


AA0001351493



UC SOUTHERN REGIONAL LIBRARY FACILITY



THE LIBRARY
OF
THE UNIVERSITY
OF CALIFORNIA
LOS ANGELES





Digitized by the Internet Archive
in 2007 with funding from
Microsoft Corporation

John Allen Book this Book any 22 1845
D^d said three Dollars



[Faint, illegible handwritten text, possibly bleed-through from the reverse side of the page.]

1911
1845

6^{to} approx

1911
1846

1645

A GENERAL
VIEW OF THE WORLD,

COMPRISING A

PHYSICAL, POLITICAL, AND STATISTICAL ACCOUNT

OF ITS

GRAND DIVISIONS,

AMERICA, EUROPE, ASIA, AFRICA AND OCEANICA,

WITH THEIR

EMPIRES, KINGDOMS, REPUBLICS, PRINCIPALITIES, &c.:

Exhibiting the History of Geographical Science and the Progress of Discovery to the present time.

A DESCRIPTION OF THE

CHIEF MOUNTAINS, RIVERS, LAKES, PLAINS, &c. OF EVERY SECTION:

The principal Beasts, Birds, Fishes and Reptiles; Agricultural and Mineral Productions; Commerce, Manufactures, Education, Government, Arts, Science, and Literature,

An account of the Manners, Customs, and Condition of the Inhabitants of each Country; together with a Description of the Chief Cities and Towns.

ILLUSTRATED BY

UPWARDS OF NINE HUNDRED ENGRAVINGS

Of the Principal Vegetable Productions, Animals, Noted Edifices, Curiosities, and Races of Men, in every region of the Globe.

The whole concluded by a general Statistical Survey of the various Nations in the World; embracing the Population of the United States, according to the Census of 1840.

BY S. AUGUSTUS MITCHELL.

PUBLISHED BY
THOMAS, COWPERTHWAIT & CO.,
FOR
JAMES A. BILL.
1845.

Entered, according to the Act of Congress, in the year 1845, by
S. AUGUSTUS MITCHELL,
in the clerk's office of the District Court of the United States in and for the
Eastern District of Pennsylvania.

PRINTED BY JAMES KAY, JUN. AND BROTHER.

(2)

G
121
M699
1845

PREFACE.

THE primary design of the present work being the extension of useful knowledge, no labour has been spared to compress within its limits every authentic and interesting fact that has a bearing upon the subject. The most modern sources of information have been resorted to, and the work has been prepared with special reference to the actual condition of the various divisions of the world at the present time.

It is perhaps hardly necessary to make any remarks on the value and interest of a work like the present. The importance and utility of becoming acquainted with the geography of the various parts of the earth, but especially of our own country, must be sufficiently obvious to the understanding of every individual. It is a species of knowledge connected with nearly all branches of science, and becomes an object of practical necessity to almost every profession in a civilized community. The want of it is ignorance, and even a partial acquaintance with it can hardly fail to be of service in any sphere of life.

Works upon this subject have, from a very early period, attracted much attention, and the ancient geographical descriptions rank among the most valuable productions of the classic ages. In modern times, and especially at the present day, geography has assumed a much more important place, among the various departments of knowledge, than at any former period.

The science of Geography embraces, in its description, the wide-spread surface of the earth, in all its diversities of form and appearance. It ascertains the bounds and extent of oceans, the dimensions of continents, the positions of islands, the course of rivers, the elevations of mountains, and the characteristic features of valleys, plains and deserts. It includes a knowledge of the peculiarities of the soil and climate, together with the mineral, animal and vegetable productions of every known region. It treats, also, of the manners and customs, the moral habits and qualities, the social combinations, and the institutions of the various communities and races of men.

The work commences with an introduction, containing a condensed historical sketch of the progress of geographical science, and of maritime and terrestrial discovery, to the present time, together with an account of the form, magnitude, motions and structure of the earth. To these succeed a description of the various grand divisions of the globe, in the order named in the title. Besides such detailed notice of our own vast republic, and the various European states, as the limits of the work permit, the political condition and recent changes in different countries, have been particularly noted—those of Texas, Mexico, Guatimala, the various South American territories, with Greece, Turkey, Syria, Egypt, India, and the adjacent regions, are all described with reference to their actual condition.

The chief divisions of the British Oriental Empire are exhibited somewhat in detail, and, it is hoped, more clearly and distinctly than in any former treatise of the same extent, so that they may be readily understood, even by juvenile readers. This portion of Asia has been generally described so much in mass, and for the most part so obscurely, that the usual delineations of its territories have formed, like those of the German States, almost a geographical labyrinth.

The new Anglo-Saxon domain, whose foundations are so widely spread over the Pacific Ocean, comprising the various divisions of Australia, Tasmania, New Zealand, &c., have received a proportional share of attention. These remote regions, the scenes of some of the most striking moral events of the present age, have become of superior interest to all civilized nations, and especially to those whose language, habits, and feelings are kindred and congenial.

The engravings, about eight hundred in number, attached to this work, represent the most remarkable plants, vegetable productions, and animals, the chief cities and towns, noted public buildings, natural curiosities, and picturesque scenery, with the characteristic figures and costumes of the inhabitants of many of the countries described. These embellishments, at the same time that they illustrate and ornament the work, will, with the explanations appended to most of them, be found interesting and useful—conveying an infinitely better idea of the objects represented, than could be obtained from any description, however minute and detailed.

CONTENTS.

	Page		Page
Introduction	9	Wisconsin Territory	185
The World	21	Iowa Territory	187
AMERICA	23	Indian Territory	188
North America	25	Missouri Territory	193
Russian America	40	Oregon Territory	194
Greenland	43	Texas	197
British America	44	Mexico	199
New Britain	48	Balize Settlement	216
Canada West	51	Guatemala	217
Canada East	55	West Indies	220
New Brunswick	56	Spanish Islands	224
Nova Scotia, &c.	57	British Islands	226
Prince Edward's Island	59	French Islands	230
Newfoundland	60	Dutch, Swedish, and Danish Is.	230
United States	61	Hayti	231
New England	75	South America	235
Maine	76	Colombia	249
New Hampshire	78	New Grenada	252
Vermont	81	Venezuela	257
Massachusetts	84	Ecuador	259
Rhode Island	91	Guiana	261
Connecticut	94	Essequibo, Demerara, and Ber-	
Middle States	97	bice	262
New York	98	Surinam	262
New Jersey	111	Cayenne	262
Pennsylvania	114	Peru	263
Delaware	122	Bolivia	272
Southern States	124	Chili	275
Maryland	127	Brazil	281
District of Columbia	131	Buenos Ayres	289
Virginia	133	Paraguay	293
North Carolina	138	Uruguay	295
South Carolina	143	Patagonia	296
Georgia	146	South American Islands	296
Florida	149	 	
Alabama	151	EUROPE	298
Mississippi	154	Sweden and Norway	311
Louisiana	156	Norway	313
Western States and Territories	160	Sweden	317
Ohio	162	Lapland	321
Kentucky	167	Russian Empire	323
Tennessee	170	Russia in Europe	327
Michigan	172	Poland	334
Indiana	176	The Republic of Cracow	339
Illinois	178	Denmark	340
Missouri	181	Iceland	343
Arkansas	183	The Netherlands	345
		Holland	345

	Page		Page
Belgium.....	348	Austrian Italy.....	479
Great Britain and Ireland.....	353	Tuscany.....	481
England.....	356	Parma.....	483
Wales.....	374	Modena.....	483
Scotland.....	378	Lucca.....	484
Ireland.....	389	States of the Church.....	484
France.....	397	San Marino.....	491
Spain.....	412	Naples.....	491
Republic of Andorra.....	423	Ionian Republic.....	495
Portugal.....	424	Malta.....	496
Germany.....	429	Greece.....	499
Austria.....	434	Turkish Empire.....	510
Prussia.....	443	Turkey in Europe.....	513
Bavaria.....	446		
Saxony.....	450	ASIA.....	521
Hanover.....	451	Asiatic Russia.....	538
Wirttemberg.....	452	Siberia.....	538
Baden.....	453	Caspian and Caucasian Russia.....	542
Hessian States.....	454	Caspian Russia.....	542
Hesse Cassel.....	454	Caucasian Russia.....	546
Hesse Darmstadt.....	454	Circassia.....	547
Hesse Homburg.....	455	Daghestan.....	548
Saxon States.....	455	Georgia.....	548
Saxe Weimar.....	455	Imcritia.....	549
Saxe Coburg Gotha.....	456	Turkey in Asia.....	549
Saxe Meiningen Hildburghausen.....	456	Syria.....	557
Saxe Altenburg.....	456	Palcstine.....	565
Mecklenburg.....	456	Arabia.....	572
Mecklenburg Schwerin.....	456	Mceca.....	577
Mecklenburg Strelitz.....	457	Yemen or Sana.....	577
Brunswick.....	457	Muscat.....	578
Oldenburg.....	457	Territory of the Wahabces.....	579
Nassau.....	457	Hadramaut.....	579
Anhalt.....	457	Lahsa.....	579
The German Principalities.....	458	Idumea.....	580
Schwartzburg.....	458	Persia.....	583
Reuss.....	458	Afghanistan.....	590
Lippe.....	458	Cabul.....	592
Hohenzollern.....	458	Herat.....	594
Waldeck.....	458	Beloochistan.....	595
Lichtenstein.....	458	Kafferistan.....	596
Knipphausen.....	458	Tartary.....	597
The Free Cities of Germany.....	459	Independent Tartary.....	601
Hamburg.....	459	Great Bucharia.....	601
Lubec.....	459	Khokan.....	602
Bremen.....	459	Khiva.....	603
Frankfort.....	459	Koondooz.....	604
The German Territories of Den- mark, Belgium, Prussia, and Austria.....	460	Kirguis Country.....	604
Switzerland.....	463	Turcomania.....	605
Italy.....	468	Chinese Tartary.....	605
Sardinia.....	474	Little Bucharia.....	606
Monaca.....	479	Soongaria.....	607
		Mongolia.....	607
		Mantchooria.....	608

CONTENTS.

vii

	Page		Page
India	609	Tripoli	704
Hindoostan	610	Barca	707
British India	621	Beled el Jerid	708
Bengal	625	Great Desert	709
Madras	629	Fezzan	710
Bombay	630	Tibesty	710
Tributary or Vassal States	634	Tibboos and Tuaricks	711
Hydrabad	634	Region of the Nile	712
Oude	634	Egypt	713
Nagpore	634	Nubia	726
Mysore	635	Darfur	730
Satara	635	Bergoo or Waday	730
Indore	635	Kordofan	730
Travancore and Cochin	635	Fertit Donga, &c.	730
Allied or Protected States	636	Abyssinia	733
Baroda	636	Western Africa	736
Rajpootana	636	Senegambia	738
Cutch	637	The Foulahs	738
Independent States	637	Foota Jallah	739
Lahore	637	Foota Toro	739
Nepaul	638	The Jaloffs	739
Bootan	638	The Mandingoes	739
Dominions of Scindiah	639	Bambouk	740
Sinde	639	Soolimana	740
European Colonies	640	Senegal	740
The Portuguese	640	Gambia	740
The French	640	Sierra Leone	741
The Danish	640	Guinea	741
Ceylon	640	Upper Guinea	742
Coralline Islands	641	Liberia	742
The Laccadives	641	The Grain Coast	743
The Maldives	641	The Ivory, Gold and Slave Coasts ..	744
Chin India	641	Ashantee	744
Birmah	644	Dahomey	745
Anam	646	Benin	745
Siam	651	Waree	745
British Territories	652	Lower Guinea	746
British Birmah	652	Loango	746
British Malacca	653	Portuguese Guinea	746
Pulo Pinang	654	Congo	747
Malacca	654	Angola and Benguela	747
Nicobar and Andaman Isles	655	Matemba, &c.	747
Chinese Empire	655	Moolooa	747
China	656	Cimbebas Country	748
Corea	669	Southern Africa	748
Thibet	670	Cape Colony	752
Little Thibet	672	Caffraria	753
Japan	675	Hottentots	754
		Boshuanas	757
AFRICA	679	Eastern Africa	758
Barbary	695	The Country of the Somaules ..	759
Morocco	698	Adel	759
Algiers or Algeria	701	Borbora	759
Tunis	702	Gingiro	759

	Page		Page
Ajan.....	760	OCEANICA.....	778
Zanguebar.....	760	Malaysia.....	780
Magadoxa.....	760	Sumatra.....	786
Melinda.....	760	Java.....	789
Mombas.....	761	Bally, Lomboek, Sumbawa, &c.....	790
Quiloa.....	761	Borneo.....	790
Portuguese Possessions.....	761	The Sooloo Archipelago.....	790
Sofala, Sabia, &c.....	762	Celebes or Macassar.....	793
Monomotapa.....	762	The Moluccas or Spice Islands.....	793
Cazembe.....	762	The Philippines.....	793
Central Africa.....	762	Australasia.....	794
Kaarta, Manding, &c.....	765	Australia.....	794
Bambarra.....	766	Botany Bay Colony.....	800
Timbuctoo.....	766	The Colony of West Australia.....	803
Houssa.....	767	The Colony of South Australia.....	803
Youri.....	768	Van Dicmen's Land or Tasmania.....	804
Boussa.....	768	New Zealand.....	804
Borgoo.....	768	Papua or New Guinea.....	807
Yarriba.....	768	Louisiade, &c.....	807
Nyffe, &c.....	768	Norfolk Island.....	807
Bornou, &c.....	769	Polynesia.....	807
Begharmi.....	770	The Ladrone or Marianne Isl'ds.....	810
Mandara, &c.....	770	The Caroline Islands.....	810
African Islands.....	773	Central Archipelago.....	811
Azores or Western Islands.....	773	The Sandwich Islands.....	811
Madeira.....	773	The Mendana Archipelago.....	812
The Canary Islands.....	773	The Society and Georgian Is- lands.....	812
The Cape Verde Islands.....	774	King George's Islands, &c.....	812
Fernando Po, &c.....	774	The Pearl or Paumotu Islands, &c.....	815
Ascension.....	775	The Palliser, Hervey, and Aus- tral Islands, &c.....	815
St. Helena.....	775	The Friendly Islands.....	815
The Ethiopian Archipelago.....	775	The Navigator's Islands.....	815
Madagascar.....	775	The Feejee Islands.....	815
Imcrina.....	776	The Tonga Islands, &c.....	816
The Mascarenha Islands.....	776	Pitcairn's Island.....	816
Bourbon.....	776	Easter Island.....	816
Mauritius, or the Isle of France.....	777	The Archipelagoes of Anson and Magellan.....	816
The Seychelles, &c.....	777		
The Comoro Islands.....	777		
Pemba, Zanzibar, and Monfia.....	777		
Socotra.....	778		

STATISTICAL TABLES.

Extent and Population of the different Countries in the World.....	817
Date of the Settlement of each of the United States.....	819
Principal Religious Denominations in the United States.....	820
Imports and Exports of the United States.....	820
Principal Canals and Rail-Roads in the United States.....	821
Population of the United States, and comparative Tables thereof.....	823
Population of the principal Cities and Towns.....	824
Colleges in the United States.....	825
Theological, Law, and Medical Schools.....	827, 828
Seats of the State Governments, with times of Elections, &c.....	828

VIEW OF THE WORLD.

INTRODUCTION.

GEOGRAPHY is the science which treats of the form and physical features of the globe. It is a study of the greatest importance as affording a knowledge of the surface of the earth, and of the manners and customs of its inhabitants.

At an early period of the world, the necessity of cultivating this science must have attracted the attention of mankind. Their curiosity to know something of the country they inhabited, and the necessity of marking the divisions of their property, would unite in forming the outline, and calling their attention to it.

The origin of the science of geography is involved in darkness and obscurity. It was doubtless first cultivated by the early eastern or first civilized nations, the Chinese, the people of India, the Babylonians, and next by the Egyptians. At length the Greek philosophers obtained a knowledge of the science, and from them it passed to the Romans and the rest of the European nations.

The Greeks were an acute and learned people. They studied geography, and made many valuable improvements in the science, yet their knowledge of the earth was extremely limited, and some of their opinions erroneous and fanciful. They believed that the tropical or hot regions of the earth, from whence we obtain many of the most valuable articles of commerce—spices, gold, ivory, coffee, sugar, &c., were so burned up by the heat of the sun, that no one could live there. They also conceived the Arctic regions to be so frozen with cold, that human beings could not exist at all. They were ignorant of the Western Continent, and their positive knowledge of the world was confined to comparatively a small part of the eastern hemisphere.

It is only within the last three or four hundred years, that the erroneous opinions of the ancient geographers with respect to climate, have been renounced. In the progress of the discoveries made by the Portuguese along the west coasts of Africa, between the years 1400 and 1500, the idea of advancing boldly into the Torrid Zone was viewed with terror; and it was only by a slow and gradual progress that it was accomplished, and the

fears entertained respecting the heat of those regions, found to be groundless.

So early as 600 years before the Christian era, Thales, a Greek philosopher, by the observation of eclipses and various other circumstances, together with the knowledge he acquired in his travels into different parts of Asia and Egypt, became persuaded of the spherical form of the earth.

He is supposed to have been the first who described the circles or zones of the spheres, and the annual progress of the sun from tropic to tropic. He first suggested the location of places by latitude and longitude, and is thought to have been the author of the division of the year into spring, summer, autumn, and winter.

His principal disciples, Pythagoras, Anaximenes, and Anaximander, were all distinguished men, and taught his doctrines. The latter made some improvements upon the theory of his instructor, and first demonstrated the earth's motion round its axis, and is said to have been the first Greek who made a map to illustrate the principles of his doctrines. He likewise attempted to measure the circumference of the globe, set up the first sun-dial, and discovered the obliquity of the ecliptic.

Nearly a century afterwards, Herodotus collected and arranged the discoveries of his predecessors, and has given to mankind a summary of all that he could learn respecting the human race, and the regions which they inhabited.

This eminent writer found it necessary to study geography to illustrate his histories, and such was his enthusiasm in the prosecution of this science, that he visited Egypt, Persia, Assyria, Scythia, and Thrace, and ascertained from personal observation many important facts.

In his time it would appear that the separation of the Eastern Continent into three great divisions was completely established, and their boundaries were very nearly the same as those admitted at the present day. The extent given to these vast regions was of course owing to a want of information on the part of Herodotus infinitely less than at present.

Afterwards, Hippocrates and Aristotle, following the footsteps of Herodotus, collected much valuable information calculated to improve the science of geography, and render it more definite and exact.

Aristotle, chosen to be the preceptor of Alexander, demonstrated the spherical figure of the earth; and, together with other stores of learning, enriched the mind of his royal pupil with the treasures of geographical knowledge.

When this great monarch succeeded to his kingdom, he was

in the vigour of youth, and possessed within his own dominions all the science then existing in Europe. Ambitious of being known as a legislator, conqueror, and patron of learning, to entitle himself to these appellations, he invited those individuals most eminent for their knowledge in arts and sciences in his kingdom, to attend him in his expeditions, surveyors to describe his marches, artificers to construct machines, and erect monuments of his exploits, and historians to record his achievements.

His memorable expedition to India constitutes an era in the history of geography, and first opened the knowledge of that interesting country to the people of Europe; and from the actual surveys, journals, and memoirs of his principal officers, we are made acquainted with a variety of particulars connected with that remarkable expedition, which paved the way to more extensive discoveries.

Alexandria, the chosen city of this renowned conqueror, in addition to being the commercial emporium of the world, became the fountain of knowledge and science, and the residence for a considerable period of the most eminent literary and scientific men of those ages.

From this school arose a succession of individuals, whose labours and discoveries have been of great service to mankind. Here Euclid, by his observations on the heavenly bodies, and his luminous explanations of the principles of geometry, contributed much to the improvement of geography, and by Eratosthenes, the principles of the science were placed on so true and correct a basis, that their accuracy is recognized even at the present day.

Hipparchus, who flourished about one hundred and fifty years before Christ, brought geography and astronomy into close connexion, by determining latitudes and longitudes from celestial observations.

He also divided the heavens into forty-nine constellations, and gave names to the stars. He is likewise supposed to have invented the globe as a representation of the earth, and inscribed it with meridians, parallels, and other celestial circles, for the purpose of arranging places thereon correctly. This great man was denominated by Pliny, one of those persons of sublime genius, who have contributed to the benefit and illumination of the human race.

The Romans, when they became the conquerors, became also the surveyors of the world. For the purpose of determining the extent of their dominions, delineating the line of their marches, and noting the sites of their encampments, surveys of all the conquered countries were completed. Every war

produced a new survey and itinerary of the regions, where the scenes of action passed, so that the materials of geography were accumulated by every additional conquest.

So much was their attention directed to this branch of science, that when Hannibal was preparing to advance from Spain into Italy, at the beginning of the second Punic war, the ground over which he had to pass had been measured with the utmost care by the Romans.

About 50 years before the Christian era, Julius Cæsar obtained a decree of the senate to have the whole Roman empire surveyed. This vast work was accomplished in about 25 years, and is probably the greatest of the kind ever undertaken: though not performed with the exactness and skill of modern surveying, yet it gave a precision to geographical delineations till then unknown.

Strabo, contemporary with our Saviour, was perhaps the most exact and critical of all the ancient geographers. He collected and combined into a regular system the whole of the information then extant, respecting the different parts of the earth, which he performed with much skill and ability; and posterity is indebted to him for a description of the world as known about the commencement of the Christian era.

When the Roman Empire had been enlarged to its greatest extent, and all its provinces well known and accurately surveyed, Ptolemy, about one hundred and fifty years after Christ, composed his system of Geography. This, like Strabo's, embraced the extent of the known world. His description of the Roman Empire, being founded on actual survey, is tolerably correct; but beyond this he has fallen into many mistakes, as his information was vague and imperfect when it related to regions beyond the extremities of the Roman power.

In the system by which Ptolemy explained the motions of the heavenly bodies, he supposed the earth to remain stationary in the centre of the universe; and the sun, moon, stars, and planets to move round it in solid orbs, whose motions were originated and directed by one, denominated the *Primum Mobile*.

He represented the earth as a spherical figure, and but as a point in comparison with the rest of the heavenly bodies; and treated at length of the several circles of the globe, and of their distances from the equator.

With all its imperfections, the system of Ptolemy continued in vogue for more than thirteen hundred years, nor was it finally exploded until the researches of modern science exposed its fallacy.

When the vast fabric of the Roman Empire had yielded to

decay, learning, science, and civilization were buried beneath its mighty ruins, and a chaos of ignorance and lethargy ensued; during which, the inhabitants of Europe, sunk in mental darkness, far from knowing or studying the geography of the remote parts of the earth, were probably even unacquainted with the regions immediately adjoining to them.

About the beginning of the seventh century, the Arabs or Saracens, the most civilized people of those times, became the cultivators of the almost forgotten sciences, and have left some valuable disquisitions on various subjects.

Even the propagation of the Mahomedan religion, did not supplant the cultivation of learning and the useful arts, but by the conquests that accompanied their conversion, afforded new materials, and eventually contributed to the advancement of geographical knowledge.

During the height of their power, there arose amongst them a race of humane and polished princes who studiously sought to encourage and advance almost all branches of science. The caliph, Almamon, who lived in the ninth century, may rank among the most distinguished patrons of learning who have ever filled a throne.

In his reign, geography and astronomy were among the most favourite pursuits of the court of Bagdad: the works of the Greek philosophers were translated into the Arabic language, and carefully studied; numerous observations were recorded respecting the various countries subjected to the Saracen arms, many of which are not unworthy of attention at the present day; and their descriptions of some of the interior regions of Asia and Africa often coincide in a striking manner with some of the most recent discoveries.

Possessing a great extent of sea coast, the Arabs were in the habit of carrying on an extensive trade along the shores of the Red sea, the coasts of Africa, Madagascar, Hindoostan, Ceylon Sumatra, &c. They also spread their empire along the northern shores of Africa, as far as the Atlantic Ocean, and even established one of its chief seats in that part of the continent.

This remarkable people, accustomed in their native region to the various modes of carrying on trade over land and through desert regions, were well calculated to overcome the obstacles which nature presented in Africa on a still greater scale.

Their caravans soon formed routes across the wide expanse of the great desert. The banks of the Niger were not only explored, but colonized, and the greater part of Central Africa became subject to Mahomedan masters.

The geographers therefore who arose during the flourishing

era of Arabian science, had very ample opportunities of becoming acquainted with this part of the world, and have accordingly left more complete descriptions of it than any of the more ancient writers.

Europe continued ignorant and inactive until the end of the eleventh century, when that remarkable series of events, known as the Crusades, took place. The object of the adventurers who engaged in those romantic expeditions, was to free the land that had given birth to the Saviour of mankind, from the hands of the Saracens; who, displaying the banners of Mahomed on the walls of the sacred city, created an enthusiasm that impelled Europe to pour itself as it were, in one mighty mass, upon the eastern world.

The Crusades exerted a powerful influence in dispelling the mental darkness in which the nations of the west were involved, and in preparing that light of science and knowledge which was soon to dawn upon them. The Holy Land and the other interesting regions of that quarter, became objects of inquiry. Commerce was extended, new arts were introduced, and a spirit of enterprise was excited that produced consequences highly beneficial to civilization.

The spirit of curiosity and inquiry excited by the Crusades, induced various individuals, actuated by other motives than war and conquest, to devote their lives to pursuits that enlarged the boundaries of knowledge, and made the people of Europe acquainted with regions, hitherto only heard of through the medium of the most vague and uncertain reports.

These consisted partly of ecclesiastics and partly of merchants; the former, animated with a zeal for the propagation of the faith they professed, undertook long and painful journeys, endeavouring, by the more captivating methods of persuasion, to propagate opinions which the sword had, in vain, attempted to impose. The latter were stimulated by a desire to visit the regions whence the most valuable commodities then known were derived.

Amongst the first of these mercantile explorers, may be ranked Marco Polo, a noble Venetian of the thirteenth century, whose family, like many others of the same rank, was engaged in extensive commerce. This celebrated traveller, then only nineteen years of age, set out with his father, Nicolo Polo, along with some Dominican monks, in 1271.

After twenty-four years spent in traversing the greatest part of Asia, and visiting the islands in the Pacific Ocean, all of which were then unknown to Europeans, he returned to Italy, where he was made a prisoner by the Genoese, then at war with Venice. During his captivity at Genoa, he wrote the account

of his travels ; which continued long the guide to the knowledge of these countries.

In the beginning of the fifteenth century, the Portuguese began to attract the attention of other European states by the fame of their military adventures and their naval discoveries. After freeing their own country from the vassalage of the Moors, they carried their arms into Africa, and with the most fearless bravery, retaliated upon their inveterate enemies the many injuries they had received.

The fame of their military exploits excited the youth of Europe to range themselves under the standard of Portugal, and every victory gained paved the way for another expedition. At this period, the coast of Africa, as far as Cape Nun, had been explored, but beyond that all was involved in obscurity and darkness.

The invention of the compass, which took place shortly before so greatly facilitated the progress of discovery, that the daring spirit of adventure could no longer be confined within its former limits. In a short time the Portuguese successively discovered Madeira, the Azores or Western Islands, and passed Cape Nun.

They continued to extend their expeditions along the coast of Africa. In 1445 they reached the Senegal, and successively discovered the Cape Verde Islands, Guinea, Congo, and other regions ; and, to crown their exertions, the Cape of Good Hope was doubled in 1486.

In 1497, Vasco de Gama was despatched for the purpose of exploring a passage to India by the Cape of Good Hope. This adventurous navigator first burst the great barrier of discovery to the East. After sailing round the Cape of Good Hope, and touching at Mozambique and Melinda, where he obtained pilots ; and traversing the Arabian Sea, landed at Calicut, on the Malabar coast, in 1498.

Succeeding navigators soon pushed their discoveries along the eastern coast of Africa, the Arabian shores, and, finally, these bold adventurers in a short time discovered the islands in the Indian Archipelago.

While the progress of discovery was so rapid in the East, the West became, at the same time, the scene of a most important event, from the adventurous and successful project of Columbus. This intrepid navigator had conceived the idea of discovering a passage to India by boldly holding a westerly course, trusting to the guidance of the compass.

He sailed from Spain in 1492, and, after a voyage of seventy days, he reached the shores of America on the 12th of October of the same year, opening the great western hemisphere to the

knowledge of the Old World, and immortalizing his name by an enterprise of the greatest importance to mankind.

Spain did not relax in her endeavours to find out a new road to India, and fitted out, for the accomplishment of that object, another expedition under the command of Magellan, who succeeded in passing the extremity of South America through the strait that bears his name, and, continuing his voyage westward, reached the islands on the east coast of Asia.

After his death, which happened at one of the Philippine islands, his companions continued their course, and, touching at the Moluccas, returned by the Cape of Good Hope to Europe. The discovery of the passage to India, of the continent of America by Columbus, and the circumnavigation of the globe, were the three great events by which Providence laid open to mankind the extent and form of the earth.

The English, though not fortunate in accomplishing any of the early maritime adventures, yet soon began to feel an anxiety to have some share of the honours and profits to be acquired in these exploits. Sir Francis Drake undertook an expedition in 1578, discovered the southern extremity of Terra del Fuego, with some other parts of the western coast of America, and completed the circumnavigation of the globe in 1051 days.

After this, the French, Dutch, Spaniards, and other European nations, fitted out expeditions of discovery, until nearly the whole of the new continent was explored. Nova Zembla, Spitzbergen, New Holland, or Australia, became successively known; and at length Captain Cook, by his great skill and persevering industry, withdrew the veil that long hung over the southern hemisphere, and has added to our knowledge of those regions many new islands, together with various products, animals, and tribes previously unknown.

Those intrepid travellers, Park, Clapperton, the Landers, and others, by their discoveries in the interior of Africa, have given a new insight into that continent, and have not only gained immortal honour for themselves, but enlarged the boundaries of knowledge, and conferred a benefit on mankind.

The zeal with which civilized nations follow up the discovery of the unknown parts of the earth, appears to be in no degree abated. The continuous efforts to penetrate the inland regions of Africa and Australia, the exertions made to effect a nearer approach to both the northern and southern poles, and the discoveries in the northern parts of America, all indicate the interest taken by nations in geographical discoveries.

These, with the numerous exploring and surveying expeditions sent out from time to time by different European powers, and

that which sailed recently from our own shores, all hold out a prospect that a complete knowledge of the surface of the globe we inhabit may be accomplished at no very remote period of time.

For many ages, the ignorant and uninformed part of mankind were of opinion that the surface of the earth was a vast extended plain of unknown thickness, bounded on all sides by the sea and sky, beneath which were the abodes of the spirits of the dead, and the regions of Elysium and Tartarus, or the Heaven and Hell of the ancients.

The firmament in which the sun, moon, and stars, appeared to move daily from west to east, was supposed to be a solid concave sphere, elevated at no great distance from the earth, and designed merely for its ornament and use.

More attentive observers were, however, long since persuaded that the earth is a vast ball, globe, or sphere, maintaining its apparent place amongst the innumerable bodies composing the universe, and far removed from the contact of any other body of either the same or a different kind.

Although some of the ancient Greek geographers and astronomers taught the theory of the spherical form of the earth, yet this knowledge was confined to a very few; and, to avoid the effects of popular prejudice, was often taught in secret.

It is related of Pythagoras, that in public he inculcated the vulgar doctrine, that the earth is the centre of the universe; but to his scholars he communicated privately his real opinions, which were similar to those afterwards adopted by Copernicus—that the earth and all the planets move round about the sun as their common centre.

Owing to the unenlightened state of Europe for many centuries after the downfall of the Roman empire, the true doctrine of the system of the universe was lost sight of and forgotten, and the absurd notion of the earth being a circular or square plane prevailed, and was almost universally adopted.

It is only within the last two or three hundred years that the doctrine of the true figure and motions of the earth has been generally received; and to have asserted the opinions now held respecting it, would at one time have been considered as heresy in religion, and would have subjected its advocates to the censure of the church, and even endangered their lives.

Historians inform us that the learned Spiegelius, Bishop of Upsal, in Sweden, suffered martyrdom at the stake, in defence of the doctrine of the spherical form of the earth; and we know that for asserting its motions, the celebrated Galileo of Florence

was much persecuted, deprived of his freedom, and forced to renounce publicly the important truths he had promulgated.

The doctrine he maintained, and which is now universally received by all well-educated and intelligent persons, was declared by his ignorant judges to be a proposition absurd in its very nature, false in philosophy, heretical in religion, and contrary to the Holy Scriptures.

Such are some of the pernicious consequences which flow from ignorance of the phenomena of nature, and of those laws by which the Almighty governs the universe he has formed; and which proves it to be a Christian duty for every rational being to study the order and economy of the visible world.

The author of the theory of the true system of the universe, now received by all civilized and enlightened nations, was Nicholas Copernicus, born at Thorn, in Poland, in the year 1472, although it is supposed to be merely a revival of the system taught privately by several ancient philosophers more than 500 years before the time of our Saviour.

When the earth was understood to be a spherical body, attempts were naturally made to ascertain its dimensions. Eratosthenes, a celebrated geographer of Alexandria, who lived about two hundred and fifty years before our era, by means of observations of the sun's meridian altitude at Alexandria and Syene, a town of Upper Egypt, nearly due south from the former place, made calculations for that purpose. He estimated the circumference of the earth, supposing it to be a perfect sphere, to be about 25,646 English miles, which somewhat exceeds the truth, but is, nevertheless, a wonderful approach to it, considering the very imperfect state of the science of geography in his time, as well as the defectiveness of the instruments he must have employed in his operations.

Posidonius, another ancient geographer and astronomer, made observations for the same purpose; the result of which appears to have been considerably less than that calculated by Eratosthenes, and rather less than what has been obtained by modern operations.

About the year 800 of the Christian era, Almamon, Caliph of Bagdad, directed his astronomers to ascertain the length of a degree of the meridian, on the plains of Mesopotamia. The extent of two degrees was measured by them, and an estimate of the earth's circumference deduced from it; but our ignorance of the exact length of the unit of distance used in this operation, renders the result obtained by it entirely useless to us.

When measurements for the purpose of determining the dimensions of the earth were made in later times, on various parts of

its surface, the results were so far from agreeing, one with another, that philosophers began to suspect the earth not to be a perfect sphere, all whose diameters were equal; and the difficulty was to ascertain in what direction the longest and shortest diameters were situated.

From considerations, arising from the nature of the earth itself, and the motions to which it is subjected, Sir Isaac Newton proved, that the shortest diameter must be that which passes through the centre, from north to south, and the longest, that which passes from east to west.

Cassini, and other learned men on the continent, combated this opinion; but the repeated measurements of degrees on various and distant parts of the earth's surface, performed with the greatest care, and by means of the highly improved instruments of modern times, have fully established the truth of Sir Isaac's theory.

It has even been estimated that the diameter of the centre of the earth, from west to east, is about 26 English miles longer than that from north to south.

Upon taking a medium of all the different dimensions of the earth, it has been found that if it were a perfect sphere, the axis would be about 7,930 English miles, and consequently the circumference about 24,913 miles. Hence, the superficial area of the globe would be about 197,560,000 square English miles, and the length of a degree on a great circle of such a sphere, would be equal to 69.2 English miles.

How the ancients came to be convinced of the spherical form of the earth, we have now no means of discovering; but the consideration of a few facts will render its demonstration simple and easy.

When we recede from elevated objects, they seem to sink below the horizon, and their disappearance commences with their base; when we approach them, they seem to rise above the horizon: first their summits are seen, then their middle parts, and ultimately the lower portions.

When a ship, for instance, leaves the shore and goes out to sea, first the hull disappears, and then the masts, gradually, from the bottom to the top. When, on the contrary, a ship approaches the land, the top of the masts is first seen, and then the lower parts of the vessel gradually appear. Now, if the earth were a plain, or a flat surface, this would not be the case, but the whole of an object would disappear or become visible at the same time.

And since the same appearances have been observed in every part of the world which has been visited by man, it follows, that

the whole surface of the earth, is, on all sides, nearly regularly curved; that is to say, the figure of the earth bears a close affinity to a sphere.

Numerous voyages have been made round the world. Navigators, such as Magellan, Sir Francis Drake, Anson, and Captain Cook, have sailed to the west, and come home from the east; or sailed to the east, and come home from the west; which could never have been done, if the form of the earth were not spherical.

The changes which take place in the appearances of the heavenly bodies in travelling or sailing to different parts of the world, also prove that the earth is spherical.

In approaching the North Pole, for example, the polar star takes a more elevated position in the heavens; while, in proceeding to the south, the same star appears to sink, and others successively rise, which were before invisible. These changes can evidently only occur, upon the principle of the globular form of the earth.

In eclipses of the moon, which are produced by the intervention of the earth between that body and the sun, the boundary of the shadow of the earth upon the body of the moon is always of a circular form; and nothing but a spherical body can, in all situations, produce a circular shadow.

That the earth is a round body, is thus completely proved by experience and observation: yet, when this doctrine is presented to the mind for the first time, there is some difficulty in believing that the globe is balanced, as it were, on its centre, without any visible support, while all things at rest on its surface require to be supported.

We must, however, consider that the bodies which we see fall towards the centre of the earth are mere atoms in comparison to the earth itself; and that, although their tendency to its centre is another fact proved by experience, yet it does not thence follow that the earth itself should move towards one point of space rather than towards another.

A little reflection will show that there is no inconsistency in supposing the earth, an immense mass, to be at rest, and all things to be retained on its surface by some force analogous to that by which a piece of iron is drawn towards a magnet. This is really the fact; and a consequence of it is, that on opposite sides of the earth, its inhabitants stand in opposite directions, with their feet towards each other, for which reason they are called *antipodes* and every country has its own antipodes.

THE WORLD.

THE WORLD comprises five great divisions, viz: America, Europe, Asia, Africa and Oceanica: the second, third, and fourth of them, comprised all that was known to the ancients: hence, this part of the earth is frequently called the Old World, and also the Eastern Continent; and America, by way of distinction, is often called the New World, and likewise the Western Continent.

AMERICA is a vast continent, entirely separated from the other parts of the earth. It comprises two great divisions, and was discovered by Christopher Columbus, in the year 1492.

Though America is inferior either to Europe, Asia, or Africa in population, and particularly to the former in knowledge, refinement, and importance; yet its vast extent, great natural capacities, and the freedom of its political institutions, will, in time, enable the nations of the Western Continent, not only to equal, but probably much to surpass, the greatest monarchies of the Old World.

EUROPE, though the smallest of the three great divisions of the Eastern Continent, is the first in importance, the most thickly peopled, and the best cultivated. In modern times it has been the point from which civilization and knowledge have been extended to other nations, and its emigrants have peopled all the civilized countries of the other parts of the world.

Though Europe was the latest portion of the Eastern Continent that received the light of civilization, yet it must now be considered as the centre of refinement and learning. The most useful inventions in the arts, the finest productions of genius, and the improvement of all the sciences, belong to the people of this region.

ASIA is the largest and most populous of the great divisions of the globe. It has been the seat of some of the most powerful empires of ancient times, and the theatre of many of the most interesting events recorded in history.

It was here our first parents were created, and from this quarter the descendants of Noah peopled the world after the flood. It was also the birth-place of our Saviour, the scene of his miracles and death, and the field on which the Apostles first published salvation to man.

In Asia all has continued fixed as if by enchantment. We see empires whose origin is lost in the unknown beginnings of time; laws, institutions, and ideas, which have remained unaltered during thousands of years, exhibiting a picture of the domestic life of man, as it existed in the earliest ages.

AFRICA is a vast peninsula, joined to Asia by the isthmus of Suez. It comprises nearly one-fourth part of the land surface of the globe, being about one-third less than Asia, and three times larger than Europe.

This quarter of the world is almost wholly in a state of barbarism, yet in ancient times its northern countries were among the most enlightened in the world, and still have written languages. They are now, however, among the lowest of the half-civilized nations.

Africa is the hottest region of the globe, and lies mostly within the tropics. The influence of a tropical climate extends even to those portions which are in the temperate zones.

OCEANICA is the last established and least important of the great divisions of the earth. It comprises a vast assemblage of islands, situated partly to the south of Asia, and partly in the wide Pacific between Asia and America.

The discovery of this quarter of the globe commenced after America and the Pacific Ocean were known to Europeans. The interior of some of its larger islands are among the least known portions of the earth, and many of the inhabitants are still in a state of the most savage and degrading rudeness.

The earth's surface contains near 200,000,000 square miles, of which about a fourth part only is dry land; the remaining three-fourths are water. Of the entire surface of the earth, America comprises about a 15th part, Europe a 57th, Asia a 13th, Africa an 18th, and the Oceanic islands a 44th.

The interior of the earth is entirely unknown to us, as the depth to which we have been able to penetrate is nothing in comparison with its diameter. Many modern philosophers are of opinion that the interior is composed of a metallic mass of matter. Its solid contents are estimated at more than 250,000 millions of cubic miles, while its mean density is only $4\frac{1}{2}$ times that of pure water.

AMERICA.

AMERICA is a vast continent comprising one of the grand divisions of the globe; it contains about three-tenths of the dry land on the surface of the earth, and is washed on both sides by vast oceans, on the east by the Atlantic, and on the west by the Pacific. It ranges from north to south through 125 degrees of latitude, and in its widest part 113 degrees of longitude, being in length 9000 miles, and in average breadth about 2000; the extent of surface is estimated at 15,000,000 square miles.

America comprehends the tropical and temperate climates on both sides of the equator, with part of the arctic. The whole of the continent north of latitude 55° may be considered as a frozen region. In Greenland, and around Hudson's Bay, mercury freezes in winter, and ice and snow accumulate on the land and water, and cover a great part of the country throughout the year.

The winter begins in August, and continues for nine months. In summer the heat is as great as in New England; it continues, however, for too short a period to bring grain to maturity, and cultivation is very little practised. Vegetation is too scanty to supply the inhabitants with any considerable part of their food: they therefore live chiefly on seals and other productions of the sea, and on the animals killed in the chase.

Between 55° and 46° north, the climate of North America is still severe. In winter the cold is intense, and the snow, which begins to fall in November, remains till May. The summer advances with such rapidity, that the season of spring is hardly known. In June the fields and forests are covered with luxuriant verdure; grain is abundant, and in some portions is cultivated with success.

The temperate parts of North America may be considered as extending from 46° to 37° north latitude. These regions are prolific in grass, the various descriptions of grain, and a variety of fruits are produced in great abundance. From 37° north to the latitude of 40 degrees south, the climate is hot, and the products constitute some of the most valuable articles of commerce, being chiefly tobacco, cotton, rice, indigo, coffee, sugar, and the various tropical fruits. Beyond latitude 40° south, the climate again becomes cold, and at Terra del Fuego it is severe. At the South Shetland Islands, in latitude 63° and 64° south, the climate is that of Greenland and Spitzbergen.

Nature in this continent assumes an aspect of peculiar magnificence; for whether we consider its mountains, its rivers, its

lakes, its forests, or its plains, America appears to be distinguished in all those leading features by a grandeur not to be found in the other parts of the globe. It contains a great variety of wild animals; and, since its discovery, the species usually domesticated in Europe have been introduced, and are now found in great abundance. The birds are exceedingly numerous, and are said to be more beautiful in their plumage than those of the old continent, but in their notes less melodious.

The vegetable kingdom is in the highest degree rich and varied, many of the trees are amongst the most ornamental and useful, the fruits are rich and in great profusion, the plants and flowering shrubs exceedingly diversified and beautiful, and almost all the various species of grain necessary to sustain life are cultivated, and afford abundant crops. In mineral treasures, America surpasses all the other quarters of the globe.

South America and Mexico abound particularly in the precious metals, and such ample supplies have been carried to European markets that their value has been greatly diminished since the discovery of the American mines; all the more common metals, minerals, and precious stones, are found in great profusion, and many of them furnish the materials for extensive and important manufactures.

The inhabitants of this continent have been estimated at 45 millions; of this number about 19 millions are supposed to be whites, 10 millions of the aboriginal race, 8 millions of negroes, and 8 millions of the mixed race, as mulattoes, zamboes, &c. The whites are chiefly English in the north, and Spaniards in the south, with some French, Portuguese, German, Dutch, Danes, Swedes, &c. The negroes are native Africans, whom the cupidity of the European races has dragged into slavery, together with the descendants of its earlier victims.

The aboriginal population consists of two distinct races, the Esquimaux, inhabiting the maritime districts of the Arctic regions, and the copper-coloured Indians, who are spread over all the rest of the continent; their origin has been a subject of much investigation, but the total absence of historical records among the Indians themselves, renders it difficult to arrive at any satisfactory result.

It has been discovered that there are remarkable resemblances between some of the languages of Asia and those of the Indians, and hence it becomes nearly certain that they came from the Asiatic continent, but at what period they emigrated it is impossible to determine. It is evident that they are a distinct people, being essentially different in several respects from any of the existing races on the eastern continent.

The political state of America presents some striking features and contrasts. The native tribes who still survive, are partly held in subjection by European Americans; but the greater number wander over their extensive wilds, either in rude independence, or ruled despotically by their chiefs and caciques. The European colonists, who form now by far the most numerous and important part of the population, were long held in subjection to the mother countries, the chief of which were Spain and Great Britain; but the greater part of them have now established their independence, and have generally adopted the republican form of government.

Another political element is formed by the negroes, who are mostly in a state of slavery; a numerous body of them, however, in one of the finest West Indian Islands, have emancipated themselves and become a free people; while Great Britain has recently bestowed unrestricted liberty on the large numbers by whom her islands are cultivated. There yet remain about five millions of black slaves in Brazil and the United States, besides a considerable number in the other European colonies.

Many of the indigenous tribes have become, at least in name and outward forms, converted to Christianity; but a great number still cherish the crude notions and rude ceremonials of their native faith. The European Americans have commonly retained the religious creed of their mother country, so that, while in the French, Spanish, and Portuguese colonies, the Roman Catholic is the prevailing system, those countries that have been settled by English colonists, are chiefly of the Protestant persuasions. The negroes have generally been instructed in the elements of Christianity.

The whole number of Roman Catholics may be estimated at about $25\frac{1}{2}$ millions, of Protestants 16 millions, and of unconverted Indians $3\frac{1}{2}$ millions. In this estimate, however, the negroes are considered as belonging to the denomination embraced by their masters.

NORTH AMERICA.

NORTH AMERICA comprises that portion of the New World extending northward from the Isthmus of Darien. The area of this vast region is about 7,500,000 square miles.

Its winding outline presents a great extent of sea-coast, which is estimated to amount to about 9500 miles on the eastern, and

somewhat less on the western side, exclusive of those on the frozen shores of the northern border.

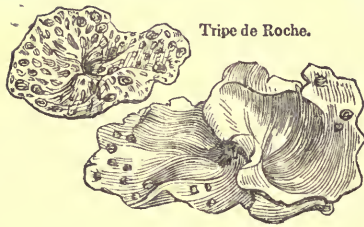
Mountain ranges, peculiarly distinguished by their magnitude and continuity, pervade this quarter of the world. Those of North America consist of two great chains, the eastern and western; the latter, or Rocky Mountain range, known also as the Chipewayan. Passing through Guatemala from the Isthmus of Darien, it spreads out, in Mexico, into extensive table-lands, crowned by lofty volcanic peaks: running thence through the western regions of the United States, and the British possessions, it finally sinks to a level on the shores of the Polar Sea, westward of the Mackenzie River. In its general course it is nearly parallel to the Pacific Ocean, forming the great dividing ridge, or line of separation, between the eastern and western waters, the principal of which have their origin in its rugged declivities.

The only other extensive range is the Alleghany, which, running parallel to the eastern coast of the United States, throws off some irregular and rather slightly connected branches diverging into Canada. This consists principally of two parallel chains, the Alleghany and the Blue Ridge. These, however, are not so extensive in their range, nor do they attain the elevation of the great western chain.

The rivers of North America constitute perhaps her grandest natural features, or at least those in which she may claim the most decided pre-eminence over the other quarters of the globe. They are unequalled both in their length of course and in the vast masses which they pour into the ocean. The Mackenzie, the Saskatchewan, the St. Lawrence, the Missouri, the Mississippi, the Rio del Norte, the Colorado, and the Columbia, are the principal streams. They all rise in the central part of the continent, and, flowing in different directions, pour their waters into the Arctic, Atlantic, and Pacific Oceans. The Mississippi has the longest course, but the St. Lawrence discharges the greatest volume of water.

The lakes of North America are numerous and important: those named Ontario, Erie, Huron, Michigan, and Superior, form the largest bodies of fresh water in the world. Communicating with the sea by the broad channel of the St. Lawrence, and in a country whose population is rapidly increasing, they are becoming of the greatest importance to commerce. Similar lakes extend to the northward as far as the Arctic Sea; the Winnipeg, the Athabasca, the Great Slave, and the Great Bear Lake; but these, only distantly connected with the ocean, and frozen for the greater part of the year, cannot serve any commercial purpose.

NORTH AMERICA.



Tripe de Roche.


The Tripe de Roche (Rock Tripe) grows in the northern regions of America, and in times of scarcity is often eaten by the Canadian hunters and boatmen. Those enterprising travellers, Captain Franklin and Dr. Richardson, and some of their companions, when destitute of other food, were supported by it for many days.



Dogwood.



Tulip Tree.



Magnolia.

NORTH AMERICA.




White Bear.




Musk Ox.



American Black Bear.



Raccoon.



Panther, or Cougar.



Beaver.



Canada Lynx.

The Plains of the New World form almost as great and remarkable an object as its mountains. In North America, of those more especially worthy of attention, the first is the plain along the Atlantic, between that ocean and the eastern range of mountains. To that belongs the original territory of the United States. It is a region of natural forests; of mixed, but rather poor soil, and of but moderate fertility. The second is that on the opposite side of the continent, between the Rocky Mountains and the Pacific Ocean; a country with a mild and humid atmosphere, as far north as 55° , but inhospitable beyond that latitude.

The most extensive is the great central valley of the Mississippi, rich and well wooded on the east side; bare, but not unfertile in the middle; dry, sandy, and almost a desert on the west. This vast plateau is prolonged without interruption, from the Gulf of Mexico to the shores of the Polar Sea, so that, as has been observed, one of its borders is covered with the palms and the splendid foliage of the tropics, while, in the other, the last buds of arctic vegetation expire. The area of this great plain is estimated at 3,240,000 square miles.

Very little information is possessed of the most northern regions of America. Although Hearne, Mackenzie, Franklin, and Back, have penetrated to the shores of the Polar Sea, although the voyages of Captains Parry and Beechy have extended along the greatest part of the coast between the eastern and western seas, although the European missionaries have long resided among the inhabitants of Greenland, yet no satisfactory conclusions can yet be formed of the extent of the American continent to the north, or of the natural peculiarities by which it is distinguished.

It was formerly believed, on the authority of Buffon, that the animals of America were inferior in size to those of the Eastern Continent. The researches of modern naturalists have not only refuted this error, but have established the fact, that where any difference of size exists in animals of the same class, the superiority in most cases is on the American side. The animal kingdom of North America embraces a considerable variety of species, some of which are not found in other parts of the world.

Of the Bear species, those peculiar to North America, are the Grizzly, Barren, Ground, and Black Bears. The great Polar, or White Bear, is found also in the Arctic regions of Europe and Asia. In North America, it inhabits the continent as far south as Labrador and Hudson's Bay; its principal residence is on fields of ice, with which it frequently floats a great distance from land. The Grizzly Bear, the most powerful and dangerous animal of North America, inhabiting both sides of the Rocky

Mountains, is, when full grown, reported to exceed 800 pounds in weight, and its strength so great, that it has been known to drag to a considerable distance a buffalo weighing 1000 pounds. The Barren Ground Bear receives its name from the circumstance of its inhabiting only that section of the continent called the Barren Lands, or grounds situated north of 60°; this is a formidable animal, and is much dreaded by the Indians. It frequents the sea coast in autumn in considerable numbers, for the purpose of feeding on fish. In size it is between the Grizzly and the Black Bear. The Black Bear of North America is different from the European animal of the same name. It has a milder disposition, and lives more on vegetables: its favourite food is the different kinds of berries, and it will not, except from necessity, subsist on animal substances.

Of the Deer kind, there are several species not found in the old continent. The Moose Deer resembles the Elk of Europe, but is of a different species; it is the largest of the Deer kind found in America, and perhaps in the world, being in height to the shoulder full six feet, and weighs, when full grown, from 1000 to 1200 pounds. The Wapiti or American Elk, is second in size only to the Moose, and formerly ranged over all the middle parts of the continent: it is now found only in the remote western districts of the United States and Canada, and also west of the Rocky Mountains. The Indians make bows of the perfect horn, which are highly serviceable from their elasticity; and from their skins they prepare various articles of dress, and apply them also to other purposes. The Caribou, or American Reindeer, is a different species from the Reindeer of the old continent; it is found in all the high northern latitudes of North America, and has never been domesticated or used as a beast of draught by the natives, being considered only as game. There are two species, the Woodland and the Barren Ground Caribou. The Virginia Deer is one of the most elegant of the animals of its class; it lives in large herds, and is found over a considerable portion of North America; it is said to display great enmity to the rattlesnake, which it contrives to crush by leaping with its fore feet conjoined and dropping perpendicularly on the serpent, bounding away with great lightness, and repeating this attack until his enemy is destroyed.

One species of Antelope, the prong-horned, is peculiar to America; it is a graceful and fleet animal, so swift that it seems rather to fly than leap from rock to rock in the rugged regions which it inhabits; they live in small families, and are found in the vast plain of the Missouri and Saskatchewan, in the vicinity of the Rocky Mountains.

The American Bison, or Buffalo, once common in the United States, has gradually disappeared before the white population; it now only exists to the west of the Mississippi, and roams over the vast grassy plains in the vicinity of the Rocky Mountains; here it is found in immense herds, amounting, it is said, oftentimes to from 5000 to 10,000 head; the flesh is tender and juicy, and the tongue and hump, or wig, are, in particular, esteemed great delicacies.

The Musk Ox derives its name from its flesh; when in a lean state, smelling strongly of that substance. It is truly an Arctic animal, being found only in the barren lands beyond the Great Slave Lake, and as far north as Melville Island, in 75°. In size the Musk Ox is small; the carcase, when cleaned, not weighing more than three hundred weight; it assembles in herds, and flees at the sight of man; it is much hunted, both by the Indians and Esquimaux.

Herds of wild Horses roam over the great plains on both sides of the Rocky mountains, and are the offspring of the European animal, imported soon after the first settlement of the country. They are found from Texas to the plains of the Saskatchewan, and are of great importance to the Nomadic Tribes, who train them not only for transporting their tents and families from place to place, but also for the purposes of war, the chase, and of food; the flesh of the horse being thus mostly used by the Spokains and several other tribes, and likewise at times by the residents of the Hudson's Bay Company's posts on the Columbia River and its branches.

Of the Cat kind, this continent contains several species, all equally remarkable, like their congeners of the old world, for the beauty and diversity of their colour, and the treachery of their disposition. The cougar, or puma, called also the panther, is the largest and most formidable of its class found in North America; it is about one-third less than the lion, and of sufficient strength to carry a man up a tree; though now rare in the more settled parts of the continent, it is occasionally met with in the remote districts of the United States. It preys upon calves, sheep, &c., but has also been known to attack man. The jaguar, an animal resembling the panther, is found, though rarely, in Mexico; also the ocelet and tiger-cat.

The Rocky Mountain sheep and goat inhabit the same range of mountains from which they derive their name; the latter is about the size of the domestic sheep, its fleece hanging down on both sides like that of the merino breed: the hair is long and straight, coarser than that of the sheep, but finer than that of the domestic goat; the Rocky Mountain sheep is larger than any

domestic sheep; the horns of the ram are immense, in some of the old ones, so much so as to prevent the animal's feeding on level ground. They collect in flocks of from three to thirty, the young rams and females herding together, while the old rams form separate flocks.

The principal fur-bearing animals of North America are the beaver, muskrat, pine-marten, pekan, the Canada lynx, raccoon and ermine. These animals are diligently hunted, both by Indians and the inhabitants of those settled parts of the continent in which any of them are yet found; their skins make an important item of export to Europe, particularly from Canada; some of these animals are evidently decreasing with great rapidity. The well-known beaver is now almost exclusively confined to Canada and the north-west districts of America; even here, however, their numbers are daily diminishing. The sea-otter also furnishes a large amount of valuable furs, principally to the Russians on the north-west coast.


The dog kind exhibits several varieties not found in other parts of the world; of these, the Newfoundland dog is remarkable for its sagacity, great bulk and strength. The Esquimaux dog, also a large variety, is very useful to the Esquimaux and the traders in drawing their furs and baggage. The North American dog is used in the Hudson's Bay countries, both as a beast of draught and in the chase, and also for food, its flesh being esteemed by the Canadian voyagers or canoe-men superior to all other.

Foxes and wolves abound in most parts of the central and northern regions of the continent; of the former, there are the arctic, sooty, cross, black, grey, and red fox; of the latter, the Mexican, the grey, red, black, dusky, and barking, or prairie-wolf. Of the opossum, found from Pennsylvania to Brazil, there are several species, of which the Virginia, or common opossum, is well known in the United States; also, the skunk, marmots of different species, squirrels, hares, and a great variety of other smaller animals.

The whale species are numerous on the northern coasts; the most useful and remarkable are the common and spermaceti whale, and the narwhale or sea-unicorn. The common seal frequents the sea coasts perhaps throughout the world, but is in North America most numerous in high northern latitudes, and is of the greatest use to the Esquimaux and other inhabitants of those frozen regions, furnishing them with all the necessaries of life; they are of various kinds, as the hooded, harp, fetid, ursine, and great seal.

Most of the Birds of North America, and especially those of

NORTH AMERICA




Bald Eagle.




Pinnated Grouse.



American Flamingo.



American Widgeon.




Canvas-back Duck.




Canada Goose.

NORTH AMERICA.



Tufted Duck.




Ruddy Duck.



Pied Duck.



American Woodcock.



Cock of the Plains



Canadian Grouse.



Golden-shafted Woodpecker.

the United States, are now rendered as familiar to the European naturalist as those of his own country ; for they have been more ably and more fully illustrated than those of any other part of the world. Rapacious birds are here as numerous as in other parts of the earth, and of a great many different species, including eagles, vultures, hawks, falcons, owls, &c. The white-headed or bald-headed eagle is well known as being the chosen emblem of our own republic. It is common to both continents ; but, while it seems almost entirely confined to the arctic regions of the old world, it abounds in the milder regions of the United States, in the new.

The vultures are the great Californian vulture, black vulture, and turkey-buzzard. The first seems to be confined to California and the adjoining regions west of the Rocky Mountains : they build their nests in the most secret parts of the pine forests : they measure from four to four and a half feet in length. Their food is carrion or dead fish, and they will in no instance attack any living animal, unless it be wounded and unable to walk.

The black vulture and turkey-buzzard are both well known and numerous in the southern States of our Union, where, notwithstanding their filthy habits, they are protected by law and common usage, being of great utility in devouring putrid animal matter which would otherwise be highly offensive and injurious.

The wild turkey is peculiar to America : it is a fine large bird, of brilliant blackish plumage. It breeds with the domestic one ; and when the latter is reared near the range of the former, it is sure to be enticed into the woods by it.

Of the duck kind, of which there are many species, the best known is the canvas-back. It is peculiar to America, and is more celebrated than any other for the excellent flavour of its flesh : they are found mostly in Chesapeake Bay and the neighbouring rivers.

Perhaps the most characteristic of American birds is the humming-bird, remarkable alike for its diminutive size and the brilliant metallic lustre of its plumage : they are most numerous in South America, but are found in the northern continent as far north as 45°.

Vast flights of pigeons migrate periodically to different parts of the continent, frequently extending for many miles on each side, darkening the entire atmosphere, and often requiring four or five days to pass over a particular place.

Of the birds of game, the principal are the grouse, pheasant, partridge, &c. The species of grouse are more numerous, and entirely distinct from those of Europe. The largest and most valuable is the Cock of the Plains. Some other of the peculiar

American birds are the mocking-bird, blue-jay, and whip-poor-will. Parrots and Parroquets abound in Mexico; and in the United States there is one species of Parrot.

The seas, lakes, and rivers of North America, swarm with a great variety of delicious fish. The cod, so well known in commerce, is found only in the northern seas. The mackerel and alewife fisheries, along the coasts of the United States, also give employment and food to great numbers of persons. The shad is taken in large quantities in all the rivers of the Atlantic States, and in the proper season is highly esteemed.

The salmon is also found in Canada and the northern rivers of the United States, on both sides of the continent, and is especially plentiful in Columbia River. The white-fish, or titameg of the traders, is caught in all the great lakes from Canada to the Arctic Ocean. It is a delicious article of food; and as many as 900 barrels have been taken at a single fishery on Lake Superior.

The Reptiles of America are numerous, and, like the generality of this class in other parts of the world, the majority are apparently useless, and some dangerous. In North America, the alligator does not occur north of the Carolinas and the Red River of Louisiana. In severe winters, he buries himself in the mud, and lies in a torpid state. The rattlesnake is peculiar to the New World, and is particularly formidable on account of the deadly venom of its bite.

The Indians, who form the great mass of the aboriginal inhabitants of America, all constitute, by their natural peculiarities as well as by their languages, a distinct and original people; and preserve, throughout this vast extent of country and variety of climates, the same essential characteristics. They have a copper colour, resembling that of rusty iron or cinnamon, coarse, straight, black hair, high cheek-bones, and sunken eyes: it has been affirmed that they are without beards; but it is well ascertained that this is not the case naturally, but that most of them take great pains to pluck them out. Almost all the Indians near Mexico, and those on the north-west coast, wear mustachios.

The American Indians are generally erect, and of fine forms, with few instances of decrepitude or deformity; they have cleaner limbs, not so muscular, and with less tendency to corpulence than the whites. As a race, they have countenances that are cheerless, stern and ruminating. Their courage is moral and passive rather than active. They think it cowardice to be affected by calamity, or to give way to passion or feeling. To be always ready and willing to die, and suffer whatever may befall them with constancy, is their idea of the perfection of courage. In their

NORTH AMERICA.



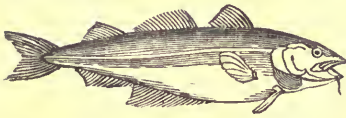
Rough-legged Falcon.



Mocking Bird.



Humming Bird.



Codfish.



Shad.



White Fish of the Lakes.



Alligator.



Rattlesnake.

NORTH AMERICA.



Sioux Chief and his Son.




Indian Skin Lodge.—Indian Dog.

The *Sioux*, *Pawnees*, &c., who roam over the great western prairies, subsist chiefly on the flesh of the buffalo. They make their tents or lodges of a frame-work of poles, which they cover with prepared buffalo skins; and nearly all their clothing is made of the same material. Some tribes train their dogs to carry burdens, and regard the flesh of that animal a great delicacy.



Indian Woman and Child.—Wigwam, or Hut, constructed of Birch Bark.

The *Chippeways*, *Mennomies*, and other Indians, who inhabit regions abounding in birch forests, make their wigwams and canoes of birch bark—in the construction of the latter they often display considerable skill.



Indian Birch Bark Canoe.

resentments, they are implacable, and never forgive an injury ; at the same time, they are often faithful in their friendships, and hospitable and generous.

Since the introduction of the horse by Europeans, many of the Indian tribes have acquired an astonishing degree of skill in the management of that noble animal ; among these are the Pawnees, the Comanches, the Sioux, the Apaches, Shoshonees, Enneshoors, and other tribes : some of these have also borrowed the use of fire-arms from their European neighbours, but in general they have rejected the arts of peace and civilization.

Perhaps there is no tribe among the American Indians so degraded that it has not some notion of a higher power than man, and in general they seem to have entertained the idea of a Great Spirit as a master of life, in short, a Creator, and of an Evil Spirit, holding divided empire with him over nature ; many of them have priests, prophets, and sorcerers, in whose supernatural powers they trust ; and most, if not all, appear to believe in a future state.

Many attempts have been made, at different times, by benevolent persons to convert the aboriginal tribes to the Christian religion, to teach them the arts of peace and civilized life, and to train them to habits of industry ; but so little has been the effect of those efforts, that many do not hesitate to pronounce it impossible to engraft the European civilization on the Indian character. Some exceptions, however, to this general failure of the attempts to effect the civilization of the Indians occur in the United States, where the Cherokees and other tribes hold property, cultivate the ground, and practise the useful arts.

North America is politically divided into the Republics of the United States, Texas, Mexico, and Guatimala, which occupy the central and southern parts of the continent. The northern, the eastern, and central parts, contain the possessions of Great Britain ; and the extreme north-western section, those claimed by Russia. The following estimates of the areas in square miles, and population of the respective divisions at the present time, is probably as near an approximation to the truth as circumstances will permit :

	Square miles.	Population.
Russian America.....	500,000	50,000
Greenland.....	840,000	20,000
British America.....	2,310,000	1,360,000
United States.....	2,300,000	17,000,000
Texas.....	200,000	250,000
Mexico.....	1,500,000	8,000,000
Guatimala.....	200,000	2,000,000
West Indies.....	100,000	2,970,000
Total.....	7,950,000	31,650,000

Of the population, the white inhabitants are supposed to amount to 16 millions 900 thousand; the aborigines, or Indians, to 4½ millions; and 10 millions 400 thousand are of the negro and mixed races.

Total, thirty-one millions six hundred and fifty thousand.

RUSSIAN AMERICA.

THAT part of North America claimed by Russia, is a territory of considerable extent, and comprises the north-western portion of the continent, being that part of it adjacent to Asia; it is bounded north by the Arctic Ocean, east by the British possessions, from which it is separated by the 141° of longitude west from Greenwich; south by the Pacific Ocean and the Oregon Territory; west by Bhering's Strait and the Pacific Ocean.

The coast seems to be chiefly alpine, in some parts rising into snow-capped summits; the most remarkable mountain is St. Elias, which is said to be visible 50 leagues from the coast. In this region there are computed to be 1000 white inhabitants, who are mostly traders; the savages are estimated at near 50,000; they barter the furs obtained in hunting, with the Russians, for fire-arms, beads, tobacco, and other articles. The Russians have a number of factories, or trading establishments, on various parts of the coast: the principal of these are Sitcha, or New Archangel, Kodiak, and Oonalaska.

The Aleutian Islands may be considered as belonging to this region; they form a long and numerous group, extending westward from the Peninsula of Alaska to Kamtschatka. These islands are inhabited by a race of savages, who are mild in their manners and deportment, and display a considerable degree of industry and ingenuity: they dwell in large subterranean mansions, or rather villages, partitioned into numerous apartments, and containing from 50 to 100, or even 150 inhabitants. These abodes, covered with turf, are almost on a level with the surrounding country, from which they are scarcely to be distinguished.

Sitcha, or New Archangel, on one of the islands belonging to the Archipelago of George III., may be considered the capital of the territories of Russia on this continent; it is a village of about 1000 inhabitants, the houses of which, including the fortifications and public buildings, are built of wood, and are neat and well kept.

RUSSIAN AMERICA.



Subterranean House of the Aleutian Islanders.



Man of Prince William's Sound.

American Indians
of the North-West
coast.



Woman of Prince William's Sound.



Northern Regions of America.

D *

NORTH AMERICA.



Greenlander in his canoe killing a Seal.



Esquimaux and Sledge.



Greenland Seal.

GREENLAND.

GREENLAND, long supposed to be a part of the Continent of North America, until Captain Parry ascertained its complete disjunction, is one of the most desolate and barren regions on the face of the earth. An almost perpetual winter prevails, interrupted only by a short summer of a few weeks' duration.

From Cape Farewell, in latitude 60° , it stretches northward for 1300 miles, with an indefinite extent beyond: at latitude 78° , it has a breadth of not less than 900 miles, which, narrowing to the southward, is, on reaching the arctic circle, reduced to about 400.

Greenland is claimed by Denmark, and is often called Danish America: its coasts are resorted to in summer by whalers and seal-catchers. The inhabitants, called Karalits, are an Esquimaux tribe; they are very ignorant and degraded, and seem to be reduced to the lowest degree of barbarism, living on fish and blubber, and clad in seal-skins, having no domestic animals, and displaying no art or skill except in the construction and management of their frail canoes.

Some small settlements have been formed along the western coast, several of which are also Missionary stations, where a few of the inhabitants have been in some measure converted from their ignorance and superstition, and partially instructed in the doctrines of Christianity.

In the northern part of this region, Captain Ross discovered a district which he named the Arctic Highlands. The inhabitants, who had never before seen an European, were seized with the utmost astonishment, especially at the ships, which they at first imagined to be huge birds with wings. They were found to differ from the other Esquimaux in being destitute of boats; for though much of their food is drawn from the sea, they obtain it by merely walking over the frozen surface.

They have the advantage, however, of possessing iron, from which they frame instruments much more powerful than those made of bone by others of their race. They differ greatly from them also in having a king, who is beloved, and to whom they pay a tribute of seals, train-oil, and fish. The cliffs on their coast present the remarkable phenomenon of red snow, the nature and origin of which have excited much controversy among the learned in Europe.

BRITISH AMERICA.

THE possessions of Great Britain in North America are an assemblage of vast ill-defined and straggling territories, the remnant of that mighty empire of which the great revolution deprived her. Even in their present dismembered state, however, their extent and capabilities might, and probably will, enable them, one day, to equal some of the greatest of the now existing European monarchies.

This country, taken in its full extent, is bounded north by the Arctic Sea, east by the Atlantic Ocean and Baffin's Bay, south by the United States and the Atlantic Ocean, and west by the American possessions of Russia. Its area is equal to about that of the United States. About one-tenth part only of this vast territory is as yet settled by a civilized population.

The company which enjoys the exclusive trade of Hudson's Bay, maintains several forts on its western shore; they have also small forts on the leading lakes and rivers of the interior, called houses, where they are secure against the attack of the Indians scattered over the expanse of these desolate wilds, and can form a store of the articles necessary for the fur trade. Beyond this occupancy they have not attempted to exercise any jurisdiction.

The climate is very severe, much exceeding what is felt under the same latitude in the old continent. Lower Canada for six, and Upper Canada for five months in the year, have a mean temperature below the freezing point, and are buried in perpetual snow; yet, after that period, the heat of the sun becomes so powerful, that large crops of the most valuable grain can be raised on the great extent of fertile land of which the territory consists.

Upper Canada is finely watered, clad with immense forests of valuable timber, and contains about ten millions of acres capable of culture. Nova Scotia and New Brunswick are well wooded countries, but less fertile; and though the winters are less severe, the heavy fogs that prevail for a great part of the year, are still more disagreeable than the frosts and snows of Canada.

The river St. Lawrence is the principal feature of this region, and one of the noblest river channels in the world. It is difficult to say where it begins. It has been held to issue from Lake Superior, a vast body of water, fed by about fifty streams, of which the St. Louis and Grand Portage Rivers are the principal; but, in fact, the lakes are merely connected by short canals, through which the surplus waters of one are poured into the other. These canals bear the local names of St. Mary, St. Clair, Detroit, Niagara, &c.

The last is distinguished by its falls, the most magnificent in the world. From Lake Ontario to Montreal, the river is broken by a succession of rocks, cataracts, and rapids, which render navigation very dangerous. It is after passing Montreal that it rolls in full grandeur in a deep continuous channel, conveying large ships and rafts down to Quebec. The navigation is blocked up for half the year by the ice, which even in spring encumbers it for some weeks with floating fragments.

The other rivers of Lower Canada are its tributaries. On the north are the Utawas and the Saguenay, large navigable rivers, flowing through a region little known: the former is supposed to have a course of about 600 miles, but its navigation is much interrupted by rapids; the latter is remarkable for its great depth and width, and is navigable for 90 miles to its falls; for the distance of about 50 miles it has the appearance of a long mountain lake. The St. Maurice is also a considerable stream from the north, and the Montmorency, which falls into the St. Lawrence, is celebrated for its beautiful cataract, which pours a large volume of water over a precipitous ledge. On the south are the St. Francis; the Chaudiere, with a fine cascade rushing down a precipice 100 feet in height; and the Sorelle or Richelieu, the outlet of Lake Champlain.

The Thames, flowing into Lake St. Clair, and the Grand, are the principal rivers of Upper Canada. The St. John, which rises in Maine, is navigable 80 miles by sea vessels, but its course is much broken by falls and rapids. The Miramichi is the other principal river of New Brunswick.

Lakes, in Canada, are on a greater scale than in any other part of the world; and the united chain forms a vast inland sea of fresh water. The largest of these, and the largest fresh-water lake in the world, is Lake Superior, which is 480 miles in length by 120 in breadth; having a circuit of 1500 miles, and covering an area of 35,000 square miles. It discharges its waters through the river or strait of St. Mary, 50 miles long, into Lake Huron, which likewise receives those of Lake Michigan.

Lake Huron is 280 miles in length, and 90 in breadth, exclusive of the large bay on the north-eastern shore, called Georgian Bay, or Lake Manitouline, which is about 80 miles by 50. An outlet, called the river St. Clair, expands, after a course of 40 miles, into a lake of the same name, 28 miles in length, and 24 in breadth, which again contracts, and enters Lake Erie under the name of the river Detroit, 25 miles in length. Lake Erie, the next link in this great chain, is 270 miles in length, by from 25 to 50 in breadth. The river Niagara, 36 miles long, carries its surplus water over a perpendicular precipice 165 feet high,

into Lake Ontario, which is about 190 miles in length, by 40 in breadth. The waters of these lakes are clear and potable, and they abound with fish, among which are trout, weighing from 75 to 100 pounds, sturgeon, white fish, pike, bass, &c. They are navigable by large vessels, and a great number of steamboats navigate their waters. Far in the interior, there are a great number of lakes, of which the Lake of the Woods, Lake Winnipeg, Lake Athabasca, and the Great Slave and Great Bear Lakes, are the principal. Less than one-tenth part of British America is as yet settled by a civilized population. The inland districts are very thinly peopled by a number of small Indian tribes, who rather roam from place to place, than occupy any stationary tract. They live by hunting and fishing, and present a degraded picture of humanity. The eastern and northern coasts, from Labrador to Behring's straits, are inhabited by various tribes of Esquimaux, who carry on constant warfare with the Indians in their vicinity.

The principal divisions of British America are New Britain, with the provinces of Canada (lately Upper and Lower Canada, now Canada West and Canada East), New Brunswick, Nova Scotia, Prince Edward's Island, and Newfoundland.

The constitution of government for the provinces has been modelled on that of the mother country. Each province has a governor and a legislative council appointed by the crown, and a house of commons or representatives chosen by the inhabitants, upon moderate qualifications. In 1840 an act was passed by the British Parliament, which received the royal sanction July 3d, by which the two provinces of Upper and Lower Canada are united under one government. The governor of Canada is also governor-general, vice-admiral, and captain-general of all the British possessions in North America. Kingston was for a short time, but Montreal is now, the capital of the United Provinces. In Canada East, trial by jury is universal in criminal cases, but a very small proportion of the civil cases are tried in this manner. Law proceedings are in French and English, and it is not unusual to have half the jury English and the other half French. In Canada West, the laws are wholly English as is also the case in the other provinces.

Canada has a very fertile soil, especially in its upper colony; and though it be free from snow only during the five months of the year, the heat of that period is sufficient to ripen the most valuable kinds of grain. The vast uncleared tracts are covered with excellent timber.

Nova Scotia and New Brunswick are less fertile, yet they contain much good land, and are well timbered. Newfoundland

has on its shores the most valuable cod-fishery in the world. Even the immense northern wastes are covered with a variety of animals, noted for their rich and beautiful furs, which form the foundation of an extensive and valuable trade.

The commerce of British America is of vast importance: the fur trade, the original object for opening an intercourse with this part of the world, was carried on in the first place, chiefly from the shores of Hudson's Bay; but it was there injudiciously placed in the hands of an exclusive company, which greatly diminished its activity.

Upwards of forty years ago some enterprising merchants of Montreal established the North-west Company, who, employing numerous and active agents, carried on their business with spirit and enterprise. The eager rivalry of the two companies, gave birth to many deeds of fraud and violence: within these few years, however, an union has healed the deadly enmity between them, and, by acting in concert, they have determined to diminish the issue of ardent spirits, and even to adopt every practical means for the moral and religious improvement of the Indians. The furs exported from Quebec amount annually to about \$1,000,000. in value.

The timber trade, the value of which, thirty years ago, did not exceed \$150,000, has now surpassed all others in magnitude. The Canada merchants lately estimated the capital invested in this business, at \$6,000,000. It is also carried on to a great extent from Nova Scotia, New Brunswick, and even Cape Breton.

The number of vessels employed between England and her American colonies, averages about 1600 inwards, and the same number outwards: tonnage, 430,000 tons. The value of the imports is about \$11,000,000, and the exports about half that amount.

To the West Indies the colonies export, of their timber and agricultural staples, to a considerable amount, and receive in return the well-known produce of these Islands; and with the United States Canada holds a great intercourse across Lake Champlain, sending mostly salt and peltries; and in return taking chiefly tea, tobacco, and other luxuries, clandestinely, which the strict colonial rules would require her to receive from the mother country.

The fishery is pursued upon these shores, to an extent not surpassed anywhere else upon the globe. The rich supply of cod on the Newfoundland banks is wholly unparaleled: although all the nations of Europe have been lading cargoes of fish for centuries, no sensible diminution of them has been felt. The

English employ about 40,000 tons of shipping, and 3000 men in this fishery: in 1831, they exported in fish, oil, and seal-skins, to the amount of \$4,000,000; and the Americans and French, in the same year, exported, the latter to upwards of \$1,200,000 in value, and the former to the amount of \$2,000,000.

The interior communications of Canada, are almost solely by the river St. Lawrence and the lakes, which open a very extensive navigation into the country. It is seriously obstructed, however, between Montreal and Lake Ontario, where a series of rapids occur, over which only canoes can shoot, and all heavy goods must be landed and shipped. Great exertions have been made to improve, by canals, the interior communications of Canada. The principal work is the Rideau canal, reaching from the Utawas river to Kingston. It is 135 miles long, connecting together a chain of lakes, which admit of steam navigation; and the dimensions are such as to allow vessels of from 100 to 125 tons to pass. The enterprise of private individuals has constructed the Welland canal; which unites the lakes Ontario and Erie. It is 42 miles long, and is more capacious than the New York canal: it will allow vessels of 125 tons to pass through. The Chambly canal opens a navigation by the Sorelle river, from Lake Champlain to the St. Lawrence.

	Area in square miles.	Population.
New Britain.....	1,900,000	40,000
Upper Canada.....	140,000	360,000
Lower Canada.....	237,000	555,000
New Brunswick.....	27,000	100,000
Nova Scotia, with Cape Breton..	18,900	190,000
Prince Edward's Island.....	2,100	35,000
Newfoundland.....	35,000	80,000
Total.....	2,360,000	1,360,000

NEW BRITAIN.

NEW BRITAIN is that large portion of British America situated north of the Canadas and the United States, and stretching northward to the dreary and desolate shores of the Arctic Sea. It comprises Labrador, New North and New South Wales, Prince William's Land, Boothia Felix, lately discovered by Captain Ross, and the North Georgian Islands. Hudson's Bay divides the country into two great divisions: on the east is Labrador and East Main, and on the west New North and New South Wales.

The face of the country is generally a vast plain, intersected with numerous lakes and rivers, some of which flow into the unexplored seas of the north, and others into Hudson's Bay: among the former are the Mackenzie, the Copper Mine, and Great Fish River, lately explored by Captain Back; and into the latter the principal are Churchill, Nelson, Severn, and Albany Rivers.

The interior streams are the Saskatchewan, Winnipeg, and Red River, flowing into Lake Winnipeg; and the Athabasca and Peace rivers, emptying into Lake Athabasca: these may properly be considered head branches of the Mackenzie, as their waters finally reach the ocean through its channel.

The lakes are exceedingly numerous; some are extensive, and second only to the great Canadian lakes. Of these, Winnipeg Lake, Athabasca Lake, Great Slave, and Great Bear Lakes, are the principal. They are situated at considerable distances apart, but in a range, lying almost north-west from each other; and, their waters being nearly connected by various navigable streams, they afford, during the brief period of summer, an extensive and almost continuous canoe navigation, from Lake Superior to the Arctic Ocean, and are traversed by the fur traders, in their long and perilous voyages.

In winter, such is the severity of the climate in this region, that even in 57° the lakes freeze eight feet thick; brandy and mercury congeal; the rocks sometimes split with a noise like that of the heaviest artillery, scattering the fragments to a great distance. The temperature is capricious, and the changes sudden. The Aurora Borealis sheds a light sometimes equal to that of the full moon. The vegetation in the northern parts is very scanty, but adjoining the northern boundary of the United States there are some fertile spots along the Red River of Lake Winnipeg.

The only trade in these regions is that of furs; to facilitate which, the Hudson's Bay Company have established forts and trading-houses in various quarters, extending from Hudson's Bay west into the territories claimed by the United States. On the shores of the Pacific Ocean, and to the north, almost to the Arctic Sea, from these forts, &c., agents are sent amongst the Indians to collect furs, in exchange for such European commodities as are prized by them. The furs exported in 1832 from Hudson's Bay, amounted to the value of \$500,000.

The coasts of Labrador, and indeed the whole of the northern parts of this region, from Greenland to Bhering's Strait, is inhabited by the Esquimaux, a race of savages who sustain existence chiefly by feeding on whales and seals, except in the more southern parts of Labrador: of the skins of the latter they

make their boats and clothes, and of his sinews they make thread.

They travel over the snow in sledges drawn by dogs, of which they have a very hardy and sagacious breed, which will draw a considerable load 60 miles in a day. The complexion of these polar men has little of the copper colour of the other American aborigines, and is rather of a dirty, reddish yellow. Their summer huts are circular, covered with deer-skins, and entered by creeping on the hands and knees.

They make their winter habitations of frozen snow, in a few hours, exceedingly comfortable, and which remain durable till melted by the heat of the ensuing summer. Some of the tribes have canoes, made of the skin of the sea-calf, with which they sail with amazing swiftness. They also work a grey and porous stone into neat pitchers and kettles, and those in the vicinity of Bhering's Strait display great ingenuity in the manufacture of trinkets and utensils of the fossil ivory, with which some parts of those regions abound.

They are, far more than the Indians, a social and domestic people. This is apparent in their good treatment to females, and their care and affection for their children. Among these people, on the coast of Labrador, the Moravian missionaries have established several settlements; Nain, Okkak, Hopedale, &c., and have, besides teaching them many useful things, built a magazine, in which each of the natives might deposit his useless stores, prevailing on them to set apart a tenth for widows and orphans. This is the true way to convert a savage people, by showing them the palpable fruits of the gospel.

The Indians occupying this region are principally the Assiniboines, Knisteneaux, or Crees, Chippewayans, Beaver, Hare, Dog-rib, Copper Indians, &c. The Assiniboines are a tribe of Sioux; they are divided into several smaller tribes, as the Black-foot, Fall, and Blood Indians, &c. They rear many horses, and subsist chiefly on the buffalo.

Westward from Baffin's Bay are an extensive range of islands, the discoveries chiefly of Captain Parry. These appear to be entirely detached from the great mass of the American Continent, and are considered by some geographers as forming a separate and distinct region. The chief divisions are Prince William's Land, Boothia Felix, and the North Georgian Islands.

Melville Island, the most westerly of the latter, upwards of 100 miles both in length and breadth, and in latitude 75° N., is memorable as containing the spot where Captain Parry spent two years, and braved with success the extremest rigour of an arctic winter.

No inhabitants were found here, or on any of this range of islands. The only animals which appeared during the winter were a pack of hungry wolves, which hovered round the British vessels in hope of plunder; and it was not till the middle of May that the hunters met with some ptarmigans, and saw the footsteps of deer. Vegetable productions were few and short-lived.

A succession of islands extend eastward from the one just described; only the southern shores of which were seen by Captain Parry as he sailed along, and their aspect appears closely to resemble Melville Island. They are separated by Barrow's Strait, the continuation of Sir James Lancaster's Sound, from the regions called Boothia Felix. The former, situated to the west of the Gulf of Boothia, was discovered by Captain Ross in his late adventurous voyage, 1829, '30, '31, and '32, and is supposed, from the observations of Captain Back, to be an island, and not a part of the continent, as at first conjectured; it is much broken by deep inlets and rocky islands, encumbered with ice and of dangerous navigation. The country as far as 72° north is inhabited, and Captain Ross had communication with a very interesting tribe of natives, who had never before seen any European.

CANADA WEST.

CANADA WEST, commencing at Lake St. Francis, above Montreal, extends along the whole chain of the great lakes, almost to the western boundary of Lake Superior. Comparatively but a small part of this province is settled, and many portions of it are yet unexplored. The settlements are chiefly along the rivers St. Lawrence and Utawas, and lakes Erie and Ontario. The soil is in general excellent, and yields abundant crops of grain, wheat, Indian-corn, hops, flax, &c.

The climate of Canada West is salubrious, and epidemic diseases almost unknown. The winters are shorter and less rigorous than in the lower province: the spring opens, and agricultural labours commence from six weeks to two months earlier than in the neighbourhood of Quebec. The summer heats are also more moderate, and the autumn pleasant and favourable for securing the produce of all the late crops. Population is advancing with great rapidity: it has hitherto been confined to the St. Lawrence and the shores of the lakes, but is now becoming more diffused over the interior.

Kingston, the late capital of Canada, is situated on the northern shore of Lake Ontario, and near its eastern extremity. It is a neat little town, with about 5000 inhabitants. The harbour is commodious, and the commerce with the opposite shores of the lake is very considerable. Toronto, formerly called York, is on Lake Ontario, about 180 miles nearly west of Kingston; it has 10,000 inhabitants; and was, until 1840, the capital of Canada West. Some of the other towns on Lake Ontario are Coburg, Port Hope, and Hamilton. On the Niagara River are the villages of Niagara, Queenstown, and Chippewa. Sandwich, in the western part of the province, and opposite to Detroit, is a thriving little town; as is also London, on the Thames, with a population of 2000 inhabitants.

On the east shore of Lake Huron, is the neat and flourishing town of Goderich, with a good harbour at the mouth of the Maitland river; and at the bottom of Lake Manitouline, or Georgian Bay, is Penetanguishene, a British naval station, from which a steamboat runs occasionally to St. Joseph's Island, at the west end of the lake, on which is kept a small detachment of British troops.

In this province is exhibited one of the most sublime and magnificent of nature's works. By the Niagara river, the accumulated waters flowing from four great lakes and all their tributaries, are precipitated over the Falls of Niagara, the mightiest cataract in the world. The whole mass is poured into one tremendous plunge of 165 feet in height.

The noise, tumult, and rapidity of this falling sea; the rolling clouds of foam, the vast volumes of vapour which rise into the air, the brilliancy and variety of the tints, and the beautiful rainbows which span the abyss; the lofty banks and immense woods which surround this wonderful scene, have been considered by experienced travellers as eclipsing every similar phenomenon.

The noise is heard, and the cloud of vapours seen, at the distance of several miles. The fall on the Canadian side is 630 feet wide, of a semi-circular form; that on the American side, only 310 feet, and 165 feet in height, being six or seven feet higher than the former. The one, called the Crescent or Horseshoe Fall, descends in a mighty sea-green wave; the other, broken by rocks into foam, resembles a sheet of molten silver. Travellers descend with the certainty of being drenched to the skin, but without danger, to the foot of the fall, and even beneath it. There are now excellent inns on both sides of the falls, which are crowded with visitants during the summer months.

CANADA EAST.

CANADA EAST extends along the river St. Lawrence, on both sides, from its mouth to Lake St. Francis, a short distance above Montreal. At the mouth of the St. Lawrence the country is rugged and mountainous, and the climate very severe; but the upper and more southerly portions of the province are well watered, fertile, and with a milder climate than the lower part. All sections, however, have the winters of Sweden, though in the latitude of France. The summers are warm and short, and the transition from winter to summer is very rapid, leaving scarcely more than a month for the season of spring.

More than three-fourths of the inhabitants of the country are of French descent, and speak the French language; they are all Catholics, and much attached to their priests: the remainder are mostly natives of Great Britain and their descendants. Education is much neglected, and the mass of the people is very ignorant and illiterate.

The native French Canadians are called *habitans*. They are gay, satisfied with a little, and strongly attached to their religion and native country. The countenance of the Canadian is long and thin; his complexion sun-burnt and swarthy, inclining towards that of the Indian; his eyes black and lively, with lank and meagre cheeks, a sharp and prominent chin, and such easy and polite manners, as though he had always lived in the great world, rather than amid thick forests.

Their intercourse with each other is to the last degree affectionate, and a French Canadian village constitutes one family. Their cheerfulness, whether in prosperity or adversity, is inexhaustible, and more valuable to them than all the boasted attainments of philosophy.

There is a marked difference between this province and the United States in the habits of the people, their buildings, and their modes of living. An individual from the latter country, who happens to be in Canada, will be reminded by every thing about him that he is not at home.

Quebec, which, until 1840, was the capital of Canada, is singularly situated, half on a plain along the northern bank of the St. Lawrence, and the other half on the top of a steep perpendicular rock, 350 feet high. These are called the Upper and Lower towns. This city, as a military station, is very strong; its fortifications render it almost a second Gibraltar. It was one of the most brilliant scenes of British glory.

Near it, on the plains of Abraham, Wolfe, at the cost of his

life, gained the splendid victory which annexed Canada to the British empire. The population of Quebec is about 30,000: its commerce is considerable, as all the vessels, from Britain and other foreign quarters, stop there and unload their cargoes. The town of Three Rivers, containing about 3000 inhabitants, is situated on the river St. Lawrence, 90 miles above Quebec.

The capital city of Canada is Montreal. Most of the business, even of Quebec, is carried on by branches from the Montreal houses. It derives a great impulse from the transactions of the Hudson's Bay Fur Company; and it is the centre of the commerce with the United States, carried on by lake Champlain and the Hudson.

The island of Montreal is about thirty miles in length, and seven in breadth; it is of alluvial soil, the most fertile in Lower Canada, and also the most highly cultivated. The view over it of fruitful fields, gay country-houses, and the streams by which it is encircled, is one of the most pleasing that can be imagined. The interior of the town is not so attractive.

The streets, though tolerably regular, were inconveniently narrow; but of late several have been formed, extending the whole length of the town, that are commodious and airy. The new cathedral, opened in 1829, is considered one of the handsomest structures in America. It is 255 feet long, 134 broad, 220 feet high in its principal front; and it is capable of containing 10,000 persons. Two Catholic seminaries, the English church, and the general hospital, are also handsome structures. The population amounts to 40,000.

La Chine, above the rapids which interrupt the navigation above Montreal, is an important *dépôt* for the interior trade.

NEW BRUNSWICK.

NEW BRUNSWICK is situated to the east of the State of Maine, and to the north-west of Nova Scotia, from which it is separated by the Bay of Fundy; on the north it has part of Canada, the boundary between the two being the River Restigouche. It has, on the east, a winding coast along the Gulf of St. Lawrence, indented by navigable bays and inlets. The country, towards the sea-coast, and along the St. John's River, is level, but the western and northern parts, are somewhat mountainous.

This colony is still almost one unbroken forest, and under the encouragement afforded by the mother country, almost all the energies of the inhabitants are directed to the lumber trade. The

borders of the rivers, where cultivated, are fertile in grass and grain, though agriculture is not yet greatly advanced. The sea coast abounds in cod and other fish; the river St. Johns is thronged with herring, shad and salmon. The fisheries are a source of considerable wealth and employment to the inhabitants; the produce of which being, with timber, the great staples of export.

The town of St. John's, on a fine harbour at the mouth of the river St. John's, is the most considerable place in New Brunswick. The population is about 12,000: in 1834 the exports from it were \$1,000,000; being nearly two-thirds the amount from all the other ports. St. Andrew's, at the head of Passamaquoddy Bay, besides its timber trade, has a considerable fishery, and contains about 5000 inhabitants.

Frederickton, the seat of government, is about 85 miles up the St. John's river, which being navigable for vessels of 50 tons, is the seat of a considerable inland trade; the population is 1800; it is rather regularly built of wood, with government offices, several churches, and a college.

The river Miramichi is distinguished by the extensive forests on its banks, whence large shipments of timber are made, at the port of that name, as well as those of Chatham, Douglas, and Newcastle. This tract of country was, in October, 1825, the scene of one of the most dreadful conflagrations on record.

The flames, kindled by accident at several points at once, were impelled by a violent wind, and fed always with new fuel, till they spread over about 100 miles of territory, involving it in smoke and flame, and reducing to ashes the towns of Douglas and Newcastle; nearly 200 persons are said to have perished, and more than 2000 to have been reduced to entire destitution. The natural advantages of the country, however, have enabled it to recover with surprising rapidity.

New Brunswick was originally settled by German troops in the service of Great Britain, and hence its name. It was included in Nova Scotia until 1784. Dalhousie and Bathurst, on Chaleur Bay, and Liverpool, on the coast of Miramichi Bay, are small villages.

NOVA SCOTIA.

NOVA SCOTIA was first settled by the French, and named by them Acadia. It was granted by James I. to Sir William Alexander, a Scottish nobleman, by whom it was called Nova Scotia;

but was not confirmed to England until 1713. It included New Brunswick until 1784, when it was divided into two provinces.

This colony is a large peninsula, bounded on the north by the narrow strait separating it from Cape Breton and Prince Edward's Island, on the south-east by the Atlantic Ocean, and on the north-west by the Bay of Fundy, which penetrates so deep as to leave only an isthmus about nine miles broad, connecting it with New Brunswick.

Nova Scotia is about 280 miles long, and from 50 to 100 broad, comprising about 16,000 square miles. The surface of the country is moderately uneven, and in some places hilly. The climate is cold, but healthy, and, with the progress of cultivation, is gradually ameliorating. Spring is late and irregular in its approach; but when vegetation commences, it is very rapid, and in a few days changes the whole face of nature.

On the coast the soil is generally poor, but in the interior and northern parts it is well adapted to cultivation. Wheat and other grains are raised to some extent, and large quantities of the finest potatoes. The population in 1832 was, including Cape Breton, about 190,000. The principal exports to Europe are timber and fish, and to the West Indies and the neighbouring states, timber, provisions, coal of fine quality, gypsum, and freestone.

The administration of the colony is vested in a governor, council, and house of assembly. There are colleges at Halifax, Windsor, and Pictou; also numerous schools, partly supported by government, for the instruction of the lower classes. The religious denominations are Episcopalians, Presbyterians, Methodists, Baptists, and Catholics.

Halifax is the capital, situated on one of the noblest harbours in the world, capable of containing any amount of shipping of any burthen. It was founded in 1749, by General Cornwallis, and has since carried on almost all the trade of the colony. The most extensive dock-yard in British America has been formed here, where a number of ships of the line and armed vessels are always lying, either stationed here or for repairs. A considerable number of troops are always in garrison, who, with the naval officers, give it the air of a military place. Population, 15,000.

Lunenburg, the chief of the German settlements, contains a population of about 2000 inhabitants, and has a brisk trade. Liverpool also carries on a considerable trade; but Shelburn, which, at the end of the American revolutionary war, was the largest place in Nova Scotia, has sunk to a mere village. The north-eastern coast has Pictou, from which, and the neighbour-

ing bays on this coast, is shipped the largest quantity of timber and coal.

On a river falling into the Bay of Fundy, is Annapolis, the original French capital; but since the transference of the government to Halifax, it has sunk into a mere secondary place. The trade of this great bay is now carried on from Yarmouth, at its mouth, the population of which, since 1791, has risen from 1300 to 4500. Gypsum is the principal export.

CAPE BRETON is a large island, separated from Nova Scotia by St. George's Gulf and the Gut of Canseau. The island is about 100 miles in length, and from 30 to 80 in breadth. It is penetrated by an arm of the sea, called the Bras d'Or, which divides it nearly into two equal portions. Only the coasts, including those of the Bras d'Or, have yet been cultivated; and the population in general is in a less improved state than in the other colonies. The agriculture is still in its infancy, the valuable cod-fishery attracting the chief industry of the people. Cape Breton, therefore, imports wheat flour, though it affords a small surplus of oats and potatoes. There are coal-mines of great value. Cape Breton has excellent harbours, and commands, in a great measure, the navigation of the St. Lawrence. Of the population, exceeding 25,000, the most numerous portion consists of Scottish highlanders, and next to them of Acadians. The island was, in 1820, politically united to Nova Scotia, and sends two members to the house of assembly.

Louisburg, which the French carefully fortified, and made one of the principal stations in their "New France," is now entirely deserted; and Sydney, a village of 800 inhabitants, is all the capital of which Cape Breton can boast. St. Peter's, on the south coast, and Arechat, a small fishing-town on Isle Madame, are the other principal settlements.

To the south-east of Nova Scotia lies Sable Island, a dangerous sand-bank in the track of vessels sailing between Europe and America.

PRINCE EDWARD'S ISLAND.

PRINCE EDWARD'S, formerly St. John's, is a fine fertile island in the Gulf of St. Lawrence, lying nearly parallel to the coasts of Nova Scotia and New Brunswick. It is 135 miles long, and 34 broad. It is deeply indented by bays and inlets. The surface of the island is level, and varied only by gentle undulations. It has shorter winters than the neighbouring colonies, and is ex-

empt from those extremes of heat and cold and heavy fogs, which render them often so gloomy.

The soil is good, and well adapted to agriculture, especially wheat and oats, of which it affords a surplus. In 1768, the island contained only 150 families. The population is now 35,000, chiefly Scotch highlanders, and some Acadians, and English from Yorkshire. Charlottetown is the capital, with a population of 3500.

NEWFOUNDLAND.

This large island is 420 miles long, and 300 broad, situated at the mouth of the Gulf of St. Lawrence, and is the most eastern part of British America. It presents a bold and rocky shore, abounding in harbours. The soil is mostly barren, and the timber scanty and stunted. Some tracts, however, are supposed to be well fitted for pasturage. The climate is severe, and the country is frequently visited by dreary fogs and storms of sleet and snow.

This island owes its importance to its cod-fisheries, which are the most valuable in the world. The fish are taken singly, with baited hooks, upon the banks, which are shallow places, probably formed by the deposits of sand brought down from the tropics by the gulf stream, which also bears down on its bosom countless millions of the animal on which the fish feed.

The Grand Bank of Newfoundland, situated to the eastward of the island, is the greatest submarine elevation known. It is from 500 to 600 miles in length, and in some places near 200 in breadth. Some distance farther from the Grand Bank, is the Outer Bank, or Flemish Cap, about 90 miles in length by 50 wide; and to the westward are the Green and Whale Banks.

These are the great rendezvous of the cod fish, and form the fishing-ground for some 2500 to 3000 vessels, and from 35,000 to 40,000 Americans, English, and French, chiefly however the first and last. The banks are frequently enveloped in dense fogs, from April to December.

So early was the value of the Newfoundland fisheries discovered, that in 1517, only twenty years after the first voyage, upwards of fifty vessels of different nations were found employed in it. The British soon took the most active part, and formed colonies on the island. Their sovereignty was acknowledged by the treaty of Utrecht, which reserved, however, to the French, the right of fishing on the banks. This was confirmed in 1763.

when the small islands of St. Pierre and Miquelon were allowed to them to dry their fish. The Americans have a right to take fish at any three miles from the shore, and to dry them on any of the neighbouring coasts unoccupied by the British settlers.

The fishing season begins in April, and ends in October; the business is lucrative, but dangerous; and is an admirable nursery for our hardy and adventurous seamen, and furnishes a considerable element of our trade. Many English and French vessels are here in company. The English and French dry their fish on the islands. We bring great portions of ours, pickled, to our own ports, and dry them there, particularly at Marblehead, Gloucester, and Beverly. A great number of acres round those towns, are covered with the flakes or scaffolds on which those fish are dried.

Newfoundland contains 80,000 inhabitants, almost entirely fishermen. St. John's, the principal place on the island, is little more than a large fishing station, the whole shore being lined with wharves and stages for landing and drying fish. It is defended by several forts, one of which, Fort Townsend, is the residence of the governor. The houses are built mostly of wood. This construction exposed the town to a series of dreadful conflagrations, in 1816, 1817, and 1818. In one of these, (November 7, 1818,) property to the amount of half a million sterling was destroyed. The stationary population of St. John's is estimated at 11,000, but varies according to the season of the year.

The uninhabited island of Anticosti, in the Gulf of St. Lawrence, and the coast of Labrador, are dependencies on Newfoundland. Near its southern coast are the little islands of St. Pierre and Miquelon, belonging to France, and inhabited by fishermen.

UNITED STATES.

THE UNITED STATES are the most interesting and important division of the western continent. They are distinguished for the excellence of their government, the rapid increase of the population, and for the intelligence, industry, and enterprise of the inhabitants. They occupy the most valuable and productive portion of North America, and rank amongst the most powerful, commercial, and wealthy nations of the globe.

The United States extend through 29 degrees of latitude, and 58 degrees of longitude, and comprise a superficial area of upwards of 2,300,000 square miles. The frontier line has a

length of 10,000 miles, of which about 3600 are sea-coast and 1200 lake-coast. A line drawn across from the Atlantic to the Pacific, through the centre, is about 2500 miles in length.

So vast a region of course includes a great variety of surface, soil, and climate. It abounds in navigable rivers, and a large proportion of it is susceptible of cultivation, and is of a quality calculated to repay the labour bestowed upon it, more than almost any other region of the same extent in the world: but a small portion of its surface is occupied by mountains, which, from their height or ruggedness, forbid all attempts to render them productive in the means of subsistence to man.

There are no great deserts, and few barrens; nothing like the vast sterile plains which exist in other parts of the world. The basins of the rivers are exceedingly productive: that of the Mississippi, including the Missouri, is the finest valley on the globe.

Though lying in the temperate zone, the United States embrace a great variety of climate. In the northern parts the winters are long and severe; snow often falls to the depth of two or three feet, and the cold is so piercing as to oblige the inhabitants to make very diligent provision against it. Spring returns here in April, and in summer the heat is great. In the southern parts of the country, snow is seldom seen, ice is rarely formed in the rivers, and those fruits which shrink from a northern climate, and flourish only in warm regions, are scattered over the soil.

In Georgia, the inhabitants may collect the figs which grow before the windows, and may load their tables with oranges, lemons, and other exquisite fruits that grow in their gardens and groves; while in parts of Maine, New Hampshire, and Vermont, even peaches will not flourish. Between these extremities, as in Virginia, Kentucky, Missouri, and Illinois, there is a region adapted to the wine-grape, which thrives best removed from both the torrid and frigid zones.

The United States are intersected by two principal and two subordinate ranges of mountains, the Rocky and Alleghany, the Ozark and Green Mountains. The Rocky Mountain range forms the great division ridge of North America, separating the waters which flow in opposite directions, towards the great oceans which bound the opposite sides of the continent. They are situated at a medium distance of about 600 miles from the Pacific; the highest rise above the line of perpetual snow, being estimated at 16,000 feet in height.

The Alleghany range runs in a north-easterly direction from the northern part of Alabama to New-York, stretching along in uniform ridges, at the distance of 250 to 80 miles from the sea-

coast, and following its general direction. It occupies in breadth a space of from 60 to 120 miles, and separates the waters which run into the Atlantic Ocean, from those which flow into the Mississippi and its tributaries. The highest elevation in this range, and the most prominent in the Atlantic states is Black Mountain, in the western part of North Carolina : it is 6476 feet in height.

The Green Mountains extend from Connecticut, through Massachusetts and Vermont, to Canada, dividing the Atlantic rivers from those of Lake Champlain and the St. Lawrence. Some of the peaks of this range attain considerable elevation. In New Hampshire and Maine are found many considerable peaks, which are not connected with any systematic range, but are scattered in detached groups. The White Mountains, in New Hampshire, are the most elevated in New England.

The Ozark Mountains extend from Texas through the western part of Arkansas, into the lead-mine region of Missouri. Their general direction is nearly similar to that of the Alleghany range, and their altitude is supposed to be about 2000 feet above the sea.

The territory of the United States is washed by three seas, the Atlantic Ocean on the east, the Gulf of Mexico on the south, and the Pacific Ocean on the west. The principal bays and sounds on the Atlantic border, are Passamaquoddy Bay, Massachusetts Bay, Long Island Sound, Delaware Bay, Chesapeake Bay, and Albemarle and Pamlico Sounds. In the Gulf of Mexico, the principal bays are Chatham Bay, Appalachie Bay, and Mobile Bay. In the Pacific, the Gulf of Georgia is the most important inlet on the western coast of the United States.

The great lakes Superior, Huron, Erie, and Ontario, not being altogether in the United States, have been described elsewhere. The boundary between the British and American territories passes through their centre, allotting about an equal share of their vast waters to each nation. Lake Michigan is wholly within the territory of the United States. It is connected with Huron by the Strait of Michillimackinac, and is about 320 miles in length, and from 55 to 60 miles wide, with an area of 16,200 square miles. The country on both sides of this lake is settling rapidly ; and the mildness of the climate, the excellence of the soil, and the probable speedy junction of its waters with those of the Mississippi, will shortly fill this portion of the west with population and wealth. The other lakes of any magnitude in the United States, are Champlain in New-York, Winnipiseogee in New-Hampshire, and Moose Head in Maine.

The rivers which water the territory of the United States are numerous, and some of them among the most important in the

world. No portion of the globe possesses greater facilities for inland navigation and trade, or is more generally intersected with large and navigable streams. They may be divided into four great classes.

1st. The streams which rise on the east side of the Alleghany mountains, and flow into the Atlantic Ocean.

2d. Those south of the Alleghany range, which discharge themselves into the Gulf of Mexico.

3d. The Mississippi and its wide tributaries, which drain the waters of the vast valley included between the Rocky and Alleghany ranges; and,

4th. The rivers which, rising on the western declivity of the Rocky Mountains, direct their course to the Pacific Ocean.

The Penobscot, Kennebec, Connecticut, Hudson, Delaware, Susquehanna, Potomac, James, Savannah, Alatamaha, and St. John's rivers, are the principal that flow into the Atlantic Ocean. The Suwanee, Apalachicola, Mobile, Pearl, Mississippi, and Sabine rivers, are the chief that empty into the Gulf of Mexico.

The Mississippi is the largest river of North America, and one of the noblest in the world, watering a more fertile region, and having a larger course of uninterrupted navigation, than any other known stream. Its course—taken in connexion with its mighty auxiliary, the Missouri, is estimated at 4100 miles in length. The space drained by its waters is supposed to exceed 1,300,000 square miles, being upwards of two-thirds of the whole territory of the United States, or about one thirty-eighth part of the land surface of the globe.

In no portion of the world has the triumph of art over the obstacles of nature been so complete. The introduction of steam-navigation has been productive of immense advantages, and has been carried to a greater extent than on any other river. The Mississippi proper rises west of Lake Superior, in a dreary and desolate region, amidst lakes and swamps, and, after pursuing a south-east course of about 600 miles, reaches the falls of St. Anthony, where it descends perpendicularly 16 feet, and where are 58 feet of rapids. Thence it flows in a south-easterly, and then southerly direction; and, after forming the boundary between the states of Missouri, Arkansas, and Louisiana, on the west, and Illinois, Kentucky, Tennessee, and Mississippi, on the east, discharges its waters through several mouths, into the Gulf of Mexico. It is about 2300 miles long, and is navigable for steam-boats to the falls of St. Anthony, 2200 miles from the Gulf of Mexico.

The Missouri enters the Mississippi river about 18 miles above St. Louis, after a course of 2900 miles. Although it loses

its name at its confluence with the latter, it is much the longer stream of the two; but the Mississippi, having been first discovered and explored, has retained its name to the Gulf of Mexico. This error being now past remedy, the Missouri must be considered as a tributary of the Mississippi. It is formed of numerous branches, which rise among the Rocky Mountains, between the parallels of 42° and 48° north latitude. The most remote are the Jefferson, Madison, and Gallatin rivers.

The only obstruction that occurs to the navigation of the Missouri is at the Great Falls, a distance of 2500 miles from the Mississippi. Here the river descends 362 feet in 18 miles: the descent is by four great pitches or cataracts, of 98, 19, 49, and 26 feet, respectively. The width of the river is about 350 yards, and the cataracts are considered to be, next to those of Niagara, the grandest in the world. About 100 miles above, is the place called the Gates of the Rocky Mountains. This river was lately ascended by a steam-vessel to the mouth of, and 300 miles up the Yellow-Stone, a distance from the Gulf of Mexico of 3300 miles.

The largest tributaries of the Missouri are, the Yellow Stone, the Platte, or Shallow river, and the Kansas. They all rise in the Rocky Mountains, and flow through a flat prairie country, inhabited by a widely scattered Indian population.

The Arkansas is, after the Missouri, the most considerable tributary of the Mississippi from the west. It rises in the Rocky Mountains, and its course is computed to be about 2000 miles. It enters the Mississippi river about 540 miles below the Missouri. Steam-boats can generally ascend this river to the mouth of the Canadian, its largest tributary, and occasionally to Cantonment Gibson, 640 miles from the Mississippi river.

The Red river is the first tributary stream of any note which enters the Mississippi, in ascending from its mouth. It has a course of about 1500 miles, and flows through immense prairies of a red soil.

The Wisconsin river joins the Mississippi from the east 4 or 5 miles below the town of Prairie du Chien. In part of its course it approaches so near the Fox river of Green Bay, as to leave a portage of only $1\frac{1}{2}$ miles. It is one of the great natural channels of communication between the lakes and the Mississippi.

The Illinois river enters the Mississippi 18 miles above the Missouri, after a course of more than 500 miles. It is near a quarter of a mile wide at its mouth, and has a remarkably smooth, gentle current.

The Ohio river is the largest eastern tributary of the Mississippi. At its junction, and for 100 miles above, it is as large

as the parent stream. The Ohio is formed by the union of the Alleghany and Monongahela rivers at Pittsburg. It flows in a south-westerly direction for 945 miles, separating the states of Ohio, Indiana, and Illinois, from Virginia and Kentucky, and falls into the Mississippi 193 miles below the Missouri. Its current is gentle, and is nowhere broken by any considerable falls, except at Louisville, in Kentucky, where the water descends 22½ feet in two miles. This obstruction is now obviated by the Louisville and Portland canal, which affords a passage to steam-boats of small draft, at all seasons, to the upper parts of the river at Pittsburg.

The most considerable river on the Pacific side of the Rocky Mountains is the Columbia, or Oregon. Its head-waters interlock with the Arkansas, Rio del Norte, &c.: it is about 1500 miles in length; its principal branches are Lewis's or Saptin river, 1200 miles in extent; Clark's or Flat Head river, 600 miles long, M'Gillivray's, Okinagan, &c. Vessels of 300 tons may ascend the Columbia 125 miles; and large sloops may go up to the head of tide, 183 miles from the ocean.

Minerals abound in the United States in great variety and profusion. Iron is very generally diffused, and is very abundant. Lead, limestone, and coal, both of the anthracite and bituminous kind, abound in quantities supposed to be inexhaustible, especially of the former description. Gold has recently been found to a considerable amount in Virginia, North and South Carolina, Georgia, Alabama, and Tennessee. The most valuable mines are in North Carolina and Georgia.

The lead-mines of Missouri, Illinois, and Wisconsin, are said to be the richest in quality in the world; and the quantity of that metal extracted from the ore, within the last few years, has been so great as to exclude almost entirely the foreign article from our markets. The annual produce of the Missouri mines is estimated at 7 million, and of the Illinois and Wisconsin 10 million pounds.

Salt springs abound in many parts of the Union, and large quantities of Salt are made in New York, Western Pennsylvania, Western Virginia, Ohio, and Illinois: it is also made from sea-water in some parts of New England. The whole amount made is stated to be about 7 million bushels.

The United States form a federal republic. Each of the states is independent, and has the exclusive control of all concerns merely local; but the defence of the country, the regulation of commerce, and all the general concerns of the confederacy, are committed, by the constitution, to the general government.

The legislative power is vested in a Congress, consisting of a Senate and House of Representatives. The Senate is composed

of two members from each State, chosen every two years, for a period of six years, so that one-third of the Senate is renewed biennially. The number of senators is at present 52. The members of the House of Representatives are chosen every two years, each State being entitled to a number proportionate to its population, in a ratio, in the states that do not admit of slavery, of one to every 47,700 inhabitants; and in the states where there are slaves, of one for every 47,700 of the free white population, and one for every 79,500 of the slaves. The number of representatives is now 240.

The judiciary is composed of a Supreme Court, of one chief and 8 associate judges; of 34 District Courts, of one judge each, except that 7 of the states are divided into two districts each; and of 9 Circuit Courts, composed of the judge of the district, and one of the judges of the Supreme Court.

The executive power is vested in a President, who, together with the Vice-President, is chosen for four years, by electors from all the states. The President must be a native-born citizen or have been a citizen at the adoption of the constitution, of 35 years of age, and have resided in the United States 14 years. The principal subordinate officers of the executive department, are the Secretaries of State, of the Treasury, of War, and of the Navy, the Postmaster General, and the Attorney General. They are removable at the will of the President, and, with the Vice-President, form the cabinet.

The seat of government is at the City of Washington.

The government of the United States is conducted according to the provisions of a written document, called the Constitution, which was formed and adopted in 1789, and has since been amended. It secures to the people the grand principles of freedom, liberty of conscience in matters of religion, liberty of the press, trial by jury, and the right of choosing and being chosen to office.

The revenue of the United States is chiefly derived from duties on imports, the sales of public lands, post-offices, lead-mines, &c. The revenue on imports is the most important.

The second great source of revenue is the national domain, or public lands, which consists of tracts of territory ceded to the general government by several states; of the lands in the territory of Louisiana, purchased from France; and those in Florida, acquired by treaty from Spain. A vast portion of this land is occupied by the Indians, who are considered as proprietors of the soil, till the government extinguish their title by purchase. A General Land Office at Washington, directs the sale of these territories. All the lands are surveyed before sale; they are divided into townships of six miles square, which are subdivided

into sections of one mile square, containing each 640 acres, and sold in sections, half, quarter, and half-quarter sections. The minimum price is fixed by law at a dollar and a quarter. All sales are made for cash.

Salt-springs and lead-mines are reserved, but may be sold by special orders from the President. One section of 640 acres is reserved in each township, as a fund for the perpetual support of schools. Five per cent. on all sales of land are reserved, three-fifths of which are expended by Congress in making roads leading to the states in which the lands are situated, and two-fifths are expended by the states for the promotion of learning. In the year 1820, the sales of the public lands produced 1,167,225 dollars, which had increased in 1836 to the astonishing sum of 24,000,000 dollars, but the sales were materially less in the two succeeding years. Since the commencement of the government, there have been sold 75 million acres, for which upwards of 106 million dollars has been paid. There yet remain unsold more than 313 million acres of land.

The Army of the United States consists of two regiments of dragoons, 4 of artillery, and 8 of infantry, containing, at the end of 1844, an aggregate amount of 9847 men, including a corps of Engineers, Topographical Engineers, and Ordnance department; the whole being under the command of a Major General and two Brigadier Generals.

The Navy of the United States, though on a small scale, acquired great reputation during the three years' war, when the American ships successfully encountered the formidable force of England. Much has since been done, both in enlarging the number of vessels, and extending and constructing suitable dock-yards; but the naval force is not considered adequate to the exigencies of the country. It consists of 69 vessels, of which there are 10 ships of the line, 16 frigates, 5 steamers, 17 sloops of war, and 20 smaller vessels.

There are seven navy-yards belonging to the United States, viz.: at Portsmouth; at Charlestown, in Boston Harbour; at Brooklyn, on Wallabout Bay, opposite New York; at Philadelphia; at Washington; at Gosport, opposite Norfolk, Virginia; and at Pensacola, Florida. There are graving or dry docks at Charlestown and Gosport, and a third is constructing at Brooklyn.

The post routes cover an extent of 149,732 miles, on which the mails are carried 34,835,991 miles a year. The number of post-offices is 13,733.

The office of the Mint of the United States was established at Philadelphia in 1792, and in 1835 an act was passed for establishing a branch in New Orleans, for the coinage of gold and

silver, and branches at Charlotte, North Carolina, and Dahlonega, Georgia, for the coinage of gold; the general direction being under the control of the Director of the Mint at Philadelphia. The coinage is executed by machines propelled by steam-power. The value of the coinage during the year 1842 was \$4,190,754.40, comprising \$1,834,170.50, in gold coins, \$2,332,750 in silver, and \$23,833.90 in copper.

The chief agricultural occupations in the eastern states are grazing and the dairy. The middle states are principally devoted to the cultivation of wheat and Indian-corn; the southern to that of tobacco, cotton, sugar, and rice; and the western to Indian-corn and wheat. Slave labour is chiefly employed in the southern and in some of the middle and western states. The cotton crop in 1840 was estimated at 790 million pounds, of the value of 60 million dollars. Tobacco, 80,000 hogsheads, of the value of 11 million dollars; of rice to the amount of $2\frac{1}{2}$ million dollars; and of sugar and molasses, of the former 129,250 hogsheads, and of the latter 80,000 hogsheads. The amount of wheat, rye, Indian-corn, &c. raised in the country, it is impossible to estimate with any degree of certainty, but it no doubt amounts to many million barrels.

The manufactures of the United States are considerable, and gradually increasing. The eastern and middle states, which are most abundantly supplied with water-power, are most extensively engaged in manufactures, especially of cotton, woollen, iron, glass, paper, wood, &c. The present annual value is computed at \$350,000,000; and the capital invested in all the manufactories of the Union is estimated at more than 1000 millions. Most of the American manufactures are designed for home consumption; yet domestic manufactures are exported to the amount of from 6 to $8\frac{1}{2}$ million dollars annually.

The manufactures of cotton goods amount to about 50 millions of dollars; woollen 20 millions; leather and its manufactures 45 millions; hats, caps, bonnets, &c., 15 millions; cabinet-ware 10 millions; cables and cordage, paper and glass-ware, each six millions; soap and candles nearly 12; and of manufactured tobacco and refined sugar, each about 2 millions of dollars.

The commerce of the United States is, next to that of Great Britain, the largest in the world. It consists principally in the exchange of agricultural produce for the manufactures of other countries, and the productions of tropical climates.

At the commencement of the year 1840, there was of registered tonnage 889,764, including 136,926 tons employed in the whale-fishery; the enrolled and licensed tonnage amounted to 1,176,694,

and fishing-vessels 104,304; total 2,190,615; and, during the year 1838, there was built in the United States, registered tonnage 42,343, and of enrolled tonnage 80,643; total 122,987.

Cotton is the principal article of export, its annual value exceeding 63 million dollars; tobacco, bread-stuffs, the produce of the fisheries, timber, bark, cotton goods, and flaxseed, rank next in importance.

Most of the fisheries are carried on from the New England states, and in New England ships. The whale-fishery is prosecuted in the Atlantic Ocean, chiefly south of the line, for the right or black whale, and in the Southern, Indian, and Pacific oceans, for the spermaceti whale. In the year 1840, 136,926 tons of shipping were employed in this business; and in the course of the year 1836, spermaceti and whale oil was brought home, of the value of about 5,700,000 dollars. Seal oil and furs are also obtained in the Antarctic seas by these adventurous seamen.

The fishery is carried on chiefly from the ports of Nantucket and New Bedford, and also, but on a less scale, from New London, Sag Harbour, Warren, Bristol, Hudson, &c. About 10,000 men are engaged in it, and the seamen are paid, not by fixed wages, but by a certain share in the profits of the voyage. Those in the Pacific and Southern oceans are generally absent from two to three years at a time.

The cod-fishery is pursued on the banks and coasts of Newfoundland, and on the Labrador coasts. It employs upwards of 60,000 tons of small craft, some of which make several trips a year; those on the coast-fisheries generally remain longer. The produce of this fishery may be estimated at from 1,200,000 to 1,500,000 dollars a year. The mackerel fishery employs about 50,000 tons of shipping, and produces about 2,000,000 dollars annually.

No part of the world presents such an extensive river commerce. Steam-vessels, a grand improvement, first introduced in America, ply on all the principal rivers, bays, lakes, &c. The Mississippi river and its tributaries alone are traversed by 300 steam-boats, all of which make several voyages every year. The great land-locked bays of the coast have been connected by a chain of canals, affording a safe internal water-route from Narragansett Bay to Albemarle Sound. The eastern and western waters have been united by several channels, which either turn the Alleghanies or surmount their summits. The waters of the lakes and the Mississippi have been connected at various points, and the obstacles in the navigation of the most important rivers have been overcome by removing the bars or ledges which

obstructed their channels, or by side-cuts, locks, and dams. The whole length of this artificial navigation is not less than 3500 miles; all of which, with one or two trifling exceptions, has been executed in the short space of 20 years.

The Americans have equally surpassed all other people in the number and extent of their rail-roads, having, in less than ten years, constructed nearly 2500 miles of these artificial levels, over which carriages are propelled by locomotive steam-engines at the rate of from 15 to 20 miles an hour. Although this contrivance is less adapted than canals to the conveyance of bulky articles, yet it possesses some advantages over that mode of transportation, such as that of not being interrupted by ice, and of being suited to certain localities in which artificial water communication would be impracticable.

The employment of steam-power is probably greater in this country than in any other part of the world, and forms one of the principal elements of American prosperity. 1300 steam-boats have been built since the year 1807, of which 800 now exist; and the number of steam engines in the United States, employed in steam-boats, locomotive rail-road cars, and for various manufacturing purposes, is not less than 3000.

To the state governments is committed that branch of legislation which relates to the regulation of local concerns. These bodies make and alter the laws which regard property and private rights, appoint judges and civil officers, impose taxes for state purposes, and exercise all other rights and powers not vested in the federal government by positive enactment. They are, in their composition, very similar to the federal government.

The legislature consists always of two branches, both of which are returned by the same electors; and these electors may be said to comprise the whole adult white population, the usual qualifications being citizenship, with one or two years' residence, and payment of taxes.

In North Carolina, representatives are chosen by the whole resident free citizens who pay taxes, but senators only by freeholders; in New Jersey and Virginia, the right of suffrage for both houses is limited to persons holding a small amount of landed property; in Maryland the senators are chosen by delegates named for the purpose by the people.

In all the states, the period for which the representatives serve is either one or two years. The elections are biennial in Delaware, South Carolina, Tennessee, Louisiana, Illinois, Missouri, and Arkansas, and annual in the other states.

The shortest period for which the senators serve, in any state, is one year, and the longest five. In Maine, New Hampshire,

Massachusetts, Rhode Island, Connecticut, New Jersey, North Carolina, and Georgia, the senators hold their office for one year only ; in Ohio, Tennessee, and Michigan, for two years ; in Mississippi, Alabama, and Indiana, for three years ; in New York, Pennsylvania, Delaware, Virginia, South Carolina, Kentucky, Louisiana, Illinois, Missouri, and Arkansas, for four years ; and in Maryland, for five years. Except in Maryland, when the senate of any state serves for more than one year, it is renewed by parts or divisions, one-third of the members going out annually when they serve for three years, and one-fourth when they serve for four. In some cases, however, when the senators serve for four years, the renewal is by halves every two years.

The United States are more distinguished for the general diffusion of knowledge, than for eminence in literature or science. The means of common education are widely extended, and there are numerous seminaries of learning throughout the country, though there are no literary establishments on so large a scale as many in Europe.

As a general government, the United States have done but little for the interests of public instruction, except that they reserve for the purpose one section in every township of their new lands, besides other reservations for colleges. This highly important subject has, perhaps, been better attended to, by being left to the individual states and to private citizens.

The number of universities and colleges in the United States is 106; of medical schools, 28; of law schools, eight; of theological seminaries, 38. The country does not yet, however, furnish the scholar with those facilities for a finished learned education which are afforded by the scientific and literary establishments of Europe; and the want of good libraries is sensibly felt by every one who has attempted much learned research.

Most of the states of the Union have made some legislative provision for common school instruction, and in some states large funds are set apart for this purpose. Private schools and academies of the higher order, are quite numerous, especially in New England; so that few grow up without enjoying the means of elementary instruction, or, if they desire it, of a more extended liberal education.

There is no established church in the United States, religion being left to the voluntary choice of the people. No sect is favoured by the laws beyond another; it being an essential principle in the national and state governments, that legislation may of right interfere in the concerns of public worship only so far as to protect every individual in the unmolested exercise of his choice.

Nor is any legislative provision made for the support of religion, except that, in Massachusetts, the legislature is enjoined to require, and in New Hampshire is empowered to authorise, the several towns and parishes to make adequate provision, at their own expense, for the support of Protestant ministers. The same was the case in Connecticut until 1818, when it was abolished by the new constitution. But in all the other states, the support of religion is left entirely to the voluntary zeal of its professors.

The numbers of established churches or congregations are estimated at over 17,000, and the ministers at about 15,000. The Baptists are the most numerous denomination. The Presbyterians, including Congregationalists, are estimated as second in numerical amount; and the Methodists, Episcopalians, Roman Catholics, Universalists, Lutherans, Christians, German Reformed, and Friends or Quakers, probably rank in point of numbers in the order in which they are mentioned; besides, there are many other sects respectable in point of numbers.

There are no early enumerations of the population on which much reliance can be placed; but, in 1740, the number was estimated at 1,000,000. A regular decennial census, taken since 1790, gave, at that period, 3,929,827; in 1800, 5,305,925; in 1810, 7,239,814; in 1820, 9,638,131; in 1830, 12,866,020; and in 1840 (including 6100 men in the United States' naval service), 17,068,112. It is most interesting to consider, as the immensity of unoccupied land leaves full scope for this power of multiplication, how vast the future numbers may be with which this region will be peopled, and which will render it much the greatest state that ever existed in ancient or modern times.

It is calculated, upon good grounds, that in a century it will contain 160,000,000; and still, being only half as populous as Britain or France, leave ample scope for future increase. The Americans, should they continue united, would then become the greatest nation in the world; and the most powerful states of Europe would rank as secondary to them.

The population, exclusive of the aboriginal races within the United States' limits, whose numbers are not comprised in the above statements, consists of three classes; whites, free coloured persons, and slaves, whose relative proportions at six different periods are here given:

	Whites.	Slaves.	Free coloured.
1790.....	3,172,464	697,897	59,465
1800.....	4,304,489	893,041	108,395
1810.....	5,862,004	1,191,364	186,446
1820.....	7,861,710	1,538,038	232,524
1830.....	10,537,378	2,009,043	319,599
1840.....	14,195,575	2,486,368	386,069

The whole number of aborigines existing at present within the territorial jurisdiction of the United States, is estimated at 332,498, of whom about 80,000 reside west of the Rocky Mountains, and the residue east of that region. Of the Indians residing east of the Rocky Mountains, 49,365 are east of the Mississippi river, of whom 36,950 are under treaty stipulations to remove westward of that stream, 51,327 have removed from the east to the west side of the Mississippi, and are settled in the Western or Indian territory, assigned to them by the government of the United States; and the remainder are indigenous Indians, nowise under the control of our government: of these, the principal are the Sioux, Pawnees, Comanches, Minatarees, Blackfeet, and Assiniboines.

The most humane exertions have constantly been in operation on the part of the general government, to preserve the race from extinction, by severe provisions to prevent their obtaining ardent spirits, and by unwearied efforts to train them to the arts and agriculture, and to impart to them the blessings of education and Christianity.

Under the system adopted by the government, agents and sub-agents, interpreters and mechanics, are employed among the different Indian tribes, to carry these purposes into effect; and the President is authorized to cause the stores of the licensed traders to be searched, and if ardent spirits are found among the articles for sale, the whole goods are forfeited to the government.

The territory of the confederacy is at present divided into twenty-six states, three territories, and one Federal district, which contains the seat of government. This does not include the extensive tract assigned to the Indians, called the Indian Territory, the region west of the Missouri and north of the Platte, and that west of the Rocky Mountains, in which there is no white population, and which has received no political organization or official name.

The states are divided for municipal purposes into small sections, styled counties, except in South Carolina, where they are called districts, and in Louisiana, where they are called parishes. In the states of New England, in New York, Pennsylvania, New Jersey, Ohio, Indiana, and Michigan, the counties are subdivided into townships, often called towns, and in Delaware into hundreds.

THE EASTERN, OR NEW ENGLAND STATES.

NEW ENGLAND comprises the six states situated east of the Hudson, viz., Maine, New Hampshire, Vermont, Massachusetts, Rhode Island, and Connecticut. The inhabitants are almost exclusively of unmixed English origin, and though never united as a political whole, they have at different periods been connected for their common interests.

From the earliest settlement of their country, they have enjoyed peculiar advantages for literary and religious instruction, and, trained to habits of industry, economy, and enterprise, by the circumstances of their peculiar situation, as well as by the dangers of prolonged wars, they present traits of character which are considered as remarkable abroad as they are common at home.

The surface of the country is infinitely varied. In the interior it is mountainous, with fertile valleys between. The land along the sea-shore presents in general an irregular surface, consisting of hills and ridges, with flats of moderate extent. The inland portions towards the mountains present an almost constant succession of short hills and narrow valleys. There are no extensive plains throughout the whole of New England. Much of the soil is good, yet in general it requires diligent cultivation, and compels the farmer to use great industry to procure tolerable crops; and although it well repays the labour of the husbandman, it is on the whole less fruitful than many other parts of the United States.

Most of the New England states are largely engaged in manufactures. The cotton factories, in particular, employ a vast number of hands and a great amount of capital. A proof of the result of these great establishments may be found in the fact, that 30 years ago the chief cottons of the United States were imported from India. New England now sends her manufactured cottons there, and finds the trade profitable. Since the manufacturing system has prevailed, this part of the Union has rapidly increased in population and business.

The New Englanders are extensively engaged in the bank and whale fisheries. They carry on, also, an active commerce with all parts of the world; their ships spread their sails in every sea, and their lumber manufactures and the produce of their fisheries are extensively exported. Almost every village carries on some handicraft, and the farmer often employs the long winter evenings in some gainful task. Thus are produced many little objects which although in appearance of small value, yet in the

aggregate constitute a source of considerable wealth to the community, and are produced to such an extent as almost to rival in value the products of the large manufacturing establishments.

From the first settlement of the country, the inhabitants of New England have been a religious people. The entire freedom of opinion enjoyed by them has led to a diversity of religious denominations. In almost every town and village are several places of public worship belonging to the different sects common in the country, among which are Congregationalists, Baptists, Episcopalians, Methodists, Unitarians, &c.

Education is more universal here than in any part of the world. It is exceedingly hard to find persons of mature age who have not been instructed in the common branches of school learning. Institutions of learning and education were established at an early period by the first settlers of New England, some of which at the present day are the most respectable and efficient in the Union.

The population of New England has been gradually increasing. In 1700 it was about 120,000, and in 1755 was estimated at 345,000, not including the troops at that time in the provinces. The amount in 1820 was 1,659,854; in 1830, 1,955,207; and in 1840, 2,234,822 souls; of whom 2,212,165 were whites, 22,633 free coloured, and 24 slaves.

STATE OF MAINE.

MAINE is the most northern and eastern of the United States. Previous to the year 1820, it formed a part of the commonwealth of Massachusetts, at which period it was received into the Union as an independent state. Maine is in length from north to south about 216 miles, and from east to west 162; the area is differently estimated at from 32,000 to 35,000 square miles. On the sea-coast, the country is generally level; at some distance in the interior, hilly; and in the central parts of the state are many mountains of considerable elevation.

The principal rivers are the St. John's, with its branches, the Allagash, Wallowstock, and Aroostook; and the Penobscot, Kennebeck, Androscoggin, Saco, Pleasant, Damariscotta, and Union rivers.

The sea-coast of Maine is remarkably indented with bays and inlets, which afford great facilities for navigation and commerce. The principal are Casco, Penobscot, Frenchman's, Englishman's Machias, and Passamaquoddy bays.

The lakes are so numerous, that it is estimated one-sixth of the surface of the state consists of water, and indeed they form one of the characteristic features of the country. The most noted are Moosehead, Umbagog, Sebago, the Schoodic lakes, and Lake Chesuncook.

The soil on the coast is various, and of but moderate fertility : in the interior, most of the land is more productive ; and some of it, especially on the Kennebeck and Penobscot rivers, is fertile, and well adapted to agriculture and grazing. One of the most important productions of this state is white-pine timber, which is found chiefly on the Upper Kennebeck and Penobscot rivers, and also on the Allagash.

The value of the lumber cut and sawed annually is estimated at \$10,000,000 ; the yearly amount of the wool grown, \$2,000,000 ; and of lime manufactured in the state, \$1,000,000. The total shipping belonging to the state amounts to 282,285 tons, and about 50,000 tons are annually built. The value of imports in the year 1839 was \$700,961 ; of exports, \$1,089,569, of which all but \$17,051 was of domestic produce.

The constitution makes it the duty of the legislature to require the several towns to make suitable provision, at their own expense, for the support of public schools, and to encourage and suitably endow academies, colleges, and seminaries of learning. In pursuance of this provision, each town is required by law to raise annually a sum equal to forty cents for each inhabitant, which is distributed among the town schools in the ratio of the number of scholars in each. Further grants are also made by the state in aid of their support.

There are in the state 30 academies, a Baptist college at Waterville, a Congregationalist theological seminary in Bangor, a Wesleyan theological seminary at Readfield, and Bowdoin College, with a medical school, at Brunswick. The principal religious denominations are Baptists, Congregationalists, and Methodists ; there are also Universalists, Roman Catholics, Episcopalians, &c.

All of the towns are in the southern part of the state, in which, indeed, nearly the whole of the population is concentrated. There are some settlements on the St. John's, in the northern part, which is, however, at present under British jurisdiction, and through which there is a road leading from Frederickton, in New Brunswick, to the river St. Lawrence. The central part is almost wholly uninhabited, and covered with primitive forests, which are visited only by hunters and lumberers.

POPULATION AT DIFFERENT PERIODS.

In 1765	20,788		
1790	96,540	From 1765 to 1790	75,752
1800	151,719	1790 to 1800	55,179
1810	228,705	1800 to 1810	76,986
1820	298,335	1810 to 1820	69,630
1830	399,455	1820 to 1830	101,120
1840	501,793	1830 to 1840	102,338

Of the above population of 1840, there were, white males, 252,989; white females, 247,449; deaf and dumb, 235; blind, 190. Total whites, 500,438.—Free coloured persons 1355.

The city of Portland is the largest and most important place in the state. It is beautifully situated on Casco Bay, is well laid out, and handsomely built, and has a safe and capacious harbour, which is defended by two forts. Upwards of 57,000 tons of shipping belong to the port.

Here are six banks, sixteen churches, a court-house, theatre, an athenæum, with a public library; and the population, which in 1830 was 12,601, amounted in the year 1840 to 15,218. The city of Bangor, the most important place on the Penobscot, has trebled its population since 1830: it is at present about 10,000. From 300,000,000 to 400,000,000 feet of lumber are supposed to be annually exported from this place.

Augusta, the capital of the state, occupies both sides of the Kennebec river, 50 miles from its mouth: it contains a handsome state-house of granite, and a United States Arsenal. Pop. 5,314. Below Augusta are Hallowell and Gardiner, both flourishing towns; and at the head of ship navigation, and about 15 miles from the sea, is Bath, noted for its ship-building. From Thomastown are exported large quantities of lime, marble, and granite. Some of the other principal towns in Maine, are Eastport, Machias, Calais, Orono, Belfast, Brunswick, Saco, and York.

STATE OF NEW HAMPSHIRE.

THIS state is bounded on the north by Lower Canada; on the east by Maine and the Atlantic Ocean; south by Massachusetts; and west by Vermont. It is in length, from north to south, about 160 miles; and from east to west, 70 is about the average breadth. It is in area 9,491 square miles. The sea-coast of this state, is but 18 miles in extent.

The country on the coast is level : in the interior, the surface is greatly diversified by hills and valleys, and contains several mountains of considerable height, among which are the White Mountains, the most elevated of any in the New England states. The other considerable elevations are, Moose hillock, Monadnock, Kearsarge, Sunapee, Ossipee, &c.

The different elevations of the White Mountains are distinguished by the names of Washington, Franklin, Adams, Jefferson, Madison, Monroe, and Pleasant. Mount Washington is 6428 feet in height. They are covered with snow ten months in the year, and are often seen from a great distance at sea. The wild and sublime character of their scenery, causes them to be annually visited by numerous travellers.

The view is rendered unusually grand and interesting, by the magnitude of the elevation, and the extent and variety of the surrounding scenery. In the western pass of these mountains, there is a remarkable gap called the *Notch*, which is esteemed one of the grandest natural curiosities in the United States. To an admirer of the wonders of nature, the passage through the Notch, and the views from the summit, afford a rich repast.

The principal rivers of New England have their origin, either wholly or in part, in this state. These are, the Connecticut, Merrimack, Androscoggin, Saco, and Piscataqua. The other most considerable streams are, the Upper and Lower Amonoosuck, Sugar river, Ashuelot, Contoocook, Magalloway, and Nashua. The principal lakes are the Winnipiseogee, Umbagog, Ossipee, Sunapee, Squam, and Newfound lake.

The inhabitants of New Hampshire are principally engaged in agriculture : the chief products are Indian corn, wheat, rye, oats, barley, flax, &c. ; and horses and cattle, beef, pork, butter, cheese, &c. are largely exported. There are some large manufacturing establishments, chiefly in the southern part of the state. In 1840, there were in New Hampshire, 58 cotton, 66 woollen, 609 grist, 952 saw, 20 oil, 13 paper, 152 fulling, and 236 carding-mills. Manufactures are also carried on in families to a considerable extent, and some vessels are employed in the bank and shore fisheries ; but many inhabitants leave the state every year in search of employment.

The mineral resources of New Hampshire are not great. Copper is found at Franconia, and iron is abundant at Lisbon and Franconia ; black-lead also occurs at several places, particularly at Bristol. A fine-grained granite, which is quarried in many places, affords an excellent building material.

About eight miles from the coast are the Isles of Shoals, belonging partly to New Hampshire and partly to Maine. They

lie between Portsmouth and Newburyport, and are hardly more than a cluster of rocks rising above the water. The inhabitants, about 100 in number, live by fishing; and in connexion with those of the shore in their immediate neighbourhood, who follow the same mode of life, are the most rude and uncivilized beings in New England, except the Indians. Efforts have recently been made to improve their condition, and they have now a meeting-house, school, &c.

Common schools are established by law throughout the state, and are supported in part by town taxes, in part by school lands or funds arising from the sale of them, and belonging to the towns, and in part also by the proceeds of certain state taxes; the number of free school-houses in the state somewhat exceeds 1600; and there are 68 academies, attended by 5799 pupils.

Dartmouth college, in Hanover, is a well-endowed institution, and affords instruction in the common branches taught in the New England colleges. The principal religious denominations are Congregationalists, Baptists, and Methodists, with some Friends, Presbyterians, Episcopalians, and Roman Catholics.

POPULATION AT DIFFERENT PERIODS.

		INCREASE.	
In 1730 ... 12,000	In 1800 ... 183,858	From 1790 to 1800 ... 41,973	
1749 ... 30,000	1810 ... 214,460	1800 to 1810 ... 30,602	
1767 ... 52,700	1820 ... 244,161	1810 to 1820 ... 39,701	
1775 ... 80,038	1830 ... 269,328	1820 to 1830 ... 25,167	
	1840 ... 284,574	1830 to 1840 ... 15,246	

Of the above population of 1840, there were, white males, 136,004; white females, 148,032; deaf and dumb, 200; blind, 156. Total whites, 284,036.—Free coloured, 537; slaves, 1.

Portsmouth, the only sea-port, and the largest town in the state, is situated on the Piscataqua river, three miles from the sea. It has one of the finest harbours in the world, affording 40 feet water in the channel at low tide, and being easily accessible to vessels of the largest size, and completely landlocked. It is protected by several forts.

The town stands on a peninsular elevation, sloping towards the harbour, and is well built. It contains eight churches, seven banking-houses, the county buildings, &c., and is well supplied with good water brought from the neighbourhood. Two wooden bridges have been built across the Piscataqua, one of which is 1750 feet long. There is here a navy-yard belonging to the United States, situated on Navy Island, on the east side of the river, and within the limits of Maine. The population of Portsmouth in 1840 amounted to 7884.

Concord, the capital of the state, on the west side of the Mer-

rimack river, is handsomely built on two principal streets. Here are the state-house and state prison, besides several banks, churches, hotels, &c. ; population 4897. In the south-east part of the state, are several towns largely engaged in manufactures : these are, Dover, Somersworth, Newmarket, and Exeter, which, besides its mills and manufactures, contains Phillips's Academy, a well-known and respectable seminary. These are all on navigable rivers, furnishing fine mill-seats and constant communication with the sea. Nashua, near the south line of the state, contains several large cotton-mills ; its population in 1840 was 6054, having rather more than doubled it since 1830 : Hanover, the seat of Dartmouth college, Haverhill, and Lancaster, are towns of between 2000 and 3000 inhabitants ; and Amherst and Keene are neat thriving towns, between the Merrimack and Connecticut rivers.

STATE OF VERMONT.

VERMONT is bounded north by Lower Canada ; east by New Hampshire ; south by Massachusetts ; west by New York, from which it is separated, in part, by Lake Champlain. It is 157 miles in length, from north to south ; 90 miles in breadth on the northern, and 40 on the southern boundary ; and contains an area of 8000 square miles.

The Green Mountains, from which the state derives its name, on account of the evergreens with which they are covered, occupy a large part of the state ; and most of its surface is uneven. The range passes through its whole length, about half-way between Lake Champlain and the Connecticut river.

From these mountains many streams take their rise : the most important are, Otter creek, Onion river, La Moille, and Misisque, which empty into Lake Champlain, on the west ; the White, Pasumpsic, and West rivers, which flow into the Connecticut, on the east.

The soil is fertile ; and all sorts of grain, suited to the climate, are produced in great abundance. Wool is becoming an important product here. Cattle of various kinds are raised, with great facility ; and nowhere is finer beef to be seen, than is fed on the rich white clover pastures of Vermont. The butter and cheese are well known for their excellence.

Vermont is entirely in the interior ; yet, by the system of *internal improvement*, the Champlain canal, and the lake, vessels

and steam-boats have brought her territory in contiguity with the sea. Part of the trade goes by canal to Albany, and part down the lake to Montreal.

Iron occurs in great abundance, and is extensively wrought. Sulphuret of iron, or pyrites, is found at Stafford and Shrewsbury, from which 3,000,000 pounds of copperas are annually manufactured, worth from 70,000 to 75,000 dollars. There are 7 cotton-mills manufacturing to the amount of \$113,000, only with an employed capital of \$118,000. Domestic fabrics of linen and woollen are made in almost every family.

In 1836, the constitution was amended by the establishment of two houses, styled the Senate and House of Representatives. The Legislative houses, the Governor, Lieutenant-Governor, and Executive Council, are chosen annually by the people. Each town has a right to send one representative to the General Assembly. The judges are chosen annually by that body.

The Council of Censors is chosen once every seven years, for the term of one year, by popular vote. It is their duty to examine whether there have been any violations of the constitution, and whether the Legislative and Executive branches have done their duty, and also to propose any alterations in the constitution.

The towns are divided into school districts, each of which is required by law to support a school at least three months during the year. An annual tax is levied for their support, and the rent of the reserves of school land in each township, called here the school rights, is also distributed among the districts in proportion to the number of children in each, to aid in the same purpose. The number of school districts is 2800.

There are 30 academies and county grammar-schools, for the support of which similar reservations were made: and the University of Vermont, at Burlington, is endowed in the same way. Middlebury college has been founded by private funds. These institutions are attended by nearly 300 students, and there is a medical school connected with the former. The most numerous religious denominations are, the Congregationalists, Baptists, and Methodists; and there are some Episcopalians, Christians, Universalists, and Roman Catholics.

POPULATION AT DIFFERENT PERIODS.

In 1790.....	85,539		
1800.....	154,465	From 1790 to 1800.....	68,926
1810.....	217,895	1800 to 1810.....	63,430
1820.....	235,764	1810 to 1820.....	17,869
1830.....	280,657	1820 to 1830.....	24,888
1840.....	291,948	1830 to 1840.....	11,291

Of the above population of 1840, there were, white males, 146,378 ; white females, 144,840 ; deaf and dumb, 127 ; blind, 103. Total whites, 291,218.—Free coloured, 730.

The capital of the state is the little town of Montpelier, at the junction of the north and south branches of the Onion river. Here is a handsome state-house of granite, recently erected, together with the public buildings of the county. West of the mountains are several flourishing towns, which enjoy the advantage of an easy communication with Lake Champlain, and through it with the Hudson and St. Lawrence.

St. Albans is a neatly built town on a small bay, with an active and increasing trade. Further south is Burlington, the largest town in the state, and the principal commercial place on the lake. It is pleasantly situated on a gently rising slope, overlooking the lake, and it has an excellent harbour. Here are the county buildings and the University of Vermont, and at the falls of the Onion river there are some manufactories. Pop. 4271.

Middlebury, on Otter creek, contains some mills and a college. Marble of a good quality is quarried here. Higher up the stream is Rutland, containing quarries of marble, several manufacturing establishments, and the public buildings of the county. On the same side of the mountains, in the southern part of the state, is Bennington, in the neighbourhood of which are found limestone, marble, and iron. Here are some mills and iron-works.

Crossing the mountains and entering the rich valley of the Connecticut, we find a number of thriving towns and neat villages, lining its fertile meadows. Brattleboro' is a busy place, containing some manufactories. The Vermont asylum for the insane has been built here. Windsor is a neat town in a picturesque situation, with the lofty peaks of Ascutney Mountain towering above it ; it contains a state prison built of granite. Pop. 2744.

At the little village of Bellows' Falls, the Connecticut river is suddenly contracted from 300 to 16 or 20 feet wide, and rushes with great impetuosity through a narrow chasm cut in the solid rock, having a fall of nearly 50 feet in a half a mile. A canal with nine locks enables boats to pass round this obstruction to the higher parts of the river. Woodstock lies a little off from the river ; and higher up, but on the Connecticut, is Norwich ; civil engineering and other practical sciences receive particular attention in the institution here, styled the Norwich University.

Population, 2,218.

COMMONWEALTH OF MASSACHUSETTS.

THIS state is bounded north by Vermont and New Hampshire, east by the Atlantic Ocean, south by Rhode Island and Connecticut, and west by New York. The average extent, from north to south, is 70 miles; and from east to west, 140: area, 7800 square miles. The Green Mountains range through the central parts of the state, from north to south. The highest peaks are Saddle Mt., Taghkonik, &c.

Massachusetts has no large rivers wholly within her bounds. The Merrimack passes out of New Hampshire into the northern division of the state, emptying into the sea at Newburyport. The Connecticut, in traversing it from north to south, nearly bisects the state. The Housatonic, Charles, and Ipswich, Neponset, and Taunton, though they have short courses, are pleasant streams. The deep bay, between Cape Ann and Cape Cod, which has given name to the state, has caused it to be known in the other states by the name of the Bay State. Cape Ann bounds it on the north, and Cape Cod on the south.

Agriculture receives here great attention, and is conducted with a superior degree of skill and intelligence. Massachusetts is no doubt the best cultivated state in the Union. Both the legislature and agricultural societies have made great efforts to encourage a skilful and thrifty husbandry, and to introduce the best foreign breeds of sheep and cattle. Commerce, manufactures, and the fisheries, are, however, the great objects of pursuit.

The shipping belonging to this state amounts to about 526,000 tons; being greater than that of any other state, and nearly one-fourth of the whole tonnage of the country. The value of the imports for the year 1840 was 20,318,003 dollars; of exports, 11,487,343. There is also an active and extensive coasting trade carried on with all parts of the Union: the imports being chiefly raw produce and provisions, and the exports manufactured articles.

In 1837, the value of manufactures of all descriptions amounted to upwards of 86 million dollars, of which boots and shoes reached the sum of near 15 million dollars. Cotton and woollen goods were next in amount: the fisheries, cotton-printing, leather and morocco, nails, brads, &c.; oil, clothing, &c., bonnets, and books and stationary, were among the next most prominent.

The persons employed in manufacturing were upwards of 117,000, and the capital employed near 55 million dollars. The whole annual product of the agricultural, commercial, and manufacturing industry of the state, is probably not less than 120 million dollars.

Ship-building is extensively carried on. The shipping built annually amounts to 35,000 tons. And salt is also manufactured from sea-water, chiefly by solar evaporation, to the amount of about 376,596 bushels a year.

Various important works of internal improvement have been executed, which afford great convenience and facility to traveling and transportation: they are the Middlesex canal, which extends from Boston to Lowell, 26 miles; the Blackstone canal, from Worcester to Providence, 45 miles, and the Hampshire and Hampden canal, 20 miles in length, is a continuation of the Farmington canal, from Southwick, on the Connecticut line, to Northampton.

Rail-roads have been constructed from Boston to Lowell, 25½ miles, and a branch to Haverhill of 18 miles; likewise a continuation from Lowell to Concord, New Hampshire. The Boston and Providence rail-road is 42 miles long, with a branch of 10 miles to Taunton, which has been extended to New Bedford, 24 miles farther. The Boston and Worcester rail-road is 43 miles in length. The Western rail-road, a continuation of the latter, extends from Worcester to Springfield, through Springfield and West Stockbridge to the New York line, 117 miles, where it will be connected with Albany, Hudson, and Troy, by roads already in progress. The Eastern rail-road runs from Boston, through Salem and Newburyport, to the New Hampshire line, 40 miles, where it joins the Portsmouth and Portland rail-road.

Her literary, religious, and charitable institutions, are the pride of Massachusetts. Within a few years, Boston alone has expended nearly two millions of dollars for objects of that character, exclusive of an annual expenditure of about \$270,000, for the support of public and private schools. There are also 73 academies in the state, which, with the private schools, are attended by 30,000 scholars.

Harvard University, at Cambridge, is the oldest and best endowed institution in the country; it has a library of 51,000 volumes, and instruction is given by 30 teachers, in the various branches of a liberal education: law, theological, and medical books, are connected with it. Williams' College, at Williamstown, and Amherst College, at Amherst, are also respectable institutions: the latter has a library of 12,500, and the other one of 7500 volumes.

The prevailing religious sect is the Congregationalist; the Unitarians and Baptists are also numerous; after these come the Methodists, Universalists, Episcopalians, Christians, Roman Catholics, and Friends, with some Presbyterians, Swedenborgians, or New Jerusalem Church, and Shakers.

POPULATION AT DIFFERENT PERIODS.

In 1701, 70,000; in 1742, 164,000; in 1763, 241,024; in 1765, 227,926
in 1776, 384,094; in 1784, 357,510.

In		INCREASE.	
1790	348,787	From 1790 to 1800	44,058
1800	422,845	1800 to 1810	49,195
1810	472,040	1810 to 1820	51,247
1820	523,287	1820 to 1830	87,121
1830	610,408	1830 to 1840	127,291
1840	737,699		

Of the above population of 1840, there were, white males, 360,679; white females, 368,351; deaf and dumb, 290; blind, 230. Total whites, 729,030. Free coloured persons, 8668. Slaves 1.

Boston, the capital of Massachusetts, and the principal city of New England, is pleasantly situated on Boston Bay, with a safe and commodious harbour, deep enough to admit the largest vessels, and which is so completely landlocked as to be perfectly secure. Several forts, erected on the islands in the harbour, command the approaches to the city. Besides the main peninsula on which the city is built, it comprises another peninsula, called South Boston, connected with the former by two free bridges; and the island of East Boston, with which communication is kept up by steam ferry-boats. Four wooden bridges also connect the city with Charlestown and Cambridge; a solid causeway of earth unites it to Brookline, and a narrow neck of land which has been raised and widened by artificial constructions, joins it to Roxbury.

The population, which in 1800 was 24,937; in 1820, 43,298, and in 1830, 64,392, amounted in 1840 to 93,383; but if the adjacent towns are included, which in fact form so many suburbs of the city, the population exceeds 100,000. The state-house, fronting a fine park of 75 acres, called the Common, and standing on the most elevated part of the city; the market-house, a handsome granite edifice, two stories high, 536 feet in length, by 50 in breadth; the court-house, also of granite, 176 feet long, 57 high; the city-hall, or old state-house, and Faneuil-hall, more interesting from historical associations than from their architectural merits; and the Massachusetts General Hospital, a handsome granite building, 168 feet in length; the Institution for the Blind, in which are about 70 pupils; the Boston Athenæum, which has a library of 30,000 volumes, and a picture-gallery; the Medical School of Harvard University; the Eye and Ear Infirmary; the Houses of Industry, Reformation, and Correction, also deserve mention.

The bridges and wharves are remarkable for their great length

The canal bridge is 2800 feet long; the West Boston Bridge, 2760 feet, and some of the others exceed 1500 feet. The wharves have been constructed in a somewhat similar manner. Central wharf, 1380 feet long, by 150 wide, contains 54 large warehouses, four stories high. Long wharf, 1800 feet long, by 200 in width, has 76 warehouses equally spacious. Commercial wharf is 1100 feet, by 380, with a range of 34 granite warehouses.

As a commercial city, Boston is the second in the United States, in the amount of its business. In the beginning of 1840, the shipping belonging to the port, was 226,042 tons; annual value of imports, 16,000,000; of exports, 10,000,000 dollars. The number of banking institutions is 25, with an aggregate capital of 17,300,000 dollars; of insurance companies, 28, with a capital of about \$6,600,000. This city has ever been distinguished for its attention to education. The free schools are, the Latin school the High school, 10 grammar and writing schools, 75 primary schools, and one African school for blacks. There are also numerous private schools for children of both sexes. The American Academy of Arts and Sciences, the Historical Society, and the Natural History Society, are among the learned societies. There are 75 churches, two theatres, an Odeon, &c.

Charlestown, which is connected with Boston by three bridges, stands on a lofty peninsula, the centre of which is occupied by Bunker Hill. Though irregularly built, it commands many fine views of the harbour and the surrounding country. The Bunker Hill Monument, of granite, is yet unfinished. It will form an obelisk, rising to the height of 220 feet from its base, which is 50 feet square. The United States' Dock-yard, comprising a number of store-houses, arsenals, barracks, and slips, with a graving or dry-dock, built of hewn granite, was constructed in 1837. The population of the town is 11,484. Adjoining Charlestown, is Cambridge, the seat of Harvard University, with 8500 inhabitants. At Watertown, adjoining Cambridge, there is an United States' Arsenal.

To the south-west, is the little town of Brighton, noted for its cattle market, in which, in the year 1840, the sales of cattle, calves, sheep, and swine, amounted to 2,449,231 dollars. Lynn, a neat and thriving town, whose inhabitants, besides making 2,500,000 pair of shoes annually, carry on the cod and whale-fisheries, increased its population from 1638, in 1830, to 9400, in 1840. Marblehead, long the principal seat of the cod-fishery, has of late turned its attention partly to mechanical industry, particularly to shoemaking, which occupies the winter leisure of many of its hardy fishermen. About 60 sail of small fishing-

vessels, manned by about 500 men and boys, are owned here. Population 5539.

The city of Salem, with 15,162 inhabitants, is noted for the commercial enterprise and industrious spirit of its citizens. It was long largely engaged in the East India and China trade, and its coasting and foreign trade is still considerable; but it labours under the disadvantage of not having a sufficient depth of water for the largest vessels. The inhabitants have lately engaged in the whale fishery, in which they employ 3000 tons; the whole shipping of the port amounts to 37,020 tons. The city is neatly built, and it contains an Athenæum, a Marine Museum, a valuable collection of natural and artificial curiosities, belonging to the East India Marine Society, which is composed wholly of nautical men; nine banking institutions, with a capital of about 2,000,000 of dollars; six insurance companies, with a capital of 950,000 dollars; 17 churches, and several charitable institutions. The manufactures are also considerable.

Beverly, connected with Salem by a bridge 1500 feet in length, has 4686 inhabitants, chiefly occupied in commerce and the fisheries.

Cape Ann, the north point of Massachusetts Bay, is occupied by the fishing town of Gloucester; tonnage owned here, 16,287, population, 6394. A few miles north of the Cape, is the handsome town of Newburyport, situated at the mouth of the Merrimack. Its foreign commerce was formerly more extensive than it is at present, but its trade is still important, and the whale, mackerel, and cod fisheries, are also carried on from this place: tonnage, 22,264; population, 7124.

The south point of the great bay from which the state takes its name, is Cape Cod, a long irregular peninsula, of 75 miles in length, by from 5 to 20 in breadth. It consists chiefly of hills of white sand, mostly destitute of vegetation. The cape is well inhabited, and supports a population of 28,000, the majority of which subsists by the fisheries and the coasting-trade.

South of Cape Cod is the island of Nantucket, containing the town of the same name, with 9512 inhabitants. The island is merely a sand-bank, 15 miles in length, by about five or six in breadth, slightly elevated above the ocean. There are, however, some productive spots. The inhabitants are distinguished for their enterprise. They have 74 ships engaged in the whale fishery, and a considerable number of small vessels in the coasting trade: 29,960 tons of shipping are owned here, and 2000 men and boys belonging to the island are employed in navigation.

Martha's Vineyard is inhabited mostly by pilots and fishermen

but some salt, and woollen cloths are made. Holmes' Hole, a safe and capacious harbour on the northern coast, is an important station for ships waiting for favourable weather to pass Cape Cod. Population of the island. 3860.

New Bedford is the great seat of the whale-fishery. It is a handsomely built town, and has a safe and capacious harbour. The population, which in 1830 amounted to 7592, in the year 1840 was 12,087. The shipping of the district, which includes several other towns on the bay, is 89,089 tons: nearly the whole of this is employed in the whale-fishery. There are here 10 large establishments in which spermaceti candles are made and oil is prepared; four banks, with a capital of 1,300,000 dollars; three insurance offices, 14 churches and chapels, an academy, &c.

Lowell is the greatest manufacturing town in the United States: it has been very rapid in its growth, and may be considered the Manchester of America. It was commenced in 1813, but its principal increase dates from 1822: it now contains 20,796 inhabitants.

Its various cotton and woollen factories give employment to 9000 operatives, the greater part of whom are females. About 19 million pounds of cotton, and near 150,000 pounds of wool, are expended annually in the production of 58 million yards of cotton and woollen goods and carpeting. The supply of water-power, from the Merrimack, is convenient and unfailling. Lowell also contains powder-mills, flannel-works, grist and saw-mills, glass-works, &c.

Among other places noted for manufactures, are Fall River village, near the mouth of Taunton river; Taunton, on the river of the same name, and 32 miles south-west from Boston; Worcester, west from Boston; Springfield and Northampton, both on Connecticut river; Pittsfield, in the western, and Adams, in the north-western part of the state.

STATE OF RHODE ISLAND.

RHODE ISLAND is bounded north and east by Massachusetts, south by the Atlantic Ocean, and west by Connecticut. Its extent from north to south is about 48 miles, and from east to west, 42; area, 1225 square miles. A large proportion of the north-western and western part of the state has a thin and lean soil, but the islands and country bordering on Narragansett Bay are of great fertility, and are celebrated for their fine cattle, and

the abundance and excellence of their butter and cheese. The products are corn, rye, barley, oats, and some wheat.

The island of Rhode Island is celebrated for its beautiful, cultivated appearance, abounding in smooth swells, and being divided with great uniformity into well-tilled fields. The climate much resembles that of Massachusetts and Connecticut in its salubrity: the parts of the state adjacent to the sea are favoured with refreshing breezes in summer, and its winter is the most mild of any of the New England states.

The rivers are small, with courses of not more than 50 or 60 miles, and discharging an inconsiderable quantity of water; but as they descend from 200 to 450 feet, and are steady in their supply of water, they furnish a great number of valuable mill-seats; and they have been extensively applied to manufacturing purposes. The Pawtucket, Pawtuxet, and Pawcatuck, are the principal streams.

The inhabitants have occupied themselves with commerce, the fisheries, and manufactures, rather than with agriculture. There are in the state many cotton-mills, woollen-mills, bleacheries, calico-print works, iron-foundries, machine-shops, tanneries, &c. There is a silk manufactory in Providence, and lace is made in Newport.

The people of Rhode Island not having made a constitution for themselves, the government is still conducted according to the provisions of the royal charter of 1663. The official style is the State of Rhode Island and Providence Plantations. The Governor and Lieutenant-Governor are chosen annually by popular vote. The legislature, styled the General Assembly, consists of two houses, a Senate, chosen annually, and a House of Representatives, chosen semi-annually, which meet four times a year. The judges and other civil officers are appointed annually by the General Assembly.

The state appropriates 10,000 dollars a year for the support of common schools, and a somewhat larger sum is raised by the towns for the same purpose, in addition to which, considerable sums are raised by individual subscription, in order to keep the free schools open some time longer than the public funds would admit. Brown University, at Providence, is a respectable institution on the plan of the other New England colleges. The Baptists and Congregationalists are the most numerous sects, the Episcopalians and Methodists are also numerous, and there are some Friends, Roman Catholics, and Universalists.

POPULATION AT DIFFERENT PERIODS.

In 1701, 10,000; in 1730, 17,935; in 1748, 34,128; in 1755, 46,636; in 1774, 59,£78; in 1783, 51,809.

		INCREASE.	SLAVES.
In 1790.....	68,825		948
1800.....	69,122	From 1790 to 1800	297 380
1810.....	76,931	1800 to 1810	7,809 108
1820.....	83,059	1810 to 1820	6,128 48
1830.....	97,199	1820 to 1830	14,140 14
1840.....	108,830	1830 to 1840	11,631 5

Of the above population of 1840, there were, white males, 51,362; white females, 54,225; deaf and dumb, 77; blind, 64. Total, whites, 105,587. Free coloured persons, 3238. Slaves, 5.

The principal city of Rhode Island is Providence, the second in New England in point of population, wealth, and commerce. It is situated at the head of Narragansett Bay, and is accessible to the largest merchant-vessels: it carries on an active coasting and foreign trade. The population of the city is 23,171. Here are 15 banks with a capital of about 5,000,000 dollars; also a number of cotton-mills, bleacheries, dye-houses, machine-shops, iron-founderies, &c. Among the public buildings are the state-house, the halls of Brown University, the arcade, a handsome granite edifice, 17 churches, a state prison, &c. Steam-boats, of the largest and finest class, keep up a daily communication with New York, during the greater part of the year; the Blackstone canal, and Boston and Providence rail-road, terminate here; and the latter is continued to Stonington in Connecticut.

Pawtucket river, above Providence, is the seat of extensive manufactures. North Providence, on the Massachusetts border, contains the manufacturing village of Pawtucket, opposite which is the town of Pawtucket in that state. The whole manufacturing district is also commonly called Pawtucket, and it contains 20 cotton-mills, beside machine-shops, calico-printing works, iron-works, &c. There is a population of about 8000 souls on both sides of the river.

Above this, the Pawtucket takes the name of Blackstone, and furnishes mill-seats which have created the village of Woonsocket Falls, also situated on both sides of the river, in the townships of Smithfield and Cumberland. There are also manufacturing establishments in other parts of Smithfield. The population at the Falls is about 3000. Warwick, on the Pawtucket river and Narragansett bay, is a manufacturing and fishing town, with 6726 inhabitants.

Bristol is a busy town, actively engaged in the foreign and coasting trade and whale fishery. Nearly at the south end of the Island of Rhode Island is Newport, once one of the principal towns in the colonies, and still a favourite summer resort, on

account of its pleasant situation, the refreshing coolness of the sea-breezes, and its advantages for sea-bathing. The harbour is one of the finest in the world, being safe, capacious, and easy of access, and is defended by an important work called Fort Adams. Population, 8321. Prudence and Connecticut Islands in the bay, and Block Island, at the entrance of Long Island Sound, belong to this state. The latter, although destitute of a harbour, has nearly 2000 inhabitants, engaged in the fisheries.

STATE OF CONNECTICUT.

THIS state is bounded on the north by Massachusetts, south by Long Island Sound, east by Rhode Island, and west by New York. It is 90 miles in length, 70 miles in breadth, and contains 4764 square miles. The principal rivers are, the Connecticut, Housatonic, Thames, Farmington, and Naugatuck.

The soil is good, and the industrious inhabitants have not neglected its cultivation. The valley of Connecticut river, from Middletown to the northern boundary of the state, is a luxuriant meadow, chequered by patches of wheat, corn, and other grain. Some other parts of the state are well cultivated and fruitful, and some portions are beautiful, as well from the gifts of nature as the improvements of art.

The chief productions are Indian-corn, rye, wheat in many parts, oats, barley, buckwheat, flax in large quantities, &c. Orchards are numerous, and cider is made for exportation. The state is, however, generally better adapted to grazing than tillage, and its fine meadows and pastures enable the farmer to feed great numbers of neat cattle, horses, and sheep. The quantity of butter and cheese, annually made, is great, and of well-known excellence.

The whale and seal fisheries are carried on from several of the ports, and there are several shad fisheries on the rivers. The coasting trade is considerable, but most of the foreign trade is carried on through New York.

The manufactures of Connecticut are considerable, and the ingenuity and industry of the people in this respect have a reputation coextensive with the Union. The principal articles are cotton and woollen goods, clocks, combs, and buttons, tin and wooden ware. Implements, and utensils of various descriptions are among the products of manufacturing industry. In 1840, there were in the state 116 cotton-mills and 119 woollen factories. The annual value of cotton and woollen goods, iron manufactures, axes, boots, and shoes, buttons and combs, paper, coaches and

wagons, with other articles, amounted to an aggregate of 13,669,139 dollars.

Common schools are supported by the proceeds of the school fund belonging to the state, which are distributed among the school districts in proportion to the number of children in each, between the ages of four and sixteen years. The money thus distributed is applied solely to paying the expense of instruction, the other charges being paid by the districts. The number of children of the above description, is about 84,000. The school fund amounts to about 2,027,402 dollars, and the income is nearly 95,000 dollars.

There are three colleges in the state, viz., Yale College, at New Haven, Washington College at Hartford, and the Wesleyan University at Middletown. Yale College is one of the oldest and most respectable, and the most frequented of the collegiate institutions in the country. Attached to it are a theological department, a medical institute, and a law school. The duties of instruction are performed by 27 teachers.

The Congregationalists are the most numerous religious sect; after them rank the Baptists, Methodists, and Episcopalians; and there are some Universalists, Roman Catholics, and Shakers.

The Farmington canal extends from New Haven to the Massachusetts line, 56 miles; whence it is continued to Northampton, by the Hampshire and Hampden canal. Enfield canal, 5½ miles in length, serves to overcome a fall in the Connecticut, and supplies valuable mill-seats. A rail-road also extends from Providence to Stonington, in this state, 45 miles in length; it is intended to be connected by a steam ferry-boat with the termination of the Long Island rail-road. Another rail-road was lately finished from New Haven to Hartford, a distance of 40 miles. Norwich and Worcester rail-road, 60 miles in length, has been recently completed.

POPULATION AT DIFFERENT PERIODS.

In 1701...		In 1790...		INCREASE.	
30,600		237,946		From 1790 to 1800...	13,056
1749... 100,000		1800... 251,002		1800 to 1810...	10,940
1756... 130,611		1810... 261,942		1810 to 1820...	13,306
1774... 197,856		1820... 275,248		1820 to 1830...	22,417
1782... 209,150		1830... 297,665		1830 to 1840...	12,313
		1840... 309,978			

Of the above population of 1840, there were, white males, 148,300; white females, 153,556; of which are, deaf and dumb, 317; blind, 156. Total, whites, 301,856. Free coloured persons, 8105; slaves, 17.

New Haven, the principal city of the state, is beautifully situated on a bay of the same name. The harbour is safe and spacious, but it is shallow, and gradually filling up. The city is

regularly laid out and neatly built : many of the houses have fine gardens ; some of the chief streets are bordered by rows of shade trees, and the principal square is finely ornamented in the same manner. Among the public buildings are the state-house, the state-hospital, the halls of Yale College, 12 churches, &c. One of the wharves here is 3943 feet in length.

The coasting and foreign trade of New Haven is considerable : steam-boats and packets keep up a regular and easy communication with New York ; and there are some extensive manufactories in fire-arms, carriages, &c. Population, 12,960. Bridgeport, south-west of New Haven, is a busy, thriving town, with a good harbour on the Sound. In the interior are Danbury and Litchfield, with some manufactures.

North-east from New Haven, on the banks of the Connecticut river, is the city of Hartford ; a neat and pleasant town, with considerable coasting trade. The population amounted, in the year 1840, to 9,468. Steam-boats run daily between Hartford and New York, and several small steam-packets and tow-boats are employed on the river above. The annual amount of the manufactures of Hartford is about 1,000,000 dollars ; the principal branches are printing and publishing, shoe-making, &c. Among the public buildings are a state-house, city hall, 12 churches, the asylum for the deaf and dumb, retreat for the insane, &c.

The city of Middletown, a few miles below Hartford, is accessible to vessels drawing ten feet of water, and its coasting and foreign trade is considerable. The situation of the town is pleasant, and the houses and public buildings neat. Its manufactures are also pretty extensive, comprising cotton and woollen goods, fire-arms, paper, machinery, &c. Population of the city, 7210. Saybrook, at the mouth of the Connecticut river, was the first spot occupied by the English in Connecticut, and the ground was regularly laid out for a large city ; but the anticipations of its founders have not been realised.

At the mouth of the Thames stands the city of New London : it is the principal commercial place in Connecticut, with one of the best harbours in the country. Its trade is considerable ; upwards of 40 ships sail from this place to the whale-fishery ; and the shore-fishery is also actively carried on. Population, 5528.

Norwich, 13 miles above New London, is a flourishing manufacturing city, situated in a beautiful and fertile tract. The water-power is here ample, and is already extensively employed for useful purposes. There are in the township 17 manufactu-

ring establishments, eight churches, four banks, &c. Stonington, in the south-east corner of the state, has 12 vessels in the seal-fishery, and carries on the shore-fishery successfully. Pop. 3893.

MIDDLE STATES.

THE MIDDLE STATES are bounded on the north by Canada, the river St. Lawrence, and Lakes Ontario and Erie; south by Virginia; east by the Atlantic Ocean and New England; west by the states of Ohio and Virginia. As a region, the Middle States comprise New York, New Jersey, Pennsylvania, and Delaware; it extends from north to south about 460 miles, and from east to west, 360 miles, with an area of about 103,000 square miles, and occupies one of the finest parts of the Union.

The surface presents every variety of mountain, hill, plain and valley. The Alleghany range extends through this region from south-west to north-east, in several parallel ridges, and attains in Pennsylvania its widest limits; none of these, however, reach the elevation of the highest summits of the Blue Ridge in North Carolina, or the White Mountains in New Hampshire.

The most prominent rivers of the Atlantic sections of the United States are in this region. The Hudson and Delaware rank amongst the most important and useful of our navigable streams; but the Susquehanna is, notwithstanding its length, but little available without the aid of artificial navigation.

The mineral productions are various and valuable. Bituminous and anthracite coal, several kinds of iron ore, salt, lime, excellent building materials, and clays useful in the arts, are among the treasures in which it abounds. Mining industry has acquired importance from the activity and success with which it has lately been pushed; and the public works of this section are particularly remarkable for their number and magnitude.

In general the soil is fertile, and particularly favourable to the production of every species of grain: wheat is the principal object of culture; tobacco is extensively raised; also Indian-corn, rye, barley, &c. The planting of mulberry trees, and the rearing of silk-worms, with a view to the extensive introduction of the manufacture of silk, has recently been prosecuted with great activity, in this division of our country, as well as elsewhere throughout the United States. The fruits common to the temperate regions are abundant, and of excellent quality. The commerce of the Middle States is extensive, and chiefly carried on through the cities of New York and Philadelphia, to which it

centres ; the trade, however, of a considerable part of Pennsylvania and Delaware flows to Baltimore.

Manufacturing industry is carried to a greater extent, in proportion to the population, than in any part of the United States, excepting New England ; it employs a vast amount of capital and labour, and affords generally a competent remuneration to thousands of both sexes.

The Middle States were originally settled by people of various countries, having different habits, feelings, and opinions : society, therefore, does not possess that uniform character which admits of a general description. The great body is of British descent, but in New York and Maryland there are many Germans ; and in Pennsylvania they are so numerous as to constitute, in some respects, a separate community, retaining their own language, and being often ignorant of the English. In New York and New Jersey there are many descendants of the original Dutch settlers of New Amsterdam ; and in some sections the Dutch language is partially spoken.

After the close of the revolutionary war, an extensive emigration from the New England states into New York continued for many years, and a majority of the present population of that state are natives of New England, or their descendants. There is also a considerable body of New England emigrants in Pennsylvania. The whole population of the four Middle States was, in 1840, 4,604,335 ; in which number are 3347 slaves, and 135,844 free people of colour.

STATE OF NEW YORK.

THIS great state, the most flourishing, wealthy, and populous in the Union, exhibits one of those amazing examples of growth and prosperity that are seen nowhere on the globe beyond our own borders.

New York is the most northern of the middle states, and is bounded north by Lake Ontario, the St. Lawrence river and Lower Canada ; east by Vermont, Massachusetts, and Connecticut ; south by the Atlantic Ocean, New Jersey, and Pennsylvania ; and west by Lake Erie, Pennsylvania, and the Niagara river. Length, 316 miles ; breadth, 304 : containing about 47,000 square miles.

The principal rivers are the Hudson, St. Lawrence, Delaware, Susquehanna, Alleghany, Genessee, Niagara, Oswego, and the Mohawk. A part of the lakes Erie, Ontario, and Champlain, are

MIDDLE STATES.



Wheat.



Indian Corn.



Barley



Rye.



Buckwheat.



Oats.

NORTH AMERICA.



Hemp.



Flax.



Saxifrage.



Ginseng.



Box Elder.



Locust Tree.



Sweet Gum.

in this state. The other principal lakes are, Lake George, Cayuga, Seneca, Oneida, Oswegatchie, Canandaigua, &c.

The soil in the maritime part of the state is sandy, in the middle beautifully undulating, and in the western and southern division remarkably level, rich, and inclining to alluvial formation.

Iron ore is found in inexhaustible quantities and of a good quality, in the north-eastern part of the state; it occurs also in some of the central, eastern, and south-western counties. Lead is found in some parts of the state; also gypsum, in the central counties, where it is extensively used for agricultural purposes. Limestone likewise occurs. Salt is procured in abundance from the Onondaga salt-springs, in the township of Salina; the brine is conducted to Salina, Syracuse, and other neighbouring villages, where the salt is obtained by boiling, by solar evaporation, and by artificial evaporation, 55 gallons of water yielding a bushel of salt. The quantity of salt made in 1826, was 827,508 bushels; in 1830, 1,435,446; in 1840, 2,867,884 bushels.

The well-known springs of Ballston and Saratoga are partly saline, partly chalybeate, and the water is exported in considerable quantities not only to other states, but to foreign countries. In the western part of the state, there are burning springs, yielding carburetted hydrogen, which is applied to economical uses in the neighbouring villages.

Wheat is the great agricultural staple of the state, and flour and provisions are largely exported.

The manufactures of New York are also extensive and flourishing; the aggregate value of manufactured articles, in the year 1840, was stated to be 55,252,779 dollars; that of the raw materials used, amounted to the sum of 43,400,922 dollars. In addition to these, there were made in families, cloth, flannels, and other woollens, and cotton, linen, &c., of the aggregate value of 4,636,547 dollars. The cotton and woollen mills produced 24,175,357 yards of cotton cloth, 6,626,058 of woollen, and 686,203 of mixed cotton and woollen.

The commerce of New York is also on a great scale, as, beside supplying her own wants and exporting her surplus productions, she imports a large share of the foreign articles consumed in the neighbouring Atlantic states, as well as in many of the western states, to which her natural and artificial channels of communication give her access; and her great commercial emporium is the outlet for the produce of the same regions.

Thus, the value of the importations is about 75,268,015 dollars, or nearly three-fifths of the whole imports of the country; while that of the exports is 33,139,838 dollars, or more than one-fourth

of the whole exports of the United States. The shipping belonging to the state is nearly 468,593 tons. Forty-five ships, of 13,000 tons, were engaged in the whale-fishery at the same time, chiefly from Sag Harbour, Hudson, Newburg, and Poughkeepsie.

This state is distinguished for its magnificent public works, constructed for the purpose of connecting the great central basin of the lakes and the St. Lawrence with the Atlantic; 663 miles of canal navigation have been obtained, at the cost of 13,497,568 dollars. The great trunk is the Erie canal, extending from Buffalo on Lake Erie to the Hudson, 364 miles. The total value of the articles transported annually on these canals, is estimated to exceed 40,000,000 dollars. Provision has recently been made for enlarging this great work, the longest of the kind in the world, by increasing the width to 60, and the depth to six feet.

The Champlain canal extends from Lake Champlain, at Whitehall, to the junction of the Erie canal with the Hudson, 64 miles, with a navigable feeder of 12 miles. Other branches of this work, pervading different parts of the state, are the Oswego canal, 38 miles, connecting the Erie canal, at Salina, with Lake Ontario; Cayuga and Seneca canal, 23 miles, extending from Geneva to Montezuma on the Erie canal, and thus continuing the navigation through those two lakes; Crooked Lake, eight miles, connecting that Lake with Seneca Lake; Chemung canal, from the head of the latter to the river Chemung, or Tioga, at Elmira, 23 miles, with a navigable feeder from Painted Post to Elmira, of 16 miles; Chenango canal, 97 miles in length from Binghamton, on the Chenango, to Utica.

Appropriations have been made by the Legislature for the construction of the Black River canal, 75 miles in length, from Rome on the Erie canal, to Carthage on Black River; and the Genesee Valley canal, from Rochester to Olean, on the Alleghany river, 107 miles, has been lately finished.

Beside the works constructed by the state, the principal canal made by a private company is the Delaware and Hudson. Total length, 109 miles, of which 26 are in Pennsylvania. A rail-road runs to the coal-mines at Carbondale, a distance of 16 miles, passing over Moosic Mountain, which is 1580 feet above tide-water, and 850 above the coal-mines.

The following are the principal rail-roads already completed: the Mohawk and Hudson, from Albany to Schenectady, 15 miles, continued northwardly by the Schenectady and Saratoga rail-road, 22 miles, and westwardly by the Schenectady and Utica rail-road, 77 miles; the Auburn and Syracuse rail-road, 26 miles; the Tonawanda rail-road, from Rochester to Attica,

34 miles, the Ithaca and Oswego, 29 miles, from the Susquehanna to Cayuga lake; the Rensselaer and Saratoga rail-road, from Troy to Ballston, 25 miles; the Brooklyn and Jamaica rail-road, 12 miles.

It is also intended to connect the detached links between Albany and Buffalo, so as to form an unbroken line of road between those two places; and rail-roads are now in progress from Hudson and Greenbush to West Stockbridge, in Massachusetts, which will serve to connect Boston, by the Massachusetts western rail-road, with Lake Erie.

The Long Island rail-road, from Jamaica to Greenport; the New York and Erie rail-road, from Tappan on the Hudson, to Lake Erie, 480 miles; and the New York and Albany rail-road, between those two cities, a distance of 160 miles, are in progress. The latter passes up the eastern side of the river, partly through Connecticut and Massachusetts; and a tunnel under the Hudson at Albany, has been projected.

The legislature consists of two houses, the Senate, chosen for the term of four years, and the Assembly, elected annually; the former are chosen by senatorial districts, and the latter by counties. A Governor and Lieutenant-Governor are chosen by popular election for the term of two years. The chancellor and superior judges are appointed by the Governor and Senate, and hold their office during good behaviour, or until the age of 60 years; the inferior judges are appointed by the same authorities, for the term of five years.

Every white male citizen, of the age of 21 years, who has resided in the state for one year next preceding the election, is entitled to vote; but coloured persons must be possessed of a clear freehold of the value of 250 dollars, in order to be qualified electors.

Ample provision is made for common education. In 1840, the school-fund amounted to 1,978,069 dollars. The number of school districts was 10,706. In 1838, returns had been received from 9830 districts, in which 557,229 scholars had been taught.

Provision has also been made at the public expense, for the education of teachers, by the establishment of a department in an academy of each of the eight senatorial districts, with the suitable books and apparatus for that purpose.

There are also 200 academies and high schools, among which are distributed 12,000 dollars from the literature fund, and a great number of other high schools and seminaries of instruction.

The higher seminaries are the University of the City of New York, and Columbia College, in New York city; Union College, at Schenectady; Hamilton College, at Clinton; and Geneva Col-

lege, with a medical department, at Geneva. The Episcopalians have a Theological Seminary, in New York; the Presbyterians, at Auburn; the Baptists, at Hamilton; and the Lutherans, at Hartwick. There are likewise medical schools in New York and at Fairfield.

The principal religious sects are, the Presbyterians, including Congregationalists, the Methodists, and the Baptists; the Episcopalians and Dutch Reformed are also numerous, with some Lutherans, Roman Catholics, Friends, &c.

The increase of the population of this state has been very rapid; in the 20 years from 1790 to 1810, it nearly trebled itself; from 1810 to 1830, it doubled itself; and in the five years from 1830 to 1835, the increase was $13\frac{1}{2}$ per cent.; by the census of 1835 the population was 2,174,517. It consists, in part, of the descendants of the original Dutch settlers, with some emigrants from Great Britain, Germany, and other European countries. But the mass of the people are of New England origin or descent, and they are favourably distinguished for enterprise, intelligence, and virtue.

POPULATION AT DIFFERENT PERIODS.

		INCREASE.		SLAVES.
In 1701..	30,000	1800..	586,050	21,324
1731..	50,395	1810..	559,049	20,613
1749..	100,000	1820..	1,372,812	15,017
1771..	163,338	1825..	1,616,458	10,088
1790..	340,120	1830..	1,918,608	76
		1835..	2,174,517	255,909
		1840..	2,428,921	254,404
		From 1790 to 1800..	245,930	20,613
		1800 to 1810..	372,999	15,017
		1810 to 1820..	413,763	10,088
		1820 to 1830..	545,796	76
		1830 to 1835..	255,909	
		1835 to 1840..	254,404	4

Of the above population of 1840, there were, white males, 1,207,357; white females, 1,171,533; deaf and dumb, 1007; blind, 966. Total, whites, 2,378,890. Free coloured persons, 50,027; slaves, 4.

The city of New York is the largest, most wealthy, and most flourishing of all the American cities; the greatest commercial emporium of the western continent, and, after London, the greatest in the world.

No city in the world possesses equal advantages for foreign commerce and inland trade. Two long lines of canals, stretching back in every direction, have increased its natural advantages, and rendered it the great mart of an almost indefinite extent of country, while its facilities of communication with all parts of the world, have made it the thoroughfare of the same vast region. The progress of its population has never been paralleled; in 1790, it was 33,131; in 1810, 96,373; in 1830, 203,007; in 1835, 270,089; and in 1840, 312,710.

It is chiefly as a great mart of foreign and inland commerce that New York is most advantageously known. The shipping belonging to the port in 1840, amounted to 414,817 tons; entered during the year, 465,665 tons; cleared, 366,389 tons; the annual number of arrivals from foreign ports exceeds 2000. There are regular packets plying between this place and Liverpool, packets to London and Havre, lines of steam-ships to Bristol, &c., and packets to Vera Cruz, Carthagená, &c. The inland and coasting trade is also immense. There are here 22 banking institutions, with a capital of 20,161,200 dollars, besides the free banking companies which have recently been formed under a law of the state; and 43 insurance companies, with a capital of 14,800,000 dollars. Among the public buildings are the City Hall, a handsome edifice of white marble, with a front of 216 feet; the Hall of the University, a splendid building, 180 by 100 feet; the Hall of Columbia College; the Hospital; the City Lyceum; 150 churches; the Astor House, a hotel, of Quincy granite, 200 feet by 150, and 77 feet high, containing 390 rooms; the Almshouse at Bellevue, on East river; the Penitentiary, on Blackwell's Island, in the same river, several miles from the city; the Custom-House, an elegant building, 177 feet long, by 89 feet wide, on the model of the Parthenon; the new Exchange, erected in the place of the one destroyed by fire in 1835; the Hall of Justice, &c.

New York is to be supplied with fresh water by means of an aqueduct, 42 miles in length, extending to the Croton river. The cost of this work will be about 12,000,000 dollars. It is advancing rapidly to completion.

The benevolent societies are numerous and well supported. They comprise an Hospital, with which is connected a Lunatic Asylum, at Bloomingdale; a hospital at Bellevue, for the sick and insane poor, connected with the city Almshouse; three Dispensaries; an Institution for the Blind; one for the Deaf and Dumb; and a great number of orphan asylums, relief associations, education, Bible, and tract societies, &c. Neither is New York behind her sister cities in her literary and scientific establishments.

Beside the educational institutions already mentioned, the Historical Society; the New York Society Library, with 25,000 volumes; the Lyceum of Natural History, and the American Lyceum, have published some valuable papers; while the Mercantile Library Association, and the Apprentices' Library, show that the merchants and mechanics are not indifferent to the intellectual improvement of their apprentices and clerks.

There are also here an Academy of Fine Arts and an Academy of Design. The American Institute, for the promotion of

domestic industry by the distribution of premiums and other rewards, holds annual fairs for the exhibition of the products of American industry.

The city of Brooklyn, on Long Island, opposite to New York, is pleasantly situated on a rising ground which commands an agreeable view, and it partakes in the commercial activity and prosperity of its neighbour. Here is a navy-yard of the United States, on Wallabout Bay. There are in Brooklyn a handsome city hall, 17 churches, three banks, two insurance companies, &c. Steam ferry-boats are constantly running between this place and New York, and a rail-road extends to Jamaica, 12 miles of which, the continuation to Greenport, is already in progress. Its population has increased from 15,394 in 1830, to 24,529 in 1835, and 36,283 in 1840.

About 50 miles above the city of New York, and on the west side of the Hudson, is West Point, a celebrated military post during the war of independence, and now the seat of the United States' Military Academy for the education of officers of the army. Newburg, 10 miles above West Point, and on the right bank, with 8933 inhabitants, and Poughkeepsie, 14 miles higher, on the left, with 10,000, are neat, thriving villages, with considerable trade, and several ships engaged in the whale-fishery.

Near the head of ship navigation, 117 miles from the sea, stands the city of Hudson, on a commanding eminence on the left bank of the river. Its trade and manufactures are extensive and increasing, and it has 11 ships, of about 4000 tons, engaged in the whale-fishery. The city is well laid out and prettily built, and the neighbourhood presents many charming prospects. The population in 1830 amounted to 5392, and in 1835 to 5531, and is now about 6000.

On the western bank of the Hudson river, 145 miles above New York, is the city of Albany, the capital, and in point of size the second city of the state. Its wealth and trade have been greatly increased by the opening of the Erie and Champlain canals, which terminate in a large basin in the city; and its situation renders it a great thoroughfare, not only for traders, but also for travellers on the northern route.

It contains several handsome public buildings, among which are the old state hall; the new state hall, and the city hall, both of white marble; the academy, of red freestone; 14 churches, &c. The Albany institute, with a library, and cabinet of minerals, coins, and casts; the Athenæum has a library of above 8000 volumes; and there is also an Academy of Fine Arts here.

Regular steam-packets leave twice a day for New York;

numerous canal packets and rail-road cars are constantly departing for the northern and western routes; and several lines of stage-coaches keep up a communication with the east. The number of persons who annually pass through the city has been estimated at upwards of 600,000. The population in 1820 was 12,630; in 1830, 24,209, in 1840, 33,721.

The city of Troy, six miles above Albany, is situated on the opposite side of the river. The trade and manufactures of this place are both considerable. The city is regularly laid out and prettily built. The population in 1830 was 11,405, and at present 19,372. Nearly north from Albany, at a distance of 29 and 36 miles respectively, are the most frequented of American watering-places, Ballston Spa and Saratoga.

At the eastern end of Lake Ontario, at the head of a deep bay, is Sackett's Harbour, an important naval station during the three years' war; and on the Black river, seven miles from its mouth, is the flourishing village of Watertown, prettily situated and neatly built, with a population of 4000 inhabitants.

Up the valley of the Mohawk, and along the line of the Grand canal and its branches, are a number of cities and towns, which have sprung up, as if by enchantment, in the bosom of a wilderness. Schenectady, Utica, Syracuse, Oswego, Auburn, Ithaca, Seneca, Canandaigua, Rochester, Lockport, and Buffalo, are the principal.

The city of Schenectady, situated in the midst of a fertile tract, affording numerous mill-seats, traversed by the canal, and connected by rail-roads with Albany, Saratoga, and Utica, has an extensive and increasing trade, and some manufactures. It is the seat of Union College, one of the principal collegiate institutions in the state. Population, 6784.

Upwards of 90 miles north-west from Albany, on the Grand canal, is the city of Utica. In 1794, the spot contained only four or five log houses, in the midst of a wilderness. Population, 12,782. Here are 13 churches, an academy, a state and county lyceum, a city library, a mechanics' association, with an extensive trade, and numerous manufactories and mills.

Still farther west, on the canal, are the villages of Salina, Syracuse, Geddes, and Liverpool, the seat of the Onondaga salt-springs, which are the property of the state: the manufacturers pay a duty of six cents a bushel. The works are capable of producing 3,000,000 bushels a year. Population of Syracuse in 1838, 5000; of Salina, 8000.

From Syracuse, a branch canal extends to Oswego, on Lake Ontario, one of the most flourishing villages in the state: the river of the same name furnishes an inexhaustible water-power,

which is very extensively employed for useful purposes, and an excellent harbour, protected by piers, constructed by the general government.

Since the opening of the Welland canal, a considerable portion of the trade of the upper lakes, as well as that of Lake Ontario, enters at Oswego, and large quantities of wheat are brought in to be ground here. The population is about 4500, having more than doubled since 1830.

The city of Rochester, situated on the Genesee, seven miles from its mouth, and traversed by the Great canal, is a busy and flourishing town. The river has here a fall of upwards of 90 feet, and a few miles below, it descends by a fall of 75 feet to the level of Lake Ontario: the whole descent from Rochester is 255 feet.

The motive power thus produced, is constant and immense, and there are now in the city 21 large flour-mills, several cotton and woollen manufactories, and a great number of other manufacturing establishments. The aqueduct over the river is a solid piece of work, consisting of 10 arches of hewn stone. The population of the city increased from 1502 in 1820, to 9269 in 1830, and 17,160 in 1837, to 20,191 in 1840.

The city of Buffalo, at the western termination of the canal, has a harbour on Lake Erie, protected by a long pier. The city is well built, and finely situated, overlooking the lake; and it contains a great number of large warehouses and manufactories. The population in 1820 was 2095; in 1830, 6321; and is now 18,356. The lake-trade is very extensive. In 1817 there were but 25 vessels, and no steam-boat, on Lake Erie; and in 1838 they amounted to 500 sloops, schooners, and brigs, and a number of steam-boats, most of which exceed 200 tons burthen; beside several ships, &c. Buffalo contains, in addition to its numerous churches, a handsome exchange, a large and splendid theatre, &c.

The village of Ithaca, at the head of the Cayuga Lake, is a busy thriving place. By the Owego rail-road it is connected with the Susquehanna, and by the lake with the Erie canal and tide-water. Its situation is highly picturesque. There are numerous manufacturing establishments here. Pop. 5650.

Dunkirk, a small village on Lake Erie, has a commodious artificial harbour, formed by the erection of a pier projecting 2000 feet into the lake, and a breakwater 1340 feet in length, in front of the bay. The New York and Erie rail-road will terminate at this port. At Portland harbour there is a light-house supplied by natural gas, which rises in abundant quantity near that place.

STATE OF NEW JERSEY.

THE state of New Jersey is bounded north by New York, east by the Atlantic Ocean and New York, south by Delaware Bay, and west by Pennsylvania. It is 138 miles in length, and 50 miles in breadth; the area is about 8320 square miles. The soil of this state is not naturally well adapted to agricultural pursuits, much of the land being either sandy or marshy; yet its proximity to two of the largest markets in the United States, and the industry of the inhabitants, have rendered it exceedingly productive of all sorts of grain, fruits, and vegetables common to the climate.

New Jersey is intersected by many navigable rivers, and has numerous streams for mills, iron works, and every species of manufactures requiring water-power. The principal of these streams are the Raritan, Hackensack, Passaic, Salem, Tom, Cohanzey, and Maurice rivers.

The state contains valuable iron ores; rich veins of zinc ore occur in the northern part of the state; copper also abounds, and has been extensively worked. The greater part of the sandy tract is covered with extensive pine forests, which have afforded supplies of fuel for the numerous furnaces of the state, and the steam-boats of the neighbouring waters; the middle section is the most highly improved and wealthy part of the state, being divided into small farms and kitchen-gardens, which are carefully cultivated, and which find a ready market in the numerous manufacturing towns of the district, and in the great cities of the adjacent states.

The northern counties contain much good pasture land, with numerous fine farms. The apples and cider of the north are as noted for their superior quality as the peaches of the south. The industry of the inhabitants is chiefly devoted to agriculture, commerce being mostly carried on through the ports of New York and Pennsylvania; the north-eastern corner is, however, the seat of flourishing manufactures.

The shad and oyster fisheries in the rivers and great estuaries that border on the state, afford a profitable employment to many of the inhabitants. The value of the iron manufactures was estimated, in 1840, at about 1,000,000 dollars annually; of glass, 500,000; of cottons, 2,086,104; of woollens, 440,710: but all these branches have very much increased since that time. Hats, boots and shoes, carriages, harness, &c. are also largely manufactured.

The system of common school instruction has hitherto been defective; but, in consequence of the recent efforts of the friends of education, measures have been commenced which

promise cheering results. The state possesses a school-fund, which commenced in 1816, and amounted in 1839 to 287,287 dollars. The income from it, which is about 30,000 dollars, is annually distributed in small sums, to such towns as raise an equal amount for the support of schools.

There are two Colleges in New Jersey; the College of New Jersey, or Nassau Hall, at Princeton, is a highly respectable institution; it has thirteen instructors, upwards of 200 students, a library of 8000 volumes, &c. Rutgers College, at New Brunswick, was founded by the Dutch Reformed Church, and has a theological seminary connected with it. The Presbyterians have also a distinguished theological school at Princeton. There are several academies and high schools in the state. The Presbyterians are the prevalent sect; but the Baptists, Methodists, Dutch Reformed, Episcopalians, and Friends, are numerous, and there are some Roman Catholics, Universalists, &c.

Several important canal and rail-road routes connect the eastern and western waters, or unite different sections of the state. The Morris canal extends from Jersey City to the Delaware, opposite Easton, 102 miles; inclined planes have been in part used instead of locks, and the boats raised and let down in a frame or cradle, moved by water-power.

The Delaware and Raritan canal, uniting the navigable waters of the rivers from which it takes its name, extends from Bordentown, through Trenton to New Brunswick, 45 miles, admitting vessels of 100 tons; a navigable feeder, 23 miles in length, extends from Bull's Island in the Delaware, to Trenton. The Delaware and Raritan Canal is a channel of much trade between the cities of New York and Philadelphia; the sea voyage of many coasters being in this way rendered unnecessary.

The Camden and Amboy rail-road is an important work on the great line of travel between the north and south, 61 miles in length. The Paterson and Hudson rail-road, from Paterson to Jersey City, opposite New York, is 15 miles long; the New Jersey rail-road extends from Jersey City, through Newark, New Brunswick, &c., to Trenton: length 58 miles. Here it connects with a similar work, of 26 miles, leading to Philadelphia.

The city of Trenton, on the east bank of the Delaware, at the head of sloop navigation, is the capital of the state. It is regularly laid out, and contains the state-house, state-prison, and eight churches. A wooden bridge, 1000 feet in length, here crosses the river, just below the falls, and the Delaware and Raritan canal passes through the city.

The falls afford extensive water-power for manufacturing purposes, and there are 10 mills and manufactories in the vicinity.

Population, 4000. Ten miles from Trenton is the village of Princeton, the seat of New Jersey college, and celebrated in the revolutionary history for the action of January 3d, 1777.

The city of New Brunswick, at the head of sloop navigation on the Raritan, and at the termination of the Delaware and Raritan canal, and the New Jersey rail-road, is the depôt of the produce of a fertile district, and a place of considerable trade. The upper streets are spacious and handsome, and command a fine prospect. Here are Rutgers College, and a theological seminary of the Dutch Reformed. The population of the city is about 8693.

At the mouth of the Raritan stands the city of Amboy, or Perth Amboy, with a good harbour, which is, however, little used. Elizabethtown is a pretty and thriving town near Newark bay, with 2500 inhabitants: it contains several mills.

The city of Newark, the largest and most important town in New Jersey, stands on the Passaic, three miles from Newark bay, and has an easy communication with New York by means of steam-boats and the New Jersey rail-road; the Morris canal also passes through the city. Newark is prettily situated and well built, with spacious streets and handsome houses, many of which are ornamented with fine shade trees. The manufactures are extensive, and its surplus produce sent off is estimated to amount to 8,000,000 dollars yearly. Carriages, shoes and boots, saddlery, jewelery, hats, furniture, &c. are among the articles produced. The population in 1830, was 10,953, and is now about 17,290.

Paterson, at the falls of the Passaic, which afford an immense water-power, and are extensively applied to economical purposes, is one of the principal manufacturing towns in the country. Here are cotton-mills, with numerous other works, such as paper-mills, machine-shops, button factories, iron and brass founderies, nail factories, woollen-mills, &c. The town contains 10 churches, and the population increased from 7731, in 1830, to about 12,000, in 1838. Pop. 7,596.

Below Trenton, on the Delaware, is Bordentown, pleasantly situated on elevated ground overlooking the river, and standing at the termination of the Delaware and Raritan canal. The city of Burlington, below Bordentown, is also a neat little town prettily situated on the banks of the river, with 3434 inhabitants. Steam-boats from Philadelphia touch at these places several times a day. The city of Camden, opposite Philadelphia, carries on some branches of manufacturing industry; 10 steam ferry-boats are constantly plying between the two cities. Population, 3371.

POPULATION AT DIFFERENT PERIODS.

East and West Jersey, in 1701, 15,000; in 1749, 60,000.

		INCREASE.	SLAVES.
In 1790	184,139		11,423
1800	211,149	From 1790 to 1800	27,010
1810	245,562	1800 to 1810	34,413
1820	277,575	1810 to 1820	32,013
1830	320,823	1820 to 1830	43,248
1840	373,306	1830 to 1840	52,483
			674

Of the foregoing population of 1840, there were, white males, 177,055; white females, 174,533; deaf and dumb, 179; blind, 152. Total whites, 351,588. Free coloured persons, 21,044; slaves, 674.

COMMONWEALTH OF PENNSYLVANIA.

THIS state, which, from her central position, her dimensions, her natural resources, and her population, may rank as one of the most important in the Union, is bounded on the north by New York and Lake Erie, east by New Jersey, south-east by Delaware, south by Maryland and Virginia, and west by part of Virginia and Ohio. Its greatest length, from east to west, is 307 miles, and its breadth 157; area, 46,000 square miles.

The principal rivers are, the Delaware, Schuylkill, Lehigh, Susquehanna, Juniata, Alleghany, Monongahela, and Ohio. The various ridges of the Alleghany range intersect the central parts of this state, whose general direction is from south-west to north-east. The valleys between many of these ridges are often of a rich black soil, suited well to the various kinds of grass and grain. Some of the mountains admit of cultivation almost to their summits. The state produces all the fruits and productions of the northern and middle states, and is particularly famous for the great size, strength, and excellence of the breed of draught horses.

The mineral wealth of Pennsylvania is very great, and, although but recently begun to be developed, already gives an earnest of future importance. Coal, iron, and salt occur in vast quantities. The coal of Pennsylvania is of two kinds, the anthracite and bituminous, which are quite distinct in their qualities and localities. The first is found in the eastern part of the state, between the Delaware and Susquehanna rivers, and is estimated to cover an extent of about 624,000 acres. In 1838, the quan-

tity sent from the coal region, exclusive of that shipped by the Susquehanna, was 723,813 tons, valued at more than 4,000,000 dollars. The bituminous coal is found in the western parts of the state: it is supposed that about 460,000 tons are annually consumed in Pittsburg, and at the different salt-works on the Kiskiminetas, &c., besides what is sent down the river Ohio to Cincinnati, New Orleans, and other towns. About 549,478 bushels of salt are manufactured yearly at the works on the Kiskiminetas, Alleghany, and Beaver.

Iron ore of an excellent quality is abundant and extensively wrought. In the year 1840, there were 213 furnaces, producing 98,395 tons of cast iron, and 169 forges, &c., producing 87,244 tons of bar iron, employing 11,522 persons, and a capital of \$7,781,471.

The manufactures of Pennsylvania constitute an important branch of its industry; they include cotton and woollen goods, iron ware of all kinds, manufactures of leather, hats, paper, furniture, porcelain, &c. In the year 1840, there were 106 cotton factories in the state, with an aggregate capital of 3,325,400 dollars, producing articles to the value of \$5,013,494. The total value of manufactures, including about 250 different articles, is estimated at upwards of 31,629,415 dollars. Pennsylvania has about 1,755,597 sheep.

The foreign commerce of Pennsylvania is in part carried on through New York, Baltimore, and New Orleans; and its actual amount cannot therefore be fully ascertained. The value of the direct imports is about 8,464,882 dollars; of exports, over 6,820,145 dollars. An active inland trade is prosecuted on her canals, on Lake Erie, and on the Ohio; and her coasting-trade is extensive and valuable.

Pennsylvania has at length aroused herself to the necessity of providing the means of education to the children within her borders. By an act passed in 1834, and modified in 1836, the townships are authorised to raise money for the support of common schools, and to draw additional sums for that purpose from the state treasury. According to a recent report to the legislature, the number of scholars taught under this system already amounts to 254,903, besides 4867 in academies, colleges, and the university. In Philadelphia, moreover, a central high school has recently been established, by which a higher grade of education is bestowed on those who merit it by superior conduct and capacity.

There are in the state 290 academies, two universities, eight colleges, five theological seminaries, and two medical schools. The University of Pennsylvania is in Philadelphia,

and the medical school connected with it is the most distinguished and most fully attended in the United States. The Western University is at Pittsburg. Jefferson College, at Canonsburg, which has a medical department in Philadelphia; Dickinson College, at Carlisle; Alleghany College, at Meadville; Washington College, at Washington; Pennsylvania College, at Gettysburg; Lafayette College, at Easton; and Marshall College, at Mercersburg, are now in operation. Girard College, endowed with a fund of 2,000,000 dollars by Mr. Girard, and intended for the support and education of destitute orphans, will soon be organized. The edifices for this institution are nearly completed, and in architectural magnificence probably exceed any other in the United States.

The Methodists and Presbyterians are the most numerous religious sects. The Lutherans, Baptists, German Reformed, and Friends, rank next in point of numbers; after them, come Episcopalians and Roman Catholics, with some Moravians or United Brethren, Dutch Reformed, Universalists, &c.

The works for the improvement of internal intercommunication, have been executed partly by the state, and partly by individuals, on a grand scale. Those of the state consist of several divisions composed of rail-roads and canals, extending across the country from tide-water to the Ohio, and branching off in different directions to almost every section of the state. The grand trunk extends from Philadelphia to Pittsburg, and is one of the most important works of the kind in the United States.

The first division of the work, from Philadelphia to Columbia on the Susquehanna, is a rail-road, 81 miles in length. At Columbia the canal begins, and is continued up the Susquehanna and Juniata, to Holidaysburg, 172 miles. The Alleghany ridge is then surmounted by the Alleghany Portage rail-road, 37 miles in length, with a rise and fall of 2570 feet: the summit-level is 2490 feet above the sea. At Johnstown, the route is again continued by a canal, down the Kiskiminetas and Alleghany, to Pittsburg, 104 miles. Total by canal and rail-road, 394 miles.

A branch of this great undertaking is the Susquehanna canal, extending from the mouth of the Juniata, up the Susquehanna and the North Branch, to the mouth of the Lackawanna, 115 miles: a second lateral division runs up the West Branch, to Dunnstown, 66 miles. The Delaware branch extends from Bristol to Easton, 60 miles: the Beaver Branch, from the town of the same name, up the Big Beaver and Shenango rivers, to Newcastle, affords a navigable channel of 30 miles, by means of eight miles of excavation, and seven dams in the river. The French Creek branch extends up that river, from Franklin, at

its mouth, to Meadville and Conneaut Lake: total length, 46 miles, or, with the lake, 50 miles, of which 27 miles is by excavation.

Appropriations have been made for continuing the Susquehanna branch towards the state line; for extending the West Branch division; for continuing the canal in the western part of the state toward Erie; and for ascertaining, by surveys, the practicability of connecting the West Branch with the Alleghany by a canal.

The principal works constructed by companies are as follows: the Lackawaxen canal, extending from the mouth of that river, on the Delaware, to Honesdale, 25 miles, whence it is continued by a rail-road to Carbondale coal-mines, $16\frac{1}{2}$ miles: the cost of these works was 2,000,000 dollars. The Lehigh canal starts from the termination of the Morris and Delaware canals, and goes to White Haven, 66 miles: the Mauch Chunk, Room Run, and Beaver Meadow rail-roads, connect this canal with the first and second coal basins.

The Schuylkill canal connects Port Carbon with Philadelphia by a succession of pools and canals; the whole length of the navigation is 108 miles: the cost of this work was 2,500,000 dollars. About 50 miles of rail-road branch from this canal to various colliceries. The Union canal connects the Schuylkill at Reading with the Susquehanna at Middletown, 82 miles. A lateral branch to Pine Grove, 23 miles up the Swatara, is connected by a rail-road with the coal-mines.

The Susquehanna canal, from Columbia to Port Deposit, 45 miles, connects the main trunk of the Pennsylvania canal with tide-water. The Nescopeck canal, in progress, will connect the Lehigh with the North Branch of the Susquehanna. The Mahoning, or Pennsylvania and Ohio canal, connecting the Beaver division of the Pennsylvania works with the Ohio canal at Akron, and the Sandy and Beaver canal, connecting the same works through the valleys of the Little Beaver and Sandy rivers, are chiefly in Ohio.

The principal rail-roads, exclusive of those in the coal region, are the Philadelphia and Trenton rail-road, connecting those two cities, 26 miles; the Philadelphia and Norristown, 17 miles; the Philadelphia and Reading, 56 miles; the Central rail-road from Pottsville to Sunbury, $44\frac{1}{2}$ miles, with a branch to Danville; the Philadelphia and Baltimore rail-road, $92\frac{1}{2}$ miles; the Lancaster and Harrisburg rail-road, 37 miles; the Cumberland Valley rail-road, from the Susquehanna opposite Harrisburg, to Chambersburg, 49 miles; the Wrightsville and Gettysburg rail-road, from Columbia, through York, to Gettysburg, 42 miles; the Sus-

quehanna and Little Schuylkill rail-road, from Catawissa to Tamaqua; the Williamsport and Elmira rail-road, from the West Branch to the Tioga, 74 miles; and the continuation of the Baltimore and Susquehanna, from the Maryland line, through York to the Susquehanna.

In prosecuting her various plans of internal improvement, Pennsylvania has contracted a debt of 40,000,000 dollars; but the revenue from the public canals and rail-roads, which in 1839 amounted to 1,142,633 dollars, promises, at no distant period, abundantly to repay the expenditure; whilst the state has secured an ample share of the western trade, which would otherwise have been lost.

POPULATION AT DIFFERENT PERIODS.

In 1701	20,600		INCREASE.	SLAVES.
1763	280,000	From 1701 to 1763	260,000
1790	434,373	1763 to 1790	154,373	3,737
1800	602,545	1790 to 1800	168,172	1,706
1810	810,091	1800 to 1810	207,546	795
1820	1,049,313	1810 to 1820	239,222	211
1830	1,348,233	1820 to 1830	298,920	403
1840	1,724,033	1830 to 1840	375,800	64

Of the above population of 1840, there were, white males, 844,770; white females, 831,345; deaf and dumb, 832; blind, 637. Total, whites, 1,676,115. Free coloured persons, 47,854; slaves, 64.

The city of Philadelphia, the principal city of the state, and one of the most regularly laid out and handsomely built in the world, stands between the Delaware and the Schuylkill rivers, about five miles above their junction, and one hundred miles from the sea by the course of the former. It yields to none in the Union in the wealth, industry, and intelligence of its citizens.

Philadelphia has the advantage of a double port, connected with very remote sections; that on the Schuylkill is accessible to vessels of 300 tons, and is the great depôt for the coal of the interior; the other, on the Delaware, admits the largest merchant-vessels to the doors of the ware-houses, and is spacious and secure.

The streets are broad and straight, crossing each other at right angles, and dividing the city into numerous squares, some of which have been reserved for public walks, and are ornamented with fine shade and flowering trees. The dwelling-houses are neat and commodious, and the public buildings, generally constructed of white marble, are the most elegant in the country. Two bridges cross the Schuylkill. Steam-boats and rail-roads afford constant and easy communication with Baltimore and New

York, and, with the rail-roads into the interior, render this city the great thoroughfare between the north and south, and the east and west.

Philadelphia includes the city proper, with Southwark, Moyamensing, and Passyunk, on the south; and Kensington, Northern Liberties, Spring Garden, and Penn Township, on the north; having a population in 1790, of 42,520; in 1810, of 96,664; in 1830, of 167,811; and in 1840, 258,932.

The manufactures of Philadelphia are various and extensive: her foreign commerce is considerable: the arrivals from foreign ports in 1838 having been 464; and the value of her imports being between 10,000,000 and 12,000,000 dollars a year. Her coasting trade is increasing with extraordinary rapidity, having risen from 1247 arrivals in 1828, to 10,860 in 1838: this is chiefly owing to the anthracite coal trade, of which this city is the great mart. Her inland commerce is also very extensive, and rapidly increasing, in consequence of the facilities afforded by the numerous canals and rail-roads that centre here, affording an easy communication with all sections of the state, and with the great western valley. There are about 500,000 barrels of flour and 5000 hogsheads of tobacco inspected, and upwards of 800,000 bushels of grain measured here annually.

The shipping belonging to the port in 1838 was 103,944 tons. There are in the city 13 banks, with a capital of 14,550,000 dollars. Philadelphia is noted for the number and excellence of its benevolent institutions. Among these are the Pennsylvania hospital, the dispensary, Wills' hospital for the lame and blind; the institutions for the deaf and dumb, and for the blind; the Preston Retreat, the alms-house, magdalen asylum, orphan asylums, Girard college for orphans, &c. The learned institutions of Philadelphia are equally distinguished: they are the American philosophical society, the academy of natural sciences, the Pennsylvania historical society, and the Franklin institute; all of which have published some valuable volumes. The medical schools are also much frequented and highly celebrated. The city library, including the Loganian collection, consists of 45,000 volumes. There is also an academy of fine arts here.

Free schools are supported at the public charge, and educate about 9500 scholars annually, at an expense of about 56,000 dollars. The principal public buildings are the United States Bank and the Pennsylvania Bank, both elegant specimens of classical architecture; the mint, a handsome building, with Ionic porticoes 62 feet long on each front; the exchange, 95 feet by 114, containing a spacious hall, news-room, the post-office, &c.; the Girard Bank; the Girard College, a splendid structure, 111

feet by 169, with a colonnade of Grecian Corinthian columns, entirely surrounding it: all of these buildings are of white marble.

The United States' Marine Asylum, capable of accommodating 400 men, with a front of 385 feet; the alms-house, on the west bank of the Schuylkill, consisting of four distinct buildings, with nearly 400 rooms; the state-house, interesting from its having been the place where the declaration of independence was adopted and promulgated; the United States' Arsenal, the Philadelphia Museum with the largest hall in the United States, &c., also deserve mention. There are here 110 churches and places of public worship, including two synagogues. The state penitentiary and the county prison are not less remarkable for their architecture, than for their discipline. The latter, which is built of Quincy granite, has a front of 310 feet by 525 in depth.

There is a navy-yard here, but ships of war of the largest class cannot ascend to the city with their armament. The inhabitants are liberally supplied with water by the Fairmount works, constructed at an expense of 432,500 dollars; 93 miles of iron pipe convey it to all parts of the city. The daily consumption in summer is about 4,000,000 gallons. The annual water-rents amount to 115,000 dollars, and the annual charge to 14,000.

Lancaster City, Harrisburg, Reading, Easton, and Pottsville, in the eastern section of the state; Pittsburg and Beaver in the western, are among the most important towns in Pennsylvania.

The city of Lancaster, 62 miles west of Philadelphia, pleasantly situated in the fertile and highly cultivated Conestoga valley, is one of the handsomest in the state: its trade is extensive, and the manufactures various and considerable: it is noted for the superior quality of its rifles, coaches, rail-road cars, stockings, saddlery, &c. The population amounts to about 9,000. Lancaster is connected with Philadelphia and Harrisburg by rail-roads, and with the Susquehanna, below Columbia, by a canal.

Harrisburg, the capital of the state, stands on the left bank of the Susquehanna. The state-house is a neat and commodious building, from the cupola of which is one of the finest panoramic views in the United States. Here are also a court-house and a number of churches. Population 6,000. Beyond the Susquehanna are the thriving towns of Carlisle and Chambersburg; the former containing 4 351 and the latter 4,000 inhabitants. Carlisle is the seat of Dickinson College.

Reading, about 50 miles north-west from Philadelphia, is a prosperous town on the left bank of the Schuylkill, and at the termination of the Union canal. The town is regularly built, and was originally settled by Germans: several newspapers are

still printed in that language, though English is generally understood. Population, 8,410.

Easton, at the confluence of the Lehigh and the Delaware, and the termination of the Morris canal, is one of the most flourishing inland towns in the state. In its immediate neighbourhood are numerous flour-mills, oil-mills, saw-mills, &c. The situation is highly picturesque, and it contains five churches, a manual labour collegiate institution, a library with a mineralogical cabinet, &c. The population is about 5000. Pottsville is situated in a wild district on the Schuylkill, in the midst of the coal region. It contains many handsome dwellings, and its population, which in 1825 did not exceed 300, amounts at present to 4,345. Mauch Chunk, first settled in 1821, is also built on very broken ground; but, in addition to the coal trade, it enjoys the advantage of an extensive water-power, which is used for manufacturing purposes: and its population at present exceeds 2000. Wilkesbarre stands in the delightful valley of Wyoming, whose rural beauty, and peaceful shades, once stained with blood and desolated with fire, have been consecrated by the deathless muse. Population, 1,513.

Pittsburg, the principal city of Western Pennsylvania, is built at the junction of the Monongahela and the Alleghany. The city proper includes only the tract between the rivers; but, as the towns of Birmingham, Alleghanytown, &c., really form a part of Pittsburg, they must properly be included in its description. Perhaps its site is unrivalled in the world, commanding a navigation of about 50,000 miles, which gives it access to one of the most fertile regions on the face of the globe, surrounded by inexhaustible beds of the most useful minerals.

Connected by artificial works with the three principal cities of the Atlantic border on one side, and by others not less extensive with those great inland seas that already bear on their bosoms the trade of industrious millions, Pittsburg is doubtless destined to become one of the most important centres of population, industry, and wealth, in the United States. The population of the place in 1800 was about 1600; in 1820, 10,000; in 1830, 12,568; and in 1840, 21,296; but including the adjacent towns usually reckoned as a part of Pittsburg, it is about 60,000.

There are here 20 large founderies and engine factories, with numerous small works: rolling-mills, cotton establishments, white lead factories, breweries, saw and grist-mills, glass works, with brass founderies, steel manufactories, tanneries, salt works, paper-mills, manufactories of cutlery and agricultural implements, &c., are among the 374 manufacturing establishments of Pittsburg.

The annual business of this place is estimated at 32 million

dollars. The city is regularly built, but the clouds of smoke in which it is constantly enveloped, give it rather a dingy appearance. Among the public establishments here, are the Alleghany arsenal, belonging to the United States, the western penitentiary of the state, the western university, a Presbyterian and a Reformed theological seminary, 30 churches and places of worship, 60 common and 12 select schools, &c. A steam-engine supplies the city with 1,500,000 gallons of water daily.

In the district to the south of Pittsburg, Washington, Brownsville, and Union, are thriving towns. Canonsburg is the seat of Jefferson college. Below Pittsburg, Beaver, at the mouth of the river of the same name, is a thriving town, which is indebted for its prosperity to the great water-power afforded by the falls of that stream.

Numerous mills and manufacturing establishments have recently been erected on both sides of the river above the village, and the whole population of the neighbourhood is about 5000. The completion of the connecting links between the Ohio and Pennsylvania canals, will give a great impulse to the trade of this place.

Erie, on the lake of the same name, is important on account of its harbour, which is protected by several piers. This place is increasing rapidly, and bids fair to become of considerable commercial importance. Pop. 3,412.

STATE OF DELAWARE.

THE boundaries of this state are,—on the north Pennsylvania, on the south Maryland, on the east Delaware Bay and the Atlantic Ocean, and on the west Pennsylvania and Maryland.

The extent from north to south is 90 miles; from east to west 25 miles; area in square miles 2100. The principal streams, besides the Delaware, which forms a part of its boundary, are Brandywine creek, Christiana creek, Duck creek, Mispillion creek; and Indian, Choptank, and Nanticoke rivers. The general aspect of Delaware is that of an extended plain, mostly favourable for cultivation.

The upper part of the state is generally a fine tract of country, and well adapted to the growing of wheat and other grains. The staple commodity, however, is wheat, which is produced of a superior quality. Brandywine creek, in the upper part of the state, furnishes water-power for great and growing manufacturing establishments. The chief articles are flour, cottons, woollens, paper, and gunpowder.

This state has a school-fund of \$173,000. There are academies at Wilmington, New Castle, Newark, Smyrna, Dover, Milford, Lewistown, and Georgetown. Schools are established in every district of four miles square. No district is entitled to any share of the fund that will not raise by taxation a sum equal to its share of the income of the fund.

The foreign commerce of Delaware is inconsiderable, but an active coasting-trade is carried on.

The Delaware and Chesapeake canal is a highly important work, from its connecting those two great estuaries by a channel navigable by sea-vessels; it is nearly 14 miles in length, and was constructed at an expense of 2,200,000 dollars. Here is also a rail-road extending across the state, from New Castle, on the Delaware, to Frenchtown on Elk river, 16½ miles long; and the Philadelphia and Baltimore rail-road, 92½ miles long, is one of the most important works of that kind in the Union.

POPULATION AT DIFFERENT PERIODS.

		INCREASE.	SLAVES.
In 1790	59,094		8887
1800	64,273	From 1790 to 1800	5179
1810	72,674	1800 to 1810	8401
1820	72,749	1810 to 1820	75
1830	76,748	1820 to 1830	3999
1840	78,085	1830 to 1840	1337

Of the above population of 1840, there were, white males, 29,259; white females, 29,302; deaf and dumb, 55; blind, 33; Total, whites, 58,561. Free coloured persons, 16,919; slaves, 2605.

The city of Wilmington, pleasantly situated near the junction of the Brandywine and Christiana, is a well-built, growing town, and the most important in the state. It contains an arsenal, hospital, 13 churches, &c., and is well supplied with water by works on the Brandywine. Its trade is extensive, and it sends several ships to the whale-fishery. In the immediate vicinity there are about 100 mills and manufactories, producing flour, paper, iron-ware, powder, and cotton and woollen goods; the Brandywine flour-mills are among the most extensive in the United States. The population in 1830 was 6628; and in 1840 amounted to 8367.

New Castle is a small but early settled town, and was once the capital of the state. Dover, the seat of government, contains the state-house, and about 1500 inhabitants. Lewistown is a village near Cape Henlopen, in front of which has been erected the Delaware Breakwater. The work consists of two piers, an ice-breaker 1500 feet in length, and a breakwater 3600 feet long, not yet fully completed; estimated cost, 2,216,950 dollars.

SOUTHERN STATES.

THE States of Maryland, Virginia, North Carolina, South Carolina, Georgia, Florida Territory, Alabama, Mississippi, and Louisiana, are those usually termed the Southern States: the whole region extends from the Susquehanna to the Sabine river: its coasts are washed by the Atlantic Ocean and the Gulf of Mexico: area 430,000 square miles, with a population estimated to amount at present to 5,000,000.

The tract of country in the Southern States bordering on the Atlantic, is a low sandy plain, from 50 to 100 miles broad, and, in general, covered with pine forests. Beyond this, towards the Alleghanies, it becomes elevated and hilly, and then mountainous. Those portions of Alabama, Mississippi, and Louisiana, which border on the Gulf of Mexico, are low and level. In the interior they are diversified, and in some parts mountainous. The low countries in all the Southern States are mostly barren, except on the borders of rivers, where the soil is very fertile.

The inhabitants of the Southern States are nearly all occupied with agriculture. The commerce, which is extensive, is principally in the hands of foreigners, or of their northern countrymen, and carried on in northern vessels. The great staples of this region are cotton, rice, sugar, and tobacco: nearly the whole of the cotton crop of the United States is raised here, which, with rice and sugar, is confined to its southern section: in the northern, the principal productions are tobacco, wheat, and corn; in the low regions of the Carolinas, pitch-pine grows in great perfection; and tar, pitch, turpentine, and lumber, are the staples of these districts. Gold is almost exclusively confined to the upper and middle portions of this region, and is now so extensively found as to have become an object of national importance.

The population is chiefly of English descent, but is in some places somewhat mixed. There are many descendants of the French and Spanish, particularly in Louisiana and Florida. In Louisiana the French language is extensively spoken, and the laws and some of the newspapers are printed both in that tongue and in English.

The negroes, who form about two-fifths of the population, constitute a separate class, and are, with the exception of the free blacks, all held in slavery. The Indians, once numerous, have nearly all removed to the territory assigned for their residence by Congress, west of the Mississippi river. A few Seminole Indians, however, still remain in the southern parts of Florida.

The inhabitants of the Southern States are seldom collected

together in villages and towns, like their northern countrymen, but live in a scattered manner over the country. This is in a measure owing to the predominance of agriculture over commercial and mechanical occupations, but principally to the circumstance that the bulk of the labour is performed by slaves.

Instead of small proprietors, tilling their little farms with their own hands, we here find extensive plantations cultivated under the direction of the owner or his agent, who merely attends to the pecuniary affairs, directs the operations and oversees the labourers. This state of things has a decided influence upon the manners and character of the people, yet there are individual differences so great that no general description will apply equally to the Virginian, the Carolinian, and the Louisianian.

Generosity, great hospitality, a high sense of honour, and a manly independence of thought and conduct, are among the favourable traits of the southern character. The poorer class of whites are in general less frugal and industrious, and enjoy fewer advantages in respect to education and religious instruction, than the same class in the Northern States.

Although a few of the southern cities have attained a respectable magnitude, they have not as yet secured that commercial preponderance which distinguishes the great marts of the Northern and Middle States.

The rivers of the Southern States, south of Chesapeake Bay, are generally distinguished by sluggish currents, and sand-bars at their mouths. Although there is no stream, exclusively belonging to this section of the Union, that can be ranked in point of extent with the great rivers of the country, there are several which, from the length of their course and the volume of water which they afford, would in other countries be considered as large streams; and there are not a few which furnish useful navigable channels. The population of the Southern States in 1840 was 5,161,219;* of whom 2,936,842 were whites; 179,850 free coloured; and 2,036,695 slaves.

STATE OF MARYLAND.

MARYLAND is bounded north by Pennsylvania and Delaware, east by Delaware and the Atlantic; south-west and west by Virginia. Length 196 miles, and 120 miles in breadth; area in square miles 10,950, in acres 7,008,000. The principal rivers are the Potomac, which divides it from Virginia; the Susquehanna, Patapsco, Pawtuxent, Elk, Sassafra, Chester, Choptank, Nanticoke, and Pocomoke.

* Including the population of La Fayette parish, Louisiana, estimated at 7832, of which the different classes are unknown.

The maritime part of this state is penetrated far into the interior by Chesapeake Bay, dividing it into two distinct portions called the eastern and western shores. Above the tide-waters the land becomes agreeably undulating. Beyond this commences the Alleghany mountains, with their numerous ridges: the valleys between them are of a loamy and rich soil, yielding fine wheat and all the productions of the middle, together with some of those of the southern states. The national road passes through the wide and fertile valleys in which Frederick and Hagerstown are situated.

In manufactures and commerce, Maryland sustains a very respectable rank; numerous woollen and cotton mills, copper and iron rolling-mills, are established in and near Baltimore, and in other parts of the state. Flour and tobacco are the staple productions: the exports of the former are very great, and of the latter the product is considerable and of excellent quality.

The herring and shad fisheries are actively carried on, and yield valuable returns, constituting an important article of trade, as well as of home consumption. The commerce of Maryland is extensive, and her ports serve as the outlets of large tracts of productive country in Virginia, Pennsylvania, and the Western States, whose consumption is also in part supplied through the same channels. Her imports from foreign countries amounted in 1840 to 6,101,313 dollars; her exports to 4,947,166 dollars; and her coasting trade is also valuable.

There is a free school fund of 50,000 dollars, belonging to different counties, and appropriated to the education of indigent children; and the proceeds of a small school fund belonging to the state, are also applied to the same object. The state also grants annually a sum of 5000 dollars to the University of Maryland, and a further sum, amounting in 1835 to 18,600 dollars, to other colleges, academies, and schools.

The colleges are St. John's college, at Annapolis; St. Mary's at Baltimore, Mount St. Mary's at Emmetsburg, and Mount Hope, near Baltimore. The academical and medical departments of the University of Maryland, at Baltimore, are in operation, and there is also another medical school, styled the Washington Medical College, in the same city.

The Roman Catholics, Episcopalians, and Methodists, are the prevailing sects; and the Presbyterians, Baptists, German Reformed, and Friends, are pretty numerous. There are also some Universalists, Lutherans, Swedenborgians, Tunkers, and Menonists.

The canals and rail-roads of Maryland are on a large scale, the Chesapeake and Ohio canal is to extend from Georgetown to Pittsburgh, 340 miles; it is completed to a point above Williams-

port, 107 miles, and is in progress to Cumberland, 185 miles, an appropriation of 3,000,000 dollars having recently been made by the state to enable the company to finish this section of the work. The cost of this work, thus far, is estimated to have been about 4,400,000 dollars. The legislature of the state has also appropriated 1,000,000 dollars for the construction of branches to Baltimore and Annapolis.

The Susquehanna canal, extending from Columbia to Port Deposit, now completed, is 45 miles in length. The Baltimore and Ohio rail-road is completed to Harper's Ferry, 80 miles, where it is connected with the Winchester rail-road; the work is now going on towards Cumberland, and an appropriation of 3,000,000 dollars has been made by the state; a like sum has been subscribed by the city of Baltimore: the state of Virginia, and the city of Wheeling, have subscribed a million dollars each, to aid in its completion. A branch has been constructed to Washington, a distance of 32 miles, from a point about 8 miles from Baltimore. It has been ascertained by surveys, to be practicable to carry this rail-road over the Alleghany mountains, at an elevation of 2278 feet, without the use of inclined planes.

The Baltimore and Philadelphia rail-road is partly in this state: the whole extent of this work is 92½ miles. The Baltimore and Susquehanna rail-road extends from Baltimore, by York, to the Susquehanna, 73 miles. A rail-road from the northern part of the Eastern shore to Pocomoke Bay is contemplated.

POPULATION AT DIFFERENT PERIODS.

In 1660, 12,000; in 1677, 16,000; in 1701, 25,000; in 1733, 36,000; in 1749, 85,000; in 1755, 108,000; in 1763, 70,000 whites.

	INCREASE.		SLAVES.
In 1790.....	317,728	103,036
1800.....	345,824	From 1790 to 1800.....	26,096..... 108,554
1810.....	380,546	1800 to 1810.....	35,722..... 111,502
1820.....	407,350	1810 to 1820.....	16,804..... 107,398
1830.....	446,913	1820 to 1830.....	39,563..... 102,878
1840.....	469,273	1830 to 1840.....	22,360..... 89,536

Of the above population of 1840, there were, white males, 158,636; white females, 159,081; deaf and dumb, 244; blind, 256. Total whites, 317,717. Free coloured persons, 62,020. Slaves, 89,536.

Baltimore, the principal city of the state, and, in point of population, the third in the Union, stands on an arm of Patapsco Bay, about 14 miles from the Chesapeake, and 200 from the sea. The harbour is capacious and safe, and consists of an inner basin, into which vessels of 200 tons can enter, and an outer harbour, at Fell's Point, accessible to the largest merchant-ships. The entrance is commanded and defended by Fort M'Henry.

Baltimore possesses nearly the whole trade of Maryland, that of part of western Virginia and Pennsylvania, and the Western States; and its inland communication has been extended and facilitated, by the construction of the Baltimore and Ohio rail-road. Manufactures of cotton, woollen, paper, powder, alum, pottery &c., are likewise numerous in the city and neighbourhood. Ship-building also is carried on to a considerable extent in Baltimore. Her builders are famous for the construction of fast-sailing craft, which are in demand in foreign ports: 46 vessels were built here in 1837. The commerce of Baltimore is large and increasing. The number of arrivals from foreign countries in the year 1838, amounted to 408. The annual inspections of flour embrace about 500,000 barrels, and of tobacco, 35,000 hogsheads. The number of banks is ten, with a capital of about 7,000,000 dollars. The public buildings are 56 churches, two hospitals, a penitentiary, exchange, the college and university halls, &c.

The battle monument, erected in memory of the successful defence of the city, when attacked by the British, in 1814, is an elegant marble obelisk, 35 feet high, on which are inscribed the names of those who fell in that gallant affair. The Washington monument is the most splendid structure of the kind in the country: it is a Doric column of white marble, with a circular staircase inside, by which you ascend to the top; the column is 140 feet in height, and 20 feet in diameter at bottom; it stands upon a base 23 feet high, and is surmounted by a colossal statue of the Father of his Country. The Exchange is a large and handsome edifice, 366 feet by 140; the Roman Catholic Cathedral is, perhaps, the finest church in the country, and it contains some good paintings.

The citizens of Baltimore are not more distinguished for their bold and persevering enterprise, than for hospitality and agreeable manners. In 1765, there were not more than 50 houses on the site of the city; in 1800, the population had increased to 23,971; in 1820, to 62,738; in 1830, to 80,625; and in 1840, it amounted to 102,313 tonnage 76,022.

The city of Annapolis, agreeably situated on the Severn, three miles from Chesapeake Bay, is the capital of the state. It is regularly laid out, with the streets diverging from the state-house and the Episcopal church. The state-house is a handsome building, in which the old Congress held some of their sessions; here is likewise the state library of 10,000 volumes. Population, 2792.

Frederick city, 47 miles west of Baltimore, is, in point of wealth, elegance, and population, the second city in Maryland. A branch of the Baltimore and Ohio rail-road terminates here.

The population of this flourishing place is 5182. North-west from Frederick city and near the north line of the state, is Hagerstown, a well-built and flourishing town, containing the usual county buildings, several churches and academies, and a population of 3750 souls. Williamsport, at the mouth of the Conococheague, is a flourishing village, on the route of the Baltimore and Ohio rail-road and the Chesapeake and Ohio canal. Pop. 500.

DISTRICT OF COLUMBIA.

THIS is a territory of ten miles square, under the immediate government of Congress. It is divided into two counties and three cities, the counties and cities being separate. The cities are Washington, Alexandria, and Georgetown; the counties, Washington and Alexandria. This district lies on both sides of the Potomac, 120 miles from its mouth, between Maryland and Virginia, and was ceded to the general government by those states in 1790. The population of the District amounted, in 1840, to 43,712, of which 4694 were slaves, and 8361 free coloured persons.

The city of Washington was laid out, under the superintendence of the great man whose name it bears, in 1791, and became the seat of government in 1800. It stands in the centre of the District, upon the north bank of the Potomac. The plan of the city combines regularity with variety, and is adapted to the variations of the surface, so that the spaces allotted to public buildings occupy commanding positions, and the monotonous sameness of a rectangular design is avoided, while all its advantages are secured.

Washington is the residence of the President of the United States, and of the other chief executive officers of the Federal Government, and of foreign ministers to the United States. The Congress meets here annually on the first Monday of December; and the Supreme Federal Court also holds its annual sessions here.

The population of the city in 1830 was 18,827, including 3129 free blacks, and 2319 slaves; but in 1840 it amounted to 23,364. During the session of Congress the city is thronged with visitors from all parts of the world. The buildings which it contains are in three distinct parts: one portion being in the neighbourhood of the navy-yard, another in that of the capitol, and another in the Pennsylvania Avenue, which extends from the capitol to the President's house. The city presents the ap-

pearance of a group of villages; the spaces between the inhabited parts not being occupied or marked out.

The Capitol is a large and magnificent building of white freestone, 352 feet long, in the shape of a cross, with the Representatives' Hall and the Senate Chamber in the two wings, and a spacious rotundo in the centre. The Representatives' Hall is semicircular, 95 feet in length, and 60 in height, lighted from the top, and adorned with a colonnade of pillars, beautifully polished; it is one of the most elegant halls in the world.

The Senate Chamber is of the same shape, and 74 feet long. The rotundo is 96 feet in diameter, and is 96 feet high to the top of the dome within. It is all of marble, and the floor is beautifully paved; the whole has a most grand and imposing effect. Several pieces of sculpture are placed in niches in the walls, representing events in American history. The national library is contained in the capitol, which embraces also a series of national paintings by Trumbull.

The President's house, built of freestone, is two stories high, with a lofty basement, and it has a front of 180 feet, adorned with an Ionic portico; it is surrounded by extensive grounds. On each side are the four offices of the executive departments; the war office contains a gallery of Indian portraits, and the state office several interesting original papers, as the declaration of independence, Washington's commission, &c. There are also here an arsenal and a navy-yard, with a city hall, and hospital, penitentiary, 20 churches, the halls of Columbia college, &c. A branch of the Chesapeake and Ohio canal terminates in the city.

Georgetown is about three miles west of the capitol. The houses are chiefly of brick, and there are many elegant villas in different parts. The Catholic college here is a respectable institution. Georgetown is a thriving place, and has considerable commerce; but the navigation of the river is obstructed by a bar just below the town; here is also a cannon foundry. The Chesapeake and Ohio canal reaches the Potomac at this place. Population, 7312. Tonnage, 9964.

The city of Alexandria, six miles below Washington, on the opposite side of the Potomac, carries on an extensive trade in flour, tobacco, &c., and is actively engaged in the valuable shad and herring fisheries of the river. The city is regularly laid out, and prettily situated; and it has a good harbour, with commodious wharves, accessible to the largest ships. Here are a high school, a girls' boarding-school under the charge of the Sisters of Charity, an orphan asylum, nine churches, several tanneries, engine manufactories, founderies, cotton-mills, &c. Population, 8460.

COMMONWEALTH OF VIRGINIA.

NATURE has bestowed on Virginia advantage of position, soil, climate, and navigable rivers. She is often distinguished by the title of the Ancient Dominion, probably from the circumstance of her having been the first settled of the colonies.

This state is bounded on the north by Maryland, Pennsylvania, and Ohio; south by North Carolina and Tennessee; east by Maryland and the Atlantic Ocean, and on the west by Kentucky and Ohio. Extent from north to south, 220 miles; from east to west, 370 miles. Area, about 70,000 square miles.

Every portion of Virginia is penetrated by fine rivers and streams, useful either as channels of navigation, or for mechanical purposes. The principal rivers are the Potomac, Shenandoah, James, Rappahannock, Mattaponi, Pamunky, York, Appomattox, Elizabeth, Nottoway, Meherrin, Ohio, Great Kanawha, and the Monongahela and its principal branches.

The Alleghany range of mountains, with its numerous ridges, covers the whole middle section of this state, and gives it a rugged surface. The country east of the mountains descends gradually to the flat and sandy alluvion of the coast. The district west of the mountains is hilly. The soil varies greatly, being sandy and sterile on the coast, very fertile on the banks of rivers, and productive in the valleys of the Alleghanies.

To the productions common to the northern and middle sections of the Union, this state adds the sweet potato, the finest tobacco, and in the southern parts cotton as a crop. The temperature, soil, and circumstances, are supposed to be favourable in the highest degree to the cultivation of the grape and the silk mulberry.

The mineral wealth of Virginia is boundless; gold, copper, lead, iron, coal, salt, limestone; thermal, chalybeate, and sulphuretted springs; excellent marbles, granites, soap-stones and sand-stones, &c., are among the treasures as yet for the most part lying idle in the bowels of the earth. Mining industry has, however, recently taken a start, and will doubtless soon afford profitable employment to many of the inhabitants.

Of the metallic products of Virginia, gold is at present the most important. It is found on both sides of the North and Rapid Ann rivers, of the North and South Anna near their heads, of the Rivanna in the lower part of its course, and of the James river above and below the mouth of the Rivanna. Several companies, in different parts of the gold region, are at present working mines, some of which promise to yield a handsome remuneration.

Vast fields of coal exist in Virginia, both of the bituminous and anthracite kinds; of the former, great beds have been found spreading over an extent of many miles. The mineral has been mined and exported in considerable quantities from the vicinity of Richmond, for many years past. Iron ore exists also in vast quantities, in various parts; in some places it is found between immense layers of coal.

Salt springs occur at various places; at some of which works for manufacturing the water into salt have been erected: the most important are on the Great Kanawha river, in the vicinity of Charleston. The quantity made here is about 1,745,618 bushels annually. Virginia contains a profusion of mineral springs, of great and various virtues, many of which have acquired much reputation for their medicinal properties, and some of them are much resorted to.

The state has a fund for internal improvement amounting to nearly 7,737,748 dollars, the income of which, exceeding 306,000 dollars, is applied, under the direction of a board of public works, to aid in useful undertakings for facilitating the intercommunication between different parts of the state. The Dismal Swamp canal unites Deep creek with Joyce's creek, and thus connects Chesapeake Bay with Albemarle Sound. But the greatest work undertaken in this state is the James and Kanawha communication, which comprises canals and dams for the improvement of James river above Richmond, a canal connecting its head waters with the New river, and the improvement of the navigation of that river and the Kanawha to Charleston. The portion of the work between Richmond and Lynchburg is in an advanced state, and the continuation above that point is also in progress.

Several important rail-roads have been constructed. The Petersburg and Roanoke rail-road extends from Petersburg to Blakely on the Roanoke, 60 miles. A continuation of this work to Richmond, 22 miles, and the Richmond and Potomac rail-road, from Richmond through Fredericksburg to the Potomac, 75 miles, completes the connection between the Potomac and Roanoke. The Winchester rail-road extends from Winchester to Harper's Ferry, 30 miles, and is there connected with the Baltimore and Ohio rail-road. The Portsmouth and Roanoke rail-road extends from Portsmouth, opposite Norfolk, to Weldon, on the Roanoke, 80 miles.

The literary fund belonging to the state amounts to 1,413,556 dollars, and the revenue from the same to 102,590 dollars. In 1817, a permanent appropriation was made of 45,000 dollars a year for the instruction of poor children, to be distributed among the several counties and towns in proportion to their white popu-

lation. There are numerous grammar-schools and academies in the state, and in many families the children are instructed by domestic tutors.

The college of William and Mary, at Williamsburg, is the oldest in the United States after Harvard college; it was chartered in 1691. The University of Virginia, established at Charlottesville, is, however, the most important institution in the state; the university went into operation in 1825, and it receives 15,000 dollars a year from the state; the library consists of 10,500 volumes. Washington college at Lexington, Hampden-Sidney college in Prince Edward county, and Randolph-Macon college in Mecklenburg, are respectable institutions.

The theological schools are, an Episcopal Seminary in Fairfax county, the Union Seminary founded by the Presbyterians in Prince Edward county, and the Virginia Baptist Seminary near Richmond. The predominant religious sects are Baptists, Methodists, Presbyterians, and Episcopalians. The Lutherans and Reformed Baptists are also numerous, and there are some Roman Catholics, Friends, and Tunkers.

POPULATION AT DIFFERENT PERIODS.

In 1642, 20,000; in 1660, 30,000; in 1703, 60,606, in 1749, 85,000; in 1763, 170,000; viz. about 70,000 whites, and 100,000 negroes.

		INCREASE.	SLAVES.	INCREASE
In 1790	747,610.....		292,627	
1800	880,200	From 1790 to 1800...	132,590	346,968
1810	974,622	1800 to 1810...	94,422	392,518
1820	1,065,366	1810 to 1820...	90,744	425,153
1830	1,211,405	1820 to 1830...	146,039	469,724
1840	1,236,073	1830 to 1840...	24,668	448,987

Of the above population of 1840, there were, white males, 361,223; white females, 379,745; deaf and dumb, 603; blind, 892. Total, whites, 740,968. Free coloured persons, 46,118; slaves, 448,987.

Richmond, the capital of the state, stands on James river upon several eminences, which command fine views of the surrounding country, and give to the city an air of singular beauty. The western division occupies a high plain, called Shockoe Hill, overlooking the lower town, and containing a beautiful square of about ten acres, which is adorned with fine shade trees, and laid out in gravelled walks; here, in a commanding situation, stands the capitol, or state-house, one of the most elegant structures in the United States, containing a statue of Washington by Houdon; and contiguous to it is the city hall, a neat edifice of the Doric order. The other public buildings are the armoury, penitentiary, 16 churches, a theatre. &c. The city is supplied with pure

water from three reservoirs, each containing 1,000,000 gallons and filled by two pumps, which raise at the rate of 800,000 gallons in the 24 hours.

Richmond is 110 miles from the mouth of the river, which carries 14 feet of water till within a few miles of the city, and affords boat navigation for 220 miles above the falls. These advantages enable it to carry on an extensive trade, both inland and by sea; the annual value of the exports being about 3,000,000 dollars, in addition to a valuable coasting trade. Large quantities of wheat, flour, tobacco, &c., are brought down by the James River canal.

The falls of the river, immediately above the city, afford an unlimited water-power, which is largely applied to manufacturing purposes; there are here, and in the village of Manchester, opposite to Richmond, four large flour-mills, grinding annually about 700,000 bushels of wheat; four cotton-mills, tobacco manufactories, a cannon foundery, two rolling and slitting-mills, paper-mills, &c. The population in 1830 was 16,060; at present, including that of Manchester, which is connected with it by a bridge, it exceeds 20,000. A rail-road extends from Manchester to the coal-mines, on the same side of the river, 13 miles, which yield at present above 50,000 tons of coal annually.

The principal sea-port of this state is Norfolk, which is situated on the Elizabeth river, eight miles from Hampton Roads. Its harbour is deep and capacious, easy of access, and perfectly secure. The favourable situation of this place, in regard to the sea, and its connection with the interior by means of the Dismal Swamp canal and the Portsmouth and Roanoke rail-road, have made it the chief commercial depôt of Virginia. The principal public buildings are eight churches, a marine hospital, a theatre, lyceum, &c. Population, 10,900. At Gosport, in Portsmouth, on the opposite side of the river, is one of the most important navy-yards of the United States, containing a magnificent dry-dock, of hewn granite. Population of Portsmouth, 2000.

Petersburg, on the right bank of the Appomattox river, is a handsome and flourishing town, with 11,136 inhabitants, combining an active trade in cotton, flour, and tobacco, with manufacturing industry. Vessels drawing seven feet of water come up to the town, but large ships unload at City Point, at the mouth of the river. The falls of the Appomattox furnish ample water-power, and there are here several cotton-mills, merchant flour-mills, a brass and iron foundery, tanneries, cotton-seed oil-mills, &c.

North-west from Richmond, and on the Rivanna river, is Charlottesville, with about 1000 inhabitants. It is pleasantly situated in a charming valley, and derives its interest from its

being the seat of Virginia University. The halls of this highly respectable and valuable institution form a fine collection of buildings. Three miles from Charlottesville is Monticello, the seat of the late President Jefferson. A simple granite obelisk over the grave of Jefferson bears this inscription, written by himself: *Thomas Jefferson, Author of the Declaration of Independence, and Founder of the University of Virginia.*

Nearly west from Richmond, and 120 miles distant, is Lynchburg, situated on the southern bank of James river, which is here bold and broken. It is a neat and flourishing town, carrying on an active trade, and containing some manufactories. Lynchburg is one of the largest tobacco markets in the United States, from 10,000 to 16,000 hogsheads having been inspected here annually during the last ten years. Population, 6400.

At the junction of the Potomac and Shenandoah rivers, stands the town of Harper's Ferry, celebrated for the majestic scenery in its vicinity: it has a population of about 2000 inhabitants, and contains three churches, two academies, several large flour and saw-mills, an arsenal of the United States, containing about 80,000 stands of arms, and an armoury for the manufacture of fire-arms.

A rail-road extends from this place to Winchester, one of the most flourishing towns in the state, with about 3414 inhabitants. It stands on the site of old Fort Loudon, in the midst of a very rich and highly-cultivated tract, inhabited by an industrious and thriving population. Winchester is the depôt of the surrounding country, and its trade and manufactures are extensive.

Fredericksburg is a flourishing town at the head of navigation on the Rappahannock river, which admits vessels of 140 tons up to the town. Its situation makes it the depôt of a well-cultivated tract, and its trade is considerable. Tobacco, wheat, flour, maize, gold, &c., are the principal articles of exportation. Population, 4000.

In Westmoreland county on the Potomac, is shown the spot where Washington was born; the house, which stood on Pope's creek, about half a mile from the river, on a plantation called Wakefield, is now in ruins. A simple stone, with the inscription, *Here, on the 11th of February, 1732, George Washington was born,* designates the consecrated spot.

Further up the river, and eight miles below Alexandria, is Mount Vernon, the seat and the tomb of that great man. The mansion house is a simple wooden building, two stories high, with a plain portico, extending the whole length, and commanding a view of the river; here repose his mortal remains, which

have recently been deposited within a beautiful sarcophagus, the offering of private munificence.

In the western part of the state is the city of Wheeling, surrounded by rich coal-beds and a highly fertile country; and, standing at the head of steam-boat navigation on the Ohio during the season of low water, is one of the most flourishing trading towns in the country. The population increased from 1567 in 1820, to 5222 in 1830, and is at present about 8,000. Iron-founderies, steam-engine factories, cotton and woollen-mills, glass-houses and cut-glass works, an extensive rolling and slitting-mill and nail-factory, steam flour-mills, paper-mills; copperas, white-lead, and sheet-lead manufactories; tobacco-manufactories, tanneries, smitheries, &c., are among the manufacturing establishments of this place.

STATE OF NORTH CAROLINA.

NORTH CAROLINA is bounded on the north by Virginia, east by the Atlantic Ocean, south by South Carolina, and west by Tennessee. Length 362 miles, and breadth 121 miles; area, 50,000 square miles. The country, for more than 60 miles from the coast, is a low plain, with many swamps and inlets from the sea. The greater portion of this district, except along the water-courses, is a vast forest of evergreens.

The rich lands near the swamps and rivers are insalubrious. Having passed this monotonous region, we emerge to the pleasant and mild parts of the state, at the base of the Alleghanies, from whose summits the eye traverses an immense extent of beautiful country to the west.

In the western part of the state, the Blue Ridge, which forms the separating line between the waters of the Atlantic and the Mississippi, attains an elevation of about 5500 feet. The western boundary of the state is formed by the prolongation of the same ridge; its different parts are known by various local names, one of which, the Black Mountain, has been recently ascertained to be the most lofty in the United States, east of the Rocky Mountains; its height is 6476 feet, or 48 feet more elevated than Mount Washington, in New Hampshire.


North Carolina abounds in considerable rivers, but enjoys few facilities for navigation in proportion to the number and size of the streams, which are shallow or broken in their course, or lose themselves in lagoons difficult of access, or are obstructed by bars. The Chowan and Roanoke flow into Albemarle Sound,

SOUTHERN STATES.



Great Falls of the Potomac.

These Falls are about twelve miles above Washington City. The descent of the water is seventy-six feet.




Capitol at Richmond.



Natural Bridge in Virginia.

This sublime work of nature is fifteen miles south of Lexington; it extends across a chasm that is more than two hundred feet deep. The bridge is sixty feet wide in the middle, and affords a firm and safe passage.

NORTH AMERICA.



Washington's Tomb, at Mount Vernon, eight miles from Alexandria.



Cotton Field.



Gold Mining.

and the Tar river and Neuse into Pamlico Sound. The Cape Fear river is the principal stream, which has its whole course within the state. The Waccamaw, the Lumber, and Yadkin, which take the names of the Little and Great Pedee, and the Catawba, which rises in the Blue Ridge, all flow into South Carolina; while the French-Broad, Little Tennessee, Hiwassee, and New river, descend in an opposite direction from the same mountain.

The pine forests of North Carolina, which cover nearly the whole of the eastern part of the state, yield not only much lumber for exportation, but also nearly all the resinous matter used in ship-building in this country. The products are turpentine, spirits of turpentine, rosin, tar, and pitch.

Among the mineral productions, the most important appear to be gold and iron. The gold region of North Carolina embraces the section on both sides of the Blue Ridge, and extends to the east of the Yadkin. In almost any part of this district gold may be found in greater or less abundance mixed with the soil. It exists in grains or masses from almost imperceptible particles, to pieces of one or two pounds weight; one of the largest lumps ever found was dug up in Cabarrus county—it was worth between 7000 and 8000 dollars. Lumps from the value of 100 or 200 to 1000 dollars, are not uncommon.

The great diversity of climate between the eastern lowlands and the western high country produces a corresponding diversity in the agricultural productions of the two sections; while the former yields cotton, rice, and indigo, the more northern grains and fruits thrive in the latter, which yields wheat, Indian-corn, tobacco, and hemp. The cotton crop of North Carolina is about 30,000 bales.

Manufactures can hardly be said to exist, except in the shape of household industry; and the dangers of the coast, together with the want of good harbours, cause the trade of North Carolina to pass chiefly through Virginia, South Carolina, Georgia, and Tennessee.

The works of internal improvement are yet few in number in North Carolina. The Dismal Swamp canal is partly, and its branch, the North-west canal, wholly, in this state.

Of rail-roads, the Portsmouth and Roanoke, the Petersburg and Roanoke, and Greenville rail-roads, though partly in North Carolina, are in reality Virginia improvements. Two considerable works of that kind have been lately finished here: these are the Wilmington and Raleigh, and the Gaston and Raleigh rail-roads; the first extends from Weldon, on the Roanoke, to Wilmington, 161 miles; and the other from Gaston, on the

same river, to the capital, 85 miles. They were opened to the public in March, 1840.

The University of North Carolina, at Chapel Hill, about 30 miles from Raleigh, is the principal educational institution in the state; there is a pretty large number of academies, but no system of general education has been adopted. The Methodists and Baptists are the most numerous religious sects, and there are also a good many Presbyterians and Episcopalians, with some Lutherans, Moravians, Friends, and Roman Catholics.

POPULATION AT DIFFERENT PERIODS.

In 1701, 5,000; in 1749, 45,000; in 1763, 95,000.

	INCREASE.		SLAVES.	INCREASE.
In 1790.....	393,951.....		100,571	
1800.....	478,103	From 1790 to 1800.....	84,152	133,296
1810.....	555,500	1800 to 1810.....	77,397	168,824
1820.....	638,829	1810 to 1820.....	83,329	205,017
1830.....	737,987	1820 to 1830.....	98,162	245,601
1840.....	753,419	1830 to 1840.....	15,432	245,817
				216

Of the foregoing population of 1840, there were, white males, 240,047; white females, 244,823; deaf and dumb, 354; blind, 390. Total, whites, 484,870. Free coloured persons, 22,732; slaves, 245,817.

Raleigh, the capital of the state, not far from the west bank of the Neuse, is a thriving town, with 2244 inhabitants. A fine state-house of granite is now erected here, in place of the one destroyed by fire in 1831, when Canova's statue of Washington was unfortunately ruined. Fayetteville is a busy and flourishing town, at the head of boat navigation on the Cape Fear river, with 3000 inhabitants. It contains an United States' armoury, and has recently engaged with activity in manufacturing cotton goods. Salem, Salisbury, and Charlotte, are small towns in this section. The last mentioned has of late rapidly increased in population and importance, on account of proximity to the gold mines, and has at present 1000 inhabitants. A mint for the coinage of gold has been erected here.

Beaufort, the only port of North Carolina directly upon the sea, admits vessels drawing 12 feet of water, and the harbour is safe and commodious; but the town is inconsiderable. Wilmington, 30 miles from the sea, on Cape Fear river, is the most important commercial town of the state, and it carries on a considerable trade with the West Indies. The population in 1840, 4744. Newbern, on the south bank of the river Neuse, 50 miles from Pamlico Sound, is a place of some commerce, although large vessels cannot come up to the town, and the navigation is

tedious and difficult for smaller craft. Newbern is pleasantly situated and well built, and, with a population of 3690 souls, is the principal town in the state. Washington and Tarboro' on the Pamlico river, Plymouth and Halifax on the Roanoke, Edenton on the Chowan, and Elizabeth on the Pasquotank, are small trading towns.

STATE OF SOUTH CAROLINA.

THE State of South Carolina is bounded on the north and north-east by North Carolina, south-east by the Atlantic Ocean, and south-west by Georgia, from which it is separated by the Savannah river: it is in length 188 miles, by 160 in breadth, the area being about 33,000 square miles.

The rivers of South Carolina afford some considerable navigable facilities for small river craft; but in the lower part of their course they are shallow, and obstructed by bars. The principal are the Waccamaw, Pedee, Black river, Santee, Stono, Edisto, Combahee, Coosaw, Broad, and Savannah.

The sea-coast is bordered with a fine chain of islands, between which and the shore there is a very convenient navigation. The main land is by nature divided into the lower and upper country. The low country extends 80 or 100 miles from the coast, and is covered with extensive forests of pitch-pine, called pine barrens, interspersed with swamps and marshes of a rich soil: beyond this is the sand-hill region, 60 miles in width, the sterile hills of which have been compared to the arrested waves of the sea in a storm.

To this distance the broad extent of country is denominated the lower country; beyond it we approach the ridge or upper country, the Atlantic ascent of which is precipitous. From the summit stretches a fine belt of table-land, fertile and well cultivated, watered by rivers, and irrigated by smaller streams, extending from the Savannah to Broad river. The country beyond the ridge resembles in its scenery the most interesting of the northern states. A number of mountains of striking forms, here swell with their peaks to a very considerable elevation. Table Mountain is the most conspicuous; its summit is supposed to be 4000 feet above the level of the sea.

The low country is infested with many of the diseases which spring from a warm, moist, and unelastic atmosphere. Of these, the most frequent are fevers, from which the inhabitants suffer more than from any, or perhaps from all other diseases together.

The districts of the upper country enjoy as salubrious a climate as any part of the United States.

The staple commodities of this state are cotton and rice, of which great quantities are annually exported. The cotton crop of South Carolina is about 66 millions of pounds, of which a part is the much-prized long staple, or sea-island kind. Rice, first introduced in 1693, is raised only in the low country, where the immense swamps in which it is grown may be easily irrigated, by means of the rise of the tide in the rivers. The rice exported from the United States, chiefly the produce of South Carolina, varies from 120,000 to 175,000 tierces, of the value of from 2,000,000 to nearly 3,000,000 dollars.

Indigo was for some time one of the staples of this state; its cultivation was introduced in the middle of the last century, and at the breaking out of the revolutionary war, about 1,000,000 pounds were exported annually; but toward the close of the century the price was so much lowered by large importations from the East Indies into England, that it gave way to cotton, which is raised on the same lands.

There are no manufactures of any importance in South Carolina, but the commerce of the state is necessarily extensive; it consists in the exports of her own raw produce, including rice, cotton, tar, pitch, turpentine, lumber, and of large quantities of the productions of Georgia and North Carolina; and in the import of manufactured articles, wines, tropical fruits, &c., for home consumption.

The region in which gold is found extends through this state. Although the mines are abundant, the diggings have been less numerous than in North Carolina. Various ochres, used in painting, are found near Yorkville. Marble, limestone, iron and lead ore, potters' clay, fullers' earth, nitrous earth, talc, and most of the useful fossils, are common.

Free schools for poor children have been established throughout the state; and, in the beginning of 1835, 8475 children were instructed, at a charge of 37,000 dollars. There is a considerable number of useful and respectable academies; the Charleston college in Charleston, and the college of South Carolina at Columbia, are valuable institutions; the latter has a library of 10,000 volumes, and has been liberally endowed by the state.

There are several medical schools in Charleston, a Presbyterian theological seminary at Columbia, a Lutheran theological seminary at Lexington, and a Baptist theological seminary at the High Hills. The prevailing religious sects are Baptists, Methodists, and Presbyterians; there are also many Episcopalians and Lutherans, and some Roman Catholics.

Several useful canals have been constructed in this state, but none of them is of great extent; the Santee canal extends from the head of sloop navigation on Cooper's river, 34 miles from Charleston, to the river Santee, a distance of 22 miles, and forms the channel to the sea for large quantities of the produce of the upper country. The Charleston and Augusta rail-road, extending from the former city to Hamburg on the Savannah, opposite Augusta, 135 miles in length, is the longest work of the kind yet constructed. Another great work is now commenced and advancing with great rapidity. This is the Charleston and Cincinnati rail-road, which will pass through Columbia, thence into North Carolina, thence to Knoxville, Tennessee, whence it will be continued through Lexington to the Ohio river; the estimated cost is 10,000,000 dollars; whole distance, 600 miles.

POPULATION AT DIFFERENT PERIODS.

In 1701, 7000; in 1749, 30,000; in 1750, 64,000; in 1765, 40,000 whites, and 90,000 coloured.

	INCREASE.	SLAVES.	INCREASE.
In 1790.....	249,073	107,094	
1800.....	345,590	From 1790 to 1800....	96,518
1810.....	415,115	1800 to 1810....	69,524
1820.....	502,741	1810 to 1820....	86,626
1830.....	581,185	1820 to 1830....	78,344
1840.....	594,398	1830 to 1840....	13,213
			327,038
			11,673

Of the above population of 1840, there were, white males, 130,496; white females, 128,588; deaf and dumb, 218; blind, 289. Total, whites, 259,084. Free coloured persons, 8,276 slaves, 327,038.

It will be perceived by the above enumeration, that, taking into view the whole state of South Carolina, the black population is considerably more numerous than that of the whites; and as they are unequally distributed, the numerical superiority of the former is still greater in the low country, where they are to the whites as three to one: in the hilly country, the whites are rather the most numerous, and in the western part of the state there are nearly three whites to one black.

Charleston, the metropolis of South Carolina, and the only considerable city in the Atlantic states south of the Potomac, stands on a point of land between the Ashley and Cooper rivers, six miles from the ocean. It is in general well built. Among the public buildings are 20 churches, the city hall, exchange, two arsenals, theatre, college halls, alms-house, orphan asylum, &c.; the city library contains about 15,000 volumes.

The city is healthier than the surrounding country, and the

planters from the low country, and many opulent West Indians, spend the summer here. Its commerce is extensive, comprising nearly the whole of that of the state. The population increased from 18,711 in 1800, to 30,289 in 1830, of which number 12,928 were whites; including the Neck, which is adorned with numerous plantations in a high state of cultivation, the population in 1840 amounted to 29,261. Tonnage, 29,250.

Charleston suffered severely from an extensive fire which took place April 27th, 1838, when 1158 buildings of various kinds and much property was destroyed;—total amount, near 4,000,000 dollars. A number of persons also lost their lives. The approach to the city is defended by Fort Moultrie, on Sullivan's Island, at the mouth of the harbour, and by Castle Pinckney opposite the extreme point of the city within.

Columbia, the capital of the state, is pleasantly situated on the Congaree, below the junction of the Saluda and Broad rivers. It is regularly laid out with very wide streets, and is a neatly built town, with 3500 inhabitants. It contains a handsome state-house, a lunatic asylum, the halls of South Carolina college, and several churches. Camden is a place of some trade, situated on a rising ground on the Wateree: in its neighbourhood two important battles were fought during the revolutionary war.

Georgetown, to the north on Winyaw Bay, being the depôt of an extensive and well-cultivated district, has considerable trade, but is not accessible to vessels drawing more than 11 feet of water. It is, however, unhealthy, and during the autumn many of the inhabitants resort to North Island at the mouth of the bay. Cheraw is a small trading town on the Pedee, near the North Carolina line.

Orangeburg, Hamburg, Yorkville, and Greenville, are the chief towns in the interior of the state. Hamburg derives its importance from its being the inland terminus of the rail-road from Charleston to the Savannah river. Pop. about 2500.

STATE OF GEORGIA.

GEORGIA is bounded north by Tennessee and North Carolina, north-east by South Carolina, and south-east by the Atlantic Ocean, south by Florida, and west by Alabama. Length, 300 miles; breadth, 200; area, 62,000 square miles. The principal rivers of Georgia are the Savannah, (which forms the boundary between it and South Carolina,) Alatamaha, Ogeechee, Satilla, Ockmulgee, Oconee, St. Mary's, Flint, Chattahoochee, Tallapoosa, and Coosa. The coast of Georgia, for four or five miles

inland, is a salt marsh, mostly uninhabited. In front of this, towards the sea, there is a chain of islands of a grey, rich soil, yielding on cultivation the finest quality of sea-island cotton. The principal are Wassaw, Ossabaw, St. Catherine, Sapelo, St. Simon's, Jekyl, and Cumberland. Beyond the swamps which line the coast, commences that extensive range of pine-barrens closely resembling those of South Carolina; above this range the country begins to be pleasantly diversified by gentle undulations. This region is bounded on the west by the Blue Ridge, which here swells into elevations 1500 feet in height, which thence subside, and are lost in the sea. Beyond the mountains is an extensive and rich table-country, with a black soil of great fertility.

There are districts in this state that approach nearer to tropical temperature than any part of South Carolina, and better adapted to the sugar-cane, olive, and sweet orange. The hilly and western parts are as healthy as any in America. As an average of the temperature, winter may be said to commence in the middle of December, and terminate in the middle of February. The climate of the low country compares very nearly with that of Louisiana.

The mineral resources of Georgia are very imperfectly known; copper and iron have been found, but the most valuable mineral production, hitherto, has been gold. Although first found here but a few years ago, a large quantity has already been procured, chiefly from deposits, and scarcely any attempts have been made to carry on systematic mining operations. The gold occurs in the northern part of the state, on both sides of Chattahoochee as far north as the Blue Ridge, and to a considerable, but not well-ascertained distance on the south.

The great agricultural staples of Georgia are cotton and rice; the cotton crop of the year 1840 was estimated at 509,151 bales; the export of rice for the same year amounted to about 25,000 casks. The other exports are tar, pitch, turpentine, and lumber the products of the pine forests.

Georgia has applied herself with great energy to improving her means of communication. The following works are now in progress:—1. The Central rail-road, from Savannah to Macon, 200 miles in length; 2. The Monroe rail-road, from Macon to Forsyth, 25 miles; 3. Western and Atlantic rail-road, from a point in De Kalb county, eight miles east of the Chattahoochee river, to Ross's Landing on the Tennessee river; 4. The Georgia rail-road, from Augusta through Madison to Decatur, 160 miles. It is contemplated also to construct a rail-road from Macon to Columbus, and thence to West Point in Troup county, on the

Chattahoochee river; and one to connect the Ockmulgee and Flint rivers. The Brunswick canal extends from tide-water on the Alatomaha, to the town of Brunswick, a distance of 12 miles.

The state has an academic fund, the proceeds of which are distributed annually among the academies; the sum thus divided in 1834 was 18,710 dollars, and there is a considerable number of respectable academies. There is also a poor school fund, the income of which is divided among the counties, according to their respective population, but no general system of common education has been established: 18,078 dollars were distributed for the instruction of the poor in 1834. There is a college at Athens, styled the University of Georgia. The Baptists and Methodists are numerous, and the Episcopalians, Presbyterians, and Christians, number many adherents. There are also some Roman Catholics, Friends, Lutherans, &c.

POPULATION AT DIFFERENT PERIODS.

In 1749....	6,000		INCREASE.		SLAVES.	INCREASE
1790....	82,548.....				29,264	
1800....	162,686	From 1790 to 1800.....	80,138		59,699	30,435
1810....	252,433	1800 to 1810.....	89,747		105,218	45,519
1820....	348,989	1810 to 1820.....	88,456		149,656	44,438
1830....	516,823	1820 to 1830.....	167,834		217,470	67,814
1840....	691,392	1830 to 1840.....	174,569		280,944	63,474

Of the above population of 1840, there were, white males, 210,534; white females, 197,161; deaf and dumb, 257; blind, 287. Total whites, 407,695. Free coloured persons, 2753; slaves, 280,944.

The city of Savannah is built on the southern side of the river of the same name, on a high bank, rising about 50 feet above the water, from which it makes a fine appearance. In 1820 it suffered so much from a terrible fire, that its prosperity received a temporary check; but it has recovered from this shock, and is at present one of the most flourishing cities in the southern states, its population having increased to 12,214. Tonnage, 17,930.

Savannah is the chief commercial depôt in the state, and most of the cotton and rice, with large quantities of the other articles of exportation, pass through this port. The exports amount to 14,000,000 dollars: 20 steam-boats of a large class, and 50 steam tow-boats are employed on the river. Among the public buildings are 11 churches, an exchange, city-hall, hospital, theatre, &c.

The city of Augusta, the great interior emporium of the state, stands on the Savannah river, at the head of steam-boat navigation. It is handsomely built, and contains a city-hall, seven churches, an hospital, arsenal, theatre, &c.; a bridge across the Savannah river, 1200 feet long, connects it with Hamburg. The

population amounted in 1830 to 4000, but has increased to 6400. Augusta is the depôt of an extensive tract of productive and populous country, and is connected with the sea by the Charleston and Hamburg rail-road, and the Savannah river.

Milledgeville, the capital of the state, is pleasantly situated on the Oconee river, at the head of steam-boat navigation, and is a place of some trade; the population exceeds 2000. It contains a state-house, the penitentiary, on the Auburn plan, &c. Athens, a thriving little town above Milledgeville, is the seat of the University of Georgia.

Macon, on the Ocmulgee river, consisted in 1823 of a single cabin; in 1830 it had a population of 2600 souls, and at present the number of inhabitants is 4000. Its trade is extensive and growing, and there is a great number of saw and grist-mills in the vicinity. Great quantities of cotton are shipped from this place, and several steam-boats, beside numerous tow-boats and pole-boats, are employed on the Ocmulgee.

Columbus is situated on the Chattahoochee river, just below the falls, and 300 miles from the sea. The town was first laid out in 1828, when the site was yet covered with the native forest, and now contains 4000 inhabitants, with several churches, newspapers, &c. Many thousand bales of cotton are shipped every year from this place, and numerous steam-boats are employed on the Chattahoochee. Dahlonega, in the northern part of the state, between the Chestatee and Etowa, is the seat of one of the offices of the United States' Mint.

Darien is a neat and thriving little town, with an active trade in cotton, and in the lumber which is brought down the river in large quantities. Brunswick, with a fine spacious harbour, is situated on Turtle river, a few miles from the sea. A rail-road from this place to St. Mark's, on Apalachee bay, is contemplated. St. Mary's, a small town on the river of the same name, just above its entrance into Cumberland sound, derives importance from its deep and commodious harbour.

FLORIDA TERRITORY.

FLORIDA is bounded north by Alabama and Georgia, south and west by the Gulf of Mexico, and east by the Atlantic Ocean. Its mean length, from north to south, is 380 miles, and the mean breadth 150; the area being 55,000 square miles.

The surface of Florida is in general level, and not much elevated above the sea. It is intersected by numerous ponds, lakes

and rivers, of which the principal are, the St. John's, Apalachicola, Suwanee, Ocklockony, Choctawhatchie, Escambia, and Yellow-Water rivers. The southern part of the peninsula is a mere marsh, and terminates at Cape Sable in heaps of sharp rocks, interspersed with a scattered growth of shrubby pines.

The gulf stream setting along the coast has here worn away the land, forming those islands, keys, and rocks, known by the general name of the Reefs, and by the Spaniards called cayos, between which and the main land is a navigable channel. These islands contain some settlements and many good harbours. One of the most important is Key West, or Thompson's Island, six miles long, and two in breadth, on which is the town of Key West, the most southern in the United States: it is a naval station, and the seat of an admiralty court: the harbour is good, well sheltered, and commodious, and of sufficient depth of water to admit the largest vessels.

Live-oak timber, one of the most valuable products of Florida, is cut and exported to a considerable amount; also cedar logs, boards, staves, hides, tallow, and bees-wax. The fig, pomegranate, orange, and date, are among the fruits; cotton is the chief agricultural staple, the annual crop being about 35,000 bales; the sugar-cane is also pretty extensively cultivated; rice is raised in large quantities; and indigo formerly furnished a valuable article of exportation, but is now only raised for family use. But Florida is on the whole better suited for a grazing country; and its vast herds of cattle, horses, swine, &c., find a boundless extent of range in its fine pastures.

The climate, from October to June, is generally salubrious; but the months of July, August, and September, are extremely hot and uncomfortable; and during this season, fevers are prevalent. At St. Augustine, however, the climate is delightful, and this place is the resort of invalids.

The population of Florida, in 1840, amounted to 54,477; the different classes of which are as follows: whites, 27,943; free coloured, 817; slaves, 25,717.

Of the various Indian tribes that once inhabited Florida, the Seminoles alone remain. They were supposed a few years ago to amount to about 3000 or 4000 in number. Some of them have removed to the Indian territory west of the Mississippi river; the residue, after several years of tedious and, on their part, barbarous warfare with the United States, are now reduced to a small number, and will probably very soon be compelled to relinquish the contest, and join their brethren in the Indian territory. They inhabit a marshy and almost unknown tract in the southern part of the peninsula, called the Everglades.

St. Augustine is the oldest town in the United States. It is regularly built, but the streets are narrow; the houses are generally two stories high, surrounded with balconies and piazzas, and built of a shell-stone, or a concretion of shells and sand. Although the country in the vicinity is poor, yet there are fine gardens in and around the town; the beautiful orange groves, which ornamented the neighbourhood, and were very profitable to their owners, were mostly destroyed by the severe cold of 1837.

Jacksonville, on the St. John's, is a flourishing town, forming the depôt of the trade of the surrounding country; it is also a considerable thoroughfare, and the projected East Florida rail-road is to run from this point to St. Mark's. St. Mark's is the shipping port of a populous and productive district, and is a growing town, with a good harbour; the entrance affords 12 feet of water; but up to the town, eight miles from the sea, the bay carries only nine feet. A rail-road connects St. Mark's with the capital, Tallahassee, 21 miles. A work of the same kind, 190 miles in length, is contemplated from hence to Brunswick, Georgia.

Tallahassee stands on an eminence in a fertile district, and contains the capitol, several churches and banks, with about 2500 inhabitants. Apalachicola is a flourishing little town, at the mouth of the river of the same name. About 50,000 bales of cotton were exported from Apalachicola during the year 1835. St. Joseph's, on the bay of the same name, is also a place of growing trade. The bay affords 25 to 33 feet of water, and is well sheltered from all winds. A rail-road from St. Joseph's to the little lake Wimico, connects the town with the river Apalachicola.

Pensacola, on the bay of the same name, is important as a naval station of the United States; it is accessible to small vessels through Santa Rosa Sound, a long, shallow lagoon, sheltered by the island of Santa Rosa, which also fronts the bay of Pensacola, and through the main channel to ships of war, up to the navy-yard, about six miles below the town. The population of Pensacola is 2900.

STATE OF ALABAMA.

THE state of Alabama is bounded north by Tennessee, east by Georgia, south by Florida, and west by the state of Mississippi. Length 280 miles; breadth 160 miles; area 51,770 square miles.

The principal rivers are the Alabama, Tombigby, Black

Warrior, Coosa, Tallapoosa, Tennessee, Chattahoochee, Perdido, and Cahawba.

The southern part of the country, which borders on the Gulf of Mexico and West Florida, for the space of 50 miles wide, is low and level, covered with pine, cypress, &c. ; in the middle it is hilly, with some tracts of open land; the northern part is somewhat broken and mountainous, and the country generally is more elevated above the sea than most other parts of the United States at equal distance from the ocean. The Alleghany mountains terminate in the north-east part of the state.

Alabama possesses great diversity of soil, climate, natural, vegetable, and mineral productions. The sugar-cane has been found to succeed in the extreme southern, and some tobacco is cultivated in the northern counties. Indigo was formerly raised in considerable quantities; rice also grows well on the alluvial bottom near the Gulf; but cotton, which thrives throughout the state, is the great agricultural staple. The cotton crop at present exceeds 325,000 bales. Indian-corn, the principal grain, is raised in all parts of Alabama.

There are extensive beds of bituminous coal and iron ore in the central part of the state, both of which are of excellent quality, and several forges are in operation on the Cahawba. Gold is found in the northern section, and good marble has been obtained from the central tract; but the mineral resources of Alabama have never been carefully explored.

Several useful works of internal improvement have already been constructed, or are in active progress, in this youthful state. The Tuscumbia and Decatur rail-road extends round the Muscle Shoals of the Tennessee river, 45 miles. And there is also a canal, sixty feet wide, and six feet deep, surmounting the same obstruction. The Florida and Georgia rail-road, from Pensacola to Columbus, 210 miles; the Montgomery and Chattahoochee rail-road, from Montgomery to West Point, Georgia, 85 miles, and the Wetumpka and Coosa rail-road, are in progress. The connexion of these works with the valley of the Tennessee is also contemplated.

The growth of Alabama has been extremely rapid, there having been a constant tide of immigration, chiefly of planters with their slaves from the Atlantic states. The high price of cotton, and the extensive sales of Indian lands, have contributed to this result; and from the same causes, the population will be found, no doubt, to have doubled since 1830.

The constitution enjoins it upon the general assembly to encourage schools and the means of education within the state; and by act of congress in 1819, one section of 640 acres of 'he

public lands, in each township, was reserved for the support of common schools in the township; two entire townships, or 46,080 acres, were also granted to the state for the support of a seminary of learning, the proceeds of which have been appropriated to the endowment of the University of Alabama, in Tuscaloosa. La Grange college, and Spring Hill college, near Mobile, are also useful institutions, and there are numerous academies in the state. The State University also is in a promising condition. The Methodists, Baptists, and Presbyterians, are the prevailing sects, and there are some Episcopalians and Roman Catholics.

POPULATION AT DIFFERENT PERIODS.

In 1810, less than 10,000; in 1816, 29,683; in 1818, 70,542.

		INCREASE.	SLAVES.	INCREASE.
In 1820.....	127,901.....		41,879	
1827.....	244,041.....		93,008	51,129
1830.....	309,527	From 1820 to 1830...	117,549	24,541
1839.....	510,840	1830 to 1839...	214,989	97,440
1840.....	590,424	1839 to 1840...	253,532	38,543

Of the above population of 1840, there were, white males, 176,360; white females, 158,493; deaf and dumb, 226; blind, 209. Total, whites, 334,853. Free coloured persons, 2039; slaves, 253,532.

The city of Mobile is a flourishing commercial town, being the depôt for nearly the whole state of Alabama and part of Georgia and Mississippi; it is built on a dry and elevated spot, with spacious and handsome streets, paved with shells. The inhabitants are supplied with good water brought into the city by pipes. In October, 1839, three destructive fires occurred, by which more than 500 houses were burned, and goods destroyed to the value of more than 1,500,000 dollars. The annual export of cotton from the port is about 250,000 bales. The population in 1830 was 3194; but now contains 12,672. Tonnage, 17,243.

Montgomery, near the head of the Alabama, is a busy, growing town, with about 2250 inhabitants. Wetumpka, on the Coosa, at the head of steam-boat navigation, was *cut out* of the forest in 1832, and is now a place of considerable business, with 2600 inhabitants. Gainesville, on the Tombigby river, is a thriving town, lately settled.

Tuscaloosa, the capital, stands in a rich district, near the centre of the state, on the Black Warrior river, and, being accessible to steam-boats, is a place of considerable trade: it contains the state-house, the halls of the university, the county buildings, &c. The population of the town is about 2000.

Florence, below Muscle Shoals, at the head of steam-boat

navigation on the Tennessee, is a growing place of about 2000 inhabitants, with a prosperous and increasing trade. Tuscumbia is also a thriving town. Above the Shoals, and about ten miles north of the river, is Huntsville, situated in a very fertile and beautiful region, with about 2500 inhabitants.

STATE OF MISSISSIPPI.

THE state of Mississippi is bounded on the north by Tennessee, east by Alabama, south by the Gulf of Mexico and Louisiana, west by Louisiana and Arkansas. It is about 300 miles in average length, and 160 in breadth; area, about 48,000 square miles.

The principal rivers are the Mississippi, Pearl, Pascagoula, Yazoo, Big Black, Tennessee, and the western branches of the Tombigby. The Mississippi forms the western boundary of the state for 700 miles by the course of the river.

The southern part of the state, extending about 100 miles north from the Gulf of Mexico, is mostly a level country, with occasional hills of moderate elevation, and is covered with forests of the long-leaved pine, interspersed with cypress swamps, open prairies, and inundated marshes. A considerable portion of this part is susceptible of cultivation. The soil is generally sandy, sometimes gravelly and clayey. It is capable of producing cotton, corn, indigo, sugar, garden vegetables, plums, cherries, peaches, figs, sour oranges, and grapes.

In proceeding north, the face of the country becomes more elevated and agreeably diversified; and the soil is exceedingly productive, yielding abundant crops of cotton, corn, wheat, sweet potatoes, garden vegetables, and fruit. Nearly all the country watered by the Yazoo, is described as incomparably fertile and well watered. Its climate, and the value of its productions, will doubtless cause it to become an important part of the state.

Tobacco and indigo were formerly the staples of Mississippi, but cotton, at present, is the chief production of the state, and it absorbs nearly all the industry of the inhabitants, to the exclusion even of corn and cattle. The crop is about 540,000 bales. Some sugar is produced in the southern strip, but the cane does not appear to thrive.

Several works of magnitude have already been undertaken for facilitating the transportation of the bulky staple of the state. The Mississippi rail-road, which is to extend from Natchez, through Jackson, to Canton in Madison county, a distance of 150 miles, is in progress. The Woodville and St. Francisville

rail-road, from Woodville to the Mississippi in Louisiana, 28 miles, is completed. The Port Gibson and Grand Gulf rail-road, eight miles long, connects the former place with the Mississippi. The Vicksburg rail-road, from that town to Jackson, 54 miles, is also in progress. The Jackson and Brandon rail-road is eight miles in length.

A large portion of Mississippi was, until recently, in the possession of the Choctaws and Chickasaws; but the greater part of these have removed to the Indian territory. The same provision was made by Congress for the support of schools in this state, as was made in Alabama; and the state has also a small literary fund, devoted to the same purpose. There are in the state several academies and four colleges.

The population of Mississippi has increased with astonishing rapidity. In 1810, the population of the territory of Mississippi, which included the present state of that name and Alabama, was 40,352; in 1820, the state of Mississippi contained 75,448 inhabitants, and in 1830, 136,621, of whom 65,659 were slaves. During the last three or four years the emigration has been active and uninterrupted, and it is estimated that the population of the state at present is not less than 400,000.

POPULATION AT DIFFERENT PERIODS.

		INCREASE.	SLAVES.	INCREASE.
In 1820....	75,448	32,814	'
1830....	136,621	From 1820 to 1830....	65,659	32,845
1840....	375,651	1830 to 1840....	239,030	195,211
			195,211	129,552

Of the above population of 1840, there were, white males, 97,256; white females, 81,818; deaf and dumb, 92; blind, 112. Total, whites, 179,074. Free coloured persons, 1366; slaves, 195,211.

Natchez, the largest and most important town in the state, is situated on the east bank of the Mississippi, 300 miles above New Orleans. It consists of two distinct parts: the lower town, called Natchez under the hill, or the landing, is built on a dead level on the margin of the river, about half a mile in length, and from 100 to 200 yards in breadth: the upper town stands on a lofty bank or bluff, rising abruptly to the height of 300 feet, and is the residence of the better class of citizens. The streets are wide, regularly disposed, and adorned with fine shade trees, while many of the houses are embosomed in groves of the orange, palmetto, and other trees, and ornamental shrubs. Notwithstanding its distance from the sea, Natchez carries on a considerable direct trade with foreign countries, and large ships come up to the town. Its river and inland trade is very extensive. The population in 1830 was 2790, but at present it is 4826.

Vicksburg, 106 miles above Natchez, and about 12 miles below the mouth of the Yazoo river, stands in a picturesque situation, on the declivity of several considerable eminences, called the Walnut Hills, rising abruptly from the river. It is the depôt of a large tract of newly-settled country, which a few years since was owned and occupied solely by Indians. It contains at present probably 4000 inhabitants. The merchants of Vicksburg have commenced a direct intercourse by sea with the Atlantic ports. All the trade of the Yazoo country centres here. The town is upwards of 500 miles from the Gulf of Mexico, by the Mississippi river.

On the west bank of Pearl river is Jackson, the capital of the state: it is finely situated in a plain about half a mile square, on which stand the state-house, the penitentiary, and some other public buildings. It contains about 2200 inhabitants.

Woodville, in the south-western part of the state, 18 miles from the Mississippi, is a very pretty and growing village, with 1000 inhabitants. The little village of Fort Adams on the Mississippi, is considered as its port, but Woodville is now connected with the river at St. Francisville by a rail-road.

Port Gibson is a flourishing little town, with 1500 inhabitants, prettily situated in a charming tract of country on the Bayou Pierre. The river is navigable for steam-boats to this place in time of high water, and a rail-road connects it with Grand Gulf, its port on the Mississippi. The latter takes its name from a remarkable eddy in the river, and is a thriving town with 1500 inhabitants.

Grenada, on the Yalo Busha, and Manchester, or Yazoo city, on the Yazoo, are thriving places, as are also Aberdeen and Columbus, on the Tombigby; the latter place has a population of 2000, and an extensive commercial business is transacted here.

STATE OF LOUISIANA.

LOUISIANA is bounded on the north by the states of Arkansas and Mississippi; on the east, by the latter state; on the south, by the Gulf of Mexico; and on the west by the republic of Texas. The 33d degree of north latitude is the northern boundary, west of the Mississippi river; and the 31st degree on the east of that river: the Pearl river is its extreme eastern boundary, and the Sabine its western. It is in length 240 miles, by 210 in breadth, and contains 48 320 square miles.

Three-fourths of the state are without an elevation that can be

properly called a hill. The pine woods generally have a surface of a very peculiar character, rising into fine swells, with table surfaces on the summit, and valleys intervening from 30 to 40 feet deep. The alluvial soil is level, and the swamps, which are the only inundated alluvions, are dead flats. The vast prairies which constitute a large portion of the surface of the state, have in a remarkable degree all the distinctive aspects of prairies.

The Mississippi, after having formed the boundary of the state for about 450 miles, enters its limits, 350 miles from the sea by the course of the river channel. Throughout this distance of 800 miles, its western bank is low, and flooded in high stages of the river. Outlets, or *bayous*, receive its surplus waters during the period of the annual inundation, which are carried off by them to the sea: the principal of these bayous are the Atchalafaya, Plaquemine, La Fourche, &c.

The rivers in this state, in addition to the Mississippi, are, the Red River; the Washita, flowing into the Red River; the Teche, Vermillion, Mermentau, and Calcasieu, run into the Gulf of Mexico, together with the Pearl, on the east, and the Sabine, on the west. The Red River is the most important, and, indeed, with the exception of two or three insignificant streams on the eastern side above Baton Rouge, the only tributary of the Mississippi within this state. Its bed was formerly choked up by an immense accumulation of fallen timber, called *The Raft*, which extended over a distance of 160 miles; but this is now removed, and steamboats can ascend the river several hundred miles higher than formerly.

On the banks of the Mississippi, La Fourche, the Teche, and the Vermillion, below latitude $30^{\circ} 12'$ north, wherever the soil is elevated above the annual inundations, sugar can be produced; and the lands are generally devoted to this crop. In all other parts of the state, cotton is the staple. The best districts for cotton are the banks of Red River, Washita, Teche, and the Mississippi. The cultivation of rice is more particularly confined to the banks of the Mississippi, where irrigation can be easily performed.

The amount of sugar produced has gradually increased in this state, from 1783 to the present time. The crop of sugar is now from 70,000 to 100,000 hhds.; and of cotton, about 400,000 bales. Indian-corn and tobacco are also produced. The prairies of the western part of the state afford fine pastures, and here are found large herds of cattle and horses.

There are valuable school lands in Louisiana, reserved, like those in the other new states, on the sale of the public lands; and there are three colleges in the state, Louisiana college at

Jackson, Franklin college at Opelousas, and Jefferson college; in 1835, the legislature voted an allowance of 15,000 dollars a year to each of these institutions, and some attempts have been made, although with not much success, to provide for the education of poor children. There is a medical school in New Orleans. The Roman Catholics form the majority of the population; but there are many Methodists, Baptists, Presbyterians, and Episcopalians.

Several rail-roads are constructing in the state. The New Orleans and Nashville rail-road is in progress from New Orleans to the Mississippi state line, 88 miles. This vast work, when finished, will no doubt bring a great increase of trade to New Orleans: it will be upwards of 500 miles in length. The Clinton and Port Hudson, 28 miles, has been lately finished. The Atchalafaya rail-road, from Opelousas to the Mississippi river, is in progress, and a rail-road has been made from Alexandria to a point on the Bayou Bœuf, a distance of 30 miles. The St. Francisville and Woodville rail-road, 28 miles, is principally within this state.

The New Orleans and La Fourche canal, extending from the Mississippi to the river La Fourche, is in progress. Some useful works of less extent have also been executed. Among these are the Pontchartrain rail-road, four miles, from New Orleans to the lake of that name, and the Carrollton rail-road, from the same city, six miles up the river. There are also canals from New Orleans to Lake Pontchartrain.

The population of Louisiana consists in part of the French and Spanish colonists by whom it was occupied at the time of the cession, but it comprises also a large and increasing number of immigrants from the other states. The French language is used exclusively by a considerable proportion of the population, but the English is also familiar to many inhabitants of French origin.

POPULATION AT DIFFERENT PERIODS.

	INCREASE.		SLAVES.	INCREASE.	
In 1810....	76,556.....		34,660		
1820....	153,407	From 1810 to 1820....	76,851	69,064	34,404
1830....	215,739	1820 to 1830....	62,322	109,588	40,524
1840....	352,402*	1830 to 1840....	136,663	165,219	55,631

Of the above population of 1840, there were white males and females, 153,988. Free coloured persons, 25,363; slaves, 165,219.

New Orleans, the third commercial mart in the Union, stands on the left bank of the Mississippi, 100 miles from the sea by

* Including the population of La Fayette parish, estimated at 7832, the different classes of which were not specified in the returns.

the course of the river, and four miles from Lake Pontchartrain. Steam-boats and small vessels come up to the landing on the latter, where an artificial harbour has been formed, and whence a rail-road and two canals extend to the rear of the city. In the front of the city, on the river, the largest merchant-ships lie close up to the levée or bank, so that no wharves are necessary to enable them to load and discharge. The river is here from 100 to 160 feet deep, and a half-mile wide.

New Orleans is the depôt of the whole Mississippi Valley, and must increase in importance with the daily growing wealth and population of that vast region. Thousands of huge arks and flat-boats float down its mighty artery for thousands of miles, loaded with the produce of New York, Pennsylvania, and Virginia, as well as with that of the more western states. The number of steam-boat arrivals in 1837 was 1549; and from 1500 to 2000 flat-boats, 50 to 60 steamers, and a forest of the masts of sea-vessels, may be seen lying at once along its levée.

The produce that arrived at this place from the various states, &c. watered by the Mississippi and its tributary streams, during the year 1838, is estimated to amount in value to 75,000,000 dollars; among which were 750,000 bales of cotton, 300,000 barrels of flour, 50,000 hogsheads of sugar, and 40,000 hogsheads of tobacco, besides large quantities of molasses, salted provisions, whiskey, lead, &c. The whole amount of the commercial transactions of this city during the year, probably exceeds 80,000,000 dollars.

The city stands on a dead level, and is regularly laid out, with the streets intersecting each other at right angles; as the surface of the water is from two to four feet above the level of the city at high water, and even in low stages of water, is above the swamps in the rear, a levée, or embankment, from four to eight feet high, has been made all along the river to prevent inundations; a breach or *crevasse* sometimes occurs in this dike, but it is rarely permitted to do much damage before it is closed.

Among the public buildings are the Roman Catholic cathedral, a massive and imposing building with four towers, the state-house, city hall, custom-house, exchange, mint, Ursuline convent, several theatres, the college of Orleans, the charity hospital, in which 9000 patients have been received in a single year, and three other hospitals, the orphan asylum, &c. The charitable institutions are numerous and well conducted. Population in 1810, 17,242; in 1820, 27,176; in 1830, 46,310; and in 1840, 102,191, exclusive of from 40,000 to 50,000 strangers during the winter.

Donaldsonville, for some time the capital of the state, is a vil-

lage with about 1000 inhabitants, at the mouth of the Lafourche outlet. Baton Rouge, 130 miles, by the river, above New Orleans, is a pretty village, with houses in the French and Spanish style, and it contains a military post, and an arsenal of the United States. The population of Baton Rouge is about 2269. St. Francisville, at the mouth of the Bayou Sara, is a neat, busy, and thriving village, consisting chiefly of one street.

Alexandria, on Red river, 100 miles from the Mississippi by the windings of the stream, is a pleasant little village in the centre of a rich cotton region, and ships large quantities of that staple for New Orleans. Population, 1814.

Natchitoches, 90 miles above Alexandria, was founded in 1717; the population, 2000 in number, is a mixture of French, Indians, Spanish, and Americans. It was formerly the centre of the trade with the Mexican interior provinces, receiving dollars, horses, and mules, and sending off manufactured goods, tobacco, and spirits. St. Martinsville, and New Iberia, on the Teche, and Opelousas or St. Landre, to the north, are small villages, containing from 300 to 500 inhabitants, but surrounded by a fertile and well-cultivated country.

WESTERN STATES AND TERRITORIES.

THIS section of the United States comprises the states of Ohio, Kentucky, Tennessee, Indiana, Illinois, Michigan, Missouri, and Arkansas, the organized Territory of Wisconsin, together with the nominal Territories of Missouri and Oregon, and the Western or Indian Territory, assigned by the Federal government for the residence of the emigrant Indian tribes.

It includes the whole of that vast space extending from the western base of the Alleghany Mountains to the Pacific ocean, and from the Red river of Louisiana and the 42d degree of latitude on the south to the parallels of 49° and 54° 40' on the north, extending from east to west 2300 miles, and from north to south 1100 miles, comprising an area of 1,683,000 square miles.

The Rocky Mountains are the most important in this region. They are but imperfectly known to us, and present a very rugged and sterile appearance. The other elevations are the Ozark Mountains, extending from Missouri south-west to Mexico; the Black Hills, between the Missouri and Yellow-Stone rivers; and between the former river and the St. Peter's river a low ridge intervenes, known as the Coteau des Prairies.

The immense prairies of this region constitute the most remarkable feature of the country. These are level plains stretching as far as the eye can reach, totally destitute of trees, and covered with tall grass or flowering shrubs. Some have an undulating surface, and are called rolling prairies; these are the most extensive, and are the favourite resort of the buffalo.

Here, without a tree or a stream of water, the traveller may wander for days, and discover nothing but a grassy ocean, bounded on all sides by the horizon. In the dry season, the Indians set fire to the grass; and the wide conflagration which ensues, often surprises the buffalo, deer, and other wild animals, who are unable to escape from the flames, and are burned to death.

Much of this great country, especially the northern and western parts, remains to be explored. Of the region west of the Mississippi, hardly any thing was known before the beginning of the present century, when the government of the United States dispatched Captains Lewis and Clark on an expedition of discovery. These officers, at the head of a large party, well equipped, proceeded up the Missouri in boats to its source, crossed the Rocky Mountains to the Pacific Ocean, and returned by the same course. The southern part was explored by an expedition under Lieutenant Pike; and at a later period, Major Long and other travellers have visited different parts of the country.

The great physical features of this extensive region, are its giant rivers, with their hundred arms, spreading for thousands of miles through every corner of the territory, and bringing its most remote recesses in the very heart of a vast continent, almost into contact with the sea. The main trunks of this great system of rivers, are the Mississippi and the Missouri. The Ohio, on the east, and the Arkansas, Red River, and Platte, on the west, are the largest of the subordinate streams.

These vast water-courses give to the mode of travelling and transportation in general, a remarkable cast, and have created a peculiar class of men called boatmen. Craft of all description are found on these rivers. There are the rude, shapeless masses, that denote the infancy of navigation, and the powerful and richly-adorned steam-boat which makes its perfection; together with all the intermediate forms between these extremes.

Since the use of steam-boats, numbers of the other craft have disappeared, and the number of river boatmen has been diminished by many thousands. There are at present not far from 300 steam-boats on the Mississippi and its tributaries, making an aggregate of about 60,000 tons.

Lead, iron, coal, salt, and lime abound in the Western States

and probably no region in the world exhibits such a combination of mineral wealth and fertility of soil, united with such rare facilities of transportation. Tobacco, Indian-corn, hemp, cotton, salted provisions, flour, whiskey, hides and furs, coarse bagging, and lead, are the most important articles of export; and all sorts of manufactured goods and colonial produce are imported.

The character of the Western States is mixed, but the predominant traits are those of Virginia, and of New England. Kentucky was settled from Virginia and North Carolina; while Ohio is a scion of New England. These two states have in turn sent their population farther west. But there is much sectional character, much of the openness and boldness of the men and their descendants, who contested every inch of territory with savages, whose houses were garrisons, and who fought at the threshold for their hearths and altars. The population of the western states and territories in 1840, was 5,043,374;* of whom 2,383,723 were white males, and 2,183,815 white females. Total, whites, 4,567,538. Free coloured, 32,066; slaves, 443,770. Total, coloured, 475,836.

The negroes constitute a considerable part of the population. They are held as slaves in all the states but Ohio, Indiana, Illinois, and Michigan. Nearly all the Indians in the United States are found within the limits of this quarter of the Union. Some of these are partially civilized, but a considerable number still remain unchanged; and while the settlements, arts, and improvements of white men are narrowing their boundaries, they still retain their original savage character and condition.

The Creeks, Choctaws, Cherokees, Chickasaws, and other tribes now resident in the Indian territory, and under the protection of the general government, increase steadily in population and prosperity; while the Sioux, Riccarees, Blackfeet, and other rude, roving bands of the Upper Missouri, are decreasing rapidly in numbers and importance. Within a few years the small-pox has swept them by thousands from the face of the earth; and tribes but lately numerous and powerful, are now reduced to a few individuals.

STATE OF OHIO.

THIS enterprising and populous state is bounded on the north by Lake Erie and Michigan territory; east by Pennsylvania and Virginia; south by the Ohio river, which separates it from western Virginia and Kentucky; and west by Indiana. Its length is 210 miles, and mean breadth 200, containing about 44,000

* Including the population of Carter County, Kentucky, estimated at 3000, of which the different classes are unknown.

square miles. The Ohio river forms the boundary of this state, on the south-east and south, for near 500 miles.

The rivers which flow into Lake Erie on the north, are Maumeo Sandusky, Huron, Vermillion, Black, Cuyahoga, Grand, and Ashtabula; those on the south flowing into the Ohio, are the Muskingum, Hocking, Little and Great Miami.

The interior and northern parts of the country, bordering on Lake Erie, are generally level, and in some places marshy. Nearly one-third of the eastern and south-eastern part is very hilly and broken. The hills are exceedingly numerous, but they seldom rise into considerable mountains. Immediately upon the banks of the Ohio, and several of its tributaries, are numerous tracts of interval or meadow-land, of great fertility.

The state produces abundantly every thing that is raised in the middle states. Indian-corn grows luxuriantly; wheat grows finely; and flour is exported in vast quantities by the Ohio and Lake Erie to southern and eastern markets. Many steam-mills have been erected, especially in the vicinity of the Ohio river, for the manufacturing of flour. Mills for the same purpose, propelled by water, are to be found in every part of the state.

Rye, oats, buckwheat, &c. are produced abundantly; and tobacco is raised to the amount of 25,000 hogsheads annually. Horses, cattle, and hogs are here raised in great numbers, and driven to an eastern market; and thousands of barrels of beef and pork are sent from all the towns on the navigable streams, to the southern part of the valley, or to New York.

Coal is found in great quantities in the eastern parts. Iron ore has been discovered, and wrought pretty extensively in several places. Salt springs are found on some of the eastern waters of Muskingum, and on Salt creek, 28 miles south-east of Chillicothe, where there are considerable salt-works.

The manufactures of the state are yet in their infancy, but are rapidly increasing in importance. The local position of Ohio gives it great facilities for trade; the Ohio river affords direct communication with all the country in the valley of the Mississippi, while by means of Lake Erie on the north it communicates with Canada and New York.

The northern and eastern counties export great quantities of agricultural produce to Montreal and New York, and since the construction of the Ohio and Pennsylvania canals, a vast amount of the productions of the southern and western counties also find their way to New York and Philadelphia: an active export trade is likewise carried on down the river, by way of New Orleans.

A system of general education has been organized, and is in efficient operation throughout the state. In addition to the funds

arising from the sale of school lands appropriated by Congress, a state tax is levied to aid in the support of common schools; each township is divided into school districts, and those districts which support a school for three months in a year are entitled to receive their quota of the state's money. In 1838 there were about 500,000 pupils in the public schools of Ohio. There are about 30 respectable academies in the state, and 10 colleges. The predominant religious sects are the Presbyterians, Methodists, and Baptists. The Lutherans, Episcopalians, German Reformed, and Friends, are also numerous, and there are some Roman Catholics, Universalists, Shakers, and adherents of the New Jerusalem Church.

The public works which have been already executed, or are in a state approaching to completion, are of a magnitude to strike us with surprise, when we consider the infant character of the state. Two great works, crossing the state from north to south, connect the waters of the Ohio with those of the great lakes, and through them with the Atlantic Ocean. The Ohio canal extends from Portsmouth at the mouth of the Scioto, to Lake Erie, a distance of 310 miles, with navigable feeders of 24 miles.

The Miami canal, extending from Cincinnati to the Wabash and Erie canal at Defiance, 265 miles, is not yet completed. The Wabash and Erie canal extends from Manhattan on the Maumee, to the Indiana state line, whence it is continued to the Wabash in that state: the section within Ohio is 80 miles in length. These works are executed by the state. The amount of tolls received on the Ohio canals in 1838, was 415,000 dollars.

The Mahoning, or Pennsylvania and Ohio canal, extending from Akron, on the Ohio canal, to the Beaver division of the Pennsylvania canal, 82 miles; and the Sandy and Beaver canal, extending from Bolivar on the Ohio canal, to the mouth of the Beaver, 73 miles, are in progress. The Mad river rail-road, begun in 1835, will extend from Dayton, at the mouth of Mad river, to Sandusky Bay, 153 miles. A rail-road from Cleveland to Pittsburg has been projected and authorized by law. The state of Ohio, in the prosecution of her internal improvements, has incurred a debt of 10,000,000 dollars. The Cumberland or National road is continued from Wheeling, across this state, through Zanesville, Columbus, and Springfield, to the Indiana line.

In competing for the trade of the great west, New York, Pennsylvania, and Maryland, are making strenuous exertions to connect their lines of communication with the canals and navigation of Ohio; this being a central point, in relation to the western trade.

The rapid growth of the population of Ohio has never been paralleled; in 42 years from the time when it received its first white settlers, the number of its inhabitants was 937,903. Its fertile and unoccupied lands attracted immigrants not only from the other states, chiefly the Eastern and Middle, but large bodies of Swiss and Germans, and great numbers of British emigrants, have settled themselves on its rich plains.

POPULATION AT DIFFERENT PERIODS.

In 1790	3,000		
1800	45,365	From 1790 to 1800	42,365
1810	230,760	1800 to 1810	185,395
1820	581,434	1810 to 1820	350,674
1830	937,903	1820 to 1830	356,469
1840	1,519,467	1830 to 1840	581,564

Of the above population of 1840, there were, white males, 775,360; white females, 726,762; deaf and dumb, 592; blind, 405. Total whites, 1,502,122. Free coloured persons, 17,342; slaves, 3.

The city of Cincinnati, the principal town in the state, and the largest city in the west, is situated on the first and second banks of the Ohio river. The streets are drawn with great regularity in lines parallel and at right angles to the river. There are here 30 churches, an hospital, a lunatic asylum, a theatre, athenæum, medical college, &c., and the free schools of the city are numerous, and on an excellent footing. The growth of Cincinnati has been astonishingly rapid; it was founded in 1789, and in 1800 it had a population of 750 souls; which had increased in 1830 to 24,831, and in 1840 it amounted to 46,382. It has become the seat of extensive manufactures, and it carries on an active trade by the river and canal. Steam-boats and steam-engines are made here to a great extent. Brass and iron founderies, cotton factories, rolling and slitting-mills, saw and grist-mills, and chemical laboratories, are among the manufacturing establishments: the value of manufactured articles produced in 1836 was estimated at upwards of 12,000,000 dollars; and the value of the exports was estimated at more than 8,000,000 dollars. Beef, pork, wheat and flour, whiskey, with various manufactured articles, are among the exports.

Columbus, the capital of the state, is pleasantly situated on the Scioto, at the intersection of the river by the National road, and a branch of the Ohio canal. It is built on a regular plan, with a pretty square in the centre of the town, round which stand some of the principal public buildings. Here are the state-house, an asylum for the deaf and dumb, a new penitentiary, conducted on

the Auburn plan, court-houses, five churches, &c. Population, in 1830, 2437; and in 1840, 6000.

Chillicothe stands between Paint creek and the Scioto, and the streets, extending across the neck from river to river, are intersected at right angles by others running parallel to the Scioto. Population, 4000. The manufactures of the place are pretty extensive, and are rapidly increasing. Portsmouth, at the southern end of the Ohio canal, derives importance from its situation; its trade is considerable. Population, 3000.

Zanesville stands at the head of steam-boat navigation on the Muskingum, by which and the Ohio canal it has a water communication with New Orleans and New York. The falls in the river have made Zanesville the seat of numerous mills and manufacturing establishments, including flour-mills, saw-mills, iron founderies; woollen, paper, cotton, and oil-mills; glass-works, &c. Population, 7000. Two bridges cross the river here, and the town contains 9 churches, an athenæum, two academies, &c.

Marietta, at the mouth of the Muskingum, is the oldest town in the state; it is pleasantly situated partly on a lower and partly on an upper plain, with wide streets, shaded with trees, green squares, and neat buildings. There are numerous mounds and embankments in and around the town. Some steam-boats are built here; several saw-mills, an iron foundery, tanneries, &c., also furnish occupation to the inhabitants, whose number is 1300. Steubenville, on the Ohio, in the midst of a rich and populous district, contains a number of woollen and cotton manufactories, iron and brass founderies, steam-engine and machine factories, copperas works, several tanneries, and saw and flour-mills, a chemical laboratory, &c., with a population of 6000 souls. Cleveland, the most important lake-port of Ohio, stands on an elevated plain at the mouth of the Cuyahoga river and of the Ohio canal. The value of the articles brought here in 1838, through the Ohio canal, was upwards of 5,000,000 dollars. The lake commerce of Cleveland, by steam-boats and other vessels, is very extensive: its harbour has been secured by artificial piers, and is commodious and easy of access. The population in 1830 was 1076, and is now about 6000. Ohio city, on the opposite side of the river, contains 2000 inhabitants.

Huron, a thriving little town further west, is the depôt of a very rich and flourishing district, and Norwalk, in its rear, situated in a highly fertile country, contains some manufacturing establishments. Sandusky city is situated on a fine bay, with a good harbour, and is a busy and growing place. Perrysburg, at the head of steam-boat navigation on the Maumee, is prettily situated upon a high bank below the falls of the river; its situ-

ation combines great advantages both for navigation and manufactures, and the completion of the Wabash and Erie canal will give it new importance. Toledo, formerly Fort Lawrence, is a flourishing town further down the river, with upwards of 1222 inhabitants.

Dayton, on the Miami, at the junction of the Mad river, which furnishes a great number of mill-seats, is a rapidly growing town, in a highly productive region. It carries on an active trade by the Miami canal, and it contains numerous saw and grist-mills, several woollen and cotton factories, an oil-mill, and other manufactories. Population in 1830, 2954; at present about 6000.

COMMONWEALTH OF KENTUCKY.

KENTUCKY is bounded on the north by the Ohio river, east by Virginia, south by Tennessee, and west by the Mississippi. The greatest length is about 400 miles, breadth 170; area 40,000 square miles.

The principal rivers of Kentucky are the Ohio, which flows along the state 637 miles, following its windings; the Mississippi, Tennessee, Cumberland, Kentucky, Green, Licking, Big Sandy, Salt, and Rolling.

Cumberland Mountains form the south-east boundary of this state. The eastern counties, bordering on Virginia, are mountainous and broken. A tract from five to twenty miles wide, along the banks of the Ohio, is hilly and broken land, interspersed with many fertile valleys. Between this strip, Green river, and the eastern counties, lies what has been called the garden of the state. This is the most populous part, and is about 150 miles long, and from 50 to 100 wide.

The whole state, below the mountains, rests on an immense bed of limestone, usually about eight feet below the surface. There are everywhere apertures in this limestone, through which the waters of the rivers sink into the earth. The large rivers of Kentucky, for this reason, are more diminished during the dry season, than those of any other part of the United States, and the small streams entirely disappear. In the south-west part of the state, between Green river and the Cumberland, there are several wonderful caves, of which the Mammoth cave is the most remarkable, having been explored to a distance of several miles from its mouth.

The principal productions of Kentucky are hemp, tobacco,

wheat, and Indian-corn. Salt springs are numerous, and supply not only this state, but a great part of Ohio and Tennessee, with this mineral. Valuable lead-mines have also been recently discovered. The principal manufactures are cloth, spirits, cordage salt, and maple-sugar. Hemp, tobacco, and wheat, are the principal exports. These are carried down the Ohio and Mississippi to New Orleans, and foreign goods received from the same place in return. In addition to the important commerce with New Orleans, by the channel of the Mississippi river, Kentucky has intimate commercial relations with the chief cities on the Atlantic seaboard. The Ohio and Mississippi rivers are the chief theatres of Kentucky commerce, but the New York and Pennsylvania canals are also crowded with its materials.

Some important works have been executed for the purpose of extending the facilities of transportation afforded by the natural channels. Of these the most important is the Louisville and Portland canal, passing round the falls of the Ohio: although only a mile and a half in length, it is 200 feet wide at the surface, and 50 feet at the bottom, and its locks admit steam-boats of the largest class. It is constructed in the most solid and durable manner, and cost 1,000,000 dollars. The Lexington and Ohio rail-road is finished from Lexington to Frankfort, 28 miles.

No system of popular education has been adopted by this state, but in many of the counties common schools are supported. There are also several respectable academies, and seven colleges, in the state. The predominant religious sects are the Baptists and Methodists; the Presbyterians are also numerous, and there is a considerable number of Roman Catholics and Episcopalians.

POPULATION AT DIFFERENT PERIODS.

		INCREASE.	SLAVES.	INCREASE.
In 1790....	73,677	12,430	
1800....	220,959	From 1790 to 1800....	147,282	43,344
1810....	406,511	1800 to 1810....	185,552	80,561
1820....	564,317	1810 to 1820....	147,806	120,732
1830....	687,917	1820 to 1830....	123,600	165,350
1840....	779,923 *	1830 to 1840....	92,006	182,072

Of the above population of 1840, there were, white males, 303,950; white females, 283,592; deaf and dumb, 477; blind, 374. Total, whites, 587,542. Free coloured persons, 7309, slaves, 182,072.

Lexington, the oldest town in the state, and for many years the seat of government, is beautifully situated in the centre of a fine fertile tract of country. The streets are spacious, well paved, and regularly laid out, and the houses and public buildings are

* This includes the population of Carter County, estimated at 3000, of which the different classes are unknown.

remarkable for neatness and elegance. The halls of Transylvania University, the state lunatic asylum, eleven churches, &c., are among the public buildings. There are here several large cotton and woollen manufactories, machine-shops, rope-works, cotton bagging factories, &c. Population about 7000.

Frankfort, the capital, stands on the right bank of the Kentucky river, in a highly picturesque situation; the site of the town is an alluvial bottom, above which the river hills rise abruptly to the height of upwards of 200 feet, giving a bold, wild character to the scenery, which contrasts finely with the quiet, rural beauty of the town itself. Steam-boats go up to Frankfort, 60 miles from the mouth of the river, and keel-boats much higher. The state-house is a handsome edifice, built of white marble taken from the banks of the river; and there is here a penitentiary, conducted on the Auburn plan. The population is 2000.

Louisville, the principal city of Kentucky, and, in point of wealth, trade, and population, one of the most important towns in the Western States, is finely situated immediately above the falls of the Ohio. The Louisville and Portland canal enables large steam-boats to reach Louisville at all stages of the water. This city carries on a very extensive trade, many thousands of flat-boats arriving here yearly from all parts of the upper Ohio, and steam-boats arriving and departing daily in every direction. The population of Louisville, which in 1800 amounted to 600 souls, is now 21,210. The manufactures are various and extensive, comprising cotton-yarn and stuffs, iron, cotton-bagging, cordage, hats, &c. The town is well built and regularly laid out, with spacious, straight, and well-paved streets, running parallel to the river, intersected by others meeting them at right angles, and the landing is convenient for boats. There is a nautical asylum for disabled boatmen at Louisville. Portland is a growing little village at the lower end of the canal.

Maysville is the first considerable town of Kentucky which is passed in descending the river Ohio. It is the depôt of the upper part of the state, and its trade is pretty extensive; it has also some manufactures. Population, 2800. Maysville occupies a narrow, but somewhat elevated bottom, at the mouth of Limestone creek, which affords a harbour for boats.

Newport and Covington are thriving towns, situated on the opposite banks of the Licking river, and opposite to Cincinnati; they are the seats of some manufacturing industry, as well as of an active trade, and contained together, in 1835, about 4000 inhabitants. At Newport there is an United States' Arsenal. About 20 miles south-west is the celebrated Big Bone Lick, which is much resorted to by invalids in the warm season.

STATE OF TENNESSEE.

TENNESSEE is bounded on the north by Kentucky, east by North Carolina; south by Georgia, Alabama, and Mississippi; and west by Arkansas territory, from which it is separated by the Mississippi river. It is 430 miles long, and 104 broad, and contains 45,000 square miles.

The principal rivers are the Mississippi, Tennessee, Cumberland, Clinch, Duck, Holston, French-Broad, Nolichucky, Hiwassee, Forked Deer, Wolf, and Elk rivers.

Tennessee is washed by the river Mississippi on the west, and the Tennessee and Cumberland pass through it in very serpentine courses. West Tennessee, lying between the Mississippi and the Tennessee rivers, is a level or slightly undulating plain: east of this section is Middle Tennessee, of a moderately hilly surface. The eastern part of the state adjoining North Carolina, is known by the name of East Tennessee: it abounds in mountains, many of them lofty, and presenting scenery peculiarly grand and picturesque.

The soil in a country so uneven must be very various. The western part of the state has a black, rich soil; in the middle are great quantities of excellent land; in the eastern, part of the mountains are barren, but there are many fertile valleys.

The climate is generally healthful. In East Tennessee, the heat is so tempered by the mountain air on one side, and by refreshing breezes from the Gulf of Mexico on the other, that this part of the state has one of the most desirable climates in North America. The middle part resembles Kentucky in climate.

The soil produces abundantly cotton and tobacco, which are the staple commodities. The inhabitants also raise a plentiful supply of grain, grass, and fruit. They export cotton, tobacco, and flour, in considerable quantities; and many other articles. The principal commerce is carried on through the Tennessee and Cumberland rivers, and from them through the Ohio and Mississippi to New Orleans. This state likewise supplies Kentucky, Ohio, &c. with cotton for inland manufactures; and from East Tennessee considerable numbers of cattle are sent to the sea-ports on the Atlantic.

The most valuable mineral products of Tennessee are iron, gold, coal, and salt. Gold is found in the south-eastern section, but it has not been systematically worked. Iron occurs throughout the state east of the Tennessee: there is a considerable number of furnaces. Coal is found in the Cumberland mountains of excellent quality and in great quantities. Gold, marble, marl,

buhr-stone, nitrous earth, and other useful minerals are found, and there are some valuable mineral springs.

A rail-road from Knoxville to Charleston, forming part of the great Ohio and Charleston rail-road, has been proposed: also, others from North Carolina towards Knoxville, and from Georgia towards the Tennessee river. Another great work from New Orleans to Nashville, 500 miles in length, has been commenced. The only work of this kind yet finished in Tennessee, is the Memphis and Lagrange rail-road, 50 miles long, with a branch of 13 miles from Macon to Somerville. The Hiwassee rail-road from Calhoun to Knoxville, 70 miles, is in progress.

The state has a school-fund of 835,000 dollars, the interest of which is distributed to such school districts as provide a school-house, but little has yet been done towards the establishment of a common school system throughout the state. There are a number of respectable academies, and five collegiate institutions. The Methodists and Baptists are the most numerous religious bodies in Tennessee; the Presbyterians are also numerous, and there are some Episcopalians, Lutherans, Friends, &c.

POPULATION AT DIFFERENT PERIODS.

		INCREASE.	SLAVES.	INCREASE.
In 1800 105,602	13,584	
1810 261,727	From 1800 to 1810... 156,125	44,535	30,951
1820 420,813	1810 to 1820... 159,086	80,107	35,572
1830 681,903	1820 to 1830... 261,090	141,603	61,496
1840 829,210	1830 to 1840... 147,307	183,059	41,456

Of the above population of 1840, there were, white males, 325,434; white females, 315,193; deaf and dumb, 358; blind, 354. Total, whites, 640,627. Free coloured persons, 5524; slaves, 183,059.

Nashville, the capital, and the only considerable city of the state, is pleasantly situated on the southern bank of the Cumberland, in a fertile and picturesque tract. The site is elevated and uneven, and the town is well built, containing, beside some elegant dwelling-houses, the court-house, a lunatic asylum, a penitentiary conducted on the Auburn system, the halls of Nashville University, six churches, &c. The trade is active and pretty extensive, and there are some manufactories, comprising several brass and iron founderies, rolling-mills, tanneries, &c. The population was increased from 5566 in 1830, to about 7000 at the present time. Clarksville, below Nashville, is a thriving little town. Franklin, to the south of Nashville, is a busy town, with 1500 inhabitants, who carry on some branches of mechanical and manufacturing industry pretty extensively.

Knoxville, having 1500 inhabitants, stands on the right bank of the Holston river, and was for some time the seat of government, and a place of considerable trade; its commercial importance, however, has of late much diminished. It contains the halls of East Tennessee college, a useful and flourishing institution. The other towns of this section, Blountville, Jonesboro', Rogersville, and Maryville, are little villages of 500 or 600 inhabitants each.

In the southern part of the state, Winchester, Fayetteville, at the head of navigation on the Elk river, and Pulaski, are thriving little towns. Columbia, on the Duck river, is one of the most flourishing towns in the state: it is the seat of Jackson college. Murfreesboro, for some time the capital of the state, is pleasantly situated in a very rich and highly cultivated district; Bolivar, at the head of navigation, on the Hatchee, a very growing and busy town; Randolph, on the second Chickasaw Bluff, below the mouth of the Big Hatchee river, with a good harbour for steam-boats in all stages of the water, and conveniently placed for the outlet of a productive region; and Memphis, with 3300 inhabitants, at the fourth Chickasaw Bluff, with one of the best sites for a commercial emporium on the Mississippi, are all small towns, but of growing business and importance.

The Chickasaw Bluffs, or points where the river-hills reach the river, presenting sites above the reach of the floods, are four in number; the first, being below the mouth of the Forked Deer river, is the site of Ashport; the second, that of Randolph; the third, 18 miles below, is not yet occupied; the fourth is the site of Memphis. The latter is 30 feet above the highest floods, and its base is washed by the river for a distance of three miles, while a bed of sand-stone, the only known stratum of rocks below the Ohio, juts into the stream and forms a convenient landing. From the Ohio to Vicksburg, a distance of 650 miles, it is the only site for a great commercial mart on either bank of the Mississippi.

STATE OF MICHIGAN.

THE country to which the name of Michigan has been usually applied, is a large peninsula, with its base resting upon the states of Ohio and Indiana, and bounded on the east and north-east by Lake Huron for a distance of 250 miles, and having Lake Michigan for its western boundary, an extent of 260 miles. It is in length about 288, and in breadth at the widest part 190 miles: its area being 38,000 square miles.

Michigan, however, comprises without her bounds another and entirely distinct peninsula, forming a part of the region nominally attached to her while under a territorial government, and added permanently to her territory on her admission as a member of the American confederacy.

It is bounded on the north by Lake Superior; on the east by St. Mary's river; on the south by Lakes Huron and Michigan; and south-west by the Mennomonic and Montreal rivers; the latter emptying into Lake Superior, and the former into Green Bay: it is in length from east to west, about 320 miles; and in breadth it varies from 160 to 30 or 40 miles; the area is probably about 22,000 square miles; making the area of the whole state about 60,000 miles.

The northern peninsula is but little known, having been explored only by hunters and trappers: the surface is said to be more irregular than that of the southern section, and also much less suited for agricultural purposes, but it will nevertheless doubtless become of importance on account of the large bodies of pine timber contained in various parts; and also from the valuable fisheries on the shores of Lake Superior, white fish being taken in great abundance.

The rivers are numerous and flow mostly into Lake Superior; they are in general short in their length of course, and much broken by falls and rapids. The shores of the lake are mostly low, and but little indented by bays and harbours; and as the prevailing winds are from the north-west, and sweep with great fury over the wide unsheltered expanse of the lake, navigation is more stormy and dangerous than along the Canada shore.

The native inhabitants of this region are some bands of the Chippeways, on the shores of Lake Superior, and Mennomonies, on Green Bay; the whole numbering only about 1400 or 1500. The only settlement in this region is the village of St. Mary's, at Fort Brady on the St. Mary's river; it contains a population of 800, principally half-breeds and French. St. Mary's river, the outlet of the waters of Lake Superior, is about 50 miles in length, with a fall of 22 feet in half a mile, which prevents large vessels from entering Lake Superior, although canoes and boats of small draught ascend and descend the rapids.

An act authorising the construction of a ship canal around these rapids has lately passed the legislature of Michigan.

The southern peninsula, or Michigan proper, is generally a level country, having no elevations that can properly be called hills; the centre of the peninsula being a table-land, elevated, however, but a few feet above the level of the lakes.

The peninsula abounds in rivers: none of these have much

extent of course, and but few of them are navigable to any considerable distance inland. Grand river is the largest : it empties into Lake Michigan : its whole course is about 150 miles, and it is navigable 50 miles from the lake to the rapids for sloops and steam-boats. The St. Joseph's river is a considerable stream, and empties into Lake Michigan at the south-west angle of the territory. It is, like Grand river, navigable for large sloops to the rapids.

The other considerable streams which flow into Lake Michigan are the Kalamazoo, Grand, Maskegon, Pentwater, Manistic, and Aux Betsies. Those which flow into Lake Erie are the Raisin and Huron rivers. The Clinton is the only considerable river which falls into Lake St. Clair. The Belle, and Black, or Dulude, fall into St. Clair river. The Saginaw, a considerable and important river, running northward, falls into Saginaw bay, which is a part of Lake Huron.

The eastern parts of this territory, from various circumstances, became first settled. Within the few last years a great mass of emigrants have begun to spread themselves over this fine and fertile country. Situated, as it is, between the west, the south, and the east, with greater facilities for extensive inland water communication than any other country on the globe, with a fertile soil, of which millions of acres are fit for the plough, with a healthful climate, and with a concurrence of circumstances, inviting northern population, the inhabitants are increasing, and wealth accumulates with a rapidity that may vie with any of the neighbouring states.

Wheat, Indian-corn, oats, barley, buckwheat, potatoes, apples, pears, plums, cherries, and peaches, are raised easily and in abundance. It is a country more favourable to cultivated grasses than most other regions of the western country. In short, it is peculiarly fitted for northern farmers. No inland country, according to its age, population, and circumstances, has a greater trade. A number of steam-boats and lake-vessels are constantly plying in this trade, which is with Detroit, Chicago, and Ohio.

The legislative power is vested in a senate and house of representatives, styled the legislature ; the former are chosen for the term of two years, and the latter annually. The governor and lieutenant-governor are chosen by the people, and hold office for the term of two years. The judges are appointed by the governor, with the consent of the senate, the term of office being seven years. Suffrage is universal. The constitution provides that neither slavery nor involuntary servitude shall ever be introduced into the state, except for the punishment of crimes ; and that no

lottery shall be authorised by the state, nor shall the sale of lottery tickets be allowed.

It is also a provision of the constitution, that the legislature shall encourage by all suitable means the promotion of intellectual, scientific, and agricultural improvement; shall provide for a system of common schools, by which a school shall be kept up and supported in each school district at least three months in every year; and, as soon as the circumstances of the state will permit, shall provide for the establishment of libraries, one at least in each township. In 1839 there were 34,000 children in the common schools of Michigan.

The state of Michigan is proceeding with great activity in the prosecution of works of internal improvement. About 2000 miles of canals and rail-roads are projected, at an estimated expense of more than 14,000,000 dollars.

In 1810, the population amounted to 4762; in 1820, it was 8896; in 1830, exclusive of the counties now belonging to Wisconsin, 28,004; and in 1840, 212,267; of whom were white males, 113,395; white females, 98,165; coloured persons, 707.

The city of Detroit, the principal place in Michigan, is situated on the western shore of Detroit river, which unites Lake Erie and St. Clair. Few places can be more admirably situated for a commercial city, and few have a more solid promise of permanent prosperity. The city is regularly laid out and neatly built; and during the last five or six years its business and population have increased commensurately with the growth of the fertile country in its rear. In 1830, the number of the inhabitants was 2222; they are now supposed to amount to 10,000. There are here a number of churches, of which the largest and most striking is the Roman Catholic cathedral; a state-house, academy, and county buildings. Detroit is the dépôt of all the country on the upper lakes, and there are 16 or 18 large steam-boats plying between this port and Chicago and Buffalo. Tonnage, 11,432.

Among the small towns springing up in Michigan are Palmer, Anne Arbour, St. Joseph, Grand Rapids, and Marshall; also, Adrian and Monroe: the latter is about two miles from the mouth of the river Raisin, and is accessible to steam-boats. It contains several saw and grist-mills, a woollen manufactory, and an iron foundery. The rivers afford a number of mill-seats, with a plentiful supply of water. The population is about 3000. At the head of St. Clair river, at the outlet of Lake Huron, on a commanding position, stands Fort Gratiot, a United States' military post; Mackinaw is on Michillimackinac island, at the entrance of Lake Michigan.

STATE OF INDIANA.

THE state of Indiana is bounded on the north by Michigan and Lake Michigan; east by Ohio; south by the Ohio river, which separates it from Kentucky; and west by Illinois, from which it is separated in part by the Wabash river. The mean length is about 260, and mean breadth 140 miles; area about 36,400 square miles.

The Ohio river flows along the southern extremity of this state for upwards of 350 miles, estimated by the course of the stream. The principal river besides the Ohio, is the Wabash, with its numerous branches. The Tippecanoe, from the north, and the White and Patoka rivers, from the east, are its principal tributaries. The White river is a valuable channel for trade, as it drains the central part of the state, and has several large confluents, of which its east and west forks are the principal. The Maumee on the east, the Kankakee on the west, and the St. Joseph of Lake Michigan, are the other chief rivers.

There are no mountains in Indiana; the country, however, is more hilly than Illinois, particularly towards the Ohio river. A range of hills, called the Knobs, extends from the falls of the Ohio to the Wabash, in a south-west direction, which in many places produce a broken and uneven surface. North of these hills lie the Flat Woods, 70 miles wide. Bordering on all the principal streams, except the Ohio, there are strips of bottom and prairie land; both together, from three to six miles in width. Between the Wabash and Lake Michigan, the country is mostly level, abounding alternately with wood-lands, prairies, lakes, and swamps.

The agricultural exports are beef, pork, cattle, horses, swine Indian-corn, hemp, tobacco, &c.; ginseng, bees'-wax, feathers and whiskey, are also exported, but we have no means of estimating the value of the trade. There are some grist and saw-mills, a few iron furnaces, and some salt-works, but the manufacturing industry is inconsiderable.

The mineral resources of Indiana have been little attended to, and our knowledge of some of them is but imperfect. Coal, iron, lime, salt, &c., are, however, known to abound.

Indiana has expended nearly 4,000,000 dollars in internal improvements. The principal work is the Wabash canal, reaching from Manhattan, at the mouth of the Maumee river, to Terre Haute, on the Wabash, 310 miles; thence to Evansville, on the Ohio river. The whole length of this canal will be 444 miles. There are several other canals and rail-roads also in progress.

The National road passes from the Ohio line through Indianapolis, but is not yet completed.

The same provision has been made by congress for the support of common schools, that has been made in the other new states, but no efficient system of general education has yet been adopted: the constitution makes it "the duty of the general assembly, as soon as circumstances shall permit, to provide by law for a general system of education, ascending in a regular gradation, from township schools to a state university, wherein tuition shall be gratis, and equally open to all." There are four colleges in the state, and academies have been established in several of the counties. The Methodists and Baptists are the prevailing religious sects; the Presbyterians and Friends are numerous, and there are Roman Catholics, Episcopalians, &c.

POPULATION AT DIFFERENT PERIODS.

		INCREASE.	SLAVES.
In 1800.....	5,641.....		133
1810.....	24,520	From 1800 to 1810.....	237
1820.....	147,178	1810 to 1820.....	190
1830.....	343,031	1820 to 1830.....	0
1840.....	685,866	1830 to 1840.....	3

Of the above population of 1840, there were, white males, 351,655; white females, 327,043. Total whites, 678,698. Free coloured persons, 7165; slaves, 3.

The current of immigration has flowed steadily into Indiana during the last 15 years, and its population has accordingly increased with great rapidity: it is estimated at present to be not less than 600,000. Most of the inhabitants are from Ohio, and the middle and northern states; but there are many immigrants from Kentucky and Virginia, as well as from foreign countries.

Indianapolis, the capital of the state, stands on a fine plain near the White river, and is laid out with much taste and regularity; the spacious streets are lined with neat houses, and the public buildings are handsome structures. There are six churches, a state-house, court-house, governor's house, &c. The inhabitants are about 1452.

Lawrenceburg, on the Ohio, just below the mouth of the Whitewater, carries on an extensive trade, but its site is so low that it is subject to inundation during very high stages of the water. Madison is a flourishing town, pleasantly situated, 60 miles below Lawrenceburg, with 3798 inhabitants. Vevay is a little village, settled by a Swiss colony. Jeffersonville, opposite Louisville, is a thriving town; it contains the state prison. New

Albany, below the falls of the Ohio, is the largest town in the state, and contains about 5000 inhabitants.

New Harmony, on the Wabash, was founded by the German sect called Harmonites, under the direction of Mr. Rapp; in 1824, it was bought by Mr. Owen of Lanark, who attempted to put in operation here his new social system; the scheme failed, and his followers were dispersed, but the village is now a flourishing place in other hands.

Vincennes, higher up the river, is an old French settlement, formed in the beginning of the last century. Population about 2000. Terre Haute, Lafayette, and Logansport, are young but growing centres of trade. Population about 2000 each. Richmond, on the National road, near the Ohio state line, is also a prosperous little town. Michigan city, founded on the lake of that name in 1833, now contains upwards of 2000 inhabitants, and carries on a considerable trade.

STATE OF ILLINOIS.

THIS fertile and improving state is bounded north by Wisconsin Territory, east by Michigan and Indiana, south by Kentucky, and west by the state of Missouri and Iowa Territory. Its medium length is about 350 miles, and medium breadth about 170; the area being near 55,000 square miles.

The Mississippi, Ohio, and Wabash, form about two-thirds of the whole boundary of this state. The other most considerable rivers are the Illinois, Kaskaskia, Muddy, Saline, Little Wabash, Spoon, Rock, Sangamon, Embarras, Fox, Des Plaines, &c.

The southern and middle parts of the state are for the most part level. The north-western section is a hilly, broken country, though there are no high mountains. The climate resembles that of Indiana and Ohio. The soil is generally very fertile, and yields abundant harvests.

Indian-corn is the staple production of the state. Wheat is also raised in large quantities; and rye, hemp, tobacco, and some cotton, with the castor-oil bean, are also among the products of Illinois. Large herds of cattle are kept with little trouble, and great numbers are driven out of the state, or sent down the river in flat-boats. Thousands of hogs are raised with little attention or expense, and pork is largely exported.

Coal, salt, and lime, iron, lead, and copper, are among the known mineral productions of Illinois. Coal is very abundant in many quarters, and is considerably worked. Lead is found

in the north-western corner of the state in exhaustless quantities : the lead-diggings extend from the Wisconsin to Rock river. The Indians and French had been long accustomed to procure the ore, but it was not until 1822 that the process of separating the metal was begun to be carried on here. Since that time, lead to the amount of probably 85,000,000 pounds has been made. The business for several years was overdone, but is now reviving. In 1840, the quantity of lead smelted was above 8,755,000 pounds. This statement includes the produce of Wisconsin Territory as well as of Illinois. Some salt is made near Shawneetown; near Danville, on the Little Vermillion; and near Brownville, on Muddy creek. The springs are owned by the state, and leased to the manufacturers.

The same provision has been made by congress for the support of public schools in this as in the other new states, by the appropriation of certain proportions of the public land to this purpose. But the scattered state of the population has as yet prevented a general system of public education from being carried into operation. There are four colleges and several respectable academies in the state. The Methodists and Baptists are the most numerous religious sects, and there are many Presbyterians, Roman Catholics, &c.

An important public work has been commenced in this state, which will effect the junction of the Mississippi and Lake Michigan : the Illinois and Chicago canal, extending from Chicago on the lake to a point below the rapids of the Illinois, a distance of about 100 miles, is in progress. Five extensive rail-roads to cross the state in various directions, and amounting altogether to upwards of 1100 miles, have been undertaken : these are to be executed by the state ; and appropriations have been made to carry them on. Several smaller rail-roads, projected by individual enterprise, are in progress.

The population of Illinois has increased with the same amazing rapidity as that of the neighbouring states. The constitution provides that neither slavery nor involuntary servitude shall hereafter be introduced into the state, otherwise than for the punishment of crimes ; and as negroes coming into the state are required to give bonds with security, that they will not become chargeable as paupers, there are few blacks.

POPULATION AT DIFFERENT PERIODS.

In 1810	12,282		
1820	55,211	From 1810 to 1820	42,929
1830	157,455	1820 to 1830	102,244
1840	474,807	1830 to 1840	317,352

Of the above population of 1840, there were, white males,

255,235 ; white females, 217,019 ; deaf and dumb, 179 ; blind, 96. Total, whites, 472,254. Free coloured persons, 2,553 slaves, 331.

The most thriving town in Illinois, and the principal depôt of the state, is Chicago, on Lake Michigan. The canal now in progress from this place to the Illinois river, when completed will bring a vast increase of trade to this city. An artificial harbour has been made by the construction of piers, which, extending some distance into the lake, prevent the accumulation of sand on the bar. Chicago has become within a few years the centre of a large and growing trade : numerous steam-boats, ships, brigs, and other vessels, are constantly arriving with goods, emigrants, &c., and departing with the produce of the country. Population, 4470. Imports, 3,500,000.

Vandalia, the late capital of the state, is a small town, with a population of about 500 inhabitants, on the west bank of the Kaskaskia river, about 80 miles north-east of St. Louis.

The most commercial place in this state on the Mississippi river is Alton, situated two miles and a half above the mouth of the Missouri, and 18 below that of the Illinois. It is the western depôt for the produce of Illinois. Possessing a fine, commodious harbour, with an excellent landing for steam-boats, Alton has become the centre of an active and daily growing trade. Population, from 2500 to 3000. Upper Alton, in the rear of Alton, and about three miles distant, is the seat of Shurtleff college and a theological seminary. Edwardsville is a neat and thriving village, to the north of Alton.

Peoria is beautifully situated at the foot of the lake of that name, and on the Illinois river. It contains about 2000 inhabitants. Ottawa, above the rapids, and at the western termination of the Illinois and Michigan canal, is also a flourishing village, with deep water and a good landing.

Cahokia and Kaskaskia are old French villages on the American bottom, with not more than 500 to 600 inhabitants, most of whom are French.

Springfield, near the centre of the state, on the border of a beautiful prairie, and surrounded by one of the most fertile tracts in the western country, has been chosen by the legislature to be the capital after the year 1839 : a handsome state-house is here erected. Population, 3000.

Jacksonville, further west, in the midst of a beautifully undulating and now cultivated prairie, is a busy, flourishing town, with about 3000 inhabitants.

On the Mississippi, above the Illinois, Quincy and Stephenson, at the mouth of Rock river, are favourably situated : the former

has greatly increased within the last two or three years. Higher up, a few miles from the mouth of Fever river, is Galena, a prosperous town in the lead district, with about 2000 inhabitants. Numerous steam-boats are constantly arriving at and departing from this place.

STATE OF MISSOURI.

THIS state is bounded north by Iowa Territory ; west by the Indian Territory ; east by the Mississippi river, which separates it from Illinois, Kentucky, and Tennessee ; and south by the state of Arkansas. Its length is about 280 miles, and medium breadth 230, the area being near 64,000 square miles.

Besides the great rivers Mississippi and Missouri, which bound it on the east and west, this state is watered by various others of considerable magnitude. The largest are the Osage, Grand, Salt, Chariton, Gasconade, Maramec, Big Black, and St. Francis.

Much of the surface lying south of the Missouri river, and eastward of the western frontier, is a high prairie, intersected by numerous rivers, and well adapted to support a large agricultural population. Between the Osage and Missouri, and north of the latter, the country is undulating and agreeably diversified ; while in the south-east, between the Big Black river and the Mississippi, the whole tract, with the exception of a narrow strip on the border of the latter, is a low, inundated morass, forming a portion of the great swamp, of which the principal part is in the state of Arkansas.

The lands bordering on the Missouri and some of the other rivers, are exceedingly rich. A portion of the state is, however, unfit for cultivation ; but this part of it is rich in mineral treasures. The land is either very fertile or very poor ; it is either bottom land or cliff, either prairie or barren : there is very little of an intermediate quality. The climate is remarkably serene and temperate, and very favourable to health.

Missouri is admirably adapted for a grazing country, and vast herds of cattle, horses, and swine are raised : beef, pork, tallow, hides, and live stock, constitute important articles of export. In 1838 the value of horses and mules sent to the cotton-growing states, was 150,000 dollars. Cotton is raised in the southern part of the state, but not in considerable quantities ; tobacco is more extensively grown, and hemp, wheat, Indian-corn, and the other grains, are cultivated with success. Indian-corn, flour, lead, furs, buffalo-skins and tongues, and lumber, constitute, with the articles before mentioned, the exports of Missouri.

The most remarkable feature in Missouri is its lead-mines, which are estimated to cover an area of about 3000 square miles. The centre of the lead-mine district is about 70 miles south-west from St. Louis, and the principal diggings are included in an extent of 30 miles in one direction by 15 in another. The lead-ore is found in detached masses, and not in veins. The business of mining is, consequently, very uncertain. About 6,000,000 pounds of lead are annually made. In this region are likewise found copper, zinc, manganese, antimony, calamine, cobalt, &c. These lead-mines were wrought by the French 100 years ago.

Numerous shot-factories are established along the high, rocky bluffs of the Mississippi, which renders the erection of towers unnecessary. Iron is found in inexhaustible quantities. The Pilot Knob, 600 feet high, and the Iron Mountain, 350 feet high, are immense masses of almost pure iron, and surpass every thing of the kind found in any other part of the world. Coal also abounds, particularly along the Missouri, and aluminous and nitrous earth, marble, salt-springs, sulphuretted and thermal waters, &c., occur. There are six colleges in the state. In 1839 the legislature made liberal provision for the establishment of common schools. The Baptists and Methodists are the most numerous sects; the Presbyterians and Roman Catholics are also pretty numerous, and there are some Episcopalians.

POPULATION AT DIFFERENT PERIODS.

	TOTAL.	SLAVES.
1810 (including Arkansas)	20,845	3,011
1820	66,586	10,222
1830	140,455	25,091
1836	244,208	40,540
1840	383,702	58,240

Of the foregoing population of 1840, there were, white males, 173,470; white females, 150,418; deaf and dumb, 153; blind, 124. Total, whites, 323,888. Free coloured persons, 1574; slaves, 58,240.

St. Louis is the commercial capital of Missouri, and the largest town west of the Mississippi. It is built on two banks: the first, not much raised above the level of the river, contains two narrow streets running parallel with its course; and the second or higher bank, which spreads out into a wide plain in the rear, comprises the rest of the city. The upper part is well laid out with spacious and regular streets. St. Louis was founded in 1764, but it continued to be an inconsiderable village while the country remained in the hands of the Spanish and French. It is the emporium of the Upper Missouri and Mississippi, and is increasing rapidly in importance. The population is now chiefly composed of Americans, but there are many French, with some Germans and

Spaniards. There are 14 churches in the city and a Roman Catholic cathedral. In the vicinity are an United States' arsenal and Jefferson barracks, extensive stone buildings with accommodations for 600 or 700 men. In 1830 it contained 5852 inhabitants, and in 1840, 16,469.

St. Charles, 20 miles above the mouth of the Missouri, and the same distance north-west from St. Louis, is a pleasant village, containing 2000 inhabitants, of whom about one-third are of French descent; it consists of one long street, on which are many handsome buildings. St. Charles was for a number of years the capital of the state.

Jefferson city, on the south side of the Missouri river, and near the centre of the state, is the capital of Missouri; it contains the state-house and a penitentiary: its site is not a fortunate selection, and it has not in consequence prospered. Higher up the stream are the villages of Franklin, Boonville, Keytesville, Lexington, and Liberty.

Herculaneum, 30 miles below St. Louis, is a small town, which contains numerous shot-works, and serves as one of the ports of the lead district. St. Genevieve is another old French village, built on a high alluvial bank which the river is now washing away. Cape Girardeau, situated on a high bluff in the midst of a rich district, is the depôt of the southern part of the state. New Madrid is an inconsiderable village, on a high alluvial bank, which, like that of St. Genevieve, has been mostly carried away by the river. The village also suffered from the earthquake of 1811.

STATE OF ARKANSAS.

ARKANSAS is bounded on the north by Missouri; east by the Mississippi river, which separates it from Tennessee and the state of Mississippi; south by Louisiana, and west by the Indian territory and the northern part of Texas. Its length, from north to south, is 245 miles, and mean breadth about 212; its area is 55,000 square miles.

The principal river is the Arkansas, which flows down from the Rocky mountains. Its course is nearly through the centre of the state from west to east; and it affords at all times steamboat navigation to Little Rock, 300 miles from the Mississippi, and occasionally to Fort Gibson, nearly 350 miles higher up; the other important streams are the Red river, (which flows through the south-west angle of the state,) St. Francis, White and Washita rivers.

Arkansas has considerable advantages for commerce; nearly every part of it has a direct and easy communication with New Orleans, the great emporium of trade for the whole Mississippi valley.

The surface of the country exhibits much variety. In the eastern portion, along the Mississippi river, it is level, and often overflowed by that noble river and its large confluent, which have their course through this territory. In the central part it is undulating and broken, and in the western section it is traversed by the Ozark mountains, which are estimated to attain an altitude of from 1500 to 2000 feet above the ocean.

The soil is of all qualities, from the most productive to the most sterile: much of it is of the latter description. It has, however, a sufficient amount of excellent land to enable it to become a rich and populous state.

Of the products of Arkansas, cotton is the staple; corn and sweet potatoes thrive well; wheat, and other small grains, have not been cultivated to a great extent; peaches are remarkably fine; apples do not succeed, except on the elevated parts of the state, at a distance from the Mississippi. The wild fruits, grapes, plums, &c., are abundant.

The hot or warm springs are among the most interesting curiosities of the country; they exist in great numbers. One of them emits a vast quantity of water: they are remarkably limpid and pure, and are used by the people who resort there for health, for culinary purposes. During the spring floods of the Washita, a steam-boat can approach within 30 miles of them.

Arkansas formed a part of Louisiana, and afterwards of Missouri Territory, until 1819, when it received a separate territorial government, and in 1836 it became an independent state. The legislature, styled the General Assembly, consists of a senate chosen for the term of four years, and a house of representatives elected biennially; the general assembly meets every two years. The governor holds office for the term of four years. The superior judges are appointed by the general assembly, those of the supreme court holding office for eight, and those of the circuit courts for four years.

Every white male citizen of the age of 21 years, who has resided within the state during the six months preceding the election, has the right of suffrage. Votes are given *viva voce*. In the prosecution of slaves for crimes, it is provided that they shall have an impartial jury, and slaves convicted of a capital offence shall suffer the same degree of punishment as free whites, and no other.

POPULATION AT DIFFERENT PERIODS.

	TOTAL.	SLAVES.
In 1800.....	1,052.....	
1820.....	14,273.....	1,617
1830.....	30,388.....	4,576
1840.....	97,574.....	19,935

This state being as yet but thinly settled, the towns are few in number, and of limited population. The capital, Little Rock, is situated on the Arkansas river, about 300 miles from the Mississippi. The site is on a high rocky bluff on the right bank of the river; some of the other settlements are, on the Arkansas, Lewisburg, Scotia, Ozark, and Van Buren; Fayetteville, in the north-west corner of the state; Batesville, on White river; Greenock, Helena, and Columbia, on the Mississippi; Washington, in the south-west part of the state near to, and Fulton on, Red river: these are the most important, but they are all as yet mere villages.

WISCONSIN TERRITORY.

THIS territory was erected into a separate government in 1836, and for two years afterwards included Iowa within its limits. It stretches from the Mississippi river on the west to Lake Michigan on the east, and from the northern boundary of the Union to the states of Missouri and Illinois on the south; it is in length near 600 miles, and from 100 to 200 miles in breadth; containing probably an area of 100,000 square miles. Population, 30,749. A large portion of this territory is but imperfectly known, and is for the most part still in the occupancy of the Indians.

It is settled by a white population only along a part of its southern and eastern border: its great mineral resources, fertile soil, and fine climate, are, however, attracting such numerous emigrants, that it is probable a few years only will elapse before those portions of the territory most suitable for settlement will number many towns and villages, and be covered with a dense population.

The principal rivers are the Mississippi and its tributaries, the St. Croix, Chippeway, Wisconsin, Rock river, &c.; the St. Louis, Montreal, and other streams, flowing into Lake Superior; the Menomonic and Fox rivers of Green Bay, and others. In some parts of the territory the soil is very fertile, and produces large crops of the various grains common to this section of the Union. In the vicinity of Lake Michigan the water-courses, ponds,

and marshes, are covered with wild rice, which constitutes a considerable part of the food of the Indians. The white pine is found on the upper Mississippi. All the productions common in this latitude can be cultivated with success, and the great range of pasturage on the prairies, renders the country peculiarly favourable for raising cattle.

Wisconsin is rich in minerals: lead is found in great abundance, and also copper and iron. The lead region comprises a portion of the richest lead deposits in the world: it extends on the east side of the Mississippi from the Wisconsin to the Rock river, and on the west it connects with the lead region of Iowa. Lead mining is carried on extensively, as well as that of copper.

Fort Winnebago, a United States' garrison, stands at the portage between the Wisconsin and Fox rivers; the waters of the two streams here approach so close to each other, and are so nearly on a level, that boats, in wet seasons, have been floated from one to the other. A canal is in progress of construction for the purpose of connecting these rivers. In the vicinity of Green Bay are the thriving villages of Green Bay, Navarino, and De Pierre. The former is situated on Fox river, at its entrance into Lake Michigan. The settlement extends along the river for 4 miles: it is a place of considerable business; and contains 1500 inhabitants.

The principal settlements on the Mississippi, are Prairie du Chien, Cassville, &c.; the former is about five miles above the mouth of the Wisconsin river: it is situated on a beautiful prairie, and has been long inhabited, mostly by French traders and their descendants, half-breeds, &c. Cassville is some distance south of the Wisconsin river: Belmont, Mineral Point, and Dodgeville, are at various distances east of the Mississippi, and between it and Lake Michigan: they are situated in the midst of a rich mining district, and will gradually improve as the country around them fills up with population.

Madison, the capital of Wisconsin, was laid out in 1837: it contains the State-House, several churches, and a number of stores; 2 printing-offices, each of which issues a weekly newspaper, and 60 or 70 dwellings. Milwaukie, on the west side of Lake Michigan, is the most important town in the territory: it contains 3000 inhabitants, a United States land-office, a court-house, jail, several churches and hotels, and a number of stores: it is a place of considerable trade, and has the best harbour on the west side of the lake between Chicago and Green Bay. Steam-boats ply constantly between Milwaukie and Buffalo. The Milwaukie and Rock river canal, 60 miles in length, to connect Rock river with Lake Michigan, is in progress.

The aborigines in Wisconsin are the Chippeways, Mennomo-

nies, and Stockbridge Indians: the latter, from New York, are settled in the vicinity of Green Bay. Among these tribes, the American Board of Foreign Missions has a number of missionaries in different parts of the territory.

IOWA TERRITORY.

IOWA comprises the country lying between the Mississippi and Missouri rivers on the one hand, and the state of Missouri and British America on the other; its greatest length is not less than 800 miles, varying in breadth from 250 to 400, with an area of at least 200,000 square miles. Like the adjoining territory of Wisconsin, but a small part has been explored by white men, and much of it is still inhabited by the Indians.

The south-eastern section of the territory is the only part yet settled, and is a beautiful, fertile, healthful region, interspersed with timber land and prairie, and abounding in springs and mill-streams.

The principal rivers of Iowa, besides the Mississippi and Missouri, which bound it on the east and west, are the St. Peter's, Upper Iowa, Turkey, Iowa, and Des Moines: these all flow into the Mississippi; the James, Sioux, and Little Sioux, are the chief tributaries of the Missouri in this region. The Red river of the north, whose head branches interlock with the St. Peter's, flows into the British Territory, and empties into Lake Winnipeg: a short portage of a mile in length, between the waters of this stream and the St. Peter's, is the only impediment to a continuous navigation from Hudson's Bay to the Gulf of Mexico.

The products of the soil are the same as those of the neighbouring states: wheat, corn, rye, oats, and potatoes, all grow with great luxuriance, and are of excellent quality. The mineral region of Iowa appears to be connected with that of Wisconsin, and is equally rich in metal. The limits of the country containing the leadore are unknown, but it probably extends for hundreds of miles towards, and into the state of Missouri; besides lead, copper, iron, and coal are known to abound.

Few portions of the United States have excited so much attention as Iowa; it is settling more rapidly than any other part of the western country with enterprising and industrious inhabitants, and will in a very few years have a sufficient population to entitle it to rank as a state. A number of towns have been laid

out; they are all yet small: a few of those, however, situated on the Mississippi, are increasing very fast.

Iowa city is the capital of the territory, but Burlington and Dubuque are the largest towns. The latter is in the centre of the mining district of Iowa, and the finest lead-mines in the United States are those worked in its vicinity. Peru, Davenport, Bloomington, Fort Madison, and Montrose, are the other principal towns. Iowa city, on the river of the same name, was established in 1839, as the capital of the territory: it has about 1000 inhabitants. The capital is a Græco-Doric edifice, 120 feet long.

Iowa was erected into a separate territorial government by act of congress in June 1838; the commencement of the government dated from the 4th of the succeeding July. According to a census taken in 1838, the population was upwards of 22,000, in 1840, it amounted to 42,924. The principal Indian tribes in this territory are the Sioux, Winnebagoes, Sacs, Foxes, and Assiniboins, with a few Chippeways, Ottawas, and Pottawatomies, numbering perhaps altogether from 30,000 to 35,000 individuals.

Fort Snelling, a few miles below the falls of St. Anthony, and situated on the point of land between the Mississippi and St. Peter's rivers, is the most remote military post in this quarter, occupied by the troops of the United States. The village of Pembina, the southernmost settlement of lord Selkirk's colony, falls within the limits of Iowa; it is situated on the banks of the Red river of Lake Winnipeg. The inhabitants are mostly Scotch highlanders and Swiss.

INDIAN TERRITORY.

THE Indian territory is the country assigned by the government of the United States for the future residence of the Indians, many of whom have emigrated from the south-eastern parts of the Union, and numbers are preparing to take up their residence in it. It is about 600 miles in extent from north to south in the eastern, and in the western part about 300; and from east to west, immediately beyond Arkansas, it is about 320; but, westward of the central and northern parts of Missouri, it is full 600 miles in breadth. It contains an area of about 240,000 square miles.

A belt of about 200 miles of the most eastern part of this region, and adjoining the states of Arkansas and Missouri, is

favourable for settlement: the soil is affirmed to be generally very fertile, and it is watered by numerous rivers, creeks, and rivulets, none of which, however, are suitable for navigation.

The chief streams are the Red, Arkansas, Kansas, and Platte rivers, with their numerous tributaries: they flow in an eastern direction from the Rocky Mountains towards the Missouri and Mississippi rivers, of which they are all branches. The country, in its general character, is high and undulating, rather level than hilly; though some portions, particularly in the south-eastern parts, are entitled to the latter appellation, where it is traversed by several low ranges of the Ozark Mountains, here termed the Kiameche hills.

The atmosphere is salubrious, and the climate remarkably pleasant; resembling in those respects the country inhabited by the chief part of the Indians who have emigrated from the east of the Mississippi. Here are coal, some lead and iron ore, and many saline springs, suitable for manufacturing salt. The most serious defect is a want of timber, but it is one which time will remedy, as has been demonstrated by the rapid growth of timber in prairie countries which have been settled; where the grazing of stock, by diminishing the quantity of grass, renders the annual fires less destructive to the growth of wood: the prairies are covered with grass, much of which is of suitable length for the scythe.

This country will produce, it is believed, all the varieties of grain, vegetables, and agricultural products, which are raised in the states of the same latitude east of the Mississippi. It is also admirably adapted for the raising of domestic animals of every description.

At the beginning of the present year, (1840,) the population of the Indian territory amounted to 95,000 Indians, 75,000 of whom have emigrated from the states east of the Mississippi river. The remainder appertain to tribes long resident in this region.

There are also 25,000 Indians, of various tribes, now east of the Mississippi river, under treaty stipulations to remove west of that stream: many of them are making preparations for this purpose; and the whole, no doubt, will, in a few years, be permanently settled in the territory assigned them.

The Choctaws, Creeks, Cherokees, Chickasaws, and Shawnees, are the most advanced towards civilization of any of the Indian tribes in this quarter. They have generally good houses, well-fenced and well-tilled fields, and own horses and cattle to a considerable extent: they have also native mechanics and merchants among them, of whom some of the Cherokees have from 5000 to 15,000 dollars capital; and one of them owns a steam-boat, which

runs between their country and New Orleans. They likewise carry on spinning and weaving, and have some saw and grist-mills and cotton-gins. They have also adopted an improved system of government: the Choctaws and Creeks, in particular, have a written constitution; and the former have introduced the trial by jury.

There are several United States' military posts within the limits of the Indian Territory; these are all garrisoned, and have been erected chiefly with a view to prevent mutual encroachments on each other by the whites and Indians, and to preserve peace among the tribes themselves.

Fort Towson is in the Choctaw country, about six miles north of Red river, and 50 miles west of the western boundary of the state of Arkansas: it was erected in the year 1831. Fort Gibson, established in 1823, is on the east bank of the Neosho river, directly above where it empties into the Arkansas: it is in the Cherokee country, and is the head of steam-boat navigation in this quarter. The emigrant Indians generally come up the Arkansas river to this place.

Fort Coffee, on the south bank of the Arkansas river, about 12 miles from the west boundary of the state of Arkansas, was established in 1825. Fort Leavenworth is on the west bank of the Missouri, about 25 miles above the mouth of the Kansas river. It was established in 1827, and is the head quarters of the United States' dragoons. This fort is within the limits of the territory assigned to the Kickapoos.

Several of the missionary societies of the United States have exerted themselves in a most praiseworthy and laudable manner in teaching many of the Indian tribes the principles of the Christian religion, with reading, writing, and the arts of civilized life; and to their efforts chiefly may be ascribed the important changes that have taken place in the habits and condition of most of the emigrant Indians.


The American board of foreign missions has stations and missionaries among the Choctaws, Creeks, and Cherokees; and the Baptists and Methodists have stations, &c. among the Choctaws, Cherokees, Ottawas, and Shawnees.

The Creeks, Peorias, and Kansas, have each a Methodist, and the Ottawas have a Baptist mission within their bounds. At the Shawnee station, under the care of the Baptists, there is a printing-press, from which have been issued school-books, and collections of sacred poetry, in several Indian languages; a monthly journal is also printed here in the Shawnee language, and the valuable Annual Register of Mr. M'Coy is likewise from this press.

WESTERN STATES.



Grizzly Bear.



Buffalo, or Bison.



Rocky Mountain Sheep.



Rocky Mountain Goat.



American Elk.

NORTH AMERICA.



Wild Turkey.



Great Californian Vulture.— Found in California and the Oregon Territory.



Indians Hunting the Buffalo.



White Traders bartering their goods with the Indians for Furs.

The Pawnees, Osages, Omahas, Kansas, and Otoes, are the principal indigenous tribes in this region: these retain their original savage habits of life, with little or no change. They hunt the buffalo, and the squaws raise Indian-corn, beans, and pumpkins. In the desert regions farther west, are the roving bands of the Comanches, Kioways, and Pawnee Picts. They are skilful horsemen. Their arms are chiefly the bow and arrow, lance, war-club, and buckler; and their habitations are moveable skin lodges, or tents. The great caravan road between Missouri and New Mexico crosses this region.

MISSOURI TERRITORY.

THIS territory is a vast wilderness, thinly inhabited only by different tribes of Indians, many of whom appear to have no fixed residence, but follow the migrations of the game from place to place. Missouri territory extends from north to south about 520 miles, and from east to west 600 miles; and contains an area of probably 280,000 square miles: it is bounded on the north by the British possessions, south by the Indian territory, east by Iowa, and west by the territory of Oregon.

The greater part of this region has been but partially explored, and is imperfectly known. It appears to consist of vast prairies, fringed along the lower courses of the rivers with patches of wood land. Countless droves of buffalo, elk, deer, and wild horses, range and graze upon these extensive prairies: the latter being caught and subdued by the Indians, afford them the means of transporting themselves and families from place to place; while the buffalo and other animals furnish them with the chief part of their food and clothing.

To the west of these plains, the Rocky Mountains rise up in an abrupt manner, presenting a steep front with numerous frowning rocky precipices, and having many summits covered with perpetual snow.

The Missouri is the principal stream; which, with its tributaries, drains the whole of this region. The Yellow-Stone is the largest of its upper tributaries, and is by some even considered the main stream: it rises among the Rocky Mountains, in the south-west part of this section, and flowing generally a north-east course, empties into the Missouri, 3000 miles from the ocean.

The Great Falls of the Missouri present a spectacle of uncommon grandeur. They consist of a succession of cataracts, the whole descent of which is 350 feet. The place where the Mis-

souri passes from the mountains, called the Gates of the Rocky Mountains, displays a stupendous work of nature. The river is compressed to the width of only 450 feet, between perpendicular rocks 1200 feet in height.

The principal aboriginal races are the Pawnees, the various tribes of Sioux, Riccarees, Blackfeet Indians, &c.: most of them appear to be nomadic in their habits, and, being in possession of an ample store of horses, roam from place to place in quest of buffalo and other game.

For several years past, the small-pox has fearfully desolated this region: some of the most powerful of the native tribes have lost, by its ravages, thousands of their population, and have become almost extinct. The Mandan nation were in a short time reduced from 1600 to 31 individuals: these have incorporated themselves with the Riccarees, and their race has ceased to exist as a distinct tribe.

OREGON TERRITORY.

THE country extending westward from the Rocky Mountains to the Pacific Ocean, and lying between 42° and $54^{\circ} 40'$ of north latitude, is generally known by the name of the Oregon Territory, and is claimed both by the United States and Great Britain. On the north and the east, as far south as the 49° , it is bounded by the southern part of the British possessions, and southward of the 49° by the Missouri Territory; south by the Republic of Mexico; and west by the Pacific Ocean: it is in length about 880 miles, with an average breadth of 550: area, about 450,000 square miles.

The surface of the country, so far as it is known, is broken and mountainous: it is traversed on its eastern boundary by the vast ridges of the Rocky Mountains, many of the elevated peaks of which rise above the limits of perpetual snow. Westward of the mountains the country descends by regular slopes, in form of immense terraces or descending plains, disposed regularly one below the other. At the distance of from 120 to 160 miles from the Pacific, and nearly parallel with the coast, a range of mountains extends, which has as yet received no general designation: the highest peaks have been named Mount Jefferson, Mount Hood, Mount St. Helen's, Mount Regnier, &c.

The only rivers explored in this territory are the Columbia or Oregon, and its branches. This noble stream has its head waters near those of the Missouri, and collects its tribute for a wide extent along the western ridges of the Rocky Mountains

its principal tributaries are Lewis', Clark's or Flat Head, M'Gillivray's, and Okinagan rivers. The Columbia and its branches abound in the finest salmon, which seem, with sturgeon, to constitute the chief articles of food of the natives west of the mountains.

Seals and other aquatic animals are taken in great numbers, and the skins shipped to China; thus constituting one of the chief articles of trade from this part of the world. The country bordering on the Columbia and its branches, is represented as having a good soil, and is covered with heavy timber, consisting chiefly of various species of fir; many of the trees being of enormous height.

To this region the United States have acquired a title by the Louisiana treaty, by the discovery of the principal river, and by interior exploration. It is, however, contested by Great Britain, who claims, not that the title is in her, but that the region is unappropriated, and open to the first comer. By a convention concluded in 1828, it was agreed between the United States and Great Britain that neither government should take possession of it, or occupy it, to the exclusion of the other, during the period of the convention, which either party might renounce upon giving twelve months' notice.

This territory has been so named in the congressional discussions that have taken place in reference to the country. It was first discovered by the Spaniards, who, however, did not penetrate into the interior. In 1791, Captain Gray, of the ship *Columbia*, of Boston, entered the great river of this region, and from him it received the name of his ship.

In 1805, Messrs. Lewis and Clark were sent out by the United States' government, for the express purpose of exploring this country: they navigated the Missouri to its source, and crossing the Rocky Mountains, descended the Columbia River to the Pacific Ocean, and spent the winter on its shores: they returned by the same river to the mountains, and most of the exact information that we have of the country is from them.

The question of settling Oregon Territory permanently, has been more than once debated in Congress: were such settlement authorized, and rendered secure by the requisite military establishments, there can be no doubt that it would receive large accessions of settlers. It may be considered as at present actually in possession of Great Britain. The traders of the Hudson's Bay Company have established forts at various points, and exercise an almost unlimited control over the natives. Forts Vancouver, Wallah Wallah, and Colville are the chief trading stations. Fort George is on the site of Astoria, a station settled

many years ago by traders in the employ of John Jacob Astor Esq., of New York.

At Fort Vancouver there is a village containing 50 houses with 800 inhabitants. These comprise the labourers and servants attached to the forts, with their Indian wives and slaves. From this place a direct trade is carried on with the Sandwich Islands and Great Britain, which employs several vessels besides a steam-boat. There are two small white settlements on the Willamette, a branch of the Columbia river, where the Methodists have a missionary station, and the American Board of Foreign Missions has recently established two stations, and employs nine missionaries and teachers on this side of the mountains.

Many portions of this territory are well adapted for agricultural purposes. At some of the trading establishments belonging to the Hudson's Bay Company, farming has been commenced on a small scale, and found to succeed well. At Forts Vancouver and Colville, wheat, barley and potatoes of excellent quality are raised, and apples, pears, peaches, and all the usual kinds of garden vegetables, grow in abundance; and at the settlements on the Willamette, farming is carried on successfully.

The inhabitants of this territory are reckoned to amount to about 80,000, and consist of a number of small Indian tribes, with the white traders and hunters attached to the Hudson's Bay Company, and the few missionaries and settlers on the Willamette. The chief tribes are the Flat Heads, Flat Bows, Pointed Hearts, Pierced Noses, and also the Shoshonees or Snake Indians, who are the most numerous and powerful in this region, being estimated at about 15,000 in number.

The first emigration from the Atlantic states for the purpose of occupying any part of Oregon territory, was made in 1832. Since that period, the number of American citizens residing beyond the Rocky Mountains has considerably increased; and measures are now in progress for conveying settlers and supplies thither, in ships to be dispatched at stated periods from our principal sea-ports.

To render these regions easily accessible to emigrants, by an overland journey, will be, however, the most effectual mode of increasing the number of the white inhabitants; and the establishment of a few military posts, along the best routes leading westward from the state of Missouri, would greatly facilitate this object, and enable the settlements on the Columbia river and its branches, to acquire, probably in a short time, that degree of extent and stability, which will render nugatory all claims, on the part of other nations, to the possession of these extensive territories

REPUBLIC OF TEXAS.

THE Republic of Texas, which was, until lately, an integral portion of Mexico, formed, in conjunction with Coahuila, one of the States of that confederacy. To the people of the United States this infant republic is peculiarly interesting, from the circumstances attending its struggle with the parent State, the gallantry displayed by its citizens in the field, its immediate contiguity to the south-western parts of our territory, and also on account of Anglo-Americans forming the bulk of its rapidly increasing population.

Previous to 1821, the only places occupied by whites were the Spanish posts of San Antonio de Bexar, Bahia, or Goliad, and Nacogdoches, comprising in all about 3000 inhabitants. In consequence of the encouragement held out to settlers by the Mexican government, there was a great influx of emigrants into the territory from the United States, many of whom carried with them their slaves. In 1832, the people of Texas formed for themselves a separate State constitution, and endeavoured to obtain from the Mexican Congress a sanction of their proceedings, and an admission into the confederacy as an independent State. Meanwhile, however, the mutual discontents and suspicions of the colonists and government were increased to such a degree, that resort was had to arms.

Texas was invaded by a large Mexican force, headed by Santa Anna, the President, in person. At first the overwhelming numerical superiority of the invaders gave them some advantages, and induced them to exhibit a remarkable ferocity towards their prisoners, several hundreds of whom were massacred in cold blood. But this state of things was soon reversed; and at the battle of San Jacinto the Mexican army was utterly and irrecoverably routed, leaving their President a prisoner in the hands of the Texans.

In March, 1836, the people of Texas, by a Convention held at Washington on the Brazos, declared themselves free and independent, and have since that time formed a constitution and government, modelled on that of the United States, and elected a chief magistrate, together with all the requisite officials and appointments of a sovereign and independent power.

A soil of great fertility, and a geographical position highly favourable to commercial intercourse with the United States and the rest of the world, are advantages which doubtless will, at no distant period, render Texas opulent and powerful. The face of the country is generally level, and a great portion of it consists

of vast prairies, the soil of which is a deep black mould, mixed with sand: the bottom lands on many of the rivers, are of a rich red texture, of great depth, and well timbered.

Most of the productions of tropical climates grow here in great perfection, and the cotton is equal to the finest produced in the United States: the other products are sugar, tobacco, rice, indigo, wheat, &c. This region is one of the finest stock countries in the world: cattle are raised in great abundance, and with but little trouble.

Texas is enclosed by the Nueces, the Sabine, the Red River, and the great eastern ridge of the Rocky Mountains. Within the limits above described, it has an area of about 160,000 square miles, consisting chiefly of a level or slightly undulating surface. The country along the coast is low, but free from swamps, and composed of good arable prairie, interspersed with well-wooded river bottoms and fine pasture lands. Until the late emigrations from the United States, this section was filled with immense droves of mustangs, or wild horses, and wild cattle; but their numbers are now considerably lessened. In the south-west, the country is elevated, being traversed by a range of mountains, extending northward from the head waters of the Nueces, and westward of the sources of the Brazos, Colorado, &c. To the west and north are vast prairies, in which immense herds of buffalo supply the mounted Comanches with abundance of game. In the north-east, the country is undulating and better wooded.

The rivers are numerous, but the majority of them are not, in their present state, of much importance for navigation, being in the dry season extremely low, and during the floods a good deal impeded with floating timber. The Sabine, Neches, and Trinidad rivers are all navigable to a certain extent during a part of the year. The river Brazos is considered the best navigable stream in Texas: vessels drawing six feet of water can navigate it to Brazoria; and steam-boats of light draught, to San Felipe de Austin, 90 miles higher. At its mouth the river Brazos is 200 yards wide, and continues about the same to San Felipe. The Colorado river is not much inferior to the Brazos, but its navigation is at present impeded by a raft of drift-wood about ten miles from its mouth.

The climate of Texas is mild and agreeable, and, as the country is free from swamps, and the wooded tracts are quite open and destitute of underwood, is more healthful than the corresponding sections of the United States. The seasons are two; the dry, from April to September, and the wet, which prevails during the rest of the year: the cold is pretty severe for a short time in December and January.

The towns are mostly small; the principal of them are San Augustine and Nacogdoches, in the eastern part of the republic, and both situated on streams flowing into the Neches; San Felipe de Austin, Columbia, Brazoria, and Velasco, on the Brazos river; Matagorda, on and near the mouth of the Colorado; together with San Antonio de Bexar, and Goliad, on the San Antonio. The city of Houston was recently the seat of government. Austin, situated a considerable distance up the Colorado, has been lately chosen as the future capital of Texas. The city of Galveston was not long since founded on the island of that name, with the expectation of its becoming an important commercial mart; but the site is low, and liable to overflow by high tides when the sea is driven in by storms.

The commerce of this youthful state is already sufficient to employ to advantage a number of regular trading-vessels between her principal sea-ports and New Orleans, New York, and other important marts in the United States; and an intercourse has been commenced with the chief commercial nations of Europe.

The population of Texas is estimated at from 200,000 to 300,000, of whom at least two-thirds are Americans from the United States; the remainder are negro slaves, Mexicans, and Indians of various tribes. The army is about 2500 in number; ardent, filled with enthusiasm for the cause of Texas, and highly efficient as a military body. The main pecuniary dependence of this state is upon the great body of her rich and fertile lands, for the survey and sale of which, by a method similar to that of the United States, measures have been adopted.

MEXICO.

MEXICO is an extensive territory, situated chiefly in the southern part of North America. It is washed on the east by the Gulf of Mexico, and on the west by the Pacific Ocean. Originally a native empire, afterwards the principal of the Spanish viceroalties, it is now a great independent republic. Its length may be stated at about 2500 miles; the breadth varies from 130 to 1200 miles, and its whole surface contains an area of about 1,500,000 square miles.

Much of the surface of Mexico is elevated, composing part of that vast ridge which runs along the whole continent of America, parallel to the Pacific Ocean, and which in the south is called the Andes, and in the north the Rocky Mountains. In

the middle part the chain presents a broad table-land, from 6000 to 8000 feet in height. On this elevated plain, detached mountains occur, of which the summits rise into the regions of perpetual snow, on a level almost with the mightiest of the Andes. Such are the volcanic peaks of Orizava, Popocatepetl, and Toluca.

The rivers of Mexico are not very numerous, nor, in general, of considerable magnitude. The principal is the Rio del Norte, which, rising in the northern part of the country, flows, by a south-easterly course of about 1800 miles, into the Gulf of Mexico. The Sacramento and Buenaventura are rivers of Upper California, of which, however, our knowledge is extremely slight. The Colorado of the West is a large river, but its course is through countries thinly peopled and little known. It falls into the Gulf of California, after receiving the Gila, a considerable stream.

The lakes of this country are numerous, but none of them appear to be of great extent. The valley of Mexico contains five small lakes, on which, floating gardens, made by a sort of raft covered with a layer of rich earth, were once numerous; but they are now mostly fixed, though some are still moveable. The only well-known lake, on a considerable scale, is that of Chapala, which is estimated to contain an area of about 1300 square miles. The Tule lakes in Upper California, and some others, near the northern boundary of Mexico, are said to be considerable bodies of water, as yet they are but little known.

As an agricultural country, Mexico has been celebrated for the vast variety of productions which can be raised in its soil, according to the different degrees of elevation at which cultivation is carried on. It is divided into warm lands, temperate lands, and cold lands. The warm or low lands of the coast, though capable of yielding in profusion all the productions of the torrid zone, are subject to so deadly a pestilence, that even the natives prefer to inhabit a poorer soil on the higher grounds; and Europeans, except the few fixed by commercial pursuits, pass through it in trembling haste, as if death pursued them. The cold or high lands, again, are nearly devoid of vegetation, exhibiting on a few scattered spots the plants of the north. It is only on the "temperate lands" that the real and effective vegetation exists; and there the finest plants of the most genial temperate climates are produced in higher perfection than in most other parts of the known world.

The wheat of Mexico excels that of most other countries, both in quality and abundance, provided that by nature or art it has been supplied during growth with sufficient moisture. Indian-

MEXICO.




Volcano of Popocatepetl.

Popocatepetl, or the Mountain of Smoke, is 17,735 feet in height. It is the most elevated of the Mexican Cordilleras, and is covered on the summit with perpetual snow. This Volcano is situated sixty miles south east of the city of Mexico.



Volcano of Orizava.

Orizava, or the Star Mountain, is elevated 17,388 feet above the level of the sea. It is situated about seventy miles west of Vera Cruz.



Volcano of Jorullo.

The Volcano of Jorullo, 1709 feet high, was raised suddenly on the night of the 22th September, 1759, by internal force. It is surrounded by five other hills, and numerous small ones, all of which constantly emit smoke. This volcano is situated 170 miles nearly west of the city of Mexico.

MEXICO.



Cascade of Regla.



Mahogany.

The well-known Mahogany grows in Honduras, the eastern part of Mexico. This tree acquires a large size, being sometimes more than five feet in diameter; and a single tree has been known to produce timber to the value of 5000 dollars.



Maguey Plant.



Hand Plant.

The American Aloe, or Agave, or Maguey plant, is extensively cultivated in Mexico. It yields a drink called pulque, that forms the principal beverage of the country. This is obtained by cutting off the flower stalk at the moment of flowering: a cavity is then formed in the lower part of the plant, into which the juice that would have gone to nourish the blossom is deposited, and continues to run for three or four months. The leaves of the maguey can be made into paper; its fibres yield thread; and its thorns are used as pins. The pulque yields, on distillation, a spiritous liquor called Mexical.

corn, the proper grain of America, is still more generally cultivated, and forms the standing food of the people. Its harvests are equally profuse. Barley and rye grow on the colder grounds; the first forming the chief food of horses. Farther down grows the banana, which, though the proper food of the torrid zone, grows so high, that Humboldt calculates 50,000 square miles may be fit for it. Of all vegetables it yields the greatest proportion of aliment with the least culture. The manioc root, under the same climate, can be made to produce abundance of palatable and wholesome food.

The Mexicans set much value also on the maguey, or American aloe, which is extensively cultivated. Each plant yields annually about 150 quarts of a sweet juice, easily convertible into pulque, the favourite fermented liquor of the people. Sugar, coffee, and cotton, are all produced of excellent quality, but only for internal use; and cacao, though an universal beverage, is procured by importation. Cochineal is almost the only article collected extensively for export. The culture is laborious, and has diminished of late, but the price has not increased, substitutes being employed. There is also indigo, but it is inferior to that of Guatemala. Vanilla, the flavouring material of the chocolate, is obtained in the forests of Oaxaca and Vera Cruz; and exported to the amount of 40,000 or 50,000 dollars, annually.

Manufactures in Mexico are in a very rude state. There are, however, considerable fabrics of coarse red earthenware and glass; also, manufactures of coarse woollens and cottons. Working in gold and silver has been a favourite occupation. Services of plate, worth 30,000 or 40,000 dollars, have been manufactured at Mexico, which, for elegance and fine workmanship, may rival the best of the kind in Europe. The coaches of Mexico have long been celebrated both for good construction and beauty; it being the particular ambition of all, who possibly can, to have their coach.

The commerce of Mexico does not correspond with its great fame for wealth. The exports of the precious metals form the principal article; next to this is cochineal, to which may be added, sugar, indigo, vanilla, sarsaparilla, jalap, logwood, and pimento. The exports at Vera Cruz, in 1824, amounted to 12 million dollars. The imports, consisting chiefly of manufactured goods, wine, brandy, and metals, were at the same time nearly 5 million dollars. Under the Spanish government, Vera Cruz and Acapulco had a monopoly of the trade of Mexico; but since the revolution a considerable amount has centred in other ports, of which the chief are, in the northern part of the gulf, Tampico and Matamoras; Campeachy and Tabasco in the

south; San Blas and Mazatlan, on the western coast, and Guayamas in the Gulf of California.

The mines of gold and silver, however, are the grand objects which have connected the idea of unbounded wealth and romantic splendour with the name of Mexico. Peru furnishes gold in greater abundance; but Mexico, since the first discovery, has produced more silver than all the rest of the world united. There are 3000 mines in Mexico; some of them, however, are now unproductive, and even ruinous; but adventurers have been encouraged to begin, and to persevere while a particle of their capital remained, by the enormous profits which have, in a few instances, been realized.

The produce of the mines continued increasing till the commencement of the late revolution, at which time the sum total was about 25 million dollars, annually. During the convulsions of that period, the amount was greatly reduced, the water having, in many instances, being allowed to rush in, the machinery destroyed, and the workmen dispersed. The annual average produce at present is not more than 12 million dollars.

Attempts have been made to bring the aid of British capital and science to the mining operations in Mexico; but owing to the peculiar habits of the people, and the prevailing disorders in the country, such endeavours have hitherto proved futile.

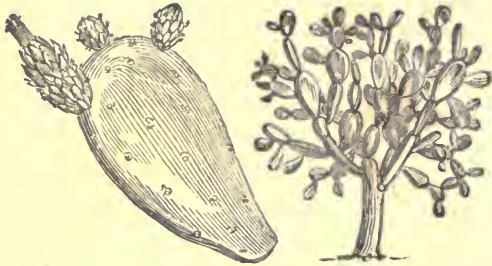
The mint of Mexico is a prodigious establishment, in which all the processes are carried on with the greatest activity. It is capable of stamping 100,000 dollars within the hour. So rapid an operation is seldom required; yet there have passed through it probably upwards of three thousand million dollars.

Owing to the unsettled state of the country, nothing certain can be given as to the military force of the republic. The army is not large, and recent events have proved that it is not very efficient. The want of harbours must ever prevent Mexico from being a great maritime power. Little confidence can be placed in any statements relative to the finances. The annual revenue is stated to be about 15,000,000 dollars.

The territory of the republic, consisting of the old vice-royalty of New Spain, of the captaincy-general of Yucatan, and of the commandancy-general of the Internal Provinces, was divided by the constitution of 1824 into nineteen states, four territories, and the Federal District: this arrangement was subverted by the decree of 1835, which provided for a new division of the country into departments, of which no special account has ever been published.

The population of the Mexican states has been estimated, by different authors, at from 5 to 10 millions, but appears to be generally reckoned at near 8 millions.

MEXICO.



Cactus, or Nopal plant.

The Cactus, or Nopal, is cultivated in Mexico and Guatemala, for the purpose of raising the Cochineal insect. When with young, the females are placed on different plants, on which the young insects feed. In about four months the latter are full grown, and are brushed from the leaves with a squirrel's or deer's tail; they are then deprived of life by being thrown into boiling water, placed in heated ovens or in vapour baths. Cochineal, to the value of two and a half million dollars, was raised in one season in the State of Oaxaca.



Lineated Bittern.



Mexican Bittern.



American Bittern.



King Bird.

NORTH AMERICA.



Montezuma's Watch, or the Mexican Calendar

This curious basaltic stone, now in the cathedral of Mexico, is cut into figures that are supposed to denote the Mexican Calendar, or division of time. It weighs twenty-four tons; and its age is conjectured to be a considerable period anterior to that of the discovery of America.



Mexican Hieroglyphical Paintings.

The Mexican manuscripts, or hieroglyphics, that still remain, are supposed to be historical records of the ancient Empire of Mexico. They are painted in a peculiar manner, some on skins, some on cloth, and some on the leaves of the Agave, or Magucy plant.

State.	Population.	Capital.	State.	Population.	Capital.
Tabasco*.....	75,000 ..	V. Hermosa.	Chihuahua	190,000 ..	Chihuahua.
Vera Cruz	150,000 ..	Xalapa.	Sau Luis Potosi	300,000 ..	S. L. Potosi.
Oaxaca	660,000 ..	Oaxaca.	Tamaulipas	150,000 ..	Aguayo.
La Puebla	900,000 ..	La Puebla.	New Leon	100,000 ..	Monterey.
Mexico	1,500,000 ..	Tlalpan	Coahuila	60,000 ..	Monclova.
Queretaro	100,000 ..	Queretaro.	Sonora and Sinaloa ..	300,000 ..	Sinaloa.
Federal District	200,000 ..	Mexico.	Yucatan*.....	570,000 ..	Merida.
Michoacan	460,000 ..	Valladolid.	Chiapa	92,000 ..	Chiapa.
Jalisco	870,000 ..	Guadalaxara.	Territory of N. Mexico*	60,000 ..	Santa Fé.
Guanaxuato ..	500,000 ..	Guanaxuato.	Territory of California*	50,000 ..	Monterey.
Zacatecas	200,000 ..	Zacatecas.	Territory of Colima ..	10,000 ..	Colima.
Durango	150,000 ..	Durango.	Territory of Tlascala	10,000 ..	Tlascala.

There are three classes of inhabitants in Mexico: the Whites, or Creoles, the Indians, and the mixed races. These were all once as distinct from each other as if they had belonged to different nations; but the revolution has placed all classes and complexions on an equal footing. The European Spaniards, called Chapetones, are now nearly expelled from Mexico. They formerly held all the offices, and acted with much pride and arrogance.

The Creoles, or Whites, born in America, even when they were depressed beneath the preponderance of the Europeans, formed a privileged class, in comparison with other natives. They are fond of splendour, and delight to ride on horses richly caparisoned; and many are in the possession of ample fortunes. The entire number of those denominated whites, in Mexico, is about 1,500,000, of whom all, except the small number of Europeans yet in the country, are Creoles. Very few of the latter, however, are free from a mixture of Indian blood.

The Indians, descendants of the original possessors of Mexico, still survive, to the supposed amount of almost 4,000,000, and are, consequently, nearly three times as numerous as the white race. They bear the general features of those aborigines who have been found in all parts of North and South America. They have the same copper colour, the flat and smooth hair, small beard, squat body, long eye, and prominent cheek-bones. They share, with the rest of their races, an exemption from almost every species of deformity.

The mixed castes form a very numerous part of the population of this country, being estimated at about 2,500,000. They are either Mulattoes, descended from a mixture of the White with the Negro; Zamboes, from the Negro and Indian; or Mestizoes, from a mixture of the White with the Indian. The latter, in consequence of the small number of Negroes introduced into Mexico, compose seven-eighths of this class. To be white was formerly in Mexico a badge of rank, and almost a title of nobility. When a Mexican considered himself slighted by another, he would ask, "Am I not as white as yourself?"

* The states of New Mexico, Tabasco, and Yucatan, have revolted from the Mexican confederacy, and formed separate republics. Their stability, however, as independent governments, is rather doubtful.

The Catholic religion was introduced into Mexico at the time of the conquest, with a body of clergy, both secular and regular. The church establishment now consists of the Archbishop of Mexico, and the nine bishops under him. Those with the inferior clergy do not exceed 10,000; or, including every person connected with the church, 13,000 or 14,000. A number of the lower order of priests, especially in the Indian villages, are very poor, their income not exceeding 100 dollars a year. The influence and revenue of the church, also, have considerably diminished during the revolution.

Though the sciences of mining, geometry, architecture, and astronomy, have received some attention in Mexico, yet the great body of the people are deplorably ignorant. This is owing to the illiberal policy of the Spanish government, which confided all civil, military, and ecclesiastical dignities only to Europeans, and discouraged the education of those classes which now compose the population of the republic. Since the revolution, the country has been too much disturbed to allow the cure of this disorder, yet steps have already been taken in the different states towards providing means for general education.

The amusements are chiefly those of old Spain: bull-fights, and religious processions. The theatre is still far inferior to that of the mother country.

At the time of the discovery of America, Mexico formed the most powerful of the native empires: It was inhabited by a people called Aztecs, who had made some advances towards civilization, but were ignorant of the use of fire-arms. This empire was conquered by Fernando Cortez, a Spaniard, in 1519, and continued for near 300 years the most important colony belonging to Spain. In the year 1810 the revolution began, and after various conflicts with the European Spaniards, the independence of Mexico was declared in 1821. The following year, Iturbide, a military chief, caused himself to be declared Emperor, but he was soon afterwards dethroned and banished; and in 1824 a constitution was adopted on the plan of that of the United States. In 1835, by a decree of the Congress, the state Legislatures were suppressed, and the government changed from a Federal to a Central Republic.

Mexico was long considered the largest city in America; but it is now surpassed by New York and Philadelphia. It is undoubtedly one of the finest cities built by Europeans in either hemisphere: with the exception of St. Petersburg, Berlin, and Philadelphia, and some quarters of Westminster, there does not exist a place of the same extent which can be compared to the capital of Mexico, for the uniform level of the ground on

MEXICO.



Mexican Gentlemen.

Among the upper class of Mexican Croles, an ostentatious mode of living, and an extravagant love of gaming, are predominant; they often employ in their furniture, clothing, and the trappings of their horses, rich ornaments of various kinds to a lavish extent.



Mexican Indians.

Mexican Indians.

Mexico and Guatimala are the only parts of America in which the aborigines have survived the process of civilization to any extent. In those countries, including the pure and mixed classes of Indians, they form considerably more than one-half the population, and are believed to be on the increase. They are a hardy long-lived race, and individuals often attain to 100 years, yet seldom or never turn grey-haired. These people are chiefly employed in cultivating the soil, carrying heavy burdens, and other laborious occupations. Some of them evince considerable aptitude for painting, carving, and music; and all are fond of flowers, an attachment remarked as early as the days of Cortez. An extravagant love of pulque, the principal inebriating liquor of the country, is their besetting sin.




Pyramid of Cholula.

The Pyramid of Cholula is the most celebrated of the ancient Mexican monuments. It is built in alternate layers of brick and clay: has three stories of equal height; and appears to have been constructed exactly in the direction of the four cardinal points. On its summit a chapel has been erected, where mass is daily celebrated.

MEXICO.




City of Mexico.



Puebla de los Angeles.



Vera Cruz.



Pyramids of Teotihuacan.

The Pyramids of Teotihuacan consist of a great pyramid, elevated 220 feet, surrounded by numerous smaller ones, each about thirty feet high, arranged in broad streets.

which it stands, for the regularity and breadth of the streets, and the extent of the squares and public places. The architecture is often of a very pure style, and there are even edifices of a very beautiful structure. The palace of the late viceroys, the cathedral, several of the convents, and some private residences, are of great extent and magnificence; yet, upon the whole, it is rather the arrangement, regularity, and general effect of the city, which render it so striking.

This city lies in a large valley, 60 miles in length by 40 in breadth, which has the volcanic summits of Popocatepetl and Iztaccihuatl on the south, and contains five small and beautiful lakes. This great basin, called the Basin of Mexico, is in no part less than 6000 feet above the level of the sea. Most of the streets are handsomely paved, lighted, and cleansed. The markets are abundantly supplied with animal and vegetable productions, brought by crowds of canoes along the lake of Chalco, and the canal leading to it.

It is a great disadvantage to Mexico, however, that it stands nearly on a level with the surrounding lake; which, in seasons of heavy rains, overwhelms it with destructive inundations. The construction of a desague, or canal, to carry off the waters of the lake Zumpango, and of the principal river by which it is fed, has, since 1629, prevented any very desolating flood. The desague cost five million dollars, and is one of the most stupendous hydraulic works ever executed. Were it filled with water, the largest vessels of war might pass by it through the range of mountains which bound the plain of Mexico.

Acapulco, on the west coast, is one of the most magnificent harbours in the world, seeming as if it were excavated by art out of a vast circuit of granite rocks, which shut out all view of the sea. Yet while Vera Cruz, with its wretched anchorage amid sand-banks, annually received from 400 to 500 vessels, that of Acapulco scarcely received 10, even in the time of the Manilla galleon, the discontinuance of which reduced it to a state of insignificance. It is said, however, of late, to have considerably revived; and its customs, after falling so low as 10,000 dollars, had risen, in 1826, to 400,000 dollars.

La Puebla, the capital of the state of La Puebla, is a handsome and large city. It is entirely Spanish, having been founded since the conquest. The houses are large and lofty, the walls often covered with paintings, while the roof is ornamented with glazed tiles. The cathedral is a vast pile, with little external ornament: but the interior is rich beyond description. The high altar is composed of the most beautiful marble and precious stones; its numerous and lofty columns, with plinths and capitals

of burnished gold, its statues and other ornaments, have an unequalled effect. In manufactures it takes the lead of other Mexican cities: those of woollen have declined; but those of earthenware and glass are still flourishing. The population is estimated at about 80,000.

Cholula, the ancient capital of a great independent republic, has declined into a town, containing 6000 souls. The pyramid of Cholula is the work of art which, next to the pyramids of Egypt, approaches nearest in magnitude and vastness to those of nature. It is not nearly so high as the greatest of the Egyptian pyramids, being only 172 feet; but the length is nearly double; 1335 feet, instead of 728.

Vera Cruz, in which centres almost all the trade of Mexico, is well and handsomely built, and its red and white cupolas, towers, and battlements, have a splendid effect when seen from the water. The streets also are kept extremely neat and clean; yet it is considered the most disagreeable of all places of residence. This arises not merely from the pestilence which taints the air; the surrounding country is covered with sand blown into hillocks, which, reflecting the rays of the sun, render the heat more oppressive.

This place appears to have sensibly declined since the dissolution of the ties which connected Mexico with the mother country. The population is about 7000. The castle of San Juan de Ulloa, the last hold of Spain in the New World, and which commands the entrance of the port, has been long thought to be of immense strength, but was, notwithstanding, lately captured with comparative ease by a small French squadron.

The fine calzada, or paved road, from Vera Cruz into the interior, runs up to the handsome town of Jalapa. The Puente del Rey, or Royal Bridge, between the two cities, is a stupendous work of solid masonry, thrown over a wild and steep ravine. Jalapa is commodiously situated in a delightful district, about 4000 feet above the sea. It has 12,000 inhabitants, and was formerly the residence of the rich Spanish merchants of Vera Cruz during the sickly season. The neighbourhood is finely wooded, and is particularly remarkable for the medical article jalap, which takes its name from the city.

On the coast, to the southward, are the ports of Alvarado and Huasacualco, the former of which became the principal entrepôt on the gulf, during the occupation of San Juan de Ulloa by the Spanish forces; and the latter derives some interest from its situation at the termination of a proposed canal from the Gulf of Mexico to that of Tehuantepec.

Queretaro, the capital of a state of the same name, is one

of the most beautiful and delightfully situated, as well as one of the most industrious and wealthy cities of Mexico. The streets all cross each other at right angles, and terminate in its three principal squares. Its aqueduct, about ten miles in length, with its bold and lofty arches, and its splendid churches and convents, give the city an air of magnificence. The convent of Santa Clara is more than two miles in circuit. Population, 40,000.

Valladolid, the capital of the state of Michoacan, contains 25,000 inhabitants: it is delightfully situated, 6300 feet above the sea, where snow sometimes falls. There are several mines in the vicinity, but none of first-rate magnitude. It has wide, clean streets, a magnificent cathedral, and a handsome plaza.

Guanaxuato, the capital of the state of the same name, is situated in the midst of a rich mining district, is built on very uneven ground, and the streets are often very steep; but the buildings are in general handsome, and some of the churches are very fine; the alhondiga, or public granary, an immense quadrangular edifice, is a remarkable object. The population of the city and neighbourhood has been reduced from 90,000 to about two-thirds of that number.

Guadalajara, the capital of Jalisco, which in 1798 was estimated to contain 19,500 inhabitants, has at present 60,000. It is regularly laid out, with wide, straight streets, and contains many handsome churches and convents. The mountain of Colima in this state, 9000 feet high, throws out smoke and ashes, and forms the western extremity of the volcanic chain which traverses Mexico from east to west.

San Blas is situated near the mouth of the Rio Grande, and during a certain season of the year, it is extremely unhealthy, and at that time the rain falls in such torrents that no roof can exclude it, and it is impossible without danger to go out into the streets. At the commencement of this season, therefore, a general migration takes place; and the population is reduced in a few days from 3000 to 150, at which it remains stationary until the return of the dry season. Tepic, eighteen leagues from San Blas, is a beautiful town, in the midst of a cultivated plain, and its streets, regularly laid out, are enlivened by rows of trees, gardens, and terraces. Thither the people of San Blas remove during the sickly season, at which time the population of Tepic amounts to 8000 or 10,000.

Zacatecas, the capital of the state of Zacatecas, contains 38,000 inhabitants. The mint, which is the second in point of importance in Mexico, employs 300 persons, and 60,000 dollars have been coined here in twenty-four hours. The total coinage in five years, from 1821 to 1826, was upwards of 17,500,000

dollars. Aguas Calientes, in the vicinity of Zacatecas, derives its name from its warm springs, is a pretty town, in a fertile district, and with a delightful climate. The inhabitants, about 20,000 in number, carry on some manufactures. Fresnillo, Sombrecete, and Pinos, are mining towns with from 12,000 to 16,000 inhabitants.

Oaxaca, the capital of the state of the same name, called Antequera, at the time of the conquest, is a flourishing place; in 1792, it had 24,000 inhabitants, and although it suffered severely during the revolution, its present population is about 40,000. Tehuantepec, its only port, is not a good one; but it is of considerable value as a channel by which the indigo of Guatemala is conveyed to Europe.

The peninsula of Yucatan forms the eastern extremity of Mexico. It is a vast plain, in the centre of which is a chain of mountains 4000 feet high. The population of Yucatan is about half a million. The people of this state, in May, 1841, declared their independence of Mexico, and have, with some assistance from Texas, successfully resisted all attempts of the Mexicans to subdue them. Merida, the capital, contains 20,000 inhabitants. Campeachy has a population of 6000: it is a fortified place, and is important on account of its harbour, from which is shipped the logwood cut in the vicinity. It was lately besieged by the Mexicans, but they were obliged to withdraw their forces.

Chiapa formed the most northerly district of Guatemala; but the greater part of it, on a late occasion, separated itself from Guatemala, and united with Mexico. The soil is fertile, and capable of yielding, in profusion, tropical fruits and grain. Though low, yet it is free from damp, and not unhealthful.

Chiapa of the Spaniards, called also Ciudad Real, though ranking as the capital, is now only a small place of 4000 inhabitants. Chiapa of the Indians is larger, and carries on a considerable trade.

Near Palenque are seen the remains of the great ancient city of Calhuacan. Fourteen large buildings, called by the natives the Stone Houses, remain nearly entire; and for three or four leagues either way, the fragments of the other fallen buildings are seen extending along the mountain. They are of a rude and massive construction, well calculated for durability; and the principal apartments are adorned with numerous figures in relief, representing human beings of strange form, and variously habited and adorned.

Tampico, near the mouth of the river of the same name, was founded in 1824, and has rapidly increased on account of its

commercial advantages, which have drawn thither the inhabitants of Altamira, once a place of some importance. Tampico has now about 5000 inhabitants, but it suffers under a want of good water. Further north, on the Santander, is the port of Soto la Marina, with some trade; and on the Del Norte is Matamoras. The latter carries on a considerable commerce, chiefly with the United States. Population, 5000.

San Luis Potosi, the capital of the state of the same name, is one of the most important inland towns in Mexico, being the depôt of the trade of Tampico with the northern and western parts of the republic. It is well built, and contains several convents remarkable for their extent, a mint, a college, and numerous churches. Population, 40,000.

Monterey, the capital of New Leon, and Leona Vicario, the chief town of Coahuila, are both places of some note. The first has about 12,000 inhabitants.

Durango, the capital of the state of Durango, is a well-built town, with a mint, in which the silver of the vicinity is coined. It contains 25,000 inhabitants.

Chihuahua, the capital of Chihuahua, is well-built, and contains some costly churches, monasteries, and other public edifices; but the population has been reduced from 50,000 to one-third of that number. The rich mines of Santa Julalia, in its vicinity, once yielded 5,000,000 dollars a year. In the western part of the state are the Casas Grandes, or ruins of large square buildings, whose sides are accurately ranged north and south: a space of several leagues is covered with these remains, consisting of aqueducts and various other structures.

Sonora and Sinaloa embrace a vast tract lying along the Gulf of California. The southern part only contains some white inhabitants, the centre and north being occupied by various Indian tribes; many of whom are civilized and industrious. This region contains rich silver-mines; gold is obtained from washings, and auriferous copper ore abounds. There are also valuable pearl fisheries. Wheat, hides, furs, gold, silver, and copper, are exported. Guaymas, on the Gulf of California, is said to be the best harbour of Mexico, but the town is unhealthful, and the water brackish. Population, 8000. Petic, in the interior, is the residence of the wealthy merchants, and a place of considerable trade, being the depôt of articles imported into Guaymas for Upper Sonora and New Mexico. It contains about 5,000 inhabitants.

Alamos is a place of about 6000 inhabitants, having in its vicinity some of the richest silver-mines in Mexico. Mazatlan has a good harbour, though exposed to the south-west winds.

The territory of New Mexico is only an infant settlement, formed on the upper part of the Rio del Norte, in a fertile tract of land, but having a climate remarkably cold, considering the latitude. A great number of sheep are reared, of which about 30,000 are sent every year to the southward; and there are some mines of valuable copper. Santa Fé, the capital, contains about 5000 inhabitants. The caravan route from the state of Missouri terminates here.

Lower California is a long peninsula in the Pacific, parallel to the continent, from which it is separated by its deep gulf. The soil is sandy and arid, and only a few favoured spots present a trace of vegetation. There are about 7000 or 8000 white inhabitants and converted Indians, and 4000 savages; and it is not supposed that the population can ever be much greater. The missions have been pretty much broken up since the revolution. Loretto, once a place of some note, now contains about 250 inhabitants.

New or Upper California is a vast tract extending north from Lower California to the latitude of 42°. A lofty ridge of mountains runs along its western side, not far from the sea, forming the prolongation of the mountains of the peninsula, and extending north beyond the Columbia river. Along the coast some missions have been founded, and some settlements of whites effected. The former are now rapidly declining. There are 21 establishments, containing about 7000 converts. These are Indians, who have, from time to time, been forced to join the missions. They are kindly treated, but are not allowed to leave the settlements; and the surplus of their labour belongs to the missionaries: the missions have about 300,000 head of cattle.

The coast has some excellent harbours, among which is that of St. Francisco, which affords perfect security to ships of any burthen, with plentiful supplies of fresh beef, vegetables, wood, and fresh water. Monterey, the principal town of Upper California, has 3000 inhabitants.

On the eastward of the coast above mentioned, and extending to the Colorado and the Rocky Mountains, is a vast sandy plain, about 200 miles in width by 500 in length, consisting of a bare, arid surface, with some isolated mountains interspersed here and there over its dreary bosom.

BALIZE SETTLEMENT.—On the west side of the peninsula of Yucatan is the Balize Settlement, which, though within the limits of Mexico, belongs to Great Britain. It extends along the bay of Honduras about 150 miles. The population consists of about 4000 persons, of whom nearly 300 are whites, and the res

Indians, negroes, and mixed breeds. Balize, the capital of the settlement, is a well-built town, on both sides of the river of the same name. The colony was founded for the purpose of cutting logwood and mahogany, and its exports in 1830 were of the value of 1,500,000 dollars.

GUATIMALA, OR UNITED STATES OF CENTRAL AMERICA.

THE republic of Guatemala, occupying the narrow tract between the two great masses of the continent, has, in virtue of its position, assumed the title of the United States of Central America.

Guatemala is bounded on the south-east by the republic of New Grenada; on the north and north-east by the Mexican states, and the Caribbean sea; and on the south and south-west by the Pacific Ocean. It is about 1000 miles in length, and from 100 to 350 in breadth. The surface has been estimated at 200,000 square miles.

A lofty chain of mountains, forming a part of the great Mexican and Rocky Mountain range, traverses the country from south-east to north-west. It extends along the Pacific coast, and presents a series of 21 volcanic peaks in constant activity. This part of the country is subject to the most tremendous convulsions of nature, which have buried cities in ruins, and destroyed whole tribes of people. The volcano of Agua, or Water, and that of Fuego, or Fire, both near Guatemala, rise to the height of from 14,000 to 15,000 feet. The volcano of Cosiguina, in Nicaragua, was in the year 1834 the subject of one of the most terrific eruptions on record. The noise was heard as far as Bogota, in New Grenada, 1000 miles distant; and the ashes thrown out by the volcano were carried to Jamaica, 800 miles.

The eastern part of Guatemala, swelling somewhat into the form of a peninsula, and known by the name of Mosquitia, or the Mosquito shore, consists of a vast unbroken forest, beat by the burning rays of the sun, and occupied by unsubdued Indians.

The waters which descend from the mountains of Guatemala fall into one or other of the opposite oceans, and do not swell into rivers of any importance. The Lake of Nicaragua is navigable for the largest ships. It is 120 miles in length, and 50 in breadth, and possesses almost throughout a depth of 10 fathoms. Numerous streams, flowing from different quarters,

form this great body of water, which has only one outlet in the river St. Juan, which flows from it into the Caribbean sea.

The surface of the lake is diversified and adorned with small islands, in one of which is a volcanic mountain. It communicates by a short navigable channel with a smaller lake, called the Lake of Leon, which may almost be considered as a branch of it. This lake is but five miles from the Tosta, a small stream which flows into the Pacific Ocean. A union of the Caribbean sea and the Pacific Ocean, by a canal through these channels, is contemplated, which, if executed, will be the most useful and important work of the kind in the world.

Like Mexico, this country yields, in different regions and at small distances from each other, all the varieties of fruit and grain peculiar to the tropical and temperate zones. Of fruits, several of the most valuable are produced in the highest perfection. The indigo, which forms so large a part of the commerce of Mexico, is almost entirely the produce of Guatemala. The cacao of Soconusco is said to be the finest in the world. Vanilla, the other ingredient of chocolate, is procured to a great extent from this quarter. Sugar, cotton, cochineal, mahogany, and dye-woods, are also exported.

There are manufactures of cotton and porcelain, some of them fine, but only for internal consumption; and the fabrics in wrought gold and silver are said to possess great merit. As to commerce, Guatemala labours under the disadvantage of not having, on either ocean, any extensive commercial depôt, or a port capable of receiving large ships: and its commodities have to bear a heavy land-carriage, and a coasting voyage, before they arrive at Vera Cruz.

Guatemala contains numerous mines, particularly of silver; some of which have been undertaken by an English company, in the expectation of their proving productive; but the result is yet uncertain. The population is estimated at nearly 2,000,000. About one-half of the whole number are Indians, one-fifth whites, and three-tenths mixed races.

The government of Guatemala is federal republican in its form, being modelled on that of the United States. A federal congress, composed of a senate and house of representatives, chosen, the latter by the people, the former by the states, and a president, also chosen by the popular vote, manage the general concerns of the confederacy. Each state has its respective legislature and executive chief for the administration of its domestic affairs.

The territory of the republic, together with the present Mexican state Chiapas, formed the Spanish captaincy-general of Guatemala until 1821, when it was incorporated with Mexico.

On the fall of Iturbide, in 1824, it separated itself from the latter, and constituted itself an independent republic, under the title of the Federal Republic of Central America. The confederacy consists of five states, and a federal district, as follows :

States.	Population.	Capital.
Guatemala	800,000	Old Guatemala
San Salvador	350,000	San Salvador.
Honduras	250,000	Comayagua.
Costa Rica	150,000	Cartago.
Nicaragua	250,000	Leon.
		Federal District, New Guatemala.

This country has of late been the seat of anarchy and civil war; and on the 24th of February, 1838, the city of Guatemala was attacked and captured by the insurgents, under General Carrero; and Señor Salazar, who had been vice-president of the republic since the 1st of May, 1835, was killed.

St. Salvador, the capital of the republic of Guatemala, is situated in a fine valley, in the midst of fertile indigo and tobacco plantations, and has an active commerce, as well as extensive manufactures. Population, 15,000.

New Guatemala was built in 1774, in consequence of the almost entire destruction of Old Guatemala by an earthquake. The streets are broad, clean, and straight. The houses are generally low on account of the frequency of earthquakes, and provided with gardens and fountains. The cathedral, the government house, the archbishop's palace, the mint, and several of the churches, are handsome buildings. The commerce and manufactures of the city are extensive. Population, 35,000.

Old Guatemala has been several times destroyed by earthquakes, and lies between the volcanoes of Agua and Fuego. It suffered much from an earthquake in 1830. It formerly contained fifty or sixty churches, and several large convents, which are now in ruins. Its cathedral is one of the largest in America. Population, 18,000.

Leon, the capital of Nicaragua, is regularly laid out, and handsomely built; and contains a university and a cathedral. It has 20,000 inhabitants. Fourteen leagues distant is the fine harbour of Realejo, on the Pacific, separated only by a level country, over which there is a good road. Nicaragua, on the lake of the same name, is a town of about 8000 inhabitants. Its port is St. Juan, at the mouth of the navigable outlet of the lake. Cartago, with 20,000 inhabitants, and St. Jose, are the principal towns of Costa Rica. Comayagua, the capital of Honduras, contains a college. Omoa and Truxillo, on the bay of Honduras, have tolerable harbours, but are sickly.

WEST INDIES.

THE West Indies consist of a large collection of islands, situated in the wide interval of sea between North and South America. Their rich products, high state of cultivation, and the singular form of society existing in them, have rendered them peculiarly interesting and important.

These islands comprise four great divisions. The Bahama islands, the Great Antilles, the Little Antilles, and the Caribbee islands. The latter are divided into two groups: the Windward and Leeward islands.

Cuba, Hayti, Jamaica, and Porto Rico, are the Great Antilles; the other islands are all much smaller, but many of them are very important from their fertility and rich productions. Guadeloupe, Dominica, Antigua, St. Christopher, Nevis, Santa Cruz, and St. Eustatia, are the chief of the Leeward, and Trinidad, Barbadoes, Martinico, St. Vincent, Grenada, and St. Lucia, the principal of the Windward islands. The Little Antilles lie along the coast of Venezuela: of these the largest are Margarita and Curacoa. The land area of all these islands amounts to from 90,000 to 100,000 square miles.

Mountains of considerable height diversify each of the islands. The most elevated peaks of Cuba, Hayti, and Jamaica, ascend from 7000 to 9000 feet; while the highest summits of the Caribbee islands range from 3000 to 6000 feet. Most of these eminences have evidently been the seat of volcanic action; but this appears to have ceased in all of them, except the Soufrière of Guadeloupe, which still exhibits some indications of it.

The climate of the West Indies is, for a great part of the year, mild and pleasant, the heat being in some measure moderated by the uniform length of the nights, and by refreshing sea-breezes. The seasons are divided between the wet and the dry: the former, occurring in May and October, are of short continuance, and during the rest of the year the sky is clear, and the nights are remarkable for their brilliancy.

In the interval between the months of August and October, the West India islands are sometimes visited by terrible storms, called hurricanes. They are, in general, preceded by a profound calm; this is soon followed by lightning and thunder, rain, hail, and impetuous blasts of wind, which move with incredible swiftness. Plantations, forests, and houses, are often swept away before their violence, which, however, is but of short duration.

The West Indies abound in nearly all the productions of warm

WEST INDIES.



Banana.

Plantain.

The Banana and Plantain are nearly similar productions; they are important articles of food to the natives of the West Indies, Mexico, and South America, and are cooked in various modes. These plants grow fifteen or twenty feet high, and have leaves near six feet long, and eighteen or twenty inches broad; they are exceedingly prolific, and yield a vast amount of nutriment.



Cocoa-Nut Tree.

The Cocoa-Nut tree grows from forty to sixty feet high; its leaves are twelve or fourteen feet long, three feet broad, and look like immense feathers. When six or seven years old, the tree produces from fifty to one hundred nuts annually. Every part of this tree is highly useful.

WEST INDIES.



Pawpaw Tree.



Pine Apple.

The Pawpaw tree grows in the West Indies, Hindoostan, and Malaysia. The fruit is eaten boiled or baked like apples. The juice of the pulp is used to remove freckles; and the leaves are employed like soap to wash linen. Water impregnated with the juice renders the toughest meat washed in it so tender as to be cooked with difficulty.

The Pine Apple is supposed to have been introduced into the West Indies from Peru, and carried from thence to the East Indies, and the south of Europe. In the latter it is raised in sheltered situations in the open air, and in green-houses near London, and other parts of Britain. There are many varieties of this fruit, from some of which a species of wine can be made; and some afford a fibre that is manufactured into cordage, and also a kind of coarse cloth or matting. Pine Apples are imported into the sea-ports of the United States, sometimes in considerable quantities, chiefly from the Bahama Islands.



Passion Flower.

Four different kinds of the Passion Flower grow in the West Indies, and produce the fruit called the grenadillo. This flower received its name because it was supposed to represent the instruments of Our Saviour's passion. The leaves were imagined to indicate the soldier's spear; the tendrils, the scourge; the five stamens, the five wounds; the three styles, the three nails; and the filamentous crown of the flower, the crown of thorns or of glory.

climates; the principal fruits are oranges, lemons, pine-apples, papaws, bananas, plantains, &c. Manioc, yams, Indian-corn, &c. are cultivated for food; and sugar, coffee, cocoa, cotton, indigo, tobacco, allspice, &c. furnish important articles of commerce. The forests contain mahogany, lignumvitæ, iron-wood, and other woods useful in the arts.

The native races of these islands are now nearly extinct. When first discovered by the Spaniards, they were inhabited by two distinct nations: the Arrowauks, a mild and peaceful people, who had made some advances in civilization, occupied the Bahamas and the Great Antilles; and the Caribs, a fierce and warlike race, inhabited the more southerly isles. Of the latter, a few individuals are still to be found in St. Vincent and Trinidad.

The present population is composed of several distinct classes, between whom scarcely any sympathy exists; they comprise whites, negro slaves, emancipated negroes, and mulattoes. The whites consist of Europeans and creoles, or whites born in the West Indies; in all the islands, with one exception, they are the masters, and possess all the power and property. The slaves form the chief bulk of the population, except in Hayti and the British islands, and are the descendants of slaves originally brought from Africa. The emancipated negroes have obtained their freedom, either by legislative enactment, as in the British colonies; by the exercise of numerical force, as in Hayti; by manumission, through the favour of masters who had conceived an attachment to them, or earned by the industrious employment of their leisure hours. The mulattoes, &c. have been produced by intercourse between the white and black races, and are never enslaved.

By an act of the British parliament, passed in 1833, the slaves were, on the 1st of August, 1834, made apprenticed labourers, to continue such, a part of them, till the first of August, 1838, and a part till the first of August, 1840, when they are all to become completely free. To indemnify the owners of the slaves, parliament voted them the sum of 20 million pounds sterling, or nearly 100 million of dollars, as a compensation, payable in certain fixed proportions, according as each colony should be ascertained to have complied with the terms of the act.

Soon after the passing of this act, the slaves in the islands of Antigua and the Bermudas were made free by the colonial governments; and acts have been recently passed by the legislatures of Barbadoes, Jamaica, Nevis, Montserrat, St. Christopher's, St. Vincent, Tortola, and the other islands, by which all the

slaves, or apprenticed labourers, were liberated in those islands, on the 1st of August, 1838.

The population of the different islands may be apportioned as follows :

Spanish islands	1,050,000	Danish Dutch &c. islands ..	119,000
British do.	745,000	Hayti	800,000
French do.	256,000	Total	<u>2,970,000</u>

Of the above population, 500,000 are whites, 600,000 slaves, and 1,870,000 are free negroes and mulattoes.

Commerce is carried on to a much greater extent in the West Indies than in any other country of the same wealth and population in the world. The value of the exports is probably not less than 70 million dollars, and the imports rather more than half that amount. The greatest trade is with Great Britain and the United States, and the British North American colonies.

The chief articles of export are, coffee, sugar, rum, cotton, cocoa, pimento, mahogany, logwood, &c. The imports are, manufactured goods of all kinds from Europe, with flour, lumber, fish, and salted provisions from the United States and British America.

The islands of the West Indies, with the exception of Hayti and Margarita, belong to different European nations, and are under the control of governors appointed by the powers to which they respectively belong. The government of the British West Indies is modelled on the constitution of the mother country. The several islands have a governor or lieutenant-governor, and a legislative council, appointed by the crown; and the most of them have also a house of representatives chosen by the people.

Spanish Islands.

The western colonies of Spain, which for some centuries comprised the greater part of the American continent, with all its richest and most splendid regions, are now limited to the two islands of Cuba and Porto Rico. Yet these are so considerable and so fruitful, that, since a more liberal policy has been adopted towards them, they have in no small degree compensated for her immense losses.

Cuba, the finest and largest of the West India Islands, is about 760 miles in length, by 52 in mean breadth, and has a superficial area of 43,500 square miles, being nearly equal in extent to all the other islands taken together. It is traversed throughout its whole extent by chains of mountains, whose highest peaks, Potrillo and Cobre, attain an elevation of 9000

feet; and the plains beneath are copiously watered, and rendered fit for producing, in the highest perfection, the objects of tropical culture.

Within the last thirty years, various circumstances have concurred in improving the condition of this island, and it has from being one of the poorest, become, in proportion to its extent, perhaps the richest European colony in the world. The expulsion of the Spaniards from the continental colonies, and from St. Domingo, with the cession of Florida to the United States, have brought a vast increase of inhabitants, and the adoption of a more liberal and protecting system towards strangers has added greatly to its trade and commerce. Forty years ago the revenue of Cuba did not amount to a million of dollars, but at the present time it cannot be less than ten times that sum.

The principal articles of export from this island are sugar, coffee, molasses, tobacco, cigars, honey, &c.: these amount annually to about 15 million dollars. The imports are chiefly lumber, provisions, cotton goods, hardware, wines, &c., rising altogether to the sum total of 20 million dollars. The principal part of the trade is carried on with the United States, Spain, and Great Britain. Total population of Cuba, 725,000. Whites 315,000. Mulattoes and free negroes, 110,000. Slaves, 300,000.

Havannah, the capital of Cuba, is one of the largest cities of the New World. It presents a magnificent appearance from the sea, its numerous spires being intermingled with lofty and luxuriant trees. The churches are handsome and richly ornamented, and several private mansions are reckoned to be worth above 300,000 dollars each. The interior of the city, however, for the most part consists of narrow, ill-paved, and dirty streets, crowded with merchandise and wagons, and presenting entirely the appearance of busy trade. Yet the alameda, or public walk, and the opera, on the appearance of a favourite performer, exhibit a gay and even splendid aspect. The recently constructed suburbs are also built in a superior style. Havannah has patriotic and literary societies, which are improving. Several journals are published, one of them in English. The population is estimated at 120,000.

Matanzas, about sixty miles east of the capital, is now the second commercial town in the island. The population of the place amounts to about 15,000. Upwards of 50 million pounds of sugar, and nearly 8 million pounds of coffee have been exported from this place in one year. As the vicinity is rapidly becoming settled and brought under cultivation, its importance is daily increasing. Trinidad is one of the most populous and thriving places on the island, since the removal of the restrictions

on its trade. Its harbour is capacious, but exposed, and its commerce considerable. Population, 12,500. To the west lies Fernandina, a small town, but having one of the best harbours in the world, formed by the magnificent bay of Xagua.

Puerto Principe, situated in the interior, is a poor, dirty, and ill-built town, in a wet spot, which in many places is only passable on raised footpaths. Its inland trade is considerable. Population, 50,000.

In the eastern part of the island is St. Jago de Cuba, once the capital of Cuba. It is one of the oldest and best-built towns of the colony, and contains 26,000 inhabitants.

Porto Rico, the smallest of the Great Antilles, is about 100 miles in length by 36 in mean breadth, and has a superficies of 4000 square miles. Although inferior to none of the islands in fertility and general importance, it was long neglected by Spain, and until the beginning of the present century its wealth was derived entirely from its woods and pastures. The population is about 325,000; of this number only 35,000 are slaves. The law makes no distinction between the white and the coloured classes, and the whites are in the habit of intermixing freely with the people of colour.

The exports are sugar and coffee, with cattle, tobacco, rum, cotton, &c.; the imports are the same as those of Cuba. The annual value of the imports is about 3,000,000 dollars, of exports 4,000,000 dollars, two-thirds of which are in American bottoms.

The capital, St. John's, or San Juan, is a large, neat, and well-built town on the northern coast, with a deep, safe, and capacious harbour. It is very strongly fortified, and contains about 30,000 inhabitants. The other towns are small.

Mayaguez and Aguadilla on the west coast, Ponce and Guayama on the southern, and Foxardo, are the principal ports.

British Islands.

The British islands, though not the most extensive or naturally fruitful, are, since those of France have sunk into secondary importance, undoubtedly the best cultivated, most wealthy, and productive. Perhaps no part of the globe, in proportion to its extent, yields such an amount of valuable commodities for exportation.

Jamaica, the largest and most valuable island in the British West Indies, is 150 miles long and 50 wide; area, 5500 square miles. The lofty range of the Blue Mountains in the interior, covered with ancient and majestic forests, gives to its landscapes a grand and varied aspect. From these heights descend about

a hundred rivers, or rather rills, which dash down the steps in numerous cascades, and, after a short course, reach the sea.

The soil of this island is considered to be by no means universally good, and its actual fertility is ascribed in a great measure to diligent manuring and cultivation. The sugar of Jamaica is of excellent quality, the rum is considered superior to that of any of the other colonies; but its coffee ranks second to that of Berbice. Pimento or allspice, the plantations of which are extremely ornamental, is peculiar to this island, and has been often termed Jamaica pepper. With her natural and acquired advantages, however, Jamaica has not been preserved from the pestilential influence of the climate, which renders it extremely dangerous to European constitutions.

The towns of Jamaica, as of the other islands, are all sea-ports, and supported by commerce. Spanish Town, or Santiago de la Vega, the most ancient, and still the seat of the legislature and courts, is of comparatively little importance, and has not more than 4000 or 5000 inhabitants. Port Royal, possessed of a secure and spacious harbour, was, in the end of the seventeenth century, with the exception of Mexico and Lima, the most splendid and opulent city in the New World. Suddenly an earthquake swallowed up the greater part of the city and its inhabitants. It was afterwards rebuilt, but being successively ravaged by a destructive fire and a hurricane, came to be viewed as a fatal spot, was abandoned for Kingston, and is now reduced to 200 or 300 houses. The fortifications, however, which are very strong, are still kept up, and a navy-yard is maintained there.

Kingston is now the principal town of Jamaica. Its commerce, though not equal to what that of Port Royal once was, is great, and is favoured by a spacious and commodious roadstead. Its population is 30,000.

Montego Bay, a place with about 4000 inhabitants, carries on a considerable commerce. The Grand and Little Cayman, which are inhabited only by a few hundred fishermen and pilots, may be considered as appendages to Jamaica.

Barbadoes was the earliest settled and improved of all the English possessions. Its soil, though deficient in depth, is well fitted for the culture of sugar; and its rich plantations, diversified by the gentle hills which rise in the interior, present a delightful landscape. Bridgetown, the capital, is one of the gayest and handsomest towns and one of the strongest military posts, in the West Indies, containing above 20,000 inhabitants.

Antigua, St. Christopher's, and the others which comprise the Leeward Islands, have one governor, who resides at Antigua. Hence John's Town, its capital, admired for its agreeable situa-

tion, and the regularity of its buildings, derives a considerable degree of importance, and is a favourite resort. It has about 15,000 inhabitants.

St. Christopher's, known often by the familiar appellation of St. Kitt's, was first occupied by the English in 1623; and, though repeatedly disputed by the Spaniards and French, has, with the exception of some short intervals, remained in the possession of Britain. Basseterre, the capital, on the south-west coast, contains 6000 or 7000 inhabitants.

The other Leeward Islands consist of Montserrat, Nevis, Barbuda, Anguilla, and the Virgin Islands: they are all small islands, and are among the least important in the British West Indies.

Dominica is a large island, but not productive altogether in proportion to its extent, much of the surface being mountainous and rugged. Several of its volcanic summits throw out, from time to time, burning sulphur; but they do not act to any destructive extent. It is interspersed, however, with fertile valleys: a large quantity of coffee is raised on the sides of the hills. Roseau, or Charlottetown, the capital, is by no means so flourishing as before the fire of 1781; it is well built, but many of the houses are unoccupied. Its population may amount to 5000.

St. Vincent's is one of the most elevated and rugged of the Caribbees. It contains the only very active volcano in these islands, which, after being dormant for a century, burst forth in 1812 with tremendous violence, exhibiting the most awful phenomena. It contains small remnants of the native Carib race, mingled with some free negroes, who were early introduced, and have adopted many of the Indian usages. Kingston, the capital, has been supposed to contain 8000 inhabitants.

Grenada exhibits a considerable variety of surface, which, on the whole, however, is extremely productive, and renders it an important acquisition. St. George, the capital, named formerly Fort Royal, possesses one of the most commodious harbours in the West Indies, and has been strongly fortified. The Grenadines, or Grenadillos, comprising a number of small islands, lying between Grenada and St. Vincent, produce some sugar and coffee.

Tobago, is a small but fertile and beautiful island. It yields the fruits and other products common to the West India islands with those of the bordering Spanish main. Scarborough, a town of about 3000 inhabitants, is its capital.

St. Lucia was ceded to Great Britain in 1815. Its high peaks, called sugar-loaves, are visible at some distance at sea. The soil is productive, but the climate is unhealthful. On the western

side is Carcage, one of the best harbours in these islands. The town has a population of about 5000 souls.

Trinidad, separated only by a strait from the coast of South America, where that country is traversed by the branches of the Orinoco, shares in a great measure its character. It is covered with magnificent forests, and presents scenery peculiarly grand and picturesque. The island is unhealthful, but fruitful. One remarkable object in this island is a lake of asphaltum, three miles in circumference. This substance, being rendered ductile by heat, and mingled with grease or pitch, is employed with advantage in covering the bottoms of ships. Trinidad contains still about 900 native Indians. Port Spain is a considerable town, well fortified, and with an excellent harbour. It is built regularly and handsomely, with a fine shaded walk and spacious market; and the churches, both Protestant and Catholic, are very richly ornamented.

The Bahama islands comprise about 650 islets and islands, of which only 14 are of considerable size. The soil of these islands is not fertile; and cotton is the only article cultivated to any extent. Nassau, the capital of the Bahamas, is a flourishing town on the island of New Providence, with 5000 inhabitants.

Between these islands and the coast of Florida is the Bahama channel, through which that celebrated current called the Gulf Stream, from the Gulf of Mexico, rushes with such impetuosity that it is perceptible upon the northern coasts of Europe. Its force renders the passage extremely dangerous, and has given occasion to frequent wrecks. The principal islands are the Great Bahama and Abaco, on the Little Bahama Bank; Eleuthera, New Providence, Guanahani, or St. Salvador, or Cat island, remarkable as the point first discovered by Columbus; Yuma, and Exuma, on the Great Bahama Bank; and Mayaguana, Inagua, the Caycos and Turks' islands, further south. The salt ponds of the last named islands supply great quantities of salt, which is obtained by evaporation.

The Bermudas lie 900 miles eastward of South Carolina, and are a collection of rocks and small islands, of which only eight possess any importance. They enjoy an almost perpetual spring, and are clothed in constant verdure. But though they afford thus an agreeable and healthful residence, they have not proved productive in any of those commodities which can become the staple of an important traffic. The rocky nature of the coasts renders them easily defensible, but unfavourable to navigation. St. George, the seat of government, on an island of the same name, is only a large village. Population, 3000.

French Islands.

The possessions of France in the West Indies, previous to her revolutionary war, were more valuable than those of any other nation. The exports from St. Domingo or Hayti alone amounted to 25,000,000 dollars. That valuable island is now entirely lost to her. During the late war all her islands were captured, and she ceased to exist as a colonial power. At the peace, Martinico, Guadeloupe, &c., were restored.

Martinico is one of the largest of the Caribbee islands: in the centre rise three lofty mountains, the streams descending from which copiously water the island. It has been often visited by earthquakes and by hurricanes. Fort Royal, the capital and the seat of the courts of justice, is a well-built town, with 7000 inhabitants; but the chief trade centres in St. Pierre, the largest place in Martinico. It has about 20,000 inhabitants.

Guadeloupe consists of two islands; the western, called Basseterre, contains a chain of lofty and rugged mountains, one of which emits volumes of smoke, with occasional sparks of fire. Its plains, however, are copiously watered and fruitful. The eastern division, called Grande Terre, is more flat, and labours under a deficiency of water.

Basseterre is the capital, and is supported merely by the residence of government; population 9000. Point-à-Pitre is the chief port, it was a place of considerable trade, but was almost entirely destroyed by an earthquake, Feb. 1843. The islands of Mariegalante, the Saintes, and Descada, are appendages to Guadeloupe, of little importance. France possesses a portion of the island of St. Martin.

Dutch, Swedish, and Danish Islands.

Curaçoa and St. Eustatia are the principal Dutch islands. The last, though the smallest, is the most fertile, being cultivated with great care. The capital is well fortified, and is the seat of a considerable commerce. Curaçoa produces some sugar and tobacco, but is not very productive. It was once important as the centre of an extensive contraband trade with the Spanish South American colonies. The small island of Saba, and part of St. Martin's, also belong to Holland.

St. Bartholomew is the only colony possessed by Sweden. It is highly cultivated, and carries on a considerable commerce. Its capital, Gustavia, formerly possessed some importance in consequence of having been, for many years, during the late European wars, the only neutral port in these seas.

Santa Cruz, St. Thomas, and St. Johns, belong to Denmark. The first is a fine, fertile island, and is highly prolific in all the usual West Indian products. Its capital carries on a considerable commerce. St. Thomas is an important depôt for the contraband trade with the neighbouring islands.

Hayti.

Hayti, formerly called Hispaniola and St. Domingo, once belonged jointly to France and Spain. It is a very fine, fertile island 400 miles in length, and 110 in breadth, having an area of 30,000 square miles, being about equal in extent to Ireland, but with a population of only one-tenth of that of the British island. In the centre rises the lofty range of the mountains of Cibao, of which the peak of La Serrania attains the height of 9000 feet.

The principal productions of this island are coffee, sugarcane, cotton, tobacco, mahogany, Campeachy wood, and lignum-vitæ; honey, wax, and various fruits. The exports and imports are each about 4,000,000 dollars annually, or about one-sixth of the amount of the trade of the French part of St. Domingo only, previous to the revolution of 1791.

That event produced an extraordinary change in the condition of this island. The proclamation of the French assembly, that all men are free and equal, gave rise to a contest between the white and free coloured population, during the progress of which the slaves conceived that it applied to them also. They in consequence rose in a body, massacred or drove out the other two classes, and became entire masters of French St. Domingo.

After the commission of numerous excesses, and various changes in government, the late president Boyer extended his sway over all the French as well as the Spanish part of the island. France in 1803 made strong but unsuccessful efforts to re-establish her authority. At length, in 1825, a treaty was concluded, by which she acknowledged the independence of Hayti, on condition of receiving the sum of 30 million dollars, to be paid in five annual instalments. But by the new treaty of 1838, the balance belonging to France was fixed at 12 million dollars, to be paid by the year 1863. In January 1843, an insurrection took place in Hayti, and a provisional government was established by the military, under Gen. Herard. The old government was abolished, and president Boyer and many of his friends left the island.

The government of Hayti is professedly republican; but it has been well described as practically a military democracy. The chief executive officer is the president, who holds the place for life, and has a salary of 50,000 dollars per annum. There

is a senate, the members of which hold their office for life; and a house of representatives, chosen by the parishes for six years.

The revenue of the state is about 1,500,000 dollars; the expenditure is considerably more. The army amounts to 45,000 men, besides which there is a large militia force. The religion of the Haytians is Roman Catholic, but there is little attention paid to the subject, and the state of morals is described as exceedingly bad: other religions are tolerated. Whites are not allowed to hold landed property, or to carry arms.

Port au Prince is the capital, and the chief seat of trade. It has a secure and excellent roadstead, but the country around is marshy, and, during the summer, very unhealthful. The city is built mostly of wood, its streets unpaved, and containing no remarkable edifices. The population is 15,000. Petit Goave and Jaquemel are small towns in the same department, with good harbours and some trade. Cape Haytien, formerly Cape Français, was destroyed by an earthquake, May 7, 1842, when 7000 of the inhabitants lost their lives. Jeremie is a place of considerable trade. St. Domingo, the capital of what was the Spanish part of the island, presents the remains of a very handsome city; a solid and spacious cathedral, a large arsenal, houses in general commodious and well-built; but it has been long in a state of decay, and is not supposed to contain now above 10,000 inhabitants.

EXTENT AND POPULATION OF THE WEST INDIA ISLANDS.

SPANISH ISLANDS.

	Square miles.	Population.	Capital.
Cuba	43,500	725,000	Havannah.
Porto Rico	4000	325,000	St. John's.


BRITISH ISLANDS.

Jamaica	5520	375,000	Kingston.
Barbadoes	164	102,000	Bridgetown.
Trinidad	1970	45,000	Port Spain.
Antigua	108	36,000	St. John's.
Grenada and the Grenadines }	120	29,000	St. George.
St. Vincent	121	26,000	Kingston.
St. Kitts	68	24,000	Basse Terre.
Dominica	275	20,000	Roseau.
St. Lucia	275	18,000	Carenage.
Tobago	120	14,000	Scarborough.
Nevis	20	12,000	Charlestown.
Montserrat	47	8000	Plymouth.
Tortola	20	7000	Road Harbour.
Barbuda	72		
Anguilla	90	3000	
Bahamas	4440	18,000	Nassau.
Bermudas	20	10,000	Georgetown

WEST INDIES.



Agouti.



Green Turtle.

The Agouti is now less common in the West Indies than formerly. It is about the size of the European hare; runs with great celerity up rising ground, and, like the hare, will frequently roll over in descending a hill. It feeds on vegetables.

The Green Turtle is that species so highly prized as food. They are taken in great numbers in nearly all parts of the West Indies, and the adjacent regions. Many are sent every year to Europe and the United States.



Guana.

The Guana is a lizard four or five feet long. Its flesh is highly prized, being tender, white, and delicate to the taste. This animal is very nimble, and is hunted by dogs. Numbers of them are salted and barrelled for use.



Snake Neck, or Darter.



Motmot.



Martinico Gallinule.

SOUTH AMERICA.



Ceroxylon Andicola.



Tree Fern.

These trees grow on the Andes at an elevation of from 5,000 to 12,000 feet above the level of the sea. The *Ceroxylon Andicola* flourishes at a greater altitude than any other known species of palm. Its trunk is coated with a waxy substance; and attains the height of 160 feet.



Brazil Nut.



Jatropha Manihot.

The Brazil or Cream Nut, grows fifteen or twenty together, in a round hard shell, as large as a child's head. When ripe, it falls from the tree, and is sufficiently heavy to inflict serious injury on any one it may happen to strike.

The juice of the *Jatropha Manihot* is a most powerful poison; yet its root furnishes the nutritious Tapioca. Cassava, or Mandioca bread, so largely used in South America, is also made from it. The poisonous quality of the juice appears to be dissipated by heat.

Besides the foregoing, the small islands of Aneгада, Bieque, Culebra, the Caymans, and Virgin Gorda, belong to Great Britain; but nothing positive as to the area or population can be given.

FRENCH ISLANDS.

	Square miles.	Population.	Capital.
Guadaloupe	675	124,000	Basse Terre.
Martinico	290	119,000	St. Pierre.
St. Martin, N. part	15	6000	
Mariegalante	90	11,500	Basse Terre.
Descada	25	1,500	

DANISH ISLANDS.

Santa Cruz	80	34,000	Christianstadt.
St. Thomas	50	15,000	St. Thomas.
St. John's	70	3000	

SWEDISH.

St. Bartholomew	25	8000	Gustavia.
---------------------------	--------------	----------------	-----------

DUTCH.

St. Eustatia	10	20,000	The Bay.
Curaçoa	375	12,000	Williamstadt.
St. Martin, S. part	10	5000	
Saba	20	900	

VENEZUELA.

Margarita	16,000	Pampatar.
Hayti (independent)	800,000	Port au Prince.

The small islands of Oruba, Buen Ayre, Orchilla and Tortuga, are part of the Little Antilles, and lie along the coast of Venezuela; they are all small: some of them are uninhabited and but little is known of the area or population.

SOUTH AMERICA.

SOUTH AMERICA, the southern division of the New World, is inferior in dimensions to the northern portion of the continent by almost 1,000,000 square miles: its coast is also less indented by large bays, but it presents the same tapering form to the south. It is in length 4500, and in breadth 3200 miles, in the widest part, with an area of 7,050,000 square miles.

Like North America, it is noted for the grandeur and diversity of its natural features. Here immense rivers roll through an extent of almost 4000 miles, and are so broad that the eye cannot reach from shore to shore. In one point are seen mountain summits reaching above the clouds, white with snows that never

melt, while their bases rear the cocoa-nut, the banana, and the pine-apple. In some places volcanoes too numerous to be classed throw out smoke and flames, while in others are vast and deep forests abounding in all the grand and gigantic vegetation of tropical climates; and again are seen almost boundless plains, extending for thousands of miles, destitute of trees, and animated by millions of wild horses and cattle which graze on them.

The most extensive in range, and, with one exception, the loftiest mountains on the globe, extend through this continent from its northern to its southern extremity, and impart to it a character of unequalled grandeur and magnificence. The principal chain of the Andes runs from north to south, at a distance from the shore of the Pacific Ocean, varying from 100 to 200 miles, and appears to extend through the isthmus of Darien, and to be connected with the great western chain of North America. The elevation of the Andes is by no means uniform. In some places it rises to more than 25,000 feet, while in others it sinks to less than one-half that height. The whole range seems to rest upon volcanic fires, and numerous peaks are constantly burning.

The main ridge of the Andes commences at the Isthmus of Darien, and, in its progress southward, shoots up, under the Equator, into the lofty summits of Chimborazo and Antisana. On reaching the elevated regions of Bolivia, it forms a vast mass, amidst whose lofty peaks tower Mount Sorata, of 25,400, and Mount Illimani, of 24,350 feet elevation, surpassing in height all the other peaks of this great chain. Passing onward between Buenos Ayres and Chili, the Andes preserve this elevation very little diminished; but toward the most southern extreme, they fall gradually to less than one-fourth of their greatest height, and assume an aspect dreary and desolate, in correspondence with the wintry severity of the climate.

The mountains which traverse the eastern section of Brazil, rise south of the Amazon river, and extend, by several nearly parallel ranges, to the Rio de la Plata. They generally reach from 2000 to 3000 feet, and in a few cases are elevated to near 6000 feet, and are not, it is believed, in any instance, the seat of volcanic action.

The rivers of South America have undisputed claims to rank amongst the greatest on the globe, whether considered in their vast length of course, depth and breadth of stream, or in their capacity for an extensive and continuous inland navigation. Of these, the Amazon is the most important and prominent. This great stream, with its mighty branches, the Madeira, Caqueta, Rio Negro, &c., drain an extent of country estimated to equal nearly the whole of Europe.

SOUTH AMERICA.



Vanilla Aromatica.



Cephaelis Ipecacuanha.

The bean of the Vanilla is noted for its sweet balsamic odour, and its warm and agreeable taste.

The root of the Cephaelis Ipecacuanha furnishes the well-known emetic, Ipecacuanha.

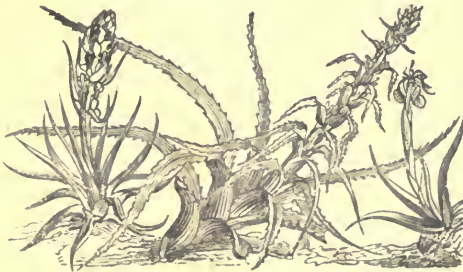


Theobroma, or Chocolate Tree.



Yellow Potato of Peru, &c.

The Theobroma yields the Cacao or Chocolate nut, from which Chocolate is manufactured
The Yellow Potatoe of Peru and Bolivia is supposed to be the original of that invaluable vegetable.



Bromelia.

Tillandsia.

SOUTH AMERICA.




Mangrovo.



Fuchsia, Chili.

The Mangrove grows along the sea-shore, in situations where its roots are washed by the tide; at low water, crabs and oysters in abundance may be gathered from them. This tree is found in nearly all maritime tropical countries.



Chili Pine.



Paraguay Tea, or Mate.

The Chili Pine grows in the southern part of Chili. The natives subsist on its seed, which they bury in pits for winter use.



Usnea Fasciata.



Winter's Bark.

The small lichen, *Usnea Fasciata*, is the only vegetable production known to exist in the South Shetland Islands.

Winter's Bark was found growing in Terra del Fuego by Sir F. Drake, and named after his companion, Captain Winter. It was long considered in medicine as a valuable tonic, but is now disregarded.

The immense size of the Amazon would admit of a ship navigation for 2400 miles, did not the rapidity of the current prevent it; but it will, no doubt, at some future period, yield to the power of steam. The boat navigation extends about 3000 miles, to the Pongo, or rapids, at Jaen, where the river passes a subordinate chain of the Andes. The Rio de la Plata, or Parana, opens to the ocean with an estuary of 150 miles in breadth. Its ship navigation extends to Buenos Ayres, and that for boats 1800 miles further. The Orinoco, though not equalling either the Amazon or Rio de la Plata, is nevertheless an important stream. By its means, and that of its tributary, the Meta, vessels of suitable burthen may ascend from the ocean almost to the foot of the Andes. Its entire course is not less than 1500 miles.

In the abundance of the precious metals, South America surpasses all other parts of the earth. Gold is found in many places in mines, and in the sands of the rivers. The silver mines of Peru are among the most productive in the world. Gold, platina, and mercury, exist in various places; and tin, copper, and other useful metals, are abundant. In Brazil, diamonds are met with to a greater extent than in any other part of the earth; but, though generally larger and as brilliant, they are inferior in hardness to those of India.

The vegetation of South America is remarkable for its variety and its luxuriance. Cocoa, vanilla, Indian-corn, cassava, from which tapioca, or sago, is prepared, and the capsicum, whose pods yield the pungent pepper, called Cayenne, are all natives of this part of the continent. The sugar-cane, indigo, cotton, coffee, and the useful grains, wheat, rye, barley, &c., which have been introduced by Europeans, all thrive. A great variety of species of palms, equally distinguished for their beauty and size, and for their various uses, are found here. In the Brazilian forests, there are upwards of 250 kinds of wood fit for useful purposes in carpentry and dyeing.

The gum-elastic, or Indian-rubber, is the milky juice of several plants found in Guiana, Brazil, and Buenos Ayres. It is obtained by making incisions through the bark, and is then spread, while in its viscous state, over a mould, and dried in a thick smoke. It is now so extensively used for making shoes and cloth, as to form an important article of commerce. The cow-tree is found in Venezuela, and derives its name from the singular fact of its juice resembling milk. When an incision is made into the trunk, the juice issues out in great abundance, and is drunk by the inhabitants. This vegetable milk does not coagulate nor curdle like animal milk; but in other respects has an astonishing resemblance. Peruvian bark, and a great variety of

useful medicinal, dyeing, and other productions, are found in this quarter.

South America contains a great variety of animals, many of them differing essentially from those to be met with elsewhere. Of the carnivorous, or animals of prey, the jaguar, the cougar or puma, the ocelot, and mougat, are the chief of the cat family. The lama, a useful animal, of the camel kind; the vicuna, the tapir, the peccary, resembling the domestic hog, the capibarra, the chinchilla, a kind of rat that furnishes the chinchilla fur, the coypou, resembling the beaver of the northern continent, the sloth, the agouti, the ant-eaters, the armadillo and Brazilian porcupine, and monkeys of various kinds.

The jaguar, or American tiger, is a formidable animal, and is in size between the tiger and leopard of the old continent. It is found from Guiana to Paraguay, and is a solitary animal, inhabiting thick virgin forests. They attack cows, and even bulls of four years old, but are especially enemies to horses. It will seldom attack man, except when strongly pressed by hunger; instances, however, are known of persons having been seized and carried off by them. The cougar is found in different parts of South America, and is believed to be the same animal as the North American panther.

The tapir, or anta, is of the size of a small cow, but without horns, and with a short naked tail; the legs are short and thick, and the feet have small black hoofs. His skin is so thick and hard, as to be almost impenetrable to a bullet; for which reason the Indians make shields of it. The tapir seldom stirs out but in the night, and delights in the water, where he oftener lives than on land. He is chiefly to be found in marshes, and seldom goes far from the borders of rivers or lakes. This animal is commonly found in Brazil, Paraguay, Guiana, and Colombia.

The lama resembles a very small camel, is gentle and confiding in its manners; its carriage is graceful, and even beautiful. They abound in great numbers from Potosi to Caraccas, and form the chief riches of the Indians and Spaniards, who rear them. Their flesh is esteemed excellent food. They are trained to carry burdens, and the strongest of them will travel with from 100 to 150 pounds weight on their backs: their pace is slow, but they are sure-footed, ascending and descending precipices and craggy rocks, where even man can scarcely accompany them. They are mostly employed in carrying the riches of the mines to the large towns and cities.

The vicuna is smaller than the lama, and is celebrated for the superior fineness of its wool. It inhabits the highest points

of the southern Andes, and exhibits great liveliness. The chin-chilla is a species of field rat, about the size of a guinea-pig, and is held in great estimation for the extreme fineness of its fur or wool, which is sufficiently long for spinning. This little animal is about six inches in length, and lives in burrows under ground, in the open parts of Chili, and the adjoining regions of South America. The sloth is peculiar to South America. This animal, in its wild state, spends all its life in the trees, and never quits them but through force or accident, and lives not upon the branches but suspended under them: leaves and wild fruits constitute its food.

The horse, the ass, the ox, the sheep, the goat, and the pig, were all strangers to the new world, and were brought from Europe, at an early period, by the first settlers. Some of them have increased prodigiously in every part of America; in many places they have even regained their pristine state of savage freedom. Innumerable herds of wild oxen cover the rich savannahs of Brazil, Buenos Ayres, and Colombia; and troops of horses, equally wild, are found in every part of the pampas. The horned cattle are principally valuable for their hides and tallow, which are, for the most part, shipped to European ports, and constitute two of the principal commodities of South American exportation.

The ass, the sheep, the goat, and the hog, likewise introduced into America, both north and south, by the early European colonists, have not, with the exception of the hog in the United States, increased in the same proportion as the horse and ox. The ass is principally employed in the old Spanish and Portuguese settlements, for the purpose of breeding mules, which are universally employed in transporting the precious metals, and possess all the wonderful sagacity in discovering and avoiding danger, and all the security of foot, which have, in all ages of the world, rendered this animal so valuable in mountainous countries.

The principal birds of South America are, the rhea, or American ostrich, the condor, the king of the vultures, the black vulture, and the turkey-buzzard; and of the eagle family, are the Brazilian caracara eagle, the harpy eagle, the most ferocious of its species, the Chilian sea-eagle, and the vulturine caracara eagle, bearing a strong affinity to both the vulture and the eagle; the toucans, various in form, and of superb colouring; parrots, of great variety of size and splendour of plumage; the burrowing owl, blacksmith, or bell-bird, uttering a note like the blow of a hammer upon an anvil, orioles, or hanging-birds, chattering, manikins, humming-birds, of 100 different species, from the size

of a wren to that of an humble-bee; they are more numerous in the tropical regions of Brazil and Guiana than in any other section of the continent; a few species are also found in North America.

The rhea, or American ostrich, is smaller than the African species, and is further distinguished from it by having three toes completely developed on each foot. It is found chiefly on the pampas, or plains, of Buenos Ayres and Patagonia, from the Amazon to the straits of Magellan. This bird imparts a lively interest to a ride on the pampas. They are seen sometimes in coveys of twenty or thirty, gliding elegantly along the gentle undulations of the plain, at half pistol-shot distance from each other, like skirmishers. The young are easily domesticated, and soon become attached to those who caress them; but they are troublesome inmates, for, stalking about the house, they will, when full-grown, swallow coin, nails, buttons, and every small article of metal within their reach.

The condor is of the vulture species, and the largest of terrestrial birds; its wings extend from 9 to 14 feet; it is peculiar to the Andes, and seems to prefer the highest points, bordering on the limits of perpetual snow. Although they never attack man, yet they exhibit no fear at his approach. Their food and habits are very similar to those of the bearded vulture of Europe.

The skin of the condor is so thickly clothed with down and feathers, that it is capable of withstanding musket-balls, when not closely fired, and the bird is killed with great difficulty. The king of the vulture is a smaller species than the condor; its wings, from tip to tip, are about six feet. It is remarkable for the variety of its colours, and the bright tints of blue and vermilion which mark its naked head and neck. It is occasionally seen as far north as Florida.

The toucans are omniverous in their habits, feeding both upon animal and vegetable matter. Their enormous bills are light, and being vascular within, admit of a great development being given to the organs of smell; by this power they discover the nests and eggs of other birds, which they are constantly plundering.

One of the most remarkable fish of South America is the gymnotus, or electric eel: it possesses the singular property of stunning its prey by an electrical shock. This eel abounds in the rivers and lakes of the low-lands of Colombia, and is about six feet in length. The electrical shock is conveyed, either through the hand or any metallic conductor which touches the fish; even the angler sometimes receives a shock from them, conveyed along the wetted rod and fishing-line.

SOUTH AMERICA.



Great Ant-eater, or Ant Bear.

The Great Ant-eater is seven or eight feet long, including the tail. It feeds on ants, which it collects by thrusting its long narrow tongue, covered with a glutinous substance, into an ant heap, whence he withdraws it covered with the insects; this operation the animal repeats with such celerity as soon to satisfy his hunger.



Lama.



Tapir.



Condor.

SOUTH AMERICA.



Red-billed Toucan.



Oriole, or Hanging Bird's Nests.



Umbrella Chatterer.



Blacksmith, or Bell Bird.



Puffed-throat Manakin.



Humming Bird.



Spur-winged Water Hen.

The most formidable reptiles of South America are the alligators and serpents: three or four species of the former inhabit the rivers and lakes: of the latter are the boa constrictor, the anaconda, and the aboma; they are found chiefly in the swamps and fens of the tropical parts of South America: the latter is said to grow from 20 to 30 feet in length, and to be as thick as a stout man: it is indifferent as to its prey, and destroys, when hungry, any animal that comes within its reach. The negroes consider it excellent food.

Among the useful reptiles are the turtle, so highly prized by epicures, and the guana lizard, by many considered quite as great a delicacy as the turtle; its flesh is white, tender, and of delicate flavour: they are very nimble, and are hunted by dogs, and, when not wanted for immediate use, are salted and barrelled: they are found both on the continent and among the West Indian Islands.

On the discovery of the New World, it was found by the Spaniards in possession of various tribes of Indians, generally of a more gentle and less warlike character than those which inhabited North America. They were doubtless the same race, but the influence of a softer climate had probably subdued their vigour and courage.

Disregarding all the claims of justice and humanity, the ruthless invaders took possession of the land. Peru, a populous empire and comparatively civilized, was conquered by Pizarro, after a series of treacherous and intrepid acts, scarcely paralleled in the history of mankind. The whole of South America fell into the hands of Europeans: Spain took possession of the western, and Portugal of the eastern portion. Thus it was arranged into two great political divisions.

Soon after the invasion of Spain by the French in 1808, a revolutionary spirit began to manifest itself in the Spanish colonies; and, after a short time, they all, one after another, declared themselves independent and formed republican constitutions, most of which were modelled, in a great measure, upon the constitution of the United States.

The people, however, were little accustomed to free institutions, and were ill prepared by character, education, and habits, to sustain a republican government; and their condition, since the declaration of independence has been, for the most part, a state of revolution, disorder, and misrule.

The whole of South America is now, with the exception of Guiana, entirely independent of European control. The Spanish part is divided into a number of distinct republics, while Brazil, the part settled by the Portuguese, is a limited monarchy.

Considerable attention has been lately paid in some of the South American States to education. Schools and universities have been established in several places, and knowledge is beginning to dispel part of the ignorance which prevailed: but the majority of the people are superstitious, bigoted, and indolent, and often vicious in their habits.

The Roman Catholic is the established religion in all the South American States, and no other system is tolerated, except in Venezuela; but persons of other persuasions are allowed to reside without molestation. Many of the churches before the revolution were decorated with prodigious quantities of gold, silver, and precious stones, and were perhaps the most sumptuous and costly in the world; and though numbers of them were plundered during the irregularities of that contest, yet they have still generally a splendid appearance.


The inhabitants of South America amount to about 14,000,000, and consist of nearly the same classes as those of the northern division of the continent, whites, Indians, negroes, and the mixed races; the latter comprise mulattoes, mestizos, and zamboes. The whites are chiefly Spaniards and Portuguese, and their descendants; besides some English, Dutch, and French, in Guiana. The negroes are not numerous, except in Brazil and the European colonies of Guiana, in both of which slaves abound. In the majority of the Spanish-American States, slavery has been abolished.

The Indians are, in part, entirely independent of the governments within whose limits they are nominally included, but in many places they form a considerable proportion of the inhabitants, and much of the common labour of the country is performed by them. Like the Indians of North America, whom they resemble in their general physical characteristics, those of South America are composed of a great number of tribes speaking different languages and varying dialects of the same language.

EXTENT AND POPULATION OF THE SOUTH AMERICAN STATES.


States.	Area in sq. m.	Population.	States.	Area in sq. m.	Population.
New Grenada.	450,000	1,687,000	Bolivia	450,000	1,716,000
Venezuela	420,000	900,000	Buenos Ayres.	750,000	700,000
Ecuador	280,000	600,000	Paraguay	88,000	150,000
Guiana	160,000	182,000	Uruguay	92,000	75,000
Brazil	3,390,000	5,000,000	Chili	170,000	1,500,000
North Peru	300,000	700,000	Patagonia	370,000	30,000
South Peru	130,000	800,000	Total	<u>7,050,000</u>	<u>14,040,000</u>

SOUTH AMERICA.



Peacock Trogon.

The Peacock Trogon is one of the most superbly coloured of the feathered race, and is much sought after for the sake of its plumage.



Cock-Tail Waterchat.



Blue-Winged Parrot.



Brazilian Frog.

This reptile is as large as a child's head.



Cupid Butterfly.




Diamond Beetle.




Great Fire-Fly.

SOUTH AMERICA.



Chimborazo.

Chimborazo was formerly supposed to be the highest mountain in America; but in the year 1832, Mount Sorato, in Bolivia, was discovered to be nearly 4000 feet higher.



Cotopaxi.

Cotopaxi is the highest volcano on the globe. It is seldom silent, nearly always emitting fire and smoke. Some of its eruptions have been tremendous.



Mount Pichincha.

Mount Pichincha, on which the city of Quito is built, is a volcano 16,000 feet high; its crater is three miles in circuit. When viewed from the elevated plain on which it stands, this mountain is much less imposing than others of less elevation in its vicinity.

COLOMBIA.

COLOMBIA is the name given to the extensive territory of an independent state, which took the lead among the newly-created republics of what was formerly Spanish South America, and which, under the government of the mother country, comprised the provinces or states styled the viceroyalty of New Grenada, the audiencia of Quito, and the captain-generalship of Venezuela.

After renouncing the authority of Spain, a declaration of independence was made, in the year 1811, and eight years afterwards a union of these states was effected, under the title of the Republic of Colombia: general Bolivar was chosen president. This confederation endured until the year 1831, when a separation into the distinct republics of New Grenada, Ecuador, and Venezuela, took place.

The territories of these states correspond respectively with the old Spanish colonial divisions above mentioned. Though exhibiting in some respects distinctive characters, yet it is thought advisable to describe the physical features of the whole region under the general appellation of Colombia.

This territory is bounded on the north by the Caribbean sea, south by Peru and Brazil, and west by the Pacific ocean. Its outline is probably not less than 6500 miles in extent. It ranges from north to south 1400, and from east to west 1650 miles, with an area of about 1,150,000 square miles.

The surface of Colombia, its mountains and plains, are of the most varied character and on the most majestic scale, presenting forms and phenomena among the most grand and striking that are to be found on the globe. The summits of the Andes, though less in elevation than those of the Himmaleh range in Asia, present a continuity of unbroken and gigantic steeps, perhaps not inferior in grandeur to those celebrated mountains.

Chimborazo, elevated 21,730 feet above the ocean, is the highest mountain in Colombia, and is yet unscaled by mortal foot. Humboldt and his companions made extraordinary exertions to reach its summit, and arrived at about 2000 feet from that point, then believed to be the greatest elevation ever attained by man. They were enveloped in thick fogs, and in an atmosphere of the most piercing cold; they breathed with difficulty, and blood burst from the eyes and lips. Antisana, 19,400 feet high, is remarkable for having a village on its side at the height of 13,500 feet, once believed to be the highest inhabited spot on the globe.

The most tremendous volcanoes in the world are those which

burst from this mountain range. Cotopaxi is the most formidable in the Andes, and, indeed, on the globe. This mountain is 19,000 feet high, consequently more elevated than Vesuvius would be if placed upon the top of Teneriffe. In the course of the last century, it had five great eruptions, and one in 1803. In some of these it has been averred that Cotopaxi was heard at the distance of 600 miles, and that on the coast of the Pacific, at 140 miles distance, it sounded like thunder, or like the discharge of a continuous battery of cannon. From this and the other South American craters are ejected not only the usual volcanic substances, but torrents of boiling water and mud, often containing great quantities of dead fishes. Sometimes, after successive eruptions, the undermined walls of the mountain fall in, and become a mass of tremendous ruin. Such was the fate of El Altaï, which once reared its head above Chimborazo, and of another very lofty volcano, which, in 1698, fell with a similar crash.

To the east, the Andes throw out a chain, called the chain of Venezuela, which runs parallel to the sea along the coast of Caraccas, as far as Cumaná, leaving along the shore a plain rich in the most valuable tropical productions.

The Llanos form another extensive portion of the Colombian territory, commencing where the mountain ranges terminate, and reaching east and south to the Orinoco. They consist of immense flats, covered with magnificent forests and vast savannahs, in which the grass often grows above the human height, covering from view both man and horse. A great extent is inundated by the Orinoco and its large tributaries. The soil is fertile in the extreme; but the unhealthiness of the climate deters settlers who are not urged by extreme necessity.

Colombia contains some of the most important rivers of the western continent. The Orinoco and its various branches drain its central and eastern sections. The south is watered by the mighty Amazon, and some of its great tributaries; while in the west, the Magdalena, now navigated by steam-boats, and the Cauca, convey some of the products of the finest and best settled districts of this region to the ocean.

There are scarcely any lakes of importance, except, however, that of Maracaybo, which, though it communicates with the sea, yet, unless in strong winds blowing from thence, preserves its waters fresh and unmixed. There are also dispersed throughout the territory various little collections of water on the declivities of hills, and others formed by the expansions of rivers.

This territory is capable of supplying in the utmost variety and abundance the richest productions of the vegetable kingdom;

and were its inhabitants active and industrious, like those of the United States and Great Britain, it would no doubt become one of the richest and most important countries in the world.

The cacao of Caraccas, reckoned the best in America, is produced to the amount of five million dollars. Tobacco, cotton, coffee, sugar, Peruvian bark, and indigo, all find most favourable soils. The latter has somewhat declined, and is not produced to the same amount as formerly. Wheat and other European grains are raised to some extent on the table-land of Bogotá, and elsewhere in the interior, but the difficulty of communication between the inland districts and the coast, has rendered a large import of American flour into the sea-port towns necessary.

The mineral treasures of Colombia are varied and extensive. The silver-mines of New Grenada yield upwards of two million dollars, yearly. Gold, platina, quicksilver, copper, and lead, with various kinds of precious stones, are also found in New Grenada; and the republic of Ecuador yields almost the same kind of precious metals and gems. Venezuela is the least productive in minerals of any part of Colombia, yet it furnishes copper, tin, rock crystal, and lapis lazuli, which produces the superb colour called ultramarine. Salt-mines also abound.

Manufactures can scarcely be said to exist in Colombia, in consequence of which commerce has a considerable activity. From the total want of domestic manufactures, almost the whole population must be clothed in foreign fabrics. The chief trade is with the United States and Great Britain. The principal articles shipped from Colombia are, coffee, sugar, cacao, hides, sarsaparilla, Peruvian bark, and indigo. The internal traffic will probably one day be immense upon the Orinoco, the Apure, Rio Meta, and by the Cassiquiare with the Rio Negro and the Amazon: but all the regions watered by these mighty rivers are as yet little better than deserts.

The Colombians retain much of the gravity, temperance, and sobriety of the Spaniards, with a share of their pride, suspicious temper, and neglect of cleanliness. A courtesy somewhat stately and studied prevails in their demeanour. It is not easy to gain their confidence; but when that is once obtained, they are extremely friendly and cordial. They are hospitable to foreigners, whom, from national pride, however, they regard with secret jealousy.

The great mass of the people were kept in profound ignorance during the three centuries of Spanish government. Four-fifths of the inhabitants did not even learn to read or write; and the children of the more opulent classes were only taught the most

common branches of education; but of late years, great progress has been made in all the departments of knowledge; free ingress of books from all quarters, the establishment of newspapers and journals, and the liberty of the press which now exists, have greatly tended to enlighten the community.

The amusements of Colombia are chiefly borrowed from the mother country. Dancing is passionately practised, in the several forms of the fandango, the bolero, and the Spanish country-dance. Bull and cock-fighting are equally favourite sports, and tend to keep alive that ferocity which is the main blemish in the moral character of the Spaniards.

The races are as numerous and as variously crossed as in Mexico. The negro maintains his place in the scale of humanity; and the mulattoes, Paez and Padilla, have ranked among the foremost of the heroes who achieved the national independence.

Of the native Indian tribes within this territory, the Caribs are the ruling people. They inhabit the plains of the Orinoco, and were once found in the West Indies. The islanders, now nearly extinct, are represented to have been cannibals; and the tribes of the continent are distinguished for their fierceness and warlike propensities. The Ottomacs, another tribe living upon the Orinoco, present the singular spectacle of mud-eaters, the mud of that river forming, during the inundation, their principal food. The Guarones are a social hospitable tribe, who inhabit the numerous islands in the Delta of the Orinoco, and act as pilots. During floods they lodge in dwellings suspended from the trees.

NEW GRENADA.

NEW GRENADA, comprising the Spanish viceroyalty of that name, is the most populous and powerful of the Colombian Republics. It is not wholly a South American state, a small portion of its territory extending westward from the Isthmus of Darien into North America.

This state is bounded on the north by the Caribbean Sea, south by the Republic of Ecuador, east by Venezuela, and west by the Pacific Ocean. It includes an area of 450,000 square miles, and contains a population estimated at 1,687,000 souls. New Grenada is divided into five departments, which are subdivided into eighteen provinces.

Departments.	Capitals.	Population.
Isthmus	Panamá.....	10,000
Magdalena	Carthagená.....	18,000
Boyacá	Tunja.....	400
Cundinamarca	Bogotá.....	30,000
Cauca	Popayan	20,000

Bogotá, the capital of New Grenada, is situated on a high table-land, 8000 feet above the level of the sea. This plain, though under the equator, has the climate of Britain, without its change of seasons, the perpetual temperature being that of spring or autumn, and the thermometer seldom falling below 47° or rising above 70°.

The surrounding country is distinguished for its fertility, yielding two crops in the year of the principal European grains. It is hemmed in by lofty mountains, rugged precipices, roaring torrents, and frightful abysses. The city was founded in 1538, by Quesada, and for a time rapidly increased: it is now supposed to contain 30,000 inhabitants.

Many of its churches are not only splendid, but built with some taste; and their numerous spires, amid the grandeur of the surrounding scenery, give it a fine appearance. It contains an university and archiepiscopal see, and carries on a considerable trade in cotton goods, hides, and grain.

The scenery of the plain of Bogotá is marked by many striking and picturesque features. Among these are particularly conspicuous the Fall of Tequendama and the natural bridges of Icononzo. The first is formed by the river Bogotá. Its mass of waters, previously spread to a considerable breadth, are contracted to forty feet, and dashed down a precipice 650 feet high, into an almost fathomless abyss. The bridge of Icononzo is a natural arch across a chasm 360 feet deep, at the bottom of which flows a rapid torrent, which would have been otherwise impassable.

Honda, the port of Bogotá, is situated on the Magdalena river, about 55 miles north-west from the capital: it carries on a considerable trade, with a population of about 10,000 inhabitants. The town has some good buildings; the climate is hot but not unhealthful, and the banks of the river are infested with mosquitoes.

Popayan is a handsome city, built more regularly and elegantly than Santa Fé, and inhabited by many opulent merchants, who have suffered severely by the revolution. Its site is picturesque, and the climate delicious, notwithstanding the frequent rains and tempests. It enjoys a considerable trade in European merchandise, which it receives from Carthagená, and distributes to Quito

and other neighbouring districts, together with the products of its fertile soil.

Pasto is a considerable town, and the inhabitants manufacture a peculiar species of cabinet-work with taste and elegance. It is surrounded by volcanoes, and is accessible only through rugged and narrow passes. Previous to 1834, when it was nearly destroyed by an earthquake, its population amounted to 10,000.

Carthagena, long considered by the Spaniards as the bulwark of their possessions in America, has lost much of its former importance. The fortifications are considerably decayed, yet it is the chief arsenal of the republic. The packet-ships which maintain the intercourse with Europe and the United States, sail to and from Carthagena; and it absorbs most of the commerce of the Magdalena and its tributaries. Its population is supposed to amount to about 18,000.

Turbaco, a little Indian village in the vicinity, to which the wealthy Carthagenians retire in the hot season, is distinguished by the curious phenomenon of the *volcancitos* (little volcanoes,) consisting of about 20 cones, from 20 to 25 feet high, whence issue constant eruptions of gas, sometimes accompanied with mud and water.

Mompox, in the province of the same name, derives some importance from its population of 10,000 souls.

Rio Hacha is a small town with a harbour, and once the seat of a pearl-fishery, which never proved very successful. Farther west is Santa Martha, situated in a country pervaded by a detached range of lofty mountains. It has a good harbour, is strongly fortified, and carries on considerable trade. Its population is about 6,000 souls.

Panamá and Porto Bello, on the opposite sides of the isthmus, bore a great name in America, when they were the exclusive channel by which the wealth of Peru was conveyed to the mother country. Within the last fifty years, however, these places have both greatly declined. Panamá is still a fortified place, and carries on some trade. It contains a beautiful cathedral, four monasteries, now deserted, and other large buildings, and maintains a population of 10,000. Porto Bello, so called from its fine harbour, is in a state of decay, and its pestilential climate has given it the name of the grave of Europeans. It is now inhabited only by a few negroes and mulattoes. Here was once held the richest fair in America, but its trade is now chiefly removed to Chagres, a miserable little town with 1000 inhabitants.

There have been, from time to time, various projects for the construction of a canal, or a rail-road, so as to unite the Atlantic and Pacific oceans at this narrow neck of land. But the po-

SOUTH AMERICA.



Fall of Tequendama, nine miles south of Bogota, New Grenada.

The Fall of Tequendama is formed by the river Bogota. Its stream, contracted from a considerable breadth to about 40 feet, is dashed down a precipice of 650 feet in depth.



Bridges of Icononzo, New Grenada.




Pass of the Andes.

The Bridges of Icononzo are two natural arches thrown over a deep narrow chasm, at the bottom of which flows a rapid torrent. The upper arch is 360 feet above the water, and is 40 feet wide; the other arch is 50 feet lower. This remarkable curiosity is about 40 miles south of Bogota.

Travellers are often carried over the most rugged passes of the Andes by Indians, who hire themselves for that purpose. These men are called Silleros; and use a kind of chair, that is strapped to their back, in which the traveller sits. Two or three silleros proceed in company, and relieve each other at intervals.

SOUTH AMERICA.



Mount Quindiu, near Popayan, New Grenada.

Mount Quindiu, the most elevated of the northern Andes, is 17,190 feet high. It is noted for the quantities of gold found on it, and in its vicinity.



Cascade of Vinegar, New Grenada.

The Cascade of Vinegar is formed by a small stream, near Popayan, that rises in the volcanic mountain Purace, and flows into the Cauca river. The water is so impregnated with acid substances from the volcano, as to be perceptibly sour to the taste. From this circumstance the cascade derives its name.

litical state of the country is as yet somewhat unsettled; and hence capitalists are deterred from advancing the necessary funds. At some more propitious period, when affairs shall be permanently tranquillized, doubtless such a communication will be opened.

VENEZUELA.

THE republic of Venezuela, consisting of the former captaincy-general of Caraccas, to which was attached the extensive tract known under the name of Spanish Guiana, extends from the Orinoco to the gulf of Venezuela. It stretches over an area of 420,000 square miles, and is divided into four departments, which are subdivided into 12 provinces, with a population estimated at about 900,000.

Departments.	Capitals.	Population.
Orinoco	Varinas	3,000
Maturin	Cumana	10,000
Venezuela	Caraccas	23,000
Zulia	Maracaybo	20,000

This republic comprises the most extensive part of Colombia, a range of mountains, the north-eastern chain of the Andes, extends from New Grenada along the whole of the north coast. It is known by the name of the Cordillera of Caraccas or Venezuela; and some of its summits attain an elevation of 18,000 feet. The chief part of this region, however, forms a plain of immense extent, reaching to a great distance southward. It is divided into three parts, distinguished by the most marked contrasts both natural and social. The first comprises the forest territory beyond the Orinoco. It exists in an entirely unsubdued and savage state, peopled by the Caribs and other tribes, who roam from place to place, and wage almost continual war with each other.

The second part consists of the Llanos, boundless plains, where the eye, in the compass of a wide horizon, often does not discover an eminence of six feet. Like the Pampas of La Plata, they are covered with the most luxuriant pastures, on which it is estimated 1,200,000 oxen, 180,000 horses, and 90,000 mules are fed. Some of the great proprietors possess from 10,000 to 20,000 head of cattle. The export of the hides of these animals forms one of the principal branches of the commerce of Venezuela.

The third division, consisting of a coast about 600 miles long,

and the territory immediately between it and the mountains, includes all that exhibits any degree of culture or civilization. Here the West India products, and particularly cacao of superior quality, are cultivated to a considerable extent; and a trade is carried on, which, though interrupted by the revolutionary war and other calamities, is likely, in periods of tranquillity, to be revived and extended.

Caraccas, situated a few miles from the coast, has always been the capital of Venezuela, and previous to 1812 was a very large city, containing above 40,000 inhabitants. On the 26th of March, it was overthrown by one of the most dreadful earthquakes recorded in either hemisphere. Several of the loftiest churches fell, burying 3000 or 4000 of the inhabitants, and they were so completely destroyed, that none of the fragments were more than five or six feet above the ground. Nearly 10,000 persons perished on the spot, besides many more who died afterwards, in consequence of wounds and privations. The agitation of the revolutionary contest obstructed the revival of Caraccas, and in 1830 it did not contain above 23,000 inhabitants.

La Guayra, about twelve miles from Caraccas, of which it is the port, notwithstanding its unhealthful climate and bad harbour, is the seat of a very considerable trade. Similar disasters have reduced it from a population of 13,000 to scarcely 5000; but it is now reviving.

Several large cities occur on the long line of coast which extends westward from Caraccas. Valencia flourishes in consequence of the fine interior territory, the trade of which is conducted through it; and it is supposed to maintain a population of about 15,000. Its port, about ten leagues distant, called Puerto Cabello, has an admirable harbour, but is extremely unhealthful. Coro, once the capital of Venezuela, having lost that distinction, and a great part of its trade, is now much decayed; yet it contains a population of 20,000. Maracaybo contains many descendants of the early conquerors, who live in proud indolence. The rest of the inhabitants gain wealth by traffic; and the whole are supposed to be about 20,000.

Cumaná, situated on an extensive and fertile plain, to the eastward of Caraccas, is bounded by a curtain of rude mountains covered by luxuriant forests. Numerous herds run wild on its savannahs; and in the plain on the coast very fine tobacco is cultivated. It has a very spacious and noble harbour, and the gulf on which it is situated affords good anchorage. Mules, cattle, and provisions, are exported to the West Indies. The inhabitants amount to 10,000. Cumaná has suffered dreadfully

by earthquakes. New Barcelona, to the westward of Cumaná, on an extensive plain overrun by wild cattle, carries on a similar trade, which supports a population of about 5000. In the island of Margarita is the little town of Pampatar, which has been declared a free port.

The great plains in the interior of Venezuela and on the Orinoco, possessing neither manufactures nor commerce, cannot contain cities of any magnitude; yet Varinas was reckoned a neat and handsome place, and, notwithstanding severe losses during the revolutionary war, has still 3000 inhabitants. San Fernando derives some importance from the commerce of the Apure, on which it is situated. Angostura, the only city yet founded on the Orinoco, notwithstanding recent losses, is still about equal to Varinas, and is the seat of a bishop and a college.

ECUADOR.

THE republic of Ecuador, comprising the old Spanish presidency of Quito, which was annexed to the vice-royalty of New Grenada, in 1718, lies on both sides of the equator. The civilized part of the population is confined to the western coast and the valleys of the Andes, while the eastern portion of the territory is occupied by independent tribes of Indians. This state is bounded north by New Grenada, south by Peru, east by Brazil, and west by the Pacific ocean. The area is about 280,000 square miles. It is divided into three departments, which are subdivided into eight provinces, with a population of about 600,000.

Departments.	Capitals.	Population.
Ecuador	Quito	70,000
Guayaquil	Guayaquil	20,000
Assuay	Cuença	20,000

The department of the Ecuador forms the finest table-plain in all America. It has an average breadth of about thirty miles, enclosed between two parallel ranges of the loftiest Andes. The climate is that of a perpetual spring, at once benign and equal, and even during the four months of rain, the mornings and evenings are clear and beautiful. Vegetation never ceases; the country is called the evergreen Quito; the trees and meadows are crowned with perpetual verdure. The European sees with astonishment the plough and the sickle at once in equal activity; herbs of the same species here fading through age, there beginning to bud; one flower drooping, and its sister unfolding its beauties to the sun.

But the feature which renders the view from Quito the most enchanting, perhaps, that ever the eye beheld, is, that above its beautiful valley, and resting, as it were, on its verdant hills, there rise all the loftiest volcanic cones of the Andes. From one point of view eleven may be discovered, clad in perpetual snow.

The productions of Quito are equally various as at Bogotá, all gradations of climate occurring in a similar proximity; but the most valuable are those of the temperate climates: grain, fruits, and rich pasturage.

Quito, situated on the side of Pichincha, more than 9000 feet above the sea, is one of the finest and largest cities in the New World. It has four streets, broad, handsome, and well paved, and three spacious squares, in which the principal convents and dwelling-houses are situated; but the rest, extending up the sides of the Pichincha, are crooked and irregular. The churches and convents are built with great magnificence, and even some taste. Quito has two universities, which are numerous attended and carefully conducted; and it is considered comparatively as a sort of South American Athens. The inhabitants are gay, volatile, hospitable, and courteous.

Latacunga, 50 miles south from Quito, is a place of some importance, with 16,000 inhabitants. Riobambo, 90 miles south of Quito, is a large and handsome town. The streets are wide and straight; the buildings of stone and mortar, but low on account of earthquakes. It has several manufactories of cloth, baizes, &c. The town has been twice (in the years 1698 and 1746,) almost ruined by eruptions from mount Chimborazo. Population, 20,000.

Cuença, 150 miles south of Quito, is a town of 20,000 inhabitants. The streets are straight and broad, and the houses mostly built of adobes, or unburnt bricks. The environs are fertile and pleasant. Otavala has from 15,000 to 20,000 inhabitants, with some manufactures of cotton goods. The country in its vicinity is well adapted for pasturage, and abounds in cattle. Large quantities of cheese are also made in the neighbourhood. It is north-east of Quito.

Guayaquil, on the bay of the same name, founded by Pizarro in 1533, contains 20,000 inhabitants, and is one of the most flourishing commercial cities in South America. The houses stand in fine picturesque confusion, along the sides and the top of a hill; they are handsome and commodious; but none of the public edifices are very splendid. The animal food is not of very good quality; but nowhere does there exist a finer fruit market. Guayaquil, like Egypt, has its plagues. The air

swarms with mosquitoes and other flies still more tormenting; the ground teems with snakes, centipedes, and other reptiles, whose bite causes fever and inflammation; and the shores are crowded with alligators, whose number cannot, by the utmost exertion, be kept within any tolerable limits. The beauty of the ladies of Guayaquil is celebrated throughout all America: they have complexions as fair as any European, with blue eyes and light hair. They have also an agreeable gaiety, joined to a propriety of conduct, which renders the society of this place particularly engaging.

About 170 leagues west of the coast is the fine group of the Galapagos (Tortoise) islands, deriving their name from the abundance of a gigantic species of land tortoise, called the elephant tortoise. The islands, which enjoy a delightful climate and a fertile soil, have recently been occupied by a colony from Guayaquil.

GUIANA.

GUIANA was once more extensive than at present: it included the whole of that portion of South America lying between the Orinoco and the Amazon rivers, of which the northern part, called Spanish Guiana, now belongs to Venezuela, and the southern, known as Portuguese Guiana, is attached to the Brazilian province of Para.

The region at present styled Guiana, extends along the coast from Cape Barrima, at the mouth of the Orinoco, to the Oyapock river, a distance of about 750 miles, and extending in the interior, to the mountains at the source of the Essequibo, Surinam, and Maroni rivers, 350 miles; comprising an area of about 160,000 square miles. Along the sea-shore the country presents the appearance of an extensive and uniform plain. The soil is surprisingly fertile, and a most luxuriant vegetation almost everywhere overspreads the country.

This region is at present divided between the British, Dutch, and French. The colonies of Essequibo, Demerara and Berbice, belong to Great Britain; Surinam to Holland; and Cayenne to France.

BRITISH GUIANA contains a population of 97,000 persons, of whom only 3529 are whites. Surinam has a population of about 60,000, of whom 55,000 are slaves. The inhabitants of Cayenne number about 25,000, of whom 3786 are whites; making a total for the population of Guiana, of 182,000 persons, exclusive of the revolted negroes and Indians in the interior

Essequibo, Demerara, and Berbice, belonged to the Dutch till the last war, when they were conquered by Great Britain and were confirmed to that power by the treaty of 1814.

The territory is low, flat, alluvial, and in many parts swampy and the greater portion, when it came into the possession of its present owners, was covered with dense and almost impenetrable forests. Since that time a vast improvement has taken place; British industry has cut down the woods, and, availing itself of the natural fertility of the soil, has rendered this one of the most productive regions in the New World. Demarara ranks, as to produce, second only to Jamaica: its rum is inferior only to hers; and the coffee of Berbice ranks above that of any of the American islands.

Georgetown, the capital of British Guiana, is built on the low bank of the river Demerara. It contains 10,000 inhabitants, mostly negroes, with a considerable proportion of people of colour. New Amsterdam, the chief town of Berbice, is agreeably situated, intersected by canals, and with a considerable spot of ground attached to each house.

Agriculture is carried on in British Guiana on a great scale; many of the plantations have from 500 to 1500 labourers; and upwards of 200,000 dollars have often been laid out in the embankments and buildings of a new estate, before any returns whatever were received; the profits, however, are always remunerating, and frequently great.

SURINAM constitutes the most important part of the Dutch western possessions. Its coast, like that of the rest of Guiana, is flat and alluvial, and is traversed by several broad rivers, coming from a considerable distance in the interior. That of Surinam has a channel about four miles wide, but shallow and rocky, navigable only for boats.

Paramaribo, the capital of Surinam, at the mouth of the river, where it affords excellent anchorage for vessels, is a considerable town, well built of wood, and arranged in regular streets, adorned with fine trees. Its commerce, though now surpassed by that carried on in British Guiana, is considerable, and supports a population of 18,000 or 20,000 persons.

CAYENNE is bounded west by Surinam, on the south and east by Brazil, and on the north by the Atlantic Ocean. It is an alluvial, swampy region, covered with majestic forests.

Fine aromatics, unknown to the other regions of the west, have been cultivated here with success. The Cayenne-pepper is the most pungent and delicate kind of that spice; and the clove, long exclusively attached to the Moluccas, has succeeded so well, that a part of the consumption of Europe is supplied from Cay-

enne. The annual value of the exports to France is 500,000 dollars; of imports, 350,000 dollars.

Cayenne Proper consists of an alluvial island, about eighteen miles long, and ten broad, formed by the branches of the river of that name, on which is Cayenne, the capital of the colony, a small town neatly built of wood, with a spacious and commodious road, and a population of 3000. There are also some small settlements scattered along the coast.

PERU.

PERU is an extensive region, and was formerly a Spanish vicerealty. Of all the countries of South America, it is the most celebrated for its wealth and ancient civilization; and its very name has been long proverbially used to denote abundance of the precious metals.

This region is often called Lower Peru, to distinguish it from Bolivia, formerly known by the name of Upper Peru. It is bounded on the west by the Pacific Ocean, the coast of which is nearly 2000 miles in extent. On the north is the Republic of Ecuador, on the south Chili, and on the east Brazil and Bolivia. The breadth of Peru is extremely irregular, varying from 100 to 800 miles; area, about 430,000 square miles.

The Andes range through the whole extent of this country. The principal chain runs nearly parallel to the coast, and contains the loftiest summits, which are always covered with perpetual snow. Other ranges of less elevation extend in the interior of the country between the chief branches of the Amazon.

On the coast of Peru the climate is hot and nearly uniform in temperature; rain seldom falls, but the dews are heavy and abundant, and thunder and lightning are almost unknown. On the high table-lands, between the ridges of the mountains, the climate is various, and the products are chiefly those of temperate regions. Eastward of the Andes the country declines into the vast grassy plains, or pampas, which cover all the interior parts of South America.

The inland districts of this country are traversed by the greatest rivers in the world. The Amazon commences its unrivalled course among the Peruvian Andes, and with its numerous branches, collecting the waters of a thousand floods, rolls its mighty volume eastward to the ocean. The Ucayale, the head stream of the Amazon, has within a few years been examined with a view to the commencement of steam navigation from the

sea to the interior settlements of Peru. The disordered condition, however, of the governments of this and the adjacent states operates at present against the introduction of this powerful agent in the cause of civilization and improvement.

The nature of the coast on the Pacific Ocean is by no means favourable to navigation; it affords no good harbour except Callao, which admits the largest merchant-vessels. There is also on every part of the shore such a tremendous surf, caused by the uninterrupted swell from the sea, that no communication can be had with the land by boats of the common construction. The natives, however, have a contrivance, called a balsa, consisting of two seal-skins lashed together and covered with a sort of platform, on which sits the pilot of this strange craft. Being blown up by the breath of the navigator, these balsas are so buoyant as to pass the most terrific breakers in safety.

The plain on the sea-coast is chiefly a dry sandy desert, intersected in various parts by the broad and rapid torrents which descend from the mountains. Here, where the soil can be watered, the vegetation is most abundant, and surprises the traveller by the pleasing change from the sterility of the desert to the bright and luxuriant verdure that prevails.

The precious metals have long been the source of unrivalled wealth to Peru. The mines are seated in the inmost depth of the Andes, approached only by steep and perilous passes, and in mountains which reach the limit of perpetual snow.

Gold, silver, and mercury have been the most extensively worked, but other metals are abundant. Owing to the disasters of the late revolution, and the exhaustion of the capital employed, the mines of this country, formerly so rich and productive, have fallen into decay and scarcely produce more than the one-fifth or sixth of their former wealth.

Operations in many of the mines were entirely suspended for a number of years; but the works of the most productive have been lately resumed. The richest silver-mines are those of Cerro Pasco, Chota, Puno, and Huantaya. Gold is obtained at many places by washing the sands of the rivers, and mercury or quick-silver, once obtained at Guancavelica in immense amounts, is now procured in comparatively but small quantities, in consequence of the most valuable parts of the works having fallen in.

Agriculture, in consequence of the peculiar nature of the country, is carried on in Peru only to a limited extent, but under favourable circumstances the produce is most abundant. Indian-corn is the staple grain and chief food of the natives, and is also made into a fermented liquor called Chica. The sugar-cane, cotton, and coffee are cultivated, and the fruits of almost every

climate, from the successive slope of the Andes, are carried down to the markets of Lima and the other towns.

Some valuable dye-woods and medicinal plants are also produced, particularly the Peruvian bark or *Cascarilla*. Wine and brandy are made to some extent, but wheat and flour are imported from Chili.

Manufactures are in a backward state. In the mountain districts are made considerable quantities of coarse woollens, blankets, flannels, baize, and particularly *ponchos*, a loose riding-cloak, generally worn throughout Spanish America, and sometimes made of great fineness. A few towns on the coast manufacture cottons. Goat-skins are made into good cordovan. The Indians execute very fine filigree-work in gold and silver, and their mats and other articles of furniture made from grass and rushes are very much admired. In general, however, the Peruvians look to Europe for a supply of all the finer manufactures.

The commerce of Peru, though much depressed during the contest with Spain, is reviving, and is carried on to some extent. It consists for the most part of the export of gold, silver, copper, and tin, with some bark, cotton, sugar, vicuna wool, &c. The imports consist of a variety of articles of European manufacture. English goods are generally preferred, and almost all kinds find a ready sale.

The religion, as in every country over which Spain ever reigned, is exclusively Catholic. Many of the churches in Peru are very splendid, and immense wealth has been accumulated by several of the convents, from pious donations. The archbishop of Lima is the head of the church in Peru, and also in Bolivia, Chili, and part of Colombia. There are many curates in the interior districts, and some missionaries are stationed amongst the independent Indian tribes.

Literature is not in so utterly depressed a state at Lima as in the other cities to the south of the Isthmus of Darien. Besides several colleges, there is a highly-endowed university, founded in 1549, on the model of that of Salamanca. The professors do not deliver lectures; but examinations and disputations are maintained with considerable diligence.

The amusements consist of the theatre, which, at Lima, is tolerably conducted; bull-fights, cock-fights, and religious processions; and the rage for public diversions is extreme.

The population of Peru consists of the various races usually found in South America;—whites, Indians, negroes; and the mixed races,—mulattoes, mestizos, and zamboes. The creole or white population, is usually described in less flattering terms than the same class in almost any of the other South American

states. The males, especially of Lima, are said to be destitute of all energy, both mental and bodily, so that notwithstanding the extensive trade of the country, very little is carried on by native Peruvians. Those engaged in it are chiefly foreigners, many of whom are natives of Chili and Buenos Ayres.

The ladies, from their earliest years, are led to consider themselves as the objects of admiration and homage, and a system of coquetry and flirtation is established. Gaming prevails also among both sexes to a destructive extent, and families are extremely ill-managed. Yet the Peruvians are courteous, humane, hospitable, and generous. In the country, these amiable qualities are combined with equal merit, but with a greater degree of simplicity.

The ancestors of the present Indians of Peru were the Quichuas, the most civilized nation of South America at the time of the arrival of the Spaniards. According to their traditions, arts, laws, and religion had been introduced among them by Manco Capac, the child of the sun, whose descendants still reigned over the country under the title of Incas.

There are yet many remarkable monuments remaining of this interesting people, such as roads, canals, temples, palaces, fortresses, &c. They were acquainted with the arts of mining, of working in gold and silver, of polishing precious stones, manufacturing cloth, &c. Although ignorant of alphabetic writing, they preserved the memory of remarkable events, laws, treaties, &c., by means of symbolical paintings, and of quipos or knotted cords of various colours, which expressed different ideas.

Several years after Mexico had become a Spanish dependency, Francisco Pizarro, a soldier of fortune, gained some knowledge of Peru and obtained the sanction of the court of Spain to attempt its conquest. With three small vessels and 180 men, Pizarro and his associate Almagro left Panama in 1531 to invade that great empire. On landing in Peru, they met with a people of nearly the same degree of civilization as those in Mexico, and here too was a divided empire. Between Huescar the legitimate, and Atahaulpa the reigning Inca or Sovereign, raged a war in which the Spaniards immediately took part, affecting to espouse the cause of Atahaulpa. By his party the Spanish leader was introduced into the heart of the country, where the mild and amiable people received him in state as the ambassador of a great monarch. He treacherously attacked them and made Atahaulpa prisoner, who offered for his ransom the room in which he was confined full of gold. After Pizarro had received the stipulated amount, the faithless robber put the Inca to a cruel death, and subjugated and oppressed the country. Subsequently,

Pizarro and Almagro quarreled; the army then divided, and in a battle fought between their partizans Pizarro took as prisoner and afterwards executed his former friend. By the son of Almagro, Pizarro was himself assassinated.

For some time after this period Peru underwent a series of oppressions, insurrections, and civil wars; but it became after a time tranquillized, was constituted a vice-royalty of Spain, and subsequently partook for several generations of the general repose of Spanish America. In 1780, Tupac Amaru, a direct descendant of the Incas, induced a great number of the Indians to rise against the Spanish authorities. A civil war raged for two years, during which time the Indians made desperate attempts to regain their independence; but they were at length subjugated, and many thousands of them put to death.

In the great struggle which took place in the early part of the present century, among the Spanish American States, to become independent of Spain, Peru took no share until the year 1820, when the liberated Chilians sent an army under General San Martin, to assist the Peruvians in their efforts to expel the Spaniards. Lima was captured, independence was declared, and strong exertions were made to overcome the royalists; but it was not until General Bolivar, at the head of a Colombian army, came to the assistance of Peru, that they were finally driven from the country. By the victory of Ayacucho, fought in 1824, the whole Spanish army became prisoners to the allied Colombians and Peruvians, under General Sucre, the second in command to Bolivar.

In the year 1836, the Republic of Peru was divided into two distinct states, viz.: North Peru and South Peru, which in the same year formed a league or union with Bolivia, under the title of the Peru-Bolivian Confederation. General Santa Cruz, president of Bolivia, was chosen Supreme Protector of this new republic; but his government was scarcely organized when it was embarrassed by a revolution, which broke out in Lima in July, 1838, against the confederation. In the following month a Chilian expedition landed at Callao and captured Lima. General Santa Cruz, in the mean time, hastened with an army from Bolivia, for the purpose of repelling the invaders; but he was opposed, and completely defeated by them at Yungay in the interior of North Peru, January 20th, 1839. The Supreme Protector escaped from the field with an escort of only 20 men, arrived at Lima the next day, and afterward left the country.

Several attempts have been since made to affect a revolution in favor of General Santa Cruz, which, if successful, would probably result in his being again chosen Supreme Protector;

but these demonstrations have been as yet unsuccessful. Peru is still in an unsettled state, and has, since 1839, undergone several changes of government; but these are so ephemeral in character as to be unworthy of special notice.

Since the revolution of 1839, North Peru and South Peru have been reunited, and now form one state: the political divisions of the country are the same as they were previous to the separation in 1836, and comprise 7 departments, which are divided into provinces.

Departments.	Capitals.	Population.
Arequipa	Arequipa	24,000
Ayacucho.....	Guamanga	16,000
Cuzco	Cuzco	32,000
Junin	Tarma	5,000
Lima	Lima	70,000
Puno	Puno	18,000
Truxillo, or Libertad	Truxillo	12,000

Lima, next to Mexico, the most splendid city of Spanish America, is situated about six miles in the interior, from its port of Callao, and is surrounded by a wall of brick and clay, twelve feet high. It is of a form nearly semicircular, two miles long, and one and a half broad, the base being washed by the river Rimac or Limac. The houses run in straight lines, dividing the city into a multitude of squares of various forms and dimensions. They are built wholly of timber, cane, and unburnt brick, and are seldom more than two stories high; but those of the rich are surrounded by porticoes, enclosed by high walls and gates, which being, as well as the interior, painted with figures as large as life, and adorned with wooden pillars, coloured in imitation of stone, make a very gay appearance. The plaza, or principal square, is, as in most Spanish cities, surrounded by all the finest edifices.

The cathedral is an elegant building, with a stone front, and two towers of considerable height; and the interior, particularly the great altar, is, or at least was, exceedingly rich. There are twenty-five convents in Lima, with churches attached to them; and fifteen nunneries. The convent of St. Francisco, with its appendages, is the most extensive, and, though not so rich, is more elegant than the cathedral. An immense treasure in the precious metals was contained in these establishments; but during the late disorders, the gold and silver of the church were made to give place to less precious metals, though the base materials substituted have been carefully gilded over. The population of Lima is about 70,000.

Callao, communicating with Lima by a very fine road, has an excellent harbour formed by two islands. The forts by which

SOUTH AMERICA.



Rope Bridge.

Permanent bridges are rare in South America; in many cases a rope is stretched across a stream, on which a sling or shorter rope is made to traverse: in this the traveller places his feet, and is drawn over as shown in the cut; sometimes a hammock or strongly-made basket is used instead of the sling.




Mules and Lamas carrying Produce.



View of Lima, from the banks of the Rimac.

SOUTH AMERICA.



Palace of the Incas, at Callo.

The Palace of the Incas, at Callo, is the most perfect of the ancient Peruvian structures that remain; it is constructed of large stones, and forms a square of about 100 feet. The picture represents the door and part of the wall; the figure above is the ground plan of the building.



Appearance of the Andes in Chili.



Lake Aculco, twenty miles from Santiago, in Chili.

This lake, for the beauty of its scenery, compares favourably with any of the famed Italian lakes.

it is defended are handsome and strong; and Callao itself is a considerable town, with 6000 inhabitants.

On the coast to the north of Lima is Truxillo, a handsome little town, a miniature of Lima, and built in the same gay style. By its port of Guanchaco, which has a tolerable roadstead, Truxillo sends the produce of its territory to Lima, and receives foreign manufactured goods in return. It contains about 12,000 inhabitants. Sanna is the seat of a considerable trade; and Lambayeque, to the north of Truxillo, is the most thriving place between Lima and Guayaquil. Piura, still farther north, is generally accounted the most ancient city in South America, though it is not exactly on the site of the city founded by Pizarro.

Payta is a commodious and well-frequented sea-port, which is often visited by American whale-ships. It being in a complete desert of sand, potable water is brought from a distance of twelve miles, and sold at a high price.

Caxamarca is distinguished as having contained a palace of the ancient Incas, and being the spot where Atahualpa, the last of the dynasty, fell by the sword of Pizarro. In the neighbourhood are also the remains of a vast mass of building, constructed of ponderous stones, in the Peruvian fashion, and capable of containing 5000 persons. Caxatambo and Huaura contain each about 7000 inhabitants. Tarma contains about 5000 inhabitants; and has a considerable manufacture of baize.

The town of Cerro Pasco is situated among the Andes, at an elevation of 13,000 feet above the level of the sea. It is a cold, dirty, uncomfortable place; but has lately increased in population, in consequence of a renewed activity in the working of the mines, which are the most important in Peru.

Cuzco, the capital of South Peru, was the metropolis of the ancient empire of the Incas, and at the time of the conquest by the Spaniards was a magnificent city; though much decayed, it is still handsome, and even splendid. The cathedral is described as a noble pile. The Dominican church has been built from the materials of the ancient temple, on the same site, and the altar has taken the place of the image of the ancient Peruvian deity. On an eminence are the walls of the fortress of the Incas, raised to a great height, and built of truly astonishing masses of stone. Cuzco contains 32,000 inhabitants, of whom three-fourths are Indians.

Arequipa is a large city, considerably in the interior, in an agreeable and healthful climate. The population has been estimated at 24,000. Arequipa has stood, notwithstanding shocks of earthquakes repeated three or four times in each century. Near it is a great volcano, whence arise clouds of ashes, which

reach even to the ocean. Islay, its sea-port, is only a village. Arica was originally a port of considerable importance; but since the earthquake of 1605 it has been in a great measure deserted, and the chief part of the population has emigrated to Tacna, which is a thriving town, about thirty miles in the interior, employing extensive droves of mules to carry the merchandise landed at Arica into the provinces beyond the Andes. Moquehua, another interior place, is chiefly noted for the good wine produced in its district.

Guamanga, situated about half-way between Lima and Cuzco, is built of stone, and adorned with handsome public places and squares. It has an university of royal foundation, richly endowed, and contains 16,000 inhabitants. Guancavelica is bleak and cold, only distinguished for the rich mines of mercury, which once rendered it a flourishing place; but these have so much declined, that the population is reduced to 5000.

The little village of Ayacucho, which gives name to one of the departments of South Peru, was the theatre of the victory which (1824) delivered South America from the Spanish yoke. Puno, situated on the west bank of lake Titicaca, is a town of some note, containing a college, and 18,000 inhabitants.

BOLIVIA.

The republic of Bolivia was established in 1825, and was named after general Bolivar, the liberator of South America. The territories included in this state, commonly called Upper Peru, were detached from the vice-royalty of Peru and annexed to that of the Rio de la Plata in 1778, and were finally wrested from the dominion of Spain by the victory of Ayacucho, December 1824, in which the Colombians defeated the Spaniards.

Bolivia is bounded on the north by Brazil and North Peru, south by Buenos Ayres, east by Brazil and Paraguay, and west by South Peru and the Pacific ocean. It extends from east to west 800 miles, and almost the same distance from north to south; having an area of about 450,000 square miles.

This region contains the loftiest mountain peaks in the New World, and which are inferior in elevation only to those of the Himalah range in Asia. Mount Sorato has been found to attain the height of 25,400 feet, and that of Illimani 24,350. The very elevated table-land from which these colossal summits rise, appears to have prevented their extraordinary elevation from becoming sensible till it was determined by a recent measurement.

This lofty plain, which seems to comprise a large portion of the territory of Bolivia, though not the most elevated, appears to be among the most fruitful on the globe. It yields copious harvests of rye, Indian-corn, barley, potatoes, and even wheat. It has cities above the region of the clouds, villages which would overlook the summits of the Pyrenees, and cottages as high as the top of Mont Blanc.

The chief rivers of Bolivia are the Branco and Mamore, head branches of the Madeira; and the Pilcomayo, which flows into the Paraguay. The navigation on these streams is very trifling, and in no case it is believed has any communication by them with the ocean been attempted.

Lake Titicaca forms part of the western boundary of Bolivia. It is 180 miles long, is very irregular in its outline, and is subject to violent storms and gusts of wind. It has no visible outlet, and is elevated 12,500 feet above the sea. The water of this lake is turbid and disagreeable to the taste, but abounds in fish, and the shores are populous, being well settled with numerous villages. This lake is navigated by boats made of rushes closely plaited together: the mast and rudder alone are made of wood, which, owing to the scarcity of that article in this region, forms the most valuable part of the vessel.

Bolivia is interesting from the variety, extent, and value of the minerals it affords. Gold is found in considerable quantities in the mountainous districts, but hitherto it has not been extensively mined, and the greater part of the gold procured here is obtained by washing the sands of the rivers. Silver is the principal metallic production, and has conferred on this country its greatest celebrity.

The rich mountain of Potosi is famous for the wealth it has produced: it has had no equal for abundance of ore in the world. The mountain rises to the height of 16,000 feet; is 18 miles in circumference; and though it has been constantly worked since its discovery, yet it is only honey-combed as it were at the surface. Ore still lies at a somewhat greater depth, but it is in many places overflowed with water. This mine yielded, from the time it was first opened, until 1803, a period of 258 years, at the rate of six million dollars annually.

During the revolution many of the workmen were withdrawn and nearly all the capital employed in the business exhausted, in consequence of which the operations of mining were so much retarded that for the ten years ending in 1829, the average yearly product of the whole mountain did not amount to 400,000 dollars: the business has, however, been since resumed with more activity.

This mine was discovered in the year 1545 by an Indian, who in pursuing some goats grasped a bush in his ascent, the roots of which giving way disclosed to his view a rich vein of silver ore. There are also silver-mines at Portugalete, La Plata, Porco, Lipés, and Caranga.

Bolivia is divided into seven departments which are subdivided into provinces. The population of the whole is 1,716,000, of which more than one million are Indians.

Departments.	Population.	Capitals.	Population.
Potosi	320,000	Potosi	9,000
Chuquisaca	246,000	Chuquisaca	12,000
Cochabamba	510,000	Cochabamba	30,000
La Paz	420,000	La Paz	40,000
Santa Cruz	100,000	Santa Cruz de la Sierra	9,000
Moxos	70,000		
Chiquitos	50,000		
	Total		<u>1,716,000</u>

The capital of Bolivia is Chuquisaca, or La Plata, so named from the silver-mines in its vicinity. It is a handsome city, containing about 12,000 inhabitants. Notwithstanding its astonishing elevation, the country around is fertile and luxuriant. Here is a university numerously attended, and a library, said to be the best in South America.

La Paz, with a population of 40,000, is the chief city of Bolivia, and is surrounded by the most interesting objects in that country. A few miles to the north are Illimani and Sorata, both already described as the highest mountains in the New World. At some distance north-west is the great lake of Titicaca, the largest in South America.

Potosi enjoys the greatest fame of any city in this region, but retains few traces of the wealth which gained for it this celebrity. It is probably the most elevated city in the world, being 13,000 feet above the sea, and consequently higher than the Peak of Teneriffe. It is not a well-built town; the streets are narrow and irregular, and most of the houses indifferent. It has, however, a college and a mint. Reports vary greatly both as to its past and present population. The assertion that, in its most flourishing state, it ever contained 160,000 people, is probably much exaggerated. It now has 9000 inhabitants.

There are some other considerable places in this region. Oruro has not more than 4000 or 5000 inhabitants; but the mines in its vicinity were once important. Cochabamba, in the midst of a fertile, well-cultivated territory, carries on a great trade in grain, fruits, and vegetables. It is said to contain 30,000 inhabitants.

Santa Cruz de la Sierra, situated in the easternmost part of the Republic, is a meanly-built town, with a population of about 9000. Large tracts in this quarter are occupied by the Moxos and Chiquitos, Indian tribes nearly independent, unless so far as the missionaries have reclaimed them from their savage habits.

Bolivia, in its small extent of coast, has only one port, that of Cobija or Puerto de la Mar, which labours under a deficiency of fresh water: the Bolivians are obliged at present to receive almost all foreign commodities across the mountains, by way of Arica.

CHILI.

CHILI consists of a long narrow tract of country, situated between the Andes and the Pacific ocean. It is bounded on the north by Bolivia, south by Patagonia, east by Buenos Ayres, and west by the Pacific ocean. It is in length about 1200 miles, and from 100 to 200 miles wide; with an area of about 170,000 square miles, and a population of 1,500,000.

The climate of this country is remarkably salubrious and healthful. In the northern provinces it seldom rains, but the deficiency is supplied by the dews, which are very heavy during spring, summer, and autumn. Snow falls abundantly on the Andes, but is never seen on the coast. The soil is in general highly productive, particularly in the valleys amongst the mountains. The northern provinces yield various tropical productions; and the southern the grains, fruits, and vegetables, of temperate regions.

The great chain of the Andes traverses the country through its whole extent, and presents a number of elevations, whose height is probably not less than 20,000 feet, which are covered with perpetual snow for several thousand feet below their summits. The sides of these mountains are generally fertile and beautiful; rich foliage and verdure, with exuberant pastures, extend even to the borders of the frost and snow; and many of the upper valleys present such romantic and enchanting scenes, that Chili has been called the Italy of South America.

The rivers of Chili are numerous, but small, and have generally a rapid current, and a short course, as they descend from elevated regions. The Maule and Biobio are navigable for a limited distance.

The chief misfortune of this country is, that it is not secure beneath the feet of the inhabitants. Repeated earthquakes have

laid the cities in ruin, and from time to time shocks are felt, which, even when slight, are rendered dreadful by recollection and anticipation. There are said to be fourteen active volcanoes in Chili, besides several that are occasionally, or constantly, discharging smoke.

Agriculture is extensively, but rudely, carried on in this country, yet the produce is abundant. Wheat of fine quality, and other grains, with potatoes, garden vegetables, and fruits of various kinds, grow in perfection. A good deal of wine is made, though not of the first excellence; and cattle are raised to a great extent; the horses are small, but beautiful, and of fine temper and spirit, and the oxen and mules are equal to any in the world.

Chili is rich in mineral productions. Gold, silver, copper, quicksilver, tin, and iron, abound. The principal mines occur in the interior from Coquimbo, in a barren tract in the northern part of the country. The mines of copper are the most numerous and productive, the annual amount of that metal being about 750,000 dollars, and of gold and silver 850,000 dollars.

The manufactures, as over all South America, consist of coarse articles, made by the country people for domestic use, with the simplest instruments. They bring to market ponchos, hats, shoes, coarse earthenware, and sometimes jars of fine clay.

This republic is the only American state, formerly subject to Spain, whose commerce is supposed to have increased since the separation from the mother country. The chief trade is with the United States and Great Britain. The principal articles of export are, gold, silver, copper, and hides; besides which the Chilians send wheat and flour to Peru; and, notwithstanding the formidable obstacles opposed by the Andes, they also carry on a considerable trade with Buenos Ayres.

The Catholic religion has hitherto reigned in Chili with the same supremacy as in the other states, and continues to be the exclusive system. Protestants are allowed to reside in the country without molestation; but are not permitted the public exercise of their religion. Many of the religious shows and processions of the Catholic church have been suppressed, a change not altogether agreeable to the body of the people, who are thus deprived of one of their favourite amusements.

Knowledge, in Chili, is beginning to disperse some of the ignorance which prevailed. The press, unknown before the revolution, has been introduced; and schools, on the Lancastrian plan, have been established in the principal towns. The only fine art cultivated with any ardour by the Chilians is music, their application to which is truly indefatigable; the girls being set down to it almost from infancy, and having constant practice

at their evening parties. The importation of piano-fortes is said to be immense. They do not play with consummate science, but with considerable feeling and taste.

The social state of Chili differs scarcely a shade from that of the rest of South America. There is the same native courteousness, politeness, kindness of heart, ignorance, extravagant love of diversion, and abject superstition. The ladies often can neither write nor read; but travellers join in praising their natural talents, and the unstudied grace of their manners; and some conceive the general deportment of those in the higher ranks to be almost unexceptionable.

The country situated south of the Biobio river is inhabited by the Aricaunians, the most powerful and warlike of all the Indian nations in the southern part of the continent. They are more intelligent and cultivated than any existing tribe of natives, and possess some good qualities which are, however, sullied by their proneness to drunkenness and debauchery. They have acquired many of the arts necessary to subsistence; and exhibit a degree of literary taste, which is scarcely found in any of the other natives. They have maintained their independence by a series of bloody wars with the Spaniards for three hundred years.

The Aricaunians are divided into several tribes, governed by hereditary chiefs, who are all subject to a general, elected for that purpose in time of war. They have lately entered into a treaty with the republican government, and have agreed to a species of political union, though a long interval must elapse before this can be completely effected.

The island of Chiloe is the southernmost province of Chili. It is in length, from north to south, 140 miles, and in the widest part about 60 miles broad. The inhabitants are, in appearance, like northern Europeans, manly, athletic, robust, and fresh coloured. The productions are, wheat, barley, potatoes, and most kinds of European vegetables and fruits. The island swarms with hogs: its hams are celebrated, and are exported in considerable quantities. The principal towns are St. Carlos, the capital, and Castro; they have good harbours, in which vessels of any burthen may anchor with perfect safety.

The islands of Juan Fernandez, claimed by Chili, consist of two small islands, called Mas-a-Tierra, and Mas-a-Fuero. The former is so diversified by lofty hills, streams, and varied vegetation, that it has been described as one of the most enchanting spots on the globe. It was early noted as being the solitary residence of Alexander Selkirk, during several years; an event upon which Defoe founded his celebrated narrative of Robinson

Crusoe. This island has been used by the Chilians as a place for confining convicts; but was recently granted to a North American merchant, who proposes to make it a depôt for supplying trading and whaling vessels with provisions.

Chili corresponds to the old Spanish captaincy-generalship of the same name, which continued to be governed as a Spanish province until the year 1810, when the people threw off the yoke of the mother country. In 1818 Chili was declared independent; in 1824 it was divided into eight provinces, which are subdivided into districts.

Provinces.	Chief Towns.	Population.	Provinces.	Chief Towns.	Population.
Santiago	Santiago	50,000	Maule	Cauquenes	2,000
Aconcagua ..	San Felipe ..	5,000	Concepcion ..	Concepcion . . .	8,000
Coquimbo . . .	Coquimbo . . .	10,000	Valdivia.	Valdivia	3,000
Colchagua ..	Curico	2,000	Chiloe	San Carlos	

Santiago, the capital, is situated in a richly wooded plain, about sixty miles from Valparaiso, at an elevation of 2600 feet above the sea, which renders the climate agreeable and salubrious. The houses having, in general, only one floor, and being surrounded by large gardens, the town appears entirely overshadowed with foliage. Each house, in general, stands by itself, and being strongly barricaded towards the street, forms a little fortress. They are built of adobes or unburnt brick. The streets, however, are regularly laid out, paved, and furnished with footpaths. The cathedral, several of the churches, and the director's palace, may be reckoned handsome, though they do not exhibit any thing very splendid in architecture.

Valparaiso, the main seat of Chilian commerce, is situated on a long narrow strip of land, over which impend on all sides steep cliffs nearly 2000 feet high, and sparingly covered with shrubs and stunted grass. One street, about three miles long, runs along the sea, and contains the houses of the most opulent citizens; it is prolonged by the Almendral, or Almond Grove, a sort of detached village, which forms the most agreeable residence. None of the buildings are handsome; even the governor's house is scarcely tolerable; but the commercial progress of the town is marked by the many new and handsome warehouses lately erected.

Quillota is a small but agreeable town, north of Valparaiso, and a little in the interior, in the province of Aconcagua, with 8000 inhabitants; and higher up are the towns of San Felipe and Santa Rosa, each having about 5000 inhabitants, and containing an industrious and thriving agricultural population.


Coquimbo is surrounded by a barren and almost desert coun-

SOUTH AMERICA.



Salto de Agua, or Water Leap.

This beautiful cascade is in the vicinity of Santiago, the capital of Chili; it is a highly picturesque object, and surrounded by interesting and romantic scenery.



Valparaíso.



Juan Fernández.

SOUTH AMERICA.



Travellers crossing the Andes.

A journey across the Andes is at all times fatiguing and dangerous; travellers and their mules sometimes miss their foothold in traversing the narrow paths among these mountains, fall to a stupendous depth, and are dashed in pieces.



Brazilian Forest.



Rio Janeiro, the Capital of Brazil.

try, destitute of trees. Its importance arises solely from its mines, which include gold, silver, and copper. The commerce connected with the mines gives some importance to this place; though the inhabitants, unaccustomed to any varied traffic, retain much native simplicity, kindness, and hospitality.

Copiapo is in the heart of the mining district, of which it may be considered the capital. This place is subject to the dreadful calamity of being once in about every twenty-three years completely destroyed by earthquake. That of 1819 shook it entirely to pieces; the wrecks of its houses and churches lying scattered in every direction: but in 1821 the inhabitants rebuilt their fallen city. The town of Concepcion suffered with peculiar severity from the late contest; alternately occupied by the Spaniards and the patriots, it was rudely treated by both, but especially by the former. After having in some measure recovered from the calamities of war, the town was entirely destroyed by an earthquake, in 1835. Talcahuano, the port of Concepcion, is a small town, on a fine bay, with a good and secure anchorage.

The town of Valdivia is situated about sixteen miles above its port, which is defended by strong batteries, and is the best and most capacious harbour in Chili; it will be of great value when the surrounding country becomes more populous and civilized.

EMPIRE OF BRAZIL.

BRAZIL is a very extensive region which occupies nearly the whole of the eastern side of South America, and after having been long held as a Portuguese colony, has of late, by peculiar circumstances, been formed into a separate empire, which extends over almost half the southern part of the western continent. It is bounded on the east by the Atlantic Ocean, north by Venezuela and Guiana, west by Ecuador, North Peru, Bolivia, Paraguay, and Uruguay.

This vast territory extends about 2500 miles in extreme length, and about the same in extreme breadth. The area of the whole is upwards of three million square miles. It is thus twenty-five times the extent of the British Islands, and more than twice that of Mexico.

Of this immense space, not above a fourth can be considered as at present in an effective and productive state; and that part is scarcely cultivated and peopled up to a fourth of its actual capacity. But nearly the whole, from soil, climate, and communi-

cations, is capable of being brought, at some future and distant period, into full improvement.

The Brazilian ranges of mountains are of great extent, but reach, by no means, to that stupendous height which distinguishes the Andes of Colombia and Peru. The principal mass of these mountains lies north-west of Rio de Janeiro, towards the sources of the rivers San Francisco, Paraná, and Tocantines, and are not generally higher than from 2000 to 3000 feet; only a few detached peaks rising to about 6000 feet.

The greatest rivers in America and in the world, flow around the borders or through the territories of Brazil. Its northern part is watered by the course of the Amazon, its western by the Madeira and the Paraguay. Within its territory flow, tributary to the Amazon, the Topayos, the Xingu, and the Negro, which, though here secondary, may rival the greatest waters of the other continents. The Tocantines and the Parnaiba flow into the sea on the northern coast, and the Rio Francisco on the western. There are two Rio Grandes, one falling into the sea north of Pernambuco, the other (Rio Grande do Sul) in the extreme south, watering the province that bears its name.

There are but few lakes in Brazil: in the southern part of the empire there are the Patos and the Mirim, extensive and shallow, communicating with the sea, yet chiefly fresh, and forming the receptacle of all the streams which come down from the interior. Farther inland, the Paraguay, by its superfluous waters, forms lake Xarayes, which spreads, in the rainy season, over a vast extent of ground.

Dense and impenetrable forests cover a great part of the interior of Brazil, and exhibit a luxuriance of vegetation almost peculiar to the central regions of South America. These vast woods are rich in timber of every description, for use and ornament, suited either for carpentry, shipbuilding, dyeing, or furniture. That kind especially, called Brazil-wood, is particularly celebrated for the beautiful red dye which it produces.

Agriculture is exercised in this country upon valuable products and in fertile soils, but in a very slovenly manner. The farmers, till of late, were a most ignorant race, not believing that there were any countries in the world except Portugal and Brazil, nor any, except the last, in which the sugar-cane grew. They have begun, however, to hold intercourse with the world in general, and to introduce improved processes from the West India islands.

The chief objects of cultivation are cotton, sugar, coffee, and tobacco: the latter is raised mostly for domestic consumption. For food chiefly to the negroes, manioc and kidney-beans are the

articles principally raised: Indian-corn and bananas are not so much used as in most tropical countries. Rice is largely cultivated only in Maranham.

Cattle multiply to an immense extent in all parts of Brazil, but more especially in the south. The great farms contain 2000, 3000, 4000, and sometimes even 40,000 head. These supply vast quantities of hides, horns, and tallow for exportation; and the flesh, dried in a peculiar manner, called jerk-beef, is sent to the northern provinces of Brazil, and to the West Indies.

Brazil is rich in gold and precious stones: the former occurs mostly like that of Africa, in the form of small particles brought down by streams which descend from the hills, and from which it is separated by agitation in water. Few mines are now worked, and less attention seems to be paid to the collection of gold than formerly.

The diamonds of this country are found in situations similar to that of gold, among the earth at the bottom of the rivers. The principal diamond ground is a circuit of about 16 leagues around Tejuco. The trade has been monopolized by the government, and as usual in such cases has been conducted at a very great expense, and the strictest precautions are taken to prevent any of the diamonds being smuggled. Iron, copper, topazes, tourmalines, and rock crystal, also abound.

Manufactures have made less progress in Brazil than in any of the South American colonies. The only fabric of importance is that of gold and silver, which is carried on in the capital to a considerable extent. The articles wrought are of great beauty, and are an object even of export.

The commerce of Brazil which is greater than that of any other country in America, except the United States, flourishes in consequence of the dependence of the people upon foreign manufactures, as well as the valuable products of the soil. The chief trade is with Great Britain, the United States, France, and Portugal. Sugar, coffee, cotton, hides, horns, and tallow, with some gold and precious stones, are the principal exports: these in value exceed 25 million dollars annually. The mass of the imports are in British manufactured goods, which rise to the sum of 20 million dollars yearly. A considerable inland trade is carried on by means of trains of mules from the sea-port towns with the interior country.

Religion in Brazil, as in the South American States, is the Catholic, but British subjects have been allowed to erect a church after the manner of a private dwelling, but without a bell. The established church having relinquished the payment of tithes, the

priesthood is supported by government. There are one archbishop and six bishops: the inferior clergy are numerous, and many of them are negroes.

Science, literature, and art have scarcely yet any existence in Brazil. Some of the higher classes, and of the officers of the government, are well informed, and the sea-port towns are beginning to imbibe the spirit and knowledge of Europe; but these improvements have made little way into the interior. The plan of founding a university, which has been proposed is not yet executed; and the Brazilians who seek a superior education must cross the sea to Portugal.

The population of Brazil is estimated at 5 millions, of which about one-fifth are whites, three-fifths slaves, and the remainder free coloured persons.

The great predominance of the negro population distinguishes Brazil unfavourably from the other South American states. It appears that not a fourth of the population is of unmixed white race, and that more than half the entire number are slaves. Though the importation of these was to have ceased in 1830, yet great numbers are still brought into the country.

The Indians in Brazil are in a much more barbarous and unpromising state than in the Spanish settlements. They have never been incorporated in any shape with the European population; but have always retired before the progress of civilization into the depths of their forests. They have borrowed, indeed, from the Portuguese some scanty portion of raiment. But they have never attempted the taming of animals, or the planting of grain; they subsist solely on the spontaneous fruits of the earth, the roots which they can dig up, and the game brought down by their arrow, which they shoot with marvellous dexterity, taking an almost unerring aim at the distance of forty or fifty yards.

Brazil is the only portion of the New World, ever governed by an European sovereign in person;—the King of Portugal having reigned here from the year 1808 until the year 1821. The country was afterwards declared independent of Portugal, and Pedro the First crowned emperor of Brazil. In 1831, he abdicated the throne in favour of his son.

According to the constitution which was formed in 1823, and adopted in 1824, Brazil is an hereditary monarchy, with a legislative assembly, consisting of two houses, a senate appointed by the emperor, and a house of representatives elected by the people.

Pedro the Second, who was born in 1825, is now emperor of Brazil, but the government is conducted by a regency.

Brazil is divided into 18 provinces, which are subdivided into comarcas or counties.

Provinces.	Capitals.	Population.	Provinces.	Capitals.	Population.
Para	Para	20,000	Bahia	Bahia	120,000
Maranhã	Maranhã	20,000	Espírito Santo	Espírito Santo	11,000
Piauí	Oeiras	2,000	Rio Janeiro	Rio Janeiro	150,000
Ceará	Aracati	20,000	San Paulo	San Paulo	20,000
Rio Grande	Natal	11,000	St. Catharina	St. Catharina	6,000
Paraíba	Paraíba	3,000	San Pedro	Portalegre	12,000
Pernambuco	Pernambuco	65,000	Minas Geraes	Villa Rica	8,000
Alagoas	Alagoas	5,000	Goyaz	Villa Boa	6,000
Sergipe	Sergipe	30,000	Matto Grosso	Villa Bella	20,000

Rio Janeiro, the capital of Brazil, is the largest and most flourishing city of South America. It lies on the western side of a noble bay, seventy or eighty miles in circumference, forming one of the most spacious and secure receptacles for shipping in the world. It is studded with upwards of 100 islands; the ships of all nations are seen passing through its channels, and innumerable little boats flitting about. Population, 150,000.

The city is tolerably well built, much in the European style, the houses being three or four stories high, though the streets are rather narrow. Two of them extend the whole length, with new and broad streets striking off from them; and there are several very handsome squares. This place is well supplied with water, by excellent aqueducts. There is a greater stir and bustle than is usual in a South American city, though the crowd of half-naked blacks and mulattoes offends the eye of the newly-arrived European.

The environs of Rio Janeiro are delightful in the extreme, the valleys and sides of the hills being covered with trees, shrubs, and creeping plants, of peculiar beauty.

Bahia, or St. Salvador, is situated on the noble bay of All Saints, and is the next in importance to Rio Janeiro, in Brazil: it consists of two towns, the upper and lower; in the latter the houses are high, the streets confined and narrow, wretchedly paved, never cleaned, and therefore disgustingly dirty. The upper town, however, placed upon the side of a hill which rises abruptly behind, though not well built, has a number of handsome private houses and public buildings. The cathedral and several other churches are handsome and richly ornamented; but the finest of them, the Ex-Jesuits' church, built entirely of marble imported from Europe, has been converted into barracks. The police of this place is bad, the dagger being generally worn, and too often used; the deaths by assassination, are estimated at 200 in the year; yet Bahia is esteemed the gayest city in Brazil. Its population amounts to 120,000 souls.

Cachoeira, a short distance in the interior from Bahia, is a handsome, well-built town, with 16,000 inhabitants. Sergippe del Rey, north of Bahia, is situated in the midst of a rich country, abounding in grain, tobacco, and sugar, and carries on a considerable trade. Population, 30,000.

Pernambuco is, after Rio Janeiro and Bahia, the most important place in Brazil: it is properly a compound of four towns: Olinda, seated on a range of rocky hills, and the most ancient, but now much decayed, contains the cathedral, &c.; Recife, built on a sand-bank level with the water, and deriving its name from the reef opposite to it, the seat of trade, highly flourishing, and rapidly increasing: St. Antonio, or the middle town, composed of large broad streets, and containing the governor's house, and two principal churches; lastly, Boa Vista, an extensive agreeable suburb, where the principal merchants have commodious gardens. Pernambuco has flourished extremely and increased rapidly, chiefly in consequence of the augmented culture of cotton, and the ample market for it in Europe. The cotton of Pernambuco is said to be the best in the north of Brazil. Population, 65,000. Alagoas and Maceyo, small ports south of Pernambuco, are increasing in trade and population.

Para, Maranham, and Aracati, are the most important towns on the north coast: the first, situated on the river Para, is a place of considerable trade: its water communications with the interior are so extensive, that it must continue to advance with the progressive settlement of the inland provinces. Maranham, on an island of the same name, has a population of 20,000, and exports large quantities of cotton, rice, and hides. Aracati, a few miles above the mouth of the Jaguaribe river, contains 20,000 inhabitants, and is a place of some trade.

San Paulo is situated on one of the head branches of the Paraná river, which, though it rises but a few miles from the east coast, traverses more than 2000 miles of territory before its waters mingle with those of the ocean. The town contains several churches, convents, &c., and has a neat and clean appearance. Population, 20,000. Portalegre, at the head of lake Patos, and Rio Grande, or San Pedro, at its mouth, are both places of considerable trade, in hides, horns, and tallow: the first is the chief town in the extreme southern part of Brazil.

San Joao del Rey, some distance in the interior, and north from Rio Janeiro, is a neat little town of whitewashed, red-tiled houses, surrounded by a singular scene of round hills and broken rocks, with tracts entirely sterile, and others covered with the most luxuriant verdure. Its situation is so agreeable and central, that an intention was once formed of making it the capital

SOUTH AMERICA.



Palace of San Christovao, near Rio Janeiro, inhabited occasionally by the Emperor of Brazil.



Crossing a River on a Raft.

The streams in the interior of Brazil are often crossed on a raft formed of planks, propelled by the owner with a long pole; while the horse of the traveller is made to swim alongside.



Diamond River, Brazil.

The water of the smaller streams that are found to contain diamonds, is frequently turned aside into an artificial channel, or drained off by a chain pump (as in the engraving), when the earth at the bottom is thrown out for examination.

BRAZIL, BUENOS AYRES.



Slaves searching for Diamonds.




A Sertanejo.

The earth containing diamonds is thrown into a number of square compartments, into each of which a stream of water is admitted; the earthy particles are thus washed away, and the remainder is closely examined. When a diamond is obtained, the finder claps his hands, and delivers it to the overseer.

The Sertanejos are the inhabitants of the Sertam, a flat grassy district, situated westward of Pernambuco. They occupy extensive cattle farms; and are very skilful in the use of the lasso



Buenos Ayres.



Mode of travelling on the Pampus.

of Brazil. Villa Rica was formerly rich and populous, but is now much declined on account of the diminution in the production of the gold-mines, to which it owed its prosperity. Population, 8000.

Tejuco, the capital of the diamond district of Serro do Frio, is situated in a most dreary tract, where all the necessaries of life must be brought from a considerable distance. It is well built, on very rugged ground, and contains 6000 inhabitants, of which many are slaves employed in searching for diamonds. Villa do Principe, in a fine country, on the borders of the diamond district, enjoys a more solid prosperity, and contains about 5000 people.

Cuyaba, 1000 miles from the coast, is the largest inland town in Brazil: it is in the midst of a rich gold region, and contains 30,000 inhabitants. Villa Bella, still farther in the interior, is on the Guapore, one of the head branches of the Madeira: it is the most remote inland town of any note in Brazil. Its population amounts to 20,000.

BUENOS AYRES.

BUENOS AYRES is the title given to an extensive region of South America, which, under Spanish dominion, formed a part of the viceroyalty of the Rio de la Plata. The states now occupying the territory in question, were the first in this quarter that threw off the yoke of Spain, and their independence was acknowledged by the United States in 1822.

In the year 1817 these states were formed into a republic, called the United Provinces of the Rio de la Plata. In 1826 it assumed the title of the Argentine Republic, but it is now commonly known as the Republic of Buenos Ayres. This union has not been permanent. Each state has at present an administration of its own, though repeated attempts have been made to re-establish a united government. This republic comprised 14 states, with a population of about 700,000.

States.	Capitals.	Population.	States.	Capitals.	Population.
Buenos Ayres	Buenos Ayres	70,000	Salta	Salta	2,000
Entre Rios	Paraná	1,000	Jujuy	Jujuy	1,000
Corrientes	Corrientes	5,000	Catamarca	Catamarca	2,000
Santa Fé	Santa Fé	5,000	Rioja	Rioja	
Cordova	Cordova	10,000	San Juan	San Juan	10,000
Santiago	Santiago	8,000	San Luis	San Luis	2,000
Tucuman	Tucuman	5,000	Mendoza	Mendoza	8,000

Buenos Ayres being the leading and only maritime division, its acts are often considered by the world as those of the whole country. The similarity in natural features and political character of these states, with the circumstance of their having once formed a recognised national body, seem to render a description of them, under one head, both proper and necessary.

The republic of Buenos Ayres is bounded on the north by Bolivia, south by Patagonia, east by the territories of Paraguay and Uruguay and the Atlantic ocean; and west by Chili. It is in length 1200 miles, and in breadth 700, comprising an area of 750,000 square miles.

The Andes form the western frontier of this region, and some of its inferior ridges traverse the north-western provinces: the only other known elevation is the mountains called the Sierra Vulcan, which rise up abruptly in the pampas about 250 miles south-west from Buenos Ayres. Nearly the whole surface of the country consists of vast plains, called pampas, which stretch from the Atlantic Ocean to the Andes, and from north to south through the entire extent of the territory.

These plains resemble the prairies of North America and the Llanos of Colombia, being, like them, destitute of trees, covered with tall grass, and stretching out with an unbroken surface for hundreds of miles. Several rivers and lakes are found in them, but in general they are scantily watered. Numerous herds of horses, mules, and cattle, graze and roam over these vast plains. The rhea, or American ostrich, with the jaguar and several kinds of deer, also abound on them.

The Rio de la Plata is the principal river of this quarter. It is 150 miles wide at its mouth, and is navigable as high as Buenos Ayres. This great stream is formed by the union of the Paraná and the Uruguay; the former rises in Brazil, and after flowing 1400 miles through wild and unsettled regions, receives the Paraguay, which also originates in the same country. The Pilcomayo, Vermejo, and Salado, are likewise important streams. The two first are tributary to the Paraguay, and the last to the Paraná. The Colorado and Rio Negro are the principal rivers to the south of the Rio de la Plata: rising in the Andes, they flow, through desert and imperfectly known districts, into the Atlantic ocean. The chief lakes are the Ibera, Porongos, Bebedero, and those of Guanacache; but none of them are of much importance.

The agricultural produce of this country consists almost entirely in the vast herds of horses and horned cattle, which cover its boundless plains. The Gaucho, or inhabitant of the pampas, has no care in raising or feeding cattle; he has only to throw over them the lasso, or long leather noose, to kill or drive them

to Buenos Ayres; and in the case of horses, to break and put a mark on them by which they may be afterwards known.

Beef can scarcely be said to bear any price in this country, since a cow may be had for three or four dollars; and the hide is worth more than half that sum. Wheat and barley, for which the soil is perfectly well adapted, are cultivated in a slovenly way immediately round Buenos Ayres and the other towns, and the grain is threshed by making cattle gallop over it.

In this naked and exposed region, there is a great want of timber for fuel. The peach-tree has been found to grow, and answer the purpose of fuel better than any other, and the fruit is used chiefly for feeding swine. There is scarcely any manufacture carried on here, except that of ponchos, or riding-cloaks, which are universally worn. The indolence which the South Americans inherit from the Spaniards, will, probably, long prevent them from becoming a manufacturing people.

The commerce of Buenos Ayres is considerable, compared with the population. The country is dependent on foreign supplies for almost every article, both of manufactured goods and colonial produce, and even for grain; in return for which it gives the refuse of its cattle, hides, horns, and tallow. The chief commerce of Buenos Ayres is with the United States and Great Britain. A very considerable inland trade is also carried on by large wagons, which are driven across the pampas to Mendoza and other towns at the foot of the Andes. They carry some manufactures and colonial goods, and bring back wine, brandy, and mineral produce.

Society, over all Spanish America, wears a very uniform aspect. The creoles, now everywhere the ruling class, are acute, polite, and indolent: they are, at the same time, passionately fond of diversion, especially in the forms of dancing and gaming. Every lady holds her tertulia, or evening party, to which even the passing stranger will sometimes be invited. They are less charged with intrigue, however, than in some other cities of South America. The conduct of the young ladies is very strictly watched, and they are married at thirteen or fourteen.

Horses being easily procured at Buenos Ayres, it is an object of pride, with almost every individual, to keep a number, of fine quality, on the equipment of which they often bestow more care than on the due clothing of their own persons. Every one has a horse; even the beggar begs on horse-back.

The Gauchos, or white inhabitants of the pampas, live in rude independence, and are a very singular race. The gaucho is at once the most active and the most indolent of mortals. He will scour the country whole days at full gallop, breaking wild horses,

or chasing the jaguar or the ostrich ; but once alighted and seated on the skeleton of a horse's head, nothing can induce him to move. His dwelling is a mud cottage, with one apartment, and so swarming with insects, that in summer the whole family, wrapped in skins, sleep in the open air. All around is a wide desert, with the exception of the *corral* or circular spot, enclosed by stakes, into which the cattle are driven. Neither grain nor vegetables are cultivated on the pampas, nor is the cow made to yield milk.

The Catholic religion prevails exclusively in these states, as over all South America ; but the splendour of the churches, and the endowments of the clergy, appear to be greater here, compared at least with the means of supporting them, than in any other province. Many ecclesiastics have been charged with leading lives much at variance with their profession, and the influence of the church has somewhat declined, but is still very considerable.

Knowledge, as in the other new states, is encouraged by the government, without having yet made any very deep impression on the body of the people. Several large schools have been established on the plan of mutual instruction, and an university has even been founded, but as yet it is little more than a classical school.

The city of Buenos Ayres is situated on the southern bank of the Rio de la Plata, about 200 miles above its mouth ; and, presenting the spires of numerous churches and convents, makes rather a fine appearance. The houses are built of brick, white-washed, and with flat roofs, over which may be taken a pleasant, and even extensive walk. The windows are protected by iron bars, causing each mansion to form a complete fortification. The town, on the whole, is rather handsome, especially the houses surrounding the great square. The environs on the land side have a very monotonous aspect, being animated neither by varied vegetation, nor by the chirping of birds. The population of this city is estimated at 70,000. Large vessels cannot approach nearer than two or three leagues.

Cordova is a neat small town, well paved, with a handsome cathedral and market-place. It possesses the only university in the interior provinces, which has recently produced some men of considerable eminence. It carries on a manufacture of cloth, and a trade in mules. Salta is a considerable place of 400 houses situated in the beautiful valley of Lerma, on the high road from Buenos Ayres to Potosi. It is the capital of a bishopric. About 60,000 mules are reared in the neighbourhood. An annual fair is held in February and March for mules and horses.

Tucuman and Santiago del Estero are old towns, situated in fertile plains, and deriving some importance from their position on the main route from Buenos Ayres to Peru. Corrientes, at the junction of the Paraguay and the Paraná, must, from this happy situation, rise in time much above its present moderate importance. Lower down, on the opposite side of the river, is Santa Fé, distant 250 miles from Buenos Ayres, which has risen to considerable importance by becoming a depôt for the goods on the river. Population, 5000.

Mendoza, near the base of the Andes, is a neat town, well built of brick, the streets refreshed by streams from the river, and the interior of the houses well fitted up. The population is about 8000. They are described as a quiet, well-disposed people, though they give themselves up, without reserve, to the indolence generated by the climate, enjoying an unbroken siesta, or sleep, from twelve to five in the afternoon, when they rise to walk on the alameda, which commands a noble view of the plain and the Andes: but this is the usual train of life in these interior cities.

San Luis, to the east of Mendoza, on a frequented though circuitous route from Buenos Ayres, is a much smaller place, consisting of a number of mud huts, scattered over a large space of ground. San Juan, to the north of Mendoza, has another but much less frequented route through the Andes. The town is said to contain 10,000 inhabitants.

PARAGUAY.

PARAGUAY is situated between the Paraná and Paraguay rivers. It is a fine fertile country, nearly 500 miles in length, and upwards of 200 in breadth. The soil is extremely fruitful, and abounds in various vegetable productions; and vast herds of cattle and horses feed on its rich pastures. The population is supposed to be about 150,000, of whom 7000 or 8000 are probably whites, and the remainder mestizoes and Indians.

This state declared its independence in the year 1813, and established a government of several members. In about three years this government was dissolved, when it fell under the absolute dominion of Doctor Francia, a native creole, who assumed the power of a dictator, and ruled the people according to his own will. He administered the government with great rigour and severity, maintained the most rigid police in every part of his territories, and strictly prohibited all intercourse with foreign countries. Those foreigners who entered Paraguay were seldom

allowed to depart. This singular man lived in the plainest manner, and maintained his power unimpaired to the last. He died in 1840, at an advanced age. A junta of five persons have since assumed the reins of government.

The *cabildo*, or municipal government of the several towns, is chosen annually by the people. Indians, as well as *creoles* and the mixed races, are eligible to these offices. All the inhabitants are instructed in the first rudiments of education. Public schools are established in all parts of the country. Every person is required to be employed at some business or other, and mendicity is unknown.

Assumpcion, the metropolis, is a considerable place, with about 7000 inhabitants, but with little regularity and beauty. It is built on a bank above the river, which is daily washing away part of the ground beneath it. This place, with the smaller ones of Curuguatty and Villa Rica, were the staples for the herb of Paraguay. Neembuco, Concepcion, and Itapua, are also small towns, with a population of 2000 or 3000 each.

The Paraguay tea, which derives its name from this region, is an evergreen plant or small tree, of the holly family. It grows wild in the woods fringing the rivers and streams which fall into the Uruguay, Paraná and Paraguay. The use of this herb is general in Buenos Ayres, and also in Chili, Peru, and some parts of Colombia.

The custom has been derived from the aborigines. To drink this infusion, it is customary to put a pinch of the leaves into a cup, or small calabash called *maté* (from which the name of the plant, *yerva maté*, is derived,) full of hot water, and to drink off the fluid immediately, by imbibing it through a little tube or sucker, pierced with holes in the lower part, which only allow the passage of the water, and keep back the leaves that float on the surface. Sugar and a little lemon-peel are added to improve the flavour. It is usually sipped the first thing in the morning, and several times in the course of the day. The Jesuits planted many of these trees round their towns and missions, for the convenience of preparing and exporting the leaf; but their example has not been followed, and the plants are mostly found in wild and secluded spots.

The South Americans ascribe many virtues to this plant, which is certainly aperient and diuretic. Like opium, it produces some singular and contrary effects, giving sleep to the restless and spirit to the torpid. When the habit is formed of taking it, it is difficult to leave it off. When taken to excess, its effects resemble those produced by excessive indulgence in the use of strong liquors.

URUGUAY.

THE tract of country which lies on the north of the Rio de la Plata and on the east of the Uruguay river, formerly made one of the United Provinces of the Rio de la Plata, under the name of the Banda Oriental. It became the cause of an obstinate contest between Buenos Ayres and Brazil, and was for a time incorporated with the latter power under the title of the Provincia Cisplatina.

The war, which lasted for some time, was ended by the contending parties agreeing to the establishment of this country as an independent state, which took the title of the Republic of Monte Video, from its chief town. It has since assumed the title of the Oriental Republic of the Uruguay, but is commonly called Uruguay. It is nearly 600 miles long and upwards of 200 miles wide; area about 92,000 square miles, and a population of 75,000.

Monte Video, the capital of Uruguay, stands on the northern bank of the Rio de la Plata, and has the best harbour upon that river. It has suffered severely by the various contests of which its territory has been the theatre. It is well built, with wide and regular streets, and the country around is agreeably diversified. The gardens abound with the finest fruits and flowers, but there is otherwise little cultivation; though extensive cattle farms are found in the interior. It exports large quantities of hides. The population of the city, much reduced by the events of the war, is now about 15,000.

Below Monte Video is the small port of Maldonado, and above it the still smaller one of Colonia del Sacramento, with a good harbour.

In this state, on the upper part of the Uruguay river, are the remains of some of the settlements and towns called the missions, where the Jesuits collected into a body 100,000 of the natives, from the ignorant, wandering and fierce tribes in the vicinity, who lived under their sway, and paid them homage bordering almost on adoration. They trained them to arts and manufactures, instructed them in letters, taught them to carry on agriculture with great success, and armed and disciplined them in the European manner.

The Jesuits appear to have been humane and enlightened in their intentions. They were, however, suspected by the court of Spain of aiming at the establishment of an independent empire in South America, subject to them alone; and on the suppression of the order in Europe, they were expelled from their settlements, which, being taken under the control of the crown until

the suppression of Spanish authority in America, have fallen into decay, and do not at this time probably contain the one-tenth of the population of their days of prosperity.

PATAGONIA.

PATAGONIA, the southern extremity of the western continent, is a cold desolate region, the interior parts of which are but little known. It is about 1000 miles in length, and from 300 to 400 in breadth, having an area of probably 370,000 square miles.

It is very thinly inhabited by an Indian race, who have long drawn the attention of navigators by their great size, and have usually been described by them as a nation of giants. They are divided into tribes, of which the Moluches and Puelches appear to be the principal. The Patagonians are said to be excellent horsemen, and hunt the rhea, or American ostrich, which is found in considerable numbers in the northern part of their country. Deer of various kinds, with guanucos and horses, abound in the interior, and seals are numerous in the bays and harbours.

The Andes extend along the eastern coast of Patagonia, but after passing Chili they no longer display the vast height which distinguishes the more northern part of the range. They are supposed not to exceed 3000 feet in general, though some peaks rise to 5000 or 6000, which wear a most dreary aspect, being constantly covered with ice and snow. The principal rivers of Patagonia are all on the eastern side, and flow from the base of the Andes into the Atlantic Ocean.

Terra del Fuego, separated from Patagonia by the Strait of Magellan, is inhabited by a few miserable savages in the lowest state of wretchedness, and subsisting solely on the shell-fish which they pick up on the shore.

Hermit island, immediately south of Terra del Fuego, is remarkable as containing Cape Horn, the most southerly point of America, and facing directly the vast ocean which surrounds the southern pole.

SOUTH AMERICAN ISLANDS.

A CONSIDERABLE number of islands are scattered around South America, none of which, however, are of much importance. The Gallapagos are a numerous group, situated on the equator, about 650 miles west from the coast of New Grenada,

nine of them only are of considerable size. They enjoy a fine climate and fertile soil, and are the seat of volcanic action.

At the mouth of the Amazon river is the island of Joannes, belonging to Brazil. It is little more than a vast swamp, and is inhabited by Indians. Fernando de Noronha, about 200 miles north-east from Cape St. Roque, belongs also to Brazil, and is used as a place of confinement for transported convicts. Of several islands lying along the east coast of Brazil, the most important is Santa Catharina. It is a fine fertile island, and is much visited by vessels in want of refreshments. The town of Desterro, the principal on the island, contains 5000 inhabitants.

The islands of St. Felix, Juan Fernandez, and Chiloe, belong to Chili; the latter forms the most southern province of that republic. A number of islands extend along the west coast of Patagonia; they are but little known, and are cold, barren, and desolate regions. Wellington island, about 150 miles in length, is the principal of these. Terra del Fuego, or Land of Fire, lies south of Patagonia, and is the most southern part of the inhabited world. The name is derived from the volcanic fires seen on various parts of the coast. Staten Land is separated from Terra del Fuego by the strait of Le Maire. The English have established a settlement on this island.

South-east from Patagonia are several groups of islands, scattered at various distances from the continent. They comprise the Falkland Islands, South Georgia, and Sandwich Land.

The climate of these islands is cold and severe, and their shores are rugged and barren. They are all uninhabited, except the Falkland group, and are very seldom visited. The latter contains many good harbours, which afford shelter to the whale and seal ships which navigate the southern seas. They are claimed both by Great Britain and Buenos Ayres.

At Port St. Louis, on the East Falkland island, there is a small settlement, consisting of a governor and a few families (Gauchos from Buenos Ayres). Wild cattle and horses are numerous. The flesh of the former furnishes the chief food of the inhabitants.

Further to the south are the islands of South Shetland, South Orkney, Palmer's Land, and Graham's Land. These have all been discovered since the year 1819. They are desolate, sterile regions, covered even in midsummer with ice and snow, and are untenanted by a single human being. Their shores abound with the fur-seal, sea-elephant, and vast numbers of penguins. Vessels from Stonington, and other ports in New England, frequent these islands for the purpose of procuring seals, the furs of which are very fine and valuable.

EUROPE.

EUROPE occupies the north-western section of the Eastern Continent, and is the smallest of the great divisions of the globe, yet it is the first in importance, and the second in amount of population. It has become the chief seat of learning, civilization, and the arts, and its inhabitants are more intelligent, enterprising, and industrious than those of the other quarters of the earth.

Europe is bounded on the north by the Arctic Ocean, and on the west by the Atlantic; on the south by the Mediterranean Sea, the Sea of Marmora, the Black Sea, and the Sea of Azov; and on the east by Asiatic Russia. It is in extent from north to south about 2500 miles; and from east to west in the widest part 2800 miles. Area, 3,500,000 square miles. Population, 230,000,000.

This quarter of the world is deeply penetrated by large inland seas and numerous gulfs, which afford great natural advantages for commercial pursuits; and this circumstance has in no small degree contributed to the high superiority of Europe over Asia and Africa, whose deficiency in this particular has been one great physical obstacle to their prosperity and civilization. Of this the Mediterranean may be regarded as an example. It was one of the principal means of promoting the civilization of ancient Europe; and art, science, commerce, and literature, gradually advanced into the interior from its shores: while the vast inland plains of Russia and Poland, presenting a different aspect, remained, even after the civilization and improvement of all Western Europe, sunk in the deepest barbarism, from which they are but slowly and with difficulty emerging.

The surface of Europe is greatly diversified. Its mountains do not reach that stupendous height, nor stretch in such unbroken chains, as those of Asia and America. The principal ranges of mountains are the Dofrafields, the Pyrencees, the Alps, the Apennines, the Balkan, and the Ural mountains.

The interior regions of Europe are well watered, though none of the rivers are of the first magnitude. The principal of them are the Volga, Danube, Don, Dnieper, Tagus, Loire, Rhine, Rhone, Elbe, and Vistula. But few of the lakes of Europe are of sufficient magnitude to rank as inland seas. Those alone entitled to this distinction are the Ladoga and the Onega, which form a sort of continuation of the Gulf of Finland. The others worthy of notice are the Wener and Wetter, in Sweden; the Swiss lakes of Geneva, Lucerne, and Constance; the Platten

EUROPE.



Calla Palustris.



Arctic Raspberry.




Reindeer Moss.

A kind of bread called Missenbrod, or bread of famine, is made by the Laplanders of the roots of the Calla Palustris. The plant is poisonous, but its deleterious properties are dissipated by the preparation it undergoes.



Cranberry.



Cudbear.

Cudbear is a species of lichen used by the dyers; it is found in Sweden and Norway.



Lime Tree.



Iceland Moss.


The Lime Tree grows extensively in Russia. Of the inner bark vast quantities of matting are made, also ropes and coarse paper.

The Iceland Moss is esteemed with us as an article of diet in consumptive cases. In Iceland and Northern Europe, the people use it often as food.

EUROPE.



European Brown Bear.



The Wolf.



Reindeer.



Scottish Greyhound.



Pine Marten.



Hedgehog.



Porcupine.

Sea or Lake, in Austria; and the lakes Garda, Como, and Maggiore, in Italy.

The European soil is distinguished for productions, perhaps surpassing in value those of any other quarter of the globe. Grain, of one description or another, is raised over its whole surface, excepting in the extreme north; and wines are produced throughout all its southern kingdoms. In hemp, flax, and wool, those staple materials of clothing, Europe is equally pre-eminent. Silk, another valuable commodity, it produces copiously.

Except the horse and the camel, for which Asia is renowned, Europe contains the most valuable as well as the most numerous breeds of domestic animals. Its northern forests produce the finest timber in the world, with the exception of the teak; and its iron, the most useful of metals, surpasses that of the rest of the world; but all the more valuable substances, gold, silver, pearls, and precious stones, exist in an extent so limited as scarcely to be deserving of mention. The cultivation of the soil is carried on with much greater diligence than in any countries except in the south-east of Asia; while in science, skill, and the extent of capital employed upon it, European agriculture is quite unrivalled.

In manufacturing industry, this quarter of the world has, within these few last centuries, far surpassed all the others of the globe. The looms and workshops of Europe yield a variety of fine and beautiful fabrics, in such profusion, and at so cheap a rate, as to place them within the reach of almost every class of society. This continent thus clothes all the young nations which have issued from her own bosom, and which fill nearly two entire quarters of the habitable earth.

Commerce, on so great a scale as to connect together the distant quarters of the world, can hardly be said to exist out of Europe. European vessels are found in the utmost bounds of Asia and America, in the snowy regions of either pole, and in the ports of the most remote parts of the globe. There is hardly a place on earth, however distant, affording any scope for the employment of commercial capital, which is not immediately filled with the same promptitude as if it had been situated in the heart of Europe. The ships of that continent exceed those of all the others in number and dimensions, and are more skilfully navigated, with the exception of those belonging to the United States, which have formed a commercial and maritime system, modelled on that of Europe—a system which may one day surpass the original.

The native animals of Europe are neither so varied nor so extensive as those of more genial climes. The most useful and

important of the domestic kinds have been introduced from other regions. The horse, originally from Arabia, or, according to the opinion of some, from Tartary, has, by cultivation and education, been brought to a high state of perfection, and has become varied in kind to a great extent. The ass, the dog, and cat, are also believed to have an eastern origin. The ox, one of the most valuable of nature's gifts to man, appears to have existed in a wild state over the whole of Europe, but whether as a distinct species or a mere variety, is still uncertain. At what time this breed was exterminated from the open forests is not known; but it was confined to parks, in Britain, long before the Reformation. The race is still preserved in the north of England; they are wholly white, with a black muzzle.

The domestic quadrupeds which administer so much to the necessities and happiness of the human race, have been (particularly in Britain) improved to a high degree of excellence. Of the ox, the sheep, and the hog, there is a vast variety, each of which possesses some valuable peculiarity which renders them so essential in supplying food and clothing to man; while the horse, the ass, and the dog, assist him in his labours or protect his property.

In the extreme northern parts of the continent, the great white bear, more truly perhaps than any other an arctic animal, inhabits the shores of Nova Zembla, and is occasionally seen in other parts: it is the same as the American quadruped of the same name. The only two European species of this animal, the brown and black bear, are natives of the northern and temperate regions of the continent. The latter differs from that of America in many essential points. The wolf and the fox, under different varieties or species, appear generally distributed over Europe. To these may be added the lynx and wild cat, as the only rapacious or carnivorous animals of this region. The elk and the reindeer are well-known inhabitants of the northern countries; the latter giving place to the fallow-deer, the stag, and the roe-buck, in the midland parts of Europe.

In the lofty mountains and inaccessible precipices of the Alps and Pyrenees, the chamois, isard, and ibex, still live in partial security, notwithstanding the daring intrepidity of their hunters. The musmon is another European quadruped, deserving notice as being generally considered the origin of all our domestic breeds of sheep. It appears still to exist in a state of nature among the high mountains of Corsica and Sardinia, and although extirpated upon the continent, is well ascertained to have formerly been common in the mountains of Asturia in Spain, and other parts. The beaver is found in the vicinity of the Rhine, the

EUROPE.



Poland Marmot.




Stoat.



Wild Scottish Ox.



Musmon, or Wild Sheep.



Long-Horned Ox.



Hereford Sheep.



Merino Sheep.



Wallachian Sheep.

EUROPE.



Golden Eagle.



Fulvous Vulture.




Great Cincous Vulture.



Iceland Falcon.




Kestrel.



Wimbrel.



Golden Oriole.



Pelican.

Rhone, the Danube, and other of the larger European rivers. It is, however, uncertain whether it is precisely the same as the American species.

The domesticated birds of Europe, brought from other quarters, are the turkey from America, the peacock and common fowl from India, the Guinea-fowl from Africa, and the pheasant from Asia Minor. The rapacious birds, as in other regions, are the smallest in number, but the most formidable in strength. The golden, imperial, white-tailed, and sea-eagle, are found in various parts of the continent.

On the highest summits of the Alps, and in the vast forests which clothe their sides, in Switzerland and the Tyrol, are found all the four species of the European vulture, of which the most formidable is the bearded vulture, or vulture of the Alps. It is the largest of European birds, being four feet and a half in length, and its strength is so great that it attacks sheep, lambs, and young stags, and even the chamois and ibex fall victims to its rapacity. It builds in such inaccessible precipices that its nest is very rarely seen. The vulture is seldom found north of the Alps, and is most numerous in the southern parts of the continent.

The goshawk is found in Scotland, France, and Germany. Great use was formerly made of this bird in falconry. Many species of owls are known in Europe; also, crows of various kinds, many species of woodpecker, snipe, grosbeaks, bullfinches, buntings, finches, linnets, larks, &c. The grouse, of various species, are highly prized as game: the largest, the cock of the rock, the size of a small turkey, is found in Russia: the cock of the wood is a fine bird, found in the high mountainous parts of the continent; it lives mostly in pine forests and upon the leaves of fir trees. The partridge and quail are universally diffused.

The bustard, among the largest of European birds, being four feet long, is common in Spain, Italy, and Turkey. These birds run with great rapidity, but fly with difficulty, and are oftentimes hunted by greyhounds. The beautiful wall-creeper, with its bright rosy wings, the golden oriole, the bee-eater, the hoopoe, and the roller, four of the most beautiful European birds, are common in Italy and Sicily, also the pelican, the spoonbill, and the flamingo, although from their large size attracting the attention of sportsmen, they are never seen in any considerable numbers.

The seas and coasts of Europe abound to a great extent with fish and marine animals of various kinds, some of which exist in vast numbers, and are of great importance in a national point of view, affording food and employment to thousands of fishermen: this is especially the case with the codfish on the shores

of Norway, and the herring of the British coast. The countless myriads of these fish which visit annually the northern shores of Europe, migrate from the Arctic seas, and appear off the Shetland Isles in April and May: they frequently move in columns of five or six miles in length, and three or four in breadth.

The pilchards, on the southern coast of England, and the sardines, on that of France, are caught to a great extent. The herring is but little if at all known on the Mediterranean; a substitute, however, exists in the enormous shoals of anchovies found on the coasts of Spain, France, and Italy, which employ annually in their capture and preparation a great number of persons, and the exportation of this highly-flavoured little fish to all parts of the world creates an important branch of permanent commerce. The tunny fishery is peculiar to Sicily and Malta, but is not pursued to the same extent as formerly.


The people of Europe are divided chiefly into three great races, which differ essentially in language, political situation, and habits of life. These are the Slavonic, the Teutonic, and the Romish.

The Slavonic race consists of about 40,000,000 of Russians, from 18,000,000 to 20,000,000 of Poles, Lithuanians, and Letts, and about 10,000,000 of other races, known under the names of Wends, Tcheches, Slawakes, Croats, and Morlachians, which have found their way into eastern Germany, Hungary, and Illyria. The Slavonians are, in general, less improved than other Europeans. They are chiefly subjected to absolute monarchy, and the greater part of them are only beginning to emerge from the degrading condition of personal slavery. The majority profess that form of Christianity acknowledged by the Greek Church.

The Teutonic race occupies generally the centre and north of Europe; besides Germany, their original seat, they have filled the greater part of Scandinavia, the Netherlands, and Great Britain, and may be reckoned at 70,000,000. The Teutonic people generally are brave, hardy, intelligent, and industrious, though somewhat blunt and unpolished. All the sciences, and even the arts, both useful and ornamental, have been carried among them to the highest perfection. A great majority of the Teutonic nations are Protestants; and that profession is in a great measure confined to them, and to the nations in the other parts of the world who have sprung from them.

The Romish race comprehends the modern inhabitants of France, Italy, Spain, &c. They were the most early civilized of the modern nations, and have carried the polish of manners and the cultivation of the elegant arts to a higher pitch than any other known race. In solid energy and intelligence, they

EUROPE.



Sturnus Unicolor, or Starling.



Quail.




Rose-coloured Starling.



Cross Bill.



Three-toed Woodpecker.



Ptarmigan.



Red Grouse.



Mocking Jay.



European Kingfisher.


EUROPE.




Egret.



Great Bustard.



European Bee-Eater.



Woodchat.



British Herring.



Anchovy.



Scorpion.



Watery Eft.

scarcely equal the Teutonic nations. The Roman Catholic is the ruling religion in all these countries, and has among them her chief seat. This race numbers about 70,000,000.

Certain interesting and ancient races remain to be mentioned. They are the Gael, the Cymri, and the Basques, the descendants of the Celts, the most ancient possessors of western Europe. The first inhabit the chief part of Ireland, and the highlands of Scotland; the Cymri, partly Wales, and the west and south of France, and in the north of Spain, where they are called Basques. They are probably about 7,000,000 in number, of which the Gael amount to 4,650,000; the Cymri 1,700,000; and the Basques 650,000.

The Greeks, once the most illustrious of all the races, inhabit Greece and different parts of the Turkish empire. Depressed by two thousand years of slavery, they had ceased to display those high attributes which excited the admiration of mankind; but the prospects of independence which they have now opened for themselves, afford some hope that they may regain their place in the scale of nations. Their number may be about 2,500,000. The Jews, that singularly interesting people, are spread through all Europe, but especially the eastern countries Poland, Russia, and Turkey: they are supposed to amount to 2,500,000. The Gypsies, in a humbler sphere, are widely scattered over all Europe, to the supposed number of 500,000, a wild, roaming, demi-savage race, of unknown but probably Asiatic origin. Other races are, the Turks, the ruling people in the Ottoman empire; and the Magyars, who prevail in Hungary and Transylvania, these are originally Asiatic. The former amount to 5,500,000; the latter to 3,000,000.

In religion, the nations of Europe are almost entirely Christian; and the small population of Mahomedans who have found their way into it consist of Asiatic races, Turks, and Tartars. The Jews, however generally diffused, have nowhere a national church, nor are they, in any nation, fully identified with the body of the people. The Christians of Europe are divided into three great churches, the Greek, the Latin or Roman Catholic, and the Protestant. The Roman Catholic church comprises the greatest number of followers: they amount probably to 120,000,000, the Protestant church 52,000,000, and the Greek 50,000,000. The Mahomedans are about 5,500,000 in number, and the Jews 2,500,000.

In learning, refinement, and all the various pursuits which develop and enlarge the mental faculties, Europe has far surpassed all the other parts of the earth. The most useful inventions, the finest productions of genius, and the improvement of

all the sciences, belong to the people of this region. Universities and colleges are numerous in almost all European countries. Some of these are endowed with extensive funds, valuable libraries, and botanic gardens, and have numerous professors. They attract many students from various quarters, of whom some are from our own country, and other parts of the New World.

These institutions provide for the higher classes of learning, and are generally on a larger scale than any in America. Their advantages, however, are seldom attainable by the poorer classes of society. In several parts of Europe the common branches of school education are much neglected, and the lower orders of the people are not so well instructed as in the United States. Numbers of them are unable to read or write; and in some countries, as in Russia, Poland, &c., they are extremely ignorant, degraded, and bigoted.

Schools for instructing the poorer classes are most numerous in Prussia, Switzerland, Holland, Belgium, and Scotland. In the latter country, more of the people receive a learned education than elsewhere. England, Germany, and France, excel in literature and science, and Italy is distinguished for proficiency in the fine arts.

The prevailing governments of Europe are either absolute or limited monarchies. Russia, Austria, Naples, Denmark, Prussia, Sardinia, &c., are governed by absolute monarchs according to fixed laws; while Great Britain, France, Holland, Belgium, Sweden, Norway, &c., are presided over by sovereigns, whose power is limited by the existence of representative assemblies, having the right of enacting laws and regulating taxation. Hungary, though attached to an absolute monarchy, enjoys the advantages of a representative government, and national representatives are guaranteed to the states composing the Germanic confederation. The only example of pure despotism in Europe is to be found in the Turkish empire; and Switzerland is the only independent republic of any magnitude, the others comprising little more than individual cities.

The European states which rank highest in the scale of national importance are Great Britain, France, Russia, Austria, and Prussia. These are called the five great powers, and have formed among themselves an alliance, or balance of power, which sets bounds to the encroachments of any particular state. These great monarchies direct and control the affairs of every European nation, and more or less influence the destinies of all civilized countries.

Europe comprises 61 independent states: of these, three are styled empires, 16 kingdoms, seven grand duchies, one electorate,

11 duchies, one landgraviate, 11 principalities, one lordship, one ecclesiastical state, and nine republics. The governments of the last mentioned are based mostly upon aristocratic principles, and their existence depends chiefly on the sufferance of the larger powers. There are also several countries styled kingdoms, which yet are dependent states; as the Lombardo-Venetian kingdom; the kingdoms of Hungary and Galicia, in Austria, and the kingdom of Norway, forming part of the Swedish monarchy.

EXTENT AND POPULATION OF EUROPE.

States.	Area in sq. m.	Populat'n.	States.	Area in sq. m.	Populat'n.
Sweden and Norway	297,000	4,000,000	Austria	259,000	33,000,000
Russia and Poland	1,755,000	49,000,000	German States	102,000	15,000,000
Denmark	22,000	2,100,000	Switzerland	15,000	2,000,000
Holland	11,000	2,800,000	Italy	122,000	21,000,000
Belgium	13,000	4,200,000	Ionian Islands	1,000	190,000
Great Britain and Ireland	121,000	25,000,000	Greece	21,000	610,000
France	205,000	32,500,000	Turkey	207,000	9,000,000
Spain	183,000	12,000,000			
Portugal	59,000	3,600,000	Total		230,000,000
Prussia	107,000	14,000,000			

SWEDEN AND NORWAY.

SWEDEN AND NORWAY, now united into one kingdom, comprise an extensive region, stretching from the Baltic Sea to the Arctic Ocean. The whole country forms a vast peninsula upwards of 1200 miles in length, and from 300 to 500 in breadth. Area, 297,000 square miles.

The northern part of this region is exposed to all the rigours of an arctic winter: the sun continues above the horizon in summer for two months and a half, and in winter remains below it for an equal space of time. The summer is short, and succeeds the winter so suddenly that spring hardly exists. The southern parts, however, of both Sweden and Norway, especially the former, contain many fertile and well-cultivated districts.

The climate, though subject to great and sudden changes, is nevertheless healthful; and many of the inhabitants, especially of Norway, live to a great age. Extensive forests cover a large portion of the country, and but a small part of it is suited to farming. The commerce of this kingdom is greater than its unimproved agriculture and total want of manufactures might lead us to suppose. But nature has gifted these bleak territories with an almost inexhaustible store of timber and iron, two of the prime necessities of human life.

The exports of Norway are estimated at near 9,000,000 dollars annually. The commerce of Sweden is inferior in amount,

her surplus timber being not quite so ample, though her iron is superior. The manufactures of both countries are inconsiderable, and the products of their industry cannot sustain a competition with those of other nations. Even in the common trades, the work is lazily and ill performed, and charged at a high rate, which renders this the most expensive country in Europe for those who live luxuriously.

The mines of silver, copper, lead, and especially iron, constitute the chief wealth of this country. The principal silver and copper mines are in Sweden. The mines of Fahlun have been worked upwards of 1000 years, and produce 1,500,000 pounds of copper annually. Large quantities of excellent iron have been worked in Sweden, and it likewise produces porphyry, rock-crystal, cobalt, alum, and antimony. The mines of Norway are less productive than formerly.

Agriculture is the employment of the chief part of the population. In Sweden the land, except in some of the northern districts, is principally in the hands of a few rich proprietors, and the peasants and labourers are little better than slaves. Much of the soil is sterile, and sometimes there is not sufficient grain raised for the support of the people, and occasionally the poor in both divisions of the kingdom grind the bark, or even wood of the fir-tree, and mix it with their flour. Barley, oats, and rye, are the principal grains; and potatoes, hemp, and flax, and some tobacco, are cultivated in the southern districts.

Sweden comprises three general divisions, Gothland, Sweden Proper, and Norrland, which are divided into 26 lans or governments. Norway comprises four dioceses or governments, which are divided into 22 provinces. The population of Sweden is 2,880,000; of Norway, 1,120,000: total, 4,000,000.

The religion of the kingdom is Lutheran, and the church Episcopal. In Sweden, however, the system is burthened with much form and ceremony. The Catholics labour under a restricted toleration, and are excluded from the Diet and the higher offices of state. In Norway education is more general than in the adjoining kingdom, where the lower classes seldom learn more than to read sufficiently to understand the catechism and to entitle them to church confirmation. In Sweden there is much refinement of taste and manners diffused among the better classes, while, in the inferior, intemperance and pauperism extensively prevail; and in 1825 one-fifth of the population required public relief.

There are universities at Upsal, Lund, and Christiania; and a number of gymnasia or colleges in both countries.

Sweden and Norway have different constitutions, though under

the government of one and the same king, who is, of all the constitutional monarchs of Europe, one of the most limited. The legislative body of Sweden, styled the Diet or States General, consists of four orders, the nobles, the clergy, the burgesses, and the peasantry. In Norway nobility is abolished; and the legislative body, styled the *Storting*, consists of two houses.

The latter body is possessed of much higher privileges than the Swedish Diet. It assembles more frequently, and at its own time, without any control from the king; and any bill sanctioned three times by the *Storting*, becomes a law, without his approval. The executive power of Norway is administered by a viceroy or governor.

The military force of this kingdom is at present 138,000 men; regular army, 45,000; landwehr or militia, 93,000. The troops are raised by conscription; they only receive pay when in actual service, remaining at other times in the provinces, where they employ themselves in cultivating lands assigned to them for their support. The navy comprises ten ships of the line, eight frigates, two steam-ships, and upwards of 200 gun-boats.

The Swedish and Norwegian dialects differ but little from each other, and are closely allied to the Danish. The habits, manner, and character of the two nations, have, to some extent, a general resemblance: they are both lively and cheerful in disposition; hospitable, brave, and warlike, and strongly attached to their respective countries. The principal difference consists in the superior moral and religious condition of the people of Norway.

NORWAY.

NORWAY was united to Denmark in the year 1380, and continued to form a part of the Danish monarchy until 1814, when it was annexed to Sweden. It is, however, so far independent, that the finances, legislation, and administration, are distinct. The press is free, and a highly republican spirit prevails.

This is one of the most mountainous countries in Europe, and it abounds in sublime and romantic scenery. Numerous streams descend from the mountains, but none are navigable except to a very limited extent, and the only river considerable for length is the Glommen, which flows into the sea in the southern part of the country. Cataracts and shoals obstruct its course in every part, and the only use to which it is applied is that of floating down timber from the mountains.

There are numerous lakes in this country, but none of them are of any magnitude. The inlets of the sea, which indent the

whole coast of Norway, are almost innumerable: they are called in the language of the country fiords; but few of them, however, afford good harbours.

The northern part of this region, called Norrland, is extremely cold and rugged. Grain, even of the coarsest descriptions, ripens only in a few favoured spots. The climate, however, is somewhat milder than that of regions under the same latitude on the Baltic; so that, while the ports of Stockholm and Carlsrona are shut during several months of the year, those of Norrland remain continually open.

This dreary district is chiefly remarkable for being the principal seat of the Norwegian fishery, a branch which constitutes an important part of the industry of the country. During the whole year, the herring affords a regular occupation to the Norrland boatmen; but from February to April, the shoals, migrating from thence, and from all the surrounding coasts, crowd to the Lofföden Islands, the central seat of the northern fishery.

These islands form a chain parallel to the land, and separated by narrow channels, through which the tides of the Northern Ocean rush with tremendous rapidity. Malström, the famous whirlpool, when the tide is high, produces the effect of a mighty cataract. Waves are seen struggling against waves, towering aloft, or wheeling about in whirlpools; the dashing and roaring of which are heard many miles out at sea.

Christiania, the capital of Norway, is situated at the head of a long interior bay. It is chiefly supported by the trade in deals or lumber; and those cut in its saw-mills are considered, by the traders in this article, to be superior to all others. Some of the merchants of this city have acquired great wealth. The buildings are regular, and mostly of stone; so that, in the course of 200 years, while other Scandinavian towns have been repeatedly reduced to ashes, Christiania has suffered only slight injury from fire. Since the union with Sweden, it has received an university, with two professors, who have moderate incomes, chiefly derived from grain. Population, 21,000.

There are other havens of some importance in this southern tract of Norway. On the western coast of Christiania fiord, the two, Bragenæs and Stromsoe, unite in forming what is called Dram, or Drammen, at the mouth of the river of that name. Tongsberg, at the bottom of the same side, is a town of some ancient celebrity, but now a good deal decayed. On the eastern side of the same bay is Moss, watered by a stream turning 20 saw-mills, by which an immense quantity of boards is prepared for exportation. Frederickshall, an ancient and still important frontier town, is beautifully situated in an interior bay, winding

NORWAY.



Norwegian Peasants, in their Summer dress.

In winter, the Norwegians, besides ample woollen clothing, use sheep-skin and bear-skin cloaks, and close fur caps. Over their stockings they wear stout leather boots; and above these boots, made of reindeer-hide lined with sheep-skin; woollen gloves, covered with others made of fur, or sheep-skin with the wool shorn close, are common.



View of Christiania, the chief town in Norway.



View of Bergen.

EUROPE.



View of Drontheim.



Pass of Swinsund, in the south-east part of Norway.

This Pass, or Strait, is near the fortress of Frederickstadt, the scene of the death of Charles XII. It is formed by an arm of the sea, which flows between rugged rocks, and presents a highly romantic and picturesque scene.



Norwegian killing a Bear.

Bears are found in the depths of the thick forests that pervade many parts of Norway, and are sometimes killed by the peasants in the daring manner shown in the engraving.

among mountains. Near it is the strong fortress of Frederickstadt, the scene of the death of Charles XII.

The town of Bergen, at the head of a long interior bay, was formerly accounted the capital of Norway, and contains a population of 22,000. Its commerce, which is considerable, is founded on the exportation, less of the produce of the country behind it, than of the northern fishery at the Loffoden Isles, of which the produce is brought to Bergen by numerous barks. Its merchants had long the monopoly of this, and still retain much the greatest share. They are chiefly Dutch, and send a vessel weekly to Amsterdam for a supply of the garden stuffs which their own soil does not yield. Bergen consists of large masses of wooden houses, built amid rocks, and has suffered, at various times, severely by fire.

Drontheim is situated on the shore of a winding fiord, but subsists less by foreign commerce than by the internal communication between numerous valleys and districts, to which it forms a central point of union. The society is always held forth as representing under the happiest light the genuine Norwegian character; its warmth of kindness, and generous hospitality. Drontheim is built wholly of wood, and has in consequence been seven times burnt to the ground; yet the houses are handsome, and ornamented with taste. There is a spacious palace, built wholly of this material, and partaking its imperfection. It also contains the remains of a cathedral, the largest edifice in the country, and to which the whole population of the north came once in pilgrimage. The environs are very beautiful, with numerous country-seats, and lofty snow-crowned hills in the distance.

The little town of Hammerfest, on the island of Qualoe, is the most northerly settlement in Europe, and perhaps in the world, inhabited solely by a civilized people. There are several mercantile houses here connected with the fisheries; and some trade is carried on with Bergen, and also with the Russians from Archangel.

SWEDEN.

SWEDEN, though enclosed by high mountains on the north and west, is in general a flat country, much diversified by lakes and rivers. A great part of it is covered with thick forests, which are interspersed in the middle and southern districts with numerous small, but well-cultivated farms.

The mountains consist chiefly of the dark and lofty chain of the Dofrafields, which were for ages a barrier between the two

separate and formerly hostile states of Sweden and Norway, but are now included within the united kingdom. Some of these mountains attain the height of 8000 feet.

The rivers are numerous, Sweden being a country profusely watered; but, as they rise in the Dofrafield mountains, and traverse the divided breadth of the peninsula, they seldom attain any material length of course. The largest is the Dahl, which falls into the sea at Gefle, after a course of 300 miles. The most important as to navigation, are those which form the outlet to the lakes, particularly the Gotha, reaching from the lake Wener to the Baltic near Gottenburg.

The Wener is the largest of the Swedish lakes; it is a fine sheet of water, upwards of 80 miles long, and is, by means of its outlets, the Gotha river and the canal of Trolhatta, connected with the sea at Gottenburg. The Wetter, though nearly equal in length, covers not nearly so great an extent of ground. Lake Malar is properly a narrow bay, running 60 miles into the interior from Stockholm. Small lakes, enclosed between hills, are of frequent occurrence, both in Norway and Sweden. The principal islands belonging to this kingdom are Gothland, Oland, and Bornholm, in the Baltic Sea, and St. Bartholomew in the West Indies.

In this country the people are divided into four distinct classes, the nobility, the clergy, the citizens or burghers, and the peasants. The last mentioned class, though represented in the Diet, or national legislature, do not occupy the position which such a privilege would seem to indicate.

Although Sweden on various occasions, particularly in the reign of Gustavus Adolphus and Charles XII., exercised great influence upon the affairs of Europe, its political importance, from the remoteness of its position, the scantiness of its population, and its general poverty, cannot be rated very high at the present day, and its military and naval power can hardly ever be very formidable to the great European states.

In science the Swedes, considering their circumstances and situation, have made a very distinguished figure. They have cultivated, with peculiar ardour, botany and mineralogy; and have also made large contributions to chemistry, which is still ably pursued by several distinguished individuals. From the limited sphere of the Swedish language, few works of science are written in it, or translated into it: hence the learned men of Sweden are particularly well versed in the languages of foreign nations.

Stockholm, the capital, is situated at the junction of the lake Malar with an inlet of the Baltic. It stands upon seven small


SWEDEN.



Stockholm, the Capital of the Kingdom of Sweden and Norway.




View of the Cathedral of Upsal, and part of the city.



Copper Mine of Fahlun.


The Mine of Fahlun, viewed from the top, looks like the crater of an immense volcano. It has been worked upwards of a thousand years, and yields a million and a half pounds of copper annually; about one-fourth only of what was produced two hundred years ago.

EUROPE.



Interior of one of the Iron Mines of Persberg.

The Persberg Mines are thirteen in number; they are dug into a mountain that is entirely composed of veins and beds of iron ore. A great number of men and horses are employed here. The iron obtained from these mines is large in amount, and excellent in quality.



Swedish mode of making Fences.



Laplanders travelling in Winter.

rocky islands, besides two peninsulas, and is built upon piles. The central island is bordered by a stately row of buildings, the residences of the principal merchants. It contains the palace and other public buildings; but the houses being high, and the streets narrow, its appearance is somewhat gloomy. At a short distance from the royal palace stands a fine statue of Gustavus III., in bronze, on a pedestal of polished porphyry. The city has likewise an arsenal, a mint, an exchange, and two theatres. The harbour is deep and capacious, though difficult of access: a thousand sail of shipping may lie here in safety, and the largest vessels can approach close to the quay. Population, 78,000.

Upsal, formerly the great metropolis of Sweden, is situated on an extensive plain, upon the small river Fyrisa. In the centre of the town is a square, from which the streets extend in straight lines. This town is famous for its beautiful cathedral, and for its university, which has a library of 40,000 volumes. Population, 5000.

Gottenburg, near the mouth of the river Gotha, has a circumference of three miles. It is regularly fortified, and in the upper part of the town the streets rise above each other like an amphitheatre. Some of the modern buildings are of brick, but the greater number are of wood, and painted red. The harbour is spacious, and the commerce considerable. Population, 26,000.

Carlsrona, on the bay of the Baltic, is the station of the Swedish navy, and has a harbour which is defended at its entrance by two strong forts. It is celebrated for its docks, which are separated from the town by a high wall, and one of which is cut out of the solid rock. Population, 12,000.

Malmoe, exactly opposite Copenhagen, contains about 5000 inhabitants, and possesses some commerce, though the harbour is bad. Fahlun, 150 miles north-west from Stockholm, is remarkable for its extensive copper-mines. The number of forges here give the town a very sombre appearance. Population, 5000. Gefle, on the Gulf of Bothnia, is a well-built town, with some foreign commerce. Population, 10,000.

LAPLAND.

LAPLAND is a cold and desolate region lying to the north of the Arctic Circle. It belongs nominally to Sweden and Russia, but such are the sterility of the soil and the poverty of the people, that they are left to themselves, and are not under the cognizance of any general government.

This country is mostly rough and mountainous; but in some districts there are extensive plains and morasses. Through

these roll the Lulea, Kalix, Tornea, Umea, and other rivers, which, though of considerable length of course, are not navigable to any extent.

The Laplanders are of short stature, being generally less than five feet in height, of brown complexion, with black hair, pointed chin, and eyes rendered weak by exposure to the smoke and snow. They are a simple, harmless people, greatly attached to their native country, and are never known to leave it. War is their aversion, and no instance has ever occurred of any of them becoming soldiers.

In summer they live in tents; and in winter in low rude huts, formed of stones and earth, and covered with turf. The floor is spread with rein-deer skins, having the hair upwards, and which thus serve for either lying or sitting; their tents and huts being too low to stand in. A fire is made in the middle, and there is a hole at the top, to which the smoke must find its way; but this it does not effect till it has thickly impregnated the whole space with its fumes; which, however, are valued as affording a protection in winter against the cold, and in summer against the swarms of musquitoes, with which, during a period of short and extreme heat, the air is infested.

The Laplanders travel from place to place, and seldom live in towns. They move their families, usually at the beginning of winter and summer, in sledges made in the form of a boat, and drawn by rein-deer. These swift-footed animals form their riches; the flesh and milk comprise their food, and the skins their furniture and clothing. The herds of rein-deer vary from 300 to upwards of 1000 in number, according to the wealth of the possessor. All day they wander over the hills, and in the evening are driven into an enclosed space, where they are milked. Each yields only about a tea-cupful of milk; but rich, aromatic, and of exquisite taste.

The dress of these people is carefully contrived for the purposes of warmth. The under part, or shirt, is composed of sheep's skin, with the wool inwards; while the exterior coat is formed by the skin of the rein-deer, or some other animal, having the fur outwards. They add fur gloves, and a woollen pointed red cap.

The few villages found in Lapland are very small, seldom containing more than 100 or 200 inhabitants; and the whole nation, though occupying a country nearly equal in extent to France, is supposed not to exceed 30,000 inhabitants. The Laplanders have been nearly all converted to Christianity, and are attentive to its duties, coming often from great distances to attend divine service, though the instructions are conveyed to

them only through the broken medium of an interpreter. They observe the sabbath very strictly, and never use profane language. Among them great crimes are unknown, a murder not having been committed in twenty years.

The people of this country do not show that open hospitality and warmth of heart for which rude nations are so often celebrated. They are cold, shy, mistrustful, and difficult to treat with, at least unless tobacco or brandy be brought in as a mediator. They were formerly very superstitious; and the Lapland witches were famous for their empire over the winds, which they pretended to enclose in bags, and sold to the mariner. The magic drum and the enchanted chain are still in occasional use.

RUSSIAN EMPIRE.

THE Russian Empire is the largest in the world. It comprises extensive regions in both hemispheres, is twice the size of Europe, and is supposed to exceed greatly the most extensive empires of antiquity. It reaches more than half-way round the globe, and embraces upwards of one-seventh part of the land surface of the earth. Russia in Europe, Russia in Asia, and the Russian possessions in North America, are its grand divisions. Area in square miles, 7,555,000. Population about 60,000,000.

From the immense extent of this empire, and its geographical position on the globe, a great part of it is condemned to almost constant frost and snow, and vast tracts are barren and sterile; yet there are extensive territories that are fruitful and productive, and under the influence of free and liberal institutions, would become among the most favoured regions in the world.

But few nations, either of ancient or modern times, can furnish an instance of such rapid increase in area and population, as Russia: less than 400 years ago it contained only the one-twentieth part of its extent at this time; and 100 years ago the inhabitants amounted to only one-fourth of their present number. The annexation of Finland, nearly the whole of Poland, and various districts of Turkey and Persia, with its possessions in North America, have, within less than a century, added greatly to the territories of this empire.

The inhabitants consist of a greater variety of different nations than is to be found under any other government in the world. The chief races in European Russia are Russians, Poles, Finns, Tartars, Turks, Cossacks, &c. In Asia, besides the various barbarous and savage tribes that inhabit Siberia, there are the

Tartars, Circassians, Georgians, Persians, and Armenians, that people the provinces bordering on the Caspian Sea; with the Esquimaux and Indian tribes of the American possessions.

The government of this empire is an absolute monarchy. The emperor is the head of church and state, and is styled the autocrat of all the Russias: all power emanates from him, and he is supposed to derive his authority from God alone. There is also a body styled the Council of the Empire, a ministry, and a senate, the last of which is a collection of individuals nominated by the monarch, and serves but little other purpose than that of promulgating his decrees or ukases.

The established religion is that of the Greek Church, but all others are tolerated; and there are to be found in Russia, Roman Catholics, Protestants, Mahomedans, Jews and Pagans. The ecclesiastical ceremonies of the Russians are exceedingly pompous and splendid, and the feast of Easter is celebrated with brilliant magnificence. They have a great veneration for the pictures with which their churches are furnished, and the Creator is too generally lost sight of in the worship of the representation of his creatures. The establishment of the Russian church is very cumbrous, there being between 30 and 40 bishops and archbishops, a very large body of clergy, and a great number of monasteries. The affairs of the church are regulated by a tribunal called the Holy Synod, but its decrees are issued in the name of the emperor.

The military force of this empire is the largest in Europe, and is a source of anxiety to the neighbouring states. The regular army amounts to 700,000 men, said to be well trained and organized. The real strength of the Russian army has always consisted, not in its numbers, but in the passive and iron valour of its infantry, and the rapid and skilful movements of its irregular cavalry—the Cossacks, the Baschkirs, and other Asiatic nomades. Its field artillery also has commanded the admiration of the best tacticians.

The Russian navy on the Baltic and Black seas, consists of about 50 ships of the line, 25 frigates, 8 steam-ships, and a number of smaller vessels, manned by upwards of 40,000 men. The present emperor has shown a strong predilection in favour of the navy, which has of late years rapidly improved in the effective number of ships and men, and in its general organization.

The commerce is extensive and annually increasing, having doubled in amount in about 25 years. The exports are tallow, hemp, sail-cloth, iron, timber, and grain. The inland trade is very considerable, and is much facilitated by navigable rivers,

canals, and lakes; and by the snow in winter, over which sleighs travel with great rapidity. Great fairs are held in different places, which attraet vast crowds of merchants and traders from all parts.

The seal and sturgeon fisheries of the river Volga, and of the Caspian and Black Seas, are extensive and very productive. Upwards of 10,000 fishing boats are employed on the Volga alone: the sturgeon is the principal fish eaught, from which isinglass, caviare and oil are made. Salted and smoked mackerel form an important article of the eommerce of the Crimea. Large quantities of fish are conveyed from the fisheries in winter in a frozen state to the great cities. A steam navigation company has been formed for the purpose of introducing steam vessels upon the Caspian Sea, and the Volga and other rivers; and the Russian company is to extend the navigation upon the Baltie and Black Seas.

The manufactures of Russia have been until lately altogether rude and coarse, consisting of sail-cloth, duck sheeting, eordage, &c.; but within the last fifteen or twenty years, the government has by high rewards allured foreign manufacturers, and has founded establishments wherein is substituted free and well-paid in plaee of slave labour. Woollen, cotton, and silk goods, of various kinds, are manufactured in considerable quantities; also, glass, poreelain, paper, and jewelry. Coarse woollens for family use are made to a great extent.

The agriculture of Russia is in a backward state, yet in consequence of the numbers employed in tilling the ground, the produce is very abundant. Rye, oats, and barley, are raised in the northern districts, and excellent wheat in the south. Flax and hemp are staple productions: the sugar-beet is cultivated to some extent; and the raising of cattle, horses, sheep, bees, and silkworms, occupy numbers of the inhabitants. Poland rears many cattle, and raises much grain; but the progress of agriculture in that country has been greatly retarded by Russian tyranny.

Although the literature of Russia must be considered in its infaney, yet the works of some of her learned men have of late drawn attention even in foreign countries. A number of periodical publications issue from the press in St. Petersburg and Moseow. A reading public has been gradually formed, and new works are continually printed; but the liberty of the press is grievously fettered by a corrupt and despotie censorship.

Though ignorance is general in Russia, yet much has been done to spread the means of education, and steps have been taken to diffuse knowledge over the empire. Every parish, or two parishes united, is to have a school as fast as it is possible to

provide the requisite number of qualified teachers. There are besides upwards of 500 general establishments, and more than 50 gymnasia, where students are prepared for the universities, of which there are six, viz. one at St. Petersburg, Moscow, Kiev, Kazan, Dorpat, and Charkov. There are several schools for the education of instructors, and upwards of 150 schools attended by students in theology. The Jews have a celebrated national institution, and there are besides, medical, mineral, mining, marine, and other schools.

The great body of the Russian nation is divided into the distinct classes of nobles and slaves. The former include in their numbers many well-informed, intelligent, and liberal individuals. Their cultivation, both as to manner and intellect, is principally derived from France, whose language is almost exclusively spoken at court, and whose writers alone are generally read.

The fortunes of the nobility are in some cases truly enormous, especially when compared with the cheapness of provisions. The head of the Scheremetov family, reckoned the richest, is said to have 125,000 slaves, estimated at 150 rubles each. The nobles generally spend these estates in profuse and ostentatious hospitality, combining, though not very tastefully, the open house of the feudal baron, with the elegance and splendour of Parisian luxury.

The slaves, the other extreme of Russian society, form still the great mass of the people. This ill-fated class is divested of every right, political and personal, scarcely excepting that of life. The master has the full power of the lash, which is liberally exercised, and of every other corporeal punishment which does not produce death in twenty-four hours. There is, indeed, a law by which the master may, in that case, be brought to justice; and there are marshal's courts, to which, in certain cases, the slave may appeal; but these means of redress are practically very precarious. The slaves frequently agree with their masters to pay them an annual rent, or obrok, on condition of their being allowed to migrate to the towns, and to carry on trades. Many of them have, in this way, acquired very considerable wealth, and have been enabled to purchase their freedom.

Many of the amusements in Russia are those of the children in other countries. A large assembly will often entertain themselves with forfeits and other similar games. In the cities, ice mountains form a favourite recreation. These are inclined planes, high and steep, covered with ice, down which the people descend in cars or on skates, and with the greatest velocity. There are swings used of various sorts, some turning in a perpendicular, and others in a horizontal manner. On certain festivals, all

these are placed in the public squares, and the people mingle in the amusements with much animation, and without distinction of rank.

RUSSIA IN EUROPE.

RUSSIA is the most extensive region in Europe. It comprises more than one-half of the area of that division of the continent, and stretches from the Baltic Sea to the Ural mountains. Its surface is generally level, its chief features being extensive plains and large rivers, with numerous lakes, in the north-western quarter.

It is bounded on the north by the Arctic Ocean, south by the Black Sea and the southern part of Asiatic Russia, east by Siberia, and west by Sweden, the Gulf of Bothnia, Prussia, Austria, and Turkey; making an extent of about 1800 miles from north to south, and 1300 from east to west. The area is estimated to amount to 1,755,000 square miles, with about 50,000,000 of inhabitants.

European Russia comprises almost 30° of latitude, and possesses great diversity of climate. The White Sea, and the ocean which washes the northern coasts, are covered with ice from September to June, and the rivers in this quarter are frozen for a still longer period. In the morasses and lakes the frost seldom disappears at all; and the heat of the sun does not penetrate more than a few inches into the marshy soil. During the brief and cheerless summer, the atmosphere is loaded with fogs. At St. Petersburg the temperature is milder, but the Neva is frozen from November till May. In the south the climate is delightful, and vegetation is flourishing.

The surface of European Russia is the most level of any in Europe. A great portion in the south, especially, consists of those immense levels called Steppes, over which the eye may range for hundreds of miles without seeing a hill. They terminate at the long chain of the Urals, which, rising like a wall, separates them from the equally vast plains of Siberia.

The Ural Mountains are the principal elevation of this region; they are scarcely known, but are said to be well wooded, and rich in minerals especially on the Asiatic side. The Olonetz Mountains, in the north-west, are a prolongation of the Dofrafield range; there are also the Valdai hills, in the centre, and the mountains of the Crimea, in the south.

The Volga is the largest river of this part of the Russian dominions, and also of Europe. Rising not far from the Baltic Sea, it traverses the central and south-east provinces of the em-

pire, and after forming part of the boundary between Europe and Asia, it flows by a number of mouths into the Caspian Sea, below Astrachan. This great stream is navigable through the whole of its course of 2000 miles, and is connected with the Gulf of Finland by a navigable canal. The Don, Dnieper, Dniester, &c. empty into the Black, and the Niemen and Duna into the Baltic Sea. The Dwina, Mesene, and Onega, flow northward into the White Sea.

The chief lakes of Russia are those of Ladoga and Onega : they are each more than 100 miles in length, and form a sort of continuation of the Gulf of Finland. North and west of these are a multitude of lakes of various forms and dimensions, of which the Kalla and Purus appear to be the principal. South of the Gulf of Finland are the lakes of Piepus and Ilmen, of which the first is a considerable sheet of water. The cold and dreary islands of Nova Zembla and Spitsbergen belong to Russia : they lie to the northward of the Arctic Circle, and are not inhabited. The islands of Aland, Dago, and Oesel, in the Baltic Sea, also form a part of the empire.

The canal navigation of Russia, so far as it has hitherto been carried, has been exclusively the work of government. The canal of Ladoga joins the lake of that name with the Neva. The canal of Vishnei Vosholk connects the Caspian Sea at Astrachan, with the Baltic at St. Petersburg. There are eight or ten other canals completed, or in a state of forwardness. These works have all been executed within the last 100 years.

European Russia is divided into 41 governments and two provinces, exclusive of the territory of the Cossacks of the Don, which forms a sort of military republic, the grand duchy of Finland, which has a distinct administration, and the kingdom of Poland.

St. Petersburg, the metropolis of the Russian empire, is situated at the head of the Gulf of Finland, and is built partly upon the mainland, and partly upon some small islands near the mouth of the river Neva. One of its entrances is adorned with a magnificent triumphal arch. The foundation of the city is extremely marshy, and so low as to subject it to frequent inundations from the waters of the gulf. It was founded in 1703, by Peter the Great, the spot being then occupied only by a few fishermen's huts. The streets of the city are mostly intersected by spacious canals, embanked by parapets of hewn stone, and spanned at convenient distances by arched bridges of magnificent construction. The quays along the Neva are remarkably magnificent. The houses are usually of brick, covered with stucco, and present a white and dazzling appearance at a distance. The views upon

RUSSIA.



St. Petersburg, the Capital of the Russian Empire.



Cathedral, St. Petersburg.

The Cathedral church is one of the finest buildings in St. Petersburg. It was finished in 1815, fifteen years after its commencement, and at an expense of fifteen million rubles. The design was the work of a Russian slave.



View of part of Moscow.



Russian Village.

The dwellings of the serfs in Russia are rudely built of the trunks of trees, and resemble piles of timber rather than human habitations.

EUROPE.




The Kremlin, Moscow.

The Kremlin was a kind of town within itself, and contained palaces, churches, chapels, government offices, &c. It was much injured at the time of the great fire in 1812, but has been since nearly all rebuilt.



View of ruined Palaces in Moscow, after the great fire of 1812.



Church of St. Basil, Moscow.

The Church of St. Basil is built in the Tartar style. Its gilded cupolas, and crosses ornamented according to the individual taste of those pious persons who bestow their wealth for that purpose, impart to the edifice a brilliant and fantastic variety.

the borders of the Neva are of an extremely grand and lively description. The river is deep, rapid, and as transparent as crystal; and its banks are lined on each side with a continued range of noble buildings. During the winter, no part of the city is more crowded than the Neva. Enclosed places are allotted to the skaters; and sledge-races and various other amusements are generally practised. Population of St. Petersburg, 450,000.

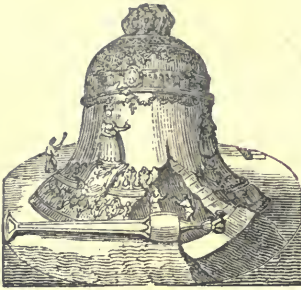
Moscow, the former capital, stands on the river Moskva, 487 miles south-east of St. Petersburg. Before the year 1812, it was one of the largest cities in Europe, being nearly 20 miles in circumference. The Kremlin is a superb structure, or rather a motley mass of gaudy buildings, comprehending the imperial palace and chapel, the public offices, the cathedral and other churches, and the arsenal. At the French invasion the city was set on fire, and two-thirds of it destroyed. It is now mostly rebuilt. The streets are, in general, broad, and some of them are paved; others, particularly those in the suburbs, are floored with trunks of trees, or boarded with planks. One of the curiosities of this place is the great bell, which is said to be the largest in the world. Population of Moscow, 250,000.

Kazan is reckoned the third city in the empire, having 47,000 inhabitants, of whom 12,000, the most industrious, are Tartars. The city being built of wood, and its streets paved with the same material, was reduced to ashes in 1815 by a great conflagration, which consumed the cathedral and palace, leaving only the handsome church of St. Peter and St. Paul. In the rebuilding of it, this exclusive use of wood has been discouraged.

Cronstadt, on an island 22 miles west of St. Petersburg, is a well-fortified place, and the principal station of the Russian navy. Vessels bound for St. Petersburg generally discharge their cargoes here. Population, 40,000. Kiev, on the Dnieper, contains an university, and some celebrated catacombs. Population 26,000.

Riga, near the mouth of the Duna, is a place of much commerce. It chiefly exports corn, hemp, flax, iron, timber, leather, and tallow. It has a garrison, and a public library with 12,000 volumes. Here is a floating bridge over the Duna, 2600 feet in length. Population, 36,000. Odessa, the emporium of the Russian commerce on the Black Sea, is situated between the mouths of the Dniester and Dnieper. It contains a fine cathedral, a theatre, and several churches. Wheat is the chief article of exportation. Population, 35,000. Wilna has an extensive commerce, and is the principal winter residence of the nobility in that quarter of the empire. Population, 30,000. Simpheropol is the chief town of the Crimea, and has a motley population of 20,000.

RUSSIA.




Great Bell of Moscow.



Patriarch, or Head of the Russian Church

The Great Bell of Moscow, one of the largest in the world, is 64 feet in circumference, 19 feet high, and weighs 220 tons. In consequence of the timber to which it was suspended being consumed by fire, it fell to the ground, and had a large piece broken out of the edge. The metal of which it is formed is estimated to be worth 350,000 dollars.



Mount Aden Dagh, in the Crimea, Southern Russia.



Palace of the Tartar Khans, or former Sovereigns of the Crimea.

EUROPE.



Odessa, on the Black Sea, Southern Russia.

Odessa was founded in the year 1793, by the Empress Catherine, on the site of a small Tartar village, and soon rose to be the most important town in the Southern part of European Russia. The inhabitants are chiefly engaged in commerce; they are a very mixed race, and, besides Russians, comprise Germans, French, Italians, Poles, Greeks, Americans, &c.



New Tcherkask, near the mouth of the Don.

New Tcherkask has been the capital of the Cossacks of the Don since 1814: in that year, the government offices, courts of justice, &c., were removed from Old Tcherkask. The streets of the new town are wide and straight; the houses, as in most Russian towns, are built chiefly of wood.



Palace of the Russian Viceroy, Warsaw.



Palace of the Minister of Finance, Warsaw.

Moghilev, on the Dnieper, has a very considerable commerce with Riga and Odessa. Population, 21,000.

Cherson, on the Dnieper river, was once a flourishing place, but has greatly declined. Population, 14,000. Nishnei Novogorod was at first intended by Peter the Great for his capital. It has a celebrated fair, and is one of the most commercial towns in Russia. Population, 14,000. Novogorod, on Lake Ilmen, contained in the days of its prosperity 400,000 inhabitants. It has a fortress, a curious cathedral, and churches ornamented with gilt spires; but its present population does not exceed 10,000. Taganrog, at the head of the sea of Azov, formerly contained 70,000 inhabitants. Its present population is only 10,000.

Archangel, near the mouth of the Dwina, a river which flows into the White Sea, was formerly the only port by which Russia communicated with the rest of Europe. It has an extensive dock, but the harbour is accessible only from July to September. Population, 18,000.

POLAND.

POLAND is an extensive country, which was for more than eight hundred years the seat of an independent and powerful monarchy. Though of late expunged from the list of nations, it still retains its claim to be considered as separate and distinct. The same physical aspect characterises it; and the people, in their habits, their language, and all their national feelings, are still Poles.

When independent and entire, Poland extended from the Baltic Sea to Moldavia, and from the Wartha river to the Dnieper, being about 700 miles from north to south, and 680 from east to west, with an area of 284,000 square miles and 22 million inhabitants. This wide-spread region was divided into Great and Little Poland on the west, Masovia and Podlachia in the centre, with Volhynia, Podolia and the Ukraine towards the south and east, and Lithuania in the north-east. The inferior divisions were 31 Palatinates and Starostys.

This country, which forms a portion of the extensive plain that stretches over the central parts of Europe, is almost everywhere level, and in many places marshy; extensive sections in the south, watered by the Dnieper and Dniester rivers, resemble the prairies of the United States, over which numerous herds of wild horses and cattle roam and graze. The only great mountains are the Carpathians, which form the boundary between Poland and Hungary. The chief rivers of Poland are the Vistula, the Bug, the Niemen, the Pregel, the Dwina, the Dnieper and the

Dniester. The two last mentioned flow into the Black, and the others into the Baltic Sea.

Poland abounds in iron to some extent; and lead, copper and silver are also found. The mines of Bochnia and Wieliczka, now in the possession of Austria, are noted for the vast supply of salt they furnish. The agriculture of this country is not conducted with skill, but such is the regularity of the climate and the fertility of the soil, that the annual export of grain is computed to average 16 million bushels. The other exports consist of cattle, hemp, flax, timber, woollen cloth, wax and honey. Dantzick, at the mouth of the Vistula, is the chief emporium of the commerce of Poland; besides which the trade of Riga, Memel and Elbing is very considerable.

Society in Poland consists of the nobility, the inhabitants of the cities and towns, and the peasantry. The first class, composed of the posterity of the ancient defenders of the soil, to which were subsequently added those who completed their studies at the University of Cracow, or who acquired distinction in literary pursuits, are more numerous than in any other country in Europe, and have always, in the eye of the public, formed the people of Poland. They are frank, brave, hospitable and gay. They have been called the French of the north, and are, both from habit and inclination, attached to that people.

Their resolution in entering on the late contest with the most formidable power in Europe, and the gallantry they displayed in the attempt to regain their national independence, are worthy of comparison with the most applauded deeds of ancient heroism. The Polish constitution does not acknowledge the usual titles of nobility. Among themselves the nobles form a species of democracy, the poorest being equal in point of privileges with the most opulent. Some of the nobility own large estates and live in splendour, while others inhabit little villages and hamlets, and till the soil with their own hands.

The peasantry of Poland are not serfs, as has been usually represented, but free labourers, who in many cases have acquired a permanent interest in the soil. Each individual of this class is a little farmer, cultivating a small spot with his own hands, and paying the rent to the proprietor in labour or in kind. Their children are instructed in the same schools with those of the nobles, but owing to the limited means existing in Poland for general education, the great mass of the people are ignorant and illiterate. In early times, prisoners of war and their descendants were condemned to slavery in Poland, but in the year 1347, this class was emancipated, by the national assembly, held at the City of Wislica.

The inhabitants of Poland belong chiefly to the Roman Catho-

lic church; but all sects, Greeks, Protestants, Jews, Mahomedans, &c., enjoy perfect freedom of opinion, and every one may worship the Supreme Being in the manner they think proper; the same privilege existed under the ancient government of Poland, at a time when religious toleration was but little understood in other European countries.

The Jews are more numerous in Poland than in any other part of Europe; they constitute the men of business, and the greater part of the internal commerce and current money of the country is in their hands. They retain their ancient national dress unchanged, and are at once recognized as a distinct people. Personal and religious liberty was granted to the Jews so early as the year 1264, and at a time when they were oppressed and persecuted in every other Christian State in Europe.

Poland has produced some individuals eminent in science, among whom we distinguish Copernicus, the discoverer of the true system of the world, besides many authors who have excelled in various departments of learning. Several of the living writers are regarded by their countrymen as vying with the classic names of the western nations of Europe; and Polish literature is perhaps more flourishing at the present time than at any former period. Nowhere has national history been more diligently cultivated than in Poland; a highly poetical spirit animates the people, and is diffused among all ranks. The peasant sings the beauties of nature, while the noble bards celebrate the varied fortune and glories of their country. Their favourite national song is, "As long as we exist, Poland can never be lost."

Of the sovereigns of Poland, Casimir the Great was a renowned prince, and from the protection he granted to the peasantry, acquired the title of the peasant's king. John Sobieski was one of the most distinguished characters of the 17th century; he was the terror of the Turks and other enemies of his country; with a greatly inferior army he obliged the former to raise the siege of Vienna, took from them the sacred banner of Mahomed, and also the celebrated iron chain, with which they boasted they would measure off Christendom. Besides these, Kosciusko, the aid of Washington during the revolutionary war, and Pulaski, who fell so gallantly at Savannah, are dear to the remembrance of every American.

In ancient times, Poland comprised a considerable portion of that vast region called Sarmatia by the Romans, and into which their arms seem never to have penetrated. The early inhabitants were principally shepherds, whose petty and loosely arranged states appear to have been united, about the middle of the sixth century, into a dukedom, under Lech or Lechus, who laid the

foundation of Gnesna, the most ancient town of Poland. Cracus, who built Cracow in the year 700, and Piastus or Piast, a peasant elevated to the dukedom in 830, and who attained the extraordinary age of 120 years, are among the best known of the early successors of the first duke.

During the last year of the 10th century, Boleslaus assumed the title of King of Poland, and in the year 1386, the grand duchy of Lithuania was incorporated with and became a part of the monarchy. Poland, thus enlarged and strengthened, formed one of the most powerful kingdoms of Europe: its martial character gave it a commanding influence; and the exploits of many of its sovereigns hold a conspicuous place in military history. For two centuries the Polish monarchy was the main bulwark of Christendom against the alarming progress of Turkish invasion.

Previous to 1347, the government of Poland was despotic; in that year the first national legislature or Diet assembled, and the state was declared to be a limited monarchy: from the time of the union of Lithuania, the sovereign was elected by the whole body of the nobility and clergy, and all the acts of government were promulgated in the name of the kingdom and republic of Poland. In their choice of a monarch the Poles did not always confine themselves to a native of the country, as in several instances foreigners were invested with the crown.

The last elected king, Stanislaus Augustus Poniatowski, ascended the throne in 1764: in his reign the partition of Poland, justly regarded as one of the most unwarrantable measures that disgrace modern times, took place. This deed was commenced in 1772, by the sovereigns of Russia, Prussia and Austria, and consummated in 1795. By the first partition about one-third of Poland was dismembered, and important changes made in her government.

In 1791 the king and the nation established a new constitution. By this act, known as the constitution of the 3d of May, the throne was declared hereditary. The rights and privileges of all orders in the republic (the monarch, the nobles, the citizens, and the peasants) were alike equitably consulted, and it seemed to be formed agreeably to the universal wish of the people.

The new constitution did not, however, accord with the views of the neighbouring despots; its liberal spirit was considered dangerous to their repose; and to effect its destruction, a new conquest and partition of Poland were undertaken in 1793.

Such multiplied aggressions at length roused the spirit of the Poles, and under the heroic Kosciusko they made the most gallant exertions to maintain their independence. They were suc-

cessful for a time, but surrounded on every side by greatly superior numbers, their gallantry was unavailing. At the last partition, in 1795, the king was deposed, and all that was left of Poland was divided amongst the imperial and royal despots.

Exasperated by the determined resistance of the Poles, the partitioning powers retaliated upon such of the patriots as fell into their hands, and thousands of these brave men were banished to the wilds of Siberia or immured in horrid dungeons; of those who escaped, many entered into the French service, and, in 1797 and 1799, were formed into the Polish Legions so noted for the share they sustained in some of the most brilliant victories gained by the arms of France.

The services rendered by these gallant bands, and the desire of improving the condition of a suffering people, induced the Emperor Napoleon in 1807, after the victory of Jena, to form the Polish provinces of Prussia and part of those of Austria, into the Grand Duchy of Warsaw; this new state, which numbered seven million inhabitants, was placed under the protection of France.

At the commencement of the Russian expedition of 1812, the design of restoring Poland to an independent existence was openly promised by Napoleon, and hailed with rapture by the Poles, but the downfall of the French monarch disappointed their hopes. The spirit, however, displayed by the Polish people in the various transactions of the times, procured for them, at the settlement of the affairs of Europe, some amelioration of their condition.

In 1815, about a sixth part of the ancient monarchy was formed into a separate state, which received the still cherished name of Poland. The Emperor of Russia was declared king, and a representative government established; but such intolerable oppressions were practised during a period of 15 years, by the Russians, that the Poles could no longer refrain from attempting to regain their national independence. Accordingly, on the 29th November 1830, Warsaw rose in arms, and the whole kingdom was speedily in revolt. The Poles at first obtained some signal advantages, but no foreign power, as they expected, interfered in their behalf; and in a year from the commencement of the revolution, Poland was overpowered by numbers, and forced again to submit. The Russian despotism is now fully established, and the kingdom is incorporated with the empire of the Autocrat, retaining its title only.

As on a former occasion, many distinguished Poles were sent to Siberia and the interior of Russia, and numbers of all ranks emigrated to France, the United States, and other countries, where, under the title of Polish exiles, they have been everywhere received with enthusiasm, and treated with the respect due to their sufferings and exertions in the cause of freedom.

The exiled Poles now exceed in number those of any former period, and include many of the most popular senators and representatives of the people, with the chief part of the Generals and officers of the army. The last Diet enacted, that whenever 11 Senators and 33 Representatives are assembled together, no matter in what country, they shall be considered as the National Legislature of Poland, and their acts held to be legal and binding.

Warsaw, the capital of Poland, is finely situated on the Vistula river. During the war which terminated in the subjugation of Poland, Warsaw stood the heaviest brunt of the contest; and its population in 1782 was reduced to 75,000; but since that time it has rapidly improved, and now contains 150,000. The old city consists of one large square with many streets branching from it, but these, as in all ancient European cities, are narrow and dirty.

The new city is built in a better style; the government palace, the palace of the minister of finance, and the national bank are splendid buildings; the streets of the New World, Napoleon, and Long Streets, with the suburb of Cracow and the public gardens, are the finest parts of Warsaw. The suburb of Praga, once a strong citadel, was almost destroyed in the dreadful assault by Suwarow, in 1795; it was subsequently rebuilt and again destroyed in the contest of 1831. Warsaw originally consisted for the most part of wooden houses; but that material is now prohibited, and three-fourths of its buildings are constructed of stone and brick.

The other towns in the present kingdom of Poland are only of secondary importance. Lublin, which ranks second, contains 18,000 inhabitants. It is pleasantly situated in one of the most fertile districts of the kingdom. It is distinguished by the castle of Casimir the Great, the palace of Sobieski, some fine churches, and the largest synagogue in Poland. Zamosc, in the same vicinity, and Modlin, near Warsaw, are important fortresses. Kalisz, on the Prosna river, is a well-built town with 12,000 inhabitants, a military school, and some manufactures.

The *Republic of Cracow* is situated in the southern part of Poland. In 1815 the allied sovereigns, unable to decide to which of their number it should be assigned, formed it into a republic under the protection of Russia, Prussia, and Austria. The freedom which it enjoys, though only by sufferance, has rendered this little territory more fertile and smiling than any other part of Poland. It contains about 500 square miles, and 124,000 inhabitants, of which 26,000 reside in the city.

The city of Cracow stands on the Vistula river, 128 miles from Warsaw. It is decidedly a Catholic city, and contains 87 monasteries and 164 nunneries. The cathedral is noted for the tomb

of St. Stanislaus, the monument of Sobieski, and other venerated mausoleums. The University established in 1346, once the great school of the north, and frequented by crowds of students, was broken up during the civil commotions, and the attempts to restore it to its ancient splendour have been fruitless. It has at present 30 professors, and from 260 to 300 students. A remarkable monument has lately been raised here to the memory of Kosciusko: it consists of a mound, Mogila Kosciuski (Kosciusko's Mount), 300 feet in height, and 275 feet in diameter at the base, and standing upon a rising ground commanding the Vistula.

DENMARK.

DENMARK is one of the most ancient kingdoms of Europe, and was formerly much more powerful than at present. It is now reduced in wealth and population, and ranks only as a third or fourth rate monarchy. Denmark, Sweden, and Norway, were formerly called Scandinavia.

This kingdom includes Denmark Proper, which comprises the peninsula of Jutland, the islands of Zealand, Laaland, Falster, and a few others in the Baltic; besides the duchies of Sleswick, Holstein, and Lauenburg, which lie between Jutland and the river Elbe. The colonies are Iceland, and the Faroe Isles; some settlements in Greenland, the Danish possessions in the East and West Indies, and a few stations on the coast of Guinea. Area of the European part of the kingdom, 22,000 square miles. Population, 2,100,000. Population of the colonies, 140,000.

In Denmark the climate is chilly and damp, and the land is but moderately fertile. Barley, rye and oats are the principal grains that are cultivated; wheat is raised in some quarters. Cattle and horses are reared in considerable numbers, and large quantities of butter and cheese, are made and exported.

The commerce consists for the most part in the exportation of the raw produce of the soil, and the transit trade between the northern and middle states of Europe, employs a considerable amount of Danish shipping. Ship-building, and also the whale and herring fishing are carried on to some extent. The manufactures are chiefly of flax and hemp for domestic use. Some fabrics of cloths of different kinds, brandy, and sugar-refining, have been established in the larger towns, under the patronage of the king.

Since the year 1660, the government has been absolute, but it has been of late so mildly and beneficially administered, that there is in reality much practical freedom in Denmark. The nobles are

DENMARK.



View of part of Copenhagen, the Capital of Denmark.



Mount Hecla, in Iceland.

Hecla, the most celebrated of the Icelandic volcanoes, rises to the height of 5000 feet above the level of the sea.



Caldrons of Boiling Mud, on Mount Krabla, Iceland.

Some of these caldrons have a diameter equal to that of the Great Geyser. Their eruptions take place at short intervals, in which the hot mud is ejected to the height of thirty feet.

EUROPE.



The Great Geyser, or Fountain of Boiling Water, Iceland.

The basin of the Great Geyser is of an oval form, with diameters of 64 and 58 feet. Every spot around this fountain is covered with variegated and beautiful petrifications. Leaves, grass, and rushes, are converted into white stone, preserving entire every fibre.



Peasantry of the Northern parts of Holland.



Scenery in Holland,

few in number, and the king himself presides at the supreme national tribunal; he is also a member of the Germanic Confederation, as sovereign of Holstein and Lauenburg. The army numbers 40,000 regular troops, and 60,000 militia. The naval force consists of six ships of the line, six frigates, and four corvettes, besides a number of gun-boats.

In general the Danes are quiet and industrious, and the inhabitants of the towns have a great share of the patient, thrifty and industrious habits of the Dutch. The peasantry, but recently emancipated from feudal bondage, are beginning to exhibit some signs of improvement. Schools are numerous, and a laudable attention is bestowed on the education of the people. The universities of Copenhagen and Kiel are respectable institutions, and the literary societies of the metropolis vie with those of any other European capital.

Copenhagen, the metropolis of the Danish dominions, is one of the finest cities in the north of Europe; it is situated on the east side of the island of Zealand. The circumference of the city is about five miles; it is regularly fortified towards the land and sea. Many of the streets are intersected by canals, by which a considerable commerce is carried on. Copenhagen owes much of its present regularity and beauty to the disastrous fires, by which it has so often been partially destroyed. The buildings are mostly of brick covered with stucco, or of Norwegian marble. Population, 115,000.

Sleswick, the capital of the duchy of that name, contains 15,000 inhabitants. Its cathedral, with numerous monuments of the ancient dukes, is viewed with interest by strangers. Altona, on the Elbe, about two miles from Hamburg, is a place of considerable trade, and extensive manufactures. Population, 25,000.

Elsinore, or Elsinour, situated at the narrowest part of the Sound, has an excellent roadstead, in which ships anchor almost close to the town. At this place the tolls of the Sound are collected. Population, 7000.

Kiel, the capital of Holstein, is a fortified town on a bay of the Baltic, and is the seat of a celebrated university. Population, 7500. Glückstadt, near the mouth of the Elbe, has some trade, and is engaged in the Greenland fishery. Population, 5200. Flensburg, in the duchy of Sleswick, has a good harbour, and is a place of some commerce. Population, 15,000.

ICELAND.—Iceland forms a portion of the foreign possessions of Denmark, and is situated in the Northern Ocean, at the farthest verge of the civilized world. It is a large island, 230 miles in

length and 220 in breadth ; containing about 40,000 square miles, with 51,000 inhabitants.

Hecla, with its flaming volcano, is the most celebrated of its mountains ; but its eruptions, of which six have occurred in the course of a century, are at present suspended. There are several other volcanoes, which, in the course of the last hundred years, have emitted twenty eruptions.

The Geysers consist of fountains which throw up boiling water, spray and vapour, to the height of 90 or 100 feet, at intervals of about six hours. These emissions are preceded by loud reports, or a low rumbling noise, resembling that of artillery. The caldrons of boiling mud present another remarkable phenomenon. These consist of clay impregnated with sulphur, from almost every part of which gas and steam are perpetually escaping.

Barley, cabbages, and a few other hardy vegetables, are the only articles that can be cultivated ; and the inhabitants depend chiefly upon the abundance of fish which the surrounding seas afford.

Iceland was discovered about the year 840, and was settled by emigrants from Norway. It soon became an independent republic ; and the arts and literature, almost forgotten in the rest of Europe, were cherished in this remote and frozen clime. Iceland had its divines, its historians, its poets, and was for some time the most enlightened country then perhaps existing. Subjected first to Norway, in 1261, and afterwards to Denmark, it lost the spirit and energy of its days of freedom.

The inhabitants are Lutherans, and remarkable for their strict morals. All read and write, and some, even of the poorer classes, speak Latin with fluency and elegance. There are few or no schools. The education is almost entirely domestic. Reikiavig, the chief town of Iceland, has only 500 inhabitants, but contains a lyceum, a library of 5000 or 6000 volumes, several learned societies, and a printing establishment. Skalholt, Bessestadt, and the other villages, are very small.

FAROE ISLANDS.—These islands compose a group in the Atlantic Ocean, between Norway and Iceland. The principal are Stromoe, Osteroe, Suderoe, and Sandoe ; they belong to Denmark, and have a population of 6800. Their only wealth is produced by the rearing of sheep, fishing, and catching the numerous birds which cluster round the rocks. With the surplus of these articles they supply their deficiency of grain. Thorsharn, on Stromoe, is the only place that can be called a town.

THE NETHERLANDS.

The late kingdom of the NETHERLANDS, comprising Holland and Belgium, was formed in 1814, and abolished in 1830 by a revolt of the people of the latter state, and the erection of their country into a separate kingdom.

The territories of these states, situated almost in the centre between Northern and Southern Europe, possess great natural advantages for industry and commerce, and have, from a very early period of modern history, ranked as one of the most prosperous and flourishing regions of this quarter.

HOLLAND.

HOLLAND is bounded on the north and west by the North Sea, south by Belgium, and east by Germany. It contains an area of 11,000 square miles, and a population of 2,800,000. It is the most level country in Europe, and much of its surface is below the level of the sea, which is prevented from overflowing the land by extensive dikes or embankments, which still require incessant labour to maintain them.

The Rhine and the Maese are the principal rivers of Holland. The Zuyder Zee is a large inland bay, 60 miles in extent. The Sea of Haarlem is a lake, 14 miles in length, to the west of the Zuyder Zee, and communicating with it by the river Y, which passes by Amsterdam.

Canals are almost as numerous in Holland as roads in other countries, and the ground is so level that they scarcely need a lock in their construction. Some of them are as old as the 10th century. The most noted is the Great Dutch Canal, 50 miles in length from Amsterdam to the Helder. It was completed in 1825, and is sufficiently wide to allow two frigates to pass each other.

The Dutch, by unwearied industry, have conquered every disadvantage of climate, soil and territory, and have converted their boggy and sterile territory into one of the richest spots in Europe.

The grain raised is not sufficient for home consumption, but the products of the dairy are abundant, and cattle are fattened to a great size. Wheat, rye, barley, oats, and buckwheat, are raised for internal consumption: and madder, rape-seed, hops, tobacco, clover-seed, mustard-seed, flax, and hemp, for consumption and exportation. The gardens and orchards are kept in very neat order.

Holland became, at an early period, a maritime power, and established settlements in various parts of the world. The manufactures of the country were the great supports of its commerce,

and before the French revolution there was scarcely any branch of that department of industry in which the Dutch were not engaged. Though greatly checked by the rivalry of the English, the manufactures are still extensive: they consist of woollen, linen and silk goods; tobacco, snuff, pipes, leather, refined sugar, &c. Holland gin is extensively distilled; that of Schiedam is noted.

The commerce of Holland, once the greatest in the world, was prostrated for a period by the political revolutions of modern times, but it has again become very considerable. The herring fishery has been carried on by the Dutch for more than 700 years. A century ago the business employed 100,000 fishermen, but at present it is not so extensive.

The general method of travelling in Holland, is by the canal or drag-boat. The expense does not exceed three cents a mile, and the rate of travelling is three miles an hour, which is so invariably the result, that distances are reckoned by hours, and not by miles. When frozen, the canals are travelled over by sleighs and skates. All persons skate; the peasant girl skates to market, with her merchandise on her head, the senator to his assembly, and the clergyman to his church.

The Dutch are distinguished for frugality, neatness, and industry. They are grave, quiet, and domestic, and enjoy much happiness in their family circles. Generally they prefer gain to ambition, but in their dealings they are strictly honest. The very soil they till is a monument of their perseverance and industry. They live in a country of meadows, reclaimed from the sea, and the acquisition is maintained only by continual vigilance, toil, and expense.

The predominant religion of Holland is the Presbyterian, but all sects enjoy religious freedom. The government allows salaries, of a greater or less amount, to the clergy of every persuasion, only making those of the prevailing creed rather higher than the others.

The naval power of Holland, once the greatest in Europe, has not recovered from the low state to which it was reduced by the disasters of the revolutionary war. It consists of 8 ships of the line, 18 frigates, 4 steam-ships, and from 110 to 120 corvettes, brigs, and smaller vessels.

The foreign possessions of Holland are, in the east, Java, and the Molucca Islands, with settlements in Sumatra, Celebes, and Borneo; in Africa, El Mina and some other factories on the Gold Coast; in America, Surinam, Curaçoa, St. Eustatia, Saba, &c. The inhabitants of the whole of these territories are estimated to amount to 6,600,000, making the subjects of the Dutch monarchy number 9,400,000. Both the navy and the colonial

possessions, in the separation of the two kingdoms, remain with Holland.

The government is a constitutional hereditary monarchy. The legislative power is vested in the king and the states general, a body consisting of two chambers, which meet annually. The constitution provides for the security of persons and property, for trials within three days, and for the liberty of the press, under the responsibility of him who writes, prints, or distributes. Religious toleration is secured, and judges cannot be removed by the executive.

Holland is divided into ten provinces; North Holland, South Holland, Zealand, Utrecht, Guelderland, Overijssel, Drenthe, Groningen, Friesland, and North Brabant.

Amsterdam, the capital, one of the largest cities in Europe, stands on an arm of the Zuyder Zee, called the river Y. The whole city is built upon piles driven into the ground. It is in the form of a crescent, and is intersected by the river Amstel, and a great number of canals, over which there are 280 bridges of stone and wood. Many of the canals are bordered with trees, and afford pleasant views, but the stagnant water they contain infects the air. The houses and streets are kept remarkably clean.

The Stadthouse is the most splendid building in Holland. It rests upon a foundation of 13,659 oaken piles, and is built of freestone, with a front of 282 feet; its interior is adorned with marble, jasper, statues, paintings, and other costly ornaments, and the whole edifice was completed at a cost of 9,000,000 dollars. There is an elegant bridge over the Amstel, 600 feet in length. The churches are not remarkable for architectural beauty. Amsterdam is a place of great commerce, although much declined from its former wealth and activity. The harbour is spacious, but only light vessels can enter. It has many establishments for literature, the arts, and charitable purposes, with various manufactures. Population, 200,000.

Haarlem, on the sea or lake of that name, has many fine buildings, and the largest church in Holland: the organ of this church is the largest in the world, having 8000 pipes, some of them 38 feet in length. This city has many manufactures, and claims the invention of printing. The inhabitants show the house of Lawrence Koster, the inventor. Population, 18,000. Utrecht, on the Rhine, is a place of great antiquity, and has a famous university. It exhibits the ruins of a fine cathedral. Population, 34,000.

Rotterdam is the second commercial city in the kingdom, and by its deep canals will admit the largest vessels to the doors of

its warehouses. The style of Dutch architecture is more particularly striking in this city. The houses are high, with projecting stories; they are built of very small bricks, and have large windows. This was the birth-place of Erasmus, and on the bank of one of the canals stands his statue in bronze. Population, 63,000.

The Hague is the seat of the Dutch government, although possessing only the name of a village. The magnificence of its edifices and the general neatness of the city, strike the attention of every visitor. The streets are regular, and paved with light-coloured bricks. Population, 45,000. Leyden, four miles from the sea, stands on the ancient bed of the Rhine. It has the most magnificent church in Holland, and is famous for its university: population, 29,000. Groningen has an university and many learned institutions: population, 28,000. Nimeguen, on the Waal, has some manufactures and commerce: population, 14,000. Middleburg, on the island of Walcheren, has a large Gothic town-house ornamented with statues: population, 13,200.

Breda, at the junction of the Aa and the Werck, is one of the strongest towns in Holland: it has a magnificent cathedral: population, 9000. Dort or Dordrecht, on an island formed by the Maese and the Biesbosch, has a great trade in wood brought down the Rhine: population, 17,387. Saardan, on the river Zaan, is a considerable town of wooden houses, almost all of which are painted green: it has considerable commerce and ship-building: almost every house is surrounded by water, and forms with its garden a small island.

BELGIUM.

BELGIUM, or FLANDERS, is a fine fertile country situated to the southward of Holland, and is in proportion to its extent the most thickly peopled kingdom in Europe. It is filled with populous cities, and covered with places remarkable in history as the scenes of great victories and defeats. Perhaps no country in the world has been the theatre of so many bloody battles and sieges as Belgium, and the whole art of war has been exhausted in its attack and defence.

This kingdom is bounded north by Holland, east by Germany, south-west by France, and north-west by the North Sea; comprising an area of 13,000 square miles.

The chief rivers are the Scheldt and Meuse. The Scheldt rises in France and flows north-easterly into this country, where

HOLLAND.



View of part of Amsterdam



The Stadt House, now the Royal Palace, Amsterdam



View of a Canal in the Hague, the Capital of Holland.




View of part of Rotterdam.
2 E

EUROPE.



St. Peter's Church, Leyden.



Haarlem, famous for its trade in flowers, and the skill of the inhabitants in bleaching



Brussels, the Capital of Belgium.



View of part of Antwerp, in Belgium.

it turns to the north and north-west, and, dividing into several channels, falls into the North Sea. The former, though not remarkable for length, is a wide and deep river. Antwerp and Ghent are situated upon it. The Meuse flows through the eastern part of the country from France to Holland.

The climate of Belgium much resembles that of the south of England. In the interior the air is salubrious; but upon the coast and about the mouths of the Scheldt, the air is moist and unhealthful.

The soil, in general, is moderately fertile. The whole country is level, but somewhat less so than Holland. In the south are some hills of moderate height. The canals in Belgium are spacious and commodious, connecting all the great cities, though not nearly in equal number, nor uniting every village, as in Holland.

The agriculture of this country has been celebrated for more than 600 years: all travellers bestow high praise upon the skill and industry of the Flemish farmers. Wheat, flax, barley, oats, madder, hops, and tobacco, are raised in great quantities. Pasturage is abundant; the clover and turnips support great numbers of cattle, principally cows.

Three hundred years ago, the Flemings were one of the most commercial and manufacturing nations of Europe. Bruges, and afterwards Antwerp, were the centres of an extensive commerce, which finally passed mostly into the hands of the Dutch. The manufactures of Belgium are, however, still valuable and various; the principal are fine linen fabrics, laces, lawns, and cambrics, in which the manufactures of Mechlin, Brussels, &c. continue unrivalled. The Flemish breweries are also very extensive.

The manners and customs of the Belgians are somewhat similar to those of France; though in character they bear more resemblance to the Dutch; and have a national antipathy to them, and a preference for the French. They are no less industrious and persevering than the Dutch, and nearly as phlegmatic.

The religion of this country is the Catholic, though there are some Protestants, whose ministers are, as well as those of the established church, supported by the government.

The provision for education in Belgium is extensive. There are four universities, those of Ghent, Liege, Louvain, and Brussels, with about 1200 students; and there are more than 5000 primary schools, with almost 400,000 scholars.

Brussels, the capital of Belgium, stands on both sides of the little river Senne, flowing into the Scheldt. The suburbs are extensive, and there are many neighbouring villages joined to the city by long avenues. The lower part of the town consists of narrow streets and old houses. The upper part is modern and

regular, with fine buildings and a beautiful park laid out in large regular walks, shaded with trees and surrounded by palaces public offices, and elegant private houses. Public fountains are interspersed throughout the city, and a large canal here leaves the river.

The Hotel de Ville is remarkable for its exquisite gothic spire, which looks like the work of fairy hands. There are many fine squares and palaces, and in the Orange palace is a library of 100,000 volumes. Half a league from the city is the splendid palace of Schoonenburg. Brussels is distinguished for its manufactures of laces, carpets, tapestry, woollen and cotton cloths, silk stockings, gold and silver lace, and earthen-ware. Population, 106,000.

Ghent stands at the confluence of three rivers with the Scheldt, and is seven miles in compass, but contains within its walls many fields and unoccupied grounds. Many of its canals are bordered with quays planted with rows of trees. The houses are large, but heavy and inelegant: here is a fine Gothic cathedral, with marble floors and pillars. Ghent has manufactures of fine lace, cotton, linen, woollen, silk, paper, and leather: the trade of the city has lately increased. Population, 80,000.

Antwerp, on the Scheldt, is a large and well-built city, surrounded by a wall with carriage roads on the top planted with rows of trees. The city is built in the form of a semicircle, and is intersected by canals. The cathedral is one of the finest gothic structures in the world, and its spire is unrivalled: it is 441 feet high. The stadthouse and exchange are noble edifices. The harbour is deep and capacious. In the height of its prosperity, Antwerp was one of the most flourishing and wealthy commercial cities in the world, and contained 200,000 inhabitants. Its commerce has greatly declined, and the city has a decayed and solitary appearance. The inhabitants carry on a few manufactures. Population, 65,000.

Liege, on the Maese, is divided into three parts by the river, and has extensive suburbs. The houses are high, and many of the streets are narrow, crooked, and gloomy. The manufactures consist of iron, fire-arms, clock-work, nails, &c. Population, 54,000.

Bruges, eight miles from the sea, stands in a fertile plain. It communicates with the sea and the towns in the interior by canals. Here are a college, an academy for painting, sculpture, and architecture, several literary societies, a public library of 6000 volumes, and a botanical garden. The manufacture of lace employs 6000 people, and there are a number of schools in which children are taught this art. The town-house is a superb

gothic edifice ; its steeple is furnished with chimes of bells which play a different tune every quarter of an hour. Population, 36,000.

Louvain is a large and ancient town with a famous university : population, 19,000. Namur, at the confluence of the Maese and Sambre, is a well-built town ; the houses are constructed of a blue stone with red and black veins : it has a citadel on the summit of a precipitous rock : population, 15,000. Luxemburg is a strongly fortified city : population, 10,000. Spa is famous for its mineral springs, situated in a valley surrounded by steep woody hills : it has also some manufactures. Gemappes and Waterloo are celebrated for the battles fought in their neighbourhood. Ostend, a few miles west of Bruges, is one of the most important sea-ports in the country : regular packets sail from this place to England several times a week, and it has a great trade in the exportation of grain and other products : population, 11,000.

GREAT BRITAIN AND IRELAND.

THE united kingdom of Great Britain and Ireland comprises the kingdoms of England, Scotland, and Ireland, with the principality of Wales. It consists of the islands of Great Britain and Ireland, commonly called the British Islands. Great Britain is 610 miles long, and from 300 to 100 miles wide. Ireland is 300 miles long, and 160 wide. Both islands contain, together, an area of 121,000 square miles.

The possessions of this kingdom embrace territories in every quarter of the earth, which are so distributed over its surface, that on them the sun never sets, but in his daily progress constantly enlightens, in succession, some part of these wide-spread domains. The inhabitants of the whole of the British Empire, are estimated to amount to more than 150,000,000 ; comprising, with the exception of China, the greatest number of subjects under the control of any one sovereign in the world. This vast population embraces nations and tribes of every form, colour, and condition ; from the most refined and intelligent, to the most savage, ignorant, and degraded of the human family.

The constitution of Great Britain is an hereditary monarchy, in which the power of the sovereign is controlled by the influence of the aristocracy in the house of peers, and by that of the democracy in the house of commons. The House of Lords is composed of all the nobility of England who have attained the age of twenty-one years, and who labour under no disqualification ; of 16 representative peers from Scotland, of 28 representa-

tive peers from Ireland; and likewise of 30 spiritual lords, viz the two English archbishops and 24 bishops, and one archbishop and three bishops of Ireland. In 1838 the whole number was 443. The house of commons consists of 658 members, of which 471 are English, 29 Welsh, 53 Scotch, and 105 Irish.

The ministry is composed of the first lords of the treasury, the chancellor of the exchequer, the three secretaries of foreign affairs, of the home department, and of war, the lord chancellor, the president of the council, the treasurer of the navy, the paymaster of the forces, the commissioners of the treasury, and other persons of high trust. The first lord of the treasury is mostly considered the premier, or prime minister.

The navy is the force on which Great Britain mainly relies for maintaining her own independence, and of securing her possessions in the most distant quarters of the globe; of protecting her commerce, and sustaining the exertions of her armies in time of war. During the most active period of the last maritime contest, the number of seamen and marines in employment amounted to 170,000; and there were in commission 160 sail of the line, 150 frigates, and other vessels, to the amount altogether of more than 1000 sail. The naval force is at present near 600 sail, of which about one-third is in actual service, and manned by upwards of 30,000 sailors and marines.

The military force of the nation at the close of the French wars, amounted to 200,000 regular troops, exclusive of about 100,000 embodied militia, a large amount of local militia and volunteers, to which might also be added a number of regiments employed in the territories of the East India Company, and in its pay. After the peace of 1815, a rapid reduction of the military establishment was effected; and it now amounts to about 100,000 men, a large portion of which are stationed in Ireland and the colonies.

The national debt of Great Britain, contracted in about 150 years, amounts to 3,700,000,000 dollars. This vast debt has been incurred by borrowing money, from time to time, to pay the expenses chiefly of the various wars in which the nation has been engaged. The debt exists in the form of stock, on which interest is paid by the government every year; and for an individual to possess shares of this stock, is to be a creditor of the nation. There are about 300,000 holders of public stock in Great Britain. The annual interest paid on the national debt, is about 140,000,000 dollars. The annual income of the kingdom is about 250,000,000 dollars, and the expenditure nearly the same.

The manufactures of Britain have raised her to a decided superiority over all other nations. This distinction she has attained.

not so much by their extreme fineness, as by the immensity of useful and valuable products calculated for the consumption of the great body of mankind; and, above all, in the stupendous exertions made in contriving and constructing the machinery by which they are produced. About one-fourth of the whole industry of the country is absorbed by the cotton manufacture, the annual amount of which is estimated at 165,000,000 dollars. Of this, 87,000,000 dollars is paid in wages to 800,000 persons employed in its various branches. The annual value of the woollen manufactures is near 100,000,000 dollars, and the people employed number about 500,000. The value of silk goods made is reckoned at about 50,000,000 dollars. Of the different manufactures of metals, the entire produce is upwards of 80,000,000 dollars, employing 350,000 people.

The commerce of Great Britain is superior to that of any other nation, and extends to all quarters of the world. The imports amount to the value of from 210,000,000 to 220,000,000, and the exports to from 270,000,000 to 350,000,000 dollars, annually. The merchant vessels, including those of the colonies, number more than 27,000, and are navigated by 180,000 men. One-sixth of the shipping belongs to the port of London, and two-thirds of the commerce is carried on at that city. From 17,000 to 19,000 vessels enter the ports of Great Britain every year. The foreign trade of this country is equalled only by an internal commerce unparalleled in activity and importance.

Coal, the most valuable of all the mineral substances from which Britain derives her prosperity, exists in vast quantities in various parts of the island: the amount annually raised and consumed is computed at between 15,000,000 and 16,000,000 tons; giving employment, in all its branches, to not less than 160,000 persons. Of salt, the annual produce of the various kinds is about 15,000,000 bushels, of which 10,000,000 are exported.

The colonies of Great Britain are found in every quarter of the globe. The most important are the East India possessions which comprise above 1,000,000 square miles of territory, and a population of upwards of 120,000,000. These are under the sway of a mercantile association in London, called the English East India Company, which has existed for above two centuries. The colonies belonging to the crown are—in *Europe*, Heligoland, Gibraltar, Malta, Gozzo and Comino, and the Ionian Islands;—*Asia*, Hindoostan, Ceylon, Pulo Pinang Island, Singapore, and the provinces in Birmah;—*Africa*, Sierra Leone, the factories on the Gold Coast, Cape of Good Hope, Isle of France, Seychelles, St. Helena, and Ascension;—*Oceanica*, Australia and Van Diemen's Land;—*America*, New Britain, Canada, New

Brunswick, Nova Scotia and Cape Breton, Newfoundland, Prince Edward's Island, the Bermudas, the Bahamas, Jamaica, and the other West India Islands; Honduras, or the Balize Territory, and the colonies in Guiana.

POPULATION AND AREA OF THE BRITISH EMPIRE AND COLONIES.

	Square Miles.	Population.
Great Britain and Ireland	121,000	25,000,000
North America	2,310,000	1,360,000
West Indies and South America	180,000	845,000
Africa	170,000	300,000
East India Company's territories	1,058,000	123,000,000
Ceylon, Provinces in Chin-India, &c.	122,000	1,400,000
Oceanica	3,028,000	121,000
Total	6,989,000	152,026,000

ENGLAND.

ENGLAND is the largest and most populous division of Great Britain, and embraces the southernmost part of the island. It is bounded on the north by Scotland, south by the English Channel, east by the North Sea, and west by St. George's Channel, Wales, and the Irish Sea. It is 360 miles in length, and from 210 to 100 miles in breadth. Area, 51,000 square miles. Population, 13,500,000.

The general aspect of England is varied and delightful, being beautifully diversified with hills, valleys, and plains. Though for the most part a level country, yet mountain ranges, of moderate altitude, are to be met with in various quarters. The Cheviot and Cumberland hills in the north are the most elevated. Helvellyn and Skiddaw, in the latter ridge, are each about 3000 feet high. There are also some detached ranges in the central and western parts of the country. Derby High Peak, and Mam Tor, are the most noted elevations in the former division.

The rivers of England, though deficient in magnitude, are numerous, commodious, and valuable. The largest is the Severn, which rises in Wales: in the lower part of its course it forms a wide bay, called the Bristol Channel. It is 200 miles long, and is navigable for large vessels to some extent.

The Thames rises near the Severn in the lower part of its course, and flows east into the North Sea. It is 160 miles long, and is navigable for ships to London, 60 miles. This is the most important river of Great Britain for navigation. The Mersey is a small stream flowing into the Irish Sea at Liverpool; it is navigable 35 miles. The Dee rises in Wales, and flows into the Irish

ENGLAND.



Keswick Lake, or Derwentwater, Cumberland.



Ullswater, Cumberland.


Keswick, Ullswater, and other English Lakes, would be styled ponds in the United States. They are, however, highly celebrated for their natural beauty, and are much visited by those who delight in romantic and interesting scenery.



Entrance to the Peak Cavern, Derbyshire.

Peak Cavern is a deep cave that descends between lofty perpendicular rocks. It is about half a mile in length, and its lowest part is 600 feet below the surface.

EUROPE.



Land's End, the most western point of England.



Worcester Cathedral.

Worcester Cathedral is one of the most ancient edifices in England, having been built in the seventh century, and partially rebuilt in the thirteenth and fourteenth centuries. It is of great extent, simple and grand in its style of architecture.



Salisbury Cathedral.

Salisbury Cathedral, built in 1258, is one of the finest Gothic structures in the world; it has the loftiest spire in Britain, being 410 feet high.

Sea near the mouth of the Mersey. The Trent and Ouse rise in the north, and by their junction form the Humber.

The lakes are numerous, and occur principally in the north-west portions of the kingdom, of which Windermere, the largest, only twelve miles long and one broad, has been raised to distinction by the taste of the age for picturesque beauty, rather than as a geographical feature of the country.

England has an atmosphere of fogs, rain, and perpetual change; yet the climate is mild. The rigours of winter and the heats of summer are less felt than on the continent under the same parallel. The perpetual moisture of the air is sometimes unfavourable to the crops, but its general effect is to cover the whole island with the deepest verdure. The meadows and fields are usually green throughout the winter: and the transient snows that occasionally fall upon them, are insufficient to deprive them of their brilliancy.

Notwithstanding the general inferiority of the soil, England is under such excellent cultivation, that the country may be considered as one great garden. Farming is, in many parts, conducted on a great scale, by men of intelligence, enterprise, and capital; and the science as well as practice of agriculture is carried on to a high degree of perfection. Wheat, barley, potatoes, hops, rye, beans, peas, &c. are the chief products.

Mines form one of the most copious sources of the wealth of this country. The useful metals and minerals, those which afford the instruments of manufacture, and are subservient to the daily purposes of life, are now drawn from the earth more copiously there than in any other country. Her most valuable metals are iron, copper, and tin; her principal minerals are coal and salt.

The commerce of England is unrivalled by that of any other nation in the world. Every quarter of the globe seems tributary to the enterprise and perseverance of this great commercial people. The manufactures of this kingdom far surpass in amount and variety, those of any other nation that has ever existed; and form the most astonishing display of the fruits of human industry and skill.

The vast numbers of people employed in them, give no adequate idea of their immense extent, as the great perfection to which labour-saving machinery is carried in England, enables one man to do the work of 150. The cotton manufacture would have required, half a century ago, 50,000,000 men, and the power now employed in it alone in Great Britain exceeds the manufacturing industry of all the rest of Europe collectively. The other most important branches are woollen, silk, linen, and hardware.

The interior navigation of England is justly regarded as one

of the prime sources of her prosperity. Till the middle of last century, the making of canals did not enter into the system of English economy. In 1755 was formed the Sankey canal, a line of 12 miles, to supply Liverpool with coal. Since that time, near 200,000,000 dollars have been expended in this object. The canals, in total length, amount to more than 2600 miles. The longest extends from Liverpool on the Mersey, to Leeds on the Humber, 130 miles, affording a navigation for vessels of 30 tons completely across the island.

The Grand Junction Canal extends from the neighbourhood of London, to the Oxford Canal; it is 93 miles long. The Grand Trunk is a part of the same communication; it is 93 miles in length. The Ashby de la Zouch Canal is 40 miles long, extending from the Coventry Canal to an iron railway. The Bridgewater Canal is 40 miles in length, and extending from the Mersey, divides into two branches, one terminating at Manchester, and the other at Pennington. This, with the Trent and Mersey Canal, forms a communication of 70 miles; 16 miles of this canal are under ground among the mountains. The canals of England communicate with one another, and afford immense facilities for internal commerce.

Rail-roads form another contrivance, by which the conveyance of goods is wonderfully facilitated. That between Manchester and Liverpool extends 31 miles, and is carried over 63 bridges. The entire cost was about 4,000,000 dollars; but the intercourse has been so extensive as to afford an ample remuneration. The Cromford and High Peak railway is carried over the high mountainous district of Derbyshire, connecting the two canals which bear these names. Its length is 33 miles, carried over 50 bridges, and rising to a level of 992 feet above the Cromford Canal. The entire expense has not exceeded 900,000 dollars. A rail-road is now in progress from Liverpool and Birmingham to London, a distance of upwards of 200 miles.

The English have long held a distinguished rank among the nations of the world, and are noted for their intelligence, activity, and integrity of character. It is but little more than a century since they began to be distinguished as a manufacturing and commercial people, yet they have already outstripped other European nations in mechanical ingenuity, in industry, and in mercantile enterprise. The enormous increase of capital, and the substitution of machinery for human labour in most of their manufactures, seem likely at no distant period to produce a total change in the condition of British society.

In no part of the world, perhaps, is wealth more unequally distributed than in England; and seldom do the cottages of the

ENGLAND.



Lincoln Cathedral.

Lincoln Cathedral is 524 feet long : the principal tower is 300 feet high. Its great bell, Tom of Lincoln, perhaps the largest in England, is 23 feet in circumference. Before the Reformation, this cathedral was the most wealthy in the kingdom.



York Cathedral, or Minster.

York Cathedral is a splendid specimen of Gothic architecture. It is 526 feet long, and is distinguished for the richness and elegance of its ornamental work. This edifice was set on fire in 1829 by a maniac, and considerably injured, but the damage has been since fully repaired.



Winchester Cathedral.

Winchester Cathedral was founded under the Saxon kings ; subsequently enlarged, and finally finished in the sixteenth century. Some of its parts are constructed in a highly ornamented style of architecture, and are much esteemed.

EUROPE.



Wells Cathedral.

Wells Cathedral ranks with the finest religious edifices in England. It is built partly in the Saxon and partly in the Gothic style; and is about 600 years old.



Chapel of King's College, at Cambridge.

The Chapel of King's College was built between the reigns of Henry VI. and Henry VIII. It is noted for the splendid effect produced by its twelve windows of painted glass, each of which is fifty feet high.



Canterbury Cathedral.

Canterbury Cathedral is of early origin and great extent. In Catholic times it was revered as the shrine of the murdered Becket; was visited by crowds of pilgrims, and enriched with valuable offerings—of the latter it was deprived by Henry VIII., at the time of the Reformation.

poor contrast so strongly with the mansions of the rich. Costly and splendid buildings are spread over various parts of the kingdom, and many of the parks and country-seats of the nobility and gentry display a princely magnificence.

Though luxury and corruption exist to a considerable extent in certain portions of English society, yet the great mass of the people are distinguished by sound morals. Benevolence may be considered a striking feature in the national character, and in no country are there so many associations for charitable, benevolent, and religious purposes. Some of the most barbarous practices of civilized nations have been abolished by the efforts of British philanthropists.

Great exertions are made by various religious associations, to spread the Christian religion and civilization among the heathen. Many million copies of the sacred scriptures have been distributed, and the circulation of religious tracts has been carried to a vast extent. Numerous missionaries have been sent to various parts of the earth, who have carried the glad tidings of redemption to many ignorant and benighted nations, who now are more or less rejoicing in the light of the gospel, and in the attendant blessings of civilization and peace.

The literary institutions and learned men of this country, are highly distinguished; and no language excels the English in all the treasures of poetry, eloquence, philosophy, and science. In the fine arts the English have been less successful than some other nations, and cannot compare with the ancient Greeks or the modern Italians. In the popular amusements there is much that is gross and barbarous: horse-racing, cock-fighting, bull-baiting, and boxing, are favourites; hunting and other out-door sports, are generally pursued.

The institutions for public education in England are extensive and splendidly endowed. The two universities of Oxford and Cambridge are not only the wealthiest, but among the most ancient in Europe. The London University and King's College have been recently instituted. The schools of Eton, Westminster, St. Paul's, Winchester, Harrow, and Rugby, are nearly on the same scale as our colleges. There are multitudes of other schools, public and private, and in them all a long-continued, systematic, and thorough course of instruction is given.

Though no general system has been adopted for the instruction of the great mass of the people, yet the children of the poorer classes, by means of Sunday schools and the efforts of their parents, are generally taught to read and write. Immense numbers of volumes, consisting of the works of the best English authors, are circulated in every part of the kingdom, in the form

of weekly or monthly pamphlets, at a very cheap rate. Even the poorest mechanics and labourers are in the habit of spending a considerable part of their leisure in the perusal of these publications.

The Episcopal Protestant religion is that established by law, and the king is the head of the church. There are two archbishops, and twenty-five bishops. The archbishop of Canterbury is called the Primate of all England, and his rank is next below the royal family. The Archbishop of York is called the Primate of England. The bishops have some temporal authority, and the ecclesiastical jurisdiction extends to all questions of births, marriages, deaths, probate of wills, and delinquencies of the inferior clergy.

The clergy of the established church are a learned and pious body, though many individuals there are in it, who have neither learning nor religion. The dissenters are numerous, and have many ministers of great learning and purity of mind. The dissenters are chiefly Methodists, Baptists, and Quakers. The Catholics are numerous, and have several colleges and convents.

England is divided into 40 counties.

The small islands attached to England are neither numerous nor important. Man, 30 miles in length by 12 in breadth, comprises a considerable extent of level territory; but rises in the interior into high mountains, among which Snowfell, nearly 2000 feet high, stands conspicuous. Population, 40,000. Castletown, the capital, is the neatest town in the island. Douglas, however, is of superior importance, and has attracted a great number of English settlers.

The Isle of Wight lies on the southern coast, and is celebrated for its striking and peculiar scenery. It is a fertile and well inhabited island. Population, 40,000. Newport is the chief town.

The Scilly Isles, situated at some distance from the western extremity of Cornwall, are tenanted by 2000 inhabitants, who raise some grain, but depend chiefly upon fishing, piloting, &c.

Jersey, Guernsey, and Alderney, with Sark, form a group sometimes called the Norman Isles. The climate is mild and agreeable, and the soil generally fertile. The inhabitants amount to 50,000. Jersey is so abundant in orchards, that cider forms the chief article of exportation. St. Helier, the capital of Jersey, is a handsome town.

London, the metropolis of the British Empire, is, no doubt, the wealthiest and most populous city in the world. It is situated on both sides of the river Thames, about 60 miles westward from the North Sea. It is considered to include three divisions; the City proper in the east, Westminster in the west, and Southwark on the

ENGLAND.



Lancaster Castle, Lancashire.

Lancaster Castle was an important fortress in feudal times. It is of great extent; and has been converted into a well-arranged prison.



Alnwick Castle, the seat of the Duke of Northumberland.

This celebrated castle, noted in the border wars between the English and Scots, covers five acres, and is defended by sixteen towers. A million of dollars has been expended in converting it from a feudal fortress to one of the most splendid of modern mansions.



Warwick Castle, Warwickshire.

Warwick Castle was erected by the Earl of Warwick, who, in the fourteenth century, so highly distinguished himself in the battles of Poitiers and Cressy. The interior has been fitted up in the modern manner, at a great expense, and in a magnificent style.

EUROPE.



Norwich Cathedral.

Norwich Cathedral, founded in the eleventh century, is 411 feet long. Its architecture is in the broad and massive Saxon style.



Blenheim House, anciently Woodstock, a royal residence

Blenheim House and Park were granted by Parliament, in Queen Anne's time, to the Duke of Marlborough, as a reward for the victory obtained by him over the French, in 1704, at Blenheim, in Germany.



Kenilworth Castle, Warwickshire, now in ruins.

Kenilworth, a royal castle, was bestowed by Queen Elizabeth on her favourite Leicester; whose residence and the splendid fetes he gave in honour of his royal mistress, are so well described by Sir Walter Scott.

south side of the river. The buildings are generally of brick. The streets in some parts are wide, and few are so narrow as not to admit two carriages abreast. At the west end, they are mostly straight, and sufficiently broad for five or six carriages. Here are the residences of the nobility and the rich. In the city, or the central and oldest part, the streets are narrow and crooked, but here the great business of London is transacted. The east end is occupied by shops, victualling-houses, and people connected with commerce. Here are immense timber-yards, docks, and magazines.

London contains a great number of squares: the handsomest is Grosvenor Square, an area of six acres, and containing an equestrian statue of George II. The buildings around it are the most superb in London. The largest square is that called Lincoln's Inn Fields, which occupies a space just equal to that covered by the great pyramid of Egypt. The finest public walks are at the west end; Green Park, Hyde Park, St. James's Park, and Regent's Park, are beautiful fields and gardens, ornamented with trees; these are the resort of thousands who walk for exercise or pleasure. These parks are very extensive. Hyde Park contains 394 acres, and in the afternoon of Sunday is thronged by crowds of fashionable people who pour along the promenades, like the ebbing and flowing tide. In Regent's Park is an immense edifice called the Coliseum, in which may be seen a panorama of London as viewed from the dome of St. Paul's. The gardens of the Zoological Society are also in this park. They are elegantly laid out, and contain an interesting collection of rare animals from all parts of the world.

The churches of London have the most prominent and imposing share in its architectural splendour. St. Paul's Cathedral is the most magnificent edifice in the city, but is pent up in a narrow area, and surrounded by shops and buildings of a mean appearance. The interior of the cathedral does not equal its noble exterior. It would be little else than an immense vault with heavy columns, were it not relieved by monumental statuary. Westminster Abbey is one of the noblest existing monuments of Gothic architecture. It has a vast, airy, and lofty appearance, which inspires feelings of awe and veneration.

The city of Westminster, a north-eastern suburb of London, contains many splendid modern churches, almost all in the classic style. London has few public edifices, compared to its great size and wealth. Westminster Hall was one a palace: here the kings of England are crowned, and here the parliament hold their sittings. It has the largest hall without pillars in Europe. St

James's Palace is an ill-looking brick building, but contains spacious and splendid apartments.

The Tower is a vast inclosure upon the river. It contains several streets, and is surrounded by a wall and ditch. The monument, at the foot of London bridge, is a fluted doric column, in a bad situation: it is 202 feet high, and commemorates the great fire of London. The Bank of England, in the heart of the city, is a vast and splendid pile, covering eight acres. Somerset House, in the Strand, is one of the largest and most splendid edifices in the city.

There are six bridges over the Thames: of these, Waterloo bridge is built of granite, and Southwark and Vauxhall bridges of iron. A more remarkable object is the Tunnel, a passage under the river at a point where a bridge would be detrimental to the navigation. This work was performed by sinking a perpendicular shaft near the river, and working horizontally under the bottom of the Thames.

The city has 13 theatres, of which Drury Lane, Covent Garden, and the King's theatre or Italian opera, are among the first in Europe. It has 147 hospitals; 16 schools of medicine as many of law; 5 of theology; 18 public libraries; 300 elementary free schools; 14 prisons; 75 newspapers, 9 of which publish 51,000 papers daily, and 3 weekly papers publish 114,000 every week. 15,000 vessels are employed in the foreign and coasting trade; 1500 carriages a day leave the city at stated hours; 4000 wagons are employed in the country trade: the annual commerce of the city is estimated at 650,000,000 dollars.

London is the principal literary emporium of the kingdom. Almost all books of importance are there printed and published, and thence distributed over the kingdom, forming a considerable branch of commerce. The annual value sold is estimated at from 5,000,000 to 10,000,000 dollars. The population of the city is estimated at from 1,500,000 to 1,800,000.

Liverpool, at the mouth of the Mersey, is an important commercial city, enjoying a vast trade by sea, and communicating with all parts of the interior by canals and rail-roads. The city stretches along the east bank of the river three miles, with a breadth of one mile. It is irregularly built, but the public buildings are elegant. The Exchange is perhaps the most splendid structure which a mercantile community ever raised from its own resources: it cost 100,000 pounds, and is double the size of the Royal Exchange of London. The Town Hall is another noble edifice. In the west of the city are quays and docks of great extent. The largest dock will contain 100 ships afloat. The commerce of the place employs 10,000 vessels, and pays

ENGLAND



View of St. Paul's Cathedral, London.

St. Paul's Cathedral is, next to St. Peter's at Rome, the most splendid ecclesiastical edifice in Christendom. It was finished in 1710, and was 35 years in building. It is 510 feet in length, 282 in breadth, and 340 high.



Somerset House, London.



New London Bridge.

New London Bridge was finished in 1831. It was seven years in building, and is 928 feet long

EUROPE.



Waterloo Bridge, London.

Waterloo Bridge is built of granite, and cost five million dollars. It has nine arches, each 120 feet span. This bridge is considered one of the finest specimens of masonry in Europe.



Westminster Abbey, London.

Westminster Abbey was built about 800 years ago. Here the sovereigns of Great Britain are crowned; and here also are the monuments of many celebrated characters.



Greenwich Hospital, on the Thames, five miles below London.

Greenwich Hospital was once a royal palace, but is now appropriated to the use of disabled and aged seamen. Here 3000 are supported, and pensions are paid to 5400 more from the funds of the institution. Sixpence sterling a month is levied from every British sailor for its support.

ENGLAND



Hampton Court.

Hampton Court, thirteen miles from London, was built by Cardinal Wolsey, in the reign of Henry VIII., and presented by him to his sovereign. It is one of the largest of the English palaces. The picture-gallery is celebrated: besides many fine paintings, it contains Raphael's cartoons.



Windsor Castle, twenty-two miles west of London.

Windsor Castle was built by William the conqueror, and has been the residence of the sovereigns of England for 700 years. It is a magnificent structure; and has a large park, together with a forest of fifty miles in circuit, attached to it.



Dover Castle.

Dover Castle is one of the most ancient in England. It is a spacious and strong fortification, and is situated on a rock 320 feet high.

EUROPE.



Town Hall, Liverpool.



View of the City of Bath.



View of High Street, Oxford.

18,000,000 dollars to the revenue in duties. Population, 165,000. The most important branch of the trade of Liverpool is that with the United States, of which cotton is the grand staple.

Manchester, thirty-three miles from Liverpool, is the centre of the cotton manufacture of Great Britain, and is the greatest manufacturing town, in that line, in the world. Two canals, and the rail-road to Liverpool, facilitate the trade of this city with the interior and the coast. Population, 182,000.

Birmingham, situated in the centre of England, is noted for its immense manufactures of arms, sheet-iron, hardware, jewelry, &c. Articles in all the various metals are made to a vast extent, from steam-engines to buttons and pins. It is connected with London by a rail-road, and has 147,000 inhabitants.

Leeds is the principal seat of the woollen manufactures and trade of the kingdom. Population, 123,000. In the vicinity of Leeds are Bradford, Halifax, Wakefield, and Huddersfield, towns with from 40,000 to 20,000 inhabitants, nearly all engaged in the woollen manufacture.

Sheffield has been long known for the excellence of its cutlery and plated goods, which comprise an almost endless variety of articles in both branches. Population, 60,000.

Bristol is an ancient city, and was, formerly, next to London in the extent of its commerce. The foreign trade is still considerable; and its glass, sugar, soap-houses, distilleries, brass-works, pin factories, &c., are numerous. Population, 117,000.

Hull, situated on the Humber river, has the greatest inland trade of any port in the kingdom, and has long been extensively engaged in the whale fishery business. Population, 36,000.

Newcastle is renowned for its collieries and coal trade: the latter employs upwards of 40,000 men, and the exports amount to 2,500,000 tons. Population, 57,000.

Norwich, an ancient city, is noted for its castle and cathedral: the latter is one of the finest ecclesiastical edifices in the kingdom. Population, 61,000.

Plymouth is one of the greatest naval arsenals of Britain, and is noted for its breakwater, which is a vast mole, a mile in length: it required, in its formation, 2,000,000 tons of stone, and cost more than 5,000,000 dollars. Population, 75,000.

Portsmouth is the most important naval station in the kingdom. Its magazines and docks are the most perfect in the world, and its fortifications are considered impregnable. The spacious road of Spithead, at this place, is capable of sheltering 1000 ships of the line. Population, 50,000.

Bath has long been famous for its medicinal waters, which attract hither crowds of invalids, and thousands of dissipated idlers. It occupies a fine situation upon a rising ground, and is

esteemed the handsomest city in England. It has many beautiful promenades, and a magnificent cathedral. Being a place of mere amusement, a large part of its population is migratory. Population, 38,000.

Oxford contains the most famous university in England, consisting of 24 colleges. These buildings, with 17 churches, and numerous other academical structures, are surrounded with groves, gardens, avenues of majestic trees, and a variety of winding streams. To these are added the incessant pealing of innumerable bells, and the multitude and mystical variety of academic dresses; all combining to produce the most striking effect upon a stranger. Population, 21,000.

Cambridge, like Oxford, owes its celebrity to its university, which has 13 colleges. Population, 21,000.

WALES.

WALES is a territory situated to the westward of England, which, though united to that kingdom by early conquest, still retains the title of a separate principality, and possesses a distinct national character.

The general aspect of this country is bold, romantic, and mountainous. It consists of ranges of lofty eminences and impending crags, intersected by numerous and deep ravines, with extensive valleys, and affording endless views of wild mountain scenery.

The chief mountains of Wales are Snowdon, 3571 feet in height, and Cader Idris 3550: the general elevation of the others is from 1000 to 3000 feet above the sea. The rivers are the Severn, Wye, Conway, Towy, Dee, &c. The soil of Wales is less fertile and cultivated than that of England, but the productions are the same.

Manufactures are nearly confined to the article of flannel, which has always been a fabric of the Welsh, and in which they excel. The mineral productions of Wales are very abundant, and consist principally of lead, copper, iron, and coal: the latter is found in almost every quarter of the country, and is employed either for domestic purposes, or in fusing or refining the metallic ores. Vast quantities of iron, chiefly for rail-roads, are imported into the United States from this region.

This country, previous to the year 1283, was governed by its own kings; but since that time it has been united to England and the oldest son of the king of England is styled Prince of Wales. The Welsh are a Celtic race, the descendants of the

WALES.



Snowdon, the highest mountain in Wales.



Caerphilly Castle.


Caerphilly Castle, now in ruins, was of great extent. It is stated to have been a mile and a quarter in circuit: and capable of containing a garrison of 20,000 men.



Conway Castle, North Wales.

Conway Castle was one of the strongest in Britain. It was erected by Edward I., about the time of the conquest of Wales, for the purpose of curbing the spirit of the natives of that country. The outside walls are entire, but the interior is in ruins.

EUROPE.



Caernarvon Castle.

Caernarvon Castle was built by Edward I., near 600 years ago. His son, Edward II., the first Prince of Wales, was born in it.



Holyhead, a small rocky island west of Anglesea, and a noted landmark.



Summit of Cader Idris Mountain.

Cader Idris, one of the highest mountains in Wales, has several small lakes on its sides, and also near its summit.



Menai Bridge, which connects North Wales and the island of Anglesea.

In this bridge, a level roadway, 100 feet above the water, is suspended by rods of iron from immense iron chains that pass over stone piers. The whole of the iron employed weighs near 500 tons. The centre opening of the bridge is 560 feet in extent.

ancient Britons, who in their mountain recesses sought refuge from the destroying sword of the Saxons, which completely dispossessed them of the low country of England.

Edward I. annexed Wales to the English crown, but was compelled to erect many strong castles to hold the Welsh in subjection; and notwithstanding these curbs, they frequently broke into insurrection. For the last 300 years, however, they have been as peaceful as their English neighbours.

The people of Wales have retained their native language, which is widely different from the English, but similar to that of the Scotch Highlanders. They are extremely national, and though their country is not fertile, yet they are greatly attached to their native hills. They are proud of their early origin, and are fond of tracing back their pedigree to a remote period. In manners and customs they differ essentially from their immediate neighbours, whom they are apt to despise as a race of yesterday, and destitute of that antiquity which they value so highly.

Strong ties of friendship subsist between the land-owners and their tenants; manifested, on one side, by indulgence and protecting kindness; on the other, by a profound veneration for the representatives of the ancient chiefs of their race. The Welsh have many superstitions, mixed with much genuine religious feeling. They are hardy, active, hospitable, kind-hearted; only a little hasty and quarrelsome. Population about 1,000,000. Counties, 12.

The isle of Anglesea, on the coast of Wales, is separated from that country by the Menai Strait, over which a bridge, formed of immense iron chains, is erected. The island is rich in minerals, especially copper and lead; also, coal and marble. Population, 45,000. Beaumaris is the chief town.

Merthyr-Tydvil, situated in the iron-mine region of Glamorganshire, has become, from a mere village, the most populous place in Wales: population, 22,000. Swansea has also risen to some importance, from the iron and copper works with which it is surrounded. Coal is likewise largely exported. Its pleasant situation has made it an extensive resort for sea-bathing, and led to the erection of many elegant buildings: population, 14,000. Caermarthen, situated on the Towy, which admits to it vessels of 300 tons, is one of the most flourishing and best-built towns in Wales: population, 10,000. Caernarvon is a handsome, well-built place: its chief ornament is the castle, a stately edifice built by Edward I.: population, 8000. Some other of the chief towns in Wales are, Holywell, with 9000; Mold, 8000; Pembroke, 7000; Cardiff, 7000; and Brecknock, 6000 inhabitants.

SCOTLAND.

SCOTLAND occupies the northern part of the island of Great Britain, and is celebrated for the grandeur, wildness, and beauty of its scenery. It is everywhere surrounded by the ocean, except on the south-east, where it is joined to England. It is 280 miles in length, and from 90 to 130 miles in breadth, and contains 30,000 square miles.

This country comprises two great divisions, the Highlands and the Lowlands : the former comprehends nearly the whole of Scotland lying north of the firths of Forth and Clyde. It contains within its recesses a primitive people, who in dress, manners, and language, differ essentially from the inhabitants of the other division. The Lowlands includes the most southern and smallest, but the most productive and best peopled part of Scotland.

Among the Scottish mountains, the most considerable are the Grampians, a name which is given very generally to all those which cover the surface of the Highlands. Several of these exceed the altitude of 4000 feet. Ben Nevis rises to the height of 4379 feet, and is the most elevated mountain in Great Britain.

The rivers of Scotland are not so much distinguished for their length or magnitude, as for the pastoral scenery through which they wind their early course, and for the large firths or bays which they form at their junction with the sea. The Forth is the largest river, and forms at its mouth the great firth on which the capital of Scotland is situated. The Tay is noted for its fine salmon ; the Clyde for its splendid falls ; and the Tweed, the Spey, the Dee, and others, for the celebrity they have acquired from the writings of the various poets who have described their beauties.

Lochs form a characteristic feature of Scotland ; many of them are long arms of the sea, running up into the heart of the mountains. Among these, Loch Lomond is pre-eminent. The traveller admires its gay and numerous islands, its wooded promontories and bays, and the high mountain barrier at its head. Loch Katrine, in a smaller compass, presents a singular combination of romantic beauty. Loch Tay, enclosed by the loftiest of the Grampians, presents alpine scenery on the grandest scale ; while at Inverary, Loch Fyne unites the pomp of art with that of nature. The long chain of Lochs Linnhe, Lochy, and Ness, stretching diagonally across Scotland, comprises much fine scenery, and has afforded facilities for making a navigable communication between the Atlantic Ocean and the North Sea.

The products of the soil in this country are generally the same as in England. Oats are the principal crop, except in the most

SCOTLAND



Loch Lomond, Dumbartonshire.

Loch Lomond is the largest lake in Britain; it is noted for the beauty of the surrounding scenery, which is considered to be unequalled in Scotland.




Falls of Fyers, Inverness shire.

The Falls of Fyers are the most celebrated in Scotland. The lower fall is 212 feet high, and the upper one 70 feet.




Falls of Bruar, Perthshire.

EUROPE.

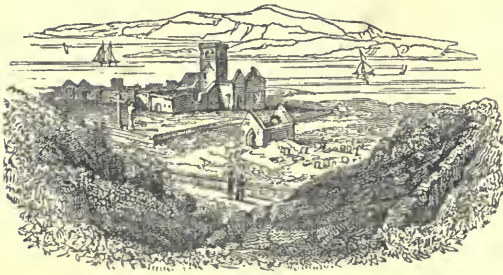


Noss Holm, in the Shetland Islands.

Noss Holm is a high perpendicular rock, much frequented by wild fowl. The natives pass and repass to and from it by means of ropes, as represented in the engraving.



Fingal's Cave, in the Island of Staffa, one of the Hebrides



Ruins of the Cathedral, Chapel, and Nunnery of Iona.

Iona, one of the smallest islands in the Hebrides, became, as early as the sixth century, a famous seat of learning, and afterwards the head of the Christian religion in Scotland. Its Cathedral, Chapel, and Nunnery, the ruins of which still remain, were destroyed at the time of the Reformation. Sixty-one kings of Scotland, France, and Norway, are said to have been interred here.

fertile districts, where wheat is grown of good quality. Potatoes are cultivated somewhat extensively, and in some places hemp.

Both the commerce and manufactures of Scotland have grown into importance since the union with England. Commerce has flourished chiefly since the middle of the last century. Greenock and Aberdeen are the most important commercial places.

The manufactures consist of cotton, woollen, linen, iron, hats, paper, sail-cloth, pottery, and small quantities of most of the articles made in England. At Carron, in the southern part of the kingdom, are the most important iron-founderies in Great Britain. They employ 2000 workmen, and cast above 4000 cannon annually. The total value of the yearly manufactures of Scotland is estimated at about 75,000,000 dollars.

The whale and herring fisheries are considerable sources of wealth. The whale ships are principally employed in the northern seas. The number of herring taken on the coast is immense: the fishermen go in small vessels called busses. Salmon, taken in all the considerable rivers, and kept fresh by being packed in ice, chiefly supplies the London market.

In the formation of canals, peculiar obstructions from the ruggedness of the surface, have been experienced; and hence they have never become very numerous. The Great Canal admits vessels of considerable size to pass from the Firth of Forth to that of Clyde, and thus unites the Northern and Atlantic Oceans. Branches to Glasgow and other places, have been advantageously opened.

The Union Canal, completed at an expense of nearly 2,000,000 dollars, connects the Great Canal, near its eastern point, with Edinburgh, by a line of 30 miles through a country very rich in coal and lime. The Caledonian Canal, uniting the chain of lakes which crosses Scotland diagonally, allows even ships of war to pass from the east coast into the Atlantic. It was finished in 1822, at an expense of nearly 5,000,000 dollars, entirely defrayed by government. The gates of the locks are of iron: the expense of each lock was about 45,000 dollars. The canal is 50 feet broad; length 22 miles, with 40 miles of lake navigation.

The inhabitants of Scotland amount to 2,500,000, and are composed of two distinct races, the Highlanders and Lowlanders: the former inhabit the Highlands or northern part of the kingdom, and the Lowlanders occupy the southern division. The people of the Highlands speak a peculiar language, called the Gaelic, though the English now is pretty generally understood amongst them.

The Highlanders retain the remnants of a national costume peculiar to themselves; the tartan, a mixture of woollen and linen

cloth, adorned with brilliant stripes variously crossing each other, and marking the distinctions of the clans; the kilt, or short petticoat, worn by the men, the stockings fastened below the knee, which is left bare; and the bonnet, which in another shape is also still worn by the shepherds of the border.

The divisions of Scotland are into shirés or counties, of which there are 33: of these, 17 are in the Lowlands, and the remaining 16 in the Highlands.

The Scotch, as a nation, are grave, serious, and reflecting; but at the same time enterprising and persevering. They are in general better educated and more moral and religious in their habits, than any other people in Europe. Learning, after its revival in modern times, was cultivated in this country with peculiar ardour; but it is particularly since the middle of the last century, that the writers of Scotland have become celebrated: many have distinguished themselves in various branches of literature, and some of them have been amongst the most illustrious philosophers, historians, and poets of Great Britain. The most popular fictitious and periodical writers of the present generation, have also been natives of Scotland.

In religion the people of Scotland have always shown an exemplary attention, and they entered upon the reformation with a spirit and energy beyond most of the other Protestant nations. The established church or kirk, is Calvinistic in its doctrines and Presbyterian in its government, and is under the superintendence of the general assembly, a body consisting of representatives from the different presbyteries. About one-fourth of the inhabitants of Scotland are dissenters, as Episcopalians, Seceders, &c., and there are some Roman Catholics in the Highlands and large cities.

Education amongst the great body of the people is more general in Scotland than in any other part of the British dominions: every parish has its respective school, in which knowledge can be obtained at a reasonable rate. Private schools are also numerous, and in all the principal towns there are academies and other high seminaries of learning. The universities of Edinburgh, Glasgow, St. Andrews, and Aberdeen, are all celebrated, particularly the two first.

The public libraries are not rich. That belonging to the advocates or barristers of Edinburgh, contains upwards of 150,000 volumes, among which there are ample materials, both printed and in manuscript, for elucidating the national history. The university library is half as large; and those of Glasgow, King's College Aberdeen, and St. Andrew's, are highly respectable. Each of these universities can claim a copy of every new work.

Scotland has a native music, simple and pathetic, expressive

of rural feelings and emotions, to which she is fondly attached. The recreations of the higher ranks are nearly the same as in England. Dancing is practised with peculiar ardour, especially by the Highlanders, who have favourite national steps and movements.

The islands appendant on Scotland, form one of its most conspicuous features. They may be divided into the islands at the mouth of the Clyde; the Hebrides, or Western Islands; and those of Orkney and Shetland. The islands of the Clyde are chiefly Bute and Arran, with the smaller ones of the Cumbrays and Ailsa.

The Hebrides or Western Islands lie on the western coast of Scotland. They are about 200 in number. The largest is Lewis, 87 miles long. The next in size are Skye, Mull, and Islay, South Uist, and Jura. Most of them are rocky and barren, with hardly a single tree, or even a bush upon them. The most westerly of the Hebrides is St. Kilda: it is small and rocky, yet inhabited. Its shores are the resort of vast varieties of sea-fowl, which the islanders pursue at immense hazards, by swinging with ropes from the perpendicular cliffs.

There are 87 of these islands inhabited, and several under good cultivation, producing tolerable crops of grain, pulse, and potatoes. The inhabitants are about 70,000 in number. Their only articles of trade are horned cattle, sheep, and fish.

One of the smallest of these islands, named Staffa, is remarkable for a singular basaltic cavern, called Fingal's Cave, 227 feet in length, and 42 wide. The entrance resembles a gothic arch, and the floor of the cave is covered with water. The walls of the interior are formed of ranges of basaltic columns, irregularly grouped. This natural architecture is said to surpass, in grandeur and magnificence, the most splendid artificial temples and palaces in the world.

At the northern extremity of Scotland lie the Orkneys, about 70 in number, but less than half of them are inhabited. They are rocky, and have but little vegetation besides juniper, wild myrtle, and heath. The soil is boggy or gravelly; some of the islands contain iron and lead. The sea in this neighbourhood is very tempestuous. In June and July, the twilight which continues throughout the night is sufficiently strong to enable the inhabitants to read at midnight. The population is about 30,000. They have some manufactures of linen and woollen, and a trade in cattle, fish, oil, and feathers. Vast numbers of sea-fowl frequent the rocky cliffs of these islands, and one of the chief employments of the inhabitants is bird-catching.

The Shetland Islands lie about 60 miles north-east of the Ork-

neys. They have a wild and desolate appearance; but 17 of them are inhabited. Their vegetation is still more scanty than that of the Orkneys, and their soil, for the most part, is marshy. The shores are broken and precipitous, and excavated by the sea into natural arches and deep caverns. From October to April, perpetual rains fall, storms beat against the shores, and the inhabitants are cut off from all communication with the rest of the world; but the aurora borealis exhibits, at this season, a brightness equal to that of the full moon. The population is about 28,000; the people live by fishing and the manufacture of coarse woollens.


Edinburgh, the capital of Scotland, stands upon the southern shore of the Firth of Forth, a mile and a half from the sea. Its situation is remarkably picturesque. It occupies three high ridges of land, and is surrounded on all sides, except the north, by naked, craggy rocks. The middle ridge is the highest, and on either side is a deep ravine. The more ancient part of the city occupies the two southern ridges. High street runs along the middle eminence, in nearly a straight direction, for about a mile, and exhibits a very grand prospect. With the exception of the principal avenues, the other streets of what is called the Old Town are only narrow, dirty lanes, among houses some of them ten and eleven stories high.

The New Town presents quite a different aspect. It is built on the northern ridge, and its streets and squares are not surpassed in regularity and elegance in any part of the world. It communicates with the old town by a bridge, and an immense mound of earth crossing the deep *loch* or ravine between them. The Castle of Edinburgh is an ancient fortress on a rugged rock, mounting abruptly to the height of 200 feet. Holyrood House, for many centuries the residence of the kings of Scotland, is a quadrangular edifice in the eastern part of the city. In the centre of Edinburgh is a vast pile, comprising several edifices around Parliament Square, which contain a number of large libraries.

The university is celebrated both as an institution for teaching, and a nursery for eminent men; the number of students is upwards of 2000. Edinburgh has its Royal Society for physical and literary researches, its antiquarian and horticultural societies, an institution for the promotion of the fine arts, and an academy of painting. This city is chiefly supported by its courts of justice, whose jurisdiction extends over all Scotland. A great proportion of the inhabitants are lawyers, and the literary talent for which the city is renowned, has gained it the appellation of the Modern Athens. Population, in 1831, 136,000.

Leith is the sea-port of Edinburgh; it was formerly about two

SCOTLAND.



View of Edinburgh.



Cathedral of Glasgow.

The Cathedral of Glasgow, built 700 years ago, is the most entire specimen of Gothic architecture in Scotland. It is 284 feet long, and 65 feet broad. The spire is 220 feet high



Ruins of St. Andrew's Cathedral, Fifeshire.

St. Andrew's Cathedral, destroyed at the time of the Reformation, was one of the finest ecclesiastical structures in Scotland, and the metropolitan church of the kingdom. The scanty ruins that remain attest the elegance of its architecture.

EUROPE.



Ruins of Loch-Leven Castle, Kinross-shire.

Loch Leven Castle, situated on a small island in Loch-Leven, is famed in Scottish history for the imprisonment of Mary Queen of Scots, and her romantic and adventurous escape.



Dunottar Castle, fifteen miles south of Aberdeen, Kincardineshire.

Dunottar Castle was formerly considered to be impregnable. The regalia of Scotland were once deposited here for safe keeping.



Ruins of Melrose Abbey, Roxburghshire.

Melrose Abbey, built about 700 years ago, was the finest Gothic structure in Scotland. It is 258 feet long, and 138 wide. These ruins are much admired, and are often visited by travellers.

SCOTLAND.



Stirling Castle, Stirlingshire.

Stirling Castle was in the feudal ages oftentimes the residence of the kings of Scotland, and the scene of some of the most memorable events in Scottish history.



Dumbarton Castle, Dumbartonshire.



Bothwell Castle, Lanarkshire.

Dumbarton Castle is one of the oldest in Scotland: it dates back to the days of the ancient Britons; and before the invention of fire-arms was held to be impregnable.

Bothwell Castle, on the Clyde, was formerly one of the chief seats of the Earls of Douglas, and is noted in Scottish history.



Dun Dornadilla, Sutherlandshire.

Dun Dornadilla is the remains of one of those ancient circular towers, called Duns, whose ruins are so frequently met with in the northern parts of Scotland.

EUROPE.



Linlithgow Palace, Linlithgowshire, eighteen miles west of Edinburgh.

Linlithgow Palace was often the residence of the kings of Scotland, and, when entire, was a magnificent edifice. Mary Queen of Scots was born here in the year 1542.



Drumlanrig Castle, the residence of the Dukes of Buccleugh.

Drumlanrig Castle, on the river Nith, in the south of Scotland, is a splendid edifice. It is surrounded by extensive parks and plantations.



Glamis Castle, Angus-shire.



Inverary Castle, the residence of the Dukes of Argyle, Argyleshire.

miles distant from that city, but is now connected with it by continuous ranges of buildings. The harbour has been much improved by art, but is not accessible to large ships, except at certain times. The commerce carried on here is considerable. Population, 26,000.

Glasgow is the largest city in Scotland, and owes its prosperity chiefly to its manufactures. It stands upon the Clyde, and contains a large number of handsome buildings, mostly of modern construction. The streets are generally spacious and well paved. The cathedral is a massy building, and the most entire specimen of Gothic architecture which the furious zeal of the reformers left standing in Scotland. In Glasgow and the neighbourhood are 32,000 cotton looms and 300 steam machines in manufactories, founderies, &c. The general aspect of the town is rendered gloomy by the coal-smoke, which has blackened the buildings, and hangs in dingy clouds over the city. Population, 202,000.

Paisley, seven miles from Glasgow, is the third town for size and commerce. It has extensive manufactures, and a population of 57,000. Greenock, at the mouth of the Clyde, is the out-port of Glasgow; and its prosperity, as well as that of Glasgow, is of very recent date. Its harbour is commodious, and its trade extends to every part of the world. Population, 28,000.

Aberdeen is a handsome city on the eastern coast, with a university, and considerable commerce and manufactures: population, 58,000. Perth, on the Tay, is the most regularly built of all the cities of Scotland, and is surrounded with beautiful scenery: population, 20,000. Inverness, the capital of the North Highlands, is well built, and enjoys nearly all the trade of the northern part of the kingdom: population, 15,000.

IRELAND.

IRELAND is a fine fertile island, lying west of Great Britain, from which it is separated by St. George's Channel and the Irish Sea. The climate is mild and moist, which produces a beautiful and continued verdure, and has led to its being called by the poetical appellations of the Emerald Isle and Green Erin.

The surface of the country, though in general level, is diversified with numerous hills and mountains; these do not, however, form ranges of any great extent, but lie chiefly in short detached ridges: those in the vicinity of the celebrated Lake of Killarney, are the best known, and the most elevated. Ghurane Tuel, the highest, rises to the height of 3400 feet above the sea.

The Shannon is without a rival among rivers in the three king-

doms. It rises far in the north, from Lough Allen, in the province of Connaught, and has a course of 200 miles, throughout the whole of which it is more or less navigable. There are also the Barrow, Boyne, Foyle, Bann, Blackwater, &c. The other rivers are rather numerous than of long course; but they almost all terminate in wide estuaries and *loughs*, which diffuse through Ireland the means of water communication, and afford a multiplicity of spacious and secure harbours.

Lakes or loughs are a conspicuous feature in Ireland, where this last name, like the similar one used in Scotland, is in many instances applied to arms of the sea. Lough Neagh is the largest lake in the United Kingdom, covering nearly 100,000 acres. Lough Erne, Lough Corrib, &c. include a great variety of rich and ornamented scenery. Lough Foyle, Lough Swilly, and Belfast Lough, are properly bays. Connaught has several extensive lakes. That of Killarney, in the south, is famed, not for its extent, but for the singular grandeur and beauty of its shores.

Ireland was once covered with forests, which are now replaced by immense bogs. These form a remarkable feature, characteristic of the country. They afford abundant supplies of peat, used by the inhabitants for fuel. From their depths are also taken quantities of wood in complete preservation, which indicate that these bogs are the remains of the ancient forests. The skins of animals and men that have been swallowed up in them, have been found converted into a sort of leather by the tanning matter which the moisture contains.

Coal is the most abundant mineral. It is found in Kilkenny, in the south. Marble and slate occur in the same quarter. Iron was formerly produced in many parts, but at present few or no mines are worked. Copper, silver, and gold, have also been found in small quantities.


The greatest curiosity in Ireland is the Giants' Causeway. It is an astonishing work of nature, and is situated on the north-east coast of the island. It consists of millions of perpendicular columns of stone, rising from 200 to 400 feet above the water's edge. The columns are generally five and seven-sided, and are divided into lengths of about 18 inches, yet set upright, one upon another, and so nicely fitted together, that a knife-blade can scarcely be inserted at the joints. At Fairhead, on the same coast, there are ranges of basaltic columns, not articulated like those of the Giants' Causeway, but reaching the enormous height of 100 and 150 feet in single blocks. In the neighbourhood there are some remarkable caverns.

Agriculture is very backward in this country. The farmers are generally not proprietors of the soil, and studiously avoid

IRELAND.




The Giants' Causeway, County Antrim.



Lake of Killarney, County Kerry.

The Lake of Killarney, so celebrated for the beauty of its scenery, consists properly of three lakes, the largest of which is about six miles long and three broad. This lake is annually visited by numerous travellers.



Eagles' Nest, Lake of Killarney.

The Eagles' Nest is a high craggy rock, on the borders of Lake Killarney, remarkable for the extraordinary echoes it produces. Eagles build their nests amid its rugged steeps.

EUROPE.



Mucrus Abbey, County Kerry.

Mucrus Abbey, on the east side of Lake Killarney, is an ancient and interesting ruin. It is about 100 feet in length; and is regarded as a holy edifice by the neighbouring peasantry.



Dunluce Castle, on the coast of the County Antrim.

Dunluce is an ancient castle, now in ruins, which occupies the top of a high and almost insulated rock. It was once a place of great strength, and was considered impregnable.



Glendalough, County Wicklow.

Glendalough is a retired valley, surrounded by high hills. It contains the ruins of some remarkable monuments, attributed to St. Kevin, a great patron saint of the seventh century. This place was long celebrated as a seat of learning and religion.

any permanent improvement of the land, lest the rent should be raised. Wheat is not generally cultivated, and what is raised is often inferior. Barley is now common, but oats are raised in a tenfold proportion to that of any other grain. The Irish staff of life, however, is potatoes. This root furnishes to the poor the greatest part of their sustenance. The dairy is the best-managed part of Irish husbandry. Flax is extensively cultivated.

The most important manufacture is that of linen, which has flourished for 300 years, but is now on the decline. The cotton manufacture has been recently introduced, and is increasing. The distilleries of Ireland are extensive, and a considerable quantity of whiskey is made and exported. The commerce of this country consists chiefly in the exports of the agricultural products to other parts of the British Empire. To England alone, they amounted, in 1831, to the value of 50,000,000 dollars, comprising grain of various kinds; cattle, beef, pork, butter, &c., besides linen. The trade to foreign countries is, however, greatly inferior.

Ireland is still denominated a distinct kingdom, but it is governed by a viceroy appointed by the sovereign, called the Lord Lieutenant of Ireland. There is also an Irish chancellor, a secretary of state, commander of the forces, and an attorney-general. The island was incorporated with the kingdom of Great Britain, in 1800. There is now no separate parliament, but Ireland is represented by 32 peers and 100 members of the House of Commons, in the parliament of Great Britain. The citizens of Ireland are entitled to the same privileges with those of England, in all matters of commerce and provisions under treaties.

There is one university in Ireland, styled Trinity College or Dublin University: it has about 400 students, and is an institution of a very high character. At Maynooth and Carlow there are Roman Catholic Colleges, and a Jesuits' College at Clongows. The education of the people has been much neglected until recently: great efforts have been lately made by private benevolence to extend the means of instruction to the poor, though with but partial success.

The arts are not in a flourishing state in Ireland, principally from the want of the encouragement that the residence of the rich proprietors would give. The useful arts are far lower than in England or Scotland, and the ornamental ones are little cultivated. A taste for music is common, and no man is more welcome in an Irish house than a piper or a harper. Many of the old national airs are sweet, but they are not so widely spread as those of Scotland.

Ireland has contributed her full share to the literature and sci-

ences of the United Kingdom, and there are no names more celebrated than those of Burke, Swift, Goldsmith, Sheridan, and Moore. The great national bent of genius seems to be towards wit and eloquence, and this appears not only in the distinguished men, but in the mass of the people; for the very beggars pursue their vocation with a union of these two qualities that is often irresistible.

The general religion is the Catholic, though the established church is that of England. Four-fifths of the inhabitants are Catholics, and the other fifth is composed principally of Episcopalians, Presbyterians, Methodists, and Baptists. The established church has four archbishops, and 22 bishoprics. There are 33 Catholic archbishops and bishops, 1500 parish priests, 3000 curates, and 984 benefices, averaging more than 6000 souls each. In every parish there is a chapel. The established church is chiefly supported by the payment of a composition for tithes, and the Catholic church by contributions, and fees for marriages, burials, masses, &c.

The numbers of the different religious denominations are as follows:—Roman Catholics, 6,450,000; members of established Church, 870,000; Presbyterians, &c. 680,000.

In the eastern part of the island the people are chiefly of English, and in the north of Scottish descent, but speak the English language, and are mostly Protestants; but in the north and west the original Celtic race predominates. The latter use the Irish language, which approaches very nearly to that of the Scottish Highlanders, and in many districts they are wholly ignorant of the English. The native Irish are chiefly Catholics, and the Anglo-Irish Protestants. The population is about 8,000,000.

The Irish people are generous, quick-witted, hospitable, and cheerful; they are, however, easily offended, and prone to resentment. Duels are not rare among the gentry, nor less dangerous appeals to force unfrequent among the lower classes. The great mass of the latter live in a state of abject poverty and wretchedness: they are degraded by the oppression of the great landlords and their agents. The payment of church tithes and a multitude of taxes, swallows up their earnings and discourages the spirit of industry. Beggars are numerous, and notwithstanding the natural fertility of Ireland, many of the poor have perished with hunger.

Ireland is divided into four provinces, Ulster, Leinster, Munster, and Connaught. These are subdivided into 32 counties.


Dublin, the capital of Ireland, disputes with Edinburgh and Bath the reputation of being the most beautiful city in the empire. It is delightfully situated at the bottom of a bay on the eastern

IRELAND.



St. Patrick's Cathedral, Dublin.

St. Patrick's Cathedral is a venerable structure, which stands in a low and ruinous part of the city. It was built in the year 1190; decorated with a steeple in 1370, and again in 1750.



The Four Courts, Dublin.

The Four Law Courts, situated on the north bank of the Liffey, form one of the finest structures in Dublin. It consists of a square of 140 feet, presenting a front of six Corinthian pillars supporting a circular lantern and magnificent dome.



The Royal Exchange, Dublin.

The Royal Exchange forms a square of 100 feet. Its principal front has a highly-decorated portico of six Corinthian columns.

EUROPE



The Bank of Ireland, formerly the Parliament Houses, Dublin.

This building was erected between the years 1729 and 1739. The portico is 147 feet in length, supported by lofty Ionic columns; the whole covering an acre and a half of ground.



Carrick-a-Rede, on the coast of the County Antrim.

Carrick-a-Rede, a high rocky island, is separated from the main land by a deep chasm 60 feet wide; over this a rope bridge is thrown which enables visitors to pass in safety.



Powerscourt Waterfall, County Wicklow.

Powerscourt Waterfall is a highly interesting object, descending 350 feet down a steep hill, amid thick overhanging woods.

coast, about a mile from the shore, and is divided by the little river Liffey into two equal parts. The city is nearly square, being about two and a half miles in extent each way. The houses are generally of brick, and the streets irregular; but those that run parallel with the river, are for the most part uniform and spacious. In the more modern part, they are from 60 to 90 feet wide. There are several fine squares, one of which, called Stephen's Green, occupies 27 acres, and has a magnificent appearance. Sackville street is one of the finest in Europe. No city, in proportion to its size, has a greater number of elegant buildings.

This city has a considerable trade by sea, and the canals which extend from this point to different parts of the island. Few places exhibit a greater contrast between wealth and poverty than Dublin. The chief part of the suburbs, and some streets in the city, are the abodes of thousands, who live in the most abject poverty and wretchedness. Population, 227,000.

Cork, the great southern emporium of Ireland, has a population of 107,000, being, in point of wealth and magnitude, the second city in the island. It has a good harbour, and a flourishing trade in the export of salt provisions. The greater part of the city is built upon an island. The public buildings are simple in their architecture, but large and convenient.

Limerick, upon the Shannon, has some manufactures, and a large export trade: population, 60,000. Londonderry, on the north-west coast, is an ancient place, with a fine gothic cathedral: it carries on some commerce with America and the West Indies: population, 10,000. Belfast is the grand emporium of the north of Ireland, and commerce is the main source of its wealth. The linen fabric of the north, together with oats, oatmeal, and provisions, are the principal exports. Population, 53,000.

FRANCE.

FRANCE is a great and powerful kingdom, placed, as it were, in the centre of the civilized world, and for several centuries distinguished by the conspicuous part which it has acted in the affairs of Europe. Its population, military power, vast resources, and active industry, render it one of the most important and interesting countries on the globe.

France is bounded north by the English Channel and Belgium; east by Germany, Switzerland, and Italy; south by the Mediter-

anean Sea and Spain; and west by the Atlantic Ocean. Its greatest length from north to south is 590 miles, and its breadth is about the same. It contains 205,000 square miles.

The surface of this very extensive territory is in general level, although it borders and is encroached upon by the greatest mountain ranges of Europe. The Alps cover the full half of its eastern frontier. The Pyrenees range along the southern border. On the east, where France reaches to the Rhine, are the Vosges; and in the centre and south, the chain of Auvergne and the Cevennes: these last are, however, of moderate height. But by far the greater part of France, including the whole north and east, is one widely extended plain, which yields in high perfection all the fruits and products of the temperate zone.

The rivers of France, though not of the first magnitude, are extensive and commodious. Traversing almost every part of the kingdom, they afford ample means of internal navigation; and the broad plains which border on them yield the most luxuriant harvests. The Loire is the principal. The other great rivers are the Rhone, Garonne, Seine, and the Rhine; those of secondary rank are the Somme, Adour, Var, Moselle, Iserc, Marne, Meuse, &c.

France, with regard to internal economy, is one of the richest and most flourishing countries in the world. In point of industry she ranks third after Britain and the Netherlands; while she possesses a greater extent and more natural advantages than either of those great seats of commerce and manufacture.

This country yields in abundance the most solid and useful of all metals, iron. There are about 400 forges in the kingdom, producing upwards of 160,000 tons of metal, valued at 15,000,000 dollars. Coal is abundant, but the beds lie at a distance from the sea, and are little worked. There were formerly many copper-mines, but they are now chiefly abandoned. Lead and manganese abound in quantities. Silver, cobalt, nickel, cinnabar, and arsenic, are sometimes found.

Agriculture is the most flourishing branch of French industry, yet it is not in so advanced a state as in Great Britain. The vine occupies the chief attention of the French husbandman. The vineyards of France yield 250 different sorts of wine; they occupy 5,000,000 acres, and their average produce is estimated at 900,000,000 gallons. Wheat, rye, and potatoes are raised in the north; olives in the south; and Indian-corn and tobacco in various quarters. Beets are cultivated for making sugar, and many million pounds are produced annually. The rent of land is very low, and the farms are generally small. A large portion of the population of this country are proprietors of the soil.

FRANCE.



Grapes.



Olives.

The Olive tree grows forty or fifty feet high; the fruit is about the size of a plum. It contains an oily pulp, from which the well-known sweet oil is made. Of this, immense quantities are used for culinary purposes, making soap, and for burning in lamps. The oil, and the fruit pickled, are with us a luxury, and are obtained chiefly from France.



The Chestnut.

The Chestnut tree grows to a large size in France, and other parts of Southern Europe, and is very fruitful. The nuts are used as food by the poorer classes, a sweetish tasted bread being made from them.

EUROPE.



Kermes Oak.



Cork Tree.

The Kermes Oak nourishes a small insect similar to the cochineal insect. When dead, a bright scarlet dye is made from it.

Cork is the bark of a species of oak which grows in the South of France, Spain, and Portugal. The bark is stript from the tree in large pieces, smoked over a fire, then laid down flat, and loaded with heavy weights to keep it straight.



Walnut.



Mulberry.

The Walnut, of the species called the English Walnut, is extensively cultivated in France and Italy, for the sake of the nut, and the oil that is made from it. The latter is obtained by pressure: it is used for the table, and also in the finer kinds of painting.

The Mulberry tree, now so extensively reared in France, Italy, and the adjacent regions, for the purpose of feeding silk-worms, is a native of China, from whence it gradually found its way into Southern Europe about 700 years ago.

Though the commerce of France is much inferior to that of Great Britain, yet it is still very considerable. The annual value of the imports is upwards of 125,000,000 dollars, and the exports are rather more than that amount. The first consists of raw materials for manufactures, and of articles of food; and the exports of manufactured goods of various kinds, wine, brandy, oil, &c.

The interior commerce must be very extensive, though it is difficult to estimate its amount, as, notwithstanding considerable advantages for navigation, the bulk of it is carried on by land. The old medium of fairs has been preserved, and it is calculated that upwards of 26,000 are held in France every year: these attract vast crowds of people, and an immense amount of articles of various kinds are sold at them.

The products of French industry are very numerous, and are distinguished for beauty and excellent workmanship. The manufactures have multiplied greatly within the last 30 years, and comprise cotton and woollen goods of every variety; porcelain, clocks and watches; cashmere shawls, damasks and silks of fine fabric and great beauty; gloves, &c.

The military force of France, though no longer that immense mass of which it consisted before and during the time of Napoleon, is still a formidable body: under the peace establishment it amounts to upwards of 400,000 men, besides the national guards or militia. The navy comprises 49 ships of the line, 60 frigates, 37 steam-ships, and about 140 smaller vessels: it is in a high state of efficiency, and is rapidly increasing.

Though no country presents greater opportunities for prosecuting the study of all departments of learning than France, yet but imperfect provision has been made for the instruction of the mass of the people; not more than one-third of the departments are provided with elementary schools, and not more than one-half of the inhabitants can read and write. The number of elementary schools is about 47,000, which are attended by nearly 2,800,000 scholars between the ages of two and fifteen, out of almost 8,000,000, the whole number in France between those ages. All these establishments are under the patronage and control of government, which grants annually about 1,000,000 dollars for their support. The lycées, or royal colleges, are 36 in number. The name of university is now confined to Paris, but the provincial establishments bearing the name of academies are constituted like the universities of other countries.

The French excel in chemistry, mathematics, astronomy, and belles lettres. Literary associations are very numerous, at the head of which stands the Institute in Paris, the most celebrated scientific body in the world. Every provincial town of conse-

quence has its public library, a museum, and in general a society for promoting literature and the arts. There are 273 such libraries in France.

Until the revolution of 1830, the Roman Catholic was the established religion; but no one sect now has any advantage over another. There are belonging to the Catholic church 4 cardinals, 14 archbishops, 66 bishops, besides a large body of ecclesiastics of various grades, amounting in number to 36,649. There are, also, 1983 religious establishments, which contain 19,340 women. The salaries of both the Catholic and Protestant clergy, are paid out of the public treasury. The Catholic church costs the government annually about 7,000,000 dollars, and the Protestant 130,000 dollars. The Protestants in France amount to 2,000,000, and in Paris to 30,000.

The government is a constitutional monarchy, and the succession of the crown is limited to the male line. There is no monarchy in Europe so limited as the French. The legislative power resides in the king, the house of peers, and the house of deputies of the departments: each branch may propose a law. The number of peers is unlimited, and the nomination of them belongs to the king. By a late law, the peerage is no longer hereditary.

The people of France are active, brave, and ingenious; they are polished and gay in their deportment and manners; and politeness and urbanity may be traced through all classes of society, from the highest to the lowest: those in the upper ranks are very attentive to the graceful accomplishments, and excel in dancing, fencing, &c., and their example is followed as much as possible by their inferiors. The women take an active part in all the concerns and business of life: at court they are politicians; in the city they are merchants, accountants, and shopkeepers; and in the country they labour on the farms with the men.

The local divisions of France, prior to the revolution, were provinces, 32 in number. This arrangement is, however, superseded by one into departments, much more minute; the number of which, including Corsica, is 86. The population of France is estimated at about 32,500,000.

The colonies of France are, in North America, the islands of St. Pierre and Miquelon; in the West Indies, Guadaloupe, Martinico, &c.; in South America, Cayenne; in Africa, Algiers, Senegal, Goree, and the Isle of Bourbon; in Asia, Pondicherry and Karikal, on the Coromandel coast; Chandernagore, in Bengal; and Mahe, on the Malabar coast. The population of the colonies is estimated at 2,285,000, which, added to the population of France, makes a total for the subjects of the French monarchy of 34,785,000.

FRANCE.



Fountain of Vaucluse.

This Fountain, the source of the river Sorgue, is fifteen miles from Avignon. Here the celebrated Petrarch resided; and through his writings, Vaucluse has become famous in all parts of the civilized world.




Making Wine.

Gathering Grapes.




French Coffee House.

EUROPE.



The Luxembourg Palace, Paris.

The Luxembourg Palace was completed in 1620, after four years' labour; and was long inhabited by various members of the royal family. During the revolution it was converted into a prison; it was afterwards occupied by the Senate—at present, the Chamber of Peers assemble there. The building is very spacious; and its rooms contain beautiful specimens of architecture and statuary.



Church of St. Genevieve, Paris.

The Church of St. Genevieve, called during the revolution the Pantheon, was commenced in 1764. It is built in the form of a cross, and is 339 feet by 253, uniting in its style of architecture the Greek and the Gothic. Many of the most celebrated characters of France have been interred here.



Palais Royal, Paris.

The Palais Royal was built in 1663, by Cardinal Richelieu, for his own residence; it became afterwards a royal palace. The side-wings are each 700 feet in length, and the opposite ones 300. At present, it is filled with splendid shops, cafes, &c. It is a general rendezvous and place of amusement.

Corsica is an island in the Mediterranean Sea, situated between the coast of Italy and the Island of Sardinia, about 110 miles from the coast of France, and forms a part of that kingdom: it is 120 miles in length, and of an unequal breadth; area, 3880 square miles. Population, in 1831, 185,000. This island is covered with mountains; the principal chain divides it into two unequal parts, and is covered with snow the greater part of the year. The soil, though stony and but little cultivated, is productive in corn, wine, oranges, lemons, figs, &c.; but the chief wealth consists in oil, chestnuts, and timber. The fisheries are valuable.

Bastia, the largest town, has a population of 12,000. Ajaccio, on the western coast, was the birth-place of Napoleon. It contains 8000 inhabitants. The land in Corsica is mostly public property. The commerce consists chiefly in the exportation of coral, which abounds on the coasts. A narrow strait on the south divides this island from Sardinia.

Paris, the capital of France, is the second city in Europe for population. It is built on both sides of the river Seine, about 200 miles from the sea by the course of the river, though only about half that distance by the roads, and is famous for its public buildings, its scientific and literary institutions, and for the politeness and gaiety of the inhabitants. Population, 900,000 to 1,200,000.

The city is irregularly built; the houses are high, rising seven or eight stories, and its streets, with a few exceptions, narrow. The boulevards or broad streets, planted with trees, are eighteen in number, and form pleasant promenades. There are 74 public places or squares, some of which are adorned with handsome monuments and fountains. The Seine is crossed by 19 bridges, and its banks are lined with 50 fine stone quays, the whole extent of which amounts to 15 miles.

The Champ de Mars is an oblong park, bordered by rows of trees, and extending from the military school to the river; it is the spot commonly appropriated to the reviews of troops and great public festivities. The gardens of the Tuileries to the west of the palace are elegantly laid out with gravelled walks, terraces, plots of flowers, shrubs, groves of trees and basins of water, interspersed with beautiful statues in bronze and marble. These are the favourite walks of the Parisians, and on Sundays they resort hither in crowds. The Luxembourg gardens in the southerly part of the city also afford beautiful walks.

The Champs Elysees form a spacious common in the western part, and the entrance to the city in this quarter is one of the finest avenues in the world. Another fine square in Paris is the Place Vendome, in the centre of which stands a column erected

by Napoleon in honour of the Austerlitz campaign. It is an imitation of Trajan's pillar in Rome, 134 feet high, and 12 in diameter. The column is of brass, made from 425 Austrian and Prussian cannon, and is covered with bas-reliefs, representing scenes of the battle it commemorates. On the Pont Neuf stands an equestrian statue of Henry IV. in bronze, one of the finest ornaments of the city. A similar one of Louis XIV. occupies a small area called the Place des Victoires. A great number of elegant fountains adorn and purify the streets and markets. An immense fountain, in the shape of an elephant, in bronze, was begun by Napoleon on the spot occupied by the Bastile, but still remains unfinished.

The public buildings in Paris which deserve notice for their size and magnificence are too numerous even to be mentioned here. In this respect Paris is far above London. The Tuileries form an extensive and somewhat irregular pile nearly one-fifth of a mile in front, which has a noble effect. The Louvre is a model of symmetry, and is thought to make the nearest approach to perfection of any modern building. It contains 1000 paintings, 1500 statues, and 20,000 drawings.

The church of Notre Dame is a noble gothic edifice, 390 feet in length, with towers 204 feet high. It was 200 years in building, and was finished about the year 1200. The church of St. Genevieve is now called the Pantheon, and is designed as a mausoleum for the ashes of celebrated men: it is a magnificent edifice in the modern style. The Hospital of Invalids is an immense building, designed for the residence of disabled soldiers. It is surmounted by a splendid gilt dome, which alone was 30 years in building, and is esteemed one of the masterpieces of French architecture.

The Jardin des Plantes is the noblest collection of interesting objects in natural history that has ever been formed.

The libraries of Paris are very large, and formed upon the most liberal principles. Most of them are public, and accessible at all times to the rich and poor. The royal library contains above 500,000 volumes, besides 100,000 manuscripts, 100,000 medals, many hundreds of thousands of tracts, and 1,500,000 engravings. This library is crowded constantly by persons of all classes in pursuit of knowledge. The other libraries have from 150,000 volumes downward.

There are about 30 theatres, large and small, in Paris. All the theatres in France pay a tenth part of their receipts to the poor. The houses in the older parts of Paris are very high. The streets are generally without sidewalks, and some are paved with flat stones. All those parts without the boulevards are called

FRANCE.



Front View of the Palace at Versailles.

The Palace at Versailles, twelve miles from Paris, is the most sumptuous in Europe. It was built by Louis XIV., who, during twelve years, lavished immense sums on its embellishment. It is 800 feet long, and contains many most splendid rooms; while pictures, statues, gardens, temples, and pavilions, meet the eye in every direction. This palace has not been inhabited since the early part of the revolution. The striking events of which it has been the theatre, connect this edifice with some of the most remarkable occurrences recorded in the history of Europe.



Cathedral at Autun.

Autun, 160 miles from Paris, is an ancient town. It attracts notice by a temple, and other remains, which indicate its importance as a Roman city; also, by its fine modern cathedral.



Pont du Gard.

The Pont du Gard, near Nîmes, is a Roman aqueduct which passes over the river Gardon. It is in good preservation, and consists of a series of arches 157 feet high, 350 long at the bottom, and 872 at the top. The grandeur and simplicity of this ancient monument excite the admiration of every traveller.

EUROPE.




View of the City of Lyons.

Lyons is an important city. It is built at the confluence of the Rhone and the Saone, over both of which streams there are several bridges. The origin of Lyons is unknown, but it was a noted place in the days of Our Saviour: and was called by the Romans Lugdunensis.



View of Bordeaux.

Bordeaux is, next to Marseilles, the most commercial city in France. Its interior is not handsome, the streets being very narrow and crooked, but many of the buildings are elegant. Vestiges of Roman grandeur still remain.



Calais Harbour.

Calais is an ancient town; and its possession was often contested by the French and English. It remained in the hands of the latter from 1346 until 1558. This town is the chief point of communication between France and England—steam-boats and other vessels are constantly running from hence to Dover.

FRANCE.



Polignac Castle.

Polignac Castle is an ancient feudal fortress, situated in the department of the Upper Loire.



View of the City of Dijon.

Dijon, 170 miles south-east of Paris, presents a striking appearance to the approaching traveller from its lofty and numerous spires. It contains a distinguished University.



View in Strasburg.




Grande Chartreuse.

Strasburg, in the eastern part of France, is noted for its cathedral, or minster, the tower of which is 470 feet high.

The Grande Chartreuse is a celebrated Carthusian Monastery, situated at the base of the Alps. It was founded by St. Bruno, in 1086; and was at one time the head of all the Carthusian monasteries in Europe—173 in number.

EUROPE.




Cathedral at Rheims.



Cathedral at Amiens.

The Cathedrals of Rheims and Amiens are both splendid and spacious structures. The first dates from the twelfth century. By some it is regarded as the most perfect Gothic edifice in the world. In this cathedral all the kings of France, from the time of Philip Augustus (1179) to Charles X. (1825), were crowned and anointed, except Henry IV., Napoleon, and Louis XVIII.



Cathedral at Rouen.

This Cathedral, commenced by William the Conqueror, was considered one of the finest specimens of ecclesiastical architecture in France. By a late disaster, a great part of it has been destroyed.

fauxbourgs. The gates of the city are denominated barriers, and here passengers must exhibit their passports, and merchandise pay a duty on entering the city.

The neighbourhood of Paris is highly cultivated, and there are many sites at once beautiful and romantic. The celebrated St. Cloud, with its superb palace, its park, gardens, cascade, fine view and political associations, is within 5 miles; and Versailles, with its magnificent but melancholy grandeur, is within 12 miles of the capital.

Lyons is considered as the second city in France, and amongst the foremost in regard to commerce and industry. It is on the whole a noble city. The quays along the Rhone are superb. The cathedral is highly ornamented in the florid gothic style; and the squares, especially the *Place de Bellecour*, with its fountains and statues, are nowhere surpassed. On the other hand, the old streets are narrow, bordered by lofty and gloomy walls, and divided by a muddy stream.

This city is celebrated for its manufactures of silk and other goods, which employ a great number of the inhabitants. There are here numerous hospitals and churches; several learned societies, and institutions for education, among which is a royal college and a fine library of about 100,000 volumes, &c. Population of the city, 108,000.

Marseilles, on the Mediterranean, is the chief commercial city of France. It consists of two divisions, the old and the new town: the former is composed of narrow streets and ancient houses. The new town is equal in beauty to any city in France; the streets are broad and straight, the squares large and handsome, and the buildings remarkable for their elegance. The quays are crowded with ships and merchants from various parts of the world. Population, 116,000.

Bordeaux is situated on the Garonne river, 60 miles from its mouth: it is one of the chief commercial towns in France, and exports large quantities of wine, brandy, oil, fruits, &c. Its merchants are engaged also in the colonial trade, and in the whale and cod fisheries. Population, 94,000. Rouen, on the Seine, below Paris, was formerly a place of much wealth, and is famous for its manufactures of jewelry. Population, 90,000.

Nantes, on the Loire, near its mouth, is a considerable commercial place, and a part of it is very elegantly built: population, 72,000. Lille, 140 miles north-east of Paris, is a frontier town, and well fortified; it is surrounded by walls, and was fortified by Vauban; the citadel is considered one of the strongest in Europe: population, 70,000. Toulouse, on the canal of Languedoc, is

next in antiquity to Paris : it is surrounded by walls, and has a town-house and church of great magnificence : population, 54,000. Strasburg, on the borders of Germany, is one of the best fortified cities in Europe : the steeple of its cathedral is 574 feet high, and is the loftiest building in Europe : population, 50,000.

Orleans, on the Loire, has a noble cathedral and bridge : population, 40,000. Avignon, on the Rhone, was once the residence of the popes ; and Nismes, in the same neighbourhood, possesses the remains of a large Roman amphitheatre : population, 31,000. Toulon, a little to the east of Marseilles, is an important seaport and has an arsenal and magazine, containing an immense quantity of stores for the navy : population, 30,000. Brest, at the entrance of the British Channel, is the chief naval station of the kingdom : it has a quay a mile in length : population, 26,000.

SPAIN.

SPAIN comprises the chief part of a great peninsula lying in the south-west part of Europe. It is advantageously situated for trade and commerce, and two centuries ago was the most formidable power in Christendom, but it is now comparatively weak ; and is backward in agriculture, manufactures, the arts, and education.

It is bounded north by the Bay of Biscay and France, east and south by the Mediterranean Sea and the Straits of Gibraltar, and west by Portugal and the Atlantic Ocean. Its greatest length from east to west, is 640 miles ; breadth, 530 ; area, 183,000 square miles. Spain is a mountainous country, and a large portion of it has an elevated surface. The Pyrenees form its north-eastern boundary, and are connected with the Cantabrian chain, which extends throughout the northern part of the kingdom. The chief of the central and southern chains, are the Sierra Toledo, Sierra Morena, and Sierra Nevada.

The mountain of Montserrat is a detached eminence of the eastern Pyrenees, about 30 miles north-west of Barcelona. It consists of a cluster of sharp peaks, rising to the height of 3300 feet, and always capped with clouds. The whole mountain is 24 miles in circumference. There are 14 hermitages upon different parts of these heights, and about half-way up is a magnificent convent of Benedictines. The scenery in every part of this remarkable eminence is strikingly bold and romantic.

The rivers of Spain form an important feature in its geography. None of them, however, are of much importance as medi-

SPAIN



The Fig.



Cactus Tuna, or Fijodo Inferno.

The Fig is cultivated in Europe, Asia, and Africa, and forms an important article of food. More than 100 species are known, but in most of them the female plant only bears fruit. Dried figs are imported into the United States from Spain, Portugal, France, and Turkey.

The Cactus Tuna is employed in Spain and Portugal for hedges, and, in consequence of the multitude of its strong and sharp prickles, forms an almost impervious barrier to cattle.



The Orange.



Carob Tree and Bean.

The Orange grows in great perfection in Spain, and vast quantities of the fruit are exported to other countries. The blossoms appear in May, and the fruit ripens in the following January. A tree yields from 1500 to 2500 oranges annually.

The Carob is one of the most beautiful of European trees; it is of large dimensions, and affords a welcome shade. The pods or fruit when ripe are used as fodder for cattle and swine.

EUROPE.



Cactus Opuntia, or Prickly Pear.




Cistus Rose.



The Guitar.



Dancing the Fandango.



Bull Fight.

ums of communication: they have mostly shallow and rocky beds, and dry up in summer to such a degree as to be nearly useless for navigation. The principal are the Tagus, Ebro, Guadiana, Guadalquivir, Duero, Guadalaviar, Xucar, &c.

This country lies in the southern part of the temperate zone. The cold is never excessive, even in the northern parts. In the south the heat of mid-summer would be intolerable, but for the sea-breeze, which cools the atmosphere. The provinces along the Mediterranean, are the paradise of this kingdom. An everlasting spring seems to reign in this delightful country. The sky of Andalusia is remarkably beautiful; the inhabitants of Seville affirm, that a day was never known when the sun did not shine upon their city.

The greater part of the land in Spain belongs to the nobility, the church, and towns, or corporate bodies. The state of agriculture is wretched in the extreme, and the implements of husbandry are very rude. Wheat, rye, barley, hemp, and Indian corn, are cultivated in almost all the provinces. Olives grow in the southern parts; and in this quarter may be seen large fields of saffron and rice, and cotton plantations. Every part of the country produces wine. The rearing of sheep is an important branch of industry in Spain. The fineness of the Spanish merino wool is well known. There are no less than 16,000 shepherds, and the number of sheep, in 1826, was upwards of 18,000,000.

Spain has naturally great commercial advantages, yet the foreign commerce is limited. Wine, oil, fruits, and wool, are the chief articles of export. The coasting trade is active and important; but the want of good roads, as well as of navigable rivers and canals, greatly retards the inland commerce. The anchovy, tunny, and coral fisheries, are actively prosecuted.

The manufactures of this country were once very important, and are still considerable: they comprise some silk and woollen fabrics, with leather, paper, hats, and soap. Tobacco is manufactured only at Seville. There is a royal manufactory of mirrors at St. Ildefonso; and some iron and steel ware, and brandy, are likewise made in various places. Barilla, from which soda is obtained, is manufactured to some extent along the coast of the Mediterranean: it is procured by burning a vegetable, which is sown for the purpose.

The revenue of Spain, once the largest in Europe, is now greatly reduced; it is supposed to be annually about 30,000,000 dollars, and the public debt amounts to 800,000,000 dollars. The army comprised some years ago about 90,000 men; and the navy three ships of the line, four frigates, and 30 smaller

vessels: the present unsettled state of the kingdom, however, renders it difficult to ascertain the actual condition of the revenue or any other department of the national affairs.

Spain is a limited hereditary monarchy. The constitution of 1837 is similar in many respects to that of France, and guarantees the liberty of the press, and other fundamental principles of freedom. The power of enacting laws resides with the Cortes, in conjunction with the sovereign. The Cortes are composed of two legislative bodies of equal powers; the Senate, and Congress of Deputies.

The religion of this country is strictly Roman Catholic. The number of archbishops is 8, and there are 51 bishops. The clergy of all classes, including monks and nuns, comprises 188,625 individuals. The sovereign nominates to all ecclesiastical dignities, and even to the smaller benefices. The clergy are the most powerful body in Spain, but their influence is diminishing: they retain, however, a strong hold upon the favour of the lower class, and distribute from monasteries alms or food daily to the poor.

There are 11 universities in Spain, but their plans of instruction are antiquated, and seem to be so directed as to spread error and encourage ignorance, rather than knowledge. The few elementary schools are in no better condition. The lower classes seldom learn to read and write, and those above them are but imperfectly instructed, there being but little encouragement for education.

The Spaniards of the higher class are haughty, reserved, fond of parade, and ambitious of dignities and titles; but the common people are gay, good-humoured, and courteous, and are frugal and sober in their habits. Indolence is the common vice of the nation, and the great curse of the country; but the people of Catalonia and Biscay form striking exceptions to the general rule, being more active and industrious than the inhabitants of the other provinces. The people of Spain have generally expressive countenances, dark hair and complexion, and brilliant eyes. The women are distinguished for beauty of person and dignity of manner; and are noted for their fidelity and constancy. The strictness with which they were formerly treated, and the seclusion in which they were kept, are in a great measure done away.

The favourite amusements of the people are music, dancing, and exhibitions of bull-fighting: the latter are generally attended by thousands of both sexes and of all ranks, and are looked upon with enthusiastic delight. The national dance is the fandango, which is full of liveliness and grace; the bolero is another form of the same dance.

SPAIN.



View of Madrid, the Capital of Spain.



View of Seville, Spain.

Seville, called by the Romans *Hispalis*, and by the Moors *Ixbilla*, is one of the most ancient cities in Spain. When taken from the latter by Ferdinand III., it contained 600,000 inhabitants, one-half of whom immediately abandoned it.



View of Cadiz, Spain.

Cadiz, the *Gadir* of the Phœnicians, and the *Gades* of the Romans, has been, from very early times, a noted commercial mart. It was taken and plundered by the Earl of Essex, in 1596; and was unsuccessfully besieged by the French for two years and a half, in 1810, '11 and '12.



View of Cordova, Spain.

Cordova was a town of some note under the Romans, and also under the Moors. When in possession of the latter, it contained a population of 300,000. The bridge over the Guadalquivir was built by them.

EUROPE.



Aqueduct of Segovia, Spain.

The Aqueduct of Segovia is a Roman work of 159 arches, half a mile long, and 94 feet high.



Palace of the Escorial, twenty-two miles from Madrid.

The Escorial, built by Philip II., was commenced in 1563. It is 740 feet by 530, and cost fifty million dollars. It was dedicated to St. Lawrence, and has the form of a gridiron, the instrument on which the saint suffered death. This edifice is partly a palace and partly a monastery. The royal family formerly spent a portion of the summer here. It contains the bodies of all the Spanish sovereigns who have reigned since the time of Charles V. About 140 monks were a few years ago attached to the Escorial.



Palace of the Alhambra, Granada.

The Alhambra was built in 1250, and is the noblest specimen of Moorish architecture existing. The exterior is rudely constructed—the splendour for which it is famed being found altogether in the interior.

The Spaniards are temperate both in eating and drinking: the noted national dish is the *ollapodrida*, a compound of various meats, vegetables and herbs, which even foreigners admit to be palatable. The pleasures of society are sought chiefly at *tertulias* or evening parties, where only slight refreshment is presented; but *refrescos* or dinner parties, are given on a large scale upon special occasions.

Spain is divided into 14 provinces, some of which have the title of kingdoms; each of these has its separate administration, and most of them are subdivided into several smaller provinces. Of all the immense territories in America which formerly belonged to Spain, none remain under her dominion but the islands of Cuba and Porto Rico. In Africa, she possesses Ceuta and some other towns on the Barbary coast, and the Canary Islands. In Oceanica, are the Philippines, and Ladrone Islands.

The number of inhabitants in Spain is estimated at 12,000,000, and that of the colonies supposed to be about 4,088,000, making a total of 16,088,000 for the Spanish monarchy.

The Balearic Islands are a group in the Mediterranean Sea: they consist of Majorca, Minorca, Ivica, and Fromentera; all belonging to this kingdom. Majorca, the largest, is about 100 miles from the coast: it is 40 miles in extent each way, and is mountainous. Minorca possesses the valuable harbour of Port Mahon, which is often visited by the national vessels of the United States. These islands have generally a good soil, and produce oranges, olives, wine, &c. Population, 184,000.

Madrid, the capital of Spain, is a handsome but somewhat gloomy city: the streets are well paved, and have broad foot-paths. The main street of Alcala, long, spacious, and bordered on each side by a row of princely houses, attracts particular admiration. The Prado, a wide public walk, bordered by trees, and connected with gardens all open to the public, is equally conducive to ornament and pleasure. There are many public fountains, supplied with pure, light, and salubrious water, filtered through beds of gravel and sand, from a distance of seven or eight leagues.

The royal palace, built by Philip V., is a spacious and magnificent structure, though the taste displayed in it is a subject of controversy. It contains numerous fine paintings, which do not equal, however, those of the Escorial. The Retiro, with its fine gardens, was defaced by the French, who made it a military post; an extensive and costly menagerie is now forming within its precincts. The museum of statuary and painting, a new and elegant building, has recently been enriched with some of the finest pictures from the royal palaces. The cabinet of natural history,

supported by the government, is also a handsome structure, and its contents valuable. Population, 201,000.

Barcelona is, after the capital, the largest city in Spain; and was, until the disturbances broke out which now agitate the country, distinguished for its commerce and manufactures: the latter comprised woollen, silk, and cotton goods. A thousand vessels entered its ports, and the annual exports were reckoned to amount to 8,000,000 dollars. The city contains four public libraries, eight colleges, several hospitals, numerous churches, and some other remarkable public edifices. Population, 150,000.

Seville is beautifully situated on the Guadalquivir. It was formerly very rich and populous, being the chief mart for the American and India trade. The public buildings are very elegant. The general appearance of the city indicates the Moorish character of its former possessors. The streets are narrow, but clean; the houses are whitewashed, and furnished with balconies; every third or fourth house has a garden and orangery. The cathedral is one of the largest in Spain, and contains the tomb of Columbus. The inhabitants manufacture silk, tobacco, snuff and cigars. Population, 91,000.

Cadiz, on the Atlantic coast, has, by means of its excellent harbour, engrossed the trade once enjoyed by Seville. This city stands upon the isle of Leon, which is connected with the continent by a bridge. From the height of the houses, the narrowness of the streets, and the smallness of the windows, many parts of the city have a gloomy appearance. Here are two cathedrals and a very large hospital. The city is strongly fortified, and is one of the most important sea-ports in Spain. Since the loss of the American colonies, however, its commerce has been much reduced. Its population has a more mixed and diversified aspect than that of any other city in the kingdom. Population, 53,000.


Granada was founded by the Moors, and at the period of their greatest glory, contained 400,000 inhabitants. It is still celebrated as the most beautiful city in Spain, although its population has dwindled to 80,000. The houses are nearly all in the Moorish style. It has many beautiful squares, fountains, and public buildings, with 7 colleges and 11 hospitals. In the immediate neighbourhood is the Alhambra, a magnificent Moorish palace, occupying the space of a small town. Every traveller has been struck with admiration at the sight of its splendid halls, golden saloons, courts, alcoves, fountains, colonnades, and mosaic pavements, which almost realize the description of fairy land.

Valencia, on the Guadalaviar, at its entrance into the Mediterranean, has many manufactories, and is a rich and elegant city. The surrounding country is highly cultivated, and forms

SPAIN.



Hall of the Abencerrages, Alhambra.



Gate of the Sanctuary of the Koran, Alhambra.


In the interior of the Alhambra, the visiter passes through a range of apartments: the Baths, the Court of the Lions, the Hall of the Abencerrages, the Golden Saloon, or Hall of the Ambassadors, the Gate of the Sanctuary of the Koran, the Tower of the Two Sisters, and others, in which the richness and beauty displayed, and the elegance and variety of the ornaments, striko every beholder with admiration.



Colonnades in the interior of the Cathedral of Cordova.

The Mosque of Cordova, now the Cathedral, was erected by the Moors in the seventh century. It is 534 feet by 387, and is ornamented in the interior by rows of cupolas, which are supported by 400 pillars of jasper and marble, dividing the building into nineteen colonnades.

EUROPE.



The Castle of Almanza, fifty-four miles south-west of Valencia.

The Castle of Almanza was a Moorish fortress, once of great importance, and reckoned the Key of Granada.



Montserrat, in Catalonia, 3937 feet high, and 24 miles in circumference.

This mountain is famous for the hermitages built on its craggy sides; and also for an image of the Virgin, which is visited by numerous pilgrims.



Ronda, thirty-five miles west of Malaga

Ronda is situated on a steep rock, through which a small river runs in a deep chasm; the opposite sides of this chasm are connected by a bridge 280 feet above the stream. Stairs of 350 steps, cut in the rock, lead from the town down to the water.



View of Gibraltar.

a delightful garden, the air of which is loaded with perfumes. The city has a large commerce in the exportation of silk. Population, 66,000. Cordova stands on the Guadalquivir, and makes a splendid appearance at a distance. It contains a magnificent cathedral, with 16 steeples and 400 columns of jasper and marble. This building was originally a mosque, and was erected by the Moors. It affords an imposing evidence of the magnificent spirit and refined taste of that people. Cordova is now famous for its trade in leather. Population, 57,000. Its environs produce the finest breed of horses in Spain. Saragossa stands on the Ebro, and has considerable trade and manufactures. It is remarkable for the siege it sustained against the French, during the peninsular war. Population, 52,000. Its university has 2000 students, but not much literature.

Malaga and Alicant, on the Mediterranean, and Corunna and Bilbao, on the Atlantic, are also considerable seaports. The first is reckoned the third commercial town in the kingdom. It exports largely the well-known Malaga or mountain wine; also, fine raisins and other fruits, anchovies, &c. Population, 52,000. Bilbao is noted for its large exports of merino wool. Population, 15,000. Toledo, once the proud capital of Spain, contained, in the days of its prosperity, a population of 200,000, which has been reduced to 25,000. Its manufactures of wool and silk, which are said to have employed nearly 40,000 men, have disappeared; and government has in vain attempted to revive that of swords, of which those formerly manufactured at Toledo were valued above all others.

Gibraltar is an important fortress, situated upon the strait which forms the entrance to the Mediterranean. The fortifications occupy a craggy rock, rising to the height of 1439 feet. The town consists of one long street, passing along the foot of the rock. The whole forms a peninsula, washed on one side by the Mediterranean, and on the other side by a bay five miles in width. The rock is steep in every part, and so strongly fortified as to be impregnable. It was captured by the English in 1704, and has been retained by them ever since. It was besieged in 1782 by a French and Spanish army of 30,000 men, and bombarded by powerful floating batteries, but without effect. The British regard it as one of their most important possessions. The town is a general mart for goods from every quarter, and has a population of 14,000, mostly English.

REPUBLIC OF ANDORRA.—This little republic, with a territory of hardly 200 square miles, and a population of about 15,000 souls, occupies a valley on the southern side of the Pyrenees.

Beside Andorra, the capital, a town of 2000 inhabitants, it contains five villages, which export iron and timber. It is governed by a syndic, who presides over the council of the valley, and by two viguiers, appointed, the one by the king of France, and the other by the bishop of Urgel, in Spain.

PORTUGAL.

THIS kingdom, like Spain, has declined from its former greatness. Three centuries ago, it was celebrated for the valour of its soldiers and the skill of its sailors. It became distinguished for its exertions and success in modern discoveries, and was for a time the first commercial nation in the world.

Portugal is the most western country of continental Europe, and is very similar to Spain in climate, soil, and productions. It is bounded on the north and east by Spain, and on the west and south by the Atlantic Ocean. It is about 360 miles in length, and from 100 to 140 miles wide: area, 39,000 square miles.

The mountains of Portugal may be considered as prolongations of those of Spain, and seldom rise to the first magnitude: they cover a considerable part of the country, leaving between them many picturesque and fertile valleys. There are only two extensive plains, one on the south of the Tagus, and the other immediately south of the Douro.

The rivers consist chiefly of the spacious terminations of the greatest streams of Spain in their progress to the ocean. The Douro forms the great maritime emporium of Oporto, and the Tagus that of Lisbon. The Guadiana, also, in its lower course, flows along the eastern frontier of Portugal. The Minho, a much smaller stream, comes down from the north of Spain.

The industry and commerce of Portugal, which presented so brilliant an aspect during her era of prosperity, have sunk lower than those of almost any other European nation.

Agriculture did not, until very lately, experience any of the improvements which have become general in the rest of Europe. The chief object of attention is the vine, which, with the olive and other fruit trees, is cultivated in the valleys and on the sides of the hills, in the northern parts of the kingdom. Here is produced the port wine, which forms the main basis of Portuguese trade, and finds so certain a market in Great Britain. The entire produce is estimated at 80,000 pipes. Of white wine Portugal produces about 60,000 pipes; but this is of inferior quality, and chiefly consumed at home. Sheep are bred on the hills to

a pretty large extent; but not so abundantly as in Spain, neither is their wool so fine.

The manufactures of Portugal scarcely deserve to be named. Little is known beyond the working of their wool for domestic use by each family or neighbourhood; all their finer fabrics are imported. Working in gold and silver plate, forms almost the only exception; cambrics also are well made in some places; and a few other local objects might be enumerated. Various metals and minerals abound in this country, but there are no mines wrought except a few of iron. Very little attention is paid to the proper working of mines. Fish of the finest kinds are caught in considerable quantity, for immediate consumption; but the salt which the kingdom so abundantly produces, is not used for preserving them; and a large import of salted fish is still necessary to meet the wants of a population so strictly Catholic.

The commerce which formed the greatness of Portugal when her ports interchanged the products of the east and the west, is now comparatively a mere shadow. The exports are port wine, salt, wool, and some fruit. The imports are grain, salt fish, and a variety of manufactures, chiefly from Great Britain. The troubles, revolutions, and civil wars, which have distracted Portugal for the last twenty years, have depressed not only the commerce of the country, but likewise every branch of national industry.

The established and exclusive religion is the Catholic. The church comprises one patriarch, two archbishops, and thirteen bishops. There were in Portugal 500 monasteries and convents, containing about 11,000 monks and nuns; but these establishments were suppressed in 1834. Education is in an unimproved state, and nothing has been done for the instruction of the lower class of the inhabitants. There are two universities, one at Coimbra, attended by about 800 students, and a smaller one at Evora. The course of studies in these institutions is of an obsolete description, and not at all suited to the spirit and wants of the present times.

The arts have hardly an existence in this country, and science and learning are much circumscribed. All the best foreign works are prohibited, and every thing published is subjected to a strict censorship. The literature of Portugal, during the period of its glory, was by no means contemptible. The genius and fate of Camoens spread his name throughout Europe, and entitled him to rank among the few modern epic poets.

The Portuguese are of the same origin as the Spaniards, but they early formed an independent nation and a separate language. Although there exists a strong mutual dislike between the two

nations, they differ little in character, manners, habits, amusements, and social condition. The peasantry are held by the nobles in a state but little short of bondage: they have been usually represented as indolent, cowardly, and revengeful; but on many occasions during the last war with France, they displayed qualities not unworthy their gallant ancestors.

The government of Portugal is a constitutional hereditary monarchy, but it has undergone various changes within a few years, and in the spring of 1838 a new constitution was accepted by the queen. The revolutions and civil wars that have succeeded each other within the last 15 or 20 years, render it difficult to give any certain account of the revenue, debt, and military forces of the kingdom.

This country is divided into six provinces, several of which, like those of Spain in reference to events in their past history, are sometimes called kingdoms. Population, 3,600,000. The foreign possessions of Portugal are the Azore, Madeira, and Cape Verde Islands; Congo, Angola, Benguela, and Mozambique, in Africa; Goa and Macao, in Asia; and part of Timor, in Malaysia. The population of these is estimated at 1,632,000. Total of the Portuguese monarchy, 5,232,000.

Lisbon, the capital of Portugal, stands on the Tagus, ten miles from its mouth. The harbour, formed by the expansion of the river, is nine miles wide, and is one of the finest havens in the world. The interior of the city is ill-built, with dirty, narrow, and crooked streets, yet some parts of modern construction are not wanting in elegance. There are 13 large squares, the finest of which is the *Praça do Commercio*; this is fronted by elegant buildings, and bordered toward the river by the handsomest quays in Europe.

The cathedral is magnificent, and remarkable for the boldness of its dome. The royal hospital is an excellent institution, and there is a large foundling hospital. Lisbon has also three observatories, many colleges and academies, 180 churches and chapels, 75 convents, and a royal library of 80,000 volumes. But the most remarkable edifice which it contains is the aqueduct of Bemfica: it is 10 miles in length; some of its arches are 200 feet high and 100 feet wide. Altogether this is one of the most magnificent structures that have been erected in modern times, and is not inferior to any ancient work of the same kind. There are three royal palaces in Lisbon and the neighbourhood, and around the city are between 6000 and 7000 *quintas*, or country-houses. Population, 260,000.

Oporto, the second city of the kingdom, is situated near the mouth of the Douro river. Part of the town is well built, espe-

PORTUGAL.




View of Lisbon, the Capital of Portugal.

Lisbon, anciently Olisipo, is remarkable for the injury it sustained by the great earthquake on the 1st November, 1755. By this catastrophe, the greatest that ever befell a modern European city, 100 palaces, churches and convents, and 6000 houses, were destroyed, 30,000 of the inhabitants killed, and a conflagration kindled which spread a still wider destruction.




View of Oporto, Portugal.



Mausoleum of King John I, in the Church of Batalha.

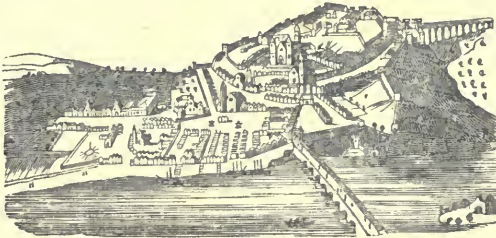
John I., the Great, the Father of his country, was one of the best of the Portuguese monarchs; he was the natural son of Peter I.; and was proclaimed regent on his brother's death, in 1385, and king in 1386; the same year he obtained a great victory over John I., king of Castile, who claimed the crown of Portugal in right of his consort, Beatrix, daughter of Peter I.

EUROPE.



Church at Batalha, Portugal, 52 miles from Lisbon.

The Church at Batalha was founded by King John I., near 500 years ago. It is 541 feet by 416, and is one of the noblest existing specimens of the Norman Gothic style. The building is of marble, and the ornamental work is unrivalled. The mausoleum erected to King John is extremely beautiful.



Coimbra, Portugal.

Coimbra was built by the Romans, 300 years before Christ. It was once strongly fortified, and was for a time the residence of the kings of Portugal.



Portuguese Female Peasants.

In consequence of the unimproved state of the roads in Portugal, and the backwardness of the farmers and peasantry in the use of wheel-carriages, much of the produce of the soil, especially in the vicinity of the larger towns, is carried to market on the heads of the females.

cially when compared with most others in this country. The chief dependence of Oporto is its commerce with England, which remains unimpaired amid the general diminution of that with America. There are about 30 English houses regularly settled here. Oporto has a great trade in the exportation of the wine, called port wine; besides oranges, lemons, &c. Population, 70,000.

Coimbra is beautifully situated on the Mondego river, about 120 miles from Lisbon; but the streets, as in other old Portuguese towns, are crowded, dirty, and very steep. It has been called the Athens of Portugal, from its university, which contains 18 colleges, with 40 professors, and a large number of students. Population, 15,000.

St. Ubes, or Setubal, is a considerable sea-port, south of the Tagus: it exports wine, oil, oranges, and salt; of the last, 100,000 tons are made here annually: population, 15,000. Braga, near the northern boundary, has some fine Roman ruins: population, 14,000. Elvas, in the eastern part of the kingdom, is a strongly fortified town: population, 10,000. Evora, in the south, has many Roman remains, among which is a temple of Diana, now converted into public shambles: population, 10,000.

GERMANY.

GERMANY is an extensive country in the centre of Europe, which has long exercised a most important influence on the political affairs of that division of the earth. It comprehends the states forming the Germanic Confederation, and comprises a variety of territories strangely intermingled with each other. The whole region stretches from the Baltic Sea to the Gulf of Venice on the one hand, and on the other from the river Rhine to the Oder; being 600 miles in length, and 550 in breadth, including an area of 251,000 square miles.

The number of German princes, temporal and ecclesiastical, was once upwards of 300, each independent in the administration of his own territory; but subject to the emperor as head of the empire, and to certain laws enacted at different times, for the common advantage. Before the French revolution, Germany comprehended nine great divisions, called circles; but by the treaty of Vienna in 1815, it was divided into 39 distinct states.

The German territories now comprise about one-third part of the empire of Austria; the greatest part of Prussia; Holstein and Lauenburg, belonging to Denmark; Luxemburg, belonging to

Belgium ; the kingdoms of Hanover, Bavaria, Wirtemberg, and Saxony ; with 27 smaller independent states, governed by native German princes ; and four free cities.

These form the union styled the Germanic Confederation, the object of which is to provide for mutual safety and defence. Each state is independent within its own territory, but for general purposes the whole is governed by the Diet of Germany, a body composed of plenipotentiaries and deputies from the different states.

The northern parts of Germany are low and level, while the central and southern districts are traversed by several considerable ranges of mountains : the principal of these are the Hartz, Erzegebirge, Riesengebirge, Bohmer-Wald, and the Alps.

This country is intersected by numerous rivers, which afford great advantages for internal commerce. Its principal streams, the Danube, Rhine, Elbe, Oder, and Weser, rank amongst the most important in Europe. The canals are comparatively few : the principal are the canal of Kiel, joining the Baltic to the North Sea ; the canal of Travemunde, extending from Lubeck to Hamburg, and some others, chiefly in the Prussian states.

The climate in the north of Germany is rather severe ; in the south mild, and generally healthful, except in the marshy districts on the coasts of the North Sea. The soil of this country is very various ; sandy plains and barren heaths abound in the north-east ; swamps and marshes in the north-west ; but large portions of the interior and south-western parts are uncommonly fertile.

Mining is one of the sources of wealth in which Germany may be said to surpass every other country in Europe. Nowhere has the science been more studied, or brought to greater perfection. The principal mining districts are Styria and Carinthia, in Austria ; Silesia, in Prussia ; the Erzegebirge, in Saxony ; and the Hartz, in Hanover. The products are gold, silver, copper, lead, tin, iron, mercury, and other metals : salt and coal also abound, and the aggregate amount of the mineral wealth of the country is immense. Germany contains upwards of 1000 mineral springs and baths, of which the most celebrated are Carlsbad, in Bohemia ; Toplitz, in Austria ; Seltzer, in Nassau ; Pyrmont, in Westphalia ; and Aix la Chapelle.

The products of the industry of this country, an extensive region cultivated by a laborious people, are of large amount. They consist of plain, solid, somewhat rough articles ; in exchange for which, are procured the finer manufactures of England and France, and the delicate productions of southern Europe and the Indies.

Agriculture, throughout the whole of Germany, is carried on with great industry, though not with the same skill and intelligence as in Great Britain. The improved processes of this important art, however, are making their way, though slowly. The cultivators are mostly little farmers or small proprietors, who till the ground with their own hands.

Rye is the grain most extensively cultivated, and forms the food of the great body of the people. Wheat is also raised largely, especially in Bavaria and Austria, and buckwheat on the sandy tracts of northern Germany. Barley and oats are general, and Indian-corn abounds in Moravia and the extreme southern districts. Peas, beans, lentils, and other kinds of pulse, are produced in great abundance; also, flax, hops, rape-seed, &c. Wine is a German production; all the southern districts, as far as 51 degrees north, produce it, but only some of the Rhenish wines are in much request abroad.

The commerce of Germany, though extensive, is not equal to that which formerly existed. She was, after Italy, the first European country in which commerce revived; and the Hanseatic league once engrossed the whole trade of the north, but in recent times Germany has been outstripped by Holland, by Britain, and even by France. The shipping is chiefly confined to Hamburg, Lubec, and Bremen, the remnant of the Hanse towns, which still enjoy many of their old privileges in the ports of Europe, and whose flag is seen in every part of that division of the earth.

A commercial league has lately been formed by the principal states of Northern and Central Germany, for the purpose of relieving internal commerce from the restrictions to which it has been subjected by the numerous customs-barriers of the different powers. The parties to this league agree to the suppression of all duties upon the internal commerce between their respective territories, and establish a common frontier, with a common rate of duties, in reference to their external commerce with other states. Prussia, Bavaria, Baden, Wirtemberg, Saxony, the Saxon duchies, the Hesses, Nassau, Frankfort, and several other small states, have already joined this league, which thus comprises a population of about 26,500,000.

The exports of Germany include grain of various kinds; salted provisions, especially hams; live cattle and hogs; timber, iron and steel; lead, salt, linen, woollens, porcelain, glass, ashes, &c. In return for these essential articles, she receives nearly all the luxuries of life; the manufactures of Britain, the wines of France, the sweets and aromatics of the east and west; also dye-stuffs, and all the cotton and silk which are necessary for her own manufactures. The internal commerce of Germany, notwith-

standing all the obstructions under which it labours, is extensive. It owes this advantage chiefly to its noble rivers, on which vessels of large burden can pass nearly from one extremity to the other.

Though the manufactures of Germany are now less extensive than those of Great Britain or France, yet they are still highly important. The chief fabric is linen, which is produced to some extent in Prussia, Hanover, Brunswick, &c.; the others are woollens, printed cottons, manufactures of leather, porcelain, glass, refined sugar, musical and mathematical instruments, clocks, watches, toys, cutlery, &c.

Germany has no great capital, like France and England, in which the wealth, power, and civilization of the state, are as it were concentrated. On the other hand, no country in Europe has so many cities and towns of from 3000 to 5000 inhabitants.

The people of this region consist of two distinct races, the German and Slavonian. The Germans are estimated at 30,000,000, and are divided into two families, High and Low German, distinguished less by physical differences than by character, and particularly by the mode of pronouncing the language. The Slavonic race is reckoned at 6,000,000. They are much inferior in civilization to the Germans, but are a laborious people, formerly almost all in a state of bondage, but now mostly emancipated, and many of them possessing considerable wealth. Besides these leading races, there are a number of Italians, some French, and from 250,000 to 300,000 Jews, comprising altogether a population of 37,000,000.

The Germans are distinguished for their attainments in literature, science, and the arts. They are particularly eminent in biblical and critical learning, statistics, political economy, mathematics, astronomy, chemistry, and mechanics. No part of Europe probably can boast so many learned men and celebrated authors.

This country is famous for its universities, which are much resorted to from other countries. The number before 1802 was 36; since that period several have been suppressed, and the present number is 20. Of those which stand in the first rank are Gottingen, Halle, Jena, Leipsic, and Heidelberg. Vienna is the most eminent as a medical school.

In about 150 towns there are libraries open to the public, many of which are very large; besides the universities, there are numerous seminaries, styled gymnasia, many of which are celebrated schools of learning. The German language is spoken by a greater population than any other in Europe, except perhaps the French. It is derived from the Teutonic, and is divided into a

number of dialects. The Saxon dialect, called High German, is the language of books and genteel society.

In regard to religion, Germany has been the scene of the greatest revolution in modern times. In its bosom the reformation sprung up; and within it were carried on the most formidable of the conflicts between the old and the new system. Elsewhere, one or the other finally prevailed; but in Germany they have settled into nearly an equal division of the country. Speaking generally, the whole south may be called Catholic; the whole north, Protestant. Of the greater states, the Catholic religion rules in Austria and Bavaria; the Protestant, in Prussia, Saxony, Hesse, and Hanover. A complete toleration is now everywhere granted to every profession. The Catholics still hold the majority, being reckoned at 20,000,000; the Protestants, 16,000,000; Jews, Moravians, Mennonites, Hussites, and some smaller sects, make up the rest of the population.

The Germans are generally a frugal, industrious, and persevering race. The habits of the mass of the people are simple and domestic, and honesty and fidelity usually distinguish their transactions. To their ingenuity the world is indebted for the important inventions of printing, watches, gunpowder, and lithography, besides a number of less important matters.

The lower classes are deficient in enterprise, and adhere closely to ancient habits and usages; and in some quarters they are still very ignorant, and adverse to improvement. All ranks are much attached to music, and the German composers have produced works of the highest order in that delightful science. Dancing is the principal national amusement, and in the form of the waltz, is pursued with enthusiastic ardour.

Society in Germany is very distinctly separated into the two great classes of the nobility and common people: the former are further divided into the higher and lower nobility; and also into another distinction, that of the old nobility, who must count at least 16 noble ancestors, and of the young or short nobility.

The character of the Germans is very military, a quality derived in part from their warlike ancestors, and partly from their country having been the theatre of nearly all the great contests which have been waged in Europe. The music of military bands, and the measured tread of stately soldiers, are common sounds in the cities of Germany.

The ordinary concerns of the Germanic Confederation are entrusted to a federal diet of 17 members, and the making or altering of its fundamental laws, to a general assembly of 70 members, from the various states or members of the confeder-

tion. The sessions are held at Frankfort on the Mayne. The members are equal in rights, but Austria presides.

The following table gives a general view of the states of the Germanic Confederacy, with their extent and population.

GERMAN STATES.

States.	Sq. M.	Population.	States.	Sq. M.	Population.
Austria	78,451	11,840,000	Nassau	2,164	356,000
Prussia	70,549	10,160,000	Anhalt Dessau	363	60,000
Bavaria	31,997	4,080,000	Anhalt-Bernburg	340	40,000
Wurtemberg	7,770	1,600,000	Anhalt-Cothen	331	36,000
Hanover	14,720	1,600,000	Schwartzburg—Sonders-		
Saxony	7,200	1,500,000	hausen	384	52,000
Baden	5,800	1,200,000	Schwartzburg-Rudolstadt	448	60,000
Hesse-Cassel	4,352	650,000	Hohenzollern-Hechingen	117	16,000
Hesse-Darmstadt	3,600	740,000	Hohenzollern--Sigmarin-		
Hesse-Homburg	138	24,000	gen	426	39,000
Holstein, &c. (To Den-			Lichtenstein	53	6,000
mark)	3,691	410,000	Reuss-Greizt	153	25,000
Luxemburg (To Belgium)	2,347	305,000	Reuss-Schleitz	453	59,000
Saxe-Weimar	1,408	232,000	Lippe-Detmold	436	78,000
Saxe-Coburg-Gotha	1,024	156,000	Lippe-Schauenburg	213	26,000
Saxe-Altenburg	491	114,000	Waldeck	459	56,000
Saxe-Meiningen-Hilburg-			Kniphausen	17	3,000
hausen	875	130,000	Frankfort	113	55,000
Brunswick	1,514	250,000	Lubec	122	47,000
Mecklenburg-Schwerin	4,755	450,000	Bremen	72	59,000
Mecklenburg-Strelitz	768	84,000	Hamburg	134	150,000
Oldenburg	2,752	252,000			
				251,000	37,000,000

AUSTRIA.

THE Empire of Austria is not only the first power in Germany, but has long ranked among the most important of the European States. Nearly one-third of its territories are in Germany; the residue comprise Hungary, with its appendages, Galicia, formerly a part of Poland, and the Lombardo-Venetian kingdom in Italy, together with Dalmatia, once a part of the territory belonging to the Republic of Venice. The Austrian monarchy is bounded on the east by Turkey and Russia; on the north by Prussia and Saxony; on the west chiefly by Bavaria, Switzerland, and Sardinia; and on the south by Tuscany and the States of the Church. The whole territory amounts to 259,000 square miles.

The face of the country is various: Styria, the Tyrol, and Illyria, are mountainous; Bohemia and Moravia are encompassed by mountains, and the Carpathian range extends along the north-east of Hungary. A large portion of the soil is fertile, especially in Lombardy and Hungary. The Danube flows through the whole extent of the empire, first from west to east and then from north to south. The other principal rivers are the Dniester, Theiss, Save, Drave, Inn, Po, and Adige. The lakes are the

Platten-see and Neusidler-see, in Hungary ; Traun-see and Atter-see, in Austria Proper ; Cirknitz, in Carinthia ; and Garda and Como, in Lombardy.

This country has but a small extent of sea-coast and a limited commerce. It has no foreign colonies ; but the duchies of Tuscany, Parma, and Modena, in Italy, are dependent states. Trieste is the principal sea-port, and displays considerable commercial activity. Fiume is the inlet to the Hungarian provinces, and Ragusa to Dalmatia. The inland trade of the empire is active and flourishing.

The Austrian territories abound in various articles both of necessity and luxury ; grain of various kinds, wine, cattle, horses, &c. The imports consist mostly of raw materials, as wool, cotton, raw silk, rice, oil, drugs, spices, &c. The manufactures are chiefly of thread, cotton, linen, lace, silk-stuffs, stockings, spirituous liquors, wrought-iron, steel and brass ; glass, porcelain, earthenware, &c.

The chief mineral productions are gold, copper, iron, quicksilver or mercury, and salt. The salt-mines of Wieliczka in Galicia have been worked for 600 years, but still appear inexhaustible. They are 1500 feet in depth, and have a great extent under ground, comprising numerous long galleries, halls, chapels, &c. The quicksilver mines of Idria are the richest of the kind in Europe, and yield near a million pounds of quicksilver and cinnabar annually.

The established religion is the Roman Catholic, but general toleration is granted ; and members of the Protestant and Greek churches are numerous in Hungary, Transylvania, and Slavonia, where they enjoy considerable privileges.

The government is a monarchy, nearly absolute, except in some of the states, particularly Hungary and Transylvania, where it is limited by constitutional provisions. The principal universities are those of Vienna, Prague, Pest, Lemberg, Padua, and Pavia. Academies and gymnasiums are numerous. Though Austria can boast of some distinguished names, yet in regard to literature she is greatly behind the north of Germany. The national education is extremely deficient, and there are many restraints upon the liberty of the press and freedom of speech.

The Austrian army is large, amounting to upward of 270,000 men, and though respectable for its discipline, has not generally ranked high for efficiency. In time of war the empire can maintain a military force of 615,000 men. Austria possesses no advantages for a navy, yet an armament of about 30 vessels of war has been organized in the Gulf of Venice, and an armed flotilla is maintained on the Danube.

The inhabitants of the empire belong to several distinct nations, comprising Germans, Poles, Hungarians, Italians, Jews, Gypsies, &c. ; besides several less prominent races, as the Tcheches or Bohemians, the Slawakes in Moravia and Hungary, the Wends in Styria, Illyria, and the Tyrol, with the Croats, Dalmatians, and Morlachians, in the southern provinces.

The following statement exhibits the areas in square miles and the population of the different divisions of the Austrian empire :

	Sq. M.	Population.		Sq. M.	Population.	
German States.	Austria.....	14,992	2,031,136	Croatia.....	3,756	614,000
	Styria.....	8,531	839,128	Slavonia.....	3,678	348,000
	Illyria.....	13,136	1,138,506	Transylvania.....	22,376	2,000,000
	Tyrol.....	11,704	776,390	Dalmatia.....	6,498	329,727
	Bohemia.....	20,872	3,748,361	Galicia.....	32,000	4,297,901
	Moravia.....	11,804	1,994,850	Military Frontier.....	12,335	923,315
	Hungary.....	78,774	9,659,686	Lombardo-Venetian Kingdom.....	18,534	4,300,000
Total of Hereditary States	159,823	20,188,057	Total of the Empire...	259,000	33,000,000	

The German territories belonging to the Austrian Emperor consist of the archduchy of Austria, Bohemia, Moravia, Styria, Illyria, and Tyrol: these, with Hungary, are known under the appellation of the Hereditary States.

Vienna is the capital of the Austrian empire, and the largest city in Germany. It stands on the south side of the Danube, and consists of two distinct parts, the city and the suburbs, which are strongly contrasted in their appearance. The city is meanly built, with narrow, irregular streets, and is surrounded with walls and bastions.

The suburbs consist of wide streets, elegant buildings, and beautiful gardens. The Prater is a fine level park, on an island in the Danube, forming a delightful public walk, which is frequented by all ranks of people in the summer. The cathedral of St. Stephen is an immense Gothic edifice, with a spire 452 feet high: the painted glass of its windows renders the interior gloomy. The buildings are generally of freestone. There are many excellent libraries, of which the Imperial is the largest, and contains above 300,000 volumes. There are 50 churches, 17 monasteries and nunneries, 5 theatres, and a garrison of 10 or 12,000 men. The citizens are described as a good-natured, hospitable people, much devoted to pleasure and luxurious living. Population, 300,000.

Salzburg, in Lower Austria, is situated on a branch of the Inn, in a mountainous country. The neighbourhood produces great quantities of salt. Population, 13,000.

Lintz, the capital of Upper Austria, situated on the Danube, is

AUSTRIA.



View in Vienna, the Capital of the Austrian Empire.



Square of the Imperial Palace, Vienna.



Cathedral of St. Stephen.



Cathedral of St. Lorenzo.

The Cathedrals of St. Stephen and St. Lorenzo, in Vienna, are fine large Gothic structures. The first dates from the year 1270; its tower is 452 feet high. Monuments of princes, generals, high dignitaries of the church, interesting pictures, and 38 altars, adorn its interior.

EUROPE.



View in Prague, Bohemia.



View in Salsburg, Lower Austria.



Buda and Pest, Hungary.

Buda and Pest are situated, the first on the west, and the other on the east bank of the Danube. They are often considered as one town, being joined together by a bridge of boats. Buda consists of an extensive fortress built on a high rock, with a number of streets on the bank of the river. Pest is situated on a plain, and is the largest of the two towns

a well-built city; and its fine square, considerable castle, three monasteries, and bridge of 800 feet long over the Danube, give it a very handsome appearance. It has a considerable imperial manufactory of woollen. Population, 20,000.

Gratz, the capital of Styria, is situated on the river Mur, and is a handsome, bustling and prosperous town. It contains many houses which may be called palaces, and ranks third in the hereditary dominions. Population, 40,000. Its old walls and castle, situated on a high rock, no longer suffice to render it a fortified city. The church of St. Catherine and the monument of Ferdinand II. are its chief ornaments. Its lyceum has twenty-six professors, and a library of 70,000 volumes.

Laybach, the capital of Illyria, stands about 30 miles from the Gulf of Venice; it is famous for a congress of European sovereigns held here in 1820. Population, 12,000.

Trieste, seated at the head of the Gulf of Venice, is the greatest sea-port of the Austrian empire: its trade is very active, and extends to the north of Europe and the United States. Its harbour is large and safe. Most of the European nations have consuls here. Population, 50,000.

Innsbruck, the capital of the Tyrol, is situated on the river Inn; it is an ancient and important town, with 12,000 inhabitants. Hall, farther down on the same stream, flourishes by its large mines of salt. Trent, on the Adige, and near the borders of Italy, is a fine old city, celebrated for the ecclesiastical council held there in 1545-1562, which had so signal an influence on the political destinies of Europe. Roveredo and Botzen are both considerable towns.

Prague, the capital of Bohemia, is a well-built and flourishing city, situated on the Moldau, over which is an elegant bridge. Its university is the oldest in Germany. Here are 100 churches and chapels, and as many palaces, among which is that of Wallenstein, celebrated by the pen of Schiller: the stable of this palace is a magnificent edifice, with stalls for 36 horses, divided by marble pillars and furnished with racks of steel and marble mangers. The city has some manufactures, and the neighbourhood is fertile and pleasant. Population, 121,000.

Brunn and Olmutz, in Moravia, are both strong fortresses, and barriers of the empire. The former, containing 38,000 inhabitants, is the seat of government, and has extensive manufactures of fine woollens. Olmutz is a great market for Russian and Hungarian cattle. Iglau, an open town, has considerable manufactures, and is the greatest thoroughfare in the country. The two last places have each 12,000 inhabitants.

Buda, the capital of the kingdom of Hungary, lies on the right

bank of the Danube. It is the residence of the palatine, and seat of the supreme government. Population, 38,000. Pest, the finest town in the kingdom, stands on the left bank of the Danube, and is united with Buda by a bridge of boats. It has a university with four faculties, and a library of 50,000 volumes. Population, 60,000. Presburg, on the north bank of the Danube, contains a Catholic college and a Lutheran gymnasium. Population, 40,000. Debretzin, with 42,000 inhabitants, is, next to Pest, the most important commercial town of Hungary. Szege-
din, at the junction of the Theiss with its tributary, the Maros, is a large and strong city, with 30,000 inhabitants, and a flourishing trade in wool and tobacco.

Schemnitz, Kremnitz, and Neusohl, are the principal mining towns in Hungary. Schemnitz was founded in 745, and has a population of 22,000 inhabitants, one half of whom are employed in the mines. Kremnitz and Neusohl have each about 10,000 inhabitants, the majority of whom are also employed in mining operations. Raab, or Gyoi, at the confluence of the Raab and the Danube, contains 16,000 inhabitants. Kaschau, in the north-east part of Hungary, near the Carpathian mountains, contains 6000 inhabitants. Temeswar is situated on a canal which connects it with the Danube, and is finely built and strongly fortified. Population, 12,000. Tokay, a small town of 5000 inhabitants, situated on the Theiss, is celebrated for its wine, being esteemed the best in Hungary.

Mishkoltz has an active trade in grain, wine, and leather; in its vicinity are numerous forges, glass-works, and paper-mills. Population, 30,000. Theresienstadt and Ketskemet, both situated between the Danube and Theiss, are large towns with extensive manufactures of various kinds: the former has 40,000, and the latter 34,000 inhabitants.

Hermanstadt, the capital of Transylvania, is surrounded with a double wall, and contains 18,000 inhabitants, an extensive Lutheran seminary, two public libraries comprising 20,000 volumes, a picture-gallery, and a national museum. Cronstadt, on the most eastern frontier, is a still larger place, containing 27,000 inhabitants, with various manufactures, and enjoying an extensive intercourse with Turkey. Clausenburg, 80 miles north of Hermanstadt, is a large open town, containing three seminaries, Catholic, Lutheran, and Unitarian, attended by about 1200 students. Population, 20,000. Carlsburg is a smaller town, defended by a strong castle, on a hill above the Maros. Population, 6,000.

Lemberg, the capital of Galicia, is an important city, and carries on an extensive commerce. Its interior streets are narrow

GERMANY.



Kremsnitz, Hungary.

Kremsnitz, the oldest mining town in Hungary, is noted for its gold and silver mines. The coin called Kremsnitz ducat has long been well known for its purity. Much gold and silver from these mines is coined in Vienna.



Roman Amphitheatre, at Pola, in Illyria, Southern Austria.


Pola, the ancient Pietas Julia, forty-four miles south of Trieste, contains several interesting antiquities, the principal of which is a large Roman amphitheatre in good preservation. It is 366 feet by 292, and is estimated to have been sufficiently spacious to contain 18,000 persons.



View of Spalatro, Dalmatia.

Spalatro, on the Gulf of Venice, is an ancient town, with lofty houses and narrow irregular streets. Here are the remains of a superb palace of the Roman Emperor Dioclesian.


EUROPE.



Hungarian Farm-Yard.



View in Augsburg, Bavaria.



Cathedral at Ulm, in Württemberg.



Cathedral at Ratisbon, in Bavaria.

The Cathedral at Ulm and that at Ratisbon are both ancient and well-known Gothic structures. Of the first, the interior is in a noble and imposing style of architecture; it is adorned with many pictures of the old German masters.

and old-fashioned, yet it has four handsome suburbs. It contains 52,000 inhabitants, 20,000 of whom are Jews. The frontier town of Brody contains 22,000 inhabitants, of whom more than a third are Jews. The other towns of Galicia contain only about 5000 or 6000 inhabitants each. Sambor and Drohobits, on the Dniester, have some manufactures and trade, chiefly carried on by Jews. Tarnopol, farther to the north, is tolerably flourishing. Bochnia and Wieliczca, entirely supported by the salt-mines, contain each about 6000 inhabitants.

Zara, the capital of Dalmatia, has a good harbour, and is strongly fortified. Population, 7000. Ragusa, situated in the most southern extremity of the Austrian dominions, contains 10,000 inhabitants. It was once the capital of a small republic; and has suffered greatly from earthquakes

PRUSSIA.

PRUSSIA was first erected into a kingdom in 1701, and has at different times acquired large accessions of territory, and, from a small and feeble state, has become one of the most powerful monarchies of Europe. The kingdom of Prussia comprises two great political divisions, 1st, Prussia Proper, the original territory of the monarchy, and the grand duchy of Posen, formerly belonging to Poland; 2d, the German provinces of Brandenburg, Pomerania, Silesia, Saxony, Westphalia, and the Rhine: the two last form a detached western portion, separated from the rest by the dominions of Hanover, Hesse, and Saxony. Prussia has also in Switzerland the small principality of Neuchâtel. The eastern division of the kingdom contains 88,000, and the western 19,000 square miles; total, 107,000. The population amounted in 1740 to 3,000,000; in 1790, to 6,000,000, and at present is estimated at 14,000,000.

A level surface predominates throughout the Prussian States; the country abounds in marshes, lakes, and rivers of slow current. The great mountain tracts, the Hartz, in Saxony, and the Riesengeberg, a branch of the Sudetic chain, in Silesia, are near the outskirts of the kingdom.

Prussia is a favoured country with regard to water communication in its interior. The Baltic forms a number of bays, or rather lakes, along its coast; as the Frische, Curische, Putzig, and Stettin Hafs; and there is a number of navigable rivers, of which the principal are the Niemen, Pregel, Vistula, Oder, Elbe, Weser, and the Rhine. There are several useful canals, and

many small lakes. The principal islands are Rugen and Usedom, in the Baltic Sea.

The soil in some parts is good, but in general it is by no means fertile, being often sandy and covered with heath. The productions are wheat, oats, barley, potatoes, flax, hemp, hops, cattle, sheep, horses, &c. The mineral productions are iron, copper, lead, vitriol, alum, salt, coal, and especially amber, of which 200 tons are annually collected.

The commerce of Prussia, though conducted with some advantages, both maritime and inland, is in an early stage. The exports consist of the manufactures of the country, grain, wool, timber, pitch, tar, potash, linseed, cattle, horses, &c. The amount is stated at 22 million, and the imports at about 18 million dollars.

Prussia, though more an agricultural than a trading country, has districts of great activity in manufactures. Silesia and Westphalia have long been noted for their linens. Other fabrics are woollens, hardware, leather, earthenware, glass, paper, tobacco, &c. Cotton-printing works have lately been introduced, and brewing is a branch of great importance. The annual value of the manufactures is about 35 million dollars.

The government of Prussia is a military monarchy, nearly absolute. There are now assemblies for each province in the kingdom; but their powers are extremely limited, and their debates secret.

The religion of the royal family is the Calvinistic; but there is no restriction in that respect; all sects being tolerated, and on an equal footing. In 1817, the Lutherans and Calvinists of Prussia formed a union under the name of Evangelical Christians, and they constitute more than one-half the population; the remainder comprises Catholics, Jews, Moravians, Baptists, Unitarians, &c.

The universities are those of Berlin, Halle, Breslaw, Konigsberg, Bonn, and Griefswalde. Gymnasiums and other institutions are numerous, and there are upwards of 22,000 common or primary schools, to which all subjects are required by law to send their children after they reach a certain age. There is hardly any country in the world, where the system of public education is so extensive and regularly organized.

Prussia is famous for the military discipline of its army. The total number of troops under arms in 1815, exceeded 200,000. They have been since somewhat reduced, and at present amount to about 140,000 men. They are recruited, by conscription, from the class of young men between twenty and twenty-five years of age, who are all liable to be called upon for three years' service. The Landwehr consists of all the able-bodied men un-

der forty years, if not in the army, and may be called into service in the event of a war. The Landsturm are those above forty, able to carry arms. The Landwehr and Landsturm amount to 407,000; making the whole war establishment 547,000 men.

Berlin, the capital of Prussia, stands on the river Spree; with its suburbs it is 12 miles in circumference, and is the finest city in Germany. Its streets are generally broad and straight, adorned with spacious and regular squares and handsome houses built mostly of white freestone. The Linden-strasse or street, one of the handsomest in Europe, is planted with lime-trees, and its edifices comprise palaces, theatres, churches, &c., principally of an elegant and classical style of building. The royal palace is a superb structure containing many splendid apartments and the richest service of plate probably belonging to any sovereign in the world.

Berlin comprises five separate towns or districts, one of which occupies an island formed by two branches of the Spree. The city is indebted for its chief embellishments to Frederick II., surnamed the Great, who is supposed to have expended annually for a number of years not less than 400,000 dollars in improvements. This city has a university, 5 colleges, 7 gymnasia, and 250 other seminaries of learning, with various charitable institutions. The royal library contains 160,000 volumes. It is the centre of learning for the north of Germany, and has manufactures of silk, cotton, woollen, porcelain, jewelry, &c. Population, 258,000.

Potsdam, on the Havel, is one of the most elegant cities in the Prussian dominions. It contains a splendid royal palace, and many fine architectural embellishments. It has also a cannon foundry, and manufactures of silk and velvets. Population, 34,000. On a hill in the neighbourhood, stands the palace of Sans Souci, erected by Frederick the Great. Stettin, the capital of Pomerania, near the mouth of the Oder, has a great trade. Population, 25,000.

Breslaw, the capital of Silesia, and the second city in Prussia, stands on the Oder. It is well built, strongly fortified, and contains a flourishing university. It has manufactures of linen, and an extensive internal trade. Population, 88,000. Magdeburg, the capital of Saxony, on the Elbe, is a handsome city, with a noble palace, an arsenal, and a magnificent gothic cathedral. It has manufactures of silk, woollen, cotton, linen, &c. Population, 52,000.

Munster, the capital of Westphalia, is situated not far from the Ems, and was once the seat of a sovereign bishop. The peace of Munster, concluded here in 1648, forms one of the great eras

of European history. Population, 20,000. Cologne, on the Rhine is one of the oldest cities in Europe. It has a great number of ancient churches. The cathedral is an immense gothic pile, founded in the 13th century, but yet unfinished. The city has a decayed look. It has manufactures of silk, linen, woollen, lace, and thread, and is celebrated for its Cologne water, of which it exports annually 80,000 or 90,000 flasks. Population, 71,000.

Coblentz, at the junction of the Rhine and Moselle, is a well-built city, with considerable trade, and some manufactures. It has a bridge of boats over the Rhine, and one of stone over the Moselle. Population, 25,000. Posen, on a branch of the Oder, is a compactly built and strongly fortified town. Population, 25,000.

Konigsberg, on the Pregel, is seven miles in circumference, and contains many elegant buildings, and an university of high reputation. Part of the town stands on an island in the river. It is a place of considerable trade. Population, 70,000.

Dantzic, on the Vistula, near the southern shore of the Baltic, has a good harbour, and was once the chief town of the Hanseatic league. The houses are high and the streets crooked. It has much commerce and internal trade, exporting hemp, flax, linen, timber, potash, &c. It has a great annual fair in July and August, which lasts six weeks. Population, including the military, 65,000.

Aix-la-Chapelle, once the capital of the German empire, is famous for its warm baths. Many parts of it are elegant, and it has manufactures of cloth and needles. Population, 37,000. Dusseldorf, on the Rhine, is a handsome modern city, with considerable trade and manufactures. Population, 27,000. Halle is a flourishing city on the Saale. It is celebrated for its university and literary institutions. It has also many manufactures. Population, 20,000. Frankfort, on the Oder, is a rich and handsome town. Its three great annual fairs, and manufactures of woollen, silk, and leather, make it a place of considerable trade. Population, 18,000.

BAVARIA.

THIS kingdom is bounded north by Hesse Cassel, the Saxon duchies, and the kingdom of Saxony; east and south by Austria, and west by Wirtemberg and Hesse Darmstadt. It lies in two distinct territories, of which the smallest, separated about forty miles from the other, is situated on the west side of the Rhine. It contains 31,997 square miles, and 4,080,000 inhabitants.


PRUSSIA.



Berlin, the Capital of Prussia.



Brandenburg Gate, Berlin.




Place de Gendarmes, Berlin.



Cologne, on the Rhine, in the western part of Prussia.

Cologne is one of the most ancient towns in Germany. It was the Colonia Agrippina of the Romans; and was built by Agrippina, the wife of the Emperor Claudius.

EUROPE.



Ehrenbreitstein, on the Rhine, on a rock 800 feet above the level of the river.

This fortress is one of the strongest in the world. It is a modern work, erected on the site of that destroyed by the French at the close of the last century. At the bottom of the rock is the town of Thal Ehrenbreitstein, opposite to which stands Coblentz.



Dusseldorf, on the Rhine, in the western part of Prussia.



View in Dresden, the Capital of Saxony.



View of Mentz, in Hesse Darmstadt.

Bavaria is watered chiefly by the Danube and its numerous head streams: the northern part is traversed by the Mayne, and the western by the Rhine. The Lake of Constance lies partly within this territory, and there are some smaller lakes.

Much of the soil is unproductive from its ruggedness and marshy quality, and a considerable part of the country is covered with forests. The mountains contain quarries of marble, and mines of quicksilver, of iron, and copper. Wine, brandy, and beer are made to some extent. Fruit is raised in great quantities. Hops and flax are likewise cultivated. There are some manufactures of woollen cloth, but this branch of industry is much less active than formerly.

Bavaria is a constitutional monarchy with a national assembly, which consists of two chambers. Every citizen enjoys perfect equality in the eyes of the law. The army amounts to 53,898 men. Education has been of late years very generally diffused, and the institutions of learning are in a flourishing condition. The Catholic is the established religion of the country.

Munich, the capital, is seated in a plain on the river Iser. It is a well-built city, and many of its edifices are very splendid. It has an university, a library of 400,000 volumes, and a gallery of paintings ranked among the finest in Europe. Population, 80,000. Ratisbon, on the Danube, is built in the form of a crescent, and is strongly fortified. Population, 26,000.

Augsburg was founded by the Romans in the reign of Augustus. The public buildings are magnificent, and the city is one of the handsomest in Germany. Population, 32,000. Nureinburg has large manufactures of various kinds. It is famous for its toys, which afford amusement to children in almost all quarters of the world. Watches, brass, and globes were invented in this city. Population, 40,000. Bamberg is a fine city, with a magnificent castle. Population, 20,000. Wurtzburg, on the Mayne, has a large trade in wine. Population, 20,000. Furth, Bayreuth, Amberg and Passau, are important towns.

Deux Ponts or Zweybrucken, (i. e. two bridges,) is noted for its valuable editions of the Greek and Latin classics, formerly published here, called the Bipont editions from the word Bipons, the Latin name of the town. Spire, situated on the west bank of the Rhine, contains 8000 inhabitants. This city was frequently the seat of the German diet; and here, in 1529 the Reformers entered a protest against certain proceedings of the emperor, which procured for them the name of Protestants. Both these cities are situated in that division of Bavaria which lies west of the river Rhine.

KINGDOM OF SAXONY.

THIS kingdom is bounded north by Prussia, south by Austria, south-west by Bavaria, and west by Réuss and Saxe-Altenburg. It contains 7200 square miles, and 1,500,000 inhabitants. It is watered by the Elbe, Mulda, and some other streams.

Saxony has lost its principal agricultural provinces, and little is raised in the kingdom except grain. There are upwards of two millions of sheep in this state, the wool of which is largely exported, and is highly esteemed for its fineness. Manufactures are active, and employ three-fifths of the population. Trade is flourishing, and is much facilitated by the Elbe and its tributaries. Saxony is a constitutional monarchy. The army amounts to about 10,000 men. The electorate of Saxony was raised to a kingdom in 1806, but its limits were much reduced by the congress of Vienna, in 1815.

Dresden, the capital, stands on the Elbe. It is elegantly built; the houses are all of freestone, and nearly all of the same height. It has numerous palaces and public buildings, beautiful in architecture, and magnificently furnished. This city is called the German Florence: it has a gallery of paintings, inestimable in value; many establishments for the fine arts and for education; a royal library with above 250,000 volumes, and three other public libraries. The city is strongly fortified. Population, 70,000.

Leipzig is one of the most important cities in Germany. Here are held, yearly, three great fairs, which draw together a vast concourse of purchasers. The books sold at these fairs are valued at 1,000,000 dollars annually, and the other commodities at about 16,000,000. Various manufactures are carried on here; in particular, those of gold, silver, silk, woollen, and linen yarn. Leipzig has been the scene of many sieges and battles: the two most memorable are the victory gained by Gustavus Adolphus of Sweden, over the Austrians, in 1641, and that of the allies, over Napoleon, in 1813. Population, 40,000. Chemnitz has large manufactures of cotton and woollen cloth, hosiery, and silk handkerchiefs. Population, 16,000. Freyberg, on a branch of the Mulda, is a famous mining town. It stands on a lofty site, and is completely undermined by galleries and caverns. Population, 12,000.

Bautzen is celebrated for a bloody battle fought near it in 1813. Population, 12,000. Zittau is noted for its manufactures of linen, Plauen for its cotton and cotton-printing works, and Meissen for its porcelain. These three last towns have respectively 8000, 7000, and 5000 inhabitants.

KINGDOM OF HANOVER.

THIS kingdom is bounded north by the North Sea, Holstein, and Mecklenburg; south by Prussia and Brunswick; and west by Holland. It contains 14,720 square miles, and 1,600,000 inhabitants. The Hartz mountains occupy a portion of territory in the south, detached from the main body of the kingdom; otherwise the whole country is an immense plain, diversified here and there by sand-hills, sterile heaths, and barren moors.

The Elbe washes the north-eastern boundary, and the Weser, Leine, Aller, and Ilmenau, flow through different parts of the country.

The mineral products are various. Gold, silver, copper, lead, iron, zinc, marble, slate, lime-stone, coal, &c., are produced here. The mines of the Hartz are rich in silver, and afford annually 1,200,000 dollars, besides some gold. The salt-springs are also productive.

This country does not raise sufficient grain for its own subsistence, and in some parts the land is so poor that numbers of the inhabitants leave the country annually for Holland, in quest of employment. The articles of cultivation are various sorts of grain, hops, flax, potatoes, &c. On the heaths of Luneberg, considerable numbers of bees are reared. The manufactures consist of linens from flax, coarse damasks, yarn, silver plate, gold and silver lace, jewelry, amber, and saddlery. The internal trade is assisted by four annual fairs at Hanover, and two at Osnaburg, where are sold the commodities purchased at the fairs of Brunswick, Leipzig, and Frankfort. The chief exports are horses, cattle, lead, linens, salt, oats, barley, iron, copper, peat, timber, &c.

Hanover is a constitutional monarchy, and has a general assembly consisting of two chambers. From the year 1814 until 1837, this kingdom was ruled by a governor general, appointed by the king of Great Britain; but on the death of William IV. the crown of Hanover devolved on Ernest Augustus, Duke of Cumberland, his eldest brother, and fourth son of George III, late king of England. The army amounts to 13,000 men.

Hanover, the capital, stands on the river Leine, in the midst of a sandy plain. It is built in the form of a half-moon, and has several handsome streets. Many of the houses are very ancient, and the date of their erection is always marked upon them. In those of 1565, each story projects over the one below it, and all are embellished with confused mixtures of medallions, Pagan deities, warriors, and verses from the Psalms. The electoral palace is an elegant structure of hewn stone. The public library has 24,000 volumes. Population, 28,000.

Gottingen, on the Leine, is famous for its university, which has one of the best libraries in Europe, containing 300,000 volumes. Its botanic garden, observatory, collection of natural history, &c., are all highly valuable. Population, 9000.

Emden, at the mouth of the Ems, is the chief sea-port of the kingdom. Its commerce is very active, and it employs 300 vessels in the herring fishery. Population, 12,000. Osnaburg, on a branch of the Ems, is a considerable seaport, famous for the manufacture of coarse linen called Osnaburgs. Population, 10,000. Lunenburg, on the Ilmenau, has an ancient castle, and considerable trade in salt and horses. Population, 12,000.

KINGDOM OF WIRTEMBERG.

THIS kingdom is bounded north-east by Bavaria; south by the lake of Constance; south-west, west, north-west, and north, by Baden. It contains 7770 square miles, and 1,600,000 inhabitants.

It is watered by the Neckar and Danube, with their several head streams. The soil is very fertile. The minerals are silver, copper, iron, cobalt, sulphur, coal, limestone, &c. Warm baths and medicinal springs are numerous, and those of Heilbron are particularly celebrated.

Wirtemberg produces great supplies of grain of different kinds. Flax and hemp are raised, and the mountains are covered with vines which produce a rich and wholesome wine called Neckar. Cherries are cultivated extensively in some parts, for manufacturing the strong liquor called Kirschwasser. A singular, yet considerable branch of industry, is the feeding of snails, millions of which are fattened in the neighbourhood of Ulm during the autumn, and exported to Vienna and Italy. Manufactures are not numerous; but some cloth and lace are made in a few of the towns; and there are many large distilleries and oil-mills.

The government is a constitutional monarchy. The legislative body consists of two chambers, one of the nobility, and the other electoral. The army amounts to 5943 men.

Stuttgard, the capital, is situated near the Neckar. It is indifferently built, but contains a magnificent royal palace; an academy for painting, sculpture, and architecture; a large opera-house and theatre. It is surrounded by a wall, flanked with towers. The suburbs are large and handsome. The seminaries of learning are numerous and respectable: the royal library has 200,000 volumes, and is remarkable for its collection of bibles, comprising 8250 copies, in sixty-eight languages. The inhabitants manu-

facture silks, hosiery, and ribands. Population, 31,000. Ulm, on the Danube, at the head of navigation for large vessels, has the largest cathedral in Germany, with five spires, and an organ with 2952 pipes. It has some commerce by the river. Population, 12,000. Reutlingen with 10,000, and Tübingen with 7000 inhabitants, are the other chief towns.

GRAND DUCHY OF BADEN.

THIS territory is bounded north by Hesse Darmstadt, east by Wirtemberg, south by Switzerland, and west by France. It contains 5800 square miles and 1,200,000 inhabitants.

Baden consists chiefly of an extensive fertile plain, bounded on the east by the mountainous range of the Black Forest. The Rhine washes the western border, and some of its tributaries pass through this country. The Danube rises in the southern part. The Lake of Constance forms a part of the south-eastern boundary. The soil is good and vegetation luxuriant. There are mines of silver and iron, and quarries of freestone and marble. Mineral springs and hot baths are very numerous. In the city of Baden there are 26 hot baths, some of which are scalding hot: all of them spring out of rocks of alum, salt, and sulphur.

Grain and fruits of various kinds are cultivated, but wine is the chief product. The government is constitutional, and the sovereignty hereditary. The army amounts to 11,566 men.

Carlsruhe, the capital, is three miles from the Rhine. It is one of the finest cities in Germany. All the streets diverge in straight lines from the castle in the centre. The houses are regularly built. The public library has 70,000 volumes. The gardens of the grand duke are very handsome. Population, 20,000. Mannheim, on the Rhine, is regularly built in squares, and with houses all of the same height. It has a magnificent castle, 750 feet in length, and a library of 70,000 volumes. A bridge of boats here crosses the Rhine. Population, 21,000.

Heidelberg, on the Neckar, is famous for an enormous tun containing 600 hogsheads. Its university is one of the oldest and most respectable in Germany. Population, 10,000. Freyberg has a large Catholic university and a fine Gothic minster. Population, 10,000. Baden has a pleasant neighbourhood, and is much visited for the baths already mentioned. Population, 4,000. Constance, on the lake of that name, is surrounded by a rich wine district. Population, 5000.

HESSIAN STATES.

THE Hessian States comprise the Electorate of Hesse Cassel, the Grand Duchy of Hesse Darmstadt, and the Landgraviate of Hesse Homburg. They are situated on both sides of the river Mayne in several separate portions. These states have nominally a limited, but in fact an arbitrary, government, and they are much less improved than some other parts of Germany. In Hesse Cassel, only the oldest sons of clergymen, and the sons of noblemen, counsellors, and public officers, are allowed to receive a liberal education. More attention has been paid of late to the instruction of the people, and seminaries have been established here, as in most parts of Germany, for the education of teachers. Agriculture and manufactures are generally in a low state.

HE SSE CASSEL.—This state is surrounded by the territories of Hanover, the Saxon Duchies, and Hesse Darmstadt. It contains 4352 square miles and 650,000 inhabitants, most of whom are Protestants. It is to some extent a mountainous country, but is intersected by fertile valleys. Many parts of the mountains are covered with forests. Gold, silver, copper, lead, iron, alum, sulphur, coal, marble, &c. are found here, and salt springs and mineral waters abound.

The agricultural productions are grain, fruit, wine, flax, and hemp. There are few manufactures except linen. The military force is 18,000 men, of whom 2000 are in regular pay, the rest are only called out during part of the year. Hesse no longer carries on that extensive traffic of mercenary troops which formerly brought in large sums of money, and rendered the elector, perhaps, the richest individual in Europe.

Cassel, the capital, stands on the river Fulda. It has several splendid public places and elegant buildings, with a library of 70,000 volumes. Population, 26,000. Marburg has a unive sity and a library of 56,000 volumes. Population, 7000. Hanau is a regular and handsome town near the Mayne. Population, 12,000. Fulda has a population of 8000.

HE SSE DARMSTADT.—This Grand Duchy consists of two distinct territories, lying north and south of the river Mayne. Its area is 3600 square miles, and the population 740,000. The country is mountainous, and is watered by the Rhine, Mayne, and other streams. The rearing of cattle is the chief branch of husbandry: the agricultural products are similar to those of the south of Germany. The army amounts to 8421 men. The prevailing religion is Lutheran.

Darmstadt, the capital, is well built in the more modern part, and has a gymnasium with a library of 90,000 volumes. The town is fortified with very extensive works. In the neighbourhood of the town is a magnetic rock. Population, 20,000. Mentz, or Mayence, on the Rhine, a little below its junction with the Mayne, pleasantly situated, but indifferently built: it has a bridge of boats over the Rhine, a library of 90,000 volumes, a fine museum of Roman antiquities, and a large cathedral. The fortifications are of great strength and extent, and are held by the Germanic Diet as one of the bulwarks of the empire. Here is still shown the house in which Faust and Guttenburg made their first essays in the art of printing. Population, 28,000.

Worms, long an important town, exhibits only the ruins of its former state, and is almost choked with rubbish, the fruit of successive desolating wars. It has still the remains of some fine edifices, and a good fruit and corn market. Population, 7000. Offenbach, a thriving little town, is the only place in the duchy where manufactures flourish.

HESSE HOMBURG.—This Landgraviate consists of two distinct parts, separated about 50 miles from each other. It contains 138 square miles and 24,000 inhabitants. Homburg, the chief town, has a population of 3000. The inhabitants are mostly Protestants.

THE SAXON STATES comprise the Grand Duchy of *Saxe Weimar*, and the Duchies of *Saxe-Coburg-Gotha*, *Saxe-Meiningen-Hildburghausen*, and *Saxe-Altenburg*. The government of these states is more free than that of the Hessian states, and education is more attended to. Agriculture and mining, which form the chief employments of the people, are conducted with much skill; and manufactures are somewhat advanced. The Prince of Saxe Weimar is distinguished as a patron of learning, and is the most liberal and popular of all the German princes, and was the first of them to give his subjects a representative constitution; and every degree of freedom is allowed to the press that the great monarchs will permit.

The Grand Duchy of *Saxe Weimar* contains 1408 square miles and 232,000 inhabitants. The chief rivers are the Saale and Werra. Grain, fruit, and flax, are cultivated. The government is a constitutional monarchy. The army consists of 2164 men. The prevailing religion is Lutheran. The constitution was established in 1816.

Weimar, the capital, stands in a fertile valley watered by the Ilm. The city has a high literary reputation, and has been particularly distinguished as the residence of Goethe, Schiller, and

other eminent writers. Weimar has a public library of 120,000 volumes, a drawing academy, and a theatre, considered one of the best in Germany. Population, 10,000.

Jena, on the Saale, stands in a pleasant spot surrounded by hills; it is a walled and well-built town, with large suburbs, and contains a ducal palace, and a university which is the chief support of the place. Population, 6000. Eisenach has considerable manufactures. Population, 9000.

Saxe-Coburg-Gotha has been lately formed by the union of these two branches, on the extinction of that of Gotha. The city of Gotha, the capital, containing about 12,000 inhabitants, is the channel of a considerable trade connected with the fair of Leipzig. It is somewhat a learned city; containing a library of 60,000 volumes, with valuable manuscripts. This territory has been raised to distinction by the good fortune of one of its younger members, now king of the Belgians. Square miles, 1024; population, 156,000.

Saxe-Meiningen-Hildburghausen, situated principally on the Werra, is enriched by mines of salt at Salzungen, and by some of coal, iron, and cobalt. Area, 875 square miles; population, 130,000. Its principal towns are Meiningen and Hildburghausen, with about 5000 inhabitants each. The first is the capital.

The little duchy of *Saxe-Altenburg* consists of two detached portions, separated from each other by the territories of Saxe-Weimar and the Reuss princes, and has an area of 491 square miles, with 114,000 inhabitants. The capital, Altenburg, is a considerable town with about 12,000 inhabitants.

MECKLENBURG is a territory, situated in the north part of Germany, lying north-east of Hanover. It consists to a great extent of lake and forest, and the cultivation is comparatively rude, yet a variety of gentle hills gives it a picturesque aspect. It is divided into the two grand duchies of Schwerin and Strelitz. They are both limited monarchies, and the inhabitants are principally Lutherans.

Mecklenburg Schwerin is the most extensive of the two states, and contains an area of 4755 square miles, with 450,000 inhabitants. Schwerin, the capital, is a pretty considerable town, with a handsome palace, situated on a lake, and containing a good gallery of pictures. Population, 12,000. Rostock is a larger town, with 20,000 inhabitants, situated on the Baltic, and exporting grain to a considerable extent. Wismar, on the Baltic, has a good harbour and considerable trade. Population, 10,000.

Mecklenburg Strelitz lies to the eastward of the preceding division, and has an area of 768 square miles, with a population of 84,000. Its capital, New Strelitz, is but little more than a large village: it contains 6000 inhabitants. Old Strelitz is only a mile distant from the former, and is a small place with a population of about 3000.

The duchy of BRUNSWICK is rather a productive territory, surrounded by Prussia and Hanover, and comprises five distinct portions. The government was nearly absolute till very lately, when the people, by a violent change of dynasty, effected for themselves a representative constitution. Area, in square miles, 1514; population, 250,000.

The city of Brunswick is a large place, in proportion to the state, containing a population of about 36,000. It is a considerable seat of the inland trade of Germany, its fairs ranking next to those of Frankfort and Leipzig. Wolfenbittel, about seven miles south of Brunswick, contains a very large and valuable library, considered one of the richest in Europe: it comprises 200,000 printed volumes, and 10,000 manuscripts. Population of the town, 8000.

The Grand Duchy of OLDENBURG is distinguished by the high rank of its princes, connected by family alliances with all the great powers of the north, particularly Russia. The duke has possessions in different parts of the north of Germany, but the main portion of them is situated on the west side of the Weser, and nearly surrounded by the territories of Hanover. It is a flat, marshy district, but abounding in rich pastures, and somewhat resembling Holland. Population, 251,500; area, 2752 square miles; government absolute. The capital, Oldenburg, is situated on the river Hunte, a tributary of the Weser, which is navigable by small vessels. Inhabitants, 8000.

NASSAU is a duchy situated on the banks of the Rhine and the Mayne: it produces those valuable wines, Hock and Bleschert, which distinguish this part of Germany: it does not contain, however, any towns of importance. Wisbaden, the capital, much visited on account of its fifteen warm springs, has a population of 8000. At Niederselters, two million bottles are annually filled with the celebrated Seltzer water. Population of the duchy, 356,000; area, 2164 square miles.

The duchies of ANHALT are situated on the Elbe, and surrounded by the territories of Prussia; they have a population of 136,000 divided between the three branches of *Dessau*, *Bernburg*, and *Cothen*. The family is ancient, and has produced some men of eminence. The capitals of the respective duchies are small towns of the same name.

The GERMAN PRINCIPALITIES are ten small states, most of which are contiguous to, or enclosed by the dominions of Prussia. They are *Schwartzburg-Rudolstadt*, *Schwartzburg-Sondershausen*, *Reuss-Greiz*, *Reuss-Schleitz*, *Lippe-Detmold*, *Lippe-Schauenburg*, *Hohenzollern-Sigmaringen*, *Hohenzollern-Hechingen*, *Waldeck*, and *Lichtenstein*.

Schwartzburg belongs to a very ancient house, and is divided into the two branches of *Schwartzburg-Rudolstadt* and *Schwartzburg-Sondershausen*, containing in all about 112,000 subjects, of which the first has 60,000, and the other 52,000. The territories are detached from each other, and about 25 miles apart, Rudolstadt being very nearly surrounded by the Saxon States, and Sondershausen entirely enclosed by the province of Prussian Saxony. Rudolstadt and Sondershausen are the capitals.

The territory of *Reuss* is divided between *Reuss-Greiz* and *Reuss-Schleitz*, the elder and younger lines: the former has 25,000 subjects, and the latter, which is subdivided into the several branches of *Reuss-Schleitz*, *Reuss-Lobenstein-Ebersdorf*, and *Reuss-Koestritz*, has 59,000. This family dates its origin from the year 950. The principal town is Gera, called in Germany Little Leipzig, on account of its trade, which is considerable. The capitals are Greitz and Lobenstein.

Lippe-Detmold and *Lippe-Schauenburg* are situated to the south of Hanover, and form two distinct territories, about ten miles apart. A former prince of Lippe-Schauenburg made a distinguished figure in the service of Portugal. Their inhabitants amount to 104,000. Detmold and Buckeburg are the capitals.

There are two princes of *Hohenzollern*, *Sigmaringen* and *Hechingen*, having between them 55,000 people. Their territories are situated between Baden and Wirtemberg. The capitals are Sigmaringen and Hechingen.

Waldeck, composed of two separate districts, situated about 30 miles apart from each other, derives almost its sole importance from the mineral baths of Pymont, which are among the most celebrated in Europe. Population, 56,000; area, 459 square miles. Arolsen is the capital.

Lichtenstein borders on Switzerland and the Tyrol. It contains 5550 inhabitants and 53 square miles of territory. Vadutz is the capital; the government is constitutional, and the inhabitants are Catholics. The Prince usually resides at Vienna.

The Lilliputian lordship of *Kniphausen* was recognized as an independent state by an act of the Germanic Diet in 1826. It is situated within the territories of the Duke of Oldenburg. Population, 3000; area, 17 square miles.

THE FREE CITIES OF GERMANY.

Hamburg, Lubec, Bremen, and Frankfort are small republics which constitute what are denominated the free cities of Germany; they comprise the remnant of the Hanse towns, or Hanseatic League, a confederation that was formed about 600 years ago. In time this alliance increased to such an extent that it comprised 85 commercial cities and towns, and grew so powerful that by the influence of its wealth and the terror of its arms it ruled for a time a great part of Northern Europe. It continued in existence almost 400 years, and was dissolved in the year 1630.

The territories of *Hamburg* comprise several detached portions, the chief part of which is situated on the north bank of the Elbe, about 70 miles from the sea. Area, 134 square miles; population, 150,000. The government is vested in a self-elected senate of 28 members, who, however, are checked by popular councils, chosen by all who have property, to a certain amount, within the city.

Hamburg is the principal commercial city in Germany, and is, after London and Liverpool, the most important in Europe. Its trade was almost annihilated during the wars of the French revolution: since that time, however, it has greatly revived, though not to its former extent. The manufactures of this city are various, but chiefly comprise cotton and linen fabrics, and refined sugar.

Hamburg is not a well-built town, the streets being, in general, narrow and irregular, and the houses constructed of brick or wood. A great fire occurred here, May 5, 6, 7, 1842, which consumed more than 200 houses: 40 persons were killed, and 120 wounded. The property destroyed amounted in value to 30 million of dollars.

Cuxhaven, at the mouth of the Elbe, is a little village belonging to Hamburg, whence regular packets and steam-vessels sail to Amsterdam and Harwich.

The republic of *Lubec* comprises several small detached districts, bounded by the Danish and Mecklenburg territories. Area, 122 square miles; inhabitants, 47,000. The city, though less important than formerly, is still a place of considerable trade. It is situated on the river Trave, eight miles from the Baltic, and contains 26,000 inhabitants.

The republic of *Bremen* consists of a small territory, lying on the river Weser, about 50 miles from the sea, and surrounded by the dominions of Hanover. The government is administered by four burgomasters and a senate, all of whom are chosen for life. Area, 72 square miles; population, 59,000.

The city of Bremen, situated on both sides of the Weser, 50 miles from the sea, is enriched by the commerce of that important river, down which are brought the productions of interior Germany, and it also carries on a considerable foreign trade. The old town consists of narrow streets, bordered by high gloomy houses, built in the fashion of the middle ages; but there is a new town in a much more elegant style. Population, 40,000.

Frankfort, the seat of the Germanic Diet, stands on both sides of the river Mayne, and is one of the most important towns in Germany. It has two annual fairs, in March and September, which draw hither many merchants from every country of Europe. The chief articles of traffic are cottons, woollens, and books. The city was once strongly fortified, but the defences have been converted into public walks. The buildings are indifferent. The whole territory of Frankfort comprises 113 square miles, and 55,000 inhabitants, the chief part of whom belong to the city. The government is republican, and the inhabitants are mostly Protestants.

The German Territories of Denmark, Belgium, Prussia, and Austria.

The duchies of *Holstein* and *Lauenburg* lie north of the river Elbe, and form the most northern part of Germany: they belong to Denmark, and comprise an area of 3691 square miles, with 410,000 inhabitants. Kiel, Altona, and Gluckstadt, are the chief towns.

The German duchy of *Luxemburg*, forming the most southern part of Belgium, belongs to that kingdom. The capital city, Luxembourg, contains 10,000 inhabitants. It is one of the strongest places in Europe, and one of the fortresses of the Germanic Confederation. Area of the duchy, 2347 square miles, and 305,000 inhabitants.

Prussian Germany includes the provinces of the Rhine, Westphalia, Saxony, Brandenburg, Pomerania, and Silesia. The two first named provinces form a distinct division, separated from the others by the territories of Hanover, Brunswick, and Hesse Cassel; altogether they comprise about two thirds of the territory belonging to the kingdom of Prussia, with an area of 70,549 square miles, and 10,160,000 inhabitants.

German Austria comprehends the archduchy of Austria, the duchy of Styria, Bohemia, Moravia, Tyrol, and the duchies of Carniola and Carinthia, or Illyria. These territories comprise about one-third of the empire of Austria, and contain an area of 78,451 square miles, and 11,840,000 inhabitants.

SWITZERLAND.



Alpine Spaniel.



Ibex.

The Alpine Spaniel is one of the largest of the dog kind. These animals are bred by the monks of St. Bernard; they exhibit great sagacity, and are used in discovering travellers lost among the mountains in time of snow.



Chamois.



Bearded Vulture, or Vulture of the Alps.

The Ibex and Chamois are animals of the goat species, that inhabit the most inaccessible summits of the Alps. Here they are followed by adventurous hunters, who kill many of them every year.

The Bearded Vulture is one of the largest of its kind. It attacks sheep, lambs, young stags, and even the ibex and chamois fall victims to its rapacity.




Avalanche.

EUROPE.



Great Falls of the Rhine, at Schaffhausen.

The Great Fall of the Rhine is sixty feet high. It is remarkable for the turbulence of the water, and the violence of its sound, which may be heard six miles distant.



Source of the Aveyron.

The river Aveyron rises amongst extensive glaciers at the foot of Mont Blanc, and flows through the vale of Chamouni into the Rhone.



Glacier of Grindelwald.

In the valley of the Grindelwald, at the foot of the Alps, green meadows and cultivated fields border closely on immense glaciers, which afford, by the singular contrast, a scene seldom witnessed, except in Switzerland.

SWITZERLAND.

SWITZERLAND is a mountainous region, situated in the centre of Europe, and occupying the country lying north and west of the great range of the Alps. It is remarkable for the grandeur of its natural features and scenery, and for the freedom of its political institutions. This territory forms a confederacy, composed of 22 cantons, each of which is an independent republic; but, for mutual security, they are united together, and governed by a general diet, and are known as the Helvetic Confederacy, or Helvetic Republic.

Switzerland is bounded north by Baden and Wirtemberg, east by Austria, south by Sardinia and the Lombardo-Venetian kingdom, and west by France. Its length, from east to west, is 200 miles; its breadth, from north to south, 130; and its superficial extent is about 15,000 square miles. Population, 2,000,000.

Two distinct ranges of mountains bound this region. The chain of the Jura stretches from south-west to north-east, and separates Switzerland from France. The Alps form a more extensive chain, and run nearly parallel to the Jura, with numerous branches, known among geographers by the names of the Pennine, Lepontine, and Rhetian Alps. These vast mountains divide this country from Italy. They exhibit inaccessible peaks, covered with snow; eternal and boundless wastes of ice; valleys surrounded by immense precipices; in contrast with wooded and undulated slopes, vine-clad fields, and bright patches of vegetation.

Mont Blanc, the highest summit in Europe, overlooks the vale of Chamouni, in Savoy; a district not comprised within the political limits of Switzerland, but which pertains to it in a geographical character. This mountain is 15,668 feet in height: it is capped with eternal snow, and the approach to the top is so full of difficulty and hazard that it has never been ascended except in a few instances.

Some of the principal rivers in Europe take their rise in this country, and flow from it in nearly all directions. The Rhine, the Rhone, and the Inn, are the most important; and the Tecino, and other Italian rivers, rise on its borders. The Aar is the chief stream that has its course wholly in Switzerland.

This country is noted for the number of its romantic and picturesque lakes. The waters of the lake of Geneva, or Lemán, are beautifully transparent, and the surrounding scenery has long been celebrated for its magnificence. It is 46 miles in length, 1000 feet deep, and is elevated 1230 feet above the level of the sea. The lake of Constance is 45 miles long and about ten

wide. Its banks are fertile and abound with towns and villages. The lakes of Neufchatel, Lucerne, Zurich, Lugano, and Thun, are smaller, and are all elevated at considerable heights above the level of the ocean.

The general surface of Switzerland exceeds, in rugged sublimity, any other portion of Europe. The nature of the country presents numerous obstacles to its cultivation; but they have been, in a great measure, overcome by the industry of the inhabitants. The traces of the plough are visible on the sides of precipices apparently inaccessible; and spots, which nature seemed to have doomed to eternal sterility, are crowned with vegetation. The produce of grain is generally equal to the consumption; but pasturage is the main object of the farmer.

The chief manufactures are cotton and woollen goods, linen, silk, leather, jewelry-ware, and particularly watches. Being situate in the centre of Europe, Switzerland is much restricted in its commercial intercourse by the barriers of the Alps, and the prohibitory systems of the neighbouring States. The chief exports are cattle, sheep, linen, lace, silks, jewelry, &c. The imports are principally corn, flax, raw silk, cotton, spices, and various kinds of manufactured goods.

As to national character, the Swiss enjoy the reputation of being a plain, honest, brave, and simple people, among whom linger the last remnants of antique and primitive manners. Their fond attachment to their native country is conspicuous even amid the necessity which compels them to abandon it, and to enter the service of the neighbouring powers. It is observed that no sooner is the *Ranz des Vaches*, a simple mountain air, played in their hearing, than the hardy soldiers melt into tears. An ardent love of liberty has long distinguished the Swiss people.

The religion of Switzerland is divided between the Protestant and Catholic churches. The cantons of Schweitz, Uri, Unterwalden, Lucerne, Zug, Friburg, Soleure, Valais, and Tesino, are Catholic: St. Gall, Appenzell, Aargau, and Grisons, are mixed: Geneva, Vaud, Berne, Glarus, Zurich, Basle, Schaffhausen, Thurgau, and Neufchatel may be ranked as Protestant; though even in Geneva there are 15,000 Catholics.

The Protestant churches were at first strictly Calvinistic, both as to doctrine and discipline; but the Genevan church has, in a great measure, renounced the tenets of this school of theology. The Presbyterian form of church government, however, still prevails throughout Protestant Switzerland. The Catholic religion exhibits this peculiar feature, that, instead of being, as usual, combined with high monarchical principles, it is established among the most purely democratic of the Swiss Republics.

SWITZERLAND.



Devil's Bridge.

The Devil's Bridge is built across a deep and dangerous chasm, into which the river Reuss falls several hundred feet.



Source of the Reuss.



Fall of Staubbach.

The river Reuss rises in a small lake at the foot of Mount St. Gothard, amid some of the wildest scenery in Switzerland.

The cataract of the Staubbach is formed by a small stream that falls 800 feet. In its descent, it spreads out into a species of white vapour, which, when illumined by the rising sun, produces a brilliant effect.

EUROPE.



View of Berne, Switzerland.




View of Geneva, Switzerland.



Chapel of William Tell, Burgeln.

The Chapel of William Tell is built on the spot where he leaped ashore, and escaped from the Austrian Governor, Gessler.



Monastery of St. Bernard, on the Alps.

The Monastery of St. Bernard is situated in the pass over the Great St. Bernard mountain, at the height of 8000 feet above the level of the sea. Here the monks entertain all strangers gratis for three days.

Learning, though not very generally diffused throughout Switzerland, has been cultivated with great ardour at Geneva and Zurich, both of which have a character more decidedly intellectual than most European cities. Elementary knowledge is general throughout the Protestant population. The habits and general forms of life are substantially German, modified, in the western cantons, and especially in Geneva, by a somewhat intimate communication with France.

The Helvetic diet consists of deputies from the different cantons, which meet once a year. Extraordinary meetings may also be called on the requisition of any five cantons. This assembly takes cognizance of every thing that concerns the foreign relations, and the general defence of the country. The army of the confederacy is formed of contingents, which each canton, in proportion to its number, is obliged to furnish. From these is made out an entire amount of 33,000 men.

Among the Swiss cantons the forms of government are various: Neuchatel is a constitutional monarchy, of which the king of Prussia is the executive head; Berne, Lucerne, Friburg, and Soleure are aristocratic; the other seventeen cantons have constitutions based more or less on democratic forms and principles.

A remarkable peculiarity in the military system of Switzerland is, the employment of its citizens in the service of foreign powers as a stipendiary force. This system has long prevailed, and is regularly authorized by the government. The number, in 1816, was estimated at 30,000. The singular consequence follows, that citizens of the most democratic state in Europe, form, in many cases, the main instrument in supporting the arbitrary power of foreign princes.

The city of Berne is usually considered as the capital of Switzerland, but Zurich and Lucerne share with it that honour; each being alternately the seat of government for two years at a time. Berne is pleasantly situated on the Aar, and is a large and handsome place, partly fortified, and containing a beautiful cathedral, a college, an arsenal, and several other public edifices. Population, 18,000. Basle, one of the largest trading towns in the confederacy, is situated on the Rhine, by which it is divided into two parts united by a bridge. It has a library of 28,000 volumes, and is the seat of a university, founded in 1459. Population, 16,000.

Geneva stands at the western extremity of the lake of that name, and is divided by the Rhone into two parts. Its library contains about 50,000 volumes. It has some manufactures of woollen, muslin, chintz, silk, porcelain, and particularly watches,

which employ near 3000 persons. The book trade has ever been very flourishing here. Population, 26,000.

Zurich stands on the lake of the same name, upon both sides of the river Limmath. It is distinguished for its college and public library, and has flourishing manufactures of muslins, cottons, and silk handkerchiefs. Population, 11,000. Lausanne is delightfully situated on three eminences, a mile north of the lake of Geneva. It contains a gothic cathedral of considerable magnificence. Population, 10,000. Lucerne, on the lake of the same name, occupies a gentle eminence, and is surrounded by a wall and towers. Population, 7000.

ITALY.

ITALY is an extensive region in the south of Europe, and one of the finest in the world, as to soil and climate, and noted as the theatre of many of the greatest events in history. It is now in a state of decline, but is filled with grand monuments and scenes, calculated to awaken the most lofty recollections. This portion of the European continent forms a large peninsula, bounded on the north by Germany and Switzerland, east by part of Austria and the Gulf of Venice, south and south-west by the Mediterranean, and on the west, in the northern parts, by France. Length, 700 miles; breadth, from 350 to 75 miles. The whole area may be reckoned at 127,000 square miles, including the islands of Sicily and Sardinia.

The surface of Italy is the most finely diversified of any country in the world. It has the loftiest mountains and the most beautiful plains in Europe. The Alps extend along the whole of its northern frontier, and some of their proudest pinnacles, Mont Blanc, St. Bernard, &c., are within the Italian territory. The Apennines are a chain that belong entirely to Italy, and range through the peninsula from north to south.

The plains of this country are as remarkable for their extreme beauty, as the mountains for their grandeur. The most extensive is that of Lombardy, between the Alps and the Apennines, which, being profusely watered, highly cultivated, and under a genial climate, is, perhaps, the richest and most productive region in Europe.

Of the rivers of northern Italy the Po is the most prominent: it flows into the Gulf of Venice, and is about 400 miles in extent. The others, in the same region, are much smaller in their length of course: they are the Piave, Brenta, Adige, and the Arno. The

ITALY.



Millet.



Arundo Donax.

Besides Indian-corn, wheat, rice, and the other grains raised in Italy millet is in many parts extensively cultivated.

The Arundo Donax is a gigantic grass, of the stems of which fences are made; also, walking-canes, fishing-rods, and a variety of other articles, which require strength combined with lightness.



Caper.



Stone-Pine.

The Caper is a low trailing plant, two or three feet long, that grows in dry rocky situations, and also on old walls, in Italy and the south of France. The buds of the flower are gathered before expansion, and put into vinegar; they are much used as seasoning for various dishes.

The Stone-Pine grows in all parts of Italy. Its dark hue and picturesque outline have recommended it so much to the artist, that it forms a striking feature in almost all Claude Lorraine's and Gaspar Poussin's celebrated Italian landscapes.

EUROPE.



Pomegranate.



Myrtle.

The Pomegranate is a fruit that in Italy attains the size of a large apple, though in warmer regions it grows much larger. The pulp contains a great many small red seeds; a cooling and grateful beverage is made of the juice mixed with sugar and water.



Apennines, in Calabria.



Mount Etna.

well-known Tiber, Pescara, Garigliano, and Ombrone, are in the centre; and the Votturno, Ofanto, Brandana, and Sele, in the south. The lakes are the Maggiore, Como, and Garda, in Lombardy, with Perugia and Bolsano, in the States of the Church, together with Celano, in Naples.

The principal islands are Sicily, Sardinia, and Corsica; those of Elba and the Lipari islands are less important. Malta, Gozzo, and Comino, though geographically Italian, belong to Great Britain.

In Italy are to be found the finest specimens of architecture in Europe. The churches are costly and magnificent, and the dwellings of some of the higher nobility rival the palaces of kings and emperors. In Florence, the houses resemble fortresses,—a feature indicative of the time when the city was convulsed by the violence and feuds of its factions. In the northern states the buildings are often provided with projecting porticoes, or arcades, stretching without interruption from one end of a city to another. In the Roman and Neapolitan territories, they are almost universally without chimneys, as the mildness of the climate renders a fire seldom necessary.

This country, once the most important commercial and manufacturing region in Europe, is now dependent upon other nations for the superb fabrics with which she formerly supplied them; her ships no longer cover the Mediterranean; her merchants, who were once her nobles and her princes, retain only the shadow of mighty names. Yet such is the felicity of the soil and climate of Italy, that the produce of her land is still ample and valuable, and, after supplying a dense population, affords a large surplus for exportation.

The inhabitants of this country are descended from different nations, which, at various times, overran Italy, though they are now blended into one race. The foreigners are mostly Germans, resident in Lombardy, Venice, &c., and Jews scattered over the country.

The Italians are distinguished for their animated and expressive countenances, and brilliant eyes. They are generally of dark complexions, well formed and active. The women have black or auburn hair, and most of the requisites for beauty. Among the inhabitants are many cripples and deformed; for the poor in Italy suffer many hardships and privations; but among the lowest class, and especially at Naples, the human form is seen in its greatest perfection, and the half-clad lazzaroni are the best models for a sculptor.

In all the states of Italy there are the usual grades of European nobility; and the individuals are more numerous than those of

the same class in any other country. In some of the states of Italy all the sons of the nobility, and their sons, bear the original title. Of these, many individuals are indigent; and some of them have been known to solicit charity. Rome, Naples, and the towns of the south, are thronged with mendicants, whose distress is not always assumed, for in this land of fertility many are without food.

The Italians are, in some respects, the most polished and refined people in the world. While many of the German and English nobles place their enjoyment in hunting and the pleasures of the table; music, painting, poetry, and assemblies for conversation, form the delight of the Italians. Even the common shopkeepers of Rome and Florence possess a taste in the fine arts, and, also, sometimes in poetry, which is unknown amongst similar classes elsewhere.

The peasants are a quiet, orderly, but ignorant race; while the populace of the great towns are often tumultuous and unlicensed. The *lazzaroni* of Naples, in particular, form a numerous body, who exist almost wholly out of the pale of regular society. The climate enables them to live without houses, almost without clothes, and with only a daily handful of food.

Another too numerous class, are the bandits, or robbers, who, established in the recesses of the mountains, form, as it were, a separate class, and carry on their vocation on a great and regular scale. The road from Rome to Naples is their favourite haunt. They seldom disturb the indigent traveller; their grand aim being to carry off some person of distinction, and then to exact a ransom proportionable to his means and dignity. During the late domination of the French, the prompt means pursued by that people greatly reduced the number of the banditti, and many, to save their lives, were forced to become soldiers; but, under the supine indolence of the Neapolitan government, they are increasing.

The Roman Catholic religion is established throughout Italy, and nowhere else has it so many splendid accessories, addressed to the senses and the imagination. There are Protestant communities in Piedmont, which, however, are much restricted, though generally the Italians are not intolerant, and Protestants, Greeks, and Mussulmans may approach the Pope himself. The English at Rome, have, on the great festivals of the church, a conspicuous place assigned to them.

In literature and science the world is deeply indebted to Italy: first, for the classical works which she produced during her Augustan age, and then for the brilliant revival of literature under her auspices, after a long night of ignorance. In the

fourteenth, fifteenth, and sixteenth centuries, she could boast of poets and historians unrivalled amongst those of any age or country; and although her literary greatness has suffered some decay, she has not ceased to produce, from time to time, men eminent in the various departments of learning.

The literary collections of this region are of singular value. The library of the Vatican, if not the most extensive, is probably the most valuable in the world. The number of volumes contained in it are estimated at about 600,000, and the manuscripts at 50,000. The libraries of Florence, Bologna, and Milan, though secondary to the former, contain, however, a rich store of ancient manuscripts and early printed works, formed by the munificent princes who once reigned over these cities. The fine arts, in Italy, have attained a splendour quite unrivalled in any modern country, and have ever flourished in that region as their chosen and peculiar soil.

Painting, in the sixteenth century, and in the Roman and Florentine schools, reached a height of perfection, unequalled, perhaps, even in ancient times, in all the qualities of form, design, and expression, which constitute the highest excellence of art: no names can yet rival those of Michael Angelo and Raphael. The sculpture of Italy, even during its happy stages, did not equal that of the ancient schools. In the present age, however, the genius of Canova has burst forth with a brilliancy which has enabled modern times, in this art, almost to rival antiquity. In architecture, also, this country has no modern rival. Though some of the northern nations may have erected more huge and costly structures, none of them display the same high, pure, and classical taste.

In music, this region has boasted a similar pre-eminence; and, for a long period, all the great composers in the highest style of art were exclusively Italians. Of late, however, Germany has come forward as a powerful rival, and has produced several composers of the first class. Yet Italy seems still to be regarded as the chief home of the musical art: hither all the students repair, and its vocal performers are considered over all Europe as superior to those of any other country.

Italy is chiefly divided among five potentates. The Emperor of Austria, who holds Lombardy and Venice, to which may be added Parma and Piacenza, the appanage of Maria Louisa; the King of Sardinia; the Grand Duke of Tuscany; the Pope, ruler of the States of the Church; the King of Naples and Sicily; besides these, the Duchies of Modena and Lucca, the Principality of Monaco, and the Republic of San Marino, form separate, though they hardly deserve the name of independent states.

The area in square miles, and the population of the several Italian States, are as follows:

	Area, in square miles.	Total Population.
Kingdom of Lombardy and Venice.....	18,534	4,300,000
Sardinia	29,534	4,400,000
Tuscany	8,759	1,280,000
States of the Church	17,572	2,600,000
Naples	42,700	7,414,000
Parma	2,250	440,000
Modena	2,145	400,000
Lucca	434	150,000
San Marino	22	9,000
Monaco	50	7,000
Total	122,000	21,000,000

SARDINIA.

THE kingdom of Sardinia consists of five separate divisions, Piedmont, Genoa, Savoy, Nice, and the island of Sardinia. The first four comprise the continental section of the kingdom. They occupy the north-western portion of Italy, and are encompassed by France, Switzerland, Austrian Italy, Parma, and the Gulf of Genoa. The whole region is about 200 miles in length and 135 in width, with an area of 19,725 square miles.

The island of Sardinia, from which the kingdom takes its name, forms the insular division of this state. It is situated on the Mediterranean sea to the southward of Corsica, and upwards of 200 miles south of the main land of Sardinia. It is 170 miles in length and 90 in breadth. Area, 9809 square miles; area of the whole kingdom, 29,534 square miles; population, 4,400,000.

Continental Sardinia is inclosed, on three sides, by the Alps and the Apennines, which gives it an irregular surface, and renders the scenery more sublime, and the climate colder, than in southern Italy. In Piedmont the soil is very fertile and well cultivated. The plains produce rice, Indian corn, and other grains, and the hills are covered with vineyards and olive-yards. The pastures are very rich, and grazing is an important branch of husbandry. Savoy is a rugged province, resembling Switzerland in its character, and lying among the loftiest of the Alps near Mount Blanc and Mount Cenis. The irregularity of the surface renders cultivation very difficult, and it is naturally one of the poorest countries in Europe. The Savoyards are but

poorly instructed; but their industry, frugality, and sobriety, enable them to gain a comfortable subsistence.

The mountains, which extend over the country, give rise to a number of small streams, that unite to form the Po. The Rhone forms part of the north-western boundary, and receives the most of those rising on the northern and western slope of the Alps. The Var forms the line of separation between Nice and France, and falls into the Mediterranean. The lake of Geneva borders Sardinia on the north, and Lago Maggiore on the north-east. There are, besides these, several smaller lakes.

The principal articles of exportation are silk, rice, and oil. Genoa is the only port which has any foreign commerce. The island of Sardinia supplies the continental states with salt, and some grain and vegetables. There are manufactures of silk at Genoa, to the amount of 1,000,000 to 1,400,000 dollars annually. This city also manufactures paper, soap, chocolate, macaroni, &c. In Piedmont are some manufactures of silk. Nice produces perfumes and scented waters. There are some smelting furnaces in Piedmont and Savoy. The tunny fisheries of the island of Sardinia are said to produce near 200,000 dollars a year. The coral fishery is also a considerable source of revenue.

The king of Sardinia is an absolute hereditary monarch. The government is directed by a Supreme Council of State, a Council of Finances, a Council of Government, the Council of Savoy, the Senate of Turin, the Council of Nice, and the Council of Genoa. Justice is administered by the nobles. The army consists of 28,000 men, and the navy of two ships of 54 guns and six or eight smaller vessels.

Public instruction is very deficient. Gymnasia and high-schools exist in most of the large towns, but little except Latin and scholastic theology is taught in them. The universities, with the exception of those at Turin and Genoa, are very insignificant. It is estimated that there are not ten individuals in 100 who can read, write, and cipher. A strict censorship prevails, and few foreign books, pamphlets, or newspapers, are allowed to enter the country.

The Island of Sardinia is one of the least valuable portions of the kingdom, though few regions exceed it in natural fertility. Its situation, in the heart of the Mediterranean, and with a number of fine harbours, might afford the opportunity of an extensive commerce; but, the population is in the most uncultivated and savage state, perhaps, of any in Europe. The peasantry in the interior are clothed, in a great measure, in shaggy goat or sheep skins; they subsist chiefly by the produce of their flocks and by hunting, and go constantly armed, for their own defence, against

the numerous and desperate banditti, by whom the mountains are infested. A considerable portion of the horses, cattle, and sheep, are in a wild state.

The Sardinian government is making exertions to improve the condition of the island, by the formation of roads, &c. Cagliari and Sassari are both considerable towns; the former having some trade, but crowded, ill-built, and ill-paved; the latter, smaller, but more elegant. Oristagno has a fine harbour, and flourishes by the tunny fishery, and by the culture of wine in its neighbourhood.

Turin, the capital of Piedmont, and, also, of the kingdom, is situated on the western bank of the Po, at the foot of a range of beautiful hills. It is the most regularly built of all the Italian cities with broad, straight, and clean streets, and is admired for the symmetry of its squares, the splendour of its hotels, and the general elegance of its houses. It has four splendid gates, adorned with pillars and cased with marble; 110 churches, a university, and many fine palaces. The royal palace is spacious, and surrounded with delightful gardens. The outward view of the city is very imposing, and it has no mean suburbs or mouldering walls. Population, 114,000.

Genoa, surnamed the superb, and the once proud capital of the great naval republic of the same name, stands on the shores of the Gulf of Genoa. The aspect of its white buildings ascending in regular progression from the sea is highly magnificent. The interior consists of streets, or rather lanes, eight or ten feet wide, between immensely high edifices. Two of the streets only are accessible to carriages. The Strada Balbi is one of the most magnificent streets in the world, and is full of splendid palaces. Genoa has several public libraries, a university, and other literary institutions. Its harbour is one of the finest in Europe, and it has a considerable trade. Population, 80,000.

This city was taken by the English and their allies, from the French, in the year 1800, when 20,000 of the besieged perished with hunger. It was, however, evacuated after the victory of Marengo.

Nice is beautifully situated on the Gulf of Genoa, and has a good artificial harbour. The mildness of its climate draws many invalids to this quarter. Population, 25,000. Chamberry, the chief town of Savoy, occupies a charming spot, surrounded by gentle eminences covered with vineyards, pastures, and wood; but it is not a well-built place. Population, 12,000. Alessandria, on the Tanaro, a branch of the Po, is the strongest place in the kingdom. It is well built, with broad and handsome streets. Population, 35,000. In the neighbourhood of this city is the


ITALY.



Italian Costume.



Italians.



Cathedral of Milan.

The Cathedral of Milan is one of the finest churches in the world. It was commenced in the sixteenth century, but is not yet entirely finished. This edifice is built of white marble; it is 456 feet long, and 270 wide. The height of the cupola is 232, and that of the tower 335 feet. The statues which adorn it, inside and out, are said to amount to 4000.

EUROPE.




Venice.



Florence.



Genoa.



Italian Cottage.

The cottages of the peasantry in Lombardy and Tuscany are often adorned with porticoes and colonnades, and frequently display a classic aspect.

village of Marengo, the scene of one of Bonaparte's most celebrated victories. Other towns, with their population respectively, are—Asti, 22,000; Coni, 18,000; Mondovi, 17,000; Vercelli, 16,000; Novarra, 15,000.

MONACA.—The principality of Monaca is a small independent state, under the protection of Sardinia. It has an area of 50 square miles. The prince usually resides at Paris. Monaca, the capital, is a village with 1000 inhabitants. Mentore, the largest town, has a population of 3000.

AUSTRIAN ITALY.

AUSTRIAN ITALY, or the Lombardo-Venetian kingdom, called also the kingdom of Lombardy and Venice, is situated in the north-eastern part of Italy, and forms the finest portion of the Austrian empire. It consists of an extensive and populous plain, which stretches, on the one hand, from the Alps to the Po, and, on the other, from Sardinia to Illyria, comprising several territories that were once politically distinct.

The luxuriant fertility of this vast plain, the beautiful and romantic landscapes presented by the southern declivity of the Alps, the lakes which spread at their feet, and the fine shores of the Gulf of Venice, unite in making it one of the most desirable countries in Europe.

The kingdom consists of two great divisions; the late republic of Venice in the east, and Lombardy in the west. It is bounded north by Switzerland and the Tyrol; south by the States of the Church, Modena, and Parma; east by Illyria, and west by Sardinia. It is 220 miles long, 140 wide, and contains 18,534 square miles, with 4,300,000 inhabitants.

The Po washes the southern limit of the kingdom. This river, denominated the prince of Italian streams, rises in the western Alps, on the confines of France and Italy, and, after receiving numerous tributaries from the north and the south, flows into the Gulf of Venice. It is about 400 miles in length, is everywhere deep and rapid, and is navigable to Turin. The Adige and the Piave also flow from the Alps into the Gulf of Venice.

The chief lakes are the Maggiore, Como, and Garda: they are more remarkable for their beauty than their extent, and are all connected with the Po by tributaries of that stream.

The climate of this region is delightful, yet the winter has some features of Alpine severity. The heats of summer are mitigated by the cool breezes from the Alps. The irrigation applied

to the lands in Lombardy is the most perfect in Europe. The mountains, which border the country, afford an inexhaustible supply of water. The meadows yield six crops of hay in a year. Rice is cultivated in some parts. The grain and ordinary fruits are ripe in June or July, and the vintage takes place in October. The bee and the silk-worm receive much attention, but the dairy is the main occupation of the farmer.

The chief manufactures are silk, glass, and hardware. At Venice and Murano beautiful mirrors are made; hardware and fire-arms at Brescia, and jewelry and plate at Milan and Venice. There are also some manufactures of woollen cloths, musical instruments, china, carpets, paper, artificial flowers, perfumes, vermicelli, macaroni, glass beads, &c. Venice has been made a free port: its foreign commerce, however, is trifling, but the internal trade is active.

The government is arbitrary, and is administered by an Austrian viceroy. There is a show of representation, yet everything is controlled by the authorities at Vienna. All the taxes are imposed by the emperor. The administration of justice is arbitrary and wretched in the extreme, and the censorship is very rigid.

Milan, the capital of the kingdom, and the residence of the viceroy, is a large and splendid city, eleven miles in circumference. It is considered the most elegant city in Italy, and was very much improved and beautified by Napoleon. The finest building is the cathedral, which is inferior only to St. Peter's at Rome. It is completely built, paved, vaulted, and roofed with the whitest and most resplendent marble. Most of the buildings in this city are constructed according to a regular order of architecture, and a mean-looking house is as rare here, as a palace elsewhere. Here is the famous Ambrosian library, with 72,000 volumes, and 15,000 manuscripts. The hospitals and charitable institutions are numerous. Milan was founded 584 years before Christ, by the Insubrian Gauls. It has been forty times besieged; forty times taken, and four times destroyed. It has above 200 churches, and more than 100 monastic institutions. Population, 160,000.

Venice is the most picturesque city in Europe, and full of character and variety. It stands in the Gulf of Venice, about five miles from the main land, and is built upon a multitude of islands, which are intersected by canals instead of streets. The Grand Canal is crossed by the Rialto, a marble arch ninety feet in span. The prospect from this bridge is lively and magnificent. There are 500 other bridges. Most of the canals are narrow, and some have no quays, so that the water washes the houses. Boats

called gondolas, are used to navigate the canals, in which all parts of the city may be traversed with ease and safety. The ducal palace, and the churches of St. Mark and St. Gemignano, are rich and splendid edifices. The square of St. Mark is 800 feet in length, and has a magnificent appearance. The republic of Venice, with its series of splendid triumphs, its gorgeous nobility, and its rich commerce, is now an empty name: but the city still remains; and, though possessing but the shadow of its former importance, yet contains 150,000 inhabitants.

Padua, the birth-place of Livy, has a famous university, founded by Charlemagne, and is said to have had, at one time, 18,000 students; in 1817, only 300. Population, 55,000. Mantua is a strong town, standing in the midst of a lake formed by the Mincio. The streets are broad and straight, and the squares spacious. Population, 25,000. Cremona stands near the confluence of the Po and the Adda. It has a splendid cathedral and is regularly built, but the streets are grass-grown, and the place has a decaying look. It is particularly celebrated for its manufacture of violins. Population, 27,000. Brescia, to the west of lake Garda, has also a fine cathedral. Population, 31,000.

Pavia, on the Tecino, has a university founded by Charlemagne. Population, 21,000. Lodi, on the Adda, is celebrated for a victory gained by Bonaparte over the Austrians. Population, 18,000. Verona, on the Adige, at the foot of the Alps, has a charming situation, and many fine buildings. Its ancient walls and towers inclose a vast area, and have a noble appearance. The great amphitheatre, at this place, is one of the noblest monuments of Roman magnificence now existing. Population, 55,000.

TUSCANY.

THE Grand Duchy of Tuscany ranks next to the Roman States as the theatre of great historical events, and has surpassed Rome itself as the seat of modern learning. It is bounded north and east by the Roman States, south-west by the Mediterranean, and north-west by Lucca. It contains 8759 square miles, and 1,280,000 inhabitants. The chief river is the Arno, which rises among the mountains in the eastern part, and flows westerly to the sea. The Ombrone, in the south, is not navigable. The Tiber rises in the mountains of this country.

Tuscany is admired for its romantic scenery. The boldness, grandeur, and rich luxuriance of the country, are hardly anywhere equalled. The vale of the Arno is one of the most delight-

ful regions in the world. It is abundantly rich and well cultivated, and is divided into very small farms, separated by rows of trees, or small canals. Chestnuts are an important production; in some parts they are used for bread. The Maremma, a desolate unhealthy tract of country, stretches along the coast for 200 miles southward from Leghorn: the noxious atmosphere, called Malaria, renders this region almost uninhabitable.

The Tuscans are among the most industrious of the Italian nations. Their manufactures of silk are carried on with great activity, and employ a number of individuals. Straw hats are made in great numbers by the women, in the valley of the Arno. The other manufactures are linen, broadcloth, soap, perfumes, letter-paper, china, and mosaics, with various articles in marble, coral, alabaster, &c. Leghorn is a noted sea-port, and has an extensive commerce with the Levant, Europe, and America.

The government is an absolute monarchy. There are 4000 regular troops, besides militia. The chief universities are at Florence, Pisa, and Sienna. They comprise about 1200 students. At Florence are also several public schools.

The island of Elba is nine miles from the coast of Tuscany. It is sixty miles in circumference, and contains 160 square miles. The chief production is iron, taken mostly from a single mountain consisting of one immense mass of iron ore. The island contains, also, copper, lead, and silver mines, and produces excellent wines. Population, 14,000. The chief town, Porto Ferrajo, has a good harbour, and contains 3000 inhabitants. In 1814, this island was given in entire sovereignty to Napoleon, who resided here from May, 1814, till February 26, 1815.

Florence, the capital, stands on the Arno, fifty miles from the sea. It is six miles in compass, and, next to Rome, is the most beautiful city in Italy. It is built in a plain, skirted by the Apennines. The city is surrounded by walls; the buildings are magnificent, and the streets well paved and kept remarkably clean. The ducal palace, the cathedral, the church of Santa Croce, and many other edifices, are noted for their size and splendour. The Medicean gallery is rich in those treasures of painting and sculpture which draw to this city visitors from every quarter of the civilized globe.

The Laurentian library has 120,000 volumes; others have 90,000 and 50,000. There are many splendid private galleries and libraries. Florence was the cradle of the arts, at the time of their regeneration, and the birth-place of Dante, Michael Angelo, Galileo, and Amerigo Vespucci. The city contains a great number of wealthy English residents. Population, 80,000.

Pisa, on the Arno, near the sea, was once the capital of a

republic, the rival of Genoa and Venice. It is now decayed, but can still boast some marble churches, a marble palace, and a marble bridge. The cathedral is a large gothic edifice of marble. Near it stands that remarkable structure, the Leaning Tower: it is 190 feet high, and overhangs its base fifteen feet, seeming to threaten a fall at every instant; yet it has stood six hundred years, and endured the shock of earthquakes which have overthrown many a perpendicular structure. Pisa has a university with a library of 60,000 volumes. Population, 20,000.

Leghorn is the chief sea-port of Tuscany. It is a neat, well-built, and busy town, with a tolerable harbour. The streets are filled with Europeans, Turks, Jews, Armenians, Greeks, and Moors, exhibiting a most picturesque variety of costume. But few works of art and architectural monuments exist here. The commerce of this place is very active. Population, 66,000. Sienna, once the capital of a flourishing republic, is now much reduced, but still contains a magnificent cathedral and a university. Population, 18,000.

DUCHY OF PARMA.—Parma, Placentia, and Guastalla, though they have been formed into a state for Maria Louisa, the ex-empress of France, form, in reality, an appendage of Lombardy, and a continuation of its great plain, to the foot of the Apennines. The country abounds in the richest pastures, from which is produced the celebrated Parmesan cheese.

The city of Parma, on a small river of the same name, is large, populous, airy, and clean. It does not contain any remarkable architectural features, except the theatre, modelled on the ancient plan, and, perhaps, the noblest in the world, but now in a state of decay. Population, 30,000.

Piacenza, or Placentia, with 28,000 inhabitants, is also a large and well-built city; but its celebrated amphitheatre, which surpassed that of Verona, was burnt to the ground in one of the furious civil contests which laid waste Italy. The population of the duchy is about 440,000, and its area 2240 square miles.

DUCHY OF MODENA.—Modena is a fine small domain, composed of a rich plain at the foot of the Apennines. It is held as a fief of Austria, and by a branch of that family. It has an area of 2145 square miles, and 400,000 inhabitants. The territory is fertile and well cultivated.

Modena, the capital, is a handsome city, with 27,000 inhabitants. The ducal palace is an elegant edifice, and the cathedral is remarkable for its tower, the most lofty in Italy. Reggio, also, contains a ducal palace, with a population of 18,000. Carrara is noted for its fine statuary marble, which is largely exported.

DUCHY OF LUCCA.—Lucca is one of the few Italian republics, which, amid the revolutions of 800 years, maintained its independence. The people reaped the benefit of this, in the superior education and more decent deportment of the nobles; and in that agricultural industry, which has converted a land liable to inundation, and destitute of many natural advantages, into a complete garden.

The territory, though comprising an area of only 434 square miles, two-thirds of which consist of mountain and defile, reckons a population of 150,000.

The capital is Lucca, with 22,000 inhabitants. The city contains a palace, university, and observatory. The celebrated baths of Lucca are near the town. The country residences of the higher ranks are generally magnificent structures.

THE POPEDOM, OR STATES OF THE CHURCH.

THE POPEDOM, or States of the Church, called, also, the Ecclesiastical States, and the Roman States, comprise one of the most celebrated countries in the world, and occupy the centre of Italy. Though these states have lost that paramount importance and influence which they once possessed, yet, as they contain Rome with all its stupendous monuments, and were the central theatre of all the ancient grandeur of Italy, they still excite an interest superior to that of any other of these celebrated regions.

This territory is washed on the north-east by the Gulf of Venice, and on the south-west by the Mediterranean sea. On the north it is bounded by the Lombardo-Venetian kingdom, on the south-east by the kingdom of Naples, and on the west by Modena and Tuscany. Its extreme length is 260 miles from north to south, and its breadth from 25 to 110 miles. It contains 17,572 square miles, and 2,600,000 inhabitants.


The Roman States are intersected by the Apennines, which divide the country into two unequal sections, moderate the violent heats of summer, and give rise to a number of small rivers. Of these, the Tiber, though not the largest stream in Italy, is the first in classical celebrity. It passes through the city of Rome to the Mediterranean, and is about 150 miles long. There is no other river of any importance wholly within this territory, but its northern boundary is washed by the Po.

The Campagna di Roma is a continuation of the Tuscan Maremma. It exhibits an undulated surface, bare of trees, and is noted for its impure atmosphere. The Pontine marshes, in


ITALY.



View of the City of Rome.



St. Peter's, at Rome.



Coliseum.

The Coliseum, built by the Emperor Vespasian, is the largest amphitheatre ever erected by the Romans. It is 1612 feet in circumference, and is now about one-half in ruins. The materials for erecting several palaces have been taken from it.

EUROPE.



Arch of Constantine.

Triumphal arches were often erected by the Romans in commemoration of great actions and signal achievements. The arch of Constantine is the most perfect of any that remain; and is one of the finest works of art.




Trajan's Column.



Column of Antoninus.

Triumphal columns were erected for the same purpose as triumphal arches. The columns of Trajan and Antoninus are noted examples of this description of edifice. They are formed of the finest white marble, each about 130 feet high, and adorned with finely-executed sculptures.



The Pantheon.

The Pantheon is one of the best preserved of the ancient Roman edifices. It was built, as its name imports, in honour of all the gods; but was consecrated in the seventh century to the Virgin Mary and all the martyrs.

the southern part of these states, also add to the insalubrity of the coast. The ancient Cæsars and the modern Popes have in vain attempted to drain them. The lake of Perugia, near the city of that name, is a beautiful sheet of water, four miles across, bordered with gently sloping hills, everywhere covered with woods or cultivated fields, and rising at a distance into mountains. The lakes of Albano and Nemi are charmingly situated among the hills. There are other small lakes.

The climate is mild, but the mountains are covered with snow from October to April. The Sirocco, or hot wind from Africa, is felt on the shore of the Mediterranean. In the mountainous parts the air is healthy, but in the Maremma, on the coast, and in the neighbourhood of the Pontine marshes, are pestilential exhalations which cause fever and ague. The northern parts, near the Po, are also unhealthy.

The soil does not differ materially from that of Tuscany. The oranges and lemons produced in the plain of Rome are the best in Italy. The lands are commonly held by great proprietors. In the plain of the Po cultivation is active, but the rest of the country is neglected. The Romans are less industrious than their northern neighbours. The vine and olive grow everywhere. Onions are raised in immense quantities in the marshes of Ancona. Hemp, saffron, and beans, are extensively cultivated.

The commerce is chiefly in the hands of foreigners, and the only sea-port of consequence is Civita Vecchia. The manufactures merely supply the home consumption. Some silk is manufactured at Bologna, beside many miscellaneous articles. Gall-nuts and cantharides are articles of exportation.

The government is an elective monarchy. The pope possesses both the legislative and executive power, and is chosen by the college of cardinals from among themselves. The number of cardinals is about 70. Constitutionally, the pope is an absolute sovereign, but in practice he is only the head of an oligarchy. Since the time of Adrian VI., who was obtruded upon the throne by Charles V., all the popes have been Italians. The military force is about 7000 men. There is no navy.

Rome, the capital of this territory, once the capital of the world, stands on the Tiber, 15 miles from the sea; is 13 miles in circumference, but has much open ground, comprehending gardens, fields, and meadows. It has a sombre appearance, rendered still more striking by large squares, spacious and deserted streets, and the majestic ruins which are seen at every step. Some of the streets are of immense length; others are half built; many are narrow and crooked. In one part are noble palaces half hidden among miserable huts; in another part all is gorgeous

and magnificent. Other places may be more beautiful, but Rome is one of the most richly picturesque cities in the world. The hills, insignificant in themselves, seem made to display the buildings to the greatest advantage. The spectator is dazzled with the multiplicity of objects, and decaying ruins are relieved by modern magnificence.

The church of St. Peter, built at the expense of the whole Roman world, is the glory of modern architecture. It is fronted by a circular colonnade, surrounding an Egyptian obelisk, and two magnificent fountains. This church was 111 years in building, and cost a sum equal to 160,000,000 dollars at the present day. No other church in Rome can be compared to this, yet there are many remarkable for magnificence and antiquity. The Pantheon is the most perfect edifice of ancient Rome; it is now converted into a church; its portico is unrivalled. Trajan's pillar is a fine monumental column, in good preservation. But the most wonderful monument of Roman magnificence is the Coliseum, an amphitheatre, capable of containing 60,000 spectators, and in which the Roman people assembled to witness the combats of gladiators and wild beasts. It is now a ruin, but enough of it remains to attest its former magnificence.

The Vatican palace is the greatest repository of ancient and modern art in existence. The whole pile of building, with its gardens, comprises a circuit of some miles, and the apartments are numbered at 4442. The library is an immense collection. The Vatican is the residence of the pope in winter. Rome has 300 churches and 300 palaces. The Corso, a street nearly a mile long, is a fashionable drive, where the better class display their equipages daily. During the carnival, a horse-race takes place here, which has given the street its modern name. The country around Rome abounds with the remains of antiquity and with villas. The city is unhealthy from the malaria or impure atmosphere in summer. Population, 155,000.

Bologna, the next city in size to Rome, is situated in the northern part of the Roman territory. It is surrounded by a brick wall, six miles in circuit. Its curious leaning towers and antique spires, have a singular and striking effect. The city has a venerable aspect, without being ruinous, and abounds with large churches and handsome palaces. Here is a university founded in 425, the oldest in Europe, and said to have been at one time attended by 10,000 students. The public library has 160,000 volumes. Population, 71,000.

Ferrara is one of the largest towns in Italy. It is regularly and superbly built, but the traveller would imagine that the inhabitants had just abandoned it. The streets are grass-grown,

ITALY.



The Villa Borghese, in the vicinity of Rome.

The villas, or country residences of the Roman nobles, are often composed of beautiful and spacious mansions, surrounded by extensive gardens. The villa Borghese is one of the most noted. Its finely-ornamented walks are open for the recreation of the public.



Great Fall of Tivoli, fifteen miles from Rome.

The Falls of Tivoli are formed by the river Teverone. They have been long celebrated, and are regarded as among the finest cascades in Europe. Their beauties have been described by some of the most noted writers, both in prose and verse. The great fall descends about 100 feet; the smaller one is of less elevation, and possesses less interest.



Little Fall of Tivoli.



The Quarries of Puzzolana, six miles from Naples.

The Quarries of Puzzolana produce the well-known cement, so remarkable for the valuable property it possesses of hardening under water.

EUROPE.



View of the City of Naples.



Sorrento.

Sorrento is a small seaport, situated on the extremity of the Bay of Naples. It is admired for the striking aspect of its volcanic rocks. The country in the vicinity is well cultivated, and is noted for its fine fruits. The wines of Sorrento were much esteemed by the ancients.



Salerno.

Salerno is situated at the head of the gulf of that name. The surrounding mountains give it a romantic and interesting appearance. During the middle ages, the medical school of this place was in such high repute as to be greatly resorted to from all quarters; even Arabian and Saracen pupils studied here.

and all the large houses are empty. The cows pasture undisturbed upon the pavements in front of noble palaces. The city possesses few advantages of situation, but was once very populous. At present it has 24,000 inhabitants. Ravenna, near the Gulf of Venice, had once a harbour, which is now filled up. It was at one time the seat of the Italian Exarchs, and contains the tomb of Dante. Population, 24,000. Ancona, on the Gulf of Venice, is a strong place, with a tolerable harbour. Population, 30,000. Civita Vecchia, a sea-port on the Mediterranean, has some commerce and 8000 inhabitants.

REPUBLIC OF SAN MARINO.—This little territory, the most free and virtuous of all republics, is an independent state under the protection of the pope. It has existed almost 1400 years, exemplifying in the virtue, simplicity, and happiness of its people, the powerful influence of free institutions.

The government is a mixture of aristocracy and democracy. The magistrates and legislators are for the most part elected for life. The revenue of the state amounts to \$15,000. The army consists of 60 men. The population of the capital is about 5000. Four villages constitute the rest of the territory of the republic. Area, 22 square miles; population, 9000.

NAPLES, OR THE TWO SICILIES.

NAPLES, or the two Sicilies, is the most considerable state in Italy for extent and population; but, owing to the supine and indolent character of its government, the kingdom has no weight in the political system of Europe. It comprises Naples, the most southern division of Italy, and the island of Sicily and the Lipari isles. The continental section contains 30,500 square miles, and the islands 12,200. Total, 42,700. Population, 7,414,000.

The ridge of the Apennines extends through the whole of Naples, from north to south, and gives rise to numerous small but beautiful streams, of which the Garigliano, Vulturno, Sele, Vasisento, Crati, &c., are the chief: none of these, however, exceed 100 miles in their length of course.

This kingdom is distinguished for its natural fertility, and comprises some of the finest sections of Italy. Vegetation throughout most parts of the country, is rich and exuberant. Here flourish the fig-tree, the almond, the cotton-plant, and sugar-cane. Sicily is one of the most productive spots on the earth. The soil is calcareous, and its fertility is much increased by volcanic fire.

Agriculture is badly managed, and the cultivators are poor. On the continent are produced wine, oil, silk, wheat, Indian-corn, &c.; Sicily produces the same articles, with flax and hemp: oranges, lemons, figs, and almonds are raised, in great quantities. The exports consist chiefly of the products of the country, and are not extensive. The commerce is entirely in the hands of foreigners. There are no manufactures of any consequence.

Education and the sciences are in a low state throughout the kingdom, and there are no schools for the instruction of the lower class. The three universities at Naples, Palermo, and Catania are provided with fine libraries and numerous professors, but little is taught in them besides law and natural philosophy.

The government is a constitutional hereditary monarchy; yet the king exercises both the legislative and the executive power. The army consists of 28,000 men, and the navy of two ships of the line, five frigates, and fifty sail of small vessels, all in a very inefficient condition.

Sicily is the largest island in the Mediterranean: it is separated from the continent by the strait of Messina, which is five miles wide. The mountains of this island may be regarded as a continuation of the Apennines. Mount Etna, near the eastern shore, is 10,925 feet in height. This celebrated volcano has thrown out flames, at intervals, for more than 2000 years. Its immense size and solitary elevation, the beauty and magnificence of the surrounding scenery, and the terrific grandeur of its eruptions, have made it one of the wonders of the world.

The Lipari islands lie north of Sicily. They are 12 in number, and contain a population of 20,000: a part of them only are inhabited. Stromboli is a volcano that burns without ceasing. Volcano, another island, constantly emits smoke. Capri, Ischia, and Procida, are small fertile islands in the Bay of Naples.

Naples, the capital of the kingdom, is the largest city in Italy. It stands on the splendid bay of the same name, and with its suburbs and contiguous villages extends six or eight miles along the water. Nothing can surpass the beauty of the bay or the prospect of the city viewed from the water, where its long lines of palaces, splendid gardens, and terraced roofs are seen to great advantage. The dark towering summit of Vesuvius rises to the height of 3932 feet above the bay, while its lower regions are covered with the richest vegetation, and dotted with white country-houses.

The streets of the city are straight but narrow; some are refreshed with fountains; others are decorated with statues and sculptured obelisks. The houses are high, the roofs flat. Naples in its interior has no parallel on earth. The whole population is out of doors and in incessant motion. Every trade, occupation, and

ITALY.



Otranto.

Otranto, on the strait of the same name, and in the most eastern part of Italy, is a small but ancient town, now chiefly distinguished for its spacious castle, which has been celebrated even in romance.



Herculaneum.



Pompeii.

Herculaneum and Pompeii are remarkable for having been buried by an eruption of Vesuvius, in the reign of Titus, A. D. 79; and so completely covered with lava and ashes were both of these cities, that a knowledge of their precise situation was lost for almost seventeen centuries. Herculaneum was discovered in 1738, and Pompeii in 1750. Many ancient streets and buildings are again thrown open, and in them we see, as it were, the domestic life of the ancients.



Tarento.

Tarento, the ancient Tarentum, was once the capital of a powerful republic, and the rival of Rome. Though still possessing some trade, it is comparatively unimportant. Its castle is a fortress of some strength. The inhabitants are chiefly fishermen.

EUROPE.



Squillace.

Squillace, in Calabria, the most southern province of Naples, is a small but ancient and picturesque town; it was much injured by the great earthquake of 1783.



Plain of Sybaris.

The Plain of Sybaris, in the southern part of Italy, is a rich tract of country. It is diversified with fruitful groves of oranges and citron, above which rise finely-cultivated hills; while the distance is formed by the mountains of Calabria, capped with almost perpetual snow.



Corigliano.

Corigliano, situated ten miles west of Otranto, stands very nearly on the site of the ancient Sybaris. It presents a striking and picturesque appearance.



Girgenti.

Girgenti, situated near the southern coast of Sicily, occupies part of the site of the ancient Agrigentum, once the largest city in the island, and, for a time, the rival of Carthage. The remains of many interesting antiquities are to be seen here.

amusement is here going on in the midst of a tumultuous crowd rolling up and down. The number of *lazzaroni*, or vagabonds, is immense. They are idle from choice: their tatters do not indicate misery, for the climate requires hardly any covering. Six strong castles defend the city, and an excellent mole shelters the port. There are above 300 churches in Naples, remarkable for their rich ornaments. The nobility are numerous, and 120 of them have the title of princes. Population, 364,000.

Torre del Greco, a sea-port near Naples, has 13,000 inhabitants; Gaeta, 15,000; and Lecci also has 15,000. Bari, on the Adriatic, has a good harbour, and a population of 19,000.

Palermo, the capital of Sicily, is a fine city. The streets are regular and wide; the houses elegant, and several of the public squares very beautiful. Population, 168,000. Catania lies at the foot of Mount Etna. It was founded 700 years before the Christian era, and has suffered severely from eruptions of the mountain and earthquakes. Population, 47,000.

Messina stands upon the strait of that name; it is regularly built, has one of the best harbours in the Mediterranean, and is the first commercial town in the kingdom. It was completely destroyed by an earthquake in 1783, but has been rebuilt. Population, 40,000. Trapani, Syracuse, and Girgenti are towns of some note on the coast, and have each respectively 24,000, 18,000, and 12,000 inhabitants.

IONIAN REPUBLIC.

THE Ionian Islands is the name given to a range extending chiefly along the coast of Greece. The principal islands are Cephalonia, Corfu, Zante, Santa Maura, Theaki, and Cerigo; the latter is situated at a considerable distance from the rest, off the southern coast of the Morea.

These islands once formed a part of the dominions of the late republic of Venice; they afterwards belonged to France; but in the year 1815, the congress of Vienna formed them into a separate state, by the title of the Ionian Republic, or the Republic of the Seven Islands, and placed them under the protection of Great Britain. The inhabitants, 190,000 in number, are chiefly Greeks and Italians, with some Jews.

The Lord High Commissioner, who is at the head of the government, is appointed by the sovereign of Great Britain. The legislative assembly consists of 29 elective and 11 integral members, all of the class of nobles: the former are chosen for the term of five years by the nobles; the latter are virtually, if not directly, nominated by the High Commissioner. The senate consists of a president, nominated by the commissioner, and five members chosen by the Legislative assembly from their own number.

These islands, like the opposite coast of Greece, are rocky rugged, and picturesque. This surface renders them ill fitted for the cultivation of grain; but wine and fruits, especially the latter, are raised in great perfection. The species of small grape, which, when dried, are called currants, and olive oil, are largely exported. Honey, wine, and flax, are the other most important articles of agricultural industry. The annual value of the exports is about \$1,200,000. The public revenue, independent of the military establishment which is supported by the British government, is \$700,000 per annum.

The following table gives a general view of the Ionian islands :

Names.	Sq. M.	Population.	Capitals.	Population.
Cephalonia.....	350	59,000	Argostoli	4,000
Corfu	240	56,000	Corfu	17,000
Zante	140	35,000	Zante	18,000
Santa Maura	100	18,000	Santa Maura	5,000
Cerigo (with Cerigotto)	90	9,000	Modari	1,000
Theaki (with Calamos)	60	8,000	Vathi	2,000
Paxo (with Antipaxo)..	20	5,000	St. Gago.....	4,000
	1000	190,000		

Zante is the richest and most flourishing of these islands, but Corfu contains the city of Corfu, which is strongly fortified, and is the seat of government of the republic. Argostoli, Corfu, and Zante, are the principal ports.

MALTA is an island in the Mediterranean Sea, about 54 miles to the southward of Sicily: it is about 60 miles in circuit, and, together with the neighbouring small islands of Gozzo and Comino, belongs to Great Britain. These islands were formerly in the possession of the Knights of St. John, a rich and powerful military order. They were captured from them by Napoleon Bonaparte on his voyage to Egypt, and were afterwards taken by the British in the year 1800.

In no part of Europe are the fortifications so imposing. In Gibraltar, admiration is excited by the works of nature; in Malta, by those of art. To garrison the latter completely, would require above 30,000 men. Malta was originally nothing but a barren rock; but such quantities of soil have been carried to it from Sicily and Africa, that it is now fertile and well cultivated. The people are industrious, and raise grain, cotton, and excellent fruits, particularly oranges. Population, 104,000. On the neighbouring smaller island of Gozzo there are 16,000; and Comino, lying between Malta and Gozzo, contains 600 inhabitants.

La Valetta, the capital and port of Malta, being situated on a narrow tongue of land, with a noble harbour on each side, forms an admirable naval station, deriving great importance from its

ITALY.



Port of Messina, in Sicily.



Catania, in Sicily.

Catania is the finest city in Sicily. It contains many Greek and Saracenic structures. Some of the modern buildings are large and handsome. The University is celebrated. The streets are wide and well paved with lava.



Temple of Segeste, in Sicily.

The Temple of Segeste, near Trapani, in the western part of Sicily, is a simple, grand, and almost entire edifice, standing on a solitary hill.

EUROPE.



Ruins of Selinus, in Sicily.

The remains of Selinus, in the western part of Sicily, consist of fragments of huge columns and vast blocks of stone, forming the most stupendous mass of ruins in Europe.



Temple of Jupiter Olympus, in Sicily.

The Temple of Jupiter Olympus, near Girgenti, was a vast structure, 386 by 188 feet. It is altogether in ruins; and has been called the Temple of Giants, from the great size of the stones used in its construction.



Temple of Concord.

The Temple of Concord, which stands in the vicinity of that of Jupiter Olympus, is a fine specimen of the Doric order of architecture, and is in a state of tolerable preservation.



Malta.

position in the heart of the Mediterranean. It serves also, especially during war, as a commercial depôt, whence goods may be introduced into Italy and the Levant. Population, 32,000. Citta Vecchia, in the centre of the island, is also well fortified. Population, 5000.

G R E E C E .

GREECE, or Hellas, as it is called by the natives, is one of the most celebrated countries in the world. Its name is dear to every man of taste and lover of learning. Two thousand years ago Greece excelled all other nations in civilization, literature and the arts. It was for almost the whole of the last four centuries subject to Turkish bondage, but has lately, after a bloody and protracted warfare, become free and independent.

Modern Greece comprises only a portion of the ancient country of that name. It comprehends a section of the most southern part of Europe, together with a number of islands in the Archipelago. It is formed of two peninsulas, of which that of the Morea is the most southern. It is joined to the mainland by the isthmus of Corinth. The kingdom is encompassed, on all sides, by the sea, except the north, where it is separated from European Turkey by a boundary which stretches from the Gulf of Volo to that of Arta.

The interior of Greece is greatly diversified with rugged mountains, and with fertile and picturesque vales. Along the shores there are beautiful plains, the soil of which is fruitful, and the climate delightful. There are many inlets and bays, affording great facilities for commerce, and presenting strong inducements to navigation. In various parts of Greece, there still remain many interesting monuments of antiquity. The ruins of temples, known to have been built 3000 years ago, exist at the present day. It is remarkable that these remains exhibit a style of architecture, common in that remote age, more truly chaste and beautiful than has been since devised.

The general divisions of Greece are the four provinces of Western Hellas, Eastern Hellas, the Morea, and the Isles which are divided into ten nomoi, and these again are subdivided into 48 eparchies. The area of the whole is about 21,000 square miles. The population is estimated at from 600,000 to 1,000,000. Many of the mountains of this country are greatly renowned in history and poetry. The most celebrated, however, as Athos, Olympus, Pindus, Pelion, &c. are not comprised in the present

kingdom. Parnassus, Helicon, and Hymettus, on the mainland, and Taygetus, in the Morea, are the best known of those included in modern Greece. The rivers Aspropotamus and the Alpheus are the principal Greek streams; they are however small, the first being only 140 miles in its length of course, and the other about one half of that extent. The Gulf of Lepanto, in the west, and Egina, in the east, are separated from each other by the isthmus of Corinth, which is only five miles wide, and connects the peninsula of the Morea with the continent. The other important inlets are the gulfs of Arta and Arcadia, on the west, Coron, Colokythia and Napoli, on the south, and Volo and Zeitoun, on the east.

The agriculture of this region is very imperfect, yet, so genial are the soil and climate, that the products are abundant. Wheat, barley, Indian-corn, cotton, &c., are generally cultivated; and honey, oil, and wine, are also produced. Greece, however, is almost altogether a pastoral country; the people are skilled in the management of cattle, sheep, and goats, which are fed in vast numbers on the sides of the hills and on the high plains of the interior.

Manufactures are in a still ruder state than agriculture, and the country is indebted to foreigners for every thing, except a few coarse and common fabrics. Commerce is carried on with much greater activity than any of the other branches of industry, and has been one of the main instruments in raising this renowned country from its extreme depression. A prodigious impulse was given to the commerce of this country by the general war consequent on the French revolution, which left the Greek for a long time the only neutral flag in Europe. The islands, and particularly the little harbours of Hydra, Ipsara, and Spezzia, not only exported the produce of Greece itself, but maintained the carrying trade from port to port all around the Mediterranean.

In 1809, the exports were estimated to amount to 14 million dollars. It is difficult to ascertain the present condition of the commerce of this country. During the late dreadful contest it was trodden under foot, and the people of Hydra, in whom it centred, had all their resources occupied by war, nor has it probably revived at all to its ancient extent. In 1832, however, the Greek merchant-vessels exceeded 1000 in number.

The Greek army, in 1820, was estimated at 50,000 men, consisting of brave but irregular troops, and commanded by skilful generals. The military force at present does not probably exceed 15,000 men. The navy was composed mostly of merchant brigs belonging to the islands, amounting to about 80 sail. They generally beat the Turkish fleets during the war, and many of

GREECE.



Mount Parnassus.

Parnassus, the most elevated mountain in Greece, is near 6000 feet high. It was sacred to Apollo and the muses, and also to Bacchus. This mountain became celebrated in early ages; and its fame has descended to us through the writings of the Greek authors.



Grotto of Antiparos, on a small island in the Archipelago.


This Grotto consists of a series of caves, the sides of which are encrusted with crystallized marble as white as snow. When properly lighted up, these caverns present a scene of unrivalled splendour.



The Pass leading to the Vale of Tempe.

The Vale of Tempe is a beautiful valley, the approach to which is through a narrow rocky defile. It was highly eulogised by the Greek writers for its sequestered and picturesque scenery. The observations of modern travellers verify the ancient descriptions.

EUROPE.



Plain of Marathon, fifteen miles from Athens.

Marathon is celebrated for the victory gained, in the year 500 B. C., by the Greeks, under Miltiades, over the Persians. The great tumulus, or barrow, is supposed to have been erected over the bodies of the slain.



Delphi, at the base of Mount Parnassus.

Delphi was the seat of a heathen oracle, and the most celebrated of the ancient shrines to which the credulous pagans resorted. The splendid temple dedicated to Apollo has entirely disappeared, and even its exact situation is unknown. The small village of Castro occupies the site of the ancient city.



Cheronea, near the base of Mount Parnassus.

Cheronea was a great battle-field, on which the fate of Greece was repeatedly decided. A most conspicuous tumulus still exists, a monument of the ensanguined field.

the largest Turkish vessels were destroyed by means of fire-ships, the employment of which was, with the Greeks, a favourite mode of warfare.

The great body of the people of Greece are destitute of education and knowledge, but they are anxious for improvement, and are eager to rise from the degradation consequent upon their long political servitude. The Greeks are an active, vigorous race of people, and are generally distinguished for their personal beauty; their complexion is dark and clear, and their eyes animated and brilliant. In their late contest with the Turks, they displayed a courage and bravery not unworthy their heroic ancestors.

The religion of the Greeks is that of the church which bears their name. Though it retains the title of Christian, it is lamentably fraught with ignorance and superstition, being a system of mere forms and ceremonies, with but little of the light or spirit of the Gospel. Strenuous exertions have been made for some time past, by several missionary and philanthropic societies in the United States and Great Britain, to improve the moral and spiritual condition of this interesting people.

Learning in Greece, where it once flourished with such unrivalled splendour, had fallen into a state of total extinction. As soon, however, as the government had become settled, schools of mutual instruction were established in various places, and the formation of central schools and libraries, and of a university at Athens, was decreed. All these institutions are yet only in their infancy; but there cannot be a doubt that the exertions now making for the improvement of the people of Greece, will result in elevating their intellectual character as a nation. Five newspapers and a periodical review are now published at Athens.

The government chosen for this country, by the great European powers, is a limited monarchy, with a Senate and House of Representatives. The selected sovereign is Otho, son of Charles Louis, of Bavaria. In 1833, he arrived in Greece, accompanied by a council of regency, and was acknowledged by the people as their sovereign. In June, 1838, Otho, being of age, took the direction of the affairs of state. He bears the title of the King of Greece. The administration of the national affairs has not, as yet, realized the expectations of the friends of Grecian liberty.

The islands form a prominent and interesting appendage to Greece; the principal of these are Negropont, the Cyclades, the Sporades, the Ionian Islands, and Candia,—the two last are now, however, politically distinct.

Negropont is a long, narrow island, 100 miles in length, and from six to twenty broad. It is separated from the continent by

the strait of Egripo, which, in some places, is only a few hundred feet wide, and is crossed by several bridges. The island is diversified by rugged mountains and fertile valleys. The capital, Negropont, has a population of 10,000 or 12,000, and is an important commercial town.

The northern Sporades, lying north-east of Negropont, comprise Skyro, Chelidonia, and some other islands. The Western Sporades, which lie along the east coast of the Morea, are Hydra, Spezzia, Poros, Egina, &c.

The two islands of Hydra and Spezzia, though little favoured by nature, have, in a singular manner, taken the lead of all the states and islands of Greece. The former, a rugged mass of rock, with scarcely a spot of verdure, contains about 40,000 inhabitants, many of whom have acquired considerable wealth. Their energies were, during the revolution, exclusively turned to war, and, perhaps, they will never regain their former extensive commerce. Spezzia is a sort of outwork of Hydra, with only 3000 inhabitants, yet with somewhat more of cultivation. Hydra, the capital of the island of the same name, is a well-built town, with about 20,000 inhabitants: it contains handsome houses and quays, and clean streets.

The Cyclades, a numerous and celebrated group, are interposed between Candia and Asia Minor, but nearer to the continent, from which they recede in a south-east direction. Their aspect, bold, rocky, yet richly verdant, presents to the vessels sailing through it scenes of varied beauty. The principal of these are Paros, Antiparos, Naxio, Santorini, Milo, Argentera, Syra, Andro, Sino, Zea, &c. The city of Syra, on the island of the same name, is the capital of the Cyclades, and one of the principal commercial places in Greece. Population, 25,000.

Candia, lately ceded to the Pacha of Egypt, is generally considered one of the Greek islands, and among the largest in the Mediterranean, being about 500 miles in circumference. The interior is covered with mountains, of which Mount Ida towers to a very lofty height. The inhabitants of Candia are a fine active and spirited race, and were more independent of the Turkish government than the vassals of most other parts of the empire.

Candia, the capital, has had its harbour choked up with sand, and the greater part of its trade has passed to Canea. It still bears the traces of a handsome town, with substantial houses formed into regular streets and squares; but the havoc of its long siege, and subsequent desertion, give it a very gloomy aspect. The former event, protracted for twenty-four years, forms one of the most memorable eras in modern history. Canea is populous and flourishing, having 15,000 inhabitants. Between Canea

GREECE.



Sepulchres at Plataea.

Plataea is celebrated for the splendid victory gained in the year 479 B. C., by the Greeks over Mardonius, the general of Xerxes. The ancient and massive sepulchres still existing, are supposed to cover the remains of those who fell in the battle.



Town of Hydra.

Hydra is one of the most noted towns of Greece. The inhabitants, called Hydriots, are celebrated for their enterprise and courage. Their ships, during the late war, were among the most efficient in the Greek navy. The island of Hydra is about sixteen miles long and two wide.



Town of Syra.

The Town of Syra, situated on the island of the same name, is built along the sides of a conical hill, from the base to the summit, causing it to resemble a mass of houses built one on the top of another. It is the capital of the islands called the Cyclades, and one of the most commercial towns in Greece.

EUROPE



View of Corinth and the Acrocorinthus.

Corinth, one of the most magnificent of the cities of ancient Greece, has dwindled to a very small town, now nearly all in ruins. The Acrocorinthus, a rock 2100 feet high, was noted in heathen times for the strong citadel, and the temple of Venus built on it. The view from the top over the most interesting parts of Greece, is one of the finest in the world.



Quarries of Pentelicus.

The Quarries of Mount Pentelicus, near Athens, yielded marble of the finest kind, which was the principal material used by the inhabitants of that city in the construction of their magnificent temples, and other public buildings.



Eleusis.

Eleusis was noted in ancient times for the celebration of the mysteries of Ceres and Proserpine, and was a place of great resort. The mystic temple, planned by the same architect who built the Parthenon, now offers only a few broken columns to attest its situation.

GREECE.



Acropolis.

The Acropolis, or citadel, is a high abrupt rock, flat on the top, and three-quarters of a mile in circuit. It forms the most elevated part of the city of Athens, and has been noted from early times. During the late war, it was often the subject of contest between the Greeks and Turks.



Parthenon.

The Parthenon, or Temple of Minerva, was the most splendid of the ancient Greek edifices. It is built in the Doric style, and stands on the Acropolis, of which it has always formed the chief ornament. This renowned building was erected by Pericles, during the most classic age of Athens, of the finest marble, and was adorned with sculptures by Phidias.



Temple of Theseus.

The Temple of Theseus was a fine Doric structure, somewhat resembling the Parthenon. Though its sculptures are greatly injured, enough remains to attest their original excellence. They represent the exploits of Hercules and Theseus.

EUROPE.



Erechtheum, at Athens.

The Erechtheum is one of the finest specimens of the Ionic order. It consists of two temples, both of smaller extent than some others at Athens. It excels in the delicacy of its sculptures and ornaments. This ancient edifice was greatly injured during the late war.



Temple of Apollo Epicurius.

Not far from Arcadia, on the west coast of the Móra, is the Temple of Apollo Epicurius. It is the best preserved ancient edifice in that part of Greece.



Ruins of the Theatre, at Sparta.

The Theatre, and other ruined edifices found at Sparta, (now Paleo Chori, in the Móra,) are of Roman origin, erected after the country and city of Lycurgus had been added to the dominions of Rome.

and Candia is Retimo, a well-built town, situated in a delightful country abounding with olive-trees.

Athens, the capital of modern Greece, was one of the most celebrated cities of antiquity, and the birth-place of the most renowned orators, philosophers, and artists of ancient times. It was decorated with innumerable master-pieces of architecture and sculpture, and their remains are still sufficient, in spite of the ravages of barbarous conquerors, to command the admiration of the world. The Parthenon, or Temple of Minerva, erected on a high rock called the Acropolis, is universally admitted to be a model of all that is grand, harmonious, and beautiful in architecture. The other most remarkable remains are the temples of Jupiter Olympus and Theseus, the Lantern of Demosthenes, the Tower of the Winds, &c. The modern city occupies but a small part of the ancient Athens. It suffered much during the late war of the revolution. Population, 14,000 or 15,000.

Napoli de Romani is the best-built town in the Morea. From its maritime situation and great natural strength, it must ever be one of the keys of Greece. Its harbour is good, and the commerce considerable. Population, 15,000. Tripolizza, the Turkish capital of the Morea, was taken during the war and is now mostly in ruins: it contained four mosques, six Greek churches, and a bazaar, with a population of about 12,000.

Navarino stands upon an excellent harbour, in the south-west part of the Morea. Here the Turkish naval power was completely destroyed by the combined fleets of Russia, France, and England, on the 20th October, 1828. Modon, in the same neighbourhood, has a good harbour, and considerable trade. Malvasia, on the eastern coast, stands on an island connected with the continent by a bridge. It has a strong citadel, and its neighbourhood produces the wine called Malvasia, or Malmsey.

Corinth stands on the isthmus uniting the Morea to the continent. It still exhibits the remains of its ancient walls and the citadel, or acro-corinthus. It formerly had a harbour on each side of the isthmus, but the only port is now on the Gulf of Lepanto. The houses are generally well built. Patras, at the entrance of the gulf, has a considerable commerce, and formerly was the residence of many European consuls. It suffered severely during the late contest, the country in its neighbourhood being ravaged by the contending armies. Missolonghi is without the Morea. It stands on the Gulf of Lepanto, opposite Patras. It was captured by the Greeks in 1821, re-captured after several attempts by the Turks, in 1825, and afterwards rescued by the Greeks. It is a fortified and important place. Here Lord Byron died, in 1824.

TURKISH EMPIRE.

TURKEY, or the Ottoman Empire, comprises two great divisions, Turkey in Europe and Turkey in Asia. It was once a powerful and influential state, but has within the last hundred years declined greatly in strength and importance.

Though its territories have been of late much diminished, it still forms an extensive region, stretching on the one hand from the Gulf of Venice to the Persian Gulf, and on the other from the Mediterranean to the Black Sea, containing an area of 577,000 square miles. It comprehends some of the finest and most fertile regions of the temperate zone, yet, owing to the oppressive nature of the government, many fertile districts have been almost depopulated, and the whole of the countries, comprising this empire, do not at present contain, probably, more than the one-third or fourth part of the inhabitants that peopled them in ancient times.

The government of Turkey is thoroughly despotic: its predominating principle is the subjection of the whole administration, civil, military, and religious, to the absolute disposal of one man. The sovereign is called the sultan or grand signior, and, sometimes, the "Shadow of God," and "Refuge of the World;" he is considered as reigning by divine commission and uniting in himself all the powers of the state.

The vizier, or prime minister, assisted by the divan, is the person upon whom devolves entirely, the exclusive administration of the government. The grand signior does not even, like some other oriental despots, make a show of sitting in judgment, but delegates that function also to his subordinate. The mufti is the head, or chief, of the ministers of law and religion. This body is called the ulema, or the learned; they form the depository of the laws of the empire, and the only class who approach to the character of a national council.

No great measure of state can be regularly taken, or command the respect of the empire, without a fetwa from the mufti. Justice is administered by the members of the ulema. Those in the large towns are termed mollahs, and in the smaller ones cadis.

The court is called the Ottoman Porte, or Sublime Porte, and the divan is the great council of the nation. It is composed of the grand vizier, the mufti, the capidan pacha, the reis effendi, and other principal officers of state.

The Seraglio is the court, or residence, of the sultan: it embraces an assemblage of noble palaces and edifices, in Con

stantinople, several miles in circumference. Here are immured, 500 or 600 females, the most beautiful that can be found in the neighbouring realms of Europe and Asia. The pachas and tributary princes vie with each other in gifts of handsome women, which form the most effective mode of gaining imperial favour. Out of these the sultan chooses seven, who are called kadunias, or favourites, and the rest are regarded merely as slaves.

Important changes have, within a few years, taken place in the character and policy of the Turkish government. The late sultan, Mahmoud, organized his army and navy after those of the other European nations, and endeavoured to introduce their arts and sciences into his empire. He also presented in his own person innovations far beyond those of any other Turkish sovereign; dressing in the European style, holding constant and familiar intercourse with the people, and receiving foreigners with the courtesies and usages of polished life. The influence of his example has not as yet, however, been felt much beyond the walls of the capital. At Constantinople, a society has been formed for the promotion of useful knowledge, which publishes a monthly journal, edited by a Turk, who studied in Paris. The opera has been introduced, and visiting between different families, after the European manner, has been commenced amongst the better classes.

The clothing of the Turks consisted, until lately, of long flowing robes, which concealed the limbs, and was unfavourable to any active exertion; but these have been supplanted by a short tight jacket and pantaloons, and the turban, or covering of the head, by a cap. Less change has taken place in the dress of the women, and the face is still generally covered with a veil. A plurality of wives is allowed by the Mahomedan laws, and is common with the rich. The poorer and middle classes, however, seldom have more than one wife. The women of the higher classes are kept separate from male society, having their own part of the house, from which the men are excluded.

The Turks are Mahomedans of the Sonnite, or orthodox sect, and have a great respect for everything connected with their religion. Their reverence for the Koran is extreme, and they will stop and pick up a piece of paper in the street to see if it be not a fragment of that book. The Koran prescribes the attitude and time of prayer. The Turks, like all other Mussulmans, when they pray turn towards Mecca, and are much absorbed in their devotions, worshipping with great earnestness and fervour.

They call those who do not believe their creed, dogs and infidels, and formerly esteemed it lawful to reduce to subjection all who refused to be converted to their faith. They are even

more intolerant towards the Persians, who, though professing the same religion, differ from them in some respects, and are called Sheahs, than towards Christians; so that it is held to be as meritorious to kill one Sheah as twenty Christians.

The Turks are grave and sedate in their manners, but extremely ignorant and bigoted, and so indolent, that nothing short of the strongest excitement will rouse them to activity. Smoking the pipe, lounging for hours cross-legged upon a cushion or sofa, and bathing, are the chief occupations of the better class. On entering a house the Turks take off their shoes, but do not uncover the head. At meals they use the fingers only, without knife or fork. They do not sleep on beds, but on couches, or carpets on the floor.

They are temperate in eating and drinking: their food is not very luxurious; rice is much used, and when boiled with mutton or fowls, forms the favourite dish called pilau: pork and wine are prohibited by the Koran, yet, in the latter, some sultans and great men have indulged deeply, but in general its use is confined to the lowest ranks. Coffee is the principal beverage, though ardent spirits and opium are used to some extent. The latter is often taken to excess, and those who become addicted to its use in early life, generally fall victims to its baneful influence before the age of forty.

The Turks, or, as they call themselves, Osmanlis, are of Tartar origin, but have occupied their present position in Europe for the last four centuries. They are the ruling people in the Ottoman Empire; yet, they constitute less than one half of the population. The rest of the inhabitants consist of Greeks, Albanians, Armenians, Jews, and Gypsies, with Turcomans, Arabs, and Kurds: the three last are inhabitants of Turkey in Asia. Europeans residing in the empire are known by the general name of Franks.

There is no hereditary nobility in Turkey; the only distinction being that of office, and therefore personal; but the Emirs, or descendants of Mahomet, have the exclusive right of wearing the green turban, and some other inconsiderable privileges.

The military power of Turkey, formerly the terror of the most considerable states in Europe, is now despised by almost the meanest, and the time has passed away when the Janissaries, the Sphahis, and the Dehlis, were thought to be invincible. The martial spirit and discipline of these troops had long been in a state of decay, and they were for many years, in consequence of their turbulent spirit, more formidable to their own sovereigns than to their enemies. The corps of Janissaries was annihilated in 1826, and the whole Turkish army modelled on that of the European system. It amounts nominally to between 200,000

and 300,000 men, but the troops are in general badly armed and undisciplined. The navy consists of 15 ships of the line, 18 frigates, and four steam-ships. This force, however, is but indifferently organized and ill manned.

The various provinces of the Turkish dominions are governed by chiefs, called Pachas, or Pashas, who are despotic in their respective jurisdictions, and often rebel against their master, especially whenever they can entertain the expectation of being successful. The Pachas, of the highest rank, are entitled to have a banner of three horse-tails; those of the second rank, of two; and those of the third rank, of one; hence they are called, Pachas of three tails, of two tails, or one tail, or sangiacs. The governors, or Pachas, are often the mere favourites of some of the great officers of state, and are frequently men of no ability or experience, and destitute of integrity. Their incapacity and venality have, in consequence, assisted in paralyzing the vigour and destroying the effective power of the state.

Turkey has now no weight among the nations of Europe: its political preponderance has been succeeded by a proportional decline, and it is unable to defend its territories, not only from the invasion of foreign foes, but from those who were lately its own subjects. The dissolution, or dismemberment of the empire, will undoubtedly soon take place. The unwieldy and tottering edifice already trembles to its foundation, and nothing but the political emulation or mutual jealousy of the great European powers will prevent its utter downfall.

TURKEY IN EUROPE.

TURKEY in Europe, the smallest of the two great divisions of the Ottoman empire, is bounded north by Austria, south by the sea of Marmora, the Archipelago, and the kingdom of Greece, east by the Black Sea and Russia, and west by the Mediterranean Sea, the Gulf of Venice, and Austria. It extends from north-east to south-west 750, and from north-west to south-east 700 miles. Area, 207,000 square miles.

The mountains of European Turkey consist chiefly of that extensive range, stretching eastward from the Alps, called the Balkan, Despoto-Dag, and Argentari mountains, forming a continuous chain from the head of the Gulf of Venice to the Black Sea. The Pindus mountains are a branch of the former, extending southwardly into Greece.

The Danube is the largest river of this region, and flows

through the country for an extent of 600 miles. The Maritza and Vardar, which empty into the Archipelago, and the Save, Morava, Isker, Aluta, Sereth, and Pruth, are tributaries of the Danube.

Although some provinces of this division of the Ottoman empire are barren and rugged, yet fertility is the general characteristic of the country. The soil of Romelia, and other parts in the south, is more fruitful than the richest plains of Italy; and, with comparatively easy cultivation, produce harvests more abundant than the most fertile districts of France. There are few countries, indeed, as to soil and climate, to which Providence has been so bountiful, and which have been so cursed by the neglect and indolence of man.

Agriculture in European Turkey is depressed at once by arbitrary exactions and the devastations consequent on frequent wars in many of the finest provinces; yet its productions are various and valuable, and comprise Indian-corn, wheat, rice, cotton, oil, fruits, &c. Bees innumerable are reared, and yield a profusion of honey and wax; fine white silk is produced in Bulgaria, and around Adrianople. The horses and cattle are generally large and fine; the former are from the Arabian stock: the steep sides and valleys among the mountains are covered with vast flocks of sheep, the wool of which, though coarse, affords, from its great quantity, a large export.

There are but few manufactures in this country. Turkey leather is made in great perfection at Gallipoli and several other towns, and silk in some places, but to a limited extent. The commerce is confined almost wholly to Constantinople. The exports are wool, buffalo hides, skins, Turkey leather, wax, drugs, silk, cotton, &c. The pride of the Turks, and their oriental habits, has rendered them hitherto little dependent on the products and manufactures of the West. There are, however, imported American and English cotton goods, New England rum, sugar, coffee from the West Indies, under the disguise of Mocha, together with glass, porcelain, and other brilliant fabrics for the harem. From the Black Sea and the Caspian, are brought slaves in considerable numbers, together with a vast quantity of salt fish and caviare, or the prepared roes of sturgeon.

The grand divisions of Turkey in Europe, are Romelia in the south, Albania and Bosnia in the west, Servia and Bulgaria in the centre, and Wallachia and Moldavia in the north, beyond the Danube. The population of the whole is about nine millions: of this amount, Wallachia contains 1,000,000, Moldavia 550,000, and Servia 450,000: total of the three last provinces two millions, leaving under the actual sovereignty of the sultan seven millions of subjects.

TURKEY.



Ranunculus Asiaticus.



Anemone Hortensis.



Narcissus Tazetta.



Pistacia Terebinthus.



Pistacia Lentiscus.

Scio, or Venice Turpentine, and Mastic, are the chief products of the Island of Scio. The first is obtained from the *Pistacia Terebinthus*, and the other from the *Pistacia Lentiscus*. Mastic is extensively used in Turkey for various purposes. The women chew it for the purpose of whitening the teeth : it also strengthens the gums, and imparts an agreeable fragrance to the breath.



Astragalus Creticus.



Astragalus Tragacantha.

The *Astragalus Creticus* and *Astragalus Tragacantha* grow in Candia, and the neighbouring islands. They both yield gum tragacanth, an article now used to a considerable extent.

EUROPE.



Juniperus Lycia.



Cupressus Sempervirens, or Cypress Tree.

The *Juniperus Lycia* is one of the trees that yield the gum olibanum of frankincense. The Greek fishermen make fires of the wood in the stern of their boats at night, for the purpose of attracting the fish by its light, which they believe it does more effectually than any other.

The Cypress is an evergreen tree of a gloomy sombre appearance, which abounds in Turkey, Greece, &c. The wood is highly prized for its durability. Among the ancients, it furnished the coffins of eminent warriors; and many of the Egyptian mummies were enclosed in cases made of it, which remain undecayed to the present time. The branches of the cypress were consecrated to the service of the dead; and its perpetual verdure served the poets as the emblem of eternity.



Cistus Craticus.



Poterium Spinosum.



Dianthus Arboreus.



Wallachian Peasantry.

WALLACHIA, MOLDAVIA, and SERVIA, hardly form, at present, a part of the Turkish empire, being governed by their own princes, and are in all respects independent, except that they pay a fixed tribute to the Porte. They have their own laws, religion, and a separate administration. The people are much oppressed by their rulers, and are very ignorant and superstitious; they are mostly of the Greek church: there are, however, many Gypsies, Jews, and Greeks, in these countries.

Constantinople, the capital of Turkey, occupies a most striking and commanding site. Its situation is as beautiful and commodious, as the port is spacious and admirable. The city itself, rising on seven hills, along the shore of the Bosphorus, embosomed in groves, from amid which numerous gilded domes ascend to a lofty height, presents a most magnificent spectacle. But the moment the interior is entered, all the magic of the scene disappears. The streets are narrow, ill-paved, and crowded; the houses low and gloomy; and the hills, which appeared majestic in the view, causing steep ascents and descents, prove excessively inconvenient. But the most fatal circumstance in the structure of Constantinople is, that the houses of rich and poor are alike entirely composed of wood, while chimneys are not generally used, and their place supplied by vessels of brass or earth put under the feet. These circumstances, joined to the usual improvidence of the Mahomedans, cause most tremendous conflagrations.

It is reckoned that Constantinople rises entire from its ashes in the course of every fifteen years; but no advantage is ever taken of the circumstance to improve its aspect. The fallen streets are immediately reconstructed with all their imperfections, and the houses rebuilt of the same fragile materials. This city contains, however, some structures that are very magnificent. Among them stands foremost the mosque of St. Sophia, accounted the finest in the world, first built as a church by Justinian, and converted by the conquering Turks to its present use. The mosques of Sultan Achmet and of Suleyman are equally vast and splendid, but not marked by the same classic taste. The numerous minarets are in general airy and elegant, and add greatly to the beauty of the city.

Constantinople is undergoing changes as remarkable as they were unexpected. Christian manners and habits are rapidly taking the place of the ancient national sentiments and usages; the people, but recently indolent and incurious, now read with avidity the daily newspapers printed in the capital, and are rapidly becoming enlightened by the realities of passing events. Should recent innovations proceed with like rapidity hereafter, all the dis-

tinctive peculiarities of a Turkish city will soon merge in the uniformity of European rule and order.

Adrianople is a large city, five miles in circumference, and containing about 100,000 inhabitants. There are several ancient palaces, and a splendid mosque, but the streets are narrow and crooked, the houses ill-built of brick and mud. The ancient strength of its fortifications has gone into decay.

Gallipoli, on the Strait of the Dardanelles, is also a large and commodious place, with 17,000 inhabitants.

Sophia is the seat of a great inland trade between Salonica and the interior countries of the empire: its inhabitants amount to 40,000.

A chain of fortresses on the Danube, large and strongly fortified, formed long the main bulwarks of the Turkish empire. The chief are, Widin, Giurgevo, Nicopoli, Rustschuk, and Silistria. They are all of nearly similar character, extensive and populous, uniting with their importance as military stations, that derived from an extensive trade along the Danube. Shumla forms rather a chain of rudely entrenched positions than a regular fortress; yet such is the obstinacy with which the Turks defend such situations, that this city has repeatedly baffled the utmost efforts of the Russian army. Population, 30,000. Varna, a port on the Black Sea, is also a leading military station, and was the theatre of a signal victory gained by Amurath the Great over the Hungarian troops.

The capital of Servia is Belgrade, a fortress of extraordinary strength, long considered the key of Hungary, and disputed with the utmost obstinacy between the Austrians and the Turks. It is now equally distinguished as a seat of inland commerce, being the great entrepôt between Turkey and Germany. It contains 30,000 inhabitants.

Serajevo, capital of Bosnia, is still larger, containing a population of 60,000. It traffics in arms and jewelry, and receives numerous caravans from Constantinople. Jassy, the capital of Moldavia, is situated in the interior of the country, amid a marshy district, which renders it unhealthy. Population, 28,000. Bucharest, the capital of Wallachia, is a large city, containing about 80,000 souls. It is built upon a dismal swamp; to render the streets passable over which, they are covered with boards. Here European and Oriental dress and manners unite in nearly equal proportions. Joanina the capital of Albania, has a very picturesque situation on a lake, surrounded by lofty mountains, and is supposed to contain a population of 35,000. The houses are irregularly built, intermingled with gardens and trees. A great proportion of the inhabitants is Greek.

TURKEY.



Sultan.



Grand Vizier.



Mufti



Reis Effendi.



Capitan Pacha.



Kishlar Aga



Janissary Aga.



Janissary.

The Sultan is the sovereign of the Turkish Empire, but the Grand Vizier manages the affairs of the State. The Mufti is a kind of Chief Justice, or head of the law. The Reis Effendi performs the functions of Chancellor, and Secretary of foreign and domestic affairs. The Capitan Pacha is commander of the fleet. The Kishlar Aga, or chief of the eunuchs of the Seraglio, is usually a negro, and considered a person of distinction.

The Janissaries were the regular soldiers of Turkey, and their Aga, or General, an officer of high rank. These troops existed for more than 400 years. They were long hated for their turnu ence, and were finally disbanded in the year 1826, at which time many thousands of them were put to death.

EUROPE.



View of Constantinople.



Mosques of the Sultans Ahmet and Suleyman.

The Mosques of the Sultans, Ahmet and Suleyman, are among the finest structures of the kind in the Turkish Empire. The first was built in 1610, by Ahmet I.; and so much interested was the Sultan in its progress, that, to stimulate the workmen, he laboured for an hour every Friday with his own hands. The sacred banner of the Prophet is deposited here.

The Mosque of the Sultan Suleyman was erected in 1556, and constructed for the most part of materials taken from the church of St. Euphemia, at Chalcedon, or Kadir-Keni, opposite Constantinople. This edifice is 216 feet by 210.



Castle of the Seven Towers.

The Castle of the Seven Towers was built partly by the Greeks and partly by the Turks. Mahomed II., in 1453, made it a place of deposit for his treasure, and also a stato prison, and it was used long afterwards for the latter purpose. The last person of rank confined here was the Russian ambassador, in 1734. Three of the seven towers were thrown down by the earthquake of 1786, and have never been restored.

ASIA.

ASIA is the largest and most populous division of the eastern continent, being more extensive in area, and containing a greater number of inhabitants, than Europe and Africa united. This part of the earth is supposed to have been the scene of the creation of man; and, after the deluge, it became a second time the nursery of the world.

In Asia the chief part of the important and interesting events, recorded in the sacred Scriptures, took place. Here the patriarchs performed their pilgrimages, the prophets proclaimed the will of Heaven to man, and the Redeemer appeared, died, and rose again from the dead. Here, also, civilization, learning, and the arts, had their commencement; the first temples were erected, and the worship of the Most High was celebrated, while Europe, and other parts of the earth, were unknown and unexplored.

The vast expanse of Asia, stretching through almost eighty degrees of latitude, presents every variety of surface, soil, and climate. It is encompassed by the sea on nearly every side, being washed on the north by the Arctic, on the east by the Pacific, and on the south by the Indian Ocean, and is bounded on the west by the Red, the Mediterranean, and the Black seas.

This great region is estimated at 6000 miles in extent, from east to west, and about 5000 from north to south; comprising an area of 16,000,000 square miles, or about one-third part of the land surface of the globe.

Every thing in Asia is on a vast scale; its mountains, its rivers, its plains, and its deserts. The grandest feature, and one which makes a complete section of this great region, is an extensive chain of mountains, which, under various names, but with very little interruption, crosses the continent from the Mediterranean Sea to the Pacific Ocean, an extent of 5800 miles. The Taurus, Elborz, and the Himmaleh mountains are the best known portions of this mighty range. On one side it has Southern Asia, the finest and most extensive plain in the world, covered with the richest tropical products, watered by magnificent rivers, and filled with populous nations and great empires. On the other side, it serves as a bulwark to the wide table-land of Thibet, which, though under the latitude of the south of Europe, has many of the characteristics of a northern region.

To the northward are the three almost parallel chains of the Kuen-lun, the Thian-chan, and the Altay mountains; these, though imperfectly explored, are known to be of great elevation, varying

from 12,000 to 20,000 feet in height, and ranging thousands of miles in extent. The Ural mountains, which separate European from Asiatic Russia, and the Ghauts of Hindoostan, are the principal of the secondary chains.

Central Asia comprises several large lakes or inland seas, salt like the ocean, receiving considerable rivers and having no outlet. These are the Caspian, the Aral, the Balcash, and others of lesser magnitude.

No part of the eastern continent has so many rivers of the first order, some of which are inferior in extent only to the vast water-courses of the New World. The principal rivers of the northern part of Asia, are the Obe, the Irtysh, the Yenesei, and the Lena: these gloomy streams, flowing into the Arctic Ocean, and bound by almost perpetual frost, afford little aid either to agriculture or the intercourse of nations.

The Euphrates, the Indus, the Ganges, and the Irrawaddy, empty into the Indian Ocean, and the Meinam and Cambodia into the Pacific. They are the chief rivers of Southern Asia, and flow through and fertilize some of the most populous and productive countries in the world.

The Yang-tse Kiang, and the Hoang Ho, rising in the high mountainous regions of Central Asia, take their course eastwardly across the Empire of China, to whose prosperity they mainly contribute, and fall into the Pacific Ocean. The Amoor runs in the same direction through Northern Tartary, but without any advantage to that barren district. Lastly, the Sihon, the Amoo, the Ural, and others of lesser magnitude, flow along the great plains of Western Tartary, but, unable to reach the ocean, expand into the Aral, the Caspian, and other inland seas.

Asia is distinguished for the great variety of its rich vegetable productions. In the warmer regions, rice, indigo, Indian-corn, dhourra, and millet, are the chief agricultural staples. In the more temperate regions, wheat and other grains are produced, and barley and oats are raised as far north as sixty degrees of latitude, and, also, on the elevated plains of the more southern districts.

The tea shrub is indigenous to China, Japan, and Assam, and the coffee to Arabia. The sugar-cane is produced in India, and the poppy plant furnishes great quantities of opium for exportation. The cotton shrub, and mulberry tree, grow throughout the southern regions. Asia, likewise, furnishes other parts of the earth with cinnamon, cloves, mace, nutmegs, pepper, camphor, the fragrant balm of Mecca, and also many various kinds of medicinal plants and dye-stuffs.

Asia is rich in mineral productions, and yields all the useful and precious metals, but the wealth of the Asiatic mines has not been

ASIA.



Tea Plant.



Coffee Plant and Berries.



Aloe Soccotrina.

The Tea Plant grows principally in China and Japan, and attains the height of five or six feet. When it is three years old, the leaves are plucked off, placed in an iron pan, and heated for some time over a fire; they are then poured out, and as they cool, each leaf is rolled in the palm of the hand into a kind of ball; when the heating and rolling have been repeated two or three times, the process is complete.

The Coffee Plant is cultivated in various parts of the earth, and grows eighteen or twenty feet high. The fruit is of a dark-red colour, the size of a cherry, and contains each two seeds; these, when freed from their husk, and dried in the sun, constitute the coffee of commerce.

The Aloe Soccotrina, or Socotrine Aloe, grows in Arabia, Socotra, &c. Its inspissated juice forms the medicinal gum known as aloes. There are many species of the aloe plant found in various parts of the earth.



Sorgho, or Durra Plant.



Doum Tree, and Fruit.

The grain called Sorgho, Dhourra, or Durra, is a coarse kind of millet, that is cultivated in warm sandy regions. It yields in some places three crops a year, and forms the chief food of many of the inhabitants of Asia and Africa.

The Doum Tree grows on the edge of the various deserts in Arabia, Egypt, &c. Its trunk furnishes the chief part of the timber used in those countries; and from its leaves carpets, bags, and baskets, are made. The fruit in taste resembles gingerbread, but is not of much value, being full of fibres. When ripe, the kernel becomes very hard, and fine beads for rosaries are made of it, as it takes a beautiful polish.

ASIA.



Cinnamon Tree.



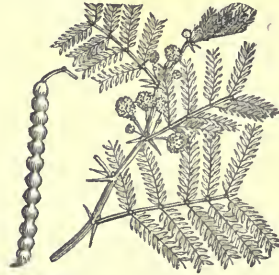
Indigo Plant.

Cinnamon is the inner bark of a tree that grows from twenty to thirty feet high, in Ceylon and the adjacent countries. When five or six years old, and upwards, branches of an inch thick are cut from the tree: the bark is then peeled off, the outer part scraped away, and the residue, being dried in the sun, is fit for use.

Indigo is manufactured from a plant that is cultivated in various parts of the earth. In India, when two or three months old, the branches are cut off, and steeped in vats, until the colouring matter of the leaves is wholly extracted by the water; it is then strained through hair or mat-bags; and the fecula, being carefully dried, becomes indigo.



Pepper Plant.



Acacia Arabica, or Gum Arabic Tree.

Pepper is the fruit of a low creeping vine, that is cultivated nearly in the same manner that peas are with us. When ripe, the berries are gathered, and dried in the sun, which is all the preparation necessary. This plant produces two crops annually. It grows on the Malabar coast, in the islands of Sumatra, Java, and Mauritius, as well as in Cayenne.

The Gum Arabic Tree grows in Arabia, and also in Africa, on the southern edge of the Great Desert. The gum exudes from the branches, in the same way that we see it in the peach and some other trees. The African gum is usually called Gum Senegal.



Betula Nana.



Epilobium latifolium.



Rhododendron Kamtchaticum.

ASIA.



Butea Frondosa.



Shorea Robusta.



Melia Azedarach, or Pride of India.



Rosa Berberifolia.



Euphorbia Antiquorum



Amyris Gileadensis.



Andromeda Polifolia.




Stillingia Sebifera, or Wax Plant.

The *Amyris Gileadensis* grows in Syria and Abyssinia. It yields by incision the medicinal gum called the Balm of Gilead, which is known to have been an article of commerce so far back as the days of Joseph. It has been for ages highly extolled, and is still regarded as a most valuable medicine and cosmetic by the Turks, and other eastern nations. With us, however, it is not in much repute, and its virtues are believed to have been greatly overrated.

The Wax Plant of China yields a kind of wax that is made into candles by the natives.

ASIA.



Asiatic Rhinoceros.



Bengal Tiger.



Long-armed Ape.



Orang Outang of Malacca, Borneo, &c.



Argali, Mountain or Wild Sheep.

The Orang Outang is an animal of the ape species, which approaches more closely than any other the human form. The stature of the adult is uncertain; those brought to Europe and America have been from three to four and a half feet in height. They are grave and gentle in disposition, and soon become attached to those who treat them kindly.

The fables formerly told of this animal walking upright, waging war with clubs, and each individual equalling several men in strength, are now exploded. It appears to have been formed for climbing trees, and living among the branches; and can only by long and painful discipline be made to totter along in an upright position for a short distance, and even then not without the help of a stick.

fully explored. Gold and silver are found in Siberia, Thibet, China, Japan, and India; quicksilver in Japan, China, and Ceylon; tin in China; and iron, lead, copper, coal, and salt, abound in various Asiatic countries. Hindoostan produces the finest diamonds in the world; they are found, also, to some extent in Siberia, and the ruby, amethyst, turquois, &c., are met with in various quarters.

Asia has always been remarkable for the number and variety of its animals: the larger species are more numerous than in other quarters of the earth, and nearly all the domestic kinds known amongst civilized nations, had their origin in this region.

The elephant, though never bred in a tame state, may be placed at the head of its domestic animals. From time immemorial this quadruped has been used in war by the people of India, and for the purposes of travelling, bearing heavy burdens, &c. Its services appear to be universal, and it is as essential to the Indian sportsman, as a good horse to an English fox-hunter. Domestication has so far subdued the instinct of nature, that tame elephants are employed to decoy and catch their wild brethren. Immense troops of the latter still roam over the northern parts of India, in Ceylon, Chin-India, particularly in Laos, and, probably, in all the larger of the neighbouring islands.

White elephants are occasionally met with. They are, however, so rare, that the king of Siam considered the possession of six individuals, at one time, a circumstance peculiarly auspicious to his reign. They are believed to contain the spirit of some departed monarch, and, as such, have the rank and title of a king, and have, also, numerous attendants, who wait on and feed them with the greatest care and solicitude. When taken abroad, the people, both in Siam and Birmah, are obliged to prostrate themselves, as before their actual sovereign.

The common domestic animals of Asia, present greater varieties of species than those of any other region; and though no longer found, except in a few instances, in a state of nature, are still proverbial for their symmetry and vigour. In Arabia, particularly, the horse is, of all other animals, the object of most especial care and value. In no other part of the world does he display so much gentleness, intelligence, and spirit. The nomadic and pastoral nations which have, from time immemorial, occupied the plains of Asia, may be said to live almost on horseback; and, indeed, it would be almost impossible for them to carry on their predatory expeditions, or to traverse the vast steppes of the central districts, without the aid of this noble animal. His flesh, also, supplies them with their favourite food, and the milk of the mare is the greatest dainty of a Tartar feast.

The ass of Persia, Syria, and the Levant, is greatly superior to the same animal in Europe; it approaches nearer to the large size of the horse, and partakes much of his beautiful symmetry of form, noble carriage, and unrivalled speed.

The camel and dromedary are, no doubt, of Asiatic origin. The former, distinguished by two humps, is found chiefly, if not solely, among the wandering Tartars, from the confines of Siberia to the northern ridges of the Himmaleh mountains; whilst the dromedary spreads not only over Arabia, Syria, Mesopotamia, and Persia, but extends into India, and probably even into China, and is also widely spread over all the northern and sandy parts of Africa.


Of the ox kind, four distinct varieties have been, from time immemorial, domesticated in different parts of Asia. The common Indian ox is the usual beast of draught and burden in Hindoostan, and, from its great speed, is frequently used for the saddle, even by Europeans. The yak has been long domesticated in the central parts of the continent, and especially among the Tartars. The buffalo, common in India and China, supplies the inhabitants with milk and butter. The fourth species, the gayal, frequent among the Burmese and in Thibet, is also found wild in many parts, and is, in that state, a formidable animal, being as much dreaded by the native hunters as the tiger.

The varieties of sheep and goats are numerous in Asia. The broad-tailed sheep is widely dispersed. The tail is the best part of the animal, for the flesh is dry and insipid; and, instead of wool, the body is covered with a short coarse hair. From the fleece of the shawl-goat of Cashmere, the Indians manufacture those rich and valuable shawls which are so highly esteemed in Europe, as well as throughout the East. The Angora goat is an inferior variety of the shawl-goat, whose long wool is of a tolerably fine texture, but not adapted to the same purposes as the richer wool of the Cashmerian animal.

Among the carnivorous animals, are three or four species of bears. These are found chiefly in the mountains and plains of India. Besides which, the common brown bear of Europe, and the white or polar bear, abound in Siberia, Kamschatka, and the shores of the Frozen Ocean.

The tiger, the most savage and formidable of all the rapacious animals, exists only in southern Asia, and the neighbouring isles. He is fearless of man, ferocious and blood-thirsty, and will kill and drag off a horse or a buffalo with great ease. Hunting the tiger, by sportsmen mounted on elephants, is a favourite amusement; it is, however, dangerous, and frequently attended with loss of life. The leopard and panther are common in the forests of India. The lion also has been lately found in the province of

ASIA.



Arabian Horse.



Fat-tailed Sheep, of Thibet.



Gazelle, of Persia, Turkey, and Tartary.



Musk Deer, of Thibet.



Angora Sheep, of Turkey.



Four-horned Antelope.



Brown Rat, of Persia.



Flying Dragon.

ASIA.



Gigantic Crane, of India.



Peafowl.

The Gigantic Crane is sufficiently high to appear, when walking, something like a naked Indian. These birds are exceedingly voracious, and devour all kinds of reptiles, garbage, &c. They are in consequence very useful, and are held in great estimation by the natives.




Impeyan Pheasant.



Long-legged Plover.

The Impeyan Pheasant is called by the Hindoos the Bird of Gold. Its whole plumage is metallic in appearance, reflecting every colour and lustre that can be conceived. This bird is found among the Himmaleh mountains, but is very rare.



Golden or Painted Pheasant, of China.

Gujerat in Hindoostan, but, unlike the African variety, he is without a mane, and appears to be altogether a much less formidable animal. The striped hyena is common in all the warmer parts of the continent, and various species of wild dogs and foxes are everywhere abundant.

Two different species of rhinoceros are known to inhabit the continent of India, and the great islands contiguous to the Malayan peninsula. The continental, or one-horned species, is a common inhabitant of the swampy banks of all the great rivers. Thicker and more unwieldy, for his size, than the elephant, he exhibits, in confinement, much of the singular sagacity observed in that gigantic animal. It is in a wild state only that the bodily strength of this creature can be fully estimated, and this is frequently displayed in a surprising degree. Its power is sufficient to overcome the active ferocity of the lion, and the ponderous strength of the elephant, but this is only exerted in self-defence. The rhinoceros derives all his food from the vegetable kingdom, and is quiet and peaceable when left to himself.

The varieties of deer are numerous, while the antelopes are but scanty. Of the former, one species, the Thibet musk, is peculiar. It is about the size of a small goat. Both sexes are without horns; but the musk is produced by the male only. This perfume has always been held in high esteem throughout the East, and when genuine and pure, is said to be sometimes sold for its weight in gold. There are also several kinds of gazelles, one species of which furnishes the poet with a favourite metaphor; gazelle-eyed being one of the highest complimentary epithets that can be bestowed upon a lady.

The birds of Asia are of great variety, and many of them of splendid plumage. The peacock is the glory of Indian ornithology, and is, without doubt, the most superb bird in creation. It occurs in the greatest profusion over the extensive plains of India, where it grows to a much larger size than with us, and where domesticated individuals occur sometimes of a pure white colour. Our well-known common fowls were brought originally from India, and are still found in its jungles and forests; while in the adjacent islands of Malaysia, other varieties exist, more beautiful than those domesticated with us. The pheasants are of numerous species. The cassowary is a native of Chin-India, and the large islands of Malaysia. Like the ostrich, it does not fly, but uses its wings as an assistance in running. Its speed is great, and it nearly equals that bird in size, and is distinguished by the same voracious appetite.

Parroquets and parrots are numerous. Many of the latter are eminently beautiful, and one, the vernal parrot, is not larger than

a sparrow. The gigantic crane, in its uncommon voracity, and in the nature of its food, is completely a bird of prey. It is sufficiently high, when walking, to appear like a native Indian. There is a multitude of other birds in Asia, many of which are remarkable for their rich plumage or their pleasing songs. Some of the spicy groves are the haunts of beautifully coloured pigeons, parrots, and other gay birds, which impart peculiar splendour to these regions of perpetual summer.


The reptiles of Asia are exceedingly numerous, and of great variety of species. In the rivers of India are found large crocodiles, different from those of Africa. The serpents are various, and many are of the most deadly nature: one species, only an inch and a half long, is said to destroy the person bitten by causing an unconquerable and deadly sleep. The southern regions and islands are inhabited by others of a very large size, as the great python, usually considered the same with the boa constrictor of the New World, and the Anaconda, most common in Ceylon, said to be of sufficient bulk and strength to destroy an animal of considerable size in its deadly folds. The celebrated hooded-snake, or cobra de capello, is peculiar to India, and, with other species, is well known to be tamed by the Indian jugglers.

The insects of Asia are inferior in number and variety only to those of the New World. The atlas beetle, near five inches in length, from its size and singularity of shape, is among the most remarkable of its kind. The splendid buprestis vittata, with many others of equal size and beauty, are so much admired by the Chinese, that they are kept in cages when alive, and, when dead, are used as ornaments for dress. All the varieties of the silk-worm are found in Asia: one species alone has been introduced into Europe. The white-wax insect, found in China, is remarkable for producing a white powder, that is imparted to the stems of the plants on which it is found; the natives collect this, and melt it with vegetable oil, which, when cold, becomes as firm as bees'-wax, and, when made into candles, is reckoned superior to that article.

The useful arts are pursued, in many Asiatic countries, with expertness and diligence. Agriculture is carried on with great industry and care in China and Japan, though by less skilful methods and with much ruder implements than in Europe. In Turkey, Persia, and some other countries of Asia, the art of husbandry has no doubt declined in modern times. In India, the soil is fertile beyond most parts of the earth; it requires but little exertion in its cultivation, and, in consequence, but few efforts have been made at improvement.

Among several Asiatic nations manufactures of various kinds have reached a high state of perfection, and though conducted

ASIA.



Silver Pheasant, of Thibet and China.

The Silver Pheasant is of a silvery-white colour, with very delicate black lines on each feather. The under part of the body is black.



Horned Pheasant, of Thibet.



Caspian Tern.



Mountain Partridge, of Persia.



Crowned Pheasant, of Malacca and Java.



Swallow-tailed Pratincole.

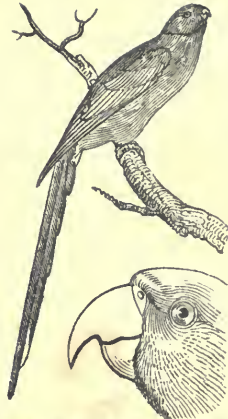


Little Falcon.

ASIA.



Black Cockatoo, of Southern Asia.



King-necked Parakeet, of India.

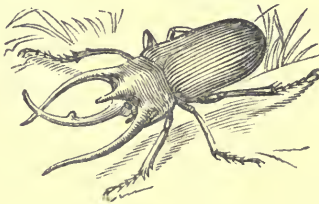


Silk Fowl, of Japan.

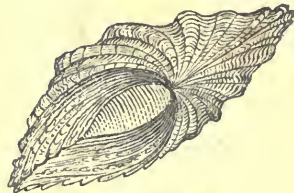


Jungle Fowl, of India.

Among the domestic fowls of Japan are the Crisped Fowl and the Silk Fowl. In the first the feathers are curled up, so as to appear at a little distance like wool. The other looks as if it were covered with long silky hairs. They are both white, and their flesh, especially that of the silk fowl, very tender and delicate.



Atlas Beetle.



Tridacna Gigas.

The Tridacna Gigas is a gigantic shell-fish, the valves of which sometimes exceed four feet in length, and with the animal, is of the enormous weight of 500 pounds. It adheres to the rocks by such a strong ligament that it can only be separated by a hatchet.

with small capitals and simple machinery, are scarcely equalled in richness and beauty by those of any other parts of the world. All the efforts of European art have been unable fully to imitate the carpets of Persia, the muslins of India, the porcelain of China, or the lacquered wares of Japan.

Commerce, though much restricted by the jealousy of the principal sovereigns, is still very active, and a lucrative trade has been carried on in Asia from the earliest times. The internal commerce, by caravans, though not so important as that by sea, is yet very considerable. The foreign trade, particularly that with China and India, is chiefly in the hands of the English and Americans, and is extensive and valuable.

Asia, at a very early period, previous even to the commencement of authentic history, appears to have made a vast stride in civilization; but then she came to a stand, and has suffered herself to be far outstripped by the originally less advanced nations of Europe. The people of this quarter are remarkable for the tenacity with which they adhere to their ancient customs and superstitions. In almost every nation they dress, live, and act as they did thousands of years ago. The life of the patriarchs, as described in the sacred Scriptures, is still found unchanged in the Arab tent.

The appearance and manners of the inhabitants of Asia, are different from those of Europe and the United States. Instead of our tight short clothes, they generally wear long flowing robes, wrapped loosely round the body. In entering a house, or wishing to show respect, where we uncover the head they uncover the feet. They make no use of chairs, tables, knives, or forks. At meals, they seat themselves cross-legged on the floor, and eat out of a large wooden bowl, filled usually with stews and sweetmeats.

An Asiatic, on going to sleep, merely spreads a mat, adjusts his clothes in a certain position, and lays himself down. The household furniture is exceedingly simple, consisting of little more than carpets covering the room, and sofas set around it, both of which, among the higher classes, are of peculiar beauty and fineness.

Their attire is also simple, though composed, among the rich, of fine materials, and profusely ornamented with jewels and precious stones. Their arms, and the trappings of their horses, are also objects on which they make a studied display of magnificence.

In their disposition and temper, the people of Asia are mostly grave, serious, and recluse: they have no numerous assemblages or places of amusement, and they regard that lively social intercourse, in which Europeans and Americans delight, as silly and frivolous. Their domestic attachments are strong, and their rever-

ence for ancestry deep. Their deportment is usually mild and courteous; and they often show themselves capable of generous and benevolent actions.

Amongst eastern nations generally, the women are kept in ignorance, and are not taught reading and writing. They live, in a great measure, in strict retirement; and never go abroad without being closely veiled. They are, likewise, as in many quarters of Asia, regarded as slaves; and, in some parts, much of the hard labour, performed by the stronger sex in civilized countries, falls to their share.

The practice of polygamy prevails to a great extent in nearly all divisions of this region; though in Thibet, an opposite system obtains; where the woman may have several husbands at the same time, and enjoy a corresponding share of influence. But this is evidently a capricious exception to the general rule.

The governments of all the countries of Asia are of the most despotic character; and the idea of a republic, a representative assembly, or a limited control of any kind, except in some very peculiar circumstances, is quite foreign to the ideas of an Asiatic.

The number of tribes, chiefs, and princes, who practise plunder and robbery as a regular pursuit, is a feature which strongly marks this quarter of the world. It is generally carried on in an open manner, on a great scale, and even as a meritorious and laudable profession; and some nations derive from it a large share of their subsistence. The Arabs, Tartars, Kurds, &c., are the most noted of the predatory nations.

Asia comprises probably a greater number of different races of men than any other quarter of the world. The Asiatic nations belong either to the barbarous or half-civilized class of the human family; and few, except the wandering tribes on the shores of the Arctic Ocean, are in a savage condition.

The state of education and learning, in Asia, is greatly inferior to what is found among the nations of Europe and America. In Mahomedan countries, there are many schools, conducted by the moollahs, or priests, whose main object is to teach the young to read and write the Arabic of the Koran, only. Hence, even those who are esteemed to be well educated, are comparatively ignorant and uninformed. In India, Japan, and China, the people are generally taught reading and writing; and, in the latter country, high attainments in the national literature are a sure passport to power and distinction. The peculiar state of the written language, however, and the total absence of correct principles, in the sciences taught in China, render the real knowledge obtained but small in amount.

A high profession of religion generally distinguishes the nations

of Asia; and the name of God is always in the mouths of the people. But, whether Mahomedan or Pagan, their systems of faith are marked by an excess of bigotry, ignorance, and superstition.

The divine religion of the Redeemer, though first revealed to Asia, has not maintained its ground, except in a very limited degree. Mahomedanism has been established over all the western kingdoms, as far as the Indus, and even to some extent beyond that stream.

The great majority of the rest of the inhabitants are Pagans; whose modes of worship embrace many forms of idolatry, comprising various cruel and degrading ceremonies, and doctrines of the most absurd nature. They generally allow the existence of one Supreme Being; who in China, is called Fo; in Thibet, the Grand Lama; in Hindoostan, Brahma; and in Birmah, &c., Buddha, or Gaudama.

The Almighty is believed, by all the Pagan nations of Asia, to be perfectly indifferent to the concerns of the world, and of mankind; and likewise, that he has committed the government of all things to a multitude of inferior divinities, who are mostly the avowed patrons of cruelty, obscenity, and every kind of wickedness. To gain the supposed favour of these false gods, their deluded worshippers often use the most odious rites, subject themselves to many voluntary tortures, and plunge into all kinds of sinful indulgences.

Of the vast population of Asia, the Pagans number, probably, 360 millions; the Mahomedans, 80 millions; and the Christians, Jews, &c., 10 millions.

For the conversion and instruction of the benighted myriads of Asia, the benevolence and enterprise of some of the Christian nations of Europe and America have been, for a number of years past, powerfully exerted. The scriptures, wholly or in part, have been translated and distributed, in all the most popular eastern languages; and many missionary stations have been established. These, in connection with the schools founded at various points, and the influence of the press, will, no doubt, in time enlighten the nations, and lead to the spiritual and moral redemption of this great region.

All estimates made of the area of the different countries of Asia, and of the number of the inhabitants, are uncertain, and founded on imperfect data. An authorized census of the population of China has been made; and also, of Siberia: but the vast amount of the former renders it liable to the suspicion of being exaggerated; and, in the latter case, the immense extent of the country, the scattered state of the population, and the wandering habits of its rude tribes, make it of doubtful authority.

The following statement is an average of the enumerations made by various approved writers:

	Square Miles.	Population.
Asiatic Russia.....	5,300,000	10,000,000
Independent Tartary.....	690,000	6,500,000
Turkey.....	370,000	8,000,000
Syria and Palestine.....	60,000	2,000,000
Arabia.....	990,000	8,000,000
Persia.....	470,000	8,000,000
Afghanistan.....	340,000	6,000,000
Beloochistan.....	200,000	1,500,000
Hindoostan.....	1,200,000	140,000,000
Eastern, or Chin-India.....	920,000	20,000,000
Chinese Empire.....	5,200,000	226,000,000
Japan.....	260,000	14,000,000
	16,000,000	450,000,000

ASIATIC RUSSIA.

ASIATIC RUSSIA is an immense tract of country, stretching from the Black Sea to the Pacific ocean, and from the Arctic ocean on the north, to the borders of the Chinese Empire, Independent Tartary, Persia, and Turkey, on the south; exhibiting a length of 5400, and a breadth of from 200 to 1800 miles; and containing an area of probably 5,300,000 square miles.

This region comprises Siberia, together with the territories lying on both sides of the Volga river, and north of the Caspian Sea; also, those traversed by the great chain of the Caucasus, and situated between the Caspian and Black Seas. The population of the whole does not probably exceed 10,000,000 souls.

SIBERIA.

SIBERIA occupies the most northern section of Asia, and contains nearly a third part of its surface. A considerable portion of this country is included within the limits of the Frozen Zone; and it forms, in consequence, one of the most forlorn and desolate regions on the globe.

Its extent, from the Ural mountains to Bhering's strait, is not less than 4000 miles; and, from the Arctic ocean to the Altay mountains, from 1000 to 1800 miles; comprising an area of nearly 5,000,000 square miles. The population of this great

region is extremely thin, and widely scattered—being estimated at only 5,000,000, or about one individual to the square mile.

Much of the interior of Siberia is occupied by those extensive elevated plains called steppes, which are generally marshy, covered with long rank grass, and filled with numerous small salt lakes—but other parts, in which the soil and climate admit the growth of trees, abound in extensive forests, and many portions of the southern districts are comparatively rich and fertile.

For its western boundary, Siberia has the long chain of the Urals, which rise to the height of not more than from 3000 to 4000 feet. At the western extremity of the southern border, commences the vast Altayan range, which, under the various names of Great Altay, Little Altay, Yablanoy, and Stannovoy mountains, extend eastward to Kamtschatka. The rivers of this region almost rival the greatest of the new world, and have mostly a northern direction, flowing into the Frozen ocean; the shores of which are barred by almost perpetual ice. The principal of these are the Obe, the Yenisei, and the Lena: there are, also, the Olensk, the Yana, the Indighirca, the Kolima, and others of inferior magnitude.

Siberia contains one large lake, the Baikal, 370 miles in length by 50 in breadth. Its waters are fresh, and abound with sturgeon, and other fish; also with seals, the presence of which seems very remarkable, considering the distance from the sea. The chief of the other lakes are the Tchany and Soumy, the Piacinskoie, and the Taimourskoie.

The most important natural productions of Siberia are drawn from its mines. Those of the Urals are of gold, platina, copper, and iron. The mines of the Altay are of gold, silver, and copper. These mines are worked on behalf of the government, by slaves, who consist mostly of banished convicts. This country contains a great variety of minerals: among the Urals, diamonds, emeralds, topazes, and rock salt are met with; and the Altay mountains produce the topaz, beryl, onyx, lapis lazuli, and red garnets.

In various parts of Siberia, there are found numerous bones, and teeth of the elephant, and other animals, now only existing in the Torrid Zone; and the remains of that huge creature, the Mammoth, are not uncommon. There can be little doubt that these are the remnants of an antediluvian world, and that they are impressive memorials of that tremendous catastrophe of the deluge, by which the aspect of the globe was changed.

Siberia abounds with various wild animals, which are hunted for their furs. These furnish the inhabitants with their winter clothing, and also form an important article of commerce. The sable, the ermene, the marmot, the marten, &c., are the principal of the fur-

bearing quadrupeds. The larger animals are, the white and brown bear, the elk, rein-deer, wolf, fox, &c.

The economic mouse is peculiar to Siberia. It forms magazines of provisions in the ground, which, when damp, it will bring out and dry in the sun. During the summer, the male and female live separate from each other; but, on the approach of winter, retire to their well-stored dwellings, and pass the rigorous season in ease and plenty.

Agriculture in Siberia, from the nature of the climate and soil is extremely limited. Along the base of the Altay mountains, are some fertile districts, where good crops of oats, rye, and barley, are produced. The indolence of the people, however, the want of a contiguous market, and the almost exclusive bent of the Tartar inhabitants for pasturage and the rearing of horses, operate greatly against this branch of industry.

The commerce of Siberia is confined mostly to two branches; one formed by the exportation of metals, minerals, and furs; the other, consisting in an over-land intercourse, carried on from Europe across Siberia with the Chinese Empire, and with the regions on the shores of the Pacific Ocean. The trade between Russia and China is transacted at the frontier and adjoining posts of Kiachta, on the one side, and Maimatchin on the other. The value of articles exchanged on both sides, is supposed to amount annually to about 2,000,000 dollars.

This country serves as a place of banishment to criminals; and many prisoners of state have been sent here; oftentimes men of rank and intelligence, who have greatly contributed to civilize and improve those parts of the country to which they have been banished. The two great capitals, Tobolsk and Irkoutsk, have acquired, to a considerable extent, the polish of European society. Hospitality, the virtue of rude and recluse regions, is said to be most liberally exercised throughout Siberia. On the other hand, the Russian vice of drunkenness seems to be copied with most ample addition.

In no country are there found so many different races of people as in the Russian empire. Siberia alone contains more than fifty different tribes, varying in manners, language and religion. The chief of these are the Samoyeds, Tungouses, Ostiaks, Tartars, Buraits, Yakoutes, Koriaks, Tchuktchi, &c.

The Russians, and other settlers from Europe, occupy the towns and military stations. The native tribes are mostly of barbarous, and some of savage habits, roving from place to place, and living by hunting and fishing. Many tribes profess the religion of the Grand Lama or Shamanism. Others are Mahomedans; and some are Pagans.

No part of this extensive country belonged to Russia, till about the middle of the 15th century; nor was it completely subdued and attached to it, till it was conquered by Peter the Great and Catherine II., in the early part of the eighteenth. The inhabitants were formerly almost wholly wanderers, but a considerable number now reside in towns, villages, and settled habitations.

Siberia is divided into the two great governments of Tobolsk, or Western, and that of Irkoutsk, or Eastern Siberia. These are subdivided; the former into the provinces of Tobolsk, Tomsk, and Kolhyvan; and the latter into those of Irkoutsk, Yakoutsk, Nertchinsk, Ochotsk, and Kamtschatka.

Tobolsk, the capital of all Siberia, stands at the confluence of the Tobol and the Irtysh. It is an agreeable place of residence, the society being formed on the European model. The inhabitants are social, and living is extremely cheap. The business transacted at this place is great, as all the trade of Siberia passes through it. Population, about 15,000. Omsk on the Irtysh, Bar-naule on the Obe, and Tomsk on the Tom, are all considerable towns, containing respectively 7500, 8000 and 10,000 inhabitants.

Irkoutsk, on the Angara river, is the handsomest place in Siberia, and is the capital of the eastern division of that country. The inhabitants are about 12,000 in number, and consist chiefly of merchants connected with houses in St. Petersburg, and of the civil and military officers of government. The shops of Irkoutsk are filled with nankeens, porcelain, lacquered ware, and other articles of Chinese manufacture; and it has almost the aspect of a Chinese city. Irkoutsk sustained some injury lately by an earthquake. Yakoutsk, on the Lena river, is situated in a bleak and wintry region. Its importance is derived from its trade in furs with the surrounding district. Population, 7000.

Ochotsk, the emporium of the north-eastern districts of Asia, on the shores of the sea of the same name, and more than 4000 miles east of St. Petersburg, is a neat and thriving town of 1500 inhabitants. The traders of this place collect all the furs and skins of Kamtschatka and north-west America. Most of the other places in Siberia are mere villages, or trading posts.

A large and long peninsula, called Kamtschatka, extends into the ocean which waters the eastern extremity of Asia. The inhabitants, called Kamtschatdales, are a peculiar people, of low stature, with flat features, small eyes, and scarcely any beard. Since the Russian sway put an end to the wars which they were wont to wage with considerable fury, they have passed into a peaceable, lazy, servile race, careless of the future, and addicted to coarse sensuality. They have houses both for winter and summer. In their domestic habits, the most remarkable peculiarity is

the use of dogs harnessed to the sledges, and employed to draw them from place to place.

Upper and Lower Kamtschatka are small villages, which pass for towns; but the only place of any real importance is Petropaulovskoi, or Port of St. Peter and St. Paul, a thriving little port, through which the merchants of Ochotsk carry on almost all the trade of Kamtschatka.

An archipelago of small islands, called the Kuriles, stretch from the southern point of Kamtschatka to Jesso, a line of nearly 800 miles. Twenty-two are known, of which one-half are subject to Russia, and the remainder to Japan. The inhabitants are peaceable and well-disposed. Those in subjection to Russia pay a tribute of furs and sea-calf-skins.

CASPIAN AND CAUCASIAN RUSSIA.

BESIDES Siberia, Asiatic Russia comprises the countries bordered on the east by the Ural river, and the Caspian sea; on the north and west, by the Volga and Don rivers, and the Black sea; and on the south, by the monarchies of Turkey and Persia.

The northern portion of this region may be appropriately termed Caspian, and the southern, Caucasian Russia. The whole comprises an irregular territory of not less than 1400 miles in length, and varying in breadth from 120 to 700 miles. It contains an area of 470,000 square miles, and about 5,000,000 inhabitants.

CASPIAN RUSSIA

CASPIAN RUSSIA comprises the entire Russian governments of Orenburg, Astrachan, and Caucasus: also, portions of Kazan, Simbirsk, and Saratov, together with part of the country of the Don Cossacks. The whole region extends, from north-west to north-east, not less than 1200 miles in length, and from 120 to 400 in breadth, comprising an area of about 350,000 square miles.

In this territory, the most prominent object is the Caspian. It is the largest inland sea in the world, reaching, from north to south, upwards of 600 miles, and varying in breadth from 100 to 250. Although it has no visible outlet, yet it receives the waters of a number of rivers without any increase of its dimensions. The Volga, the greatest of European streams, and the Ural, flow in from the north: on the west, it receives the Kooma, the Terek, and the Kur: on the south, the Kizil-Ozen; and on the east, the

ASIA.



Tchutchi, inhabitants of the most eastern part of Asia.

The Tchutchi (Choot-she) are the only Siberian tribe that have preserved their independence. They are described as a hardy, honest, and fearless race of men, and live by fishing and hunting. These people are extremely jealous of the Russians, and trade with them only at one point,—the fair of Ostronoye; here they exchange their furs, skins, and sea-borse teeth, for tobacco, hardware, cutlery, toys, &c.



Man of Kamtschatka.



Woman of Kamtschatka.


The people of Kamtschatka formerly possessed some energy, and were addicted to war, but since their subjection by the Russians, they have become an indolent, servile race, careless of the future, and addicted to gross sensuality. Their numbers are rapidly decreasing.



Summer and Winter Habitations of the people of Kamtschatka.


In the Summer habitations of the Kamtschadales, the floor is raised about ten feet from the ground, leaving an open space beneath, in which the fish are hung up to dry. The winter houses are formed of the branches of trees, plastered with clay, and half sunk in the ground. In the interior, a single lamp fed with train-oil, lights, warms, and cooks the victuals of two families.

ASIA.



Mode of travelling in Winter in Kamtschatka.

The Kamtschatka dogs resemble shepherds' dogs; they are fed on the offals of fish, and in summer are turned out to seek their own food, their return being certain at the approach of winter. In travelling, from four to ten of them, according to the weight to be drawn, are fastened to a sledge, shaped somewhat like a basket, with the ends turned up; on this the driver seats himself sideways.



Castle of Tefis.

Tefis, the capital of Georgia, was captured by the Russians about forty years ago. It is an old town, built in the eleventh century, and possesses hardly any architectural beauty; but is noted for its warm baths. The castle of Tefis, once a place of considerable strength, is now in a ruinous condition.



Circassians looking down from the Caucasus Mountains upon a Russian Camp.

Attruck. The waters of the Caspian are as salt as those of the ocean, with the admixture of a bitter taste, of which the latter does not partake. The navigation of this sea is generally dangerous; and there are but few good harbours in any part of its coasts.

The government of Astrachan, together with that of Caucasus, to the south-west, consists of almost boundless steppes or plains, in many places nearly desert, but in others, capable of supporting a considerable pastoral population. The occupants are decidedly Tartar, living, like the rest of their race, in tents of felt, and keeping large droves of horses, and numerous flocks and herds. The eastern tribes are Kalmucks, and the western, chiefly Nogais; mixed, to some extent, with the Cossacks of the Don. Farther north, the province of Orenburg rises insensibly into a mountainous elevation, which at length terminates in the declivity of that great chain which separates Europe from Asia.

Astrachan, at the head of the Caspian sea, is the capital of a government of the same name. Its commerce, by the Volga on one side, and the Caspian on the other, is very extensive. The chief wealth of this city, however, is derived from the vast fishery which it carries on. The quantity of fish obtained is not only sufficient for domestic consumption, but is largely exported; and the roes of sturgeon, prepared in that peculiar form called caviare, form an article of trade for which it is famed. A good deal of salt is obtained from marshy lakes in the neighbourhood: and some fabrics of leather and silk are carried on. Astrachan is surrounded by a wall, and is, for the most part, poorly built of wood. Some handsome edifices of stone, however, have lately been erected, particularly two commercial halls. The population, amounting to 70,000, forms a various mixture of the people of Europe and Asia; Russians, Greeks, English, French, Persians: even the Hindoos have a small quarter appropriated to them. Most of the Persian trade is carried on by the Armenians.

Orenburg, situated on the Ural river, is a well-built town, of about 2000 houses: to its market, the Tartars bring annually 10,000 horses, and from 40,000 to 60,000 sheep. Hence, also, numerous caravans depart for Khiva, Bokhara, Khokan, &c. Oufa, about 250 miles north from Orenburg, and situated at the junction of the Beila and Oufa rivers, is a small town, with 4000 inhabitants. This place was formerly more important than at present, being nearly all destroyed by fire, in the year 1820.

Mosdok, on the Terek, Georgievsk, on the Kooma, and Vlaudi Kaukas, at the base of the Caucasus mountains, are strong fortresses, erected by the Russians, to restrain the inroads of the people of Circassia. Kisliar, on the Terek, contains 10,000 inhab-

itants, of whom the chief part are Armenians. It is the most important town in the Russian government of Caucasus, and carries on a considerable trade.

CAUCASIAN RUSSIA.

CAUCASIAN RUSSIA comprehends that part of Asia situated between the Caspian and Black Seas, and comprising the countries known by the names of Circassia, Daghestan, Georgia, Imeritia, &c.

The distinguishing feature of this interesting region is the great mountain chain of Caucasus, which, in height and variety of aspect, is surpassed but by few in Asia, and even in the world. Its greatest elevation, Mount Elburz, attains the altitude of 18,000 feet above the level of the ocean.

The highest of these celebrated mountains are clad in perpetual snow; while the lower declivities contain a number of well-watered, picturesque valleys, forming fine pastoral districts; and, though not capable of high culture, yielding plentifully Indian-corn, millet, barley, and other products.

The upper regions of the Caucasus contain, amidst their barren rocks and eternal snows, various small tribes; the Ossetis, the Kistes, the Lesghis, and others, that are formidable and determined robbers, and the scourge and terror of the surrounding districts. The mountain valleys and more fertile territories are peopled by the Circassians, Georgians, Imeritians, &c.

These races are but little disposed to industrious culture, being liable to the almost continual ravage of war and predatory excursion. Their supply of arms; and of foreign luxuries, is chiefly derived either from plunder, or from the sale of their people as slaves. Wine in considerable abundance, though of middling quality, a little silk, some skins and furs, and fine honey, nearly complete the list of their commodities which are suitable for the purposes of trade.

In general, all the Caucasian tribes profess the Mahomedan faith, though in a somewhat loose manner, and free from the bigotry of the other Mussulman nations. They are almost universally addicted to habits of plunder—that national plunder, on a great scale, which is considered rather a boast than a disgrace, and which is generally familiar to rude tribes who live in the vicinity of more opulent nations.

Russia, after a long struggle with Persia and Georgia, has secured to herself the whole western shore of the Caspian, and all the level tracts between it and the Black Sea. Even many of the

rude mountain tribes are obliged to own a certain homage to that power: but this, as well as the accompanying tribute, is scanty, and fully compensated by the frequent plundering excursions, against which the Russians with difficulty guard their own borders.

Georgia, and still more, Circassia, has been long distinguished for the athletic strength of its men, and the fine forms of its women; in consequence of which qualities, they have been in great request, as domestic slaves, over various eastern countries. In Egypt, particularly, the offspring of those slaves, kept up by continual accessions, long maintained, under the appellation of Mamelukes, a sway superior to that of its Turkish masters.

CIRCASSIA.—Circassia occupies the western extremity of the Caucasian chain, on the north side, and comprises the districts of Great and Little Kabardia, and Little Abasia, the limits of which are but imperfectly known. The inhabitants are composed of several tribes or clans, and reside in the mountain glens, in cottages built of wood or of osiers.

The Russian territories everywhere border upon, and inclose Circassia: yet the valour of its inhabitants has set at defiance every effort to reduce it to a state of regular subjection. Their courage and warlike capacity were of late admirably displayed in the defence of the small town of Akulko, in the capture of which, the Russians lost, in killed and wounded, 12,000 men.

The distinctions of rank and birth are observed, in Circassia, with all the strictness of Highland pride. Under the prince, or sovereign, are the nobles, who attend him in war or foray, but exercise a sway almost absolute over their own immediate vassals. The latter are of two kinds; bondsmen, who cultivate the soil, and armed retainers, who attend their chiefs to the field; which last have often been raised, on this condition, from the inferior rank.

The noble Circassians lead that sort of life which is usual with independent chiefs, on their own estates, and surrounded by their vassals; a round of war and feasting, of hunting and jollity. The chief pride of these feudal lords is in their arms, armour, and horses. Especial care is manifested respecting the latter, whose pedigree they consider almost equally important as their own. Their arms are a mixture of those of the middle ages and of modern times: their coats of mail, and steel helmets, are often richly ornamented with pearls and precious stones, and are sometimes of great value.

The gratification of revenge is carried, by the Circassians to a great extent. Blood for blood is rigidly exacted, and the duty of redressing an injury is hereditary. With these barbarous principles, is combined an almost romantic hospitality. When a stranger has been once admitted to draw a mouthful of milk from

the breast of the mother of the family, he is under the protection of the house, and considered one of its members.

The Circassians are the most famous of all the nations of this quarter, for their fine physical qualities: the men are tall, handsome, and athletic: the beauty of the women is proverbial. They have been long esteemed the brightest ornaments of an eastern seraglio; and many of them are purchased annually by the Persians and Turks.

DAGHESTAN.—South-westward from Circassia, stretching along the western shores of the Caspian sea, lies the mountainous district of Daghestan. Its fertile soil is but imperfectly cultivated; and its long coast presents but few harbours. This district is subject to Russia, and forms part of the government of Caucasus. Tarki is favourably situated on the sea; but the principal place is Derbent, an old town, long the bulwark of the Persian empire, and still exhibiting imposing military works.

GEORGIA.—On the southern declivity of the Caucasus, extends the famous and once powerful kingdom of Georgia. The world, perhaps, does not contain a region more profusely gifted both with richness and beauty. On its successive mountain stages are raised all the varieties of fruit and grain, both of the temperate and tropical climates. The woods abound with game; and the mountains contain in their bosom mines of considerable value.

These bounties of nature, however, have been rendered unavailing by the oppressions of a feudal government, and by the continual wars between the Russians and Persians, which have desolated Georgia for more than a century. Through the pressure of these evils, the population of this fine region is supposed to be reduced to a number not exceeding 320,000 souls. The greater number are not Mahomedans, but Greek Christians, with a large proportion of Armenians, who have in their hands all the traffic of the country.

The only city of Georgia, of any importance, is Teflis, the capital. It is situated on the banks of the Kur, which flows here through a deep and gloomy defile, covered with immense forests. The Russians make this place their head-quarters, and maintain there a large military force, which is employed in repelling the inroads of the mountaineers, and keeping the country in subjection. The population of Teflis has declined, in the course of the last twenty years, from 22,000 to 15,000.

Shirvan, Nakshivan, and Erivan, are districts which formerly belonged to Persia. They are, however, much depopulated by the effects of almost constant warfare. Erivan is a strong fortress, not far from the lake of that name, now greatly impaired. Nakshi-

van was an ancient and magnificent city, but is at present in ruins. Shirvan has a fertile soil, which produces rice, wheat, and barley. At the eastern extremity of this district, on the Caspian sea, is the town of Baku. Near this place is the fire worshipped by the Guebres, or fire-worshippers, who affirm that it has been burning ever since the flood, and will continue to the end of the world. It is said to proceed from the inflammable nature of the soil in certain spots, which, if dug into for a few inches, and a live coal applied, will take fire, and continue to burn.

IMERITIA, &c.—Extending to the north-west from Georgia, and between the Caucasus mountains and the Black Sea, is the territory of Imeritia, comprising Abasia, Mingrelia, Guria, and Imeritia proper. The three first-named districts stretch along the seashore a distance of more than 300 miles. Though claimed by Russia, these territories are virtually independent.

From the different little ports on the coast, Asiatic Turkey and Constantinople are supplied with silk, honey, and also with slaves; the obtaining of which, by purchase, seizure, and every sort of nefarious process, forms the principal occupation of the chiefs of these regions. It is estimated that Turkey receives annually from thence about 12,000 of these unfortunate beings.

Inhabited by a race even more rude and barbarous than the interior tribes, these maritime districts are wasted by internal contests; and, in addition to the various forms of plunder to which the inhabitants of rude districts are generally prone, their situation has tempted them to annex that of piracy.

Kotais, on the Rione river, in Imeritia proper, is the chief town, with 2000 inhabitants. Poty, Anarghia, Isagour, Soutchukkale, and Anapa, are small ports along the coast. Soukoumkale, in Abasia, is the chief rendezvous of the Russian fleet, stationed here to check the depredations of the Circassian, Abasian, and Mingrelian pirates, by whom these waters are infested.

TURKEY IN ASIA.

TURKEY IN ASIA, or Asiatic Turkey, forms the largest and most eastern division of the Ottoman empire, and extends over some of the finest and most interesting countries of Asia. No part of the world is more favoured by nature, or more marked by grand historical features.

This region contained, in ancient times, various populous and powerful states. Here flourished the mighty empire of Assyria, the cities of Babylon and Nineveh, the kingdoms of Pontus, Lydia,

Ionia, Pergamus, &c.: and in later times, these territories constituted one of the fairest portions of the Roman empire.

How great the contrast at the present day! The country is harassed by robbers; agriculture is checked; commerce and manufactures languish; and this region, so favoured in its position, and so rich in its natural resources, is almost a blank, a dreary desert in the civilized world.

This section of the Turkish empire is bounded on the west, by the Archipelago and the Straits of the Dardanelles; north, by the Black Sea and the Sea of Marmora; east, by Persia; and south, by Arabia, Syria, and the Mediterranean. It extends, from east to west, about 1000, and from north to south, from 300 to 600 miles; forming an area of about 370,000 square miles.

The principal elevations are those of Mount Taurus, whose lofty peaks stretch through the country, from the Mediterranean to the Caspian sea. Near the north-eastern frontier, Mount Ararat rears its snowy peaks, reminding mankind of the deluge—the most memorable event in the physical history of the globe.

The chief rivers are the celebrated Euphrates and the Tigris, which, commencing in the same region, unite their streams a short distance above their common estuary, and, forming the Shat-ul-Arab, enter the Persian gulf, about 75 miles below Bussorah. The Sakharia and Kizzil Irmak, flowing into the Black Sea, and the Meinder, Koduschay, and others, running into the Mediterranean, are of smaller magnitude.

Turkey in Asia has but few lakes, and those are nearly all saline. Lake Van, near the eastern frontier, is the most extensive: its waters are so brackish, as to be unfit for use. Chains of salt lakes extend through some of the interior parts of Asia Minor, though none of them are of much magnitude.

The sea-coasts of this region, from the Black Sea, including Syria and Egypt, to Alexandria, are often denominated the Levant; a term which signifies the quarter where the sun rises. In a more extended sense, it includes, also, the islands of Cyprus, Rhodes, and the Archipelago.

Nearly all parts of this country have, from remote antiquity, been famed for their abundant products; and, though the efforts of the husbandman are greatly restricted by impolitic exactions, the soil still furnishes all the necessaries, and most of the luxuries of life, in abundance: raw silk, Indian-corn, wheat, wine, oil, honey, and the fruits of nearly every climate, flourish here almost without culture.

The manufactures are chiefly coarse, and for internal consumption only. Yet silk, cotton, leather, and soap, are staples of the Levant. The women among the wandering Turcoman tribes, in

the interior districts of the northern and eastern provinces, weave the much-admired Turkey carpets.

This region was, for many ages, one of the richest commercial countries in the world. Its importance, in that respect, has greatly diminished in modern times; yet its central position, and fertile soil, still render it the seat of a traffic not inconsiderable. An overland trade is carried on, to some extent, by means of caravans, with Persia, Syria, and Arabia; and a maritime commerce with various nations, chiefly through the ports of Smyrna, Bussorah, Trebisonde, &c.

The principal countries comprised in Asiatic Turkey are, Asia Minor, Armenia, Mesopotamia, and Kurdistan. They are divided into 16 pachalics, or provinces, which are under the control of pachas appointed by the Sultan. Each of these rulers is a sultan on a smaller scale. They unite in themselves all the civil and military power of their respective governments, and almost universally act as the tyrants and oppressors of the people.

The inhabitants are estimated to amount to 8,000,000, of whom one-half are Turks. These form, as in European Turkey, the ruling race. They present all the austerity and gloom of the ancient national character, unaltered; being further removed from the influence of those circumstances that are rapidly changing the manners and aspect of the inhabitants of Constantinople.

The remainder of the population embraces Turcomans, Kurds, Armenians, Arabs, Greeks, and Jews. The languages spoken by this mixture of nations are equally numerous. In the commercial cities and towns, a jargon compounded of several tongues, called the *lingua-françá*, is much used.

The Turcomans are a wandering pastoral race, scattered over all the thinly-settled parts of the country. They live in tents, and possess large flocks and herds. They are skilful horsemen, and hardy soldiers; and generally form a considerable part of the military force of the Turks, and of the armies of the pachas. They combine, with their Tartar ancestors, a love of war and booty, and generally serve without pay.

The Kurds inhabit the mountainous districts on the borders of Turkey and Persia. They are bold and daring robbers, and often plunder the inhabitants of the plains that lie beneath them. They possess, however, a frank hospitality, a high sense of independence, and an undaunted courage and resolution.

The Armenians are one of the most ancient nations in the world. They carry on all the trade, and many of the manufactures of Turkey and Persia, and are to be found in every country, from Hungary to China. They are frugal, temperate, and cunning; and greatly resemble the Jews. The Armenians are pro-

fessedly Christians: part of them are Catholics, and the rest belong to the church bearing the national name. They carry fasting and ablation to an extent much beyond any other sect.

The Arabs resemble the same race in other quarters. Of these people, several powerful predatory tribes hover along the west bank of the Euphrates, and frequently plunder the caravans, and even vessels ascending and descending that stream. Others occupy large portions of the rich plain between the Euphrates and the Tigris rivers; where they feed their flocks, and, tempted by the exuberant fertility of the soil, have, in many instances, acquired industrious and agricultural habits.

The Greeks are not numerous in this division of the Ottoman Empire, but they are, as in European Turkey, cheerful, cunning, and adroit.

The Jews, like the Armenians, are generally engaged in commercial pursuits.

The Mahomedan of the Sonnite or orthodox sect, is the prevailing religion in Asiatic Turkey, being the faith adopted by at least three-fifths of the inhabitants. The Turks, Turcomans, Arabs, and some of the Kurds, are Mussulmans. The Greeks and Armenians profess the religion of the church bearing their respective names. Some of the Kurds are Nestorian Christians, and are under the superintendence of their own patriarchs.

Though many of the islands of the Archipelago have been wrested from the grasp of the Turkish monarch, still a number of them remain under the control of that sovereign. These isles, once celebrated for wealth, beauty and power, are now reduced to a more complete state of barbarism than even the continent.

Rhodes was distinguished at an early period as a great commercial state; in after times it acquired a high military renown, when the knights of St. John, expelled from the Holy Land, made Rhodes one of their last retreats, where they long baffled the arms of the most powerful Turkish Sultans. The city of Rhodes presents no longer a fragment of its colossus, one of the wonders of the world, or any trace of the numerous fine edifices with which it had been adorned by the taste and wealth of its inhabitants. It is now a mean town, with a population of 6000; that of the whole island is about 14,000.

North of Rhodes is Stanco, the ancient Cos, the birth-place of Hippocrates and Apelles; Stampalia, Amorgo, and Patmos, where St. John wrote the Apocalypse; Samos, a larger and more important island, which gave birth to Pythagoras; Scio, which has acquired a melancholy celebrity from the barbarous massacre of its inhabitants by the Turks in the late war, 25,000 of whom perished by the sword; the rest, including opulent citizens and ladies

of high rank, were sold as slaves, and the island reduced to a desert. Metelin, the ancient Lesbos, though greatly decayed, has still a population of 40,000, one half of whom are Greeks: its trade in oil is considerable. Tenedos, a small rocky island, produces a highly esteemed wine.

Smyrna, the emporium of the Levant, situated on a fine bay on the west coast of Asia Minor, is a city of great antiquity, and claims to be the birth-place of Homer. It is about four miles in length and one in breadth. Its groves and minarets make a handsome appearance at a distance; within, however, are gloomy walls and ill-paved streets. The population is estimated at 100,000. Upwards of 2000 Europeans, chiefly French, are settled here for the Levant trade, and form a numerous society among themselves, which enlivens the gloom peculiar to a Turkish city. The exports of Smyrna are raw silk, cotton, carpets, raisins, drugs, &c. To the northward of Smyrna is Bergamos or Pergamos, once the capital of a powerful line of kings. Population, 10,000.

Brusa, south-west from Constantinople, was for a short time the capital of Turkey: it is a fine city, containing about 60,000 inhabitants. Its mosques are said to amount to 365, some of which are very large and splendid.

Eastward from Brusa are the cities of Angora and Tokat; the former is noted for a peculiar breed of goats which thrive only in a limited space around the city. The hair of this animal rivals silk in fineness, and is made into a species of camlet by the inhabitants of Angora, who are chiefly employed in the manufacture of that fabric. The population of the city, which less than a century ago was reckoned at 100,000, now numbers only 20,000. Tokat, lying due east from Angora, has an extensive manufacture of copper vessels, made of the metal produced from the mines in the neighbourhood; also of blue morocco and silk. It carries on a considerable inland commerce, communicating by caravans with Diarbekir, Smyrna, Brusa, &c.

Trebisonde, on the Black Sea, upwards of 500-miles east from Constantinople, is the chief emporium of this part of the Turkish empire. The inhabitants are about 50,000 in number, consisting of all the races that inhabit Turkey, mixed with the more varied tribes from the Caucasus. They carry on a considerable trade in fruit and wine, and also in silk and cotton stuffs of their own manufacture.

Erzerum, on the head waters of the Euphrates, south-east from Trebisonde, is an ancient city: the inhabitants date its foundation from the time of Noah. The climate is healthy, but the cold in winter is intense. Population, 80,000. Diarbekir, on the Tigris, contains 40,000 inhabitants, and from its situation on the high road

between Persia and Turkey, as well as on the communications down the rivers, forms a sort of key to the commerce of Western Asia. Orfa, situated between the Euphrates and Tigris, is a well-built town, with a handsome mosque consecrated to Abraham, and a population of 20,000 souls. A village south of this place, inhabited by Arabs, still bears the name and site of Haran, the original abode of the patriarch. Mosul, with 35,000 inhabitants, is on the west bank of the Tigris, and opposite to what is supposed to be the ruins of Nineveh; the only monuments are mounds of earth nearly a mile in circumference, similar to those of Babylon, though not so lofty or so perfect.

Bagdad, on the Tigris, exhibits scarcely any remnant of the gay and romantic splendour of the court of the Caliphs, and but few of the costly edifices with which they enriched this city, when it was the capital of the Mahomedan world. Almost all of modern Bagdad is mean and foreign to the ideas which the name excites. The trade with India is considerable; and goods being brought up the Tigris from Bussorah, are distributed by means of caravans through Syria, Asia Minor, &c. The inhabitants, but lately reckoned at 80,000, have been reduced by the ravages of the cholera, the plague, and the sword, to less than one half that amount.

Directly south of Bagdad, and on the west bank of the Euphrates, opposite Hillah, are the ruins of Babylon, a spot to which recollection gives an almost unrivalled interest. Here, over a space extending five or six miles in every direction, are spread the undoubted remains of the most renowned city of ancient times, which none of the proud capitals of the old world ever rivalled in magnitude and the grandeur of its structures, and which is rendered still more imposing by the remote antiquity to which its origin extends.

The ruins consist of vast mounds of earth, formed by the decomposition of the materials of buildings. The principal of these are three great masses, of which the first is 1100 yards long and 800 broad, the second is 700 yards square, and the third 762 yards in circuit and 198 feet in height. There are, besides, smaller mounds scattered about: these all contain vast quantities of excellent bricks; many have inscriptions on them, and are generally so well cemented together, that it is difficult to separate a brick from the others entire.

Several extensive cities have been built at different times out of these remains. The interior of some of the mounds contain many cavities tenanted by wild beasts, bats, and owls. The whole scene is in exact conformity with the prediction uttered against this mighty city by the ancient prophets of Jehovah: "Babylon shall become heaps; it shall be desolate for ever; none shall remain in it; wild beasts of the desert shall dwell there."

TURKEY IN ASIA.



Gymnasium, at Ephesus.

Ephesus, once the pride of Asia, and famous for its temple of Diana, is now utterly decayed, and without an inhabitant. The small village of Ayasaluck, formerly a town of some note, and whose buildings were constructed with materials taken from the remains of Ephesus, is also in ruins. The outlines of the ancient theatre, odeum, and gymnasium, may still be imperfectly recognized.



Tombs at Telmessus.

Telmessus, near Macri, is noted for its numerous tombs, in most of which, the interior and the columns in front are cut out of the solid rocks. Some of these structures are finely adorned with sculpture, and various architectural ornaments.



Arch, &c., of Mylasa.

Mylasa, now occupied by the modern town of Melasso, was, in ancient times, a large and magnificent city. Its temples were so numerous, that a crier, on entering the market-place, instead of the usual exclamation, "Hear, ye people," called out, "Hear, ye temples!" They are now entirely demolished. A finely-ornamented arch, a few fragments of walls, and a number of tombs, are the only relics of this once famous city.

ASIA.



Halicarnassus, or Boodroom.

Halicarnassus, noted in ancient times for containing the celebrated mausoleum of Queen Artimesia, held to be one of the wonders of the world, is supplanted by Boodroom, a Turkish town of some trade and extent. Fragments of ancient buildings may still be seen; the most perfect are those of a theatre.



Supposed Ruins of Miletus.

The ruins found at the mouth of the river Meander, are supposed to be the remains of Miletus, at one time one of the largest cities of Asia Minor. This point, however, is not determined.



Stadium, at Laodicea.

Laodicea, one of the seven churches of Asia, and in the days of the apostles a great city, is now desolate, and without an inhabitant. Its site is covered with the fragments of ruined edifices. The stadium, or race-course, of the gymnasium, is tolerably entire.



Theatre, at Macri.

Near the town of Macri, which is situated 125 miles south-east of Smyrna, are the ruins of a spacious theatre, some of whose portals are of enormous magnitude, constructed of stones eight or ten feet in length, and built without cement.

South-west from Hillah is the town of Mesjid Ali, which contains the tomb of Ali, the son-in-law and one of the successors of Mahomet. It is visited annually by great numbers of Persian travellers, who esteem this point of devotion equal to a pilgrimage to Mecca.

On the Shat-ul-Arab, or united stream of the Euphrates and Tigris, is situated Bussorah, a city containing 60,000 inhabitants. Its most important trade being that with India, is carried on partly by British, but chiefly by Arabian vessels, of which those of 500 tons burthen can ascend the river to this point. Merchants of various nations reside here, also English and Dutch consuls. It is a dirty and meanly built place; the bazaars are wholly unsuitable to the valuable merchandise deposited in them, and there is only one mosque which has a decent appearance.

SYRIA.

SYRIA has long formed one of the chief divisions of the Ottoman empire. In the year 1832, it was conquered by Mohamed Ali, Pacha of Egypt, and remained in his possession until 1840, when it was wrested from his grasp by the allied arms of Great Britain, Russia, Austria, and Prussia, and restored to the authority of the Sultan.

No country was more celebrated, in ancient times, than Syria. In the south-west, was the country of the Israelites, and the birth-place of Christianity. Phœnicia, particularly its cities of Tyre and Sidon, were famous for their commerce: Damascus was long the capital of a powerful kingdom; and Antioch was accounted the third city in the world for wealth and population. Baalbec and Palmyra, once important cities, still exhibit splendid ruins of their ancient greatness.

Here have the Assyrians, Jews, Greeks, Romans, Saracens, the Crusaders, and the Turks, struggled, at different periods, for mastery. Ignorance, superstition, and barbarism now cover the land, and no traces of its civilization remain but ruins.

Syria is bounded on the north and east, by Asiatic Turkey; south, by Arabia; and west, by the Mediterranean sea. It is 440 miles in length, from 150 to 250 in breadth; and contains an area of 50,000 square miles, with 2,000,000 inhabitants. While it formed a part of the Turkish empire, Syria was divided into the pachalies of Aleppo, Damascus, Acre, and Tripoli, bearing the names of their respective capitals. These subdivisions are still retained.

The chief mountains of Syria are those of Læbanon, or Libanus,

and Anti-Libanus, extending from north to south, dividing the country into two distinct portions, one bounded by the coast, and the other by the desert. The latter occupies a large portion of the eastern part of Syria, and extends to the river Euphrates. It is a continuation of the great Arabian Desert; and, like that barren region, contains some oases, or fertile and well-watered spots.

The principal rivers are the Orontes, or Aaszy, flowing north into the Mediterranean, and the Jordan, running south into the Dead Sea. There are also many smaller streams, which, descending from the heights of Lebanon, water and fertilize the country. Of the lakes of Syria, the chief is the well-known Asphaltites, or Dead Sea. Those of Tiberias, or the lake of Galilee, and the lakes of Damascus, Hems, and Antioch, are of less importance.

The soil of Syria, in favourable situations, and when well-watered, is of great fertility. It produces abundantly wheat, rye, rice, cotton, tobacco, sugar, indigo; also, grapes of excellent quality, with the fruits of almost all climates.

A very extensive land communication has generally been carried on from Syria with Arabia and Persia, but the long continued wars have greatly interfered in latter times with the passage of the caravans and pilgrims by whom it was carried on.

This country is inhabited by various descriptions of people; of these the Arabs from the desert, who drive their flocks into the fertile and neglected pastures which more or less abound in all parts of this region, form a numerous class. The population of the towns is composed principally of Turks and Greeks; the former speak their own language, although that in most general use is the Arabic.

The steep and rugged heights of Lebanon have given shelter to several races, differing essentially in character from the rest of the population. They are a martial, courageous people, and have what is rare in Asia, national assemblies, with some form of republican government.

Among these mountain tribes, the chief are the Maronites and Druses; the former were originally the proselytes of Maron, a saint of the fifth century; they are Catholics, and in communion with the Church of Rome. In general they live in a happy and rural simplicity, recognize no distinctions of rank, and all labour for their own support: even the monks and priests till the ground, raise flocks, and pursue mechanical occupations. The entire population is estimated at 150,000.

The Druses inhabit the more northern regions of Lebanon. Their origin is traced to a persecution that took place about the

SYRIA.



Damask Rose.

Syria is the native country of the rose, and other esteemed flowers. One of the finest varieties, the Damask rose, was brought from Damascus to Europe in the time of the crusades.

The sycamore is a species of fig tree, the fruit of which is of an inferior kind. This is the tree into which Zacheus climbed, in order to see our Lord. The wood is prized for its durability. The cases of the Egyptian mummies made of it are sound at the present day.



Sycamore, or Wild Fig.



Henna.

The Henna grows in Syria, Turkey, and Egypt. A kind of paste is made of the dried leaves of this plant, that the women apply to their finger and toe nails, which it stains of a deep yellow colour.

The Galbanum tree yields the gum resin called Galbanum. It formed an ingredient in the incense of the Sanctuary, and was once esteemed in medicine; but at present it is not much used.



Galbanum.



Rose of Jericho.

The plant called the Rose of Jericho grows in the deserts of Arabia, but is not of the rose kind. At maturity, it dries up into a round ball, the size of a man's fist. When immersed in water, or when the atmosphere is very damp, it opens and expands its leaves; but on exposure to the wind or to heat, it resumes its former appearance.

ASIA.



Plane Tree.

The Plane Tree abounds in Palestine; and is supposed to be the tree which yielded the rods that Jacob placed before the sheep in the water-troughs.

The *Solanum Sodomæum*, or Apple of Sodom, grows on the shores of the Dead Sea. This fruit, destroyed internally by insects, preserves its colour, but contains only dust.



Apple of Sodom.



Cedar of Lebanon.



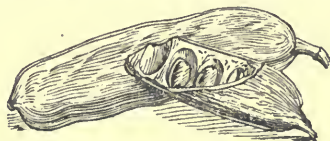
Spina Christi.



Terebinth, or Syrian Pine Tree.

The Cedar of Lebanon is a tree of large size, and beautiful appearance, and has been famed from very early times for the valuable timber furnished by it. This tree is almost extinct in Palestine; some fine specimens are to be found in England.

The Spina Christi abounds in Palestine. Its spiny branches were the thorns with which our Lord was crowned. The Terebinth, or Pine of Syria, yields turpentine to some extent. The wood is white and hard. This tree grows to a great size, and attains a great age.



Fruit of the Carob Tree.

The husks which the swine did eat, mentioned in Scripture, in the parable of the prodigal son, are supposed to have been the fruit of the Carob Tree, or St. John's bread. They are still used in Palestine to feed cattle.

beginning of the eleventh century among the followers of Mahomed. These people derive from their independence, an energy and a vigour of character unknown to the other nations of Syria.

All the great affairs of the nation must be decided in an assembly of their sheiks, at which even peasants are allowed to be present, and to give their voice. The Druses, though generally Mahomedans, are rather indifferent to religion. They are a hardy, robust, and warlike people; brave almost to excess, and entertain a proverbial contempt for death.

The Motualis, who live to the south of the Maronites, are bigoted Mahomedans, of the sect of Ali, and are regarded by the Turks as heretics: they are an intrepid and brave people. The Ansarians reside north of the Druses: they live in a sort of anarchy, both as to religion and government, believing in the transmigration of souls, several incarnations of the Deity, &c. The numbers of the two last mentioned tribes are inconsiderable.

Damascus stands about 75 miles from the head of the Mediterranean Sea, is one of the most venerable cities in the world for its antiquity, and is known to have existed in the time of Abraham; it has been ever since a great capital, and is at present the most flourishing city in Syria. It is built of brick; and its streets, like those of all the towns in this quarter, are narrow and gloomy; the inhabitants reserving their magnificence for the interior courts and palaces. The great mosque is very splendid, and the bazaar has no rival in the East for convenience and beauty. Damascus is no longer renowned for its sword-blades; but it has still considerable fabrics of silk and cotton: and the fruits raised in the adjacent country, dried, and made into sweetmeats, are sent to all the surrounding regions.

This city has long maintained a high importance, being on the route of the great caravans to Mecca, whence even the Turks esteem it holy, and call it the gate of the Caaba. This causes not only an immense resort, but a great trade, which the pilgrims are careful to combine with the pious objects of their journey. The environs of Damascus are very fertile, and tolerably cultivated, and rank as the paradise of the east. The inhabitants are 120,000 in number.

Aleppo was formerly accounted the first city in Syria, and contained 200,000 inhabitants. In August, 1822, it was shaken to pieces by an earthquake, which was felt from Diarbekir to Cyprus. The most appalling picture is drawn of the horrors of that period; 20,000 persons are supposed to have been killed, and nearly the whole of the remainder of the inhabitants perished for want of shelter and food. The city is reviving slowly, and now contains about one-third of its former population.

Scanderoon, the port of Aleppo, was once important, but its trade has been mostly transferred to Latakia. Antioch, the ancient queen of the East, is now a poor, ill-built town, of 11,000 inhabitants. Latakia is a place of some trade, mostly in tobacco : population, 10,000. To the southward is Tripoli, a neat town, with some trade, and a population of 16,000.

Beyrout is inhabited mostly by Druses ; in its neighbourhood is raised the finest silk in Syria. Its export, and that of cotton, cause some trade : population, 6000. Said, or Sidon, famous in ancient times for its commerce, being second only to Tyre, is now a small place with 5000 inhabitants : it is the principal port by which is carried on the maritime trade of Damascus across the mountains. Sour, a petty fishing village of 300 houses, is all that remains of the once celebrated Tyre. Modern times have seen the dread sentence fulfilled, that the queen of nations should become a rock, on which fishermen were to dry their nets. The harbour now only admits of boats.

The ruins of Palmyra are situated 130 miles north-east from Damascus, in the heart of the Syrian desert. This once splendid city is supposed to have been the Tadmor in the wilderness founded by Solomon. It was for a time the commercial emporium of this part of Asia, and the capital of a flourishing kingdom. The remains of its celebrated temple of the sun, comprising magnificent ranges of Corinthian columns, with extensive and superb colonnades, are in some parts still entire, and with the vast and imposing fragments of various other ruined edifices scattered over a considerable extent of ground, attest the ancient splendour of this renowned city.

Baalbec, Heliopolis, or the city of the sun, situated 40 miles north of Damascus, is famous for its classic ruins, which, excepting those of Palmyra, nothing of the kind in Asia can rival. The fragments of its principal temple are of enormous dimensions ; its vast columns of more than 60 feet in length, each forming but one entire stone, and the other colossal remains still existing, seem more the work of giants than of ordinary mortals : their formation is ascribed by the natives to genii acting under the orders of Solomon.


The island of Cyprus, lying west of Syria, has, with that country, become tributary to the pacha of Egypt ; it is 140 miles in length, by 63 in breadth. The natives boast that the produce of every land and climate will flourish on their soil in the highest perfection : its wheat is of superior quality, but wine may be considered as the staple product. Its fruits are also delicious, and game abundant. The inhabitants amount to 70,000, two-thirds of whom are Greeks. They carry on some manufactures of leather, carpets, and cotton, all of great excellence ; the colours being particularly fine and durable. The principal places are Nicosia the capital, Larnica Famagusta, and Buffa.

SYRIA.



Mountains of Lebanon.

These mountains are the highest in Syria; they tower to the height of 11,000 feet, and have their summits capped with perpetual snow. On their sides are still to be found a few of the majestic cedars with which they were covered in ancient times.



View in Antioch, Syria.

Antioch, once called for its wealth and magnificence the Queen of the East, is now a poor ill-built Turkish town, of 11,000 inhabitants. In the early times of Christianity, the churches of Antioch were the most flourishing in the world.



Ruins of Tyre.

The renowned Tyre, the great commercial metropolis of the ancient world, is reduced to the insignificant fishing village of Sour; and modern times have seen the dread sentence fulfilled, that the Queen of Nations should become a rock, on which fishermen were to dry their nets. A few relics of the ancient city are still to be seen.

ASIA.



Saida.

The town of Saida occupies the site of the anciently famous Sidon, superior in antiquity, and nearly equal in wealth and commercial greatness, to Tyre. A few huge stones, the remains of the gigantic mole, are the only remnants of the old city.



Island of Roud.

The Isle of Roud, the ancient Aradus, the Arvad of Scripture, is about 170 miles north of Sour; and is the place whence Tyre is said to have drawn her most skilful mariners. It once contained a large, populous, and wealthy city, whose houses, according to Strabo, contained more stories than those of Rome. The island is now a mere naked rock, covered with the remains of its departed grandeur.



View in Palmyra.

Palmyra, or Tadmor, the City of Palms, was once a most splendid capital. It was adorned with magnificent palaces and temples, whose ruins, though it has been twice destroyed, still excite admiration. The Temple of the Sun is the most perfect edifice remaining. A range of beautiful Corinthian columns, occupying the space of more than a mile, arrests the attention of every visiter.

PALESTINE.

PALESTINE is a country situated at the head of the Mediterranean Sea, and occupying the south-western section of Syria. Though of limited extent, it is full of historical interest; and almost every spot in it recalls some of the great events of sacred history. Every name commemorates a mystery, and every hill and mountain re-echoes the accents of prophecy. It is a land teeming with miracles—a region abounding with almost innumerable evidences of the power of the Most High.

In this country, the patriarchs Abraham, Isaac, and Jacob, pitched their tents, and fed their flocks. It was afterwards the scene of the striking and awful miracles of the prophets, and of the Saviour of mankind. In still later times, it was the battlefield on which the chivalry of Europe, and the warriors of Asia, encountered each other, in the eventful period of the Crusades.

Palestine was at first called the Land of Canaan; afterwards, the Land of Promise; the Land of Israel; and, since the time of our Saviour, the Holy Land. It is bounded north, by the mountains of Lebanon; east, by the desert that extends from the river Jordan to the Euphrates; south, by Arabia; and west, by the Mediterranean Sea. In length, it is about 170 miles; but its breadth greatly varies; being in some places, 60 miles, and in others only 25. Area, 10,000 square miles.

This country was divided by Joshua among the twelve tribes of Israel. It subsequently contained the separate kingdoms of Judah and Israel; and was afterwards governed in succession by the Chaldeans, the Greeks, the Romans, the Saracens, the Crusaders, the Turks: and, for a time, it formed a part of the Egyptian empire of Mohammed Ali.

Palestine is beautifully variegated by mountains, hills, valleys, and plains. The most remarkable mountains are Lebanon, long noted for its tall cedars; Pisgah, for the view it gave Moses of the promised land; Tabor, for the transfiguration of Christ; the Mount of Olives, for being the scene of the ascension of our Saviour to Heaven; and Mount Carmel, rendered famous by the miracles which proved the divine mission of the prophet Elijah. Gilboa, Hermon, Gilead, and Bashan are also celebrated mountains.

The Jordan, now called the Arden, is the principal river of the country. It rises in Mount Hermon, flows through the lake of Tiberias, and, traversing Palestine from north to south, empties into the Dead Sea. The Jabbok and Gadama are its tributaries. The Kedron is a little rivulet, running west into the Dead Sea,

which also receives the Arnon, from the east. The Kishon and Sorek, flowing into the Mediterranean, are the other principal streams.

The chief lake of Palestine is the renowned Asphaltites, or Dead Sea : it lies a few miles south-east of Jerusalem, and is supposed to occupy the once fertile valley in which stood the cities of Sodom and Gomorrah. Its waters are salter than those of the ocean, of a disagreeable bitter taste, and very clear and limpid. They are remarkable for their great density ; in consequence of which a person can swim with more ease here than elsewhere. The Dead Sea abounds with bitumen, or asphaltum, which rises from the bottom, and is found on its shores. From this substance, the lake derives the name of Asphaltites.

This remarkable lake has no visible outlet ; and is supposed to be smaller in dimensions now than in ancient times. Its shores are a scene of frightful desolation, surrounded by barren hills and mountains : not a tree, nor a shrub, nor a human habitation is to be seen. As in the days of Moses, "brimstone and salt, it is not sown, nor beareth, nor any grass groweth thereon." The lake is called, by the Arabs, Bahr-el-Lout—Sea of Lot. It is estimated at from 60 to 30 miles long, and 10 or 15 wide.

About 70 miles north of the Dead Sea, is the Lake of Tiberias, or the Sea of Galilee. It is 17 miles long, and 6 wide, and is noted as the water or sea on which our Lord walked, and where he rebuked the storm in the memorable words, "Peace : be still." The waters of Merom form a smaller lake, a few miles north of the former. The river Jordan runs through both these lakes : their waters are sweet and transparent.

The climate of Palestine is exceedingly good. It seldom rains ; but the deficiency is supplied by the most abundant dews. The cold is never excessive ; and, although the summer heats are great, yet they are mitigated by a periodical breeze, which renders them supportable.

The Scriptures, in describing the great fruitfulness of this country, characterize it as "a land flowing with milk and honey." Although some have represented it as barren, yet, according to the best-informed travellers, the greater part displays a truly luxuriant fertility, corresponding entirely to the description of the promised land ; and, where well cultivated, it is highly productive.

In the time of David, the number of men able to bear arms in the kingdom of Israel was reckoned at 1,100,000 ; and from this, the total amount has been computed at 8,000,000. The population does not at present exceed 400,000 ; and is composed of Turks, Arabs, Greeks, Christians, and Jews. Of the latter, many have emigrated to this country, since the Egyptian conquest, im-

pelled, no doubt, by their long-cherished attachment to the land of their forefathers, and also by the idea they entertain, that to die in Palestine is a sure passport to heaven.

Though oppressed, despised, and scattered over every quarter of the earth, the Jews have always formed a part of the population of their original country. Under every change, and every revolution, from the day that the kingdom of David and Solomon passed into the hands of strangers to the present time, a remnant of the ancient people of God have constantly hovered around the holy city, waiting for the coming of a Messiah, to call together the scattered tribes, and restore them to the kingdom of their fathers.

Palestine, and the rest of Syria, was conquered by Mohammed Ali, pacha of Egypt, in the year 1832, from the Turks; but in 1840 it was restored to their authority. Under the Egyptians, the government was absolute and arbitrary; and though it afforded to European tourists such protection as enabled them to traverse all parts of the country with tolerable security, yet the people were bowed down to the earth by a rigid military despotism.

All the able-bodied men were dragged to the army, and forced to become the soldiers of their warlike conqueror; and in consequence, many of the most productive and luxuriant parts of Palestine are without cultivators. Over miles of the richest soil, that might support thousands of happy families, may be seen, at distant intervals, a solitary Arab, turning up the earth with his miserable plough, and half-starved puny cattle. He sows, but he does not reap. When the season of harvest comes, the produce is not his own; the tax-gatherer takes not a fixed proportion, but what the pacha needs.

Jerusalem, the capital of Palestine, is situated in a mountainous region, about 35 miles from Jaffa, its sea-port; though often destroyed, it occupies the same position as in the days of Abraham, near 4000 years ago. It became in after times the metropolis of the Jewish territories, the residence of the kings, and the site of the temple of Jehovah; and was rendered memorable in all succeeding ages by the death and crucifixion of our Lord and Saviour Jesus Christ, in the year of the world 4037. Forty-seven years afterwards this city was taken and destroyed by the Romans; it was subsequently rebuilt, and has been since captured 18 times by different conquerors. In the time of the Crusades, it was for 88 years the capital of the Christian kingdom of Jerusalem, and in 1517 it was, with the whole of Syria, conquered by the Turks.

Jerusalem is greatly reduced from its former size and magnificence: all that remains of this once splendid city is a gloomy

Turkish town, enclosing a number of heavy, plain stone houses, with here and there a minaret or dome, to break the dull uniformity. Two striking edifices, however, somewhat enliven the gloom of the city: these are the church of the Holy Sepulchre, and the Mosque of Omar: the former has long been the grand object of pilgrimage and visitation to the Christian world. It was erected by the empress Helena, the mother of Constantine, upon a site which was supposed to include the scene of the crucifixion, the entombment, and the resurrection. At the time of Easter, it is crowded with thousands of pilgrims from various parts of Europe, Asia, and Africa.

The Mosque of Omar, constructed on the site of Solomon's temple, is one of the most splendid buildings in the east. Its numerous arcades, its capacious dome, with the peculiar costume of eastern devotees passing and re-passing, render it one of the grandest sights the Mahomedan world has to boast of.

Jerusalem is estimated to contain from 12,000 to 25,000 inhabitants, comprising Mahomedans, Christians of various sects, and Jews. There are a number of Christian convents, of which the Armenian is the largest: it contains upwards of 800 cells for the accommodation of the numerous pilgrims that resort to this place. This city is an object of the highest veneration and the most pious regard to Jews and Christians, as well as Mahomedans; the latter term it *el Khods*, the Holy, and also *el Sheriffe*, the Noble.

Bethlehem, six miles south of Jerusalem, is a village of 3000 inhabitants, memorable for the birth of our Lord and Saviour: it is visited chiefly for the sake of the convent built by the empress Helena, over the manger of the nativity. Naplous, 24 miles north of Jerusalem, is near the site of the ancient Samaria: this is one of the most flourishing places in the Holy Land; it stands in a fertile valley, surrounded by hills, and embosomed in stately groves and rich gardens: inhabitants, 10,000.

Nazareth, noted as the residence of the Redeemer, previous to the commencement of his ministry, is 75 miles north of Jerusalem. It is a small town of 3000 inhabitants, and ranks next to the latter among the holy places of Palestine. The scenes of all the remarkable events in the life of Joseph and the Virgin Mary, are here pointed out by the people. North from Nazareth is the small village of Cana, famed for the miraculous conversion of water into wine.

Tiberias, a short distance north-east from Nazareth, on the west bank of the lake of the same name, was once a celebrated city, long the capital of Galilee, and after the destruction of Jerusalem, the residence of the Jewish high priest: it is now mostly in ruins. Near the town are the warm baths of Emmaus, over which Ibra-

PALESTINE.



Mount Tabor, in Palestine.

Mount Tabor, or Gibel el Tor, is about 2000 feet high, and is four miles in circuit at the base. It is celebrated as the mountain on which the transfiguration of our Saviour took place.




View of the City of Jerusalem.



Interior of the Church of the Holy Sepulchro, Jerusalem.

The Church of the Holy Sepulchre, at Jerusalem, is a stately edifice, 300 by 200 feet. It consists of three churches, connected together by walls and covered passages. The largest of these is properly the Church of the Holy Sepulchre; and is supposed to include the spot in which the Saviour was interred. The other two churches are called, one the Church of the Three Crosses, and the other the Church of Mount Calvary.

ASIA.



Grotto in the Convent at Bethlehem.

In the Convent at Bethlehem, built by the Empress Helena, is a subterranean grotto, in which a small marble basin is shown, that is affirmed to be the manger in which the infant Saviour was laid. The grotto is lighted by silver and crystal lamps. It is visited by numerous pilgrims.



Arabs attacking a Caravan.



Arab Encampment.

him Pacha has lately erected a circular building, with a dome, like the baths of Constantinople.

Saphet or Zaffad, 90 miles north of Jerusalem, is considered a holy city by the Jews, who believe that the Messiah, whom they expect, will establish the seat of his empire here. A few years ago the town contained 3000 inhabitants, of whom about one-third were Jews. Both Tiberias and Saphet were a short time since nearly destroyed by an earthquake.

Gaza, Jaffa, and Acre, are the principal places on the coast. Gaza, noted from the earliest ages, and celebrated for the acts of Sampson, is a decayed town, of about 5000 inhabitants, who carry on some trade in cotton goods, &c. Jaffa, anciently Joppa, was conspicuous as the port of Judea, and the only point by which David and Solomon communicated with the Mediterranean Sea: tradition reports that it existed before the Deluge, and that it was the residence of Noah, and the place where he built the ark. Here Jonah embarked for Tarshish, and the apostle Peter raised Tabitha from the dead. The town is environed with gardens, where lemons, oranges, citrons, watermelons, &c. grow in great perfection. Jaffa has been lately destroyed by an earthquake, and a great part of the inhabitants perished.

About 65 miles north of Jaffa is Acre, the population of which, previous to the year 1832, was reckoned at 25,000. Both these places became famous during the Crusades, and also at the close of last century, when Syria was invaded by Bonaparte. That general besieged Acre, but was repulsed with loss, and compelled to retreat. In the year 1832, it was captured by an Egyptian army, after a siege of six months, during which, 25,000 of the inhabitants and combatants perished by the ravages of disease and of the sword. The city and its population were, in consequence, nearly destroyed. It has been since that time rebuilt and strongly fortified. In 1840, Acre, as well as Beyrout and Sidon, to the northward, were bombarded and taken by the British and allied fleets, under Admirals Stopford and Napier.

Hebron, the city and first capital of David, is situated about 20 miles south from Jerusalem. It is now a small decaying town, the population of which is composed principally of Arabs, with a few Jewish families. The inhabitants are noted as the most lawless and desperate race in Palestine; and they sustained precisely the same character in the time of David. The reputed tombs of Abraham, Isaac, and Jacob, are shown here.

A few miles from Hebron, there are three noble réservoirs, supplied by a spring called the pools of Solomon; the waters of which are conveyed to Jerusalem by a small aqueduct. These structures are in good preservation, and are supposed to be, in

reality, the work of their alleged founder. They are of different altitudes ; the water from the first runs into the second, and from the second into the third.

ARABIA.

ARABIA forms a great peninsula, occupying the south-west corner of Asia. It is bounded on the north, by Asiatic Turkey and Syria ; east, by the Persian Gulf and the Arabian Sea ; west, by the Red Sea, Egypt, and Syria ; and south, by the Arabian Sea. It is about 1500 miles long from north to south, and 1300 wide from east to west. Area in square miles, 990,000.

The general aspect of Arabia is that of a vast sandy desert, interspersed, in various directions, with numerous ridges of mountains, none of which, however, attain to much elevation. Water is generally scarce ; and there are no rivers or lakes of any size or importance.

Of its mountains, Sinai and Horeb are highly celebrated ; and are rendered famous by some of the most remarkable events ever recorded. The Ramleah and Sofra mountains of the Hedjaz, and the Nos Labau, in Hadramaut, are but imperfectly known. Along the whole western coast of the Red Sea, a narrow sandy belt of country extends, called the Tehama, behind which the land rises, not into the naked rocks and sandy deserts of the interior, but often into hills of moderate elevation, covered in parts with a rich and varied vegetation, which contrasts beautifully with the surrounding waste. These favoured spots are found mostly in Yemen and Omon. The extensive barren region which stretches from Mecca to Muscat, is called the desert of Akhaf. It is, for the most part, destitute of water ; but is frequently traversed by the caravans.

Arabia was divided by the ancients into three great divisions : Arabia Felix, or the happy ; Arabia Petræa, or the stony ; and Arabia Deserta, or the sandy. These names are still in common use among Europeans, but are not known or recognized by the natives.

The actual local divisions are : 1st. The Hedjaz, situated along the upper coasts of the Red Sea. 2d. Yemen, lying on the lower shores of the Red Sea, and on the Gulf of Aden. 3d. Hadramaut, whose coast is washed by the Arabian Sea, or Indian Ocean. 4th. Omon, lying partly on the Sea of Omon, and on the Persian Gulf. 5th. Lahsa, or Hajar, extending from Omon, along the Persian Gulf to the river Euphrates. 6th. Nedjsjed, the country

of the Wahabees, occupying the centre of Arabia, between Lahsa and the Hedjaz.

The soil of Arabia is, in a peculiar degree, arid and barren. On a great part of its surface, no grain can be raised at all; and in others, only that coarse kind of millet called dhourra, which is the general food of the inhabitants in various sandy regions.

Many parts of Yemen and Omon form, however, exceptions to the general sterility of this country, being productive and well cultivated. The inhabitants of these districts are skilful and industrious husbandmen; they water their lands with great care and attention, and display some ingenuity in their contrivances for that purpose. Coffee is the most important product, particularly of Yemen; but wheat and Indian-corn, indigo, pepper, the balm of Mecca, senna and tamarinds, abound, together with the principal fruits of temperate and tropical climates.

The horse and camel are the principal animals of this country; the former, as to swiftness and beauty, enjoys a higher reputation than any other species in the world. This is maintained by an almost fantastic attention to their birth and training. The wandering Arab of the desert places his highest felicity in his horses, and is so attached to them that they are more his companions than his servants. These animals possess in the most eminent degree the qualities of endurance, vigour, and admirable temper. The camel, which seems to have been created expressly for the soft soil and thirsty plains of Arabia, is indigenous to that country, and seems to have been transported thence to the wide tracts of similar character, which cover so great a part of northern Africa. Even the ass is here of a superior breed, tall and handsome, and generally preferred for travelling to any other animal.

Manufactures of any kind can scarcely be said to exist in Arabia, with the exception of some quite common fabrics for domestic use. But for commerce, Arabia enjoyed an early celebrity. At all periods prior to the discovery of the passage by the Cape of Good Hope, the greater part of the rich commodities of India were transported either up the Red Sea, or across the country from the Persian Gulf. The desert glittered with pearls and gems; and majestic cities, that lie now in ruins, arose amid the waste. Since this trade has taken a different direction, the maritime commerce is almost wholly limited to the export of coffee, in exchange for the manufactures of Hindoostan. Some gum arabic, senna leaves, aloes, myrrh, and frankincense, are also exported. A great part of the three last are brought however from the opposite coast of Berbera.

Arabia has, from the earliest ages, comprised a number of small tribes or states, ruled by chiefs styled sheiks and imams. These

are each independent of the other, and govern their respective territories with a sort of patriarchal sway. Every little community is considered as a distinct family, the head of which exercises paternal authority over the rest. The Arabian chiefs are proud to excess of their high descent, being each considered as the natural head of a race so remote, that its origin is traced back for thousands of years. A sheik of an ancient Arab tribe would not exchange his title for that of sultan.

The dignity of sheriffe implies a direct lineage from Mahomed, and is marked by the privilege of wearing a green turban. This distinction is diffused to some extent, and descends often to the poorest among the people. When the green turban is worn by the head of an ancient tribe, it denotes the highest dignity that can exist in Arabia.

The religion of Mahomed still maintains undisputed sway in Arabia; and Christians, who were once numerous, are now entirely extinct. The rival sects of the Sonnites and the Sheas have each their respective districts in Arabia. The former ranks first, having always had in their possession the holy cities of Mecca and Medina.

The Wahabees, who arose during the last century, were for a time the dominant people in Arabia, but their power is now greatly restricted. These people acknowledge the Koran as their religious guide, but deny the lawfulness of paying divine honours to Mahomed, whom they consider as a mere man. The Rechabites are a tribe of Jews, residing in the interior of the Hedjaz, who have preserved the rites and the sacred books of their religion. They live like their original ancestors, in tents, and have adopted the plundering habits of the Bedouins.

Mahomedanism, or Islamism, was founded by Mahomed, an impostor, born at Mecca in the year 571. At the age of 40, he pretended to be a prophet sent by God to reveal a new religion to mankind. Though strenuously opposed at first, he in the course of 22 years established his system over the greater part of Arabia. An intimate knowledge of the genius and feelings of his countrymen, a large share of cunning, and some military talent, seasonably exerted, appear to have been the chief causes of the rapid extension of the new doctrines. Under the guidance of the immediate successors of Mahomed, and of the Caliphs, it was extended over some of the finest and most populous portions of the world known at that time.

Mahomed taught the worship of one God, the immortality of the soul, and a future judgment; he admitted of the divine mission of Moses and of our Saviour Jesus Christ, and acknowledged the sacred character of the old and new testaments. He forbade the

use of wine and pork, prescribed circumcision, occasional fasts, and a pilgrimage to Mecca, the place of his birth.

This system permits much that Christianity forbids as criminal, and promises a paradise where every believer will have thousands of slaves at his command, and every appetite and every passion will be gratified. Its chief characteristics are gross sensuality, a rigid observance of ceremonies, and a spirit of hostility towards all other sects. The sacred book of the Mahomedans is the Koran; it is considered by them to be of divine origin, is extolled for the sublimity of its language, and is written in Arabic. The temples of this faith are called mosques, and service is performed in them every Friday.

The Arabs are of a sallow complexion, with dark sparkling eyes; they are small, thin, and spare in person, and those inhabiting the desert are meagre even to emaciation, yet they are active and agile, and are capable of enduring great fatigue: they excel in horsemanship, and possess generally a considerable share of personal courage.

From the sterile character of the country, these people are obliged to live in the most abstemious manner: a few dates, or a small piece of hard bread with a little butter or milk, furnish a meal. Animal food is but seldom used, and even among the rich there is hardly any variety of vegetable diet. On occasions, however, when an ample supply of provisions can be procured, the Bedouins never fail to make amends for their usual frugal fare, and have been known to consume a vast amount of food.

The Arabs are divided into two great classes—the inhabitants of the desert, or Bedouins, and the people of the towns. The former have no settled dwellings, but live in tents, and wander about from place to place, in search of water and pasture. When they have exhausted these in one place, they remove to another. The life of a Bedouin is precisely the same as that of the patriarchs of old. Abraham, Isaac, and Jacob, were Bedouins in their habits; and four thousand years have not made the slightest alteration in the character and condition of this remarkable people.

The Bedouins are usually described as hospitable and courteous to those who are in a defenceless state, and claim their protection; yet, in some recent instances, a love of gain seemed to be their ruling principle; and buckshish (money) the most effectual agent in gaining their services and respect. The caravans, which traverse the desert laden with merchandise, and such travellers as they suppose will furnish a rich booty, are deemed lawful prey.

The inhabitants of the towns are composed of Arabs, Jews, and Banians, or Hindoo merchants; who are all engaged, to some extent, in traffic. The first are regarded, by their brethren of the

desert as a degenerate and debased race, whom they scarcely own as belonging to the same nation with themselves. The people residing on many parts of the coast, especially of the Persian Gulf, have long been noted pirates. They scruple not to capture all vessels they can master; the crews of which they generally destroy.

The practice of *révenge*, for real or supposed injuries, is carried by the Arabs to the greatest height; and individuals, in consequence, go always armed. These people are studiously polite: when two Bedouins meet, they shake hands many times, and with numerous and peculiar ceremonies. Coolness, command of temper, and gravity of mien and deportment, are common, and are even affected by children at an early age. The Arabs are, notwithstanding, more social in their habits than most oriental nations, and in the towns, the people resort much to coffee-houses, the only public places known in the East.

The Arabic ranks among the classic languages of Asia. It is spoken to a great extent; and a number of distinguished works have been produced in it.

The Arabs were, for a time, the most learned of nations; and many of the sciences were ardently studied, and carried to a high state of perfection in the courts of the Caliphs: but, owing to the downfall of the Saracenic empire, and the bigotry and ignorance of the Arabian nations of later times, the learning and knowledge once so much prized, is now almost unknown.

Arabia has still poets, who celebrate the exploits of the sheiks and warriors; but none of them can dispute the palm with the ancient bards of the nation.

The Arabs claim to be descended from Ishmael, the son of Abraham and Hagar; and never has prophecy received a more accurate and remarkable fulfilment than in the prediction portraying the destiny and character of their ancestor:—"Behold, I will make him a great nation; he will be a wild man: his hand will be against every man, and every man's hand against him:"—than which, a more marked and impressive description of what his posterity are, and have always been, could not be given.

Arabia has never been wholly conquered. Although the Arabs subdued a great part of Africa and the East, and carried their arms to the Atlas and the Himmaleh, to the Pyrenees and the Caucasus, they have never lost their ancient independence, and have never been conquered in their turn.

The sandy nature of the country, and the difficulty of obtaining water to any extent, are almost insuperable obstacles to the progress of a hostile force. The most extensive inroad, perhaps, ever made in Arabia by a foreign power, was that effected by the

army of Mohamed Ali, in 1818, from Mecca to Deraia, a distance of 500 miles.

The principal states of Arabia are **MECCA**, **YEMEN**, **MUSCAT**, and the territory of the Wahabees.

MECCA.

The Sheriffat of Mecca, included in the Hedjaz, occupies the chief part of the western shore of the Red Sea. This is the holy land of the Mahomedans, and contains the cities of Mecca and Medina. It was conquered some time ago by the Wahabees; but those rude warriors being driven back to their own country by the pacha of Egypt, this state is now included in his dominions.

Mecca, celebrated as the birth-place of Mahomed, and the most holy city of his disciples, is situated 40 miles inland from the Red Sea. It is entirely supported by the concourse of pilgrims from every part of the Mahomedan world. The chief ornament of Mecca is the famous temple, in the interior of which is the Kaaba, or house of the prophet, a plain square structure. The most sacred relic in the Kaaba is the stone said to have been brought by the angel Gabriel to form the foundation of the edifice.

The grand ceremony through which pilgrims pass is that of going seven times round the Kaaba, reciting verses and psalms in honour of God and the prophet, and kissing each time the sacred stone. They are then conducted to the well of Zemzem, situated in the same part of the temple, where they take large draughts, and undergo a thorough ablution in its holy waters. Another ceremony, considered as of equal virtue, is the pilgrimage to Mount Arafat, situated about 30 miles to the north of the city.

The population of Mecca was formerly estimated at 100,000; but is now reduced to 16,000 or 18,000, the resort of pilgrims within a few years having greatly diminished. Jidda, on the Red Sea, serves as the port of Mecca. Population, 7000.

Medina, 176 miles north of Mecca, is celebrated as containing the tomb of Mahomed, around which 300 silver lamps are kept continually burning. The population is 6000. Yambo, on the Red Sea, is the port of Medina. Population, 5000.

YEMEN, OR SANA.

The Imamatus of **YEMEN** or **SANA** comprises the south-western section of Arabia. The interior of this state consists of those fertile valleys and hills, richly covered with aromatic shrubs and plants, for which Yemen is famed. The Imam, in the capacity of priest and servant of Mahomed, exercises a despotic sway over his subjects, who are estimated to amount to 2,000,000. His

military force is about 5000 men ; and his annual revenue from 300,000 to 400,000 dollars, derived chiefly from duties on coffee.

Sana, the capital of Yemen, is a handsome city, situated 128 miles inland from Mocha. It contains from 15,000 to 25,000 inhabitants. Taas, about half the size of Sana, and nearer the coast, is surrounded by a rich fertile district.

Mocha, situated not far from the southern extremity of Arabia, is the principal port on the Red Sea, and the channel through which almost all the foreign intercourse of this part of Arabia is carried on. The chief article of export is coffee, which is celebrated as the finest in the world. Population, 5000.

Aden, to the eastward of the Straits of Babelmandel, was formerly the emporium of this part of the world ; but it is now nearly all in ruins : and its trade in gum-Arabic, myrrh, and frankincense, is divided between Mocha and Makulla. Aden has been recently taken possession of by the East India Company, which has made it a station for steam-vessels passing between Bombay and Suez. The town is now garrisoned by British troops.

MUSCAT.

The Imam of MUSCAT comprises a great part of Omon, the most eastern division of Arabia. The sovereign of this state is more enlightened and civilized than any of the other Arab chiefs : he has a navy comprising several fine ships of war, which are navigated in a scientific manner. His subjects are good sailors, and possess some of the finest native trading vessels met with in the eastern seas. A treaty of commerce was concluded between the United States and this prince, in 1835.

All the ports upon the adjacent coast are tributary to the Imam, as are also the islands of Zanzibar, Monfia, and Pemba, on the east coast of Africa : he holds, likewise, the islands of Kishm and Ormus, in the Persian Gulf, and a considerable extent of the Persian coast around Gomberoon, besides the ports of Jask, Choubar, and Gwuttur, in Beloochistan. The population subject to his control, is estimated at near 2,000,000.

Many parts of Omon are eminently fertile and luxuriant. Late travellers speak of the well-cultivated districts in terms of the highest admiration.

The city of Muscat is a general depôt for the merchandise of Persia, Arabia, and India. It is well fortified, and surrounded by a strong wall, within which Arabs, and Banians, or Hindoo merchants, only are permitted to reside : all others must remain in mat-houses, without the gates. The population, including that of the adjoining town of Muttra, is rated at from 40,000 to 60,000.

TERRITORY OF THE WAHABEES.

The country of the WAHABEES comprises a large portion of Nedsjed, the interior division of Arabia. It has been generally considered a mountainous, arid region; but the numerous hosts that issued from it in the early part of the present century, prove that it is not throughout a desert.

The power of the Wahabees originated about 100 years ago: after carrying their victorious arms over Lahsa, part of Yemen, and the Hedjaz, they were driven back to their original haunts by the pacha of Egypt, whose army captured their capital, in 1818, and forced the vanquished to make a humiliating treaty. The power of the Wahabees is now greatly reduced. Besides Deraia, the capital, the only known town, of any importance, is Yemama, noted as the birth-place of the prophet Mosellama, the most celebrated of the Arabian prophets before Mahomed.

HADRAMAUT.

HADRAMAUT stretches along the Arabian Sea from Yemen to Omon. It comprises the petty states of Makulla, Keshin, Seger, Morebat, and others, all of which are imperfectly known to Europeans. The chief of Keshin, besides his Arabian territory, is master of Socotra, an island situated about 300 miles to the south-east.

The town of Makulla, the capital of the little state of that name, lies about 400 miles north-east from the Straits of Babelmandel. It has become, since the decline of Aden, the principal trading port between Mocha and Muscat, and is visited occasionally by American vessels for supplies of provisions, &c.

LAHSA.

LAHSA, extending along the western shore of the Persian Gulf, is noted for the piracies that have been carried on by the inhabitants of some parts of its coast. Lahsa, on a small river called the Aftan, with Koneit and El Khatif, are the chief towns in this region: the last is built entirely of rock salt.

The Bahrein isles, situated a short distance from the shores of Lahsa, are famous for their pearl banks, or shallow places in the sea, which yield the finest pearls in the world. The town of Medina, on Bahrein, the chief island, contains about 5000 inhabitants. It has originated altogether from the traffic in pearls, the produce of the adjacent fisheries.

At the head of the Red Sea, in one of the most desert tracts of this desert region, rise the holy mountains of Sinai and Horeb: the former is rendered memorable as the spot where Moses received

the tables of the law from the hand of God, and the latter where the Almighty appeared to him in the burning bush.

On Mount Sinai is the convent of the Holy Saints, now in the possession of the Arabs, and that of St. Catharine. The latter was erected 600 years ago, and is at present inhabited by 30 or 40 Christian monks. The building is large and strong, 120 feet in length, and having a handsome garden attached to it. The usual entrance to the convent is by a door elevated 30 feet from the ground, up to which visitors and necessaries for the inmates are drawn by a rope with a basket attached to it,—a precaution rendered necessary by the depredations of the Arabs.

IDUMEA.

About 80 or 100 miles to the north-eastward of Mount Sinai is the ancient land of Edom or Idumea; in early ages the central point to which came the caravans from the interior of Arabia, Persia and India, laden with all the most precious commodities of the east. It is now a waste, stony desert, entirely without a settled population, and in the precise condition long ago predicted of it, when it was a populous and flourishing country. "Edom shall be a desolate wilderness; there shall not be any remaining of the house of Esau." It still presents, however, some interesting monuments of its ancient power and magnificence.

Its renowned capital Petra, the excavated city, the site of which was lost and unknown to the civilized world for upwards of 1000 years, was discovered in 1812 by the traveller Burckhardt, and has since been visited by several Europeans and Americans. The city is enclosed within a vast natural amphitheatre of two or three miles in circumference, and encompassed by a towering rampart composed of rocky mountains 500 or 600 feet high. Their lofty sides are cut down smooth and perpendicular, and excavated with vast labour into splendid palaces, temples, theatres, triumphal arches, dwellings and tombs, enduring as the mountains out of which they are hewn, and apparently as fresh as if the work of a generation scarcely gone by.

The whole of the interior area of the city is, however, a waste of ruins; columns, porticoes, ranges of corridors, &c. lying prostrate together in undistinguishable confusion. The architecture is partly in the Greek, and partly in the Egyptian style; and the whole scene is perhaps the most unique and extraordinary in the world. This ancient and remarkable city, once the centre of an extensive commerce, the abode of wealth and magnificence, and of a crowded population, is now lone and desolate, without an inhabitant; "thorns have come up in her palaces, and nettles and brambles in the fortresses thereof."

ARABIA.



Mahomedan Pilgrims kissing the Black Stone, of Mecca.

One of the most sacred objects in the eyes of Mahomedans, is the famous Black Stone, believed to have been brought from heaven by the angel Gabriel, and deposited in the interior of the Kaaba. A number of steps lead down to the spot where it is placed. To go round the Kaaba seven times, kiss this stone every time, and sing appropriate hymns, forms an important part of that religious service, to perform which thousands of miles have been travelled.



View in Mocha, Arabia.


Mocha, situated on the Red Sea, and near its entrance, has long been the chief mart for coffee in the east. It has, however, declined, since the principal European nations have been supplied from their colonies. The town stands on a dry sandy plain, over which hot winds constantly blow. Its white-washed houses, variegated by handsome minarets and tombs, make a pleasing appearance from the sea.



View in Moosa, eighteen miles east of Mocha.


Moosa was the ancient emporium of Yémen. It is now much decayed, and has lost its former importance. Some of its buildings, the relics of its days of prosperity, still present a fine appearance.

ASIA.




Nakshi Roustan, Persia.

Nakshi Roustan is a hill thirty-five miles north of Shiraz, and about 900 feet high. It presents a steep face of whitish marble, nearly the whole of which is covered with sculptured tombs, supposed to have been the burial places of the early kings of Persia.



View of Teheran, the Capital of the Persian Empire.



View in Ispahan, Persia.

Ispahan, or Spahawn, was once the capital of Persia, and one of the most splendid cities in the East. In the height of its prosperity, the population was estimated at more than a million, and now, according to the largest estimate, not above a fifth part of that number. It still contains some handsome edifices, combined, as is usual in most Asiatic cities, with meanness and wretchedness in the streets, and in the dwellings of the mass of the people.

PERSIA.

THIS country was in early times the seat of one of the most powerful Asiatic empires, and has long occupied an important place in the history of the world. Although abridged of its ancient greatness, it still presents many interesting features. The limits of Persia have varied at different times, and were formerly more extensive than at present, including the countries of Balk, Afghanistan, and Beloochistan, on the east, all which are now separated; and in the north-west, some districts have been annexed to Russia.

The boundaries of Persia are the river Kur, the Caspian Sea, and the deserts of Khiva, on the north; a vast sandy desert on the east; the Persian Gulf on the south; and the Euphrates and Tigris rivers, and the mountains of Armenia, on the west. Extent, from north to south, about 850 miles, and from east to west, 900. Area, 480,000 square miles.

Persia is bordered on the north-west and west by the mountains of Armenia and Kurdistan; on the north and north-east by the Elborz and Paropamisan mountains, which are continued eastward into the great chain of the Hindoo Koo. The interior consists of an immense dry, salt plain, and at least two-thirds of the country are composed of naked mountains, arid deserts, salt lakes, and marshes covered with jungle. On the northern, western, and eastern frontiers, are large rivers, but none of any magnitude traverse the country. The streams which usually descend from the mountains are lost in the sand, or formed into lakes. They produce, however, most of the fertility of which this region can boast, and, where abundant, render the plains through which they flow beautiful and luxuriant in a high degree.

The Kur, Kizil Ozen, and Attruck rivers, flow into the Caspian Sea; and the Kerah and Karoon are tributary to the Euphrates. The Indian and Div Rood run into the Persian Gulf, and the interior stream of the Bundmeer into the Lake of Baktegaun. The latter, with Lake Ourmich, in the north-western part of Persia, are the principal lakes: they are both salt.

The provinces on the Caspian, watered by streams from the Elborz, are of extraordinary fertility, but the air is humid and unhealthful. The centre and south are entirely destitute of trees, but gardens are cultivated with great care, and the fruits are excellent. The wine of Shiraz is considered superior to any other in Asia. The mulberry in the northern provinces is so abundant as to render silk the staple produce of the empire. Other productions are wheat, rice, cotton, tobacco, indigo, senna, rhubarb, opium,

saffron, and assafœtida. The fruits are of peculiar excellence; they comprise melons, oranges, figs, almonds, peaches, and apricots.

The most considerable mineral production is salt. There are some mines of iron, copper, silver, and turquoise stones. The principal manufactures are beautiful carpets, shawls, silks; tapestry formed of silk and wool, embellished with gold; arms, sword-blades, leather, paper, and porcelain. The foreign commerce, which is inconsiderable, is chiefly in the hands of foreigners. Bushire, on the Persian Gulf, is the principal port: its commerce is mostly connected with that of Bussorah. Some trade is also carried on between the towns on the Caspian Sea and Astrachan. The main commercial intercourse, however, of Persia, is that by caravans, with Turkey on one side, and Tartary and India on the other.

The Persians are Mahomedans of the Sheah sect, or of the followers of Ali; and are, on that ground, viewed with greater abhorrence by the Turks than even Christians: but they are not themselves an intolerant people. The Turkomans, Arabs, and Kurds, are, however, Sonnites. Besides these, there are Soofees, a species of philosophers, who profess to be the friends of all mankind, and of every religious sect; Parsees, or Guebres, also called Fire-Worshippers, because they venerate fire as the emblem of the Supreme Being. There are likewise to be found in Persia, Armenian and Greek Christians, Jews, &c.

The Persians are accounted the most learned people of the East, and poetry and the sciences may be considered as their ruling passion. Their chief poets, Hafiz, Sadi, and Ferdusi, have displayed an oriental softness and luxuriance of imagery which have been admired even in European translations. They are also the most polite of the oriental nations, and surpass all others in the skilful and profuse manner in which they administer flattery. Dissimulation is carried by them to the highest pitch; lying is never scrupled at, and their whole conduct is a train of fraud and artifice.

This country is divided into the provinces of Adzerbijan, Ghilan, Mazanderan, Astrabad, Irak-Ajemi, Khorasan, Fars, Laristan, and Kerman. The population of the whole is probably about 8,000,000. The physical character of the Persians is fine, both as to strength and beauty, but without possessing any very marked features. So many migratory nations have settled in the country, that it retains only a fragment of its native race. The complexion, according to the climate, varies from an olive tint to a deep brown.

Besides the Persians proper, who are Taujiks, or dwellers in towns, there are many Turkomans in the north-west, Arabs in the south-west, and Kurds on the western frontier. Armenians, Looories, and Jews, are also met with in different parts of the country. The

Turkomans are at present the dominant people ; the Shah, or sovereign, being himself of that race.

An unhappy circumstance in the condition of Persia consists in the numberless hordes of robbers by which the country is ravaged. Her fertile plains are everywhere intermingled with mountains and deserts, tenanted by these rude banditti. Even those who defend the country in war, frequently plunder it during peace.

Persia, though a warlike kingdom, has scarcely any force which can be considered a regular army. There is a small body of royal guards called Goolam, and 10,000 or 12,000 cavalry stationed near the capital. The main strength of the country has always consisted of the highland tribes, led on by their chiefs, or khans. The number of warriors which can be called out on an emergency, is estimated at 150,000 or 200,000. They are skilful horsemen, personally brave, and inured to hardships ; but have very little idea of discipline, tactics, or the art of war. A body of 12,000 men was organized some years ago, disciplined in the European manner, and commanded by British officers ; but, being of late neglected, most of the Europeans have left the service.

The government of Persia is among the most rigid of the eastern despotisms. The Shah exercises an uncontrolled authority over the lives and fortunes of his subjects, whom he considers as merely his slaves. The wandering tribes who roam over many parts of the empire, are governed by their own chiefs, who, however, acknowledge the power of the sovereign, and serve him with their followers in war.

The Persians surpass in pomp all the eastern nations. The upper ranks are splendid in their attire : gold, silver, and precious stones, are lavished by them on their robes, and also on their sabres ; and they even adorn their beards with jewels. Their horses are objects of great attention ; and the passion for obtaining those of a superior breed is carried to a great extent.

Women of rank never appear in public without being veiled : they wrap numerous folds of silk round their heads, and wear long flowing robes. The harems of the great are filled, as over all the East, by negotiation with the family of the bride, and by the purchase of Georgian and Circassian slaves.

Some change of feeling and opinion is of late perceptible in Persia. Christian missionaries are now received with respect, and listened to with attention, especially by the higher classes. Many of the latter have adopted the European style of dress ; and the Shah has recently decreed that none shall be permitted to approach him, unless clothed in that manner : he has also allowed the inmates of his seraglio a much greater degree of freedom than they formerly enjoyed.

The capital of Persia is Teheran, situated at the foot of the loftiest mountains of the Elborz. It is four miles in circumference, strongly fortified, and rather a camp than a city. It has no grand edifices except the *ark*, combining the character of a palace and of a citadel. In summer the place becomes so extremely hot and unhealthful, that all leave it who can. The king with the troops, and the chiefs with their attendants, depart, and encamp on the plains of Sultania. The population of the city thus varies according to the season, from 10,000 to 60,000.

Of all the cities of this country, Ispahan stands pre-eminent. By the caliphs of Bagdad it was made the capital of Persia; and being placed in the centre of the empire, surrounded by a fertile and beautiful plain, it became a depôt of the inland commerce of the East, and attained an extent and splendour unrivalled in Western Asia. It was destroyed by Timur, but restored by Shah Abbas. Chardin reckoned that in his time, 150 years ago, it was 24 miles in circuit, and contained 172 mosques, 48 colleges, and 1800 caravanseries. In 1722, Ispahan was taken and almost destroyed by the Afghans, and the later sovereigns having preferred a northern residence, no exertions have been made for its restoration. It is still, however, a great city, with extensive trade, and some flourishing manufactures, particularly of gold brocade.

Tabreez or Taurus, the chief town of Adzerbijan, was 200 years ago one of the most distinguished cities of Persia, and contained 500,000 inhabitants. Since that time, it has suffered repeatedly by dreadful earthquakes, and the destructive ravages of often-recurring warfare; and has lost much of its ancient splendour. Population, 80,000.

Of late years this city has become the residence of the heir apparent to the Persian throne. He has encouraged the industry of the inhabitants, embellished the public buildings, and introduced many European arts and improvements. Two lithographic presses are now employed here in printing the works of the most esteemed Persian writers and various European translations.

Reshd, the capital of Ghilan, and near the shore of the Caspian Sea, is described as a flourishing commercial city, having 60,000 inhabitants. Large crops of wheat, rice, and other grain, cover the fields in its vicinity: but the staple production is silk, which is either worked up within the province, or exported to Astrachan. The chief of the other towns on the Caspian are Balfrush, with 20,000 inhabitants: Amol, with about the same population; Farahabad, and Astrabad, the capital of the province of the same name, on a small river, a few miles from the sea. These all have a share of the commerce of the Caspian.

Meshed, the capital of Khorasan is a large and fortified city

PERSIA.



Ruins of the Palaco of Persepolis, Persia.

The ruins of the Palaco at Persepolis are all that remain of the ancient capital of Persia. The latter was a splendid city, and of great extent. It was destroyed, according to some accounts, by Alexander the Great ; according to others, by the Arabs in the seventh century.



Dress of the Men and Women of Persia.



Peach.



Apricot.

Persia is famous for its fine fruits, which grow to great perfection, with but little attention to their cultivation. It is the original country of the peach and the apricot. The grape, plum, and olive, are also supposed to have been brought at first from thence.

ASIA.



White Mulberry. *Holcus Spicatus*, a species of Millet.



Lentisk, or Mastic Tree.



Dōraunee Khan.



Afghans of the lower class.

The Dōraunies are the principal tribe of the Afghans. Among them great attention is paid to birth, and particularly to antiquity of descent; and a khan, or noble, highly born and far descended, is regarded with peculiar respect.

The Afghans usually dress in a sort of frock reaching below the knee, and loose dark-coloured trowsers; the head is covered with a black silk cap, or a low turban; slippers are worn on the feet in summer, and boots which lace in front in winter. In the elevated parts of the country, where the cold is often severe, fur or skin cloaks are used. The Afghans generally go armed with a matchlock gun, or, when it can be procured, an English musket.



Asiatic Caravan.

built upon a fine plain, and distinguished by the splendid mosque and tomb of the Imam Resa, a noted Mussulman saint, which is visited by 20,000 pilgrims every year. Though much decayed Meshed still numbers 50,000 inhabitants.

Shiraz, the capital of Fars, has long been one of the boasts of Persia, from the beauty of its environs, and the polished gaiety of its inhabitants. It has been the favourite seat of the Persian muses, and near it are still to be found the tombs of Hafiz and Sadi, the chief of the national poets. Its wines are the most celebrated in the East, and create a considerable trade. Thirty miles to the north of Shiraz are found the remains of the palace of Persepolis, one of the most magnificent structures which art ever reared. Its front is 600 paces in length, and the side 390. The architecture is in a peculiar style, but remarkable for correct proportions and beautiful execution.

South-west from Shiraz, situated on the coast of the Persian Gulf, is Bushire, the emporium of the foreign trade of Persia. This is chiefly with India, but is not sufficient to render the town either large or handsome.

The remaining towns of this country worthy of notice are Hamadan, Yezd, Kerman, &c. Of these, Hamadan is a considerable town, with 25,000 inhabitants. The Jews suppose that queen Esther and Mordecai are buried here, and accordingly many of them repair hither in pilgrimage to visit their tombs. Yezd, in the south-west part of Khorasan, is a considerable city, still flourishing as a seat of commerce, and of a valuable silk manufactory. Here is the remnant, amounting to about 16,000, of the persecuted Guebres, or Parsees.

Kerman, the capital of the province of the same name, was one of the proudest cities of the empire, and a great emporium of trade and commerce. In the course of the civil wars at the close of the last century it was nearly destroyed, and has but partially recovered. Its manufacture of shawls and carpets is still considerable. Population, about 20,000.

South of Kerman is Gomberoon, near the entrance of the Gulf of Persia; it was formerly a great commercial port, but is now much decayed, and is under the control of the Imam of Muscat. Near it are the islands of Ormus, Larak, and Kishm; the latter is tolerably fertile, and contains a town of some size; the former, once the great emporium of India and Persia, and whose name was a proverb for wealth and splendour, is now almost desolate, and its magnificent city a mass of ruins. It belongs at present to Muscat, whose chief is making some exertions to restore its prosperity.

AFGHANISTAN.

THE extensive region bounded on the east by Hindoostan and west by Persia, was once incorporated in the Mogul, and more recently in the Persian, empire; but has been separated from the latter for the greater part of the last hundred years. It is divided into the distinct territories of Afghanistan, and Beloochistan: the former comprises the northern, and the latter, the southern, and least extensive portion.

Together, these two divisions form a nearly square tract of country, 800 miles in length, and 700 in breadth; inclosed on the north, south, and east, by the Hindoo Koo mountains, the Indus river, and the Indian Ocean; while on the west, it is separated from Persia by a nominal line drawn along the eastern limits of Kerman and Khorasan.

The whole region presents a sort of compound of Persia and Arabia: on the north, vast mountains, high table-lands, and rapid rivers; on the south, rugged, rocky hills, with dry sandy deserts. The most conspicuous feature is the grand mountain chain of the Hindoo Koo, whose lofty summits, covered with perpetual snow, rise to the height of 20,000 feet above the level of the ocean. Several subordinate ranges traverse the country: of these, the most important are the Solimaun, which runs parallel to the banks of the Indus, and nearly at right angles with the Hindoo Koo.

The few rivers found in Afghanistan are, with the exception of the Indus, of inferior magnitude, and mostly tributaries of that great stream. They are but little suited for the purposes of navigation, being shallow, rapid, and rocky. The Helmund is wholly within this territory, and has no connexion with the ocean; but, after a course of 600 miles, flows into the salt lake of Zurrah. The Furrah-rood is a small stream that runs into the same lake. The mountain tracts in Beloochistan give rise to numerous little rivers, or rather torrents; nearly dry in summer, but rapid and desolating in winter.

A great portion of this vast region is doomed to complete and hopeless barrenness, produced by the opposite extremes of snow-covered mountains, and sandy plains. Other sections, however, of considerable extent, bear an opposite character. The lower declivities of the Hindoo Koo, and the high plains interspersed between them, are often equal in fertility to the finest parts of Europe.

Nor are these natural advantages neglected by a rough but active and laborious people. Irrigation, as in all the adjacent countries, forms the most important and arduous part of husbandry.

Wheat and barley are raised on the high grounds, and rice, cotton, and indigo in the lower districts. Fruit and vegetables are produced in such abundance, that their cheapness is almost unequalled. Peaches, apricots, quinces, and grapes of the finest kinds abound; and the date, fig, banana, guava, &c. are met with, in the warm, sheltered valleys. Water-melons grow in the dry, sandy districts to a large size, without cultivation.

The people of this region have not extended their industry to manufactures, except those of coarser fabric, for internal consumption. They carry on, however, some trade with the neighbouring states; and the country is, also, a thoroughfare for a considerable commerce between Persia and India.

This traffic is performed by caravans, which employ camels, where the route is practicable for them; but in the rough mountain roads of Afghanistan, horses and ponies are substituted. Some dried fruits, assafœtida, madder, and a few furs, form the principal articles of export. In return, are received the manufactures of Persia and India, and even those of Europe, by way of Orenburg and Bokhara.

Afghanistan is inhabited by various fierce and warlike tribes, of which the most important are the Dooraunies and Ghiljies; each of these is governed by its own chief or khan, who acknowledges a sort of homage to the head of the nation, of which they happen to form a part. The people of this country are all comprised under the name of Afghans or Patans, and are similar, in many respects, to the Persians.

They form two great classes—dwellers in tents, and dwellers in houses. The former occupy themselves with war, predatory excursions, hunting, and raising cattle; they have a strong attachment to a pastoral life, and seldom or never quit it; this class comprise more than one-half the population, and are the ruling people.

The dwellers in houses are called Taujiks: they are supposed to be the original inhabitants of the country, subdued by the pastoral tribes, who regard them as inferiors. They occupy the towns and their vicinity, and carry on those trades which are disdained by the dominant race. In the cities and towns there are many Hindoos, Persians, Armenians, and Jews, who are all, generally, engaged in traffic.

The Afghans, who form the main body of the population, present in their aspect and character, a striking contrast to the Hindoos, on whom they immediately border. Their high and even harsh features, sunburnt countenances, long beards, and shaggy mantles of skins, give the idea of a much ruder and more unpolished people. Under this rough exterior, however, are disclosed

estimable qualities, which advantageously contrast with the timid servility of the Indian. Their martial and lofty spirit, their bold and simple manners, their unbounded hospitality, and the general energy and independence of their character, render them on the whole a superior race. These people have a tradition among them, that they are descended from the ancient Jews; and some writers are of opinion that they are, probably, the remains of the ten lost tribes of Israel.

The established religion in this country is strict Mahomedanism, of the Sonnite or orthodox sect; yet toleration prevails to a greater extent than is usual among Mussulman nations. Afghanistan has a language peculiar to itself, called the Poooshtoo; it bears a closer affinity to the Persian than any other, nearly one half of the terms belonging to it, being derived from that source.

A taste for learning is common among the Afghans; and those who are considered well educated, are, in consequence of the near resemblance of the languages, generally acquainted with Persian literature. Afghanistan has not produced any writers who can rival in fame those of Persia; and the poets by profession, are not to be compared with the same class in that country; yet a considerable display of genius often appears in the rude verses of the chiefs and warriors, who celebrate their own feelings and adventures.

There are schools established in every little town and village, and even in the encampments of the pastoral tribes, so that the first elements of knowledge are widely diffused. The education, however, is of that limited and imperfect kind, common in Mahomedan countries.

Afghanistan, at present, comprises the two separate states of Cabul and Herat; the former was, until the end of the last century, the ruling power in this quarter, and comprised the whole of Afghanistan and Beloochistan, with extensive districts in Hindoostan and Tartary; but since the death of the late Ahmed Shah, Beloochistan and Herat have become independent. The Indian provinces have been conquered by the Seiks, and the Tartar districts by different petty princes.

CABUL.

The kingdom of Cabul occupies more than three-fourths of the territory of Afghanistan, and is bounded on the north by Tartary, south by Beloochistan, east by Hindoostan, and west by Herat and Persia. It comprises an area of 270,000 square miles, and a population of about 5,000,000.

The political constitution of this kingdom exhibits peculiarities which distinguish it from that of almost every other Asiatic mon-

archy. Instead of the power being monopolized by the sovereign, or by the great lords or khans, it admits a large infusion of popular elements. In every tribe there is a jeerga or representative assembly, without whose consent the klian cannot undertake anything of importance. Among the people, generally, more respect is paid to the decisions of that body than to those of the khan, or even the monarch.

The military power of the kingdom is composed for the most part of the stipulated quota of warriors, furnished by the different tribes who fight under the banners of their own chiefs. The Gholaum forms a body immediately under the control of the sovereign, and comprises the best-disciplined and most efficient force in the country; though brave and hardy, these troops, like all those of the native powers, are destitute of discipline, and their commanders are ignorant of tactics.

This kingdom was recently conquered by an Anglo-Indian army, and was for a time considered a province of the oriental empire of Great Britain. Fearful of the intrigues of Russia in this quarter, and desirous of interposing a barrier to her influence, the East India Company espoused the cause of the Shah Soojah ul Moolk, a claimant to the throne of Cabul, and sent an army in 1839 into Afghanistan, to support his pretensions. Ghiznee, Candahur, and other places, were soon captured. The army of Dost Mahommed, the reigning prince, joined that of the victors, and every thing indicated a permanent conquest. A reverse, however, soon occurred. The Afghans rose suddenly against their invaders, a British army of 6000 men was utterly destroyed, and the remaining forces were so harassed, that in 1842 they were withdrawn to the eastern side of the Indus.

Cabul, the capital, is one of the most delightful cities in the world, being situated about 6000 feet above the level of the sea: it enjoys a temperate climate, and is surrounded by an extensive, finely watered plain. The soil is rather deficient in grain, but produces a profusion of the most delicious fruits, which being dried, are exported to India, and other countries. Cabul is a busy, bustling city, and its bazaar of 2000 shops is considered almost without a rival in the East. The population is 60,000.

About 60 miles south of Cabul is Ghiznee, once the proud capital of an empire reaching from the Tigris to the Ganges: its splendour has disappeared, and it is now comprehended within very narrow limits. It is, however, strongly fortified, and was, until its late capture by the forces of the East India Company, considered impregnable.

Peshawer, once the capital of Cabul, situated in a fertile plain, about 50 miles west of the Indus, has lately much declined; and,

instead of 100,000 inhabitants, which it numbered 25 years ago, it now contains scarcely 50,000. The city is rudely built, and its few good public edifices are greatly decayed; but it presents a picturesque aspect from the varied appearance and costume of the inhabitants of the surrounding mountains, mingled with the natives of India, Persia, and Tartary.

Candahar is a very ancient city, the foundation of which is ascribed to Alexander the Great. The antiquity, however, belongs chiefly to the site, upon which new towns have been successively erected by different conquerors and potentates. It is regular and well built, with four long and broad bazaars; but is not adorned with those magnificent specimens of architecture, which generally mark the capitals of great empires. Population, 80,000.

Bameean, or Boot Bameean, about 100 miles north-west from Cabul, is remarkable for its two gigantic figures, one 120 and the other 60 feet high, cut out of the side of a mountain to which they are attached. The city consists of several thousand apartments excavated from the solid rock, some of which, from their dimensions, appear to have been intended for temples. Bameean is styled the Thebes of the East, and is a place of great antiquity. At an early period it was regarded as the metropolis of the sect of Buddha, and is represented by them as the source of purity and holiness.

HERAT.

HERAT is a small kingdom of recent formation, occupying the most north-eastern portion of Afghanistan. It is bounded on the north by Tartary, south and east by Cabul, and west by Persia; comprising an area of about 70,000 square miles, and a population of 1,000,000 souls.

The country comprising the territories of this state, is an elevated table-land, lying along the base of the Hindoo Koo range. It is intersected in various directions by the branches of those vast mountains, and watered by streams which descend from their lofty sides. Many parts of the country are distinguished for their fertility, producing wheat, barley, and fruits of various kinds. This state recently formed an alliance with the East India Company, which is now, by the late reverses of the British in Afghanistan, rendered of no advantage to either party.

Herat, the capital, is situated on a small river of the same name. It is the centre of an extensive commerce, and has numerous manufactories of carpets, sword-blades, &c. This is a very ancient city, and formerly belonged to Persia. It was in the zenith of its splendour in the 15th and 16th centuries. The Persian historians are diffuse in their description of its palaces, caravansaries, mosques,

gardens, &c. Herat was besieged a short time since by a strong Persian army, which however retired without effecting any thing of importance. The country in the vicinity of the city produces excellent fruit, and roses in such quantities, that Herat obtained the name of the city of roses. The population is supposed to be about 60,000.

BELOOCHISTAN.

BELOOCHISTAN, or the country of the Belooches, once formed a part of the Afghan empire, but became independent about the beginning of the present century. It is inhabited by a number of small, fierce, and independent tribes, governed by their own khans, some of whom are subject to the khan or sirdar of Kelat.

This country extends westward from Persia along the shores of the Indian Ocean: it is about 600 miles in length, and from 200 to 300 in breadth, comprising an area of not less than 200,000 square miles, and a population of about 1,500,000. It contains several subdivisions, of which the eastern and northern are Cutch-Gundava, Sarawan, Jhalawan, and Lus; Kohistan, adjoining Persia in the north and west; and Mekran, extending along the sea-coast, from east to west, 500 miles.

The most western part of this region is composed of a desert of fine red sand, so light and impalpable, that it is formed by the action of the wind into waves like those of the sea. This tract is in consequence almost impassable, a journey across it requiring the most laborious exertions and trying privations.

Eastern Beloochistan consists for the most part of a huge rocky mass, called the Solimaun mountains, intersected by valleys that are generally arid and rocky, the streams of which are for the most part destitute of water during the summer season, but in winter are filled to overflowing, and roll through their rugged beds with headlong rapidity. There are, however, here and there, patches of good soil, capable of cultivation, where some grain, dates, &c. are raised.

The Belooches are warlike and predatory in their habits: the different tribes frequently make chepaos or raids upon each other, burning villages and carrying off the inhabitants as slaves. Like many of the rude predatory races, they treat with courtesy and kindness the stranger who has, or purchases a claim to their protection: the guest of to-day, however, may be robbed by his host to-morrow. The Brahoos form an exception in manners and disposition to the other tribes: they seem to have been the original possessors of the country, and are mild, innocent, and pastoral in

their nabits, occupying little villages secluded in the bosom of the mountains.

The sea-coast of Beloochistan is very abundant in fish of various kinds, as well as vast stores of oysters, and turtles of large size. On these the people live almost entirely, as they did in the days of Alexander the Great. The historians of that conqueror's expeditions called them Ichthyophagi (Fish-eaters), and no change appears to have taken place in their mode of existence since that time. In consequence of the scarcity of pasture along the shores of this region, the few cattle belonging to the inhabitants are fed as in many parts of Arabia, on fish and dates.

The towns in Beloochistan are but few and unimportant. Kelat is the chief city, and may be considered the capital: it contains about 20,000 inhabitants, and stands on ground elevated 8000 feet above the level of the sea. It is the residence of a khan or sirdar, who claims sovereignty over a great part of the country, though his real power is nearly confined to the district immediately adjoining. The town enjoys the benefit of a considerable inland trade. It is subject in winter to such intense cold, that the khan and the principal chiefs descend and spend the severe weather in a lower and warmer region.

Gundava, with 16,000 inhabitants, is the next town of importance to Kelat: it is situated in the midst of the most fertile, best cultivated, and populous districts in Beloochistan.

Along the coasts are the small ports of Gwuttur, Choubar, and Jask, possessing some trade, subject or tributary to the Imam of Muscat. Kedje, reckoned the capital of Mekran, is a considerable town, in a strong situation, the chief medium between the sea-coast and the interior countries. It is still held by the khan of Kelat, who has scarcely any other hold upon this country. Bunnipoor is a small fortified town near the frontier of Persia.

KAFFERISTAN.

NORTH of Afghanistan, is the country called Kafferistan; it is an Alpine region, composed of snowy mountains, and small but fertile valleys, in which feed numerous flocks of sheep and cattle, while the hills are covered with goats. The inhabitants are denominated by their Mahomedan neighbours, Kaffers, or infidels, whence the name of the country is derived. They are also known by the name of the Siah-Poosh.

They believe in one God, but venerate numerous idols of stone or wood, which represent great men deceased: they have solemn

sacrifices and long prayers, not failing to supplicate for the extirpation of the Mussulmans, whom they regard with invincible aversion.

The Mahomedan nations are those with whom they are most habitually at war. When pursued, they unbend their bows, and use them as leaping-poles, by which they bound with the utmost agility from rock to rock.

The Afghans and others have sometimes confederated to make an exterminating invasion of their territory, and have met in the midst of it; but have been obliged, by the harassing and destructive mode of warfare practised by the Kaffers, to abandon the enterprise. When taken apart from their warlike propensities, these people are a kind-hearted, social, and joyous race. They are all remarkable for fair and beautiful complexions. The women are prized by the Afghan princes, as inmates of their harems, and are considered to be as handsome as the Circassians. A few individuals of this nation, seen by English travellers in Cabul, were found to be as light-skinned as any Europeans.

TARTARY.

TARTARY is an immense region, occupying almost all the central part of Asia. It extends from the Caspian Sea to the Pacific Ocean; having Siberia on the north, and China, Thibet, Hindoostan, Cabul, and Persia, on the south. Length 4000 miles: breadth, from 1000 to 1400 square miles. Area, near 4,000,000 square miles.

The predominant feature of this great territory is that of plains almost boundless in extent, covered with herbage more or less abundant, and occupied by wandering pastoral tribes, whose camps, like moving cities, pass continually over its surface.

The principal mountains of this division of Asia are the Altay, on the north; the Kuen-lun, and Hindoo Koo on the south; and the Thian shan, and Beloor chains in the centre. With the exception of the last-mentioned, they all extend, in nearly parallel ranges, from east to west, and are supposed to be elevated from 12,000 to 20,000 feet in height.

Many of the rivers in this region expand into interior seas and lakes. Of these, in the west are the Amoo, or Oxus, and the Sir, or Sihon; both of which flow into the Sea of Aral. In Central Tartary, the Cashgar empties into Lop Nor; and the Elah, and other rivers, into Lake Balcash. The great streams of the Irtysh, the Obe, the Yenisei, and the Selinga, although they have their origin in this region, soon break the northern barrier, and roll

through Siberia to the ocean. Eastern Tartary is watered by the Amoor, which falls into the channel of Tartary, which separates the island of Seghalien from the continent.

There are several lakes in Tartary; of which the most important are salt, like the ocean. The lake, or sea of Aral is, next to the Caspian, the largest inland body of water in the eastern continent; being 240 miles in length. It is encircled by a sandy desert, almost destitute of inhabitants, and is said to contain great numbers of seals and sturgeons. The lakes Lop, Balcash, Zaizan, &c., are but little known, and are of inferior dimensions.

In the central regions of Tartary, a principal feature is the great desert of Cobi, or Shamo, which extends almost wholly across it, and reaches about 2000 miles from south-west to north-east, separating, like a vast inland sea, the countries upon which it borders. The surface of the desert is described as covered with short and thin grass, which, owing perhaps to the saline qualities of the soil, maintains a greater number of cattle than could have been supposed. There is, indeed, a considerable number of springs and lakes; but the water is so brackish as to be scarcely palatable.

The chief divisions of this great region are Independent Tartary, and Chinese Tartary. The former is occupied, for the most part, by various independent states; while the latter is inhabited almost wholly by a number of rude roving tribes, chiefly pastoral in their habits, and subject to the government of China. The population of a country so imperfectly known, cannot be stated with any degree of certainty; it has, however, been reckoned at from 15,000,000 to 20,000,000 individuals.

Tartary, with some local exceptions, is a poor country, scarcely affording to its widely-spread population the common necessaries of life. Extensive conquest no longer enriches its warlike clans; but the plunder of the caravans, or the booty swept together in extensive marauding expeditions, forms still the chief source of wealth to its petty chiefs and sovereigns.

In some favoured districts, there are stationary inhabitants, who cultivate the ground; but the general aspect of Tartary is that of a pastoral region.

The horse forms the wealth and strength of the country. Though inferior in elegance and speed to the Arabian, yet the Tartar horse possesses the power of performing immense journeys, without pause or fatigue; and, by this faculty, wears out in the end their swifter adversaries. These animals are in great request for the cavalry of the neighbouring states; and are sent in considerable numbers every year to Persia and India.

The other quadrupeds of this country are the domestic ox camel, goat, and fat-rumped sheep; one species of which is re

markable for having sometimes four, five, and even six horns. In the south, are the yak, or Tartar ox, the musk deer of Thibet, and the Tartarian roe or deer, noted for being destitute of a tail. In the northern districts, various fur-bearing animals, similar to those of Siberia, are found.

The Mongolian horse inhabits, in troops of 20 or 100 individuals, the great desert of Cobi. It runs with extraordinary swiftness, and resembles a mule in appearance. The Tartars hunt them for their flesh, but have never succeeded in taming them.

The vegetable productions cultivated in Tartary, do not materially differ from those of Europe; in the southern and middle tracts are raised, wheat, barley, and millet; while the ruder districts, particularly of Mantchooria, scarcely yield any grain, except oats. On the declivities of the Altay mountains are found the rhubarb, so useful as a medicine, and the ginseng, which, though it has never been valued among us, is, in China and Tartary, held of sovereign virtue.

Manufactures cannot be said to have any national existence in this country, though the women produce some coarse fabrics for family use. Of these the principal are, felt for tents, coarse woolsens, and skins, particularly of sheep, variously prepared.

Commerce, over this vast region, is carried on by means of caravans, formed of camels and horses. These wide, open plains have, in all ages, formed a route of communication between Eastern and Western, and of late between Northern and Southern Asia. Notwithstanding the multiplied obstacles and impediments of the journey, caravans proceeding in this direction have always exchanged the products of Persia and Hindoostan for those of China. They travel in large bodies, well armed, and purchase the protection of the princes through whose territories they pass. The Russians have begun to send annual caravans from Orenburg to Bokhara; and these, it is said, consist, often, of from 15,000 to 30,000 men, horses and camels. They frequent, also, the fairs of Yarkand and Thibet.

The Mongols and the Turks, the two leading races who inhabit this immense region, are distinguished by numerous peculiarities from each other. The Mongols are of a yellow complexion, with small, keen black eyes pointing towards the nose. Their visage is broad and flat, with high cheek-bones, and thick lips; in person they are spare, muscular, and active. The Kalmucks, Kalkas, Eluths, and Buraits, are the chief branches of the great Mongol family.

The Turks, celebrated for their early conquest of Persia, and for their possession of Constantinople, are a handsomer race. They have short and stout persons, small but not twisted eyes,

black hair, and a clear, ruddy complexion. The principal divisions of this race are, the Usbecks, the Turkomans, the Kirguis, &c.

The Mantchoos, distinguished as the ruling race in China, are of a fair complexion, short and robust in body, and similar in appearance to the Tungouses. Although these races vary in their aspect, yet the same wandering, pastoral habits, and the division into tribes, unite in fixing a similar name and character on all the nations who inhabit these extensive regions. The people of Mongolia and Soongaria, or the Mongols and Kalmucks, are alone considered by some to be the true Tartars, and that the term is inapplicable to the other races.

The favourite food of the Tartars is horse-flesh, so repugnant to the taste of all other nations. Horses, there, as oxen with us, are regularly fattened for the tables of the rich. To the same animal they are, likewise, indebted for their national and favourite beverage—the milk of the mare, fermented into an intoxicating drink, called koumiss. The Tartars also use bousa, a thin, acid liquor made from grain, and which is, likewise, much drunk in Arabia and Northern Africa.

Two systems of religion divide Tartary, and are professed with rigid zeal through different portions. All its eastern regions acknowledge the Shaman doctrines, and the supremacy of the Grand Lama; while the countries of Independent Tartary and Little Bucharia have remained devoted to the Sonnite, or strictest sect of the Mussulman creed, for upwards of a thousand years.

Though there is some attention paid to learning in Tartary, yet its particular character and condition are little known to Europeans. In all the Mahomedan states, some of the first elements of knowledge are widely diffused; and the principal cities contain colleges for instruction in the few sciences of which the precepts of the predominant religion permit the study and pursuit.

The regular abode of all the pastoral tribes, are tents, framed of wicker-work, and covered with felt; they are often large and lofty, and being placed on wagons, when conveyed from place to place, suggest the idea of a moving city. A camp, or onool, consists of from twenty to fifty tents. The chief towns, &c. are decorated with handsome edifices, after the Persian model, but none have attained any great celebrity. The national head-dress is a large white turban, wound round a calpack or pointed cap. Boots are worn by all classes, and by both sexes; the women plait their hair into a long queue, like the Chinese, and are fond of gold and silver ornaments.

The Scythians of the ancient world, the Tartars of modern times, have maintained in all ages an unchanged character. In war, their name has always been memorable. The scourge of

God and the terror of mankind, are the appellations by which they are known to the neighbouring nations. Jenghis Khan, Tamerlane or Timour, and other Tartar conquerors, have, at different periods, nearly overrun the whole of Asia, and the eastern part of Europe.

The military forces of the Tartar states and tribes consist of cavalry, which, for hardihood, endurance of fatigue, and even valour, are scarcely equalled in the world. They are, however, destitute of any thing like the organization and discipline of European troops, and in an encounter with them would, most probably, be shorn of their ancient renown.

The Tartars are a bold and energetic race, yet they are governed by a despotism as complete as that of any Eastern nation. Although the chiefs are, in many instances, chosen by the body of the people, yet they are always invested with absolute power. The tribes under the Chinese dominion are ruled with mildness and beneficence. The government checks the internal contests and predatory excursions of the pastoral tribes, and seeks to promote order and industry.

INDEPENDENT TARTARY, OR TURKISTAN.

INDEPENDENT TARTARY, or Turkistan, though renowned from the earliest ages, and the scene of important historical events, is but imperfectly known at the present day. It stretches eastward from the Caspian Sea to the Beloor mountains, and from the Ural river to the Irtysh. On the north, it is bounded by Siberia, and on the south by Persia and Cabul. Length, 1400 miles; breadth, 800. Area, about 1,000,000 square miles. Population, 6,500,000.

The chief divisions of this part of Asia are the territories occupied by the Kirguis hordes in the north; those of the Turcomans, or Turcomania, in the west; and the states of Khokan, Khiva, Bokhara, and Koondooz, extending over the central, eastern, and southern parts of the country. The four last are, for the most part, fertile productive districts, separated from each other, and surrounded on nearly all sides by arid sandy deserts. They form the region often styled Usbeck-Turkistan, from the Usbecks, a rude warlike race, who are the dominant and ruling people.

GREAT BUCHARIA, OR BOKHARA.

BOKHARA forms a fertile and productive territory, extending about 200 miles along the northern bank of the Amoo. The population is reckoned at 2,000,000; of which a great proportion consists of fixed inhabitants, cultivating the ground, or inhabiting

towns. The bulk of these, over all Independent Tartary, as well as Cashgar and Cabul, consists of a race called Taujiks, apparently descended from an original native people, reduced to subjection by the conquering Usbeck tribes, who at present bear sway; and the name is now generally applied to all who have adopted the same peaceful and industrious habits. The military force of the kingdom consists of 20,000 horse and 4000 infantry, besides about 50,000 militia.

The sovereign of Bokhara has the title of Prince of the Believers, and his subjects are considered the most rigid in their religious observances, of all the Mussulman nations. The country is well governed, peaceful, and flourishing. Cultivation is only limited by the want of water, and by the naked character of the vast plains which inclose Bokhara. A considerable inland trade is carried on with India, Persia, and, above all, with Russia. From Astrachan, two annual caravans come by way of Orenburg, each accompanied by 4000 or 5000 camels. The imports are metals of various kinds, arms, cutlery, cloths, and other European manufactures; the returns are in silk, cotton, hides, rubies, and turquoises.

The city of Bokhara contains 80,000 inhabitants, of whom 8000 are Jews. As usual in Asiatic cities, the habitations of the ordinary citizens are poor; but there are a number of mosques, and madresses, or colleges, handsomely built of stone, each of which is attended by from 40 to 300 students. To every madresse there is a lecturer; and these, with the students, are supported by funds consisting chiefly in the rent of lands or houses; appropriated to that purpose by Mahomedan zeal and charity.

About 200 miles to the east of Bokhara is Samarcand. Its walls still inclose a circuit of forty-eight miles. The beauty of its environs, and the delicacy of its fruits, are still extolled in the same lofty terms which were used by the writers of the middle ages. This renowned capital of Asia is now, however, little better than a mass of ruins.

Balk, the capital of the ancient Bactria, and the rival of Nineveh and Babylon, possesses in Asia the fame of almost unknown antiquity. It is commonly called, in the East, the mother of cities; and the inhabitants have a tradition that it was founded by Adam. It retains, however, a mere shadow of its ancient grandeur. Only one corner of the wide circuit which its walls inclose is now inhabited, and does not contain more than 2000 souls.

KHOKAN.

This khanat extends to the northward of Bokhara, and along the eastern boundary of Turkistan. Situated on both sides of the

Sihon or Sir river, its fields and meadows are fertilized by the waters of that stream. This state is known to Europeans by report only, but is said to be a fine productive district, similar in cultivation and improvement to Bokhara, but inferior in area and population. The inhabitants are estimated at 1,500,000.

Khokan, of modern origin, and recently made the capital, has risen from a small village to a city of 60,000 inhabitants, with 200 mosques. It lies in a fruitful plain, watered by two small rivers. Khojend, the ancient capital, though decayed, is still more than half the size of Khokan. Its situation on the Sihon is described as truly delightful, and its inhabitants as the most learned and polite of any in this part of Tartary.

Tashkent is an ancient city, still very flourishing, and estimated to contain 100,000 inhabitants, with 320 mosques. North of Tashkent, and on the banks of the Sihon, is Tounkat, once celebrated for its schools and learned men, and for its fine situation; it being said of it, that God never made a more delicious dwelling than Tounkat.

KHIVA.

The khanat of KHIVA is situated on the lower Amoo, and separated by a wide interval of desert from that of Bokhara. The cultivated part of this state extends less than 200 miles in length, and 50 in its utmost breadth, along the banks of the river. The canals derived from that stream are the chief means by which cultivation is produced. To Khiva, also, is loosely attached the roving population of those immense deserts which, on every side, insulate it from the civilized world; from Persia, from Cabul, and from Bokhara.

The population of the whole territory has been reckoned at 1,000,000; consisting, besides Khivans, of Karakalpaks, Aralians, and Turcomans, the general name for whom is Urgauntshi. About a third part only of the people of these races are fixed and stationary in their habits; the remainder comprises various wandering pastoral and predatory tribes, who are principally employed in desolating the Persian province of Khorasan. In their plundering expeditions, they not only carry off every thing valuable, but also the inhabitants, themselves, to suffer perpetual captivity in the heart of their immense deserts.

The settled inhabitants of Khiva are described as gross and uncivilized, when compared either with the Persians, or with the people of the other Tartar states. Their situation enables them to carry on some trade, similar to that of Bokhara, though on a smaller scale. One branch they have extended much farther, that of slaves, of whom it is estimated there were, some years ago,

throughout Khiva and Bokhara, from 150,000 to 200,000 Persians, and 15,000 Russians.

The city of Khiva is situated a short distance from the Amoo, and contains 20,000 inhabitants. It is poorly built, and is, indeed, rather a fixed encampment than a regular town. Even the ark, or palace of the khan, is only a large wooden tent-shaped building, plastered with clay. Urgauntsh, the ancient capital, is almost in ruins, though its situation on the Amoo still preserves to it a little trade. Khizarist, a place distinguished in the revolutions of Asia, has experienced an equal decay. Mowr, or Merve, is a caravan station, situated about half-way between Meshid and Bokhara, and inhabited by Turkomans, and some Jews.

KOONDOOZ.

Koondooz, situated between Cabul and Bokhara, and immediately north of the Hindoo Koo mountains, is a small state, of recent formation, ruled by an Usbeck khan or meer, who has established his power over some of the districts lying on both sides of the Upper Amoo. The subjects of this chief amount probably to 500,000. He has a force of 20,000 horse, and renders himself formidable to his neighbours by his activity and vigorous policy.

Badakshan, one of the territories attached to this state, is a long mountain valley, situated near the sources of the Amoo river: it is celebrated all over the east for its mineral productions, of which the most remarkable are rubies, the finest in the world, and the lapis lazuli stone, that furnishes the splendid blue colour called ultramarine.

Khooloom, the chief town, is agreeably situated in a fine fertile district, and contains about 10,000 inhabitants, principally Tadjiks, with some Banians, or Hindoo traders. Koondooz, once a large town, but now greatly reduced, lies in a marshy valley, and is proverbial for its unhealthful climate. Mazaar is a famous place of pilgrimage: it contains 8000 inhabitants, and is resorted to by devotees from all the neighbouring territories. Numerous miracles are related as being performed here, at the tomb of a celebrated Mahomedan saint.

KIRGIS COUNTRY.

The whole of Independent Tartary lying north of the sea of Aral, and between the rivers Ural and Irtysh, is occupied by the Kirgis or Kirghese tribes. They are divided into three branches or hordes, called the Great, the Middle, and the Little Horde: the first inhabits the eastern, the second the northern, and the last the western districts. The whole region consists of extensive steppes or grassy plains, intermingled with sandy deserts, containing a vast number of small salt lakes.

The wealth of the Kirguis consists in horses, goats, the large-tailed sheep, and a few camels. In these respects their possessions are said to be often very considerable. It has been chiefly, as yet, by plunder or contribution, that they have obtained foreign luxuries; but some, adopting more peaceful habits, have begun to obtain them by the exchange of furs, hides, &c.

These people wander about with their cattle from one pasture ground to another, and live, like the other nomadic tribes of this region, in tents of felt. They acknowledge to a certain extent the sovereignty of Russia, which, however, is obliged to have recourse to measures both of conciliation and defence, to prevent them from making extensive depredations in its territory. In the former view, it grants pensions to the principal chiefs, and in the latter maintains a chain of strong posts along the whole line from the Ural to the Irtysh.

In their social and political capacity, the Kirguis enjoy a greater share of independence than most of the other tribes of Middle Asia. Their private life is directed by the maxims of Mahomedan law, of which they are strict observers. Under its sanction, the chiefs practise polygamy to as great an extent as purchase or robbery can enable them, and a separate tent is allotted to each wife. The population of the three hordes is supposed to amount to about 1,000,000 souls.

TURCOMANIA.

TURCOMANIA, or the territory of the Tureomans, extends along the eastern shores of the Caspian Sea: it is a sandy and rocky country, labouring under a great deficiency of water. The inhabitants live in tents of felt, or in caves of the rocks. They are a set of rude shepherds, who often commit acts of robbery, and sometimes carry off the inhabitants of the northern Persian provinces, whom they sell for slaves at Khiva and Bokhara, and also rob the caravans that trade to the latter country.

The Turcomans are divided into several tribes, of which the most powerful is said to amount to 12,000 families; and the whole nation is estimated to contain from 400,000 to 600,000 individuals.

CHINESE TARTARY.

CHINESE TARTARY is an extensive region, comprehending the northern and western sections of the Chinese Empire, and about four-fifths of the entire area of Tartary. It stretches from the Be-loor mountains to the Pacific Ocean, and from the Altay range to that of Kuen-lun, being 3300 miles in length, and from 600 to

1000 in breadth. Area, about 2,900,000 square miles. Population, 10,000,000 or 12,000,000.

The whole territory, except that part of it occupied by the Desert of Cobi, is a vast grassy plain, which appears to be better suited to grazing than agriculture. It comprises four great divisions, Little Bucharia, Soongaria, Mongolia, and Mantchooria.

LITTLE BUCHARIA.

LITTLE BUCHARIA, called also Chinese Turkestan by Europeans, is the Thian-chan-Nanloo of the Chinese. This region is enclosed by the Thian-chan and Thsoug-ling mountains on the one hand, and the Beloor range and the great Desert of Cobi on the other. Although an extensive country, and including some of the finest tracts of Central Asia, it has remained almost unknown to the moderns.

According to recent reports, the Chinese have driven out the native princes, and incorporated the greater part of the country into the kingdom of Cashgar, which, in its original limits, forms a wide plain to the east of the Beloor mountains. It is described as superior in beauty and fertility to any other part of Tartary, and as rivalling the finest tracts in southern Europe. The fields are carefully cultivated, are covered with large crops of grain, and the fruits are various, abundant, and of peculiar excellence.

At present Cashgar appears to be flourishing under the Chinese sway. There and in Yarkand, both Mahomedan countries, the magistrates of that profession administer justice and carry on all the internal affairs, while the Chinese military officers, called am-dans, collect the revenue and defend the country against foreign invasion.

The city of Cashgar is the seat of government, and, though not the chief emporium of this part of Asia, yet a mart of considerable trade. Yarkand is universally allowed to be a larger and still handsomer city, and is said to contain 50,000 inhabitants. It is a place of immense resort, and filled with numerous caravansaries for the reception of strangers.

Some other countries and cities enumerated by late writers as situated in Little Bucharia, are Koteh, Aksou, Koutche, Turfan, and Hissar. Koteh is celebrated in the early histories and travels as an independent kingdom, of considerable extent and importance. Its temperate climate and fruitful soil are marked by the production of the vine and the silkworm. Aksou is also described as the capital of an extensive district subject to Cashgar. It is supposed to contain 75,000 inhabitants. Turfan is a large and strong city, the capital of a considerable country, governed by a branch of the royal family of Cashgar.

SOONGARIA.

SOONGARIA, or the Thian-chan-Peloo of the Chinese, comprehends the most north-western section of their empire. It occupies a part of the territory situated between the Altay and Thian-chan mountains, and like all the countries in this quarter, is imperfectly known to the civilized world.

It may be considered as a western division of Mongolia, being in nearly all its features of the same general character. It is peopled chiefly by the Kalmucks, who about the end of the 17th century had conquered all the central parts of Tartary, including the kingdoms of Cashgar and Koten; but being attacked by the united forces of the Chinese and Mongols, the unequal contest ended in the subjection to China of the whole of the great region east of the Beloor.

The Kalmucks appear to have a more systematic and regular form of government than any of the other Tartar nations of this quarter. The khans of the different tribes meet in a general council to elect the great khan of the Kalmucks.

The marriages of this people are celebrated on horseback. On the day appointed for the nuptials, the bride, mounted on a fleet horse, rides off at full speed, her lover pursuing, and if he overtakes her, she becomes his wife without further ceremony; but if the woman be disinclined towards her pursuer, she will not suffer him to overtake her.

Goulja, situated on the upper part of the Eelah river, is the principal town in Soongaria: it is one of the chief commercial marts of Central Tartary, and numerous caravans trade to it from various quarters. The population is estimated at from 70,000 to 80,000.

Eelah, on the lower part of the river of the same name, was the Kalmuck capital when that people were the rulers of Central Tartary. It is said to be rather a collection of towns than a single one. It contains a Chinese garrison, and has an annual fair, to which the Kalmucks bring a great number of horses.

MONGOLIA.

Immediately eastward of Little Bueharia and Soongaria, commences the country of the Mongols, a race of rude warriors, who, in the thirteenth century, under Jenghiz Khan, extended their dominion, not only over the finest regions of Asia, but over a great part of eastern Europe, forming an empire more extensive than any which history had previously recorded. The dissensions which arose among the successors of the great conqueror, however, soon rendered the mighty fabric feeble and powerless; and the victorious arms of Tamerlane or Timour, in the following

century, completed its destruction, reducing the Mongols to their original condition.

Mongolia consists, for the most part, of elevated, grassy plains, over which the inhabitants range with their horses, camels, sheep, and goats. They are a rough, roaming, and active people; but in domestic intercourse, frank, cheerful, and hospitable. Their main pride consists in the management of their horses, in which they show a wonderful degree of dexterity.

Amidst all the privations to which the Mongols are exposed, they manifest a gay and cheerful disposition, and take delight in various kinds of sports and exercises. Complete converts to the religion of Buddha, they have lamas, feigned or fancied to be immortal; and each of whose places is immediately supplied, after death, by another, believed to be a new body, animated by the same soul. They have, also, monks, by whom the religious ceremonies are conducted. Among the Mongols, their warlike chiefs hold that pre-eminence, which is usual in such rude tribes.

These people are divided into a number of little clans, separate from each other, generally hostile, and incapable of combining for any common object. China has extended her sovereignty over the Mongol tribes; but that power, unable either to maintain garrisons, or exact tribute, leaves them much to themselves, and requires little more than that they shall not encroach upon her boundaries.

MANTCHOORIA.

The most eastern division of Tartary, or the country of the Mantchoos, forming the interval between China and Siberia, and bordered by the Eastern Pacific, is still less known than most of its other regions. It appears to be diversified by rugged and broken mountain ranges, covered with thick forests, and separated by valleys, many of which, notwithstanding the coldness of the climate, possess considerable fertility. Wheat is raised only in the most favourite spots; the prevalent culture is that of oats. The product most valued is the ginseng, the universal medicine in the eye of the Chinese, who boast that it would render man immortal, were it possible for him to become so.

The great river Amoor, after rising in Mongolia, traverses the whole of this province, receiving from the south the large tributaries of the Usuri and the Songari Oula. It abounds with fish of the finest kinds, of which the sturgeon, in particular, is found in matchless abundance and perfection. The few towns that exist are inhabited chiefly by Chinese, defended by Tartar garrisons. North of the Amoor, the country is Siberian in character, and is

filled with a race of hunters, who find many valuable fur-bearing animals, among which the sable is conspicuous.

The Mantchoos signalized themselves about 200 years ago, by the conquest of China, and the emperors of their nation still occupy the throne of Peking. They are by no means wholly destitute of civilization. Their language and writing is essentially different from that of the Chinese, or of any other nation of Central Asia. The former is the most learned and polished of any of the Tartar tongues.

The provinces of Mantchoo Tartary, immediately adjacent to China, are called Kortchin, and Kirin, or Kirin Oula, of which the latter has a capital of the same name. The most remarkable place, however, is Zhelhol, the summer residence and hunting-seat of the Chinese emperors. The gardens here are most superb and extensive, occupying a large expanse of ground, tastefully ornamented. The province which is reported to contain the greatest extent of productive land is Leaotong, bordering on Corea; of which Chinyang, or Moukden, is the capital.

INDIA.

INDIA has been always noted for its great fertility and the abundance of its rich and valuable products. The remarkable character of the institutions, and the singular manners and customs of the inhabitants of its principal divisions, have attracted, from the earliest ages, the attention, not only of the surrounding, but even of far distant nations.

The term, India, is unknown to the natives; it is, probably, of Persian origin, and was adopted by the Greeks, from whom it descended to modern times. The name was, at first, applied to an indefinite extent of country, lying eastward of the Indus river; but it is now used in a more precise and exact sense.

Many parts of India were well known to the ancient geographers, who, in their descriptions, divided it into India within, and India without the Ganges. Some of their accounts respecting this region were long considered doubtful; but the more accurate knowledge obtained of Upper Hindoostan within the last 30 or 40 years, has served to verify most of their statements, and settle many disputed points.

India comprehends those two extensive peninsulas of Southern Asia, which are bounded on the west by the Arabian, and on the east by the China Sea, and divided by the bay of Bengal into two great sections. The western, and more extensive division, is

known by the various names of Hindoostan, Hither India, and India this side of the Ganges; while the eastern division is called India beyond the Ganges, Further India, Chin India, and also Indo China.

Both the Indian peninsulas are remarkable for the number and size of their rivers, whose waters and inundations, united with the heat of the climate, make them the most fertile countries on earth. The term, East Indies, is used very commonly for the whole of south-eastern Asia, including China, and the numerous islands of Malaysia.

HINDOOSTAN.

HINDOOSTAN, in every age, has ranked as the most celebrated country in the East; it has always been the peculiar seat of oriental pomp, of an early and exclusive civilization, and of a commerce, supported by richer products than that of any other country, ancient or modern.

It is bounded on the north by Thibet, south by the Indian Ocean, west by Afghanistan, Beloochistan, and the Arabian Sea, and east by the Bay of Bengal and British Birmah. In its most extended limits, it measures from north to south 1850, and from east to west, 1500 miles. Area, 1,200,000 square miles, including about the one-thirteenth part of the surface of Asia.

This country comprises, geographically, four great divisions. 1st. Northern India, which contains the countries extending along the base of the Himmaleh mountains. 2d. Hindoostan Proper, extending from the former, southward to the Nerbuddah river. 3d. The Deccan, comprising the whole region south of the Nerbuddah, and stretching to Cape Comorin; this territory is subdivided into the Northern and Southern Deccan, the first situated north and the other south of the Krishna river. 4th. The Isles, including Ceylon and the Coralline Archipelago.

The grandest natural feature of this region is, the vast mountain range of the Himmaleh, which forms its northern boundary; it extends from the north-west to the south-east, and separates this part of India from the Chinese empire. These gigantic mountains exceed in elevation, all others in the world; they ascend by successive stages from their base, and are robed, far below their summits, in eternal snow. About the sources of the Indus, the Ganges, and the Burrampooter, they shoot up to an elevation of from 26,000 to 29,000 feet. Mount Choumalerie, the highest peak, attains the latter elevation, while Mount Dhawalageri and others are but little inferior. In the Deccan, the two great chains

of the Ghauts extend along the opposite coasts, nearly parallel to each other. They rise in a few places above 3000 or 4000 feet, but very rugged and steep. One continuous chain, the Vindhaya mountains, immediately north of the Nerbuddah river, runs across the broad base of the peninsula, and forms a rugged boundary between it and the great plain of Hindoostan Proper.

The rivers of this country form a feature no less important than its mountains. The Indus, the Ganges, and the Burrampooter, are the chief, and rank among the most celebrated streams of the Old Continent. The Indus, or Sinde, forms the western boundary; its head branch, the Ladak, rises among the most elevated of the Himmaleh mountains, and within a short distance of the sources of the Ganges and Burrampooter. In its course to the ocean, it receives, among other tributaries, the Hydaspes, or Sutledge, famed in history since the days of Alexander. The Indus flows into the Indian Ocean by two great estuaries, which enclose a delta of about 70 miles in extent.

The Ganges is the most pre-eminent among the rivers of India, not only from the great and fertile valley which it waters, the number of important cities and towns on its banks, but also from the holy and sacred character it has maintained from the most remote ages; the Hindoos believing that its waters possess a virtue which will preserve them from every moral transgression. Some of the tributaries would, in many countries, rank as important rivers. The chief are the Jumna, Gogra, Gunduck, Cosa, &c. About 200 miles from the sea, the Ganges spreads out into a broad delta, of which the numerous branches which enter the Bay of Bengal, are called Sunderbunds; they are mostly shallow, except the Hoogly, or western branch, by which large vessels can ascend to Calcutta. The Burrampooter, the eastern limitary river of Hindoostan, pours a vast body of water into the lower Ganges, before its junction with the sea; where the two streams united form a bay with numerous islands. The other chief rivers of Hindoostan are the Nerbuddah, which falls into the gulf of Cambay; and the Godavery, Krishna, Cavery, &c. the principal of Southern India, flow into the Bay of Bengal.

This part of India has always been celebrated for its fertility, and for the profusion of its useful and valuable products. Its large and copious streams maintain, generally, throughout the country, a perennial abundance. The character, however, is, by no means, universal. All the western parts of central Hindoostan, except where it is watered by the Indus, the Ganges, and their tributaries, consist of loose sand, in which the traveller sinks knee-deep. A great part, also, of the hilly districts being overrun with underwood, or jungle, is unfit for any useful product.

Although the Hindoos have ever been an agricultural people, and remarkable for their industry, nothing can be more imperfect than the instruments, or the skill, with which they conduct the important art of husbandry. Their slight plough, rudely constructed, cannot penetrate beyond two or three inches deep; and the ground, being afterwards imperfectly levelled by the rough branch of a tree, as a substitute for the harrow, is considered fit for receiving the seed; yet this defective cultivation is generally followed by copious harvests.

Rice is the chief product of this country; dhourra, a coarse, arid grain, is raised on the dry sandy districts, towards the Indus, and wheat and barley in those tracts which, from their more elevated site, approximate to the temperate climates.

The most important of the other products of Hindoostan are cotton, silk, sugar, tobacco, opium, and indigo; the two last have been, of late years, greatly increased, both in quantity and quality. Saltpetre from Bengal, and coffee and pepper from the Malabar coast, are also important products.

Besides these articles destined for exportation, there are others consumed to a great amount, in the interior. The nut of the areca, combined with the leaf of the betel, is one universally used in India. Of vegetable oils, supplied from the sesamum, lint-seed, mustard-seed, and cocoa-nut, there is a large consumption.

Woods of various kinds grow luxuriantly on the lower declivities of the Indian hills. The canes, or bamboos, which abound in marshy places, are much used in building, and in the fabrication of a multitude of articles of various kinds. The teak, unrivalled for ship-building, flourishes in Malabar; and that country also supplies sandal-wood, as well as others used for dyeing, or for ornamental furniture.

The banyan, or peepul tree, is one of the wonders of Indian vegetation; it is continually increasing: every branch proceeding from the trunk, throws out long fibres, which descend and take root in the earth. The circumference of one of these trees, growing on the banks of the Nerbuddah, although much of it has been swept away by the floods of the river, is almost 2000 feet; its various trunks or depending branches amount to more than 3000 in number; and 7000 men have been known to take shelter under its wide-spread shade.

The principal manufactures are those of cotton, which, though nearly driven out of Europe by cheap and successful imitation, are preferred all over the East. Silk, though holding only a secondary place, as an Indian commodity, is still considerable. Woollens are not made, except in the northern mountainous districts, and are chiefly for home consumption. Cashmere manufac-

HINDOOSTAN.



Banyan Tree.



Sagus Farinifera, or Sago Tree.

The trunk of the Sagus Farinifera contains a mealy pith of which sago is made; and the Palmyra palm yields the toddy or palm wine.



Palmyra Palm.



Teak Tree.

The Teak Tree grows in Hindoostan and Birmah. Ships are extensively built of the timber, which is equal to the best oak, and is very durable.

Sandal Wood possesses a sweet fragrant smell. It bears a high price; and is manufactured chiefly into small fancy articles. No insect can exist, or iron rust, under its influence.



Sandal Wood.

ASIA.



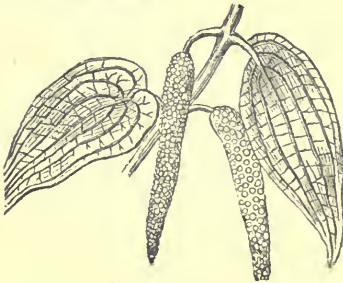
Sacred Bean of India.

The Sacred Bean, or Solo, of India, is a large water-lily, which bears a beautiful rose-coloured flower. From the lamina of the largest stems, the natives make hats, artificial flowers, and various fancy ornaments.

The *Valeriana Jatamansi* yields the spikenard of the ancients, a valuable perfume, still highly prized in the east.



Valeriana Jatamansi.



Betel Pepper.

The leaves of the Betel Pepper are extensively used in India, Sumatra, &c. It is chewed along with a slice of areca nut, and a small portion of chunam, or sea-shell lime. The use of these articles blackens the teeth, and makes the lips red.

The fruit of the Nux Vomica is about the size of an orange, and contains several flattish circular seeds; these are the vomic nuts, the most violent of all vegetable poisons.



Strychnos Nux Vomica.



Bamboo, or Cane.

tures those beautiful shawls which Europe has striven to rival, but unsuccessfully, except in cheapness.

The mining operations of this country are principally confined to one object, diamonds, which are the finest in the world; for those of Brazil, though of greater size, are inferior in hardness and brilliancy. The Indian diamonds occur chiefly in the interior districts of Hyderabad, in the vicinity of Goleonda; the mines were once worked by 6000 men, but of late years their importance has much declined.

The sands of the rivers yield, also, some gold dust, but not in a sufficient quantity to become a national object. Iron, lead, tin, and zinc are produced, the latter in great abundance; and marble, alabaster, and salt, also abound; of the latter, both rocks and plains are in some places covered with this mineral.

Though the Hindoos, themselves, have never been a trading people, yet the commerce of this country has always been anxiously sought for, by European nations; its distance, and the brilliant character of many of its productions, have caused the trade of India to be invested with a splendour greater, perhaps, than its real importance deserved.

The commerce of Great Britain with Hindoostan was for more than two hundred years exclusively carried on by the East India Company. In 1813, it was, with some restrictions, opened to British subjects; and finally, twenty years afterwards (1833), the commercial privileges of the company were entirely abolished, and the trade to India and China thrown open to all the inhabitants of Great Britain.

The amount of imports into British India are about 40 million dollars annually, and the exports average from 50 to 60 millions. Nearly one-half of the commerce is carried on directly with Great Britain, and about two-thirds of the remainder with China. The Banians, or Hindoo merchants, Armenians, and Parsees, transact the chief part of the internal trade, and also that carried on by land, with the surrounding nations.

This division of India has, for many successive ages, been the theatre of absolute empire, exercised by foreign military potentates. The basis of its population belongs to the Hindoo race, who, so long as they are permitted to enjoy their peculiar opinions and customs, quietly behold all the power and wealth of the country monopolized by any people, however strange or foreign, who possess sufficient force and vigour to acquire a predominance by conquest. They are destitute of patriotism, and have no idea of a country or nation of their own, in whose glory and prosperity they are interested. Their attachment is to a chief who possesses popular qualities, and who purchases their adherence by pay and pro-

motion. To him, they often manifest signal fidelity; but are strangers to every other feeling. Despotism is not only established by long precedent, but is rooted in the very habits and minds of the community. Such habits naturally predispose the people of a fertile region, bordered by poor and warlike tribes, to fall into a state of regular and constant subjection to a foreign yoke.

The power which for many centuries ruled over Hindoostan, was the Mahomedan. Its votaries, as usual, entered the country sword in hand, announcing destruction to all unbelievers. Though successful elsewhere, their religion never made, in India, the slightest impression. The Hindoos opposed to it a passive, but immoveable resistance. The conquerors, finding in them such a fixed determination upon this point, while on every other they were the most submissive subjects, generally allowed them to enjoy their peculiar tenets in peace and quietness.

In this country, the power of Britain is now entirely predominant. This absolute sway of an island, comparatively so small, over an empire of more than 100 millions of inhabitants, separated from it by so vast a circuit of ocean, presents one of the most remarkable phenomena in the history of the world. Yet the subjection is complete, and almost universally peaceful; and the expectations of its short continuance, which some entertain, are, perhaps, imaginary.

The number of Europeans by whom such vast dominions are held in subjection, does not exceed 50,000. Their power, however, is multiplied by that peculiarity in the character of the Hindoo, which makes it easy to train him into an instrument for holding his own country in subjection. "The Asiatic fights for pay and plunder; and whose bread he eats, his cause he will defend against friends, country, and family." Accordingly, the sepoys (Indian troops, commanded by British officers, and trained after the European manner) are found nearly as efficient as troops entirely British; and, so long as nothing is done to shock their religion and prejudices, they are equally faithful.

The population of Hindoostan amounts to about 140 millions. Of this vast multitude, nine-tenths still consist of that original race who have remained always unmixed, and have retained unaltered, from the earliest times, their ancient habits and institutions.

The Hindoos are of a very dark complexion, with features similar to the European, and with a pleasing, and rather soft expression of countenance; in form, they are slender and graceful. The females of the higher class, who do not labour, are exceedingly delicate and sylph-like, with dark and languishing eyes, and long, glossy black hair: many of them have complexions almost as fair

as Europeans. The races, however, bred to war, who inhabit the mountains and western tracts, are of a bodily constitution more hardy and athletic than the generality of the other Hindoos.

The mass of the people are moderate and sober in their habits; a single piece of cotton stuff suffices them for clothing; their dwellings are the slightest and simplest that can be imagined; their sustenance consists mostly of rice and water, and but little trouble is required to satisfy their wants. There are, however, some classes who display in their mode of living all the luxury of the east. The rajahs and nabobs, surrounded by numerous slaves, have their garments glittering with gold, gems, and embroideries; their apartments adorned with paintings and gilding, and perfumed with various odorous essences.

Besides the Hindoos, the population includes Mahomedans, comprising the descendants of the Mogul conquerors of the country, with a number of Arabian and Afghan emigrants, and their posterity; Jews, both white and black, and about 150,000 native or Syrian Christians, on the coast of Malabar, besides English, French, Portuguese, &c., and their descendants. The Jains and Cingalese are Buddhists. The Seiks profess the religion of Nanek, a mixture of Brahminism and Mahomedanism; and the Parsees, or Guebres, are fire-worshippers.

Of the various races distinguished in Hindoostan, the Maharrattas are among the most noted in modern times. They became celebrated about 200 years ago; but were at the height of their power during the middle of the last century. Their force consisted of cavalry, and they considered themselves always at war. In their various contests with the British, their strength was finally prostrated: their chiefs have become the tributaries and allies of the Company; and their sovereign, the Peishwa, now lives on a pension granted by that power.

The Pindarees and Bheels were formidable robbers, whose ferocity and depredations were long the terror of Central Hindoostan. The former assembled in bands of many thousands in number, and performed journeys on horseback, with incredible speed, of hundreds of miles in extent, to effect their vile purposes. Both these scourges have been, however, exterminated by the British government.

The Rohillas, during the last century, were noted, in Indian warfare, for their courage and gallantry. They were the descendants of Afghan tribes, who emigrated to the country lying on the upper banks of the Ganges river, in the vicinity of Delhi.

One of the most remarkable circumstances in Hindoo manners, is the division of the people into castes, of which there are four: first, Bramins, who are men of letters, and have the care of reli-

gion and laws; second, the soldiers, called Cshutriyas or Rajah-poots, (this class includes princes and sovereigns); third, merchants, farmers, and shepherds, called Vaisyas; and fourth, Sudras, or labourers.

The Bramin is required to abstain from animal food and fermented liquors, and to perform religious rites and ceremonies. Some of them, however, engage in employments of a secular nature. Many of them are agents or ministers of the native princes, and some of them embark in commerce. They are an artful set of impostors, expert in disguising the truth, and practising without scruple every artifice to mislead the people and accomplish their own selfish purposes. The number of persons of this caste who are respectable for their knowledge and virtue, is extremely small.

The Rajah-poots seem not to possess the general character of the Hindoos, being courageous, ambitious, and fond of a military life. Many of them are employed in the English service under the name of sepoy. The duties of the third caste consist in the labours of the field and garden, the rearing of cattle, and the sale of landed produce. When they travel to other countries, they engage in mercantile pursuits, and are generally called Banians. The business of the fourth and most numerous caste, is servile labour. They are compelled to work for the Bramins, being considered as created solely for their use. To them the vedas, or holy books, must never be read; and whoever instructs them in religion, is doomed to one of the hells with which the world of spirits is provided.

Such is this singular institution of castes. Each individual remains generally in the rank in which he is born: he may descend to a lower, but cannot aspire to a higher, whatever be his merits. The rigid adherents to caste never intermarry; and, so complete is the separation, that they will not even eat at the same table.

The religion of the Hindoos, derived from their sacred books, inculcates a belief in the existence of a supreme intelligence or Brahm, who holds himself aloof from the world, in a state of perfect indolence and bliss; having committed the government of the universe to the three divinities, Brahma, Vishnu, and Siva: these form the Hindoo trinity.

The Hindoos believe that those who withdraw from the world, and devote themselves to abstinence and self-torture, will arrive at supreme happiness, by being united to the spirit of their great divinity, as a drop of water is absorbed by the ocean. The doctrine of the transmigration of souls is a part of the Hindoo creed: it teaches that the spirits of the less holy will pass into the bodies of other men and brutes, and those of the good into higher states of existence.

The people adore images of various kinds, and also the cow and the monkey; and by many families one of the former is kept for the mere purpose of worshipping it. Under the blind influence of superstition, the Hindoos throw their children in the Ganges and other rivers, inflict upon themselves the most painful tortures and penances, and seek death by drowning, by fire, by being crushed beneath the wheels of their idol cars, and by throwing themselves on large iron hooks.

The Suttee, or burning of widows upon the funeral pile of their deceased husbands, and the murder of infants, has been long practised; but the authority of the British government has been lately employed in abolishing these hateful customs. There is not, perhaps, in the whole history of the human race, a picture more truly horrible and disgusting than is presented by the idolatries of this infatuated people.

The great efforts which are now making by various missionary societies for introducing Christianity into India, have in many instances obtained a rich reward. Hundreds of Hindoos have renounced their gods, the Ganges, and their priests, and have shaken from their limbs the iron chain of caste. A large number of converted natives have in some sense become missionaries, and have been the instruments of turning many to a purer and more enlightened faith. All the societies engaged in the work of missions, have far more calls for labourers than they have instruments at their disposal. Twenty times the number of missionaries, catechists, and schoolmasters, are wanting, and there is abundant evidence that, through the exertions now in progress, the fabric of Hindoo superstition is beginning to totter.

The Hindoos, at a very early period, made considerable progress in astronomy, algebra, &c., and have an extensive literature, mostly connected with their religion. It is, however, generally puerile, highly extravagant, and unsuited to the ideas of the western nations. The Bramins, who alone ought to be well informed, are now almost wholly illiterate. The only tincture of learning and thought appears to exist among some of the higher inhabitants of the great cities, who have derived it chiefly from intercourse with the British residents, and particularly with the missionaries.

The English language is spreading in India, and a taste for European literature, newspapers, and periodicals, is beginning to take place among those whose situation throws them into habits of intimacy with foreigners: a brighter era has also commenced in the political condition of the natives; they have, for several years, been admissible to civil offices and to act as civil and criminal judges, and are also summoned to sit in the native juries, and to try in some places criminal, in others both civil and criminal ques-

tions. By the Act of Parliament of 1833, for the better government of British India, it is further provided, that no native shall, by reason of his religion, place of birth, descent, or colour, be disabled from holding any office or employment under the Company.

The Sanscrit, the original language of Hindoostan, is so ancient that it has not been in use for hundreds of years. In it the sacred books of the Hindoos are written; and it is studied by the Bramins, as Greek and Latin are with us. The oldest languages derived from the Sanscrit are the Pacrit, the Bali, and the Zend: these are the sacred languages of different sects. The modern languages of this country have nine-tenths of their words in common; but, except the Hindoostanee, which is generally spoken, and the Gujeratee, the usual language of the markets, they are all local.

The Hindoos aspire to an antiquity far beyond the first glimmerings of the most remote history. Their early annals are so entirely fabulous, that it is impossible to separate the fiction from the truth; and their own opinion of the remoteness of their origin is altogether unworthy of credit. India was invaded at various periods anterior to the Christian era by Darius, Alexander, Seleucus, and Antiochus: these inroads were, however, merely partial, not producing any lasting effect. For more than 1000 years after the time of our Saviour, no event worthy of credit has been recorded in history respecting this interesting country.

In the beginning of the 11th century, Mahmood of Ghizne established his power over, and introduced the Mahomedan faith into Hindoostan. His dynasty was subverted by the Ghorian, which was succeeded by the Patan race of monarchs, and the latter was in its turn prostrated by the mighty conqueror Tamerlane. In 1525, Baber, his grandson, founded the Mogul Empire, which, under Akbar and Aurengzebe, attained a power and grandeur scarcely ever equalled. This splendid monarchy, at the height of its glory, numbered not less than 80,000,000 subjects, and produced a revenue of 160,000,000 dollars annually.

Enfeebled at length by the decay of its original vigour, the power of the Mogul Empire was shaken by the Mahrattas, and about 100 years ago almost subverted by Nadir Shah. It continued in a tottering condition until the commencement of the present century, when the limited fragments of the mighty fabric were absorbed into the more mighty domains of the present rulers of India; and the last of the Moguls, the representative of the proudest sovereigns of the East, has become like the Zamorin, the Peishwa, and other Indian princes, mere pensioners on the bounty of their conquerors.

There have been at all times occasional famines in Hindoostan, but within the last 20 or 30 years several have occurred of the most horrible description. Those of 1837 and 1838, in upper Ben-

gal, and of 1839, in Bombay and Madras, are supposed to have swept off almost 1,000,000 people. So extensive were the ravages of death, that the air, for miles around several of the large cities, was tainted with the putrifying carcasses of human beings and cattle, and the rivers Ganges and Jumna were choked up and poisoned by the dead bodies thrown into their channels.

These appalling dispensations have been generally occasioned by extensive droughts and inundations, but they have been always aggravated by the unwise and impolitic legislation of wicked rulers. The land tax system of Hindoostan, which has existed from the earliest ages, and retained through all successive periods to the present time, is highly onerous and despotic: it has prevented the improvement of husbandry, and restricted the culture of the soil to less than one-half the quantity susceptible of tillage.

The evils produced by the above system, the decrease of the cotton and other branches of manufactures, together with the constant remission of the available wealth of India to Great Britain, have rendered this country much less opulent and flourishing than in former times; and the princely fortunes, once so easily acquired by Europeans, are now comparatively rare.

Hindoostan comprises a number of states, various in dimensions, government, and character. They comprise British India, the native states of Lahore, Nepal, Bootan, Scindiah, and Sinde, with the petty kingdom of the Maldives, and the small colonial possessions of Portugal, France, and Denmark.

BRITISH INDIA.

THE East India Company's territory, or British India, comprehends nearly the whole of Hindoostan, forming an empire nine times more extensive, and five times more populous, than Great Britain and Ireland. This vast domain has been almost all acquired within less than 100 years, by conquest.

The states comprising British India are of three distinct classes: 1st. Those immediately under the control of the Company, styled *Presidencies*, and governed by its own officers. 2d. *The tributary or dependent states*. These are mere vassals: their towns and fortresses are garrisoned by British troops, and the really effective government is vested in persons styled Residents, appointed by the Company, and stationed at the courts of the subject princes. 3d. *The allied, or protected states*. These, though nominally independent, are so far under the control of the Company, that no movement of any importance can be made without its approbation and concurrence.

ESTIMATE OF THE EXTENT AND POPULATION OF BRITISH INDIA.

The Presidencies.

	Square Miles.	Population.
Presidency of Bengal.....	220,000	67,000,000
Presidency of Madras.....	142,000	12,000,000
Presidency of Bombay.....	60,000	6,000,000
	422,000	85,000,000

Vassal States.

The Nizam.....	96,000	10,000,000
The Nabob of Oude.....	20,000	3,000,000
The Rajah of Nagpore.....	70,000	3,000,000
The Rajah of Mysore.....	27,000	3,000,000
The Rajah of Satara.....	14,000	1,500,000
The Rajah of Indore.....	15,000	1,500,000
Travancore and Cochin.....	8,000	1,000,000
	250,000	23,000,000

Allied, or Protected States.

The kingdom of Baroda.....	18,000	2,000,000
Rajpootana, comprising Marwar, Mewar, } Jyepore, Bickanere, Jesselmere, &c.... }	276,000	13,000,000
	294,000	15,000,000

To this list must be added the island of Ceylon, which is a royal colony, and contains, on 25,000 square miles, nearly 1,000,000 inhabitants; making the grand total of British India, above 1,000,000 square miles, with a population of 124,000,000 souls.

The government of British India is vested in the Court of Directors of the East India Company, who reside in London. This body is under the authority of a Board of Commissioners, consisting of several of the chief ministers of the Crown, and commonly called the Board of Control. The President of Bengal is styled the Governor-General of India. He is empowered in council to legislate for that country, under certain limitations, and subject to the revision of the Board of Control and the Court of Directors. The council consists of four members, besides the governor, appointed by the directors, with the royal sanction.

The other presidents in council possess the same authority, within their respective governments, but subject, in all matters of general policy, to the Governor-General, who has the power of

HINDOOSTAN.



View in Calcutta, the Capital of British India.

Calcutta fell into the possession of the East India Company about eighty years ago. In 1696, the Emperor Aurengzebe allowed some English merchants to establish a factory, which they soon afterwards strengthened by a fort. This was the beginning of that power which now extends over nearly the whole of Hindoostan, and governs more than 120 millions of men.



View in Benares, Hindoostan.

Benares is accounted by the Hindoos the most ancient and holy city in the world. It is the grand depository of their religion and learning, and contains a vast number of temples and mosques; none of which, however, are equal to a few that exist in some other parts of India. The greatest of them was destroyed by Aurengzebe, who, in its stead, erected a mosque; which now forms the principal ornament of Benares.



Fortified Palace at Allahabad, Hindoostan.

The Fortified Palace of Allahabad stands on the points of land formed by the junction of the Ganges and Jumna rivers. It was commenced by the Emperor Akbar, and finished after his death. This fortress is of great extent, and commands completely the navigation of both rivers. The English have made it a grand military depot for the upper provinces of Hindoostan.

ASIA.




Taje Mahal, or Crowe of Edifices, at Agra.

The Taje Mahal was erected by Shah Jehan, in memory of his Sultana, who died in 1632. It is an unrivalled edifice of its kind; and cost, it is said, three and a half million dollars.



Gate to the Mausoleum of the Emperor Akbar.

Secundra, a ruined town, a few miles from Agra, contains the splendid ornamented tomb of the Emperor Akbar, who died in 1604. This edifice is constructed entirely of white marble; engraved on it is the simple inscription, "Akbar, the Admirable."



Jumna Musjeed, at Delhi.

The Jumna Musjeed is a superb mosque, 261 feet long. It was erected by a daughter of Aurengzebe, of red granite, inlaid with white marble. It is the finest structure in India dedicated to Moslem worship.



Gwalior, the Capital of Scindiah's Dominions, Hindoostan.

Gwalior is one of the strongest forts in the East, and was long considered impregnable. It was taken by the British in 1780, and again taken in 1804. Subsequently, it was ceded to the Mahratta Chief, Scindiah, who made it the capital of his dominions.

declaring war, making peace, and concluding treaties; and, as captain-general, may head the military operations in any part of the country.

British India is held in subjection by an army, composed for the most part of Hindoos, officered and disciplined by Europeans. Their number amounts to about 200,000 men. The purely British troops, maintained by the company, do not exceed 8000; but a large body of the royal forces is always employed in India: these, at present, are about 20,000 in number.

The territorial power of Great Britain, in Hindoostan, was founded, originally, on the ruins of that of the Portuguese, Dutch, and French. In the year 1600, the East India Company was formed by Queen Elizabeth. Its members were, at the outset, mere traders; in time, however, they built factories, and erected fortresses in various parts of India, but acquired no actual possessions of any extent, until the successes of Lord Clive, in the war of 1756, gave them a decided preponderance over the power of their European and native rivals.

Subsequently the subversion of the Mogul empire, the kingdom of Mysore, and that of the Zamorin, with the prostration of the Mahratta confederacy, has enabled the company to form the whole of its acquisitions into a mighty empire, the greatest in population, with one exception, in the world.

BENGAL.

The Presidency of Bengal comprises a number of fertile productive provinces, lying chiefly on both sides of the Ganges river, and extending into the interior, upwards of a thousand miles from the sea-coast; it also stretches along the northern and north-western shores of the Bay of Bengal, for a distance of more than 450 miles.

Bengal is the largest and most valuable division of British India; it forms within itself a rich empire, as extensive as that of Austria, but with more than double the number of inhabitants. It comprises the provinces of Bengal, Bahar, Allahabad, Oude, Agra, Delhi, Gurwal, Adjimere, and Orissa.

Calcutta, the capital of British India, and the residence of the Governor-General, is situated on the Hoogly branch of the Ganges, 100 miles from the sea; it contains 500,000 inhabitants, and comprises, properly, two divisions, the English and Black towns; the former, called Chouringee, is inhabited by the European population, and is a city of palaces, displaying all the splendour and magnificence of Grecian architecture.

The Black town, inhabited by the Hindoos, comprises much the greater part of the city, and consists of miserable cottages of

mud and bamboo. Many of the public buildings of Calcutta are important and spacious. The government house is a very splendid and costly structure; and Fort William, the strongest military work in British India, is so extensive, as to require, in case of a siege, 10,000 or 15,000 men to garrison it.

Benevolent institutions are numerous in Calcutta; and there are a number of schools for the instruction of the natives in Christian learning; also 11 Protestant churches, 3 Catholic, 1 Armenian, and 1 Greek, besides various chapels for the Hindoos. Several newspapers, conducted by natives, are published in the language of the country, as well as various gazettes, journals, and other periodicals for English readers.

Serampore, on the Hoogly river, 12 miles above Calcutta, is a town of 12,000 inhabitants, belonging to Denmark; it is interesting as the seat of the Baptist missionaries, who have, for more than 30 years, distinguished themselves by such learned and extensive labours in the missionary cause. They have a printing-office here, at which the scriptures have been printed in a number of Eastern languages, and a college for the education of native preachers is also established.

Dacca was the capital of Bengal in the reign of Jehangire, and is still a very large city. It contains 150,000 inhabitants, but displays no particular splendour, though it is the seat of a great trade. It stands on the Boor Gunga, or old Ganges, 100 miles from the sea, and 150 north-east from Calcutta.

Moorshedabad, on the same river as Calcutta, is famous for its silk manufactures: it contains 130,000 inhabitants. Patna is a place of great antiquity, supposed to be the Palibothra of the ancient geographers; its present prosperity depends chiefly upon the fertility and high cultivation of the district in which it is situated.

Benares, the Athens of the Hindoos, stands on the left bank of the river Ganges, about 900 miles from the Gulf of Bengal. It may be said to form the grand depository of the religion and learning of this vast country. Its sacred character, which is supposed to insure the salvation of all who die within its precincts, renders Benares a scene of crowded resort. Its population of 200,000 is augmented, at solemn seasons, by pilgrims, to double that amount. The city contains a great number of temples and mosques; its houses are more lofty, and better built, than those of Indian cities generally.

Allahabad, at the junction of the Ganges and Jumna rivers, is regarded as particularly holy, and is annually visited by thousands of pilgrims, who endeavour to secure their happiness in the next world, by seeking death in their hallowed stream. The most approved mode has been for the devotee to cut off his own head, and

HINDOOSTAN.



Fortress of Chunarghur.

Chunarghur is one of the strongest of the Indian hill-forts. It was ceded by the nabob of Oude to the British, who have converted it into a great military station.



Mosque at Chunarghur.

The Mosque of Chunarghur is one of the finest specimens of that description of architecture existing in India.



Minaret at Gour.


Gour, situated on a branch of the Ganges, was the capital of Bengal, during the thirteenth, fourteenth, and fifteenth centuries. It was a large city, and its ruins extend fifteen miles. One minaret, the most entire remaining, displays traces of peculiar taste and skill.

The Cuttub Minar is a superb tower, 242 feet high. It rises in five stages, the three first of which are of red granite, and the others of white marble.




Cuttub Minar, at Delhi.

ASIA.




Seringapatam, in Mysore, Southern Hindoostan.

Seringapatam was, fifty years ago, the capital of Tippoo Saib's dominions, and a large and populous city, but since his death it has lost its importance. This city was twice captured by the British, and now belongs to them.



Pagoda, at Tanjore.



Pagoda, at Madura.

The buildings called Pagodas are the temples of the Hindoos; some of them are of great size and height, and are embellished with much splendour. In the interior of these edifices, besides altars, and statues of the gods, there are often many curiosities. The pagodas of Tanjore and Madura are among the finest specimens of that kind of structure in India.

allow it to drop into the water, an offering to the deity of the river. This city is much reduced, its inhabitants amounting only to 20,000: its citadel is considered one of the strongest military works in British India, and is garrisoned by the Company's troops.

Agra, on the Jumna, once a splendid capital, is now almost all in ruins, but still contains 60,000 inhabitants. The Taje Mahal, or mausoleum of the favourite Sultana of Shah Jehan, is the finest tomb in the world. It is composed of white marble, and inlaid with precious stones. The mausoleum of Akbar, six miles distant, is but little inferior to this.

Delhi, on the banks of the Jumna, now mouldering in decay, was, in early times, a great Hindoo metropolis. In the middle of the seventeenth century it became the chief seat of Mogul dominion, and such it continued until the downfall of that empire. During the reign of Aurengzebe, it was computed to contain 2,000,000 inhabitants, and was, no doubt, the richest city in the East. In 1739, Delhi was plundered by Nadir Shah, when 100,000 of the inhabitants were massacred, and plunder to the amount of 300 million dollars was collected. The inhabited part of Delhi still forms rather a handsome city; it is adorned with many beautiful mosques and other buildings. The remains of a number of splendid palaces, once the habitations of the most potent monarchs of India, are yet to be seen.

Juggernaut, a celebrated place of Hindoo worship, is situated on the sea-shore, about 300 miles south-west from Calcutta. It is renowned throughout all India; and a million of devotees are supposed to visit it annually. The pagoda, or temple, is a pyramidal building, 200 feet high; at great festivals, the idol, Juggernaut, is dragged about, on an immense car, under the wheels of which the fanatic devotees throw themselves, and are crushed to death, having earned, according to Hindoo belief, a sure passport to happiness in the next world.

MADRAS.

The Presidency of Madras stretches along the east, or Coromandel coast of Hindoostan, 1000 miles north from Cape Comorin, and on the west, or Malabar coast, an extent of 500 miles northward from the same point. It includes, excepting Mysore and Travancore, the whole country lying south of the Krishna river, besides a territory extending along the coast of the Bay of Bengal, north-eastward from the Krishna, almost 400 miles in length. Madras comprehends the provinces of the Carnatic, Coimbetore, Mysore, Malabar, Canara, Balaghaut, and the northern Circars.

Madras, the capital, is a large, populous, and well-built city. It presents a singular mixture of pagodas, minarets, mosques, and

gardens, and consists of two distinct quarters, the White and the Black town. It has no harbour, but a mere open roadstead; yet it has a considerable commerce. On the beach breaks so strong and continual a surf, that only a peculiar species of large light boats can, by the dexterous management of the natives, be rowed across it. For the conveyance, also, of letters and messages, they employ what is called a *catamaran*, consisting merely of two planks fastened together, with which they encounter the roughest seas. The city has a handsome appearance from the sea, and many of its streets are spacious. The population is estimated at from 300,000 to 420,000.

Masulipatam, situated between the mouths of the Krishna and Godavery rivers, has the best harbour on the coast; its commerce is extensive, and is noted for the fine and brilliant colour of its cotton-stuffs: population 75,000. Trichinopoly, on the Cavery river, is one of the chief military stations of the British, in the Deccan, and contains 80,000 inhabitants. It is celebrated for its pagoda, which is pre-eminent for magnitude and sanctity: it is four miles in circuit, and is surrounded by several different inclosures. This place is visited by pilgrims from all parts of Hindoostan.

Tanjore, on a branch of the same stream, was once the capital of an independent kingdom: it contains 30,000 inhabitants. Mangalore and Cananore, both on the western, or Malabar coast, are towns of some importance; the last is under the control of a female ruler, called the Biby, who is tributary to the company; she also claims sovereignty over the Laccadive islands.

Calicut, on the Malabar coast, was the first place in India at which the Portuguese arrived, after the discovery of a passage around the Cape of Good Hope; it formed, at that time, the capital of the Zamorin, the most powerful monarch in southern Hindoostan, and was a splendid and populous city. Calicut was nearly all destroyed by Tippoo Saib, but is now reviving: population 30,000.

BOMBAY.

The Bombay Presidency lies altogether on the west side of the peninsula; it stretches along the sea-coast, southward from the Gulf of Cambay, for a distance of 450 miles, and into the interior from 100 to 250 miles in extent; its territories are intermingled with those of the Gwickwar, Holkar, the Nizam, and the Rajahs of Nagpore and Satara. It includes the provinces of Arungabad, Bejapore, Kandeish, and Gujerat.

Bombay, the capital, is situated on a small island, connected by an artificial causeway with the larger one of Salsette. In 1661, it was ceded by the Portuguese to Charles II. as a part of Queen

HINDOOSTAN.



View in Bombay, Western Hindoostan.



Entrance to the Cave Temple of Elephanta.


The Cave Temple of Elephanta, in the island of that name, has been cut out of the solid rocks. The entrances are between four rows of massive columns, forming three magnificent avenues. The interior is 230 by 150 feet, but only fifteen feet high.



Excavated Mountain of Kenneri.

The Excavated Mountain of Kenneri, on the island of Salsette, appears to have had a city hewn out of its rocky sides, capable of containing many thousand inhabitants. There are tanks, terraces, flights of steps, &c. All these, however, have been long deserted.

ASIA.




Interior of the Temple of Kenneri.

The excavated Temple of Kenneri is smaller in extent than that of Elephanta, but it is loftier, and adorned with more numerous ranges of columns.



Bangalore.

Bangalore, in the southern part of Hindoostan, is strongly fortified in the Indian manner. It was once a town of great importance, and a royal residence. The palace built by Tippoo Saib is the finest building in the place. Betel pepper and sandal-wood are the chief articles of trade.



Hindoo Idol Car, or Moving Tower.

Some of the Hindoo idols are placed on huge cars; that of Juggernaut is a kind of tower, sixty feet high, moving on wheels; several ropes are attached to it, by which the people draw it along. When the car is in motion, devout worshippers sometimes place themselves on the ground, so as to be crushed to death by the wheels; and the multitude shout in approbation of the act, as a pleasing sacrifice to the god.

Catherine's portion; two or three years after, a settlement was established; and in 1686, the chief seat of English trade was transferred thither from Surat. This city is now the great emporium of Western India, and contains a population of 220,000. Of these, about 8000 are Parsees, who are the most wealthy of the inhabitants. There are also Jews, Mahomedans, and Portuguese, in considerable numbers; but the Hindoos comprise three-fourths of the whole. Several missions, belonging to societies in Britain and the United States, are established here; also a number of schools, for the instruction of the natives.

At Elephanta, in the neighbourhood of Bombay, is an ancient Hindoo temple, of great size, hewn in the solid rock; it has three entrances, between four rows of massive columns, and contains a colossal statue of Siva. At Kenneri, on the adjoining island of Salsette, is a cave-temple, still more lofty, and an excavation in the hill is cut out into tanks, stairs, &c.

Surat, near the mouth of the Tapy river, and about 170 miles north of Bombay, was, at the first arrival of Europeans, the greatest emporium of India, and at present it ranks scarcely second to Calcutta. Though it has suffered by the rivalry of Bombay, it still carries on extensive manufactures of silks, brocades, and fine cotton stuffs: population 500,000. This city contains many very opulent merchants, chiefly Hindoos and Parsees. The former carry to a great extent all the peculiarities of their religion, and manifest, in a peculiar degree, their tenderness for animal life, by erecting hospitals for birds, monkeys, and other animals accounted sacred.

Poonah, 75 miles south-east from Bombay, resembles a huge village rather than a city; the houses are irregularly built, chiefly of slight brick walls, by which even the palace is entirely inclosed. This place was, for a time, the capital of the Mahratta Confederacy; and at the annual meeting of the confederate chiefs, 500,000 persons have been assembled together, at one time. Ahmedabad was formerly more important and populous than at present; its inhabitants, however, still amount to 100,000. In its days of prosperity, it contained 1000 mosques, and was the centre of a vast commerce; not more than a fourth of the space within its ancient wall is inhabited.

Bisnagur, once the capital of a powerful empire, is celebrated for its extensive and gigantic ruins. Its enormous walls are formed of colossal masses of stone; and one of its streets, 100 feet wide, is lined, for more than a mile, by lofty colonnades, and is paved with huge blocks of granite. This place was sacked by the Mahrattas, about the middle of the 16th century.

TRIBUTARY, OR VASSAL STATES.

HYDRABAD.—The kingdom of Hyderabad is governed by the Nizam, a prince who was formerly a Viceroy of the Mogul empire. His territories are situated in the interior of the Deccan, between the Godavery and Krishna rivers, and are bounded on the north by Nagpore, or Berar, east and south by Madras, and west by Bombay. The whole region is a table-land of some elevation, upwards of 400 miles in length, and containing some fertile districts along the Godavery. It is without manufactures of any consequence, and is one of the worst governed states in Hindoostan.

Hydrabad, the capital, is not a fine city; yet it contains some handsome mosques, and the Nizam maintains, on a small scale, a semblance of Mogul pomp: population 120,000. Golconda, six miles from Hyderabad, is a celebrated mart for the diamonds found in the adjacent districts, which are the finest in the world.

Bejapoor is noted for its immense fort, which is eight miles in circumference. Arungabad was once a celebrated capital; though much decayed, it still contains 60,000 inhabitants. Ellora, in the neighbourhood, is famous for its magnificent cave-temple, of enormous size and exquisite finish.

OUDE.—The kingdom of Oude is situated on the north side of the Ganges, being about 600 miles from the Bay of Bengal. It is inclosed on the east, west, and south by Bengal, and on the north by the kingdom of Nepal: the inhabitants are about one-third Mahomedans, and the rest Hindoos.

Lucknow, the capital, is situated on the Goomty, a branch of the Ganges; it contains several mosques and palaces with gilded domes, which give it an imposing appearance, at a distance. While the Nabobs of Oude were in full power, this city was one of the most splendid in India: population 300,000. Oude, the earlier capital, is in ruins.

NAGPORE, OR BERAR.—The kingdom of the Eastern Mahrattas is situated in the interior of the Deccan, on the head-waters of the Godavery and Mahanuddy rivers, and very nearly central between the northern and southern, and eastern and western boundaries of Hindoostan. Parts of this state comprise some fertile and well-cultivated districts: others are among the least valuable in Central India.

Nagpore, the capital, is a town of modern date; it is neatly built, and situated on a tributary of the Godavery river. Gawhilingur, the strongest military work in this state, is erected on a high,

rocky hill ; it consists of an outer and inner fortress : previous to its capture by the Company's troops, it was deemed impregnable.

MYSORE, the dominion of the celebrated Hyder Ali, and his son, Tippoo Saib, was a powerful independent kingdom at the close of the last century, but was conquered by the Company in the year 1799, and placed under the government of a prince, legally descended from the ancient dynasty. This state is situated in the southern part of the Deccan, and is encompassed on every side by the territories of the Madras Presidency. The country forms a high, fertile table-land, elevated, generally, about 3000 feet above the level of the ocean, and is watered by the head streams of the Krishna and Cavery rivers.

Mysore, the capital, long a decayed town, has been rebuilt by the present rajah, and has a population of 60,000. Seringapatam, the renowned capital of Tippoo Saib, was formerly a strongly fortified and important place, but is now in a state of decline ; and the inhabitants, once 150,000 in number, are reduced to 10,000.

SATARA, the kingdom of the Western Mahrattas, is situated on the west side of the Deccan : it comprises an elevated table-land, stretching along the eastern base of the Ghaut mountains, and watered by the upper branches of the Krishna river. This state is encompassed on every side by the territories of the Bombay Presidency. It extends about 160 miles in length, and from 60 to 120 in breadth. Satara, a strong hill-fort, is the capital.

INDORE.—The kingdom of Indore, or the domain of Holkar, a Mahratta chief, is situated in the western part of Hindoostan, and on both sides of the Nerbuddah river, at a distance of from 100 to 200 miles eastward from the Gulf of Cambay.

It forms a compact territory of about 160 miles in length and 100 in breadth. It is bounded on the north and east by the dominions of Scindiah, and on the west and south by those of the Bombay Presidency. The Vindhaya mountains intersect this state, on the north of the Nerbuddah river, from east to west. Indore the capital, is a modern-built town of but little importance.

TRAVANCORE AND COCHIN form a territory, occupying the most south-western part of the Deccan. It stretches northward from Cape Comorin along the Malabar coast for 250 miles, and from the Ghauts to the sea-shore, from 50 to 75 miles. The first named is the largest and most southern division : it is one of the most fertile districts of India, and is celebrated for its pepper, ginger, nutmegs, and cinnamon.

The city of Travancore was the ancient capital ; but Trivandapatam is now the residence of the rajah.

Cochin is a small district lying northward of Travancore; it is noted for the abundance of its teak timber. The inhabitants, besides Hindoos, comprise Jews, both black and white, and Christians; the latter are the descendants of converts, made, it is supposed, by St. Thomas. Their existence was unknown to Europeans until the time when Vasco de Gama arrived on the Malabar coast. Part of these people are Catholics, and part are similar in their doctrines and worship, to the Protestants of Europe and America. The former were converted by the Portuguese missionaries.

ALLIED, OR PROTECTED STATES.

BARODA.—The kingdom of the Gwickwar, or of Baroda, occupies the chief part of Gujerat, situated between the Gulfs of Cambay and Cutch: it extends inland near 300 miles, and consists of several detached districts, intermingled with the territories of Bombay, Scindiah, Holkar, and the Rajpoot principalities. The people of the coast have been long noted for their acts of piracy: they comprise several peculiar races, as Bheels, Coolies, Grassias, Jains, &c.; also, a number of Parsees, or fire-worshippers.

Baroda, the capital, is a flourishing city, containing 100,000 inhabitants. Cambay, at the head of the gulf of the same name, is much less important than formerly; but still carries on some commerce.

RAJPOOTANA is, next to Sinde, the most western division of Hindoostan. Some of its districts are intermingled with the Great Sandy Desert that extends eastward of the Indus, and are barren, and thinly inhabited; while the eastern divisions, watered by the Chumbull, the Lonee, the Myhie, and other streams, are fertile and populous.

The chief part of the people are Rajpoots, who differ essentially from the other Indian nations both in figure and character, being tall, athletic, and warlike in their habits: though somewhat turbulent and violent, they possess sentiments of honour and generosity unknown to the other Hindoos; they treat their women with more respect than Asiatics generally, and the higher classes even regard them, it is said, with something of that romantic gallantry which prevailed in Europe during the middle ages.

The Rajpoots are guilty of a dreadful enormity, many of the female children, of the higher classes, being murdered by their parents at the moment of birth; a practice said to be prompted by the difficulty of procuring marriages for their daughters, suitable to the supposed dignity of their families.

This region is divided into a number of petty states, under the control of chiefs, or rajahs, independent of each other, but all in alliance with the East India Company. The principal Rajpoot states are those of Marwar, Mewar, Jyepore, Bickanere, and Jesselmere. Adjimere, with a small surrounding territory, is immediately subject to the Company.

The chief towns in Rajpootana are Joudpore, the capital of Marwar; Oodipore, the capital of Mewar; with Bickanere, Jyepore, and Adjimere, each the capital of the states of the same name. The palace of Oodipore, on the borders of a beautiful lake, is peculiarly splendid; and that of Jugmendar, on an island in another lake, presents an almost magic scene.

Cutch, the most southern Rajpoot state, is situated to the northward of the gulf of that name. The people are called Jharejahs: they are noted pirates, and carry the crime of infanticide to a greater extent than any other race. The British government, in a late treaty with the Row and the principal chiefs, stipulated that the practice should be discontinued. Bhooj and Mandavie are the chief towns.

There are, also, a number of smaller states, in various parts of Hindoostan, tributary to the Company. Some of the principal are Rewah, Bhopal, and Boondee, lying on the southern branches of the Ganges and Jumna; Sikim, situated between Nepaul and Bootan; Kurnaul, on the south bank of the Krishna; Kolapore, on the head waters of the same stream; and various others, some of which comprise a very small amount of territory. The whole of these contain, perhaps, a population of 2,500,000.

INDEPENDENT STATES.

LAHORE.

THE most important independent state in Hindoostan is the kingdom of Lahore, or the confederation of the Sikhs. This remarkable people began their career as a religious sect, adopting a sort of combination of the Hindoo and Mahomedan creeds. Their territories lie between the Indus and the Sutlege rivers, and the Himmaleh mountains, and comprise Lahore, Cashmere, and Moul-tan, with a small district situated between the Sutlege and the Jumna, and north of Delhi. The whole comprises an area of 70,000 square miles, and 4,000,000 inhabitants.

The government of Lahore forms a species of theocracy, under a body of chiefs, uniting the different characters of priests, warriors, and statesmen. Disunion for a time prevailed among them,

but they were at length united under the almost absolute sway of the late Runjeet Sing.

This able and politic prince ruled with vigour and justice; and left his kingdom in a prosperous and flourishing condition. He maintained a powerful army, organized in the European manner and disciplined by French officers. This monarch was supposed to have accumulated a large treasure; and accordingly, at his decease, in 1839, it was found to amount to the vast sum of 100 millions of dollars; and a diamond that belonged to him, said to be the largest in the world, was valued at $2\frac{1}{2}$ millions.

Lahore, the capital, is an important city, and situated in the midst of a fertile and well-cultivated country: population, 80,000. Umritsir is the holy city of the Seiks, and the seat of their great national council. It contains the celebrated well of immortality, which, the Hindoos believe, has power to wash away all sin. In the sacred basin is a temple served by 500 priests. The population is estimated at about 100,000.

The city of Cashmere, the largest in the Seik dominions, contains 100,000 inhabitants: it stands on the Jylum, in the most northern part of Hindoostan, and is noted for its manufactures of the finest shawls in the world. The beauty of its situation has also been widely celebrated; particularly its lake, studded with numberless islands, green with gardens and groves, and having its banks environed with villas and ornamental grounds.

NEPAUL.

The territories of this state stretch along the base of the Himalah mountains, from south-east to north-west, for a distance of more than 500 miles in length, and about 100 in breadth. Area, 50,000 square miles: population, 3,000,000. The greater part of the country is elevated 4000 or 5000 feet above the level of the sea. It is well-watered and fertile, and enjoys the climate of the south of Europe.

The population is composed of two races; the Newars, who form the bulk of the nation, and the Bramins, who are the rulers. The whole region is subjected to the military government of the rajahs of Gorkwha, originally masters only of a small territory of that name, on the western frontier of Nepal.

Katmandoo, the capital, was said to contain, a few years ago, 20,000 houses: of these, one-half were destroyed by an earthquake, in the spring of 1834.

BOOTAN.

This country, situated south-eastward of Nepal, is similar in aspect to the latter; it is about 250 miles long and about 100 wide.

The natives, called Bootees, are entirely unlike the people of Hindoostan, and appear to be of the Mongol race: they have none of the Hindoo scruples, relative to animal food and spiritous liquors. The religion is that of the Lama of Thibet; and Bootan is, together with that country, under the protection of China.

Tassisudon, the capital, is a city of some extent, and is the residence of a prince called the Deb Rajah; its chief manufactures are brazen images, and paper made of bark.

DOMINIONS OF SCINDIAH.

SCINDIAH is the only Mahratta chief that possesses any share of independence; his domains are situated in the interior of Hindoostan, and intirely encompassed by Bengal, the Rajpoot states, and those of Baroda, Indore, and Bombay. They form an irregular-shaped territory, extending about 450 miles south-westward from the Jumna river towards the Gulf of Cambay. The Chumbull, the Scinde, the Betwah, and other branches of the Jumna, are the principal rivers. Area, 40,000 square miles: population, 4,000,000.

Gwalior the capital, contains 80,000 inhabitants. It is a place of great natural strength; is strongly fortified, and was once supposed to be impregnable: the citadel is situated on a rock, 340 feet high. Oojcin is celebrated among the Hindoos for its schools and its observatory: it was the place adopted by the Hindoo geographers for their first meridian: population, 100,000.

SINDE.

The Principality of Sindé occupies the country on both sides of the lower part of the Indus; it is, however, situated chiefly on the eastern bank of the river, and extends, upwards from the sea, nearly 400 miles: it contains an area of 40,000 square miles, and 1,000,000 inhabitants.

This state was once highly flourishing and fertile, but the despotic government of its Ameers, or chiefs, has rendered it much less important than formerly. Sindé has hitherto ranked as independent; but it was conquered by a British army in the early part of 1839, and its rulers were obliged to purchase a peace by the payment of a considerable sum of money.

Hyderabad, the capital, is a fortified town, situated on a rock, about two miles from the Indus, and on a branch of that stream, which here forms an island: population, 15,000. Tatta was formerly a large commercial city, and various European factories were established here: though nearly all in ruins, it has a population of 20,000 inhabitants. Kurachie, near the mouth of one of the estuaries of the Indus, is the chief sea-port of Sindé.

EUROPEAN COLONIES.

Besides the vast regions in Hindoostan, under the sway of Great Britain, the monarchs of Portugal, France, and Denmark, possess a few small settlements, chiefly the scanty remains of much larger territories.

THE PORTUGUESE, whose settlements were formerly so numerous on the coasts and in the islands of India, have preserved the city of Goa, with a small adjacent territory; also, Damaan, situated southward of Surat, and Diu, in Gujerat, a place important for the construction of vessels; both these towns have petty territories attached to them. Altogether the Portuguese possessions comprise an area of about 1200 square miles, and 420,000 inhabitants.

THE FRENCH SETTLEMENTS comprehend the government of Pondicherry, with the towns of Pondicherry and Karical, on the coast of Coromandel, and a few other places, among which, Chandernagor in Bengal, and Mahé on the coast of Malabar, are the most important. The area of the whole does not exceed 450 square miles, with a population of 160,000 individuals.

THE DANISH COLONIES consist of the town of Tranquebar, and its territory, on the coast of Coromandel, a place remarkable for the influence which the missionary establishment of the Protestant creed, which was erected here more early than in other places, exercised in the neighbourhood. The Danes have also a small settlement at Serampore, on the Ganges. The population of the whole is about 60,000.

CEYLON, lying to the south of Hindoostan, is a large and beautiful island, near 300 miles in length, and containing 25,000 square miles. It is traversed in the interior by a range of mountains, one of which, Adam's Peak, is 6152 feet in height. Here the Cingalese and Hindoos worship the colossal footsteps of Adam, who, as they believe, was created on this mountain, and, according to the Buddhists, is Buddha himself.

This island produces cinnamon, for which it is famous; the other products are rice, cotton, ginger, coffee, pepper, &c. A great variety of precious stones are found here; the diamond, ruby, amethyst, &c.; likewise, quicksilver, lead, iron, and tin. A pearl fishery is carried on along the western coast, which was formerly important, but is now declining.

The inhabitants are estimated at about 1,000,000 in number, and comprise, 1st. The Cingalese, who are similar to the Hindoos. 2d. The Beddahs, rude savages, who inhabit the interior tracts, 3d. The Dutch and Portuguese, descendants of the former mas

ters of the island; and 4th. The English residents and military. Many churches and schools have been established by both English and American missionaries, at which numbers of the natives attend, and are gradually laying aside their gross errors and superstitions, and acquiring a knowledge of the benign doctrines of Christianity. Ceylon is a colony, independent of the East India Company, being under the immediate control of the crown.

Columbo, on the west coast of the island, is the seat of government, and of almost all the foreign trade: population, 50,000. Trincomalee, Point de Galle, Jafnapatam, and Condatcchy, are each places of some note. Kandy, the interior capital, is only a large, straggling village, surrounded by wooded hills, that echo continually with the cries of wild animals.

CORALLINE ISLANDS.—West and south-west from the southern part of India, the Coralline Islands extend, in a direction nearly north and south, a distance of about 1000 miles in length: they include the Laccadive and Maldivé groups; the former about 200 miles west from the Malabar coast, and the latter 300 to 350 south-west from Cape Comorin.

THE LACCADIVES, said to be 32 in number, are all small, and covered with trees. The inhabitants are mostly Mahomedans, called Moplays: they trade to the nearest coast of India, and also to Muscat, in large boats. These islands are under the control of the Biby of Cananore, a female sovereign, subject to the East India Company.

THE MALDIVES, supposed to be 1000 in number, are, for the most part, uninhabited. The natives appear to be a mixture of Arabs and Hindoos: they supply vessels with cocoa-nuts, oil, and honey, dried fish, tortoise-shell, and cowries. The islands are divided into 17 attollons, or provinces, each governed by a chief: the whole are under the control of a king, who rules despotically. They have four sea-ports, in which their few articles of commerce are collected.

CHIN INDIA.

CHIN INDIA, or Further India, comprises that extensive region, situated between Hindoostan and China, and sometimes called Indo China, and also India beyond the Ganges: it comprises several extensive and important kingdoms.

The whole region is bounded on the west by Hindoostan, the Bay of Bengal, and the straits of Malacca, north by Thibet and east by the China Sea. It extends from north to south 1700, and

from east to west about 1000 miles, and contains an area of upwards of 900,000 square miles, with a population of about 20,000,000.

The surface of this great territory is diversified by a series of mountain ranges, running from north to south, between each of which intervenes a broad valley, in general very fertile, and watered by a large river, descending from the mountains of China and Thibet. The rivers are mostly of great size and importance. The Irawaddy may be ascended many hundred miles by large boats. The Salwen is, also, a considerable stream, though but little known. The Mecon is navigable twenty days' sail from the ocean. The Meinam, which waters Siam, enters the gulf of that name by three channels, the most easterly of which admits vessels of considerable magnitude.

Chin India yields all the grand staples of tropical produce. The principal culture consists of rice, sugar, pepper, cotton, tobacco, and tea; the latter is raised to some extent in the upper provinces of Birmah, where it is used as a pickle, and also in the same manner as with us; but it is put up in small round balls. Stick-lac, wax, ivory, and gamboge, are among the chief articles of export; also, earth-oil, areca-nut, and betel-leaf; there is some cinnamon obtained in Cambodia; and in Cochin China a small quantity of a very superior kind is produced, which is reserved for the use of the sovereign and royal family only; and persons of inferior rank, found with any of the article in their possession, are liable to be punished with death.

Domestic animals are but little employed in cultivation; and though among the Birmans and Siamese, the Brahminical principle, which forbids their being used as food, prevails; yet, in no part of the world, probably, is the destruction of life, either of man or beast, less regarded. Animals are tamed chiefly for conveyance or pomp; and for these purposes, the elephant, which here attains his greatest bulk and perfection, is mostly employed. White elephants, though sometimes met with, are rare. In Birmah and Siam these animals are treated with great distinction, and are worshipped by the people. They are served with all the pomp of royalty, have numerous attendants, and are often adorned with valuable chains and other ornaments of gold; their tusks are frequently gilded.

Manufactures exist only on a limited scale, and in a rude form; the raw materials which the country affords, being worked up mostly by the family itself for domestic use. A vast number of images of Gaudama are fashioned out of a fine species of marble found in the country, and are generally gilded.

The commerce is principally with China, and consists in the exchange of their raw produce, rice, cotton, timber, &c. for som-

species of the fine manufactures of that great empire. Cotton and other products of Birmah, are carried up the Irawaddy to a great market in the frontier province of Yunnan. Calcutta and Madras take, of teak timber, to the amount of about 500,000 dollars, in return for which, British manufactures are received. The trade of Siam and Cochin China is chiefly carried on by Chinese junks coming to the port of Bangkok, in the former country, and those of Turon, Hue, and Saigon, in the latter. There is, also, some trade with the British settlement at Singapore.

The inhabitants of Farther India are short, robust, and active in person. The hair is coarse, black, and abundant; but the beard is scanty. The Birmans appear to be a lively and intelligent people, possessing, in this respect, a decided superiority over the Hindoos. The Siamese are said to be sluggish and indolent, destitute of courage, candour, and good faith; and so imbued with national pride, that foreign residents cannot obtain a servant to perform for them the most menial offices. The Cochin Chinese are, like the Birmans, active and good-humoured.

The religion of these countries, like all others in the east of Asia, is the system of Buddha. This is a species of atheism, and the highest reward promised to its devotees is ultimate annihilation: it teaches that there are always some beings who, by religious merit, have attained a state of divine existence, when they are termed Buddhas. These holy characters descend, from time to time, upon earth to preserve the true doctrine among men.

Four Buddhas have already appeared in a human form; the last, under the name of Gaudama, about 500 years before the commencement of the Christian era. The image of the latter, a monstrous figure of the imagination, is adored in all the temples, where his priests officiate to the populace. Here, as in other countries where the same system prevails, there are monks residing in the sacred places, and living in a state of celibacy. In Anam, much less attention is paid to religion than in Birmah and Siam, and the priests are few in number.

The government of all the kingdoms of Farther India is a pure despotism, in which no check on the authority of the sovereign is recognized. The state officers compose a sort of council, but are entirely subject to the monarch, and removable at his pleasure. The nobles, especially in Siam, show the most profound submission, and approach the throne creeping on the ground, and lying prostrate on their faces. The king has many pompous titles, but that of shoe, or golden, is the most valued, and must be applied to him on every occasion.

The armies of these nations consist almost entirely of a feudal militia, in which all the males of a certain age are enrolled, and

may be called upon to serve under the chiefs of their respective districts. Their organization and discipline are, however, very deficient. The only exception is in Cochin China, where the European officers, formerly in the service of the government, effected considerable improvements in the discipline of the army of the late sovereign, which amounted, in the year 1800, to 140,000 men.

The most efficient part of the national force consists of the war-boats, destined to act on the great rivers which form the main channels of communication in all these kingdoms. These are often of considerable size, and sometimes carry cannon. On land, the Birmans and Siamese trust chiefly to their stockades, which they throw up with surprising skill and expedition. In general, however, none of these troops can stand the charge of a disciplined army, but, as soon as their defences are penetrated, they take to flight with precipitation.

The customs of these countries allow to the female sex a much greater measure of liberty than in almost any other country of the East. They are neither immured nor veiled, nor withdrawn from the company and conversation of the other sex. This freedom, however, is not accompanied with any disposition to allow them that place in the scale of society which justly belongs to them. They are treated as the mere slaves of the stronger sex; all the laborious duties are devolved upon them, and they manage most of the transactions of buying and selling.

POPULATION AND EXTENT OF CHIN INDIA.

	Sq. M.	Population.		Sq. M.	Population.
Anam.....	350,000	10,000,000	Brit. Territories,	77,000	400,000
Birmah.....	254,000	5,600,000	Malacca.....	55,000	200,000
Siam.....	184,000	3,800,000	Total.....	920,000.	20,000,000

BIRMAH.

BIRMAH occupies the most northern and western part of the peninsula of Farther India. It extends from north to south about 700, and from east to west from 200 to 500 miles. Area, 254,000 square miles: population, 5,600,000. The empire consists of two important divisions. Pegu, once an independent, but now a subject kingdom, comprises all the sea-coast, and the mouths of the rivers. Ava, or Birmah, occupying the upper valley of the Irrawaddy, is the seat of the ruling power.

The present empire was founded during the middle of the last century, by Alompra, a brave and patriotic individual, who res-

eued his country from the dominion of the Peguans, established its independence, and ascended the throne. Succeeding sovereigns conquered Siam, but were able to retain only a small portion of it. Arracan and other countries were also subdued, and the Birman empire became extensive and powerful.

Rendered proud and arrogant by long-continued victory, the government, without adequate cause, excited a war against the East India Company, in the year 1826, which ended, two years afterwards, by the humiliation of the Birmans, the cession of nearly all the maritime provinces, and the payment of about five million dollars towards defraying the expenses of the war.

In this country, no office, title, or rank, except that of the monarch, is hereditary, and promotion is open to all classes. The laws of Birmah provide for the suppression of almost every species of crime: they allow of the absurd mode of trial by ordeal; and some of them, especially those which punish insolvency by slavery, and the cowardice of a soldier by the punishment of his family, must be regarded as barbarous and cruel. The administration of justice is so inefficient, that the country is overrun by robbers, who carry on their depredations in large bands. The people, in consequence, all reside in towns and villages: no one thinks of living in detached dwellings, on farms, or plantations.

Besides the Avans and Peguans, there are several other races in Birmah, as Yiens, Shans, Karens, &c. Among the latter, the American missionaries in Maulmien, Chumerah, and the vicinity, have established churches and schools, which are attended by the natives, many of whom have exchanged their dark superstition for the pure light of the gospel.

Ava, on the Irawaddy, 500 miles from the sea, has been the capital since 1824, and is said to contain a population reckoned at from 100,000 to 300,000. The principal temple of Gaudama, in this city, is 600 feet in length, and the interior is adorned with upwards of 200 pillars, 50 or 60 feet high, and entirely covered with gold leaf.

This city, as well as Sagaing, a place of 50,000 inhabitants, on the opposite side of the river, was lately shaken to pieces by an earthquake; by which every building in the empire, not made of wood or bamboo, was, at the same time, prostrated, and the inhabitants buried in the ruins: many lives were also lost by the occurrence of this great calamity.

The former metropolis, Umerapoor, though but lately a splendid city, is already much decayed. Its inhabitants, which, 20 years ago, were reckoned at 200,000, at present number only 30,000. This city is famous for its large bell, weighing 500,000 pounds; an immense brass cannon, and a stupendous brazen image

of Gaudama. English and Armenian merchants are now settled here, and also in Ava.

Rangoon, the grand emporium of the empire, is situated on one of the branches of the Irawaddy river, about 40 miles from the sea. The population, estimated at from 20,000 to 50,000, is composed, in a great measure, of foreigners from all the countries of the East. The chief ornament of Rangoon is the great temple of Shoe Dagon: it is inhabited by 1500 priests, and other religious persons employed in the service of Gaudama. The other sea-ports are Basseen and Martaban; the latter on the Salwen, and the former on the western estuary of the Irawaddy, are not much inferior in trade to Rangoon. On ascending that river towards the capital, numerous towns and villages occur. Of the former, some of the chief are Prome, Meeaday, Patanagoh, Sembewghew, and Paghham-Mew.

Prome, at one time the residence of the Pegu kings, carries on a great trade in timber, and is said to be more populous than Rangoon. The most remarkable building in this city is the Shoe Madoo Praw, a brick pyramid, 361 feet high; it is without a door or aperture of any kind, and almost a quarter of a mile in circumference at the base. The whole is covered with a tee, or umbrella, 56 feet in circumference. Paghham-Mew, the ancient and splendid capital of Birmah at a time when a higher taste in architecture appears to have prevailed than at the present day, abounds with magnificent remains of temples and royal edifices.

Yay-nan-goung is famous for its trade in petroleum, or earth-oil, used for burning in lamps, and other purposes. The oil is procured from wells in the vicinity; 400 of which occur in a space of 12 square miles.

THE EMPIRE OF ANAM.

THIS empire was founded during the latter part of the eighteenth century, and comprises several territories that were once separate and independent. It includes Cochin China, Tonquin, Cambodia, T'siampa, and part of Laos. The two first divisions are more properly entitled to the appellation of Anam. The sea-coasts are washed by the waters of the China Sea, and the gulfs of Tonquin and Siam. It extends, from north to south, 1100, and from east to west, from 400 to 200 miles. Area, 350,000 square miles: population, 10,000,000.


Cochin China constitutes the original territory of the empire to which Tonquin and Cambodia were added by the late Caung

BIRMAH.



Temple of the Golden Supreme, in Pegu.


One of the most remarkable structures in the Birman Empire is that in the city of Pegu, called the Shoe-Madoo Praw, or Temple of the Golden Supreme. It is raised on two successive terraces, the lower of which is ten feet above the ground, and the upper twenty feet above the lower. The building is pyramidal, and diminishes very rapidly as it ascends, so that its form has been compared to that of a large speaking-trumpet. On the top there is a tee, or umbrella, the placing of which forms a high religious ceremony, and gives to the temple its sacred character.



Grand Kioum, or Monastery.


The Grand Kioum, or Monastery, is the residence of the Seradaw, or head of the Birman Church. It is a very large edifice, and one of the most singular in its appearance in the world. There are a great many images; and, as in nearly all the public buildings in Birmah, gilding is profusely employed in its embellishment.

ASIA.



Royal Golden Barge of the Emperor of Birmah.

The Birman and Siamese are very skilful in the construction and management of boats, which are used to a great extent on the various rivers which intersect their territories. War-boats form the chief part of the naval armament of Birmah and Siam; they are often 80 or 100 feet long, but are not more than eight feet wide. When in service, these boats are manned by fifty or sixty rowers, each armed with a sword and lance, besides which there are twenty-five or thirty soldiers, who fight with muskets; a small piece of cannon is usually mounted on the prow of the vessel. The barges or boats of the sovereign, royal princes, and great men, are richly ornamented with carving, gilding, and painting, and, when afloat, they are decorated with a profusion of long pennons and streamers.



Birman and Siamese Nobles prostrate before the throne of their Sovereign.



City of Singapore, on Singapore Island, at the southern extremity of Malacca.

Slung. That sovereign, being driven by a rebellion from his throne, was enabled, through the aid of several French officers, to regain it, and afterwards to organize and discipline his army in the European manner. This force, with a navy of three hundred gun-boats and a frigate, constituted a power which no native state in this part of Asia could withstand; and enabled the emperor to become master of the extensive territories which formed his dominions.

The present monarch of Anam, unlike his predecessor, appears to be jealous of Europeans, and has none, it is believed, at present in his service. The precise condition of this section of Asia is unknown; and it is not certain that the empire comprises the whole of the territories left by the late sovereign. Two attempts have been recently made, by the government of the United States, to open an intercourse with the legal authorities of Anam, which were both frustrated by the jealous and restricted policy of the public officers.

The inhabitants consider themselves much superior to Europeans, and believe that they and the Chinese are the only civilized nations in the world. They take great delight in witnessing combats between the elephant and tiger, and are fond of cock-fighting, and dramatic representations. In the latter, the actors are often hired by the day; and, if employed by a person in power, are frequently beaten if they fail to give satisfaction.

The Cochin Chinese indulge to excess in smoking and chewing tobacco: they consider hatched eggs a dainty of the highest order, yet have a loathing for milk. The Christian religion was introduced into this country more than two hundred years ago; and there are at present upwards of 300,000 Catholic Christians in the empire. Persons of rank and the officers of government are of the Chinese sect of Confucius, but the people of the lower class are Buddhists.

COCHIN CHINA comprises a long narrow plain, included between the shores of the China Sea and a chain of mountains, a short distance inland. It is tolerably fertile in the usual products of these regions. Both the agriculture and trade are carried on chiefly by the women; and their labour is considered equal in value to that of the stronger sex. The sea-coast abounds with various marine productions, and furnishes the tripang, or biche de mer, together with edible bird's-nests, so much valued in China.

CAMBODIA, the south-west division of Anam, stretches from north to south, full 500 miles, and has a sea-coast of about the same extent, lying along the Malayan sea and the Gulf of Siam, which is in general low and flat, and overgrown with wood. The country is inhabited by a mixture of Cochin Chinese, Malays, Chi-

nese, and descendants of the Portuguese. The trade, except at the port of Saigon, is unimportant.

TONQUIN.—Of the three kingdoms now subject to the sovereign of Anam, Tonquin is the largest, most fruitful, and most valuable. Its character is decidedly Chinese, it having been only in the last century separated from that empire; and still retaining all its forms and institutions. Both the English and Dutch have attempted to open an intercourse with Tonquin, where fine and cheap silks, lackered-ware, and some gold may be obtained; but the arbitrary exactions of the mandarins, and the little demand for foreign cloths, in consequence of costumes fixed by law being worn by all ranks, rendered it a losing traffic, and it has been almost wholly abandoned.

T'SIAMPA, or CHIAMPA, is a small fertile district, lying to the southward of Cochin China. The climate is very hot and unhealthy for strangers. It abounds with elephants, and also with the rhinoceros.

LAOS, situated on the upper part of the Mecon river, and on both sides of that stream, is a country but little known: part of it is subject to Siam, part to Cochin China, and the residue independent. Some time ago, the king of Laos was taken prisoner by the Siamese, and carried, with his children, in a cage to Bangkok, and several thousands of the inhabitants were forcibly taken to the same place. Elephants, both wild and tame, are extremely numerous in Laos; and the capital of the country is designated by a term which signifies the place of ten millions of elephants. The people of Laos are called Shans.

Hué, the capital of Anam and of Cochin China, is about ten miles from the sea, on a river of the same name, the banks of which are fertile and well cultivated. It consists of a large quadrangular fort, or rather fortified city, which constitutes one of the most complete and remarkable military structures in Asia. Each side of the fortification is about a mile and a half in length, the rampart about thirty feet high, cased with brick and mortar. It was commenced in 1805, and is built in the regular European style, with bastions, a glacis 200 feet broad, and a ditch. An hundred thousand men were constantly employed on the works, during the period of their construction. It is supposed that 50,000 troops would be required to garrison, and from 800 to 1200 cannon to fortify, the place. Here, also, the king keeps his fleet of galleys. The population is estimated at 100,000.

Turon, on a fine bay, is situated to the south of Hué; Sinhoa, north of the same city. Tai-fo, Bambom, Quinhon, Phuyen, and

Nha-triang, all south of Hué, are sea-ports, but little known, and seldom visited by Europeans.

Saigon, the capital of Cambodia, is situated near the mouth of the river Donnai, which communicates with the Mecon by means of a canal of some magnitude. The city is composed of the two contiguous towns of Saigon proper and Bengéh. The latter, which is fortified, is the residence of the viceroy; the former is the chief theatre of the trade and commerce of the empire. The markets are plentifully supplied with native products, and those of the neighbouring countries; but scarcely any European goods are to be seen. There is here a superb naval arsenal, formed under European direction, in which, from the very fine timber of the country, 150 galleys, of the most beautiful construction, have been built. Population of the city, 100,000.

Kesho, situated about 20 miles from the mouth of the river Songo, is the chief city of Tonquin, and is said by some to contain 40,000 inhabitants: other accounts represent it as three or four times more populous.

SIAM.

SIAM, or THAI (literally, the free country), is situated between the empires of Birmah and Anam: it extends from north to south about 1100 and from east to west from 300 to 75 miles; and has an area of 184,000 square miles, with 3,800,000 inhabitants. The kingdom includes Siam Proper, part of Laos, part of Cambodia, and the northern part of the peninsula of Malacca.

The Meinam is the chief river of Siam; it is deep and navigable for some distance in the interior, and the country on its banks is fertile and well cultivated. Rice is the chief product, and tropical fruits of nearly all kinds are abundant and excellent. White elephants, as in Birmah, are objects of veneration and worship. They are attended and fed with great care, and are often adorned with gold rings on their tusks, and other rich ornaments of various kinds.

Siam is supposed to be a very ancient kingdom, but its historical annals are hardly known to the civilized world. Upwards of seventy years ago it was conquered by the Birmans, who retained possession of the country for some time. At length Piatae, a chief of Chinese origin, raised the standard of independence, and forced the invaders to retire: the Siamese provinces, however, bordering on the Bay of Bengal, remained in the hands of the Birmans; but they now form a part of the British territories. A

commercial treaty, between this country and the United States, was formed in 1833.

Bankok, situated on the west side of the Meinam, about 20 miles from the sea, is the commercial emporium of the kingdom. It became the seat of government upwards of 50 years ago; and the ancient capital, Yuthia, 80 miles farther up the river, is now in ruins. Sia Yuthia, opposite to Bankok, is the residence of the court; both places, however, form but one city. The houses are built both on the land and on rafts of bamboo, floating on the river; the latter comprise the largest number: they are little more than oblong boxes, that may be moved about from place to place, and are inhabited chiefly by Chinese.

The shores of the Meinam are covered with gilded temples, and with the palaces of the grandees: they are raised on posts above the ground, which is so swampy as to render it difficult to walk or drive through the streets. The travelling is performed chiefly on the river, in richly gilded and ornamented barges.

The sacred places in Bankok are called Wats. They consist of spacious groves, containing pagodas, temples, images, houses for the priests, &c. There are above a hundred Wats in this city, and a few of them are spacious and magnificent structures.

The inhabitants amount to 400,000, of whom about three-fourths are Chinese and their descendants. Several American missionaries have visited this place, whose efforts in teaching and spreading the gospel have, though limited, been generally encouraging.

Paknam, at the mouth of the Meinam, and Shantebon in Cambodia, are, after the capital, the towns of most importance belonging to Siam.

BRITISH TERRITORIES.

THE British territories in Farther India consist of two divisions, *British Birmah* and *British Malacca*. The former includes the provinces ceded by the Birman government to the East India Company; and the latter comprises a small territory, &c. situated at the extremity of the peninsula of Malacca: area of the whole, 77,000 square miles. The population, lately supposed to amount to 1,000,000, is now found not to exceed 400,000.

BRITISH BIRMAH extends along the eastern shores of the Bay of Bengal. Its provinces lie in two distinct sections, each about 400 miles in extent, and separated one from the other by an interval of 300 miles of coast. The northern provinces are Assam and Arracan, the southern Martaban, &c. Area, 76,000 square miles: population, near 320,000.

Assam, situated on the *Burrampooter* river, is inhabited by a rude people, who pay but little attention to cultivation. The tea-shrub grows wild; and a considerable quantity of tea, the produce of the country, has been exported to England, and found to be of good quality; gold, ivory, and silk, are sent in small quantities from Assam to Bengal.

Arracan, once an independent kingdom, has suffered greatly from the ravages of war, and is thinly peopled. The city of Arracan, built on a river of the same name, formerly contained 30,000 inhabitants, but they are now reduced to about one-tenth of that amount. *Akyab*, at the mouth of the Arracan river, is a new and improving town lately founded by the British: population, 8000. *Ramree*, on an island, 100 miles south from Arracan, contains 7000 inhabitants.

Martaban, *Yeh*, *Tavoy*, and *Tenasserim*, are the southern provinces of British Birmah; they extend along the sea-coast southward from the *Salwen* river. These districts were conquered by the Birmans from the Siamese; they are thinly inhabited; but they possess the most salubrious climate to be found in this part of Asia.

Maulmein, on the east bank of the *Salwen* river, is the capital of British Birmah: it is a place of considerable trade, and is well garrisoned: population, 18,000. An American mission is stationed here, to which a printing-office is attached, where books are printed in various eastern languages.

Amherst was, some time since, founded by the British at the mouth of the *Salwen*: population, 10,000. *Tavoy*, containing 10,000, and *Mergui*, 6000 inhabitants, are the other principal towns.

BRITISH MALACCA includes the territory and city of Malacca, the island and city of Singapore, and the island of Pulo Pinang. The population altogether is about 83,000. The area does not exceed 1000 square miles.

The territory and city of Malacca, situated at the southern extremity of the peninsula of that name, were, in 1825, ceded by the Dutch government to England, in exchange for her possessions in Sumatra. The city was long a great commercial emporium; but since Singapore has risen to importance, Malacca is much less frequented. It has, however, a fine climate, with some industry and cultivation carried on chiefly by the Chinese inhabitants. An Anglo-Chinese college is established here, and also an important English mission. The population of the territory is 35,000; of the city, about 5000.

Singapore, situated on a small island at the southern extremity of Malacca, was founded by the British in 1819; and being declared a free port, has acquired great commercial importance. The inhabitants have doubled in amount since 1828, and are now 30,000 in number, comprising Europeans, Americans, Malays, Chinese, Arabs, Jews, Hindoos, &c. There is, here, an important missionary station and printing establishment, where books, in various eastern languages, are published.

Pulo Pinang, or Prince of Wales's Island, situated near the west coast of Malacca, was established as a settlement in 1786, and soon became a commercial depôt for the neighbouring districts, but is now, in a measure, supplanted by Singapore. George-Town is the capital: population of the island, 18,000.

MALACCA.

The peninsula of Malacca comprises the most southern part of Asia: it is 750 miles long, and from 50 to 150 wide, and is united to the rest of the continent by the isthmus of Kraw. On the west this country is bounded by the Bay of Bengal and the strait of Malacca, which last separates it from the island of Sumatra; on the east side are the Gulf of Siam and the Malayan Sea; the latter stretching from Malacca to Borneo.

A range of high mountains extends through the whole length of this country, and the interior is covered with thick forests and marshes, so that it is difficult to penetrate any distance inland. The soil, though not very fertile, yet furnishes various fruits of excellent quality, and in great abundance; grain, however, is not raised in sufficient quantity to supply the inhabitants.

The northern part of the peninsula is under the control of Siam, and the southern, of Great Britain. The intermediate portion includes a number of small independent states, governed by petty chiefs who are but little known. On the east coast are Ligor, Songora, Patani, Tringano, Pahang, and Johore, and on the west are Queda, Pera, and Salengore: the population of the whole probably does not exceed 200,000.

The inhabitants of Malacca are called Malays, and are all Mahomedans. Five hundred years ago they were a powerful and flourishing nation: they carried on an extensive commerce, conquered Sumatra and the other principal islands in this quarter, and planted numerous colonies, in consequence of which they are a widely-spread people, and their language, with its various dialects, is spoken over the innumerable islands extending from Sumatra to the eastern limits of Polynesia. The superiority and rivalry of the Europeans, however, have diminished their importance, and

they are now divided into a number of distinct tribes, without any sovereign or general head. The great body of the Malays are slaves; and the Oramlai, or nobility, who are the masters, are mostly independent, and sell their services to him who will pay them best.

These people are fond of war, navigation, plunder, change of place, and all desperate enterprises; they are, by turns, merchants, pirates, and robbers; their vessels traverse all the oriental seas, and piracy is, with them, as regular an employment as commerce. Several instances have occurred in which both American and European ships have been surprised by them, and the crews destroyed.

The Malays are active only when engaged in war; at home they are indolent, leaving all the labour to their slaves, and despise agriculture, and other laborious employments.

THE NICOBAR AND ANDAMAN ISLES lie to the westward of Malacca, about 300 or 400 miles distant; they are both in the possession of the natives. Those of the former group are of the brown Malay race, and are peaceable and well-disposed.

The Andaman islanders are a variety of the oriental negroes. They go quite naked, never cultivate the ground, but live on fish, which they spear with great dexterity. The English attempted to form settlements on the Andaman, and the Danes on the Nicobar Islands, but both were abandoned, the climate being found fatal to European constitutions.

CHINESE EMPIRE.

THE Chinese empire contains the greatest number of inhabitants subject to any one sovereign in the world, and is second only to the Russian empire in extent. It occupies a large portion of the central and eastern parts of Asia, and is inclosed on the north, south, and west, by Siberia, India, and Independent Tartary.

This vast empire stretches over 70 degrees of longitude and 38 of latitude, being in extent, from east to west, 3300, and from north to south, 2200 miles; comprising an area of 5,200,000 square miles, or nearly one-ninth part of the whole land surface of the globe. It includes various extensive territories, and several distinct nations, speaking different languages. The Mantchoos are the ruling people; but the Chinese, or native race, comprise the great portion of the inhabitants. The emperor and the royal family belong to the dominant race.

The population of the empire is variously reckoned at from 150 to 350 millions. The following estimate is about a medium between the two extremes:

	Square Miles.	Population.
China.....	1,640,000	200,000,000
Little Bucharìa.....	282,000	4,000,000
Mantchooria.....	1,230,000	3,000,000
Mongolia.....	1,200,000	2,000,000
Soongaria.....	200,000	2,000,000
Thibet, &c.....	600,000	8,000,000
Corea.....	48,000	7,000,000
	5,200,000	226,000,000

Of this vast expanse of territory, China Proper, Mantchooria, and Little Bucharìa, only are under the direct control of the Chinese government. The other regions are merely tributary, or protected states. Mongolia and Soongaria belong to the former: the latter includes the petty chiefs of Thibet and Bootan, the kingdom of Corea, and the Loochoo islands.

CHINA.

CHINA PROPER is the principal division of the Chinese Empire. It occupies the south-eastern part of Asia, and is one of the most populous countries in the world. It is remarkable for the antiquity and singular character of its manners, customs and institutions, and for the reserved and jealous policy of its government towards other nations.

In extent, this section of Asia stretches from south-west to north-east 1900 miles, and from south-east to north-west 1500: area, 1,640,000. It is divided into eighteen provinces, the majority of which are, in area and population, equal to some of the most powerful monarchies of Europe.

The face of the country is much diversified, though the greater part of it is level, intersected by numerous rivers, canals, and occasional mountain chains, of which one of the most important appears to be a continuation of the great Himmaleh range, extending eastward to the shores of the Pacific ocean.

The chief rivers of China, the Hoang Ho and Yang-tse Kiang, rank amongst the most important on the eastern continent; they both have their sources among the mountains of Thibet, and after a course of near 3000 miles, discharge their mighty waters into the ocean, separated by an interval at their mouths of only 160 miles. The principal lakes of China are the Tonting, about 300 miles in circumference, and covered with boats, inhabited by a numerous population, who subsist by fishing; and the Poyang

CHINA.



Morus Multicaulis.




Cunninghamia Lanceolata.



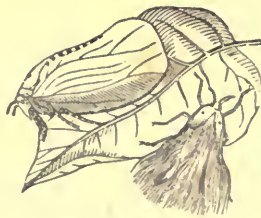
Camellia Sasanqua.



Camellia Japonica.



White Ox.



White-Wax Insect.

The Chinese oxen are of two kinds, and are both of the humped variety. The largest is about equal in size to the smallest of our oxen, with very short horns, bent back, and the colour of the hide mostly white. The other, or dwarf zebu, does not exceed a good-sized hog in bulk they are commonly greyish-white, and with very little horns, sometimes without any.

The insect which furnishes the white wax, so extensively used in China as a medicinal drug, and in the manufacture of candles, is rather larger than a common fly. It produces a white powder, which it imparts to the stems and leaves of the plants on which it is found: this being collected and melted with some vegetable oil, coagulates into a solid substance like bees-wax.

ASIA.



Group of Chinese.

The Chinese are generally of the middle size: very few of them are tall, and still fewer dwarfish or deformed. Among the mandarins and the wealthy, there are many individuals who appear robust and corpulent; but the mass of the people, from their scanty diet, are mostly spare in person.



Chinese Barges.

The internal trade of China is very great, and is conducted on the rivers and canals by means of numerous barges, which convey from province to province the vast amount of manufactured and agricultural produce requisite to supply the wants of so large an empire. The imperial tax being nearly all paid in kind, and conveyed to Pekin from all quarters, constitutes of itself the basis of an extensive navigation.



Chinese Mandarin, Ladies and Servant.

In China, the women of the lower order are treated harshly, and are almost invariably coarse and vulgar. A few of the higher rank usually seen by Europeans, made a more favourable impression, and, from the delicacy of their complexion and the regularity of their features, seemed entitled to admiration. The practice of the rich in buying the most handsome females for their wives, &c., forms a principal cause of the apparent difference between the two classes.

which is surrounded by picturesque and finely wooded hills. The other lakes are of much less magnitude.

The chief part of China lies in the temperate zone, and has a corresponding climate; but in the northern and western districts, from the proximity of the high mountains of Central Asia, the winters are severe. The coasts of China are often visited by tremendous tempests, called typhoons, resembling the hurricanes of the West Indies, which often cause great destruction of life and property.

The soil is, either by nature or art, fruitful of every thing that can minister to the necessities, conveniences, or luxuries of life. This country produces nearly all the fruits of tropical and temperate countries. The camphor, tallow, and cinnamon trees are common in the fields and gardens. The most celebrated production, however, is the tea-plant, which grows wild, but is much improved by careful culture. It is a shrub, five or six feet in height, producing leaves of different flavour, according to the soil. This is so extensively used in China, that although European and American traders take annually from Canton upwards of sixty millions of pounds weight, it is said, that were the foreign exportation to cease altogether, it would not sensibly lower the price in that country.

China produces nearly all the metals and minerals that are known in the world. White copper and tutenag are peculiar metals. The gold mines are only partially and slightly worked; and the currency of that metal is supplied by grains, which are found in the sand of rivers and mountains. The silver is furnished from the mines of Honan. Coal is abundant.

No nation is so famed for industry in all the arts that minister to human subsistence. The lands, in particular, are cultivated with a minute care, without example among any other people. The peculiar importance attached to agriculture is testified by an annual festival, in which the emperor exhibits himself to his subjects, guiding the plough. The Chinese carry on farming on a small scale, with rude instruments, and almost no cattle. Their chief exertions are employed in watering their fields; and when that can be extensively performed, two crops are raised every year, without intermission or rotation. The highest mountains are formed into terraces, so constructed as to retain the requisite quantity of water, and allow what is superfluous to pass; and reservoirs are formed on the summits.

In manufactures, these people are also eminent. The fabric of porcelain, so superior in beauty to every other species of earthenware, originated entirely with them; and, though the taste of their imitators in Europe has produced more elegant patterns, they are

still unrivalled as to its whiteness, hardness, and the transparency of its colours. Silk is also a fabric which the western world has acquired a knowledge of from the Chinese. A number of little ornamented trinkets and toys are also made with the simplest instruments, and by the hands of single individuals; yet with a beauty which we in vain attempt to rival. Such are their ivory fans and baskets; their ornaments of tortoise-shell and mother-of-pearl; their silver filigrèe and lackered cabinets, chests, &c.; their stained paper and Indian-ink are also well known.

The interior commerce of China is chiefly confined to the operation of bartering the productions of its different provinces. The most ample facilities are afforded by the great rivers and their numerous tributaries, and also by the canals, which are constructed on a greater scale than in any other country. Salt is a most extensive article of traffic; and coal, turf, and other fuel give occupation to numerous barges. The distribution throughout China of the silks, porcelains, and various manufactures of the central provinces, affords another source no less ample.

The foreign commerce of this country amounts to between 30 and 40 millions of dollars annually; of this the European part is the most considerable, and has been chiefly in the hands of the English. Foreigners can deal only with a body of licensed Chinese traders, called the Hong merchants, who are required to give security to the government for the payment of the import and export duties on the cargo of every ship that arrives, and for the good conduct of the crew. There are, however, others, called outside merchants, many of whom, under sanction of the Hong, carry on traffic to a considerable extent.

The British trade in Canton was recently under the supervision of an officer of their own, appointed by the crown, and styled the Superintendent of the Merchants. About 45 million pounds of tea have been annually sent to England, besides a corresponding proportion of the other articles of trade. Of the European nations, the Dutch trade is the largest after the British; but even with the assistance of protecting duties in Holland, the Dutch cannot withstand the enterprise and activity of the Americans. Though the Portuguese possess the island of Macao, and the Spaniards, from the Philippines, have access to the port of Amoy, they make little use of these advantages. The French, Swedes, and Danes, all carry on a little intercourse with Canton.

The trade to China from India, called the country trade, has long been very important, principally in opium, cotton, pepper, tin, betel-nut, &c.; it was for a time interrupted, in consequence of hostilities having commenced between China and Great Britain. This event took place because the Chinese prohibited the introduction of opium into the empire, and destroyed a quantity of

that article, to the value of 10 million dollars, belonging to British merchants. The British, therefore, attacked the Chinese, and with such effect, that the latter agreed to pay, as the price of peace, 21 million dollars; to cede to Great Britain the island of Hong Kong; and to open five of their principal ports to her trade.

The American Chinese trade commenced in 1783 with a single vessel from the port of New York, and has increased from 30 to 40 ships annually; the average amount of whose cargoes is upwards of five million dollars; the imports are near 15 million pounds of tea of various kinds, with some nankeens, silks, toys, &c.: in return are sent seal-skins, ginseng, sea-slug, woollen and cotton goods, and specie.

The foreign commerce carried on by the Chinese themselves, though much less in amount than that by Europeans, is not inconsiderable: many voyages are annually performed in their large, unwieldy junks, whose model can never be improved, as the slightest deviation from their present clumsy structure would subject the owners to the high duties imposed on foreign merchants. Saigon, Bangkok, Singapore, and Batavia are the ports to which the Chinese principally trade.

The over-land foreign trade of China, carried on by caravans, is also extensive. The principal stations for this trade are Maimatchin, on the Russian frontier; Yarkand and Cashgar, near the frontiers of Bucharia; Ladak and Lassa, in Thibet; Yongtchang, in Yunnan, near the Birman frontier; and Koei-lin, near that of Anam.

The inland navigation, by means of rivers and canals, which everywhere abound, is unparalleled. The Imperial Canal is the greatest work of the kind in the world. It extends from Peking to the Kiang-ku, about 600 miles. It is said to have employed 30,000 men upwards of 40 years in its construction. The great wall which bounds China on the north is the most extensive fabric in the world. It is 1500 miles long, passing over a vast chain of mountains, 30 feet high on the plain, 15 or 20 when carried over rocks and elevated grounds; and of such thickness, that six horsemen can easily ride abreast upon it. It is said to have been completed 214 years before the Christian era.

The whole of the immense population of China composes strictly one people, cast in one mould, both of form and mind; and exhibit, in their general appearance, striking proofs of Mongol origin. They have a square, flat face, small nose, pale, yellow complexion, and long black hair. The latter is plaited into a tail, reaching from the crown of the head sometimes as low as the calf of the leg, the rest of the scalp being closely shaven. According to the ideas of the Chinese, the chief beauty of the females consists

in the smallness of their feet, which are swathed from the earliest infancy, in order to prevent their growing to the natural size.

The national character of the Chinese has been very differently regarded; and perhaps there has of late prevailed a disposition to rate it somewhat too low. Quietude, industry, order, and regularity, qualities which a despotic government seeks always to foster, seem to be peculiarly conspicuous. A general good-humour and courtesy reign in their aspect and proceedings. Flagrant crimes, and open violations of the laws are by no means common. The attachments of kindred are encouraged and cherished with peculiar force, particularly towards parents, and ancestry in general. The support of the aged and infirm is inculcated as a sacred duty, which appears to be very strictly fulfilled. It is said to be customary, that a whole family, for several generations, with all its members, live under one roof, and with only two apartments, one for sleeping, and the other for eating.

Within the domestic circle, however, and that of ceremonious social intercourse, appears to terminate all that is estimable in the Chinese disposition. In every other respect, they show no interest in the welfare of their fellow-creatures, nor even the common feelings of sympathy. Repeated instances have occurred of Chinese dropping into the sea, and being rescued by foreigners, while their own countrymen did not take the least notice, or make a single effort to save them. Their propensity to fraud has been amply noticed by travellers, but appears to have been somewhat exaggerated.

The want of all independent place and power, the abject submission required, and the application of the rod to all classes alike, produces a general degradation of character, and the vices which are its natural consequences. The highest officers of state are said to show an entire disregard of truth, and hesitate not to utter the most glaring falsehoods, whenever a political purpose is to be served.

Learning is highly esteemed in China; and superior attainments in knowledge are a sure passport to office and distinction. The literature is, however, much encumbered by the difficulties of the language, which is meagre and imperfect. Poetry is a general study, and there are many tales, books of ceremonies, dramas, &c. The literary works most esteemed are attributed to Confucius. There is a gazette published at Canton; and, though there is no censorship, the penalties for publishing what is distasteful to the authorities are sufficiently severe to restrain all liberty of the press.

The existing worship of China is a confused mixture of superstitions; for, generally speaking, all religions are tolerated, though the reigning Tartar family adhere principally to the religion of

the Grand Lama. The religion of Fo is professed by the grate body of the people, and its temples and priests are very numerous. This system is very similar to Buddhism in other countries, Fo being merely another name for Buddha. The doctrines of Confucius are adopted by the learned: they consider the universe to be an animated system, actuated by one spirit, of which every living thing is an emanation, and to which, after death, it returns. This sect pays divine honours to the heavens and the earth, the sun and moon, deified sages, heroes, inventors of useful arts, martyrs to virtue, eminent statesmen, and ancestors.

The Tao, or Rational religion, is also prevalent in China. Its votaries are devoted to contemplation: they profess to despise riches, fame, and worldly distinction, and place their chief good in tranquillity and present enjoyment. There were many Catholic Christians once in China; but they have been often persecuted, from an indiscreet zeal in the missionaries; so that, at present, they are hardly tolerated. There have been, for some years back, both American and British Protestant missionaries stationed in Canton or Macao: their success, however, in spreading the gospel has been but limited. The Scriptures, with a number of religious works and tracts, have been translated, and printed in the language of the country, and distributed to some extent.

The Chinese are more completely and substantially clothed than the other nations in the south of Asia. The men wear long gowns and petticoats, which would give them a feminine appearance, did they not add boots; while the women, with short jackets and trousers, might pass for men, but for the elegant ornament of braiding their hair with flowers. Silks, satins, and occasionally fine cottons, form the material of dress for the higher ranks: the lower are clad in coarse cottons. The button forms the attribute of rank, and, by its various shapes and sizes, expresses at once, to a Chinese eye, the dignity of the wearer.

The people of China differ from the other Orientals in their food, and in the mode of taking it. Instead of squatting on the floor, and eating with their fingers, they sit on chairs, and eat off tables. Their dishes are piled in successive stages over each other: they consist, in a great measure, of confections and fruits, the latter of which are iced. One favourite luxury of the rich consists of soups made with the gelatinous substances, sea-slug, birds'-nests, &c., imported from Cochin China, Malaysia, &c. The mandarins live luxuriously; the ordinary Chinese can have only rice, with a little seasoning. The lower classes are always straitened for food, and often eat various animals, and articles of diet rejected by other nations. Tea is the well-known universal beverage, presented at and after meals, and on all occasions. Their

wine is bad, but they have an ardent spirit, distilled from grain, of which they use pretty largely in private.

There is not, in any part of the world, a government more entirely despotic than the Chinese. No rank or honour exists except that which emanates from the sovereign. No distinctions are owned except those conferred by office. This supreme power of the monarch is claimed for him as the representative of Deity on earth; and, although his government is entirely unlimited, yet it is in practice among the most mild and protecting.

The emperor is held within a circle of laws, institutions, and ideas, by transgressing which, he would lose the very basis on which his authority rests. The doctrine that he is the son and vicegerent of Heaven implies that he will use this high descent and power in securing prosperity to the nation over which he holds a higher than earthly sway; and this is so fully recognised, that, even when his people are suffering under evils of nature, famine, earthquake, or inundation, he takes the blame, humbles himself, fasts, and strips himself of his costly attire, as a penitent under whose sins his people are groaning.

The fundamental, and highly laudable maxim in this country, has long been to make skill in literature the sole ground of official rank and public employment. The examinations for this purpose are conducted with the greatest apparent fairness, and, as seems to be generally believed, with much real impartiality. Strict precautions are adopted for this purpose; such as, that every piece of composition that is to be judged, must be given in sealed and anonymous.

The military force of China amounts to about 800,000 men. The greater part are a mere militia, which, in their appearance and habits, are most unmilitary. Their paper helmets, wadded gowns, quilted petticoats, and clumsy satin boots, exhibit to the eye of the European, nothing of the aspect of war. It appears from ancient records, that the Chinese and Tartars made use not only of gunpowder, but even of something resembling cannon; but artillery does not at present constitute any part of the effective force of the empire. A few armed vessels are employed to prevent smuggling and piracy; but nothing which can be called a navy.

The Chinese are, undoubtedly, a very ancient nation; and from the brief notices of the Roman historians, we learn that they were 1800 years ago, precisely a similar people to what they are at present. Their early annals are evidently fabulous, reaching back to a period of 49,000 years: their esteemed authors, however, ascribe to the empire the more credible antiquity of 3000 years before Christ. About the fifth century before the Christian era,

CHINA.



Chinese Soldiers, Boats, &c.



Hall of Audience, attached to the Imperial Palace, Peking.

In the Chinese style of building, there is little either of elegance or magnificence. The external splendour of the palaces and temples consists merely in coloured varnish and gilding. One of the Dutch embassies was received by the Emperor in an apartment only ten feet square; and most of those occupied by the royal family are small, and but little ornamented. There are, however, a number of large halls, like galleries, for festivals and public occasions.



View of part of the Great Wall of China.

The Great Wall of China was constructed with a view to exclude the incursions of the Tartars, but since the conquest of the empire by that people, its use is no longer felt. Though unrivalled among human productions for the amount of labour bestowed on it, this huge work implies no skill, either in architecture, or military defence. It is merely a mound of earth, faced on both sides with stone or brick, and strengthened at short distances with square towers, that rise twelve or fifteen feet above the top of the wall. It is in some parts doubled, and even tripled, to secure important passes more effectually.

ASIA.



Porcelain Tower, at Nankin.

The chief architectural monument of China is the Porcelain Tower of Nankin; it is 200 feet high, and is divided into nine stories. This edifice was nineteen years in building, and was finished about the year 1411.



Distant View of Pekin.

The City of Pekin is the largest in Asia, and perhaps in the world. It is surrounded with walls fifty feet high, and so broad that sentinels traverse them on horseback. The most remarkable building in Pekin is the Imperial Palace, the grandeur of which does not consist so much in the nobleness and elegance of the architecture, as in the multitude of its buildings, courts, and gardens.



Imperial Gardens.

In gardening, the Chinese seek to exhibit the wildest and rudest aspects in nature—lakes, dells, hanging woods, and natural forests. In the Imperial gardens at Yuen-mein and Zhehol, where a considerable extent of country is ornamented in this manner, a great deal of fine scenery is included.

arose Confucius, whose master-mind established those principles of law, manners, and government which have since predominated in this country. From that period China has existed as a distinct empire, although it has several times been subdued by different conquerors. The last event of this kind occurred in 1644, when it was overrun by the Mantchoos, who, however, assumed the laws and manners of the people they vanquished. The name of China is unknown to the natives, who call themselves men of the Central Empire, or men of the Central Flower.

Peking, the celebrated capital of this great empire, stands almost in a corner of it, only 40 miles from the great wall. It consists of two very distinct parts, the Chinese and the Tartar cities, of which the former is the most elegant and populous, but the latter is adorned by the imperial palace and gardens. The united city is about twelve miles in circumference, surrounded by walls, like every other in China; but those of Peking are peculiarly lofty, and completely hide the city from those who are without. The population is estimated at 1,500,000. Peking is divided into regular streets, the principal one of which crosses the whole city, and is about 120 feet wide, unpaved, but carefully watered. It consists chiefly of shops, which, though, like most other edifices in the empire, seldom exceeding one story in height, are adorned with flags, varnish, painting, and lanterns of a peculiar and elegant construction. The streets are immensely crowded, as the Chinese spend much of their time in the open air.

Nanking, the ancient capital of China, is in extent, considerably superior to Peking. Since the government and tribunals, however, were transferred to the latter, it has greatly declined, and about a third part of its area is now uninhabited. Nanking is still the most manufacturing city of the empire.

Learning also continues to flourish in an unrivalled degree; booksellers' shops are more numerous, and a greater number of physicians are educated here than in any other city of the empire.

This city contains the celebrated porcelain tower, which consists of nine stories, ascended by 884 steps. The material is a fine white tile, painted in various colours; and the whole is so artfully joined together as to seem one entire piece. The galleries are filled with images, and set round with bells, which jingle when agitated by the wind. On the top is a large ball, in the shape of a pine-apple of solid gold. The inhabitants amount to 500,000.

Souchow is extolled by the Chinese as their terrestrial paradise. Branches from the great canal traverse it throughout, and render it, like Venice, a city on the waters. The small lake of Taihoo, in the neighbourhood, surrounded by picturesque hills, affords a scene of delightful recreation. Population, 700,000.

Canton, the best known city of China, and with which alone Europeans carry on habitual intercourse, is situated at the confluence of the Pekiang with the Taho river, and at the head of a broad estuary, called the Bocca Tigris, which extends about fifty miles in length and twenty in breadth, to its junction with the ocean. This city is almost five miles in circumference: besides which, its extensive suburbs compose, as it were, another town. The waters of the Bocca Tigris, also, are covered with boats, arranged in streets, the tenants of which have no home on land. The hong, or factories, as the warehouses and residences of the European and American merchants are called, are handsome buildings, situated in the suburbs, and arranged in a line along the water. The streets of Canton are narrow, and the front of almost every house is a shop; but the suburbs and vicinity contain many agreeable sites, in which the wealthy inhabitants have erected their mansions. The inhabitants are estimated at 800,000.

Near the mouth of the Bocca Tigris is the island of Macao. The town built on it is the only European settlement in China. It was once a place of high importance, when the Portuguese, in their days of prosperity, carried on most of the commerce between Europe and China. It has more than shared, however, in that supine sloth and decay which have involved all their Eastern empire. The town contains, at present, a population of 12,000, including about 4000 Portuguese.

Shang-hae is the great commercial mart of Eastern China; it is situated not far from the Yang-tse-kiang, in one of the most populous parts of the empire. The missionary, Mr. Gutzlaff, who visited it a few years ago, found its port crowded with junks, and every evidence of a great commerce, and a dense population. The coasting trade of this city is said to exceed that of Canton.

Teen-tsin, on the Pei-ho river, about 75 miles south-east from Peking, is the principal trading mart of Northern China, and the sea-port of the capital. Besides the vast trade of the surrounding region, 500 large junks arrive here annually from Southern China, Cochin China, and Siam: it is also a great depôt for salt. The population is said to be 700,000.

A number of other cities in China, but little known to foreigners, are large and populous, and are the seats of manufacturing and commercial industry. Of these, Hangtchow has 600,000 inhabitants; Kingteching, 500,000; Voutchang, 400,000; Nantchang, 300,000; Singan, 300,000, &c. The first is noted for its silks, the second for fine porcelain, and the third for its great trade in tea.

CHINESE ISLANDS.—There are several islands and groups of islands attached to China, that are not unimportant: of these, the

most interesting are the islands called the Loo-Choo; they are situated 400 miles east from China, and were conquered by that power about 550 years ago. They comprise a group of thirty-six, of which the largest is between fifty and sixty miles in length.

The great Loo-Choo island is represented as one of the most delightful spots on the globe. The climate is mild and pleasant throughout the year. The inhabitants are kindly, hospitable, and intelligent; they exhibit none of the recluse and contracted habits of the Chinese, but appear peculiarly alive to social enjoyment. These people are a diminutive race, averaging only five feet two inches high; but stout and well built; their faces rather agreeable than handsome. This interesting group appears to extend about 500 miles in a direction nearly from south-west to north-west.

Formosa is in possession of the Chinese. Settlements were formed at an early period by the Portuguese, and afterwards by the Dutch; but both have been expelled. The eastern part of the island is occupied by races almost savage, who live by hunting, and tattoo their skin like the rudest of the South Sea islanders.

Hainan is a large island, 190 miles in length and 70 in breadth, separated by a narrow channel from the southern extremity of China. Though in view of vessels going to Canton, it is little known or visited. Part of the population is said to be independent.

Along the coast extends the almost numberless group of the Tchusan islands, of which, in a sail of sixty miles, 300 have been discovered. They are small, verdant, and cultivated, and rise from the sea in a conical shape. The great Tchusan island, about forty miles in length, is highly cultivated. Tinghai, the capital, intersected by canals, resembles Venice on a small scale, and presents a crowded scene of busy industry.

COREA.

The Peninsula of Corea is separated from Japan by the Straits of Corea, and by the Yellow Sea from China. The country, 400 miles long by 150 broad, is traversed from north to south by a chain of mountains; and though some parts are sterile and rugged, it contains a considerable extent of fertile and well-cultivated territory.

Corea is ruled by a sovereign who pays homage and tribute to China, but in his general sway is entirely independent. The people are very little known. The arts and letters of China have been to a great extent imported; and Corea has the same written language, though its spoken one is entirely different. Men of letters undergo similar examinations, and hold the same conspicuous places as in that country.

The capital is King-ki-tao, an inland town, situated nearly in the centre of the country.

THIBET.

THIBET forms a high table plain, surrounded on all sides by ranges of lofty mountains, some of which are among the most elevated on the globe: it is bounded on the north by Mongolia, west by Little Thibet, south by Hindoostan and Birmah, and east by China. On the southern boundary are the Himmaleh mountains, and on the northern the Kuenlun. The exact dimensions of this region are but imperfectly known; it is supposed to be about 1000 miles in extent from east to west, and 600 or 700 from north to south.

Besides its grand mountain features, Thibet is distinguished as containing the sources of many of the greatest rivers of Asia. The Burrampooter, the Irrawaddy, the Mecon, the Hoang-Ho, and Yang-tse-Kiang, all have their sources within its borders. The lakes are the Terkeri, 70 miles long, lake Tousea, and several others, respecting which but little is known. One of these lakes is said to resemble a large canal about five miles in breadth, and surrounding an island, a hundred miles in circumference.

The climate of Thibet, especially in winter, is cold and bleak in the extreme, from the severe effects of which the inhabitants are obliged to seek refuge in the sheltered valleys and hollows. In the temperature of the seasons, however, a remarkable uniformity prevails, as well as in their periodical duration and return.

The soil of Thibet is generally thin and sterile; yet the wants of the inhabitants are amply supplied by the animal and mineral wealth of the country. The principal domestic quadrupeds are the broad-tailed sheep, shawl goat, and yak: the latter is a species of buffalo, with a hump upon the shoulders. It furnishes food and clothing to the inhabitants, and it is also used as a beast of burden. Its tail is covered with long glossy hairs, and is much used in the East to drive away flies.

Gold, lead, quicksilver, rock-salt, and tincal, or crude borax, are among the mineral productions of this country; the last is found in inexhaustible quantities in a lake of about 20 miles in circumference, in the northern part of the country.

The manufactures of Thibet are principally shawls and woollen cloth. The exports, which go chiefly to China and Bengal, consist of gold-dust, diamonds, pearls, musk, rock-salt, woollen cloth, and lamb-skins: in return for which, silk, satin, gold and silver brocade, tea, tobacco, and furs of various kinds, are received from China; and from Bengal, the productions of that country, and a variety of English commodities and manufactures.

The inhabitants of Thibet are stout and hardy, and of a ruddy complexion: they are of various distinct tribes, which are but little

known. These people are mild and gentle in their manners, and have made some progress towards civilization: though sunk in superstition, they are free from many of the sanguinary customs of the Hindoos. What learning they possess is chiefly connected with their religion, and, together with the language, is of Hindoo origin. The houses are meanly constructed, and built of rough stone, with a few apertures to admit light.

The Thibetians are said to reverse the general practice of the East, in polygamy, the women being permitted to have several husbands. The eldest brother of a family has the prerogative of choosing a wife, and she becomes the wife of all the others. The dead are either buried, burned, thrown into a stream, or exposed in the open air to be devoured by wild beasts.

Thibet is remarkable as the chief seat of that branch of the Buddhist religion, which in China is called Fo, and in Tartary Shamanism. The Grand Lama is the sovereign head of this system; he is considered to be the Creator himself, in a human form, and is believed to be immortal; and when he dies, his spirit merely quits a diseased and worn-out tenement for one more youthful and vigorous. In that event, the priests, by pretended celestial indications, discover an infant into whom his soul is supposed to have transmigrated. This person is immediately exalted into the character of Lama, and in his name all the civil and ecclesiastical affairs of the state are administered; and such is the sanctity attached to his character, that it is pretended a heavenly odour is exhaled from his whole body; that flowers grow beneath his footsteps; and that in the most parched desert, springs flow at his command.

In Thibet and the bordering regions of Tartary, every great district has its Lama; but the chief of these spiritual sovereigns is the Grand Lama, who resides at Lassa; next to him is the Teshoo Lama, resident at Teshoo Loomboo. As the sovereignty centres in the Lama, so the nobility is formed by the monks, called jelums. The monastic principle exists under the Buddhist system in its utmost rigour. These habits being adopted by the most celebrated characters both in church and state, the idea of dignity is exclusively centred in them, and those of degradation and vulgarity are attached to marriage. The priests reside in large mansions, uniting the character of convents and palaces. Their deportment is represented as humane and obliging; on the part of superiors unassuming, and respectful on that of inferiors.

A favourite part of the religious services in Thibet consists of music, less remarkable for its harmony than noise. The priests assume the whole business of prayer. They sell a certain number of prayers, which are written out and attached to the cylinder

of a mill, and every turn is supposed to constitute a valid prayer. Some are moved by water.

Notwithstanding the difference between the religion of this country and that of Hindoostan, many of the temples of Thibet are crowded with Hindoo idols; and the seats of Indian pilgrimage, particularly Benares, Juggernaut, &c. are devoutly visited by votaries from the dominions of the Grand Lama. On their part, the Hindoos pay a deep religious veneration to the lofty snowy peaks and the lonely mountain lakes of this elevated neighbourhood.


Lassa, the spiritual capital of Central Asia, is situated in the finest part of Thibet; and, independent of its chief ornament, the temple of Pootala, is represented as handsome and opulent. The inhabitants are estimated at 80,000. This city is the seat of the grand, or sovereign Lama, from whom all the priests and sovereigns of that denomination, throughout Thibet and Tartary, receive their investiture. He ranked, also, till lately, as the civil ruler of an extent of country about 300 miles in length, and composed of the best territory in this region; but the Chinese, after expelling the Nepaulese invaders, annexed his domain to their empire. They rule it, however, with a mild sway, leaving all the ecclesiastical institutions undisturbed, and in full possession of their ample endowments; and the tribute, conveyed by an annual embassy to Peking, is extremely moderate.

Teshoo Loomboo is the seat of a Lama, second in rank to that of Lassa. About 400 mansions combine to form a large monastery, the walls of which are built of stone, the roofs of coloured wood, and crowned with numerous gilded canopies and turrets. The number of monks, or jelums, the sole inhabitants of this monastic capital, amounts to about 4000. Jigagungar, the largest city in Thibet, is situated near the Irrawaddy: it is said to contain 100,000 inhabitants, but nothing is positively known of its location or condition.


LITTLE THIBET lies north of Hindoostan and west of Thibet. It is very imperfectly known, and is a high and rugged region, surrounded on all sides by vast mountains, from which flow the head streams of the Indus, the Ganges, the Burrampooter, and the Amoo rivers. This country is governed by various petty chiefs, some of whom are independent, and others acknowledge the power of China. The inhabitants profess the religion of the Grand Lama.

The chief town, Ladak, is situated on the Indus river: it is the seat of a considerable trade, being the place of resort for the caravans from Thibet, Hindoostan, and Cabul, to Yarkand and Little Bucharía. Near the source of the Indus river is Gortope, a great market for shawl-wool, which is collected here from the adjoining districts, and sent from hence to Cashinere.

CHINA.



Chinese Fortress, Junk, or Ship, &c.



Castle of the Deb Rajah, at Tassisudon.

The Castle of the Deb Rajah, or Lama, of Bootan, is a stone building of considerable extent, at Tassisudon, the capital of Bootan. It is built on the bank of the river Tchintchien, in a narrow valley, surrounded by high mountains.



Mausoleum of the Teshoo Lama, at Teshoo Loomboo, Tibet.

The Mausoleum of the Teshoo Lama is a stone edifice about seventy feet high, the inside of which is overlaid with plates of silver. It contains the body of the late Lama, laid in a coffin of solid gold, a present from the Emperor of China, and two statues of him, the size of life, one of gold, and the other of silver gilt. The building is filled with sacred books and costly presents, the gifts of the devotees who visit the tomb.

ASIA.



Scenery of Japan.



Japanese Costume.



Prison in which the Russian navigator, Krusenstern, and his officers, were confined for several months, in the year 1804.



Olea Fragan.



Salisburia Adiantoides.



Hydrangea.

JAPAN.

JAPAN is a flourishing and populous empire, situated on the eastern confines of Asia. It bears a strong resemblance to China, in the nature of its institutions, and in the manners, customs, and character of its inhabitants. Being marked by striking and peculiar features, it has attracted a large share of the curiosity of civilized nations.

This empire is separated from the continent of Asia by the Sea of Japan, the straits of Corea, and the channel of Tartary. It comprises the islands of Niphon, Sikoke, Kiusiu, and Jesso, the southern division of Seghalien, with about one-half of the Kurile islands. The area of the whole is estimated at 260,000 square miles, and the population is supposed to be about 24,000,000.

Lofty and rugged mountains, of which several are volcanoes traverse all the larger islands, and render the scenery bold, varied, and striking. Fusi is the highest mountain in Japan: its elevation is unknown, but its summit is covered with perpetual snow.

The Japanese are among the most industrious nations of Asia. Their fertile soil, and even those parts of it to which nature has been the least bountiful, are improved with the most exemplary diligence. Rice is the main staff of life. Next in utility ranks the daid-su, a species of large bean, which, being made into a pulp, serves like butter as a condiment to season many of their dishes. Wheat and barley are also standard grains, though not to an equal extent.

The tea-plant grows without culture in the hedges; ginger, pepper, sugar, cotton, and indigo are cultivated with success. One of the most valuable trees is the Arusi, which yields the varnish employed in the rich lackered ware peculiar to the country. There are but few cattle in Japan; a variety of the buffalo, and some small oxen, only being employed in agriculture. The horses are small, but not numerous: dogs abound, and a few hogs have been brought from China.

This country is rich in mineral productions, which consist of gold and silver, copper in great abundance, said to be the best in the world, some iron and tin, also sulphur and coal. Pearls and amber are found on the sea-shores in considerable quantities. The manufactures are similar, in fabric and appearance, to those of the Chinese. Silk, cotton, porcelain, and lackered ware, in which last the people excel, are the chief. They are also well acquainted with the art of working in glass and metals.

The Japanese do not, themselves, carry on any foreign commerce, but permit the Chinese and Coreans to trade to Nangasaki;

also, the Dutch, who are restricted to a small island, where, subjected to every humiliation, they are allowed to dispose of two annual cargoes. As they make, however, on these, a profit of 100,000 dollars, they continue to endure all the mortifications and dangers which attend this traffic.

The internal commerce of the empire, and the coasting trade, appear to be very extensive. All the shores and bays are crowded with barks, conveying from place to place the various products of the provinces. The roads are excellent, and thronged in a surprising degree; they are kept clean by the mere anxiety of the people to collect the mud as manure. The broad and rapid torrents in the mountainous districts are crossed by handsome bridges of cedar, well fenced, and always kept in the most perfect repair.

This country was entirely unknown to the ancients, and is not mentioned by any of their historians. The empire, however, has records, which affect to detail its revolutions for a period long anterior to that which we are justified in assigning to the origin of human society. The Portuguese visited Japan in the early part of the sixteenth century: they were well received, and for a time freely admitted into the country. Under their auspices the Catholic missionaries propagated Christianity to a great extent; many of the princes and nobles were converted, and even an embassy was sent to the court of Rome. Owing to the imprudence, however, of the Portuguese, they, and all other Christian nations, were banished, and many thousands of the native converts suffered a miserable death from persecution.

The Japanese of the present day seem to be more averse than even the Chinese, to hold any intercourse with foreigners; and they appear particularly studious to exclude Christians; the Dutch only being allowed access to the empire. An attempt was lately made by some American citizens to restore to their native country three Japanese sailors, who had been shipwrecked on the coast of California; but they were not permitted to land, and the vessel, though unarmed, was fired on.

The government of Japan is an absolute and hereditary monarchy, which is believed to be administered, generally, in accordance with the public welfare. The dairi, or emperor, who is considered a descendant of the gods, is at present only the spiritual ruler of the empire, the whole civil power having been usurped in 1585 by the kubo, or commander of the forces, who leaves to the dairi merely the name and honours of emperor. The latter resides in his palace at Miaco, which he never quits except on a visit to some of the principal temples.

The provinces are governed by hereditary princes, who form a

sort of feudal aristocracy, and generally occupy strongly fortified castles: they maintain lofty ideas of independence, and, in consequence, are watched with a jealous eye by the government, which requires them to leave their families at the capital as hostages, and also to reside there themselves for a part of the year. When any of these nobles are convicted of treasonable practices, capital punishment is the inevitable consequence.

The Japanese are a robust, well-made, active people. They have straight black hair, and the small oblique eye which characterises the Chinese. Their complexion, a yellowish brown, appears to be produced by climate only, since ladies, who are constantly protected from the heat of the sun, are as fair as in Europe.

The laws of this empire are extremely severe; the punishments are cruel and executed with the utmost rigour. The security of person and property is, in consequence, rendered very complete. Great crimes and capital punishments are, perhaps, more rare here than in almost any other nation. Roasting alive, cutting to pieces, and immersion in boiling oil, are common modes of punishing the guilty. The parent is made to suffer for the crimes of the child, and the child for those of the parent.

The Japanese are distinguished by a more manly frankness and independence of thought and manner than is common amongst Asiatics. They are not destitute of courage, and are good-humoured, patient, and industrious, but suspicious and vindictive.

Pride seems to be the greatest defect in their character; it runs through all classes, rises to the highest pitch among the great, and leads them to display an extravagant pomp in their retinue and style of living. Self-murder here, like duelling in Europe, appears to be the point of honour among the upper ranks; and the nobles, even when condemned to death by the sovereign, reserve the privilege of executing the sentence with their own hands.

There are three religious sects in Japan. That of Budso, of Confucius, and of spirits, or genii. The last, called the religion of Sinto, is a native system, at the head of which is the daiiri; the Budso is the same as that of Buddha which prevails so extensively over all Eastern Asia: this is the most popular form of worship, and has great influence with the common people. The religion of Confucius, brought from China, has many followers.

The Japanese temples are remarkable for the great number, the singular shapes, and the stupendous magnitude of their idols, which are said to amount to more than 30,000; and no where is idolatry more gross and monstrous than among these people.

Women hold a higher rank in this country than in China; they enjoy the same degree of liberty as in Europe, and are educated with the same care as the other sex. Pilgrimage to the shrine of

Isje, the most holy spot in the empire, is held to be an indispensable duty once a year; and, in consequence, the roads leading to that place are continually crowded with devout worshippers.

The Japanese probably travel more than any other people. This is owing to their numerous pilgrimages, the extent of their inland trade, and to the immense retinues, sometimes 20,000 in number, which attend the princes in their journeys to and from the court of the Kubo. That such a multitude may pass without inconvenience, all the inns are engaged for a month before; and in all the towns, &c. on the route, boards are set up, to announce that, on such a day, a great lord is to pass through.

Jedo, the capital of Japan, and the residence of the Kubo, lies at the head of a deep bay, on the eastern coast of Nippon. It is seven miles long and five broad, and contains many splendid palaces of the great lords. The buildings, on account of the frequency of earthquakes, are built of one story only. The palace, however, though equally low, is five leagues in circumference, including a wide exterior area, occupied by the spacious mansions of the princes and chief officers of the court. The city is subject to destructive fires, one of which, in 1703, consumed 100,000 houses. It is the seat of varied branches of industry, and carries on, also, a great internal trade.

Miaco, the spiritual capital of Japan, is the chief seat of polished manners, refined arts, and intellectual culture. The finest silk-stuffs, flowered with gold and silver, the richest varnishes, the best painted papers, and the most skilful works in the precious metals and copper, are here manufactured. It is, likewise, the centre of literature and science; and most of the books which are published and read in Japan, issue from its presses. The inhabitants amount to 500,000, of whom one-tenth belong to the religious orders and the court of the dairi.

Osaka, at the mouth of the river on which Miaco is situated, is a flourishing sea-port, intersected, like Venice, by numerous canals, which are connected by bridges of cedar: population, 150,000. Matsmay, the chief town of Jesso, has about 50,000 inhabitants.

Nangasaki, in Kiusiu, the only port in the empire into which foreigners are permitted to enter, is a large, industrious, trading town. On a small adjoining island, the Dutch are allowed to carry on their scanty commerce. They have here a space of 600 feet long by 120 broad, on which they have erected several large warehouses, and rendered them fire-proof.

Extraordinary precautions are taken to prevent any contraband transaction, commercial or political, and yet it is confidently asserted that these are insufficient to guard against the powerful impulse of self-interest, and that an illegal trade is, notwithstanding, carried on to a considerable extent.

AFRICA.

AFRICA is, next to America, the greatest division of the globe. It comprises about one-third of the world known to the ancients; and, though settled at a very early period, is still the least known quarter of the earth.

It is almost entirely in a state of barbarism; yet in ancient times, its northern states rivalled Europe in civilization. Egypt and Carthage, when in their glory, ranked among the most improved and opulent countries then existing; and, in after ages, a high degree of learning and science distinguished the splendid Saracen courts established in the west of Barbary. The continued sway, however, of the Mahomedan religion, and the separation caused by it from all the refined modern nations, have caused these countries to relapse into comparative barbarism.

Africa forms a vast peninsula three times larger than Europe, and about one-third less than Asia. It is bounded on the north by the Mediterranean Sea, on the east by the Red Sea and the Indian Ocean, on the west by the Atlantic, and on the south by the Southern Ocean. Occupying 72 degrees of latitude, and almost 70 of longitude, it extends from north to south 5000 miles, and from east to west 4700 miles, comprising an area of 11,000,000 square miles.

The most striking feature of this part of the eastern continent is the Great Desert, an immense tract of arid sand, ranging from the Atlantic ocean to the Red Sea, and comprising an area equal to almost the one-half of Europe. This vast and almost boundless plain, exposed to the vertical rays of a burning sun, is deprived of all moisture necessary to cover its surface with vegetation.

Moving sands, tossed by the winds, and whirling in eddies through the air, surround, and continually threaten to bury the traveller, in his lengthened route through these trackless deserts. The sterility of the scene is only interrupted by a few islands, or oases, as they are termed, scattered at wide intervals over this immeasurable waste. These spots, affording springs, verdure, and a few dates, support a scanty population, but are chiefly valuable as places of rest and refreshment for the caravans.

The interior regions of Africa being but imperfectly known, it is not possible to detail accurately its mountains and rivers: they do not, however, appear to equal the mighty snow-capped ranges of Asia, or the magnificent water-courses of America. The rivers are but few in number, and none of them are navigable to any ex-

tent for large vessels. The Nile of Egypt, the far-famed mysterious Niger, the Senegal, the Gambia, the Congo, the Orange, and the Zambeze, are the principal African streams.

The mountains are generally more distinguished for extent than elevation. The Atlas mountains in Northern, the Snowy mountains in Southern, and those of Kong and of the Moon in Central Africa, are the principal; the two last seem to form in connexion an almost unbroken range across it from east to west. The Crystal mountains in the interior of Congo and the Lupata chain on the east coast, are so little known, that even their very existence is doubted. Some ranges in Abyssinia are described as attaining a considerable elevation; but no scientific measurements have yet been made for ascertaining that point.

Africa is the hottest region on the globe. It lies mostly within the tropics, and the influence of a fervid climate extends even over those portions which are in the temperate zones. Some parts of this region have the most insalubrious atmosphere in the world. Sierra Leone, the coasts of Guinea, Congo, and Zanguebar, have all been found particularly fatal to the existence of Europeans and Americans; it is only in the most southern districts that they find a climate suited to their constitutions.

The Harmattan of the west coast, and the Khamsin of Barbary and Egypt, are dry scorching winds, similar to the Simoom of Asia and the Sirocco of Southern Europe; they blow from the Great Desert at certain periods, and are generated by the action of a tropical sun on its extensive and heated surface.

But little is known of the mineral productions of Africa. Gold seems to be widely diffused over Senegambia, Guinea, and Mozambique; it is obtained both from the sand of rivers and the soil of alluvial valleys and plains. Salt exists in various places in the Great Desert, Abyssinia, &c., and it forms an important part of the inland traffic of Africa; iron is found in Morocco, Bambarra, and other regions; silver in the territory of Tunis, and copper in various quarters.

The force of vegetation in many parts of Africa is very remarkable, and seems as if designed by Providence to compensate for the sterility of its desert regions. The baobab, or monkey bread-tree, attains gigantic dimensions; it has a trunk often of 60 or 70 feet high and 30 in diameter, and its branches form a circle sometimes 450 feet in circumference. The juice of the fruit is highly beneficial in some dangerous kinds of fever, and the leaves, powdered, are mixed by the natives with their food for the purpose of checking profuse perspiration, and also as a medicine in some disorders. The date and oil-palm are both useful productions: the fruit of the former, on the borders of the Great Desert and in

AFRICA.



Palm-Oil Tree.



Dragon's-Blood Tree.

The Palm-oil tree is one of the most valuable found on the coast of Guinea. The nuts yield the well-known palm-oil, now so extensively used in the manufacture of soap, &c.

The Dragon's-blood tree grows to a great size. One seen a few years ago, in the Canary Islands, measured 16 feet in diameter. Dragon's-blood, a red-coloured friable resin, used in the manufacture of varnishes, exudes from the trunk of this tree.



Double Cocoa-Nut Tree and Fruit.



Pandanus Candelabrum.

The Double Cocoa-Nut grows in the Seychello Islands. It was formerly called *Cocas de Mer* (sea cocoa-nut), from an idea that it grew in the sea. These nuts were at one time believed to be a preservative against all diseases, and an antidote for every poison; and so highly were they valued, that several hundred dollars have been given for one nut. Since, however, they have been found in the Seychelles, the belief in their imaginary worth has ceased.

AFRICA.



Proteaceæ of several kinds.



Oleander.

The Proteaceæ are a tribe of plants, of which nearly 200 species are known to be natives of Southern Africa. Many of these are conspicuous for the beauty and magnitude of their flowers.



Colombo Plant.



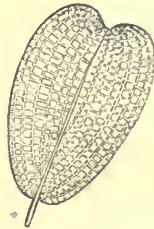
Cape Heaths of different species.

The Colombo plant, the root of which is well known in medicine as a valuable remedy, grows spontaneously along the shores of Mozambique. The natives dig up the root, cut it into slices, and stringing these on cords, dry them in the sun. Seeds of this plant have been introduced into the islands of France, Bourbon, New Zealand and Tahiti, with a view to its cultivation.

The Cape Colony has long been interesting to the botanist for the great number of the Heaths found there. 500 species and varieties are known, of which some are of singular beauty and delicacy.



Mesembryanthemum Crystallinum, or Ice-Plant.



Leaf of the Hydrogeton Fenestralis

The Hydrogeton Fenestralis is a plant found in Madagascar, whose leaves are pierced with holes arranged with great regularity, and having the appearance of a tissue of lattice-work.

the Oases, supply the inhabitants with the chief part of their sustenance: and the produce of the oil-palm has attained such importance, that 8000 tons of British shipping are employed in its exportation from the estuaries of the Niger alone.

The shea, or vegetable butter-tree, and the lotus, are useful and curious products; the farinaceous berry of the latter, when properly prepared, resembles in taste the sweetest gingerbread, and furnishes a highly nutritious food. The cassava, yam, and ground-nut, are cultivated in various quarters. The banana, cocoa-nut, orange, lime, tamarind, and pine-apple, are the principal fruits of the tropical regions. The acacias, dragons-blood, and gum-sandarach trees, furnish the valuable gums of commerce.

The cultivated grains, Indian-corn, caffre-corn, wheat, barley, and rice, grow in those places where the soil is adapted for them, and the dhourra is extensively raised in the dry sandy regions. A considerable part of Barbary, the lower valley of the Nile, the coasts of Guinea, and many of the lately explored districts of Soudan, appear to be highly distinguished for their fertility.

Africa excels all the other divisions of the earth in the number and bulk of its animals; of these, the quadrupeds of burden are highly important. The Arabian camel, or dromedary, is now spread over all the northern and central parts of this region, and is invaluable for its services in crossing the extensive and arid deserts which cover so great a portion of its surface north of the equator. The horses and asses of Barbary, those of the Bedouins and of Egypt, yield in no respect to the finest Arabs either in beauty of form or spirit. The first of these races was introduced into Spain during the ascendancy of the Moorish power in that country, and from it the noble Spanish breed of modern times is descended. On the west coast, south of the Great Desert, the ass supplies the place of the camel, being extensively used in carrying on the inland trade of the country.

Of horned cattle there are many different varieties. The most remarkable are the Sanga, or Galla oxen of Abyssinia, with immense horns nearly four feet in length, and a kindred race in Bornou, the horns of which measure upwards of two feet in circumference at the base, and yet scarcely weigh two pounds apiece.

The most singular variety of sheep is the broad-tailed kind, whose tail grows so fat and heavy, that it is said they are frequently obliged to be supported on little wheel-carriages. This animal is common in Barbary, at the Cape of Good Hope, and in different parts of the continent; other varieties of the sheep, and also several of the goat, abound in various quarters; the latter are common in many parts bordering on the Great Desert, feeding on the dry aromatic herbs which are in places thinly scattered.

One of the most peculiar of the animals of this region is the chimpanzee, of which it is thought more than one variety exists in Africa. It approaches much nearer to the human form than the orang-outang of Malacca, Borneo, and Sumatra. Some of the varieties of baboons attain a very considerable stature, and from their great strength and malicious disposition, are much dreaded by the negroes; and they have even been known to destroy human beings.


Carnivorous and ferocious animals are extremely numerous in all parts of Africa. The lion, the panther, and the leopard, lurk in the vicinity of the rivers and fountains, to surprise the different species of antelopes and other animals; but, unless pressed by hunger, these beasts rarely attack the inhabitants.

The various species of hyenas are, properly speaking, African, one only being found in any other part of the world. They all live upon offal and carrion, are nocturnal in their habits, and nightly visit the towns and villages, where they prowl through the streets till morning. The striped hyena abounds in Northern and the spotted in Southern Africa. The true civet is found in a state of nature in different quarters, and great numbers of them are also domesticated and kept by the inhabitants for the sake of their perfume. Nearly allied to the civet, are the ichneumons. Of these there are four or five distinct species, which wage incessant war against the numerous serpents and other reptiles which infest every part of the country.

The elephant occupies the first rank among the wild quadrupeds of this region. The African species, though long confounded with the Asiatic, is now well known to be distinct. These animals are hunted by the negroes for their teeth, which form the ivory of commerce, and constitute one of the most important articles of the trade of this region. They inhabit all the woody parts of Africa south of the Sahara, and are also found in Darfur. These huge creatures live in herds of from one hundred and fifty to two hundred individuals. They are not now employed in the service of man, although the ancient Egyptians undoubtedly obtained war elephants from Ethiopia.

The African rhinoceros, like that of Sumatra, has two horns, but is distinguished from the latter by having no front or incisor teeth. The horns, as in the East, are highly esteemed for their supposed medicinal virtues, and are also used by the natives as battle-axes. The hippopotamus is entirely an African quadruped, being found in all the large rivers and lakes south of the Great Desert, and appears to have occupied the same countries from the earliest ages. He delights in being in the water, and stays there as willingly as upon land.

AFRICA.




African Elephant.



Spring-Bok.


The Spring-Bok, or Mountain Antelope, of Southern Africa, is frequently seen in troops of 2000 or 3000 in number. They run extremely quick, and, if impeded in their course, will spring to the height of four or five feet, clearing ten or twelve feet at a bound. The beautiful form of this animal, its elegant markings, and the incredible lightness and grace of its motion, render it extremely interesting.



African Lion.



African Camel, or Dromedary.



Hippopotamus.



Harnessed Antelope.

The Harnessed Antelope is a beautiful animal, about the size of a fallow deer; the ground colour of a bright bay, but marked with white stripes in various directions, and with such regularity, as to give the idea that a harness of some white material was thrown over its body. It abounds in Western Africa over a large extent of country.

AFRICA.



Northerp Giraffe.




Bush Antelope, of Western Africa.



Civet Cat, of Abyssinia.



Common Baboon.



Green Monkey, of Western Africa.



Egyptian Goat.



Hunting Hyena, of Southern Africa.



Egyptian Ichneumon.

The zebra, the dow, and the quagga, abound in nearly all the known parts of Central and Southern Africa. These beautiful animals, equally remarkable for the symmetry of their forms, the rapidity of their course, and the regularity of their colours and markings, associate in large herds upon the open plains, and are the frequent prey of the lion.

The camelopard, or giraffe, is peculiar to Africa, and is found from the Orange river as far as Nubia, although it is said there is a difference between those of the north and the south. Two or three species of the wild buffalo inhabit the woods and marshy grounds of the interior. The bos caffer, or wild buffalo of the Cape, has the base of the horns extending all over the top of the head and forehead, in the manner of a helmet. He is a savage, dangerous animal, and is much dreaded by travellers. Antelopes and gazelles are numerous. Of the former there are more than sixty different species. Multitudes of these fall a prey to the lion, the leopard and panther.

Among the animals which inhabit the seas and coasts of Africa is the lamantin, which frequents the mouths of the great rivers on the Atlantic and Indian Ocean, and feeds upon the aquatic plants that it can reach along the shores. It was this creature which, from the habit of raising itself half out of the water, especially when in the act of suckling its young, gave origin to the fable of the mermaid, by which name it is often mentioned by ancient African voyagers and travellers.

The most peculiar and important of the birds of Africa is the ostrich. It abounds in all the desert sandy regions, and is a very cautious and shy animal; it is hunted by men on horseback, who chase it in succession until the bird is worn down with fatigue. The wild Hottentots of Southern Africa also kill it by disguising themselves in imitation of the ostrich, and thus approach sufficiently near to shoot it with their poisoned arrows. This bird, when full-grown, is from seven to nine feet high, and weighs from 70 to 80 pounds. It is affirmed that it never drinks, but is, of all animals, the most voracious, swallowing lead, glass, metals, &c. The large feathers of the ostrich form a considerable article of trade from several parts of the continent.

Similar to the ostrich in many of their habits, and even somewhat in appearance, are the bustards, many different species of which inhabit the Great Karroo, and the arid plains of the southern districts. The Guinea-fowl, the only African bird adapted to the barn-yard, is found exclusively in this region. There are three or four distinct species: they collect in flocks of 400 or 500, and frequent the underwood and bushes in the vicinity of ponds and rivers. There are many species of partridges and

grouse, also water-fowl in abundance, on the rivers and lakes various species of owls, falcons, &c.

The vultures, like the hycnas among the quadrupeds, are highly useful in consuming the offal and carrion, which might otherwise taint the air, and produce disease. One of the most remarkable of the species is the secretary vulture, which may be not improperly described as an eagle mounted on the long naked legs of a crane. This bird preys exclusively on serpents, which it pursues on foot, and destroys in great numbers.

The smaller birds of Africa comprise many species remarkable for the gaudiness and brilliancy of their plumage, or the singularity of their manners and economy. Of the former kind may be mentioned the innumerable varieties of parrots and parroquets, which, from the size of a sparrow, upwards to that of a raven, swarm in all the forests, and make the woods resound with their hoarse, unmusical screams. Of the latter, it will be sufficient to mention the honey cuckoo, and the little bird called the republican.

The crocodile inhabits all the large rivers of the tropical parts of Africa, and is still abundant in the Nile, below the first cataract. Different species of chameleons may be seen in various quarters, on every hedge or shrub; and the enormous python, a serpent thirty feet long, lurks in the fens and morasses. Among the venomous species are the asp, the dipsas, and the cerastes, or horned viper. In the south, the garter-snake, the puff-adder, and other species are employed by the Bushmen to poison their arrows.

Of the insect tribes, Africa also contains many thousand different kinds. The locust has been, from time immemorial, the proverbial scourge of this part of the world: scorpions, scarcely less to be dreaded than the noxious serpents, are very abundant; and the zebub, or fly, one of the instruments employed by the Almighty to punish the Egyptians of old, is still the plague of the low and cultivated districts. The termites, or white ants, found along the coast of Guinea, are among the most singular of the insect tribes: they build conical houses, ten or twelve feet high, which are divided into apartments, with magazines for provisions, arched chambers, and galleries of communication.


The processes of agriculture and manufacture are, in Africa, performed generally in a rude and imperfect manner. The soil, however, is cultivated to a considerable extent; and, owing to its fertility, the earth renders back to the cultivator the seed increased an hundred fold.

Some coarse fabrics are made, particularly those of cotton-cloth, mats, and articles of leather; and gold ornaments are very widely diffused: a few rude implements of iron are manufactured

AFRICA.



The Ostrich.



The Dodo.


The Dodo, a bird no longer known to exist, was a former inhabitant of the isles of France and Roderique, in the Indian Ocean. It was somewhat similar to, but larger than a goose. An entire specimen of this bird existed in England, at the commencement of the last century. There is at present a bill of the Dodo, in the Asbmolcan, and a foot in the British Museum, London, said to have belonged to the specimen alluded to.



Occipital Vulture of Nubia.




Sacred Ibis, worshipped by the ancient Egyptians.



Snake-eater of South Africa.


AFRICA.



Nubian Bustard.




Crested Kingfisher, South Africa.



Plantain Eater of West Africa. Crowned Eagle, West Africa.

Abyssinian Hornbill.



Barbary Shrike.



Abyssinian Plant-cutter.



Paradise Fly-catcher of South Africa.

in Western Africa, in Soudan, and also amongst the Boshuanas. In Barbary, the common mechanic arts are understood only in a limited degree; but in Egypt, the introduction of the improvements of Christian Europe has already rendered the people of that country greatly superior to the surrounding Asiatic and African nations.

The maritime commerce of Africa is carried on principally with the European colonies and the states to which they belong; on the east coast by the Arabs, and from that of Berbera, with the Hindoos; and at the port of Alexandria in Egypt, a considerable trade with various nations of Europe exists. The chief commerce of the interior is performed by caravans, consisting of numbers of camels and merchants, which cross the Great Desert in various directions. By these perilous journeys the traders procure considerable quantities of gold, ivory, and slaves: of these unfortunate beings, it is estimated that 20,000 are annually conveyed across the desert and distributed over Barbary, Egypt, Turkey, and Persia. They serve generally as domestic slaves, and are, on the whole, mildly treated.

A severer lot awaits those who, from the western shores of Africa, are carried off by European navigators: after suffering through the passage, hardships which prove fatal to a large proportion, they are sold chiefly in Brazil and the West Indies, where they are employed in the labours of the field. It is calculated that during the flourishing period of the slave-trade, 80,000 were annually transported across the Atlantic. Great Britain and the United States were formerly deeply engaged in this traffic, but both nations have, some time since, abolished it. France afterwards followed the example; and thus the export of slaves from the northern part of Guinea has in a great measure been prevented, though the numbers still procured from the southern shores of Benin and Congo, by the Spaniards and Portuguese, are but little diminished.

In various parts of Soudan and Senegambia, a traffic between the coast and the interior is kept up by means of coffles, formed of large droves of asses; and many articles are also carried for hundreds of miles on the heads of slaves, both male and female. A limited intercourse with the countries on the Niger takes place, by means of native boats, with the European traders, at the mouths of the various estuaries of that stream.

The chief part of the population of Africa is composed of negroes, who, though inferior in arts and attainments to the other races, are generally good-natured and hospitable. Like all barbarous nations, they are fond of war, and cruel to their enemies; but their domestic intercourse is friendly, and they receive with kindness the unprotected stranger. They are led away with fan-

tastic superstitions, charms, witchcraft, ordeal, &c.; but these errors never impel them to hate or persecute those who entertain the most opposite belief. Their external aspect is well known, being marked by a deep black colour, flat nose, thick lips, and coarse hair like wool.

The next great division of the people of Africa are the Moors, including the descendants of the original Arab invaders, and those whom conquest and religion have assimilated with them. They reach the banks of the Senegal and the Niger, which may be considered as the boundary of the two races, though they mingle and alternate on the opposite sides, where sometimes one, sometimes another, hold the chief sway. These people are deeply embrowned by the influence of the sun, but have not the least of the negro colour or aspect.


The Moors are a rough roving race, keeping numerous herds, chiefly of camels, with which they perform immense journeys through the most desolate tracts, and across the greatest breadth of the continent. Africa is indebted to them for all the literature she possesses; at least few of the negroes can read or write, who have not learned from them. The Moors, however, at least all that inhabit the desert, are a race peculiarly unamiable. A furious bigotry, joined to the most embittered hatred of the Christian name, renders them mortal foes to every European traveller who falls into their power.

Of the subordinate races, the Fellatas of Soudan, and the Foulahs of Senegambia, supposed to be the same people, have been, for some time, acquiring power and distinction in Central and Western Africa. The Somaulies of the east coast are but little known; they are represented to be of mild and peaceable habits, and are engaged in traffic and commerce. The Caffres and the Hottentots of Southern Africa are also peculiar races, both pastoral in their habits; the former are often engaged in war, and are amongst the most formidable in battle of the native tribes.

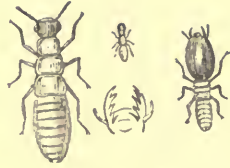
The Mahomedan and Pagan are the systems of religion most prevalent in this part of the world; the former has been established over all Northern Africa, and also in Soudan and on the east coast. The priests, or moolahs, of this faith have great influence with the natives, teaching the children to read the Koran, &c., and converting many of the Pagan inhabitants to the religion of the false prophet. Amongst the Pagan negroes the most disgusting Fetishism prevails, demanding from many of its votaries human sacrifices, and the most disgusting and foolish rites and observances.

The population of Africa has been variously estimated by different writers at from 50,000,000 to 150,000,000; but, as nothing

AFRICA.



White Ants' Nests.



White Ants.

The White Ants, or Termites, found in Western Africa, display a wonderful economy. They build conical structures so strong and firmly cemented, as to bear the weight of three or four men; and on the plains of Senegal, they appear like the villages of the natives. The destruction they effect is remarkably rapid: they destroy furniture, books, clothes, and timber of whatever magnitude, leaving merely a thin surface, and in a few hours a large beam will be eaten to a mere shell, not thicker than writing-paper.



Slave Traders on the West Coast of Africa.



Caravan crossing the Great Desert.

AFRICA.



Horsemanship and Amusements of the Moors.



Manner in which the Arabs in Morocco move their families from place to place.



Battle of Algiers.

but vague conjecture can be employed in their calculations, even in relation to those parts of the continent best known and explored, it is evident that these cannot be regarded in any other light than as a mere expression of opinion. The following estimate forms a medium between the highest and lowest :

	Sq. M.	Population.		Sq. M.	Population
Barbary.....	570,000	... 10,000,000	Upper Guinea.	280,000	... 6,500,000
Egypt.....	180,000	... 2,500,000	Lower Guinea..	260,000	... 5,500,000
Nubia.....	320,000	... 500,000	Southern Africa	480,000	... 1,500,000
Abyssinia.....	280,000	... 3,000,000	Eastern Africa.	600,000	... 3,000,000
Great Desert...	2,600,000	... 300,000	Central Africa..	3,830,000	... 13,000,000
Bergoo, Darfur, &c	540,000	... 1,200,000	African Islands.	210,000	... 3,000,000
Senegambia...	850,000	... 7,000,000	Total	11,000,000	... 57,000,000

BARBARY.

BARBARY is that portion of Northern Africa stretching eastward from the Atlantic Ocean, including Morocco, Algiers, Tunis, and Tripoli. It extends about 2100 miles from east to west, and is traversed by the Atlas Mountains, of which the loftiest pinnacles rise above the plains of Morocco to the height of 11,400 feet ; in Algiers and Tunis, however, they seldom exceed 3000 or 4000 feet ; and in the territory of Tripoli, gradually subside to that flat, sterile surface which characterizes Northern Africa.

The rivers are all unimportant, none of them, probably, being more than 200 miles in their length of course. The principal are the Tensif, Morbeya, and Seboo ; these flow into the Atlantic Ocean, and the Moulouia, Shillef, and Mejerdah, or Bagrada, into the Mediterranean Sea.

Between the mountains and the sea, there is a tract of well-watered, fertile country, from 50 to 100 miles in width : this is the most productive and best inhabited portion of Barbary. South of the mountains, and between them and the Great Desert, is another tract, dry and sandy, called the Beled el Jerid, or Land of Dates.

In Barbary, vegetation is vigorous and abundant ; all the fruits of Southern Europe come to perfection ; the excellence of the olive is particularly noted ; the vine flourishes, though the religious system of the natives forbids them from converting the grape into wine, even for exportation. Wheat and barley are the grains usually cultivated, and, notwithstanding the imperfection of the cultivation, such is the fertility of the soil and the want of a manufacturing population to consume its produce, that a large surplus accumulates in every State, which forms, when permitted, the staple article of export.

The trade of Barbary is limited; the exports consisting chiefly in the raw produce of the soil. In ancient times the African coast formed the granary of the Roman Empire; and its corn continued to find a ready market in Southern Europe till its exportation was prohibited by the absurd policy of all the Barbary States except Tunis: even there, it is loaded with heavy imposts.

The most active commerce of these States is that by the caravans with the interior country, south of the Great Desert. Tripoli sends hers by Fezzan to Bornou and Houssa; Tunis, by Gadames and Tuat, to Timbuctoo; Morocco across the broadest part of the desert to the same city, and the countries on the Senegal. Into these regions the caravans carry salt, with various articles of European manufacture.

The Barbary States, particularly Algiers, Tunis, and Tripoli, were formerly engaged in piracy: but the first is now a subject State; the others possess but few ships, and their naval strength is almost entirely prostrated. In their piratical expeditions the Barbary corsairs exhibited much courage and fierceness, and their captives were generally reduced to the most galling slavery. The subjects of nearly all the maritime powers of Europe, and also the citizens of the United States, were once, more or less, exposed to their depredations.

The government of these countries is formed on the Turkish model; being, for the most part, a pure despotism, in which but little trace of order, liberty, or regular authority, exists. The only check on the tyranny and cruelty of the rulers is found in the tumultuary sway of a brutal and licentious soldiery, who, particularly in Algiers, set up, deposed, and massacred the chief magistrate at pleasure. In Tunis and Tripoli, some amelioration has of late taken place; but in Morocco, the sovereigns of modern times are, if possible, more absolute and cruel than formerly.

The Moors, Arabs, and Berbers, are the principal races that inhabit this part of Africa. The first-named reside chiefly in the cities and towns: they are generally of middle stature, and of various shades of complexion. Like all the other inhabitants of Barbary, they are rigid Mahomedans, and hate and despise the Christians and Jews most heartily.

Those among the Moors who do not labour, are excessively indolent, and averse to exertion; and have hardly any employment or amusement except riding on horseback, and playing chess. In the former, they exhibit considerable skill; and the feats of some individuals are rather remarkable. The most conspicuous object in the dress of the Moors, and also of the Arabs, is the haick, a large piece of woollen cloth, five or six yards long, and one and a half wide, folded loosely round the body, and fastened

with a girdle round the waist. On the head, the Moors wear a pointed red cap, with a turban or sash wrapped around it.

Among these people, the women are considered beautiful in proportion to their bulk; and corpulency is, in the female sex, anxiously promoted. They dye their hair, feet, and finger-nails, of a yellowish colour, with an herb called henna, and load themselves with rings and bracelets, both on the arms and ancles. In all these countries, the women, as among other Mahomedan nations, live in strict retirement, and never appear in public without being closely veiled.

The Arabs of Africa are, no doubt, originally the same people as those of Arabia. In Barbary, they overspread all the unoccupied fertile plains, keeping large herds of camels, horses, cattle, &c.; cultivate the ground, and, when one spot is exhausted, they remove to another. They are often engaged in war with each other, with the Berbers, or the forces of the states that exact tribute from them. Their encampments are formed of tents, pitched in a circle, hence called douars: each of these is under the sway of its own sheik; and the union of a number of encampments is governed by an emir. The people, like all the Arab tribes, are equally noted for robbery and hospitality, often plundering those who had previously been the objects of their bounty. They own but a nominal subjection to the government of the states in which they reside.

The Berbers inhabit the Atlas mountains, and the country called the Beled el Jerid. They speak a peculiar language, and are supposed to be the descendants of the ancient Numidians. The Shelluhs of the southern Atlas, the Errifi, bordering on Algiers, and the Kabyles, in that state, are all tribes of this race. Those of the Atlas live chiefly by hunting, tilling the ground, and raising bees: they are mostly independent, elect their own chiefs, and have, what is rare in Africa, a republican form of government.

These people are athletic and hardy; they are dexterous marksmen with the musket, and their valour, and the rugged nature of the country, render them almost invincible. In their contests with the Moorish states, they occasionally descend to the level country, and carry their inroads to the very gates of Morocco, and other large cities. The Tuaricks and Tibboos, of the Great Desert, and the people of Nubia, are believed to be all branches of the same race.

The next class of inhabitants are the Jews: of these there are great numbers in Barbary, who are much despised, taxed, and abused, yet are permitted to engross almost every species of trade and commerce. They coin the money, and are also the principal

mechanics. Many of them acquire great wealth, which they carefully conceal, lest their rapacious rulers should rob them of it.

Besides these races, there are many negroes, brought originally from interior Africa. In Morocco, they form the standing army of that empire, and the body-guard of the sovereign.

Barbary was much more populous and flourishing in ancient than in modern times. Carthage, Numidia, and Mauritania, were all, particularly the former, renowned and important states. The Carthaginians, celebrated for their extensive commerce, were, for a time, the merchants and traders of the ancient world. Rendered illustrious by their rivalry with Rome, and their mighty struggle for universal empire, the people of Carthage were not less distinguished by their glorious fall.

These districts, being incorporated into the Roman empire, became noted for their fertility. Conquered afterwards in succession by the Vandals and the Saracens, the aspect and character of the provinces of Northern Africa became completely changed. Fez, and other cities, were, for a time, celebrated capitals, and distinguished for their learning and civilization; by degrees, however, they lost their light and intelligence, and finally, under the blighting influence of bigotry and superstition, the whole region has become rude, ignorant, and barbarous.

EXTENT AND POPULATION OF THE BARBARY STATES.

	Sq. M.	Population.		Sq. M.	Population.
Morocco.....	190,000	.. 6,000,000	Tripoli, &c...	100,000	.. 600,000
Algiers.....	90,000	.. 1,500,000	Beled el Jerid	140,000	.. 900,000
Tunis.....	50,000	.. 1,000,000	Total.....	570,000	.. 10,000,000

MOROCCO.

THE empire of Morocco occupies that part of Africa which lies nearest to Europe. It is the largest and most important part of the Barbary States, and has two sea-coasts; one extending along the Mediterranean Sea, the other along the Atlantic Ocean. The territories of this State extend about 800 miles in length, and from 200 to 300 in breadth, and contain an area of 190,000 square miles.

The loftiest part of the chain of the Atlas mountains runs parallel to the coasts of Morocco, leaving an intermediate plain, finely watered, and not surpassed in natural fertility by any part of the globe. Beyond the range of the Atlas, however, the empire includes a more arid region, named Tafilet, yielding the finest dates in the world, and rearing a breed of goats whose skin affords the materials for the fine Morocco leather.

In the southern part of this territory, and bordering on the Great Desert, is the district of Suse, a fruitful and well-settled country, over which the Emperor pretends to assume authority which is not, however, recognized by the people. It contains a number of little walled towns and villages, under the control of petty chiefs, who are frequently at war with each other, and also with the Moors and the Arabs of the desert.

Spain possesses, on the coast of the Mediterranean, the fortified towns of Ceuta, Mellila, and Penon de Velez, but without any territory attached to them; and this is now the only memorial of the long and deadly wars waged between the two nations.

Industry and commerce have, in this empire, a very limited range. Some hides, goat-skins, olive-oil, almonds, ostrich-feathers, &c., are shipped from Mogadore, which is the only port at which foreigners are permitted to trade. The usual traffic of the Barbary States is carried on from Morocco with Interior Africa. The most important manufacture is that of the leather, which bears the name of the country. It is noted for its fine and durable colour, which Europeans are unable fully to imitate.

The government of this State is a pure despotism; and every right and privilege enjoyed by the people, depends upon the mere will and caprice of the sovereign. The emperors of Morocco claim the crown as descendants of Mahomed, and seek to increase the dignity of the throne by assuming the character of prophets and saints, which, however, they do not consider inconsistent with the most unbounded indulgence of cruelty and sensuality. Some of these princes have been among the most bloody and remorseless despots on record. Hence, in consequence of their tyranny, insurrections and appeals to arms, especially by the remote mountain tribes, are of frequent occurrence.

Morocco, the capital, is situated on a very extensive plain, above which rises one of the loftiest ranges of the Atlas. The mosques are numerous, and several of them present striking specimens of Arabian architecture, particularly that called El Koutouben, the tower of which is 220 feet high. The palace forms an oblong of 1500 by 600 yards, divided into a number of inclosures, where, surrounded by gardens, are the pavilions of the sovereign, his principal officers, and ladies. Fine gardens surround the city, and spacious aqueducts, conveying water from the mountains, twenty miles distant, bear testimony to a superior state of the arts in former times. The inhabitants are estimated at from 70,000 to 100,000 in number.

Fez is situated in the northern part of the empire, in a fine, fertile district, and surrounded by numerous groves and orchards. It is a place of high celebrity, and ranked long as the metropolis

of Western Africa. This city was founded about the end of the eighth century, and rose to great magnitude and distinction. Its mosques, schools, and baths, were very celebrated. This place is now much decayed, and presents a singular mixture of splendour and ruin. It, however, still possesses some remains of the sciences which formerly rendered it illustrious; but they are nearly confined to the Koran and its commentators, a slight tincture of grammar and logic, and some very imperfect astronomical observations. The population is estimated at 80,000.

Mequinez has risen to importance by having been made the occasional residence of the sovereign. The imperial treasury in this city is reported to contain money and jewels to the amount of \$50,000,000. The inhabitants are said to be more polished and hospitable, and the females handsomer, than in the other cities of Morocco: population, 60,000.

Mogadore, the chief emporium of Morocco, was founded in 1760, by the emperor Sidi Mahomed. The houses being of white stone, it makes a fine appearance from the sea; but the interior presents the usual gloom of Moorish cities, and is enlivened chiefly by the residences of the European merchants and consuls. Population, 10,000. This city, as well as Tangier, was bombarded, Aug., 1844, by a French squadron, under the command of the Prince de Joinville, in consequence of the Moors having assisted the Arabs and Kabyles, of Algeria, then at war with the French.

Saffee, a very ancient town, with a fine harbour, though in a barren country, was the chief seat of the commerce with Europe, till the preference of the emperor transferred it to Mogadore: population, 12,000.

Farther north, on the opposite sides of a small river, are the important towns of Sallee and Rabat. Sallee, once the terror of the seas, whence issued such bands of pirates, is now still and lifeless. What remains of its commerce has been mostly transferred across the river to Rabat, or New Sallee. This place, when viewed from without, presents a picturesque grouping of minarets, palm-trees, ruined walls, and old mosques. The town has still some activity, and the markets are well supplied: population, 18,000.

Larache was once a flourishing European and Christian town; but the churches are now converted into mosques. It has been made the imperial arsenal, and is very strong towards the sea. Tangier, on the straits, derives its chief importance from the permission granted by the emperor to supply Gibraltar with provisions, and from the residence of European consuls. Tetuan, the only port within the Straits of Gibraltar, is allowed to carry on some intercourse with the English, whose vessels often take in supplies there on their way up the Mediterranean.

ALGIERS, OR ALGERIA.

ALGIERS (now called Algeria by the French), once the most powerful and enterprising naval state in Africa, and the terror of the people of Southern Europe, has become a colonial appendage of the kingdom of France. It embraces a considerable territory, extending along the northern coast of the Mediterranean Sea for 700 miles, with a breadth estimated at from 100 to 150.

This region is greatly distinguished for natural fertility. With the exception of some arid and rocky plains, it consists of valleys covered with rich pastures, fitted for the best kinds of European grain, blooming with the orange and the myrtle, and producing olives, figs, and grapes, of peculiar excellence and size. Yet the indolence of the people, the oppression of the government, the want of roads and interior communications, cause three-fourths of the country to be left uncultivated.

The trade, before the French invasion, was almost entirely in the hands of the Jews, and consisted in the export of rose-water, prepared skins, baskets formed of palm-leaves, &c., and of some oil, wax, fruits, and wool. The Algerines took in return light cloths, glass, toys, fire-arms, and powder. The inhabitants of the maritime towns of Algiers, include French and other Europeans, Moors, Jews, &c. The interior districts are in the possession of the Arabs; and the mountains of the Atlas are inhabited by a hardy and brave race of men, called Kabyles, who belong to the Berber nation.

The late government of Algiers was a tumultuary and ill-regulated military despotism. The army, composed of about 15,000 Turks, recruited from the meanest classes in the ports of the Levant, long domineered over the country. This body, at short intervals, strangled the Dey, electing in his stead the boldest and bravest of their number. The corsairs, or pirates, formed a kind of separate republic, carrying on their barbarous trade under the sanction of the prince, who received a large share of the slaves and booty.

These marauders, in 1815, suffered a severe chastisement from the American fleet; and from the English in 1816. Again, after they had for some time set the French at defiance, that nation, in 1830, fitted out a formidable expedition, by which Algiers was entirely subjugated. The Dey was dethroned and banished, and the country appears now likely to remain a permanent colony of France. The continued hostility, however, of the Arabs and Kabyles of the interior, renders it probable that but little advantage will accrue to the conquerors for at least a considerable period.

Algiers, the capital, is built on the declivity of an eminence, facing the Mediterranean, and rising by successive stages above each other, with loftier hills behind it; it makes thus a magnificent appearance. On entering the city, however, all this beauty disappears, and it is found to be a labyrinth of steep, narrow, and dirty lanes. There are several splendid edifices, particularly the palace of the late Dey, and the principal mosques. The barracks are also fine structures, adorned with fountains and marble columns; and the naval arsenal is spacious and commodious. The bagnios, or the quarters formerly occupied by the slaves, are huge but gloomy and dirty edifices. Algiers contains about 25,000 inhabitants, of whom 5000 are Europeans. The French expedition captured here 10,000,000 dollars in money, besides an ample supply of ships, artillery, and ammunition. The fortifications towards the sea are very strong, but on the land side they are by no means formidable.

In the western quarter of Algeria, the chief place is Tlemsen, once the capital of a powerful kingdom, and still containing about 20,000 inhabitants, situated in a beautiful and finely watered district. Mascara, about a mile in circuit, on the face of a mountain which commands the view of a fertile and well-cultivated plain, is an agreeable but ill-built city. Oran, on the sea-coast, long a subject of contention between the Moors and the Spaniards, remained in possession of the latter people till 1792. It has a good harbour, and a population of 10,000 inhabitants.

In the eastern part of this country is Constantina, supposed to contain about 15,000 inhabitants. It is boldly situated on a rock, precipitous on one side, where it overhangs the small stream of the Rummell. The surrounding country is fine. The site, however, is distinguished by splendid monuments of antiquity; and the ground in one place is entirely covered with the remains of broken walls, columns, and cisterns. This city was captured by the French in 1837. Bona was in modern times the chief settlement of the French African Company, which they lost during the revolutionary war. It derives consequence from the coral fishery carried on in its vicinity; and the same cause gives value to La Cala and the neighbouring island of Tabarca, which were also long in possession of the French.

TUNIS.

TUNIS is the most northern, and also the smallest, of the Barbary states: it occupies that part of Africa which approaches nearest to the Italian shores, being within 75 miles of the island

of Sicily. It extends from north to south about 300 miles, and from east to west 150. A considerable part of the country, particularly that section of it watered by the Mejerda, or Bagrada river, is highly fertile, and profusely covered with all the riches of culture and vegetation.

The situation of Tunis, like the ancient Carthage, whose site it occupies, is favourable for commerce; and the amount of trade in olives, wool, soap, and grain, is very considerable. The exportation of the latter, absurdly prohibited by the other Barbary powers, is allowed under a license from the Dey: there is also a considerable traffic with Interior Africa, for its staples of gold, ivory, ostrich feathers, and slaves. Tunis imports a variety of European goods, India stuffs, and colonial produce. There are some extensive manufactures carried on of velvets, silk stuffs, and the red caps generally worn in the Levant.

The people of Tunis, though composed essentially of the same elements as those of Algiers, have imbibed a considerably greater share of polish and civilization: and, from their intercourse with foreigners, are less bigoted than in some other parts of Barbary.

The ruler of this state was formerly a mere officer of the Turkish sultan; but Hamooda, the late Bey, succeeded in emancipating himself from this subjection in the year 1816. He established a regular administration of justice, and extended equal protection to all classes of his subjects, including Christians and Jews. Although the government is yet, in some respects, despotic and oppressive, yet, on the whole, its subjects are governed with more mildness than those of some of the other Barbary states.

The city of Tunis, only ten miles south-west from the site of Carthage, and on the same spacious bay, possesses all the advantages which raised that city to such a height of prosperity. It is the largest place in Barbary, the population being estimated at 100,000. This city has entirely renounced its piratical habits, and applied itself to several branches of useful industry. Six miles to the westward is the Goletta, the harbour and citadel of Tunis, and the naval and commercial depôt of the state. It is strongly fortified.

Of the other cities of Tunis, the chief is Kairwan, founded by the Saracens, and long the capital of their possessions in Northern Africa. On the north coast, Porto Farini, near which are the ruins of Utica, and Bizerta, have both some trade in grain; though the fine harbour of the latter is now so choked up as to allow only small vessels to enter. The chief towns on the coast reaching southward from Tunis, Monastir and Cabes, are both distinguished by a flourishing modern trade, which gives to the one a

population of 12,000, and to the other of 20,000. Sfax carries on traffic on a smaller scale. Near El Jem are the remains of a magnificent Roman amphitheatre.

TRIPOLI.

TRIPOLI is the most eastern and the least populous of the Barbary states. It consists chiefly of extensive desert plains, interspersed along the shore with occasional rich tracts of country. This state comprises a sea-coast of 800 miles, and, including Barca, its tributary, is 1300 miles in extent.

The Gharian mountains, situated at from 40 to 50 miles inland from the capital, appear to be the eastern extremity of the Atlas. They are inhabited by a race of Arabs, who have, from remote antiquity, lived in caves under ground; and a populous mountain might be passed over by a traveller, without suspecting that it was inhabited.

This state is the chief theatre of the intercourse with Bornou and Houssa, the most fertile countries in the interior of Africa. Fezzan, the great emporium of the caravan trade, as well as Barca and Augela, are tributary to the Bey; and he possesses a powerful influence over the courts of Kouka and Soccatoo. This prince has shown a more enlightened spirit, a greater desire to cultivate intercourse with the European powers, and to introduce the improvements of civilized life, than any other in Barbary. A singular absence of that jealousy which usually actuates Mahomedan courts, has been displayed in the welcome given to the British expeditions of discovery, and the zeal displayed in promoting their objects.

The authority of the Turkish government, as in the other Barbary states, was formerly established over Tripoli; but the Bey Hamet the Great, in the commencement of the last century, relieved himself from the control of its officers in a manner truly barbarous. Having invited them to a feast, he caused them all to be seized and strangled; and the Turkish soldiers being at the same time overpowered by his adherents, the sway of the Porte was entirely annihilated. This sovereign was active in promoting all the manufactures for which Tripoli was adapted, and inducing Europeans to settle in his territories.

Tripoli, the capital, is built on a low neck of land, extending for some distance into the sea. The district in which it stands forms only an oasis; and he who takes his departure from it in any direction, finds himself soon in the heart of the desert. It

BARBARY.



View of the Plain of Morocco and the Atlas Mountains.



Emperor of Morocco.




Moorish Serpent-charmer.

Among the Moors in Barbary, there are individuals who make a boast of charming serpents. They exhibit themselves to the admiring multitude, almost naked, in strange attitudes and contortions, and wound round by those reptiles, which they appear to handle with impunity.



Drees of the Moors.

AFRICA.



View of the Necropolis, or City of Tombs, at Cyrene, on the coast of Barca.

The ancient Cyrene, now Grenna, was in early times a Phœnicia, and afterwards a Grecian colony, and was long an important city. Its ruins form the most interesting object to be seen on the coast of Barca. They are situated on a high table-land, which descends to the sea by successive stages.

Besides the remains of splendid edifices, and the tombs of the Necropolis, there are several fine springs, whose waters flow among the ruins; one of these, called the Fountain of Apollo, is greatly resorted to by the Arabs.



Caravan overtaken by a Sand-storm on the Great Desert.

The most dangerous encounter experienced in traversing the Great Desert is that of the sand wind, when the sand blown up by violent storms forms an extensive moving surface, fills and darkens the air, and threatens to overwhelm and suffocate the traveller. The most terrible effects are described to have taken place, whole caravans being reported to have perished beneath moving clouds of sand.

thus cannot equal the other capitals of Barbary; and its population is not supposed to exceed 25,000. Even this is supported rather by commerce and industry, than by the limited productions of the soil. Tripoli is not a handsome city; yet its palace, and the generality of its mosques, have some beauty: and there is a triumphal arch, and several other interesting remains of antiquity. The fortifications, consisting of the castle and several batteries, possess some strength. The name of Tripoli is familiar to the American ear from having been the scene of the exploits of Preble, Decatur, and other gallant spirits, whose deeds shed a lustre over the infant navy of their country.

To the eastward of the capital, and in its close vicinity, begins a dreary portion of the Great Desert of Africa: about 70 miles, however, to the eastward, the district of Lebda presents a more smiling appearance; here, thick groves of olive and date trees are seen rising above the villages, and a great space is covered with luxuriant crops of grain. A similar country continues to Mesurata, to the east of which is also a plain singularly fertile.

Mesurata carries on a manufactory of carpets, and a considerable trade with Central Africa. At the termination of the rich plain on which it stands, commences the desolate expanse of the Syrtis. Stretching around the Gulf of Sidra, or Syrtis, for 400 miles, it presents an almost tenantless and desolate waste, except occasionally some little valleys or detached spots, traversed by the Arabs, with their flocks, herds, and moveable tents.

BARCA, the ancient Libya, is separated from the settled districts of Tripoli by the desert of the Syrtis. It was, in ancient times, noted for its fertility, but hardly any part of its soil is now cultivated. On this coast the Greeks founded Cyrene, one of their most flourishing colonies. At present, it is abandoned by all civilized and industrious nations; and with the exception of a few poor villages, is occupied exclusively by the wandering Arabs with their flocks and herds.

Bengazi, the ancient Berenice, is now only a miserable village. Every trace of the ancient city appears to have been buried under the sands of the surrounding desert. The range of valleys, however, east of Bengazi, is singularly picturesque, their sides being, in many places, steep and rocky; yet every cleft is filled with a brilliant vegetation.

The ruins of Cyrene, which may be said to be a recent discovery, form the most striking object in this remarkable region. There are the remains of a spacious amphitheatre, as well as numerous buildings and statues; but the most striking feature consists in the Necropolis, or City of the Dead, consisting of groups of tombs, and sarcophagi, rich in ornaments and inscriptions, and presenting

the appearance of gay and splendid streets. Derne and Bengazi are the only places in Barca at all deserving the name of towns. They are both the residence of governors dependent upon the pacha of Tripoli. The former was taken by General Eaton, an American, in the year 1805.

BELED EL JERID, (OR D'JERID.)

THE Beled el Jerid, or Land of Dates, is a hot, sandy region situated between the Atlas mountains and the Sahara, or Great Desert, and stretching from Morocco to Tripoli. The precise limits of the country are not accurately defined; but it is probably about 800 miles in length, and from 160 to 200 in width. This territory is entirely in the interior; and is known to the civilized world only from the descriptions of the natives; never having been explored by any Christian traveller.

The climate is extremely sultry: its rigours are, however, somewhat allayed by the cool breezes from the Atlas; yet, during the summer months, the hot winds of the Sahara render the heat almost insupportable. Rain, as in the desert, seldom falls, but the dews are heavy, and refresh to some extent the thirsty soil. Water, though scarce near the surface, may be found in nearly all parts of this region, by digging to the depth of from 20 to 200 feet. This water, the Arabs say, springs up from the sea, under ground.

That part of the country lying along the edge of the Great Desert, partakes of the same dry and barren character, but is interspersed with occasional fertile and well-cultivated spots. In the more northern districts, at the base of the mountains, the soil derives from the small streams poured down from the Atlas, a degree of fertility which enables the inhabitants to cultivate to some extent, barley and other products. Dates are the great staple of the country, and abound in all quarters; they are of excellent quality, and are raised in such abundance as to form the chief food of the population. Camels, asses, and goats, are the principal animals; the first are employed to a considerable extent by the inhabitants, in the caravan trade across the Great Desert.

The territory comprising the Beled el Jerid is not under the control of any monarch, or general government, but is inhabited by a number of small Berber tribes, who are mostly independent and elect their own chiefs. The Marabouts, or priests, possess among these people great influence and consideration. Some tribes of Arabs live interspersed with the Berbers.

But little is known of the manners, customs, or habits of the people; but in these they are, no doubt, similar to the same races

in other quarters. The towns are small, and but few in number; they are nearly all inclosed by walls, and are inhabited, some by two, and others by three different tribes. They are, in consequence, divided by interior walls into distinct sections. Furious contests often occur between the tribes in these towns, in which event, the gates connecting the different quarters are closed until peace is restored. Eghwaat, Tuggurt, Wargelah, Gardeiah, and Gadames are the principal towns.*

GREAT DESERT.

THE Great Desert constitutes an immense range of territory, which occupies nearly one-fourth of the surface of Africa. It extends from the Atlantic Ocean to the Red Sea, and from Barbary to Soudan, and is more than 3000 miles in length, and from 800 to 1000 wide.

This wide expanse of country, the most dreary and desolate on the face of the earth, forms an obstacle to the intercourse of nations, greater than is opposed by the widest oceans. Yet, the daring spirit of enterprise has induced human beings to occupy every extremity, or corner, in which subsistence could, by any means, be procured; and they have formed routes, by which regular journeys may be performed across this vast and sterile region.

The term, Sahara, is usually applied to that part of the Great Desert lying westward of Fezzan; to the eastward it is called the Libyan, and between the Nile and the Red Sea, the Nubian desert. The surface of the Great Desert does not consist entirely of one uniform plain of sand. In the most level tracts it has been blown into heaps, or hillocks, steep on one side, which remarkably increase both the dreary aspect of the region, and the difficulties with which the traveller has to contend. The horrible spectacle of the bones of animals and human beings which strew the ground, and sometimes crackle unexpectedly beneath the tread of the traveller or his camel, lends, at intervals, additional terrors to the scene.

The most remarkable feature of the Great African Desert, consists in the oases. These are detached fruitful spots, over which springs, bursting forth amid the desert, diffuse a partial verdure

* The most recent information respecting this country, has been communicated by W. B. Hodgson, Esq. who was attached to the late American Consulate-General in Algiers. The towns inhabited by two or more tribes, have been denominated by that gentleman, "*Bigential towns*."

and fertility. They are, in some instances, embellished with flowering shrubs of peculiar beauty; whole tracts being covered with forests of acacia, from which rich gums distil, and with groves of the date and lotus, yielding sweet fruits and berries. The most important of these are Fezzan, Tibesty, Bilmah, Agdass, Twat, and Tedeekels.

FEZZAN is a large oasis, about 300 miles long and 200 broad, sometimes dignified with the title of kingdom. Nature has scarcely distinguished it from the surrounding desert: it is not irrigated by a stream of any importance. The inhabitants, however, raise up the water, which is always found at a certain depth under ground, and thus form a number of small oases, in which dates and some grain can be reared, and where a few asses and goats, and numerous camels, are fed. It is the inland trade that the inhabitants regard as the chief source of animation and wealth.

Fezzan lying due south from Tripoli, and about midway between Egypt and Morocco, is the most central point of communication with Interior Africa. Through these resources, the country is enabled to maintain a population of about 70,000. The sultan is tributary to the bey of Tripoli.

Mourzuk is the chief seat of commerce. It contains remains of ancient stone edifices; but the present structures are poorly built of mud. Zuela, Gatrone, and Tegerhy, are small towns on the eastern frontier. Traghan, near Mourzuk, has a thriving manufactory of carpets. Sockna, in the desert to the north, on the road from Tripoli, forms a caravan station.

TIBESTY, a country but little known, is situated south-west from Fezzan, and is separated from it by a desert of some extent. The people, rude and ferocious, have been subjected to the control of that state. There are a few small villages in Tibesty, of which Arna, Aboo, and Berdai, are the chief. Caravans sometimes pass through this country from Fezzan to Bergoo, or Waday.

North-east from Fezzan, is Auguela, an oasis, known upwards of 2000 years ago to the Greeks and Egyptians, by almost the same name. The town is a dirty ill-built place, about a mile in circuit. Siwah, 200 miles to the eastward of Auguela, is a small but productive oasis, containing a town of the same name, with 2000 inhabitants. It is interesting from its vicinity to the ruins of the temple of Jupiter Ammon, so celebrated in ancient times, and to which Alexander the Great paid a visit.

El Khargeh and El Dakhel, are fertile spots in the desert, lying about 200 miles westward from the Nile: the first contains a small town of about the same size as Siwah; in its vicinity are the remains of magnificent temples, consisting of immense masses

of stone. Siwah, El Khargeh, and El Dahkel, and a few still smaller oases, are under the dominion of the Pacha of Egypt.

The most interior part of the desert, between Fezzan and Central Africa, is occupied chiefly by two native tribes, the *Tibboos* and *Tuaricks*, who are both supposed to be tribes of the ancient Berber race: the former are found on the caravan route to Bornou; the latter, more westerly, on that of Kano and Kashna.

The Tibboos are nearly as black as negroes, but with a different physiognomy. They subsist on the milk of their camels and the produce of a few verdant spots scattered amid the desert; this they seek to aid by a little trade with Fezzan, and not unfrequently by the plunder of the caravans. Bilmah, the Tibboo capital, is a small, mean town, built of earth: the other villages are still smaller and inferior.

The Tuaricks are the most renowned of the desert tribes; they are tall, erect, and handsome, with an imposing air of pride and independence. Their skin is not dark, unless where deeply embrowned by exposure to the sun. They hold in contempt all who live in houses and cultivate the ground, deriving their subsistence from pasturage and plunder; and they also carry off and sell as slaves, the inhabitants of the Tibboo villages and other tribes, with whom they are often at war. They possess, it is reported, the kingdom of Agdass, whose capital, of the same name, long celebrated as a commercial emporium, is supposed even to equal Tripoli; but our information respecting it is very scanty.

The tribes, occupying the western region of the desert, appear to be all Moors, or Arabs, originally from Morocco, and who have brought with them their usual pastoral, warlike, and predatory habits. They often meet with a rich booty in the vessels which suffer shipwreck on the dangerous shores of the Sahara, and which are always plundered with the most furious avidity: the only hope of the wretched crews is to be able to tempt their captors by the promise of a high ransom, to be paid at Mogadore.

These dreary regions are sometimes animated by the passage of the great caravans between Morocco and Timbuctoo. At Tisheet and Taudenry, are extensive mines of rock-salt, a product in great demand over all the populous regions of Central Africa. The trade in this article has given to Walet an importance nearly equal to that of Timbuctoo; and Aroan, also, derives from it a population of about 3000.

The principal tribes of the Western Desert are the Mongearts, Wadelims, or Woled Deleym, Woled Abousseba, Trasarts, Braknaks, &c. But the chief state occupied by the Moors, is Ludamar, on the frontiers of Kaarta. The bigotry and ferocity of the

race were strongly marked by the treatment which Mr. Park met with, during his captivity. Benowm, their capital, is merely a large encampment of dirty tent-shaped huts.

In the heart of the Great Desert, between Gadames and Timbuctoo, is the district of Tuat; inhabited by a mixture of Arabs and Tuaricks, in no respect superior to the rest of the roving tribes. Aghably and Ain-el-Saleh, their chief towns, are frequented as caravan stations. Tedeekels, to the westward of the latter, is an oasis, similar in character to the others, and inhabited by people of the same description.

That part of the Great Desert adjoining Suse, is, together with a portion of that district, governed by Sidi Ishim, an independent Moorish prince, who rules over a mixed population of Moors and negroes. His country has become a great depôt for the trade between Morocco and Timbuctoo. The little towns of Noon, Akka, and Tatta, are the chief caravan stations.

REGION OF THE NILE.

THE REGION OF THE NILE comprehends the north-eastern section of Africa, and includes the countries bordering on the river Nile, and watered and fertilized by that celebrated stream and its various tributaries. It comprises Egypt, Nubia, Abyssinia, Kordofan, Darfur, Fertit, &c.

This division of Africa, for an extent of more than twelve hundred miles southward from the Mediterranean Sea, consists almost entirely of a vast expanse of desert sand, occasionally interspersed with arid and rocky mountains, and also with a few rich and productive tracts. Farther to the south, it comprises the elevated and fertile, but barbarous region of Abyssinia; and also the unexplored countries, extending to the westward, and traversed by the lofty chain called the Mountains of the Moon, or the Donga Mountains, which, though known 2000 years ago, are yet as much hidden from the view of civilized men as at that distant period.

The chief feature of this great region is the memorable Nile: that renowned stream, recalling the days of Moses and of Pharaoh, and the earliest dawnings of history, is formed of two principal branches, the Abawi, or Blue River, and the Abiad, or White River; the former rises in the high fertile regions of Abyssinia; and the other in the still more elevated Mountains of the Moon, descending from whence, and each flowing for hundreds of miles, they unite their waters in the territory of Sennaar, and form the celebrated river of Egypt.

One hundred and eighty miles lower down, this stream receives its last tributary, the Tacazze, from the east, thence traversing a series of cataracts, and flowing through Nubia and Egypt, after a course estimated altogether at 2800 miles, it pours its fertilizing flood into the Mediterranean Sea. The principal channels are the Rosetta and Damietta; these inclose between them a rich triangular tract of country called the Delta, celebrated from the earliest times for its fertility and the profusion of its rich products.

The Nile is remarkable for flowing the last 1600 miles of its course without receiving the smallest accession to its stream; and it is said to be larger and deeper 1800 miles from its mouth, than within 100 of that point. This river was adored by the ancient Egyptians as the tutelary deity of the country. When the waters began to rise, the inhabitants celebrated the festivals called the Niloa, sacrificed a black bull to the divinity, strewed lotus flowers on the surface of the stream, and practised other profane and heathen rites in token of their deep sense of its importance and value.

EGYPT:

EGYPT, now the most powerful and important state in Africa, is distinguished for its early progress in the arts and sciences, and for the extensive place it fills in sacred and profane history. Its mighty pyramids, splendid obelisks, and the ruins of its ancient cities, all attest its former magnificence.

Egypt is encompassed on the north and east by the Mediterranean and the Red Seas, and on the south and west by Nubia and the Great Desert. From the Mediterranean to Assouan it is 600 miles in length, and from the eastern oases of the desert to the Red Sea 300 or 400 miles in breadth, and contains an area of about 200,000 square miles.

Of this great region only one-fourteenth or fifteenth part is capable of being cultivated. That portion of Egypt bordering on the Mediterranean Sea consists of a highly productive alluvial plain upwards of 100 miles wide on the coast, and narrowing to the southward almost to a point; this forms the renowned Delta, so noted in all ages for its fertility: from thence to the southern bounds of the country a strip of territory, four or five miles wide along the banks of the Nile, and inclosed on either side by low ridges of barren hills, comprises all the fertile soil of Upper Egypt; beyond these rocky barriers the surface consists of wild, sandy wastes, the domain of rude wandering Arabs. The country is divided into Upper, Middle, and Lower Egypt.

The fertility of Egypt depends almost entirely upon the floods of the Nile. In the lower part of its course that river is on a level with the districts which it intersects, and when swelled by the autumnal rains of Central Africa overflows them entirely; and the fertilizing mud deposited by the waters of the river renders the land extremely productive. The towns of the Delta are all built upon artificial mounds, consisting of huge masses of unburnt brick: some are very ancient; and their formation is supposed to have been among the labours to which the Israelites were subjected by their Egyptian task-masters. During the overflow, intercourse between these places is carried on by means of boats.

Lake Mœris, so celebrated in ancient times as an artificial work, is, at present, called Birket Karoon, and is almost dried up. The district in which it lies, 50 miles south-west from Cairo, called the Fayoum, is one of the most fertile in Egypt. Of the other lakes the Natron, or Soda, is remarkable. The lakes Mareotis, Bourlos, and Menzaleh, at the mouth of the Nile, are more properly inlets of the sea.

Canals are numerous in Egypt, some of which are the remains of similar works constructed more than 2000 years ago. The greater number are used merely for the purpose of irrigating the soil, and others for navigation. The most important of the latter, are Joseph's canal, on the west side of the Nile, 100 miles long and from 50 to 300 feet broad; the Abou Meneggy canal, on the east side, also about 100 miles in length. The canal of Cleopatra, now the Mahmoudie, was, some years since, re-opened by Mahomed Ali: it is 60 miles long, 90 feet broad, and 18 feet deep. From 150,000 to 250,000 men were employed on this work for twelve months, during which period so little regard was paid to their health and comfort, that 30,000 of them are said to have perished.

This canal connects Alexandria and Rahmanieh on the Nile. The canals of Egypt, passing through a perfectly level country, are constructed without locks.

The climate is in general hot, and is moderate in Lower Egypt only. The great heat, however, produces the most exuberant vegetation. The Khamsin, (a hot, dry wind which blows from the desert,) the plague, and ophthalmia, are the peculiar torments of Egypt. It has but two seasons, spring and summer; the latter lasts from April to November. During this period the sky is always clear, and the weather hot. In the spring the nights are cool and refreshing.

Formerly, it seldom ever rained in Egypt, but at Alexandria it now rains for 30 or 40 days, and at Cairo there are from fifteen to twenty rainy days every winter. It is supposed that this re-

EGYPT.



Papyrus Plant.

The Papyrus is the plant from the fibres of which the ancients made their paper. It grows eight or ten feet high; and is found in Egypt, Syria, and Abyssinia. Ropes, matting, and baskets, are at present made of its stems.



Egyptian Arum.



Carthamus Tinctorius.

The Egyptian Arum, or Arrow Root, is used for the same purposes as the West Indian production of the same name. The Carthamus Tinctorius, or Safflower, bears large orange-coloured flowers, that are much used in dyeing and colouring.



Nymphaea Lotus, or Sacred Lotus.

The Sacred Lotus was consecrated by the ancient Egyptians to Isis and Osiris; and worshipped by them as an emblem of the creation of the world from water. The Castor-oil Plant is extensively cultivated in Egypt, and large quantities of the oil are produced.



Castor-oil Plant.



Zyzypus Lotos, Barbary.

The Zyzypus Lotos bears a berry that, when ripe, tastes like gingerbread. One of the fables of the ancients was, that this fruit had the power of making those who fed on it forget their native country.



Kuara Tree, Abyssinia.

The bean of the Kuara Tree has been used from time immemorial in Africa for weighing gold. The term carat, employed with us to denote the fineness of that metal, and also the weight of diamonds, is supposed to have been derived from it.

AFRICA



View of one of the principal Squares of Cairo.



Mosque of the Sultan Hassan, Cairo.



Cleopatra's Needle. Pompey's Pillar.

Head of the Sphinx.

Cleopatra's Needles and Pompey's Pillar, at Alexandria, are remains of the ancient city. The first consist of two Egyptian obelisks, each formed of a single stone, and about sixty feet high; they are nearly all covered with Hieroglyphics—only one of these is standing, the other is lying on the ground. Pompey's Pillar is a Roman column, ninety-five feet in height. The pedestal, the shaft, and the capital, consist each of a mass of the finest granite. It is supposed to have been erected by the Emperor Dioclesian.

The Sphinx is a gigantic image, representing the body of a lion with a human head. It stands about 300 feet from the base of Cephrenes, the second pyramid. It had long been buried in the neck, but the sand was sometime since cleared away, and the whole found to be about 125 feet long, and near 60 high. The body is monolithic, or formed of a single stone, but the paws, which are thrown out fifty feet in front, are constructed of masonry. The body of the Sphinx is again covered with sand.

markable change is owing to the immense plantations of the *Pacha*, twenty millions of trees having been planted below *Cairo*. The contrary effect has been produced in Upper Egypt by the destruction of the trees there.

The chief products of this country are Indian-corn, rice, wheat, barley, and millet; also flax, hemp, indigo, cotton, &c.: palm, and date groves, with the olive, apricot, citron, lemon, and acacia or gum-arabic, and various other useful and ornamental trees, cover the country. Roses are raised in large quantities, and rose-water forms an important article of export. Marble, alabaster, porphyry, jasper, granite, salt, natron, nitre, alum, &c., abound.

The inhabitants devote themselves to agriculture, the raising of bees and poultry, the preparation of sal-ammoniac, the manufacturing of leather, flax, hemp, silk and cotton, carpets, glass, and potters'-ware. Constantinople is supplied with grain from Egypt, which, when a Roman province, was called the granary of Rome. The coasting-trade is considerable, and much inland traffic is carried on, chiefly with Syria, Arabia, and Western Africa. Cotton, indigo, sugar, rice, natron, nitre, soda, wool, hides, and many other articles, are exported to various quarters.

Oxen of a large breed, and tame buffaloes, are used in agriculture; the animals of burden are camels, horses, and asses; goats are numerous, and the ichneumon, the active enemy of serpents and lizards of all kinds, and also the destroyer of the eggs of the crocodile, is domesticated and kept, as cats are with us, by the inhabitants. Crocodiles and hippopotami abound in the Nile in Upper Egypt, and lions, hyenas, and antelopes, in the adjacent deserts.

Chickens are hatched artificially in ovens constructed for the purpose; the birds, however, are not so robust as those produced in the natural way. Vast numbers of bees are also raised, and on a failure of the verdure in one spot the hives are placed in boats belonging to persons who devote themselves to that employment, and conveyed to places up or down the Nile where flowers and vegetation abound: here the industrious little insects collect their rich store from the adjacent luxuriant fields; when the hives are filled, they are, on the payment of a small compensation, returned to their owners.

The people of Egypt consist of Copts, the descendants of the ancient Egyptians, who are Christians of one of the branches of the Greek Church; the Arabs, the most numerous race, divided into Fellahs or peasants; and Bedouins, the wandering tribes of the desert. The Turks, though the ruling people, have never been numerous in this country. The Mamelukes, that remarkable race of military slaves, who were long the masters and

plunderers of Egypt, have been entirely exterminated. Besides these, there are Jews, Greeks, Armenians, and some Europeans in the service of the government.

The prevailing language is the Arabic, and the predominant religion is that of Mahomed, of which the Pacha has declared himself the head and director; he has curtailed the power of the priests, and has also done much to lessen the prejudices of the Mussulmans against Christians.

The murder of the Mameluke chiefs, in 1811, subjected Egypt to the sway of Mohamed Ali, who had received from the Porte, five years before, the appointment of pacha, but who, profiting by the distractions of the Ottoman empire, has established a power wholly independent. He also acquired Syria, Cyprus, and Candia, extended his dominion southward along the Nile as far as Senaar and Kordofan; and in Arabia, has added to his domain the sacred territory of Mecca, as well as Medina and Yemen. In 1840, Mahomed Ali was compelled by the united arms of Great Britain, Russia, Austria and Prussia, to relinquish Syria to the Sultan; he was, however, confirmed in the government of Egypt, and his other possessions.

His territories extend, therefore, in Africa, from Abyssinia to the Mediterranean Sea, 1400 miles, and in Asia from the strait of Babelmandel to the confines of Syria, almost 1600 miles in length, and in breadth from the oases of the Libyan desert to the interior regions of Arabia. This new empire, though less important since the retrocession of Syria, is still more extensive than that of the Mameluke Sultans, the Ptolemies, or the Pharaohs, and contains 6,000,000 inhabitants, of which Egypt itself comprises from 2,000,000 to 3,000,000.

The army of the Pacha is powerful and efficient; it amounts to 140,000 men, and has been organized and disciplined in the European manner by French officers. The navy consists of nine ships of the line, six frigates, eleven smaller vessels, and three steam-ships: it is manned by 16,000 sailors.

At Cairo there is a military college with 1400, and at Alexandria a marine academy with 860 pupils; these are mostly Arabs, and they are instructed by Europeans. The students in the first are destined for officers in the army, and the others for the navy. A cannon-foundry and a manufactory of arms and gunpowder have been also established at Cairo.

Mahomed Ali is particularly attentive to the public security: he takes, therefore, all Europeans under his immediate protection, and allows no one to be molested on account of his religion: strangers, also, may travel from one end of Egypt to the other, with perfect safety. He has done much for the commerce and industry as well as civilization of Egypt, and has established a bet

EGYPT.




Alexandria, Egypt.



Distant View of the Pyramids.

The Pyramids stand on the west bank of the Nile, above Cairo. They are about forty in number, arranged in five groups, and are scattered along the bank of the river for a distance of sixty miles.



The Great Pyramid.



Entrance to the Second Pyramid.

Cephrenes, or the second pyramid, was first opened by Mr. Belzoni, in the year 1818. At the end of a long passage, he found a chamber forty-six feet by sixteen, and twenty-four feet high, in which was a sarcophagus, or stone coffin. It contained a small quantity of bones, found to be those of the cow, one of the chief objects of ancient Egyptian worship.

AFRICA.



Ruins of Antinoe, situated on the east bank of the Nile, 170 miles above Cairo.

The Ruins of Antinoe extend about a mile in every direction. They are the remains of a city built in the Greek style, by the Emperor Adrian, with the design of uniting the elegance of classic architecture with the colossal grandeur of the Egyptian. The theatre, the hippodrome, the principal street, a triumphal column, a triumphal arch, and a great gate, may still be traced.



Ruins of Anteopolis, 260 miles above Cairo.

At Gau e Kebir, situated on the east bank of the Nile, some massive ruins are to be found, the remains of the ancient city of Anteopolis. Traces of a temple 230 feet by 150, are still existing; the columns have their capitals formed of representations of the leaves of the date palm, and, being surrounded with groups of those trees, of which they present a faithful copy, produce an interesting effect.



Portico of the Temple at Eneh, on the west bank of the Nile, 310 miles above Cairo.

Eneh is a considerable modern town. It occupies the site of the ancient Latopolis; and contains an Egyptian temple, the portico of which is remarkable for its beauty. The zodiac with which its cupola is adorned, forms one of the most remarkable ornaments of ancient science, and has given rise to much controversy.

ter system of law and order than that unfortunate country has experienced since the days of its most potent monarchs.

The Pacha encourages every species of industry, and is studying to introduce the arts, the sciences, and improvements of Europe. He is, however, the absolute lord of the soil, and the productions of the country, and is also the principal merchant; and no one can deal with foreigners without his consent. His revenue is about 18,000,000 dollars, derived from taxes of various kinds, duties on imports, and the sale of cotton, indigo, sugar, rice, &c., which he monopolizes, purchasing those articles at a low rate from his subjects, and selling them at a great advance to foreigners.

The government of Mahomed Ali is thus one of the most despotic in existence; and, notwithstanding the advances that have been made towards civilization, the mass of the people are greatly oppressed by the heavy exactions and severe duties required of them. When recruits are wanted for the public service, the villages are often surrounded by soldiers; the most able-bodied of the men are dragged from their families, loaded with chains on the least reluctance being expressed, and sent to the army or navy. Still, Egypt, depressed and degraded under the government of the Mamelukes and the Turks, has been raised by the energetic administration of its present ruler to a degree of distinction that the country has not enjoyed for ages; and, though by means in some instances not the most creditable, yet he has founded an empire of such importance, as to excite the attention and command the respect of the most powerful European states.

Egypt abounds in some of the most remarkable antiquities in the world: of these, the pyramids are, perhaps, the most astonishing monuments of human labour in existence. The two largest are those of Cheops and Cephrenes; the former is 461 feet high, with a square base of 693 feet in extent, and occupying about eleven acres of ground. This pyramid can be ascended in about twenty minutes, and consists of 206 steps of stone, from one to four feet in height, each tier retiring from the one below, so as to form a series of steps from the bottom to the top.

At the foot of Cephrenes is the celebrated Sphinx, an imaginary monster, with a lion's body and a human head, cut out of the solid rock; it is in a lying posture; the head and neck are about 30 feet high, and the body, though covered with sand, has been found to be 125 feet long. There are, also, in Egypt, extensive catacombs existing in various places, from which mummies, or embalmed bodies, are obtained. Some of these were deposited 3000 or 4000 years ago.

Thebes, in Upper Egypt, is rendered famous by the description of the ancient writers, as the city of an hundred gates, from each

of which a thousand warriors went forth equipped for battle. This place, when Greece was just emerging from barbarism, and before Rome was built, was the most magnificent city in the world. The splendid description given of it by the Greek writers were long considered fabulous, but the observations of modern travellers prove their accounts to have fallen short of the reality.

The ancient city was 23 miles in circuit, and nearly all of this space is now filled with its ruins. The banks of the Nile for an extent of between seven and eight miles, are covered with magnificent portals, obelisks decorated with sculpture, forests of columns, and long avenues of colossal statues. One of the temples is a mile and a half in circumference. It has 12 principal entrances; the body of the temple consists of a prodigious hall, or portico; the roof is supported by 134 columns. Four beautiful obelisks mark the entrance to the shrine, a place of sacrifice, which contains three apartments built entirely of granite.

The temple of Luxor probably surpasses in beauty and splendour all the other ruins of Egypt. In front, there were, until lately, two splendid obelisks of rose-coloured marble, 100 feet high: one of these has been conveyed to Paris, and now stands in that city. But the objects which most attract attention are the sculptures, which cover the whole of the northern front. They contain, on a great scale, a representation of a victory gained by one of the ancient kings of Egypt over his Asiatic enemies. The number of human figures introduced amounts to 1500; 500 on foot, and 1000 in chariots. Such are some of the remains of a city which perished before the records of authentic history begin.


Cairo, or Grand Cairo, the capital of Egypt, is situated on the east bank of the Nile, 130 miles from the sea: it comprises Old Cairo, New Cairo, and Boulac; it is the largest and most populous city in Africa; and throughout that region and Arabia, Cairo is considered the queen of cities, the city without a rival: its splendour forms one of the chief themes of eastern romance. Europeans and Americans find little, however, in its present aspect corresponding to the ideas produced by oriental description.

The streets are mere winding alleys, unpaved, and filled with clouds of dust, caused by the concourse of men, camels, and asses, which pass through them. The houses are built of stone and brick, with terraces and flat roofs, and the windows are often glazed with coloured glass. There is a prodigious number of gardens in the city. The mosques are covered with Arabesque ornaments, and adorned with handsome minarets. The waters of the Nile are received by canals into a great number of docks, or artificial ponds, in different parts of the city. Cairo has a flourishing trade with the interior, by caravans. Population, 300,000.


EGYPT.



Portico of the Temple at Dendera.



Part of a Wall at Dendera, covered with the Hieroglyphical Sculptures of the ancient Egyptians.



Interior of the Temple at Dendera.

Dendera, the ancient Tentyra, is 240 miles above Cairo, on the west side of the Nile, and about a quarter of an hour's walk from the river. The ruins found here cover a space a mile long by half a mile wide. The most entire edifice remaining is an Egyptian temple, 265 feet long by 140, and 60 feet high in front. It is remarkable for the vast amount and variety of the hieroglyphical sculptures with which its walls are covered, both outside and in. A part of the ceiling of the interior, where the sculptures are supposed to represent the twelve signs of the zodiac, has been cut out and conveyed to Paris.

AFRICA.



Ruins of Karnac, at Thebes.



Principal Hall at Karnac.



Ruins of the Temple of Luxor, at Thebes.

This city is beginning to imbibe some of the elements of Christian civilization. A scientific society and various schools on the European plan have been founded, and printing-presses have been established by the government, at which a number of Arabic translations, from the most celebrated French and English works, have been printed. Hotels are kept in Cairo on the plan of those in Paris, though in a somewhat inferior style.

Alexandria, on the Mediterranean Sea, a few miles to the westward of the Rosetta mouth of the Nile, is one of the most renowned cities in the world. After being for ages in a state of decay, it is now lifting its head from the dust. The Pacha seems determined to raise it to importance; and it may perhaps become again a vast emporium. It is now the chief sea-port and naval station of Egypt, and is connected with the Nile by the Mahmoudia canal; its commerce, which has of late years greatly increased, is now considerable. Vessels of nearly every European nation are to be found in its harbour; and steam-boats run to all the principal sea-ports in the Mediterranean. The population, a few years ago estimated at 20,000, is now supposed to amount to nearly three times that number.

This city was founded by Alexander the Great, and soon rose to wealth and distinction. It was the capital of the Ptolemies, and for science and literature was second only to Rome. It contained at one time 600,000 inhabitants. After its capture by the Saracens, it began to decline; and the discovery of the passage to India by the Cape of Good Hope, destroyed its commercial importance. At present it consists of narrow, crooked, and dirty streets, with lofty buildings.

An immense accumulation of ruins, mostly buried in the sand, Pompey's pillar, Cleopatra's needles, the cisterns, catacombs, and columns, some entire and some broken, scattered here and there, are the remains of the ancient Alexandria: these, however, are not of Egyptian, but of Greek, or Roman origin; and, in comparison with the pyramids, are quite modern.

Rosetta stands on the west branch of the Nile, four miles from its mouth, and is completely environed by the blooming groves and rich gardens of the Delta. It is built in a better style than most of the Egyptian cities, and has been long a place of considerable importance; but is now on the decline, much of its trade having been transferred to Alexandria. Population, 15,000.

Damietta is built on the eastern branch of the Nile, 10 miles from the sea. The appearance of the town is beautifully picturesque, and the country in the neighbourhood is the most fertile and best cultivated in Egypt. Like Rosetta, this city is also of less importance than formerly. Population, 25,000.

Tanta, in the centre of the Delta, is distinguished by a splendid mosque, built in honour of a famous Mahomedan saint, to which near 150,000 pilgrims annually resort from various countries, some even from Darfur. Minieh, Achmounien, and Manfalout, are all places of some note, above Cairo. Siout, 160 miles above this city, has 20,000 inhabitants. It lies on the west side of the Nile, two miles from the river, and is the chief point from which the caravans take their departure to Nubia and Interior Africa. Akhmin, above Siout, has a population of 10,000, and Girge, Kenneh, and Esneh, are among the chief towns in Upper Egypt: the latter has some manufactures of cotton shawls, and pottery. Assouan, the ancient Syene, the most southern town of Egypt, has some trade in dates. Three miles above this place is the first cataract of the Nile, described by the ancient writers as a prodigious fall; but which is now found to be nothing more than a turbulent rapid.

Suez, at the head of the Red Sea, is surrounded by a sandy desert. It has a large trade with Arabia by caravans, and also by sea; and steam-ships often ply between this place and Bombay. Population, 5000. Cosseir is a sea-port on the Red Sea, and has some trade in grain. The country around it is a desert.

NUBIA.

NUBIA is an extensive region lying south of Egypt, and extending to the confines of Abyssinia. It is bounded on the east and west by the Red Sea and the Great Desert: nearly the whole country is composed of rocky and sandy deserts. The atmosphere is dry, the summer hot, the climate healthy, and the plague unknown: the whole region, together with Kordofan, adjoining it on the south-west, is now subject to Mohamed Ali, the Pacha of Egypt, having been conquered by him a few years since. Length, 800 miles; breadth, from 350 to 500. Area, about 320,000 square miles.

The little fertility which Nubia possesses is artificial, being produced by raising the water of the Nile, by means of wheels worked with oxen, to the level of the highest banks: in this way a strip of land of from one-eighth of a mile to half a mile in breadth is rendered productive, on which is cultivated dhourra, barley, cotton, tobacco and indigo.

The territory of Sennaar, bordering on Abyssinia, does not altogether partake of the barrenness so general in the greater part of Nubia; some portions of it are comparatively fertile, being watered by the tropical rains which are here considerable, though not so violent as in regions immediately under the equator.

NUBIA.



Memnonian Statues, at Thebes, called Jama and Chama by the natives.

The Memnonian Statues at Thebes, now much mutilated, are fifty-two feet high, and are each composed of a single block of granite. One of them appears from inscriptions to have been the vocal statue of Memnon, celebrated by the ancients as emitting a musical sound at sunrise, or when struck, at particular times of the day. No modern visiter, however, has been able to elicit more than the usual sound made by percussion upon granite; and there seems no doubt that the musical tones were produced by some contrivance of the Egyptian priests.



Specimen of the hieroglyphical painted sculptures, found on the walls of the ancient Egyptian tombs. This is supposed to represent Osiris, the chief deity of Egypt, judging the dead.




Modern Egyptian Bath.

AFRICA.



Portico of the Temple at Edfou, Upper Egypt.



Interior of the Temple at Edfou.



Cataracts of the Nile, Upper Egypt.

The Cataracts of the Nile do not correspond, at the present day, with the descriptions given of them by the classic writers. They are mere rapids, up and down which the Arabs ascend and descend with their boats. It is evident that a great change has taken place in the condition of the river here, since the days of the Pharaohs and the Ptolemies.



Philae, four miles above the Cataracts of the Nile, Upper Egypt.

The island of Philae, now El Heiff, exhibits a confusion of grand and beautiful monuments, rivalling those left by the greatest cities of Egypt. There are eight temples, built apparently at different times, and in different styles of architecture. The largest of these is supposed to have been that consecrated to Osiris. The most solemn oath of the ancient Egyptians was by Osiris in Philae.

Besides the usual domestic animals of these countries, the giraffe or camelopard, antelopes of various kinds, foxes and wild dogs, abound; and an animal is said by the natives to reside in the deserts rather smaller but similar in appearance to the horse, with one long straight horn growing from its forehead.

The inhabitants of Nubia have scarcely any manufactures except some coarse cotton and woollen cloths and mats; indigo is made from the plant which furnishes that article. The latter is monopolized by the pacha, who appropriates, as in Egypt, the whole produce and commerce of the country. The trade from the interior, which passes through Nubia to Egypt, consists mostly of slaves, gold, and ivory; that from Egypt and Arabia, European goods, arms, &c.

The people of this region are of two classes; the residents of the towns, similar to the Berbers of Mount Atlas, are generally a well-made, muscular race, of a very dark complexion; the females are modest and pleasing in their demeanour. The inhabitants of the desert are of Arab origin. They were formerly always at war with each other, and with the adjacent tribes, but they are now subject to Mohamed Ali; they pay him an annual tribute, and are obliged to furnish such camels and guides for the use of government and of travellers as may be required. Europeans can now traverse, under the protection of the pacha, the whole region from Egypt to the confines of Abyssinia, with comparative safety.

Some of the remains of the ancient temples found in Nubia rival the proudest monuments of Thebes. The Egyptian edifices consist of masonry: those of Nubia are either under ground or are dug out of the solid rock. One of the most magnificent is that of Ebsambul; it is situated on the west side of the Nile, and is in a state of complete preservation, rising immediately from the bank of the river, and cut out of a perpendicular cliff; in front and near it are statues of colossal size, supposed, when perfect, to have measured 60 or 70 feet in height. At El Bellal, near Merawe, are the remains of numerous temples, pyramids, &c.

The chief divisions of Nubia are the kingdoms of Dongola in the centre and that of Sennaar in the south; the territory of Beja, lying along the west coast of the Red Sea, and the districts of Kenous, Nouba, and Dar Mahas in the north, and those of Dar Sheyga and Shendy between Dongola and Sennaar.

On the Nile are the small towns of Derr, New Dongola, Old Dongola, El Makkarif and Shendy, containing each from 3000 to 4000 inhabitants. Suakem is the port of Beja, and the only seaport Nubia possesses. Here the pilgrims from the interior of Africa take passage to Jidda and Mecca. The city of Sennaar, on the eastern branch of the Nile, once estimated to contain a

population of 100,000, is now deserted and in ruins, the inhabitants having abandoned it soon after the Egyptian conquest. The sovereign of Sennaar, called the Mek, was lately a pensioner of Mohamed Ali. Kartoom, at the junction of the two great branches of the Nile, is a town recently founded by the Egyptian government, and already contains 15,000 inhabitants.

DARFUR is a considerable country lying almost due south from Egypt and west of Kordofan. It is but little known, never having been visited but by one European, (Mr. T. G. Browne,) who resided there during the years 1793, '4, '5, and '6: his information, however, is rather limited, having been, during most part of the time, viewed with great jealousy and closely watched.

The country is dry and sandy: the tropical rains, however, inundate its level plains to some extent, and enable the women to cultivate, though in a rude manner, some wheat and millet. Camels, horned cattle, goats, horses, sheep and asses abound. The people, supposed not to exceed in number 200,000, are a mixture of Arabs and negroes. The king, though absolute, is sometimes deposed and strangled by the soldiery, who elect in his room another member of the royal family.

Large caravans pass occasionally between Egypt and Darfur, interchanging slaves, ivory, ostrich-feathers, &c., for cloths, carpets, toys, and beads. A considerable intercourse of religion and trade is carried on with Mecca by way of Jidda and Suakem. Cobbe, the capital, is not supposed to contain more than 4000 inhabitants; it is about two miles long, but consists merely of ranges of detached houses surrounded by wooded inclosures.

BERGOO, or WADAY, is an extensive country reaching westward from Darfur almost to the confines of Begharmi and Bornou. According to the imperfect accounts yet received, it appears to be greater and more populous than Darfur or Kordofan. Wara, the capital, is represented as a considerable city. A large river, called the Bahr Misselad, is reported to traverse the country in a northern and westerly direction.

KORDOFAN, on the east, and separated by deserts from Darfur, forms a country nearly similar. Its warriors, like those of Bornou, are invested in chain armour. In 1820 it was conquered by the Pacha of Egypt, who continues to claim the sovereignty.

FERTIT, to the south of Darfur, inhabited solely by negroes, contains valuable mines of copper. Still farther south is the mountainous country of *Donga*, inhabited by a barbarous people, and in which the main branch of the Nile is said to have its origin.

NUBIA.



Rock Temple, at Ebsambul, Nubia.



Interior of the Temple at Ebsambul.

The excavated Temple of Ebsambul is the most interesting and entire specimen of the works of the ancient Nubians. It is cut out of a high rock on the west side of the Nile; the interior is 117 feet wide, and 86 feet high. It is adorned with numerous hieroglyphics, painted sculptures, colossal statues, and all the peculiar ornaments which characterize Egyptian architecture.



Pyramid at El Bellal, in the Southern part of Nubia

At El Bellal and Merawe are a number of ruined temples and pyramids, which, being built originally of a soft friable sandstone, have become much decayed. One of the pyramids has fallen down in part, and presents the curious feature of a smaller pyramid, entire, and of a different style of architecture, enclosed within it.

AFRICA.




Ruins of the Temple of Soleb, Nubia.

Majestic ruins, the relics of a superior race and more civilized times, are found in Nubia, at various points along the banks of the Nile. The remains at Soleb consist of a number of columns, and other remnants of a spacious temple, in which much architectural beauty has been displayed.



View of the Mountains of Samen, northern part of Abyssinia.



Obelisk at Axum, the ancient Capital of Abyssinia.

Axum is interesting from its extensive monuments of antiquity; the great square alone contains forty obelisks, of which, that represented in the engraving is eighty feet high.



Many of the Abyssinian chiefs wear, as a mark of dignity, an ornament in the shape of a straight horn, projecting from the forehead.

The Shilluk nation reside on the banks of the Bahr-el-Abiad, to the southward of Kordofan and Nubia; the people are negroes, and conquered Sennaar in 1504; many of them live on the islands in the river, which are very numerous. The Shilluks are men of vast size and strength, and wonderful stories are told by their neighbours of their prowess in attacking the hippopotamus and crocodile in the water, which they seldom fail to overcome. They have numerous canoes which they manage with great skill, and form expeditions against their neighbours, both up and down the river. These people are now subject to Mohamed Ali.

The Denka, who reside farther up the Bahr el Abiad, were originally the same people, but they are now constantly at war with one another; both possess great quantities of cattle; they are armed with long spears, which they do not throw, but, crouching behind their shields, wait the approach of their enemy.

ABYSSINIA.

ABYSSINIA is an extensive country situated on the head waters of the eastern branches of the Nile. Though it has long excited considerable attention in the civilized world, and has been partially explored by the travellers Bruce, Salt, and others; it is yet but imperfectly known.

On the north it is bounded by the Red Sea, on the south partly by the kingdom of Adel and the country of the Somaulies, and partly by unknown regions occupied by the barbarous Galla tribes. On the west its limits are undetermined, but they probably border on the country of the Shilluks and Denka. In extent it is supposed to be about 600 miles long and 400 wide, with a population estimated at from 3,000,000 to 5,000,000.

Abyssinia is a country of rugged mountains intersected by deep and extensive valleys. A lofty range, called Lamalmon, bars up the entrance from the Red Sea. The mountains of Samen, Gogjam, Efat, and Amid-Amid occupy various parts of the country, and are said to be very lofty; the latter are supposed to be a branch of the mountains of the Moon.

The Abawi, Bahr-el-Azrek, or Blue river, rises to the southwest of the lake Dembea, through which it flows, and after a course of 900 miles joins the Bahr-el-Abiad or White river in Sennaar, and forms the long celebrated Nile. The Tacazze, a smaller tributary of the Nile, with the Maleg, Dender, Rahad, and other rivers, water the various districts of Abyssinia.

The country in general is extremely fertile and productive where

it can be cultivated, and is in a great measure exempted from that empire of sand which dooms so large a portion of Africa to sterility. Though situated within the Torrid Zone, the climate of Abyssinia is for the most part temperate and healthful, but varies with the surface and aspect of the country. The seasons are divided into wet and dry. The rains continue to fall from April to September.

The domestic cattle of Abyssinia are chiefly a large white variety, with very long horns, called the Sanga or Galla oxen. Another, the hunched breed, are marked with black and white spots, and have the horns loose, turning freely either way, and hanging against the cheeks. Horses are numerous, and the elephant, rhinoceros, lion, and panther are not uncommon; the hippopotamus is also found in some of the rivers: the civet cat, noted for the odiferous substance which it yields, is in some places domesticated for the sake of its perfume, an article, though not much prized in Europe, in great request in the East.

Agriculture in this region is in a rude state, yet some products are raised in great abundance. Teff, a very small grain, furnishes the principal food of the people, and is made into large thin cakes. Wheat, barley, Indian-corn, and cotton, are raised in various quarters. Balsam, myrrh, and other medicinal productions are common. Salt is found in great quantities in the north-eastern parts of Tigre; it overspreads an extensive plain, is hard like ice, and being cut into convenient pieces, is circulated like cotton cloth through the country as money.

The people of Abyssinia are composed of different tribes, various in figure and colour; the general complexion, however, is olive. They are generally a well-formed, active race, with long hair, and features somewhat of the European cast. The Jews, who comprise an important class, settled here in remote ages, and have nearly lost the Hebrew language.

The inhabitants of Tigre are rude and barbarous; but the ferocity and filthiness of the Galla, a people who have conquered some of the finest provinces of Abyssinia, almost surpass belief. In their incursions they destroy every human being without distinction of age or sex, smear themselves with the blood of slaughtered animals, and hang the entrails about their necks. These savages resemble the Caffres of Southern Africa, but are smaller in size; they have a round head, small eyes and thick lips, with fine hair, rather frizzled than woolly.

In the north-western districts are found the Shangalla, a rude and savage negro race, with visages approaching to those of apes. They live under the shade of trees, and at some seasons in caves. The Abyssinians frequently hunt them as wild beasts.

The customs of the people of this country are exceedingly savage and disgusting. At their brinde feasts they eat the raw and still quivering flesh of cattle just slaughtered, and drink their favourite liquors bouza and hydromel to intoxication. A perpetual state of civil war seems the main cause of their peculiar brutality and barbarism. Human life is but little regarded, and dead bodies are often to be seen lying in the streets, which serve as food to dogs and hyenas. Marriages are formed and dissolved at pleasure, and conjugal fidelity is but little regarded. The rulers are unlimited despots in ecclesiastical and civil affairs, disposing of the lives of their subjects at pleasure.

The Abyssinians boast that their country was the Sheba of Scripture, and that the queen of that name who visited Solomon was their sovereign. The Jewish religion was adopted several hundred years before the Christian era; but about the commencement of the fourth century, the nation was converted to Christianity, which it has ever since professed.

The Abyssinian church owns the supremacy of the Coptic patriarch of Cairo, and from him the Abuna, or spiritual head, receives his appointment. The worship is very corrupt, and greatly burthened with trifling forms and ceremonies, and is much intermixed with Jewish rites and observances. The Mosaic laws in regard to clean and unclean meats are respected, and both Saturday and Sunday are observed as a Sabbath. The churches are numerous and much ornamented with paintings, and the altars have the form of the ark of the covenant.

This country was formerly under the dominion of one sovereign called the Negus, whose government was despotic; but the conquests of the Galla and the disunion produced by long continued civil wars, has reduced the strength and importance of the state to a low condition. The power of the monarch is now merely nominal; he resides at Gondar, a king without a kingdom, and is kept almost a prisoner by the Galla chief of Amhara.

Abyssinia now comprises three distinct states, Tigre in the east, Amhara in the west, and Shoa and Efat in the south. The unsettled condition of affairs in Abyssinia renders it difficult to give any specific account of these divisions. Tigre is the most important; it is supposed to contain about half the population of the country, and is governed by a chief called the Ras. Shoa and Efat form one state, and are under the control of a ruler, who is a descendant of the ancient royal family. Amhara, one of the most fertile divisions of Abyssinia, is now governed by a Galla chieftain.

Adowa, the capital of Tigre, is the only point of communication with the interior. It has a considerable trade, and the inha-

bitants are among the most highly civilized of the Abyssinians. Population, 8000. Antalo, which has for some time been the residence of the Ras, stands upon the side of a mountain, and is supposed to contain a population of 10,000. Axum, the ancient capital, is now in ruins, but is remarkable for its antiquities. Gondar, the capital of Amhara, is three or four leagues in circuit. The houses are built of red stone, and roofed with thatch. It is now in the hands of the Galla.

WESTERN AFRICA.

WESTERN AFRICA comprehends that long range of coast which extends southward from the Great Desert to the tropic of Capricorn, and from the sea-shore to the distance of from 200 to 600 miles inland. It comprises three great divisions, Senegambia and Upper Guinea, and Lower Guinea; these names, however, are all European, and unknown to the natives.

The whole region is divided into a multitude of states, mostly small, governed by despotic princes, and without any political connexion; yet there is such a resemblance of climate, soil, and character, as justifies a description of them under one general head.

The rivers of Western Africa are numerous, though none of them are decidedly of the first magnitude. The Senegal, Gambia, Niger, Congo, or Zaire, and Coanza, are the principal. The Senegal was long considered the outlet of the Niger, but the travels of Mr. Park, in 1795, dispelled that idea. Though that mysterious stream has its rise and termination in this quarter, it must be considered as belonging to Central Africa. Farther south, the Congo, or Zaire, pours its vast mass of waters into the ocean, which it freshens for a considerable distance: the chief part of its course is still shrouded in mystery. Like the Senegal, it was also supposed to be the outlet of the Niger, but the discoveries of the Messrs. Landers showed that opinion to be unfounded.

Extensive portions of this territory are covered with dense and almost impenetrable forests, and the soil is capable of yielding the richest treasures of the vegetable world. Indian-corn, rice, millet, coffee, sugar, cotton, and tobacco, are all, more or less, cultivated, but chiefly for native use, seldom as articles of trade. The yam, sweet potatoe, banana, pine-apple, orange, lime, the negro-peach, and monkey-apple, are among the roots and fruits found in nearly all quarters. The palm-tree yields an intoxicating liquor called palm-wine, and the palm-oil has become an object of great commercial importance.

The manufactures of the natives are generally rude, compared with those of civilized nations: they are confined to the usual African articles of coarse cotton cloths, a few rough implements of iron, and ornaments of gold. The inhabitants do not engage in any maritime commerce, but trade with the American and European vessels that arrive on the coast and at the different factories, exchanging their gold, ivory, &c. for fire-arms, gunpowder, brandy, calicoes, and other articles. They, however, have a considerable traffic with the interior countries, by means of coffles. The slave trade, though declared unlawful to the northward of the equator, is still carried on to a great extent on the coasts of Western Africa; and the various native chiefs engage in and encourage it, furnishing slaves to the traders, both from their own subjects, and from the prisoners taken in war.

The people of Western Africa are strangers to literature and the ornamental arts, and their progress in that which constitutes improved and civilized life, is extremely limited. Their ideas of religion are absurd and irrational, and their gross superstition is almost unparalleled. Whatever strikes the imagination of the untutored negro, or appears to his eyes as sacred or supernatural, becomes his Fetish, or object of worship. Thus he adores a rock, a tree, a fish-bone, a ram's horn, or a blade of grass; and the serpent, the lizard, the leopard, &c., are regarded as gods among various nations. All the good fortune of the negro is supposed to arise from the favour of the Fetish, and every evil to proceed from offence taken by it.

The universal amusements of all the negro nations are music and dancing: as soon as the sun descends beneath the horizon, there is dancing and merriment in nearly all parts of Africa. Their performance, however, in both branches, is rude, grotesque, and barbarous. Polygamy is universal, and by the chiefs and princes it is carried to the utmost extent that their circumstances will permit. To have numerous wives and children is considered a matter of boast, and is even converted into a source of wealth, for their wives are regarded merely as slaves, and are made to till the ground, weave cloth, make mats, &c. In some of the larger despotic monarchies, as Ashantee and Dahomy, the wives of the sovereign amount to several thousands, selected, not only from prisoners taken in war, but from the families of any of his subjects.

In the art of building, the native Africans show but little ingenuity: there is not, perhaps, among any of the negro nations, a single house erected of stone; earth, branches of trees, leaves, rushes, and grass, are the principal materials employed. Their villages have been compared to groups of dog-kennels rather than of houses: the door is seldom more than two or three feet high,

and the occupant can barely stand upright in the most elevated part of his cabin: the habitation of their chiefs, and even kings, are seldom better than those of the poor, only more numerous, each wife having a hut; and the whole assemblage being surrounded by a mud wall, or dyke, resembles a rude village, rather than a palace.

Among the rich a considerable taste for finery prevails; bracelets and rings are worn in great numbers, and sometimes of considerable value, on the arms and legs, and in the ears. Costly robes of silk, velvet, Indian chintz, &c.; also form part of the dress of the rich: some of the women paint their faces with white and red spots, and tattooing is likewise practised. The lower classes are content with a wrapper of the coarsest stuff of the country, and many are almost destitute of clothing.

SENEGAMBIA.

SENEGAMBIA extends along the coast of Western Africa, from the Great Desert to the colony of Sierra Leone, and from the Atlantic Ocean into the interior, embracing the regions watered by the various tributaries of the Senegal and Gambia rivers, extending in length about 800, and in breadth about 560 miles.

The country on the coast is much of it flat and marshy, and very unhealthful for Europeans; notwithstanding which, the English, French, and Portuguese, have some small settlements. In the interior are many mountainous districts, mostly about the sources of the great rivers. This region is generally well watered by the Senegal and its numerous branches, and also by the Gambia and Rio Grande. The climate and vegetable productions are such as belong to tropical regions.

Senegambia is inhabited by different negro tribes, but marked with various distinctions of person, character, and manners: they live mostly under petty sovereigns, and in general are an easy, good-natured race; but ignorant, and barbarous. Among these various nations, the Foulahs, Jaloffs, and Mandingoes, are the most numerous.

The Foulahs are widely diffused over Western Africa: they are superior in form and feature to the other nations in this quarter, and are of a complexion inclining to olive: their habits are pastoral, and their character for honesty, industry, and sobriety, is proverbial. The Foulahs are supposed to be the same people as the Fellatas of Soudan, and, like them, are Mahomedans.

The Foulah kingdoms of Western Africa are a species of theocracies, being governed by elective, spiritual sovereigns, styled

Almamys, or chiefs of the faithful. The principal states are Foota Jallon, Foota Toro, Foota Bondoo, and Fouladoo, the original country of the Foulahs.

FOOTA JALLON, the largest of the Foulah states, is said to extend about 350 miles in length and 200 in breadth, and lies along the head waters of the rivers Senegal, Gambia, and Rio Grande. It is the most improved of all the native states in this part of Africa. The inhabitants manufacture cloths of considerable fineness, and work in iron, gold, silver, and leather. Here, where they are the ruling people, they by no means display that pacific character which distinguishes the tribes on the lower Gambia and Senegal: they can bring into the field 16,000 men, and are often engaged in war. Timboo, the capital, is said to contain 7000 inhabitants, and Laby 5000.

FOOTA TORO is situated on both sides of the Senegal river, and is a considerable kingdom. The sovereign is often at war with the adjacent state of the almost pagan Damel, or Burb of the Jaloffs: the latter, however, by the strength of his country, and a prudent system of warfare, has been able to baffle these attempts.

The Jaloffs inhabit the territory situated between the Senegal and Gambia rivers, and extending from the sea-coast to a considerable distance in the interior: though of a deep black complexion, and with decided negro features, they are the handsomest race in Western Africa. They excel in the manufacture of cotton-cloth, rival the Moors in horsemanship, and are fearless and expert hunters. The Jaloffs occupy several small states, the governments of which are despotic, and the princes hereditary. Of these, the chief are Barra and Boor Salum, on the Gambia; Brak, on the Senegal; and Damel and Cayor, on the sea-coast.

The Mandingoes are the most numerous people of this region. Their employments are chiefly a slight agriculture, and traffic, in which their enterprise exceeds that of all the other negro races: they trade with the Americans and Europeans on the coast, and conduct large kafilas to a considerable distance in the interior. These people are cheerful and inquisitive, and are inveterate dancers: their taste is rather more refined than is usual among the Africans, particularly in poetry, the extemporary composition and recitation of which forms one of their favourite amusements. They are partly Mahomedans and partly pagans. Their original country is Manding, of which the government is a species of republicanism. Bambouk, Saloom, Kaboo, and Koorankoo, are Mandingo states; and Bambarra and Kaarta, in Soudan, are also settled by the same people.

BAMBOUK, situated on the upper Senegal, is almost a country of mountains, from whence rise numerous streams, nearly all of which flow over golden sands. The trade is mostly carried on with the French, by the Serrawoolies, a small, but peculiar tribe, who are very industrious, and devoted to traffic.

SOOLIMANA, to the south of Foota Jallon, is a warlike and considerable kingdom, of which the sovereign is a Mahomedan, while the bulk of the nation are pagans. The people are a gay, thoughtless, stirring race. The two sexes seem to have reversed their occupations; the women till the ground, build the houses, and act as barbers and surgeons; while the men tend the dairy, sew, and even wash the clothes.

SENEGAL.—Among the European settlements on this coast, that of Senegal, belonging to France, is the most northern. Fort St. Louis, the chief settlement, is situated on an island in the river Senegal. The French lost this place during the revolutionary war, but had it restored to them in 1814. The population is supposed to be about 6000.

The commerce of this colony is confined to the gum and the gold trade of Bambouk. The gum, which from this river and settlement is called gum-Senegal, is the produce of some scattered oases, or verdant spots, that occur in the Great Desert, north of the Senegal river: it is collected mostly in the month of December, by the Moorish tribes in the vicinity, and by them the gum is bartered to the French. The amount exported is about 250,000 pounds.

At Goree, a small island near Cape Verde, the French have established the capital of all their African dominions: it is an almost perpendicular rock, and is well fortified. The town contains 3000 inhabitants. It is a busy bustling place, being the entrepôt for all the opposite coast, and the point at which French ships bound for India stop for refreshments.

GAMBIA.—The European settlements on the Gambia are entirely English. Bathurst, on St. Mary's island, at the mouth of the river, containing a population of about 2000, is the principal place. Fort James, near the mouth of, and Pisania, a considerable distance up the river, are small trading posts: at Bathurst, the Wesleyan Missionary Society has established a church and several schools, which are in a prosperous state. There is a mission also at Macarthy's Island, about 180 miles above Bathurst.

South of the Gambia, on the San Domingo river, and other streams, the Portuguese have a few small posts, of little or no importance.

SIERRA LEONE.

THE British colony of Sierra Leone is situated on the west coast of Africa about 400 miles south-east from the Gambia river : it was founded in 1787, with a view of introducing civilization and Christianity into Africa ; the first emigrants were negroes who had found their way from various quarters to London and other places in Great Britain. The population was afterwards augmented by a number of American slaves who had left the service of their masters during our revolutionary war, and also of maroons from Jamaica.

The bulk of the inhabitants, however, are liberated slaves taken from the various slave-ships captured from time to time. With a view to initiate these people into the habits of civilized life, the British Church Missionary Society has introduced teachers and schools into the colony, and many hundreds of the children are now taught.

The population of Freetown, the capital of the colony, and its suburbs, has risen to near 10,000 ; and eight or ten little towns or villages have been established in its vicinity ; of these, Regentstown, Gloucester, Wellington, &c., are the principal. The inhabitants of the colony amount to about 30,000, of whom not more than 100 are whites.

The extreme unhealthiness of the climate of Sierra Leone renders it difficult to procure well-qualified Europeans to settle there ; and its unfavourable position on the coast, in contact only with a few turbulent tribes, not with any of the great and leading native states, has hitherto prevented an impression being made upon Africa. No radius of civilization proceeds from the colony, and it appears certain it has not as yet realized the expectations of its benevolent founders.

GUINEA.

GUINEA, the largest division of Western Africa, extends along the sea-coast from the St. Paul's river to the Bembaroughe, a distance of 2800 miles. It is intersected by the equator nearly midway between its northern and southern extremities, and forms a vast crescent around the Gulf of Guinea.

This region comprehends the countries of Upper Guinea and Lower Guinea ; the first, the most northern section, ranges from east to west. Lower Guinea lies almost at right angles with the former, and extends from north to south. Though these coasts

were discovered by the Portuguese previous to the voyages of Columbus, and have, since that time, been much frequented, yet the interior districts are almost unknown.

UPPER GUINEA commences at the river St. Paul's, and extends along the coast to the most eastern estuaries of the Niger, and into the interior from the sea to the mountains of Kong. It is in length about 1300, and in breadth from 150 to 350 miles. The coasts are usually divided by mariners into the Grain, Ivory, Gold, and Slave coasts, so named from the commodities that form the chief objects of trade at the respective places.

The political divisions are, Liberia, Ashantee, Dahomey, Benin, Waree, &c. The interior countries of Guinea, with the exception of Ashantee and Dahomey, are almost entirely unknown; of the latter some knowledge has been obtained from the different agents of the British government, sent thither for diplomatic purposes. The principal rivers are the St. Paul's, Cestors, St. Andrew's, Lahou, Assinee, Bossumpra, Volta, and Niger.

LIBERIA.

THE colony of Liberia, now the most interesting country in Africa, was founded by the American Colonization Society, in the year 1821, for the purpose of facilitating the gradual emancipation of the slaves of the United States.

Liberia is situated on the coast of Africa at the western extremity of Guinea, and about 4000 miles south-eastward from the Atlantic shores of this country. The colonial territory stretches from Cape Mount to Cape Palmas, a distance of about 300 miles. It is a tropical region, lying between five and seven degrees or north latitude, and possesses the climate, productions, and characteristics of that part of the world. After suffering much from the hostility of the natives, with whom it had to sustain several severe conflicts, this little colony has at length obtained tranquillity, and is in a prosperous condition.

The soil is rich and fertile, yielding rice, cotton, coffee, sugar, indigo, banana, cassada, yams, &c. Camwood is abundant, the timber of which is durable and well adapted for building.

Monrovia, the capital and seat of government, is a town of 500 houses, built on Cape Mesurada, and about 200 miles south-east from Sierra Leone; the chief of the other settlements are Millsburg and Caldwell on the St. Paul's river; Edina and Bassa Cove, at the mouth of the St. John's, founded under the auspices and guidance of the Pennsylvania and New York Societies; Green-

ville, a territory lately purchased by the Mississippi Society, and in part settled by the colonists which it has sent out; Louisiana, in Africa, a recent purchase by the Louisiana Society; and finally, on the extreme south-east, Cape Palmas, or Maryland, in Liberia, the settlement of the Maryland Society.

The colonists consist of free blacks, emancipated slaves, and recaptured Africans. The whole number is about 5000. The general direction of affairs is in the hands of the Society's agent, but the local interests of the colony are confided to the care of colonial councils and magistrates.

In Liberia there are eighteen churches, forty ministers of the gospel, and eight hundred professors of religion. Nowhere is the Sabbath more strictly observed, or the places of worship better attended. Sunday schools and Bible classes are established generally in the churches, into which the native children are gathered together with those of the colonists; and in many cases adults also attend. There are a number of week-day schools, supported generally by missionary and education societies.

Nearly thirty missionaries, from the principal religious denominations in the Union, are aided and protected in those settlements while devoting themselves to the great work of instructing the heathen in Christianity, and building up, amid these abodes of vice and cruelty, the Church of the living God. The slave trade, which formerly was prosecuted extensively along the whole western coast, is now entirely broken up wherever the influence of the colonists extends.

To different points of the coast vessels built at the wharves of Monrovia, and manned and commanded by her citizens, convey articles of American and European skill, in exchange for the gold, ivory, camwood, palm-oil, the precious gums, and various products of that vast and fertile country; thus encouraging the native population to turn from an illegal traffic to agricultural pursuits and lawful commerce.

The native tribes comprise the Deys, an indolent and inoffensive race, occupying the coast on both sides of the St. Paul's river to the number of about 7000 or 8000; the Bassas, also a peaceful, but more industrious and numerous people farther south, and the Queahs and Condoes in the interior. There are likewise scattered settlements of Kroomen, whose native country is near Cape Palmas, and who are a laborious and hardy race, acting as pilots, porters, and oarsmen for the trading vessels on the coast; they commonly speak English.

The Grain Coast, occupied mostly by Liberia, derived its name from the Guinea-pepper, or grains of Paradise, a spice about the size of hemp-seed, which was regarded by Europeans when they

first landed here, as a delicious luxury ; but, after the aromatics of the east became familiar, it fell into disrepute.

The Ivory Coast extends from Cape Palmas to Apollonia, about 400 miles : the name is derived from the quantities of ivory obtained from the elephants on the sea-shore and in the interior. There are a number of small ports along the coast, at which European ships occasionally trade.

The Gold Coast extends from the Ivory Coast to the Volta river, about 280 miles. This region derives its designation from the rich product which its name indicates. The English, Dutch, and Danes, all have here trading settlements, or forts. The chief of these, belonging to Great Britain, are Cape Coast Castle, a strong fortress, mounting 90 pieces of cannon ; Dix Cove, Succondee, Winebah, Acra, and others. Those of the Dutch are El Mina, formerly belonging to the Portuguese, and seven or eight others. The Danish forts are Christianburg, Ningo, and Quitta.

The Slave Coast extends eastward from the Volta river 300 miles, to the Formosa river, so named because slaves were formerly procured here in greater numbers than elsewhere. It consisted, originally, of the kingdoms of Whidah and Ardrah, which, in the beginning of the last century, were conquered by Dahomey, and incorporated into that state.

ASHANTEE, lying in the interior, and north of the Gold Coast, is the most important native power in this quarter of Africa. In military skill and valour, in arts and intelligence, they are decidedly superior to any other of the inhabitants of Western Africa. Large armies assemble at a short warning, which furnishes evidence of a dense population. The rude magnificence displayed in their camp when visited by the English, and the dignity and courtesy of deportment both of the king and his officers, indicate a degree of civilization much superior to that of the surrounding nations.

There are, notwithstanding, features in the character and customs of this people, surpassing in barbarity almost any other except in the contiguous kingdom of Dahomey. On the death of the king or any of the royal family, thousands of human beings are put to death : this is done, also, when any of the great men wish to propitiate the manes of their ancestors, or when favourable omens are sought respecting any great projected enterprise.

The legal allowance of wives for the king is 3333, a mystical number on which the welfare of the kingdom is supposed to depend : these unfortunate beings are no better than slaves, and on any capricious disgust, are treated with the greatest cruelty, and often put to death.

The Ashantees cultivate rice and the sugar-cane ; fine cotton

grows spontaneously, and tropical fruits are abundant. Their cattle are large and fine, but their horses mostly of small size. They are but indifferent horsemen, and sometimes ride on oxen. They use a loom similar to the European, and produce fine cloths with brilliant colours. They also work skilfully in metals and leather; their articles of gold are in particular very neatly made.

Coomassie, the capital, is said to have from 60,000 to 80,000 inhabitants. The houses are well built and neat. The streets are all named, and are each under the charge of a captain, or chief. Ashantee proper is supposed to contain a population of 1,000,000; but, including its tributary states, probably three or four times that amount.

DAHOMÉY, lying east of Ashantee, and north of the Slave Coast, extends into the interior upwards of 200 miles. It consists of an extensive and fertile plain, capable of every species of tropical culture. The people of this kingdom are warlike and ferocious, and more brutalized in their manners and customs than any known race. Human sacrifices take place here on a greater scale than even in Ashantee, and the bodies of the victims, instead of being interred, are hung up on the walls and allowed to putrefy. Human skulls make the favourite ornaments of the palaces and temples: the king has his sleeping apartment paved with them, and the roof ornamented with the jaw-bones of chiefs whom he has slain in battle.

Abomey, the capital, contains about 24,000 inhabitants; Ardra, 25 miles from the coast, 10,000; Griwhée, the port of Abomey, about 7000; and Badagry about 5000.

BENIN, eastward of Dahomey, extends from east to west upwards of two hundred miles. This region is but little known; but for Europeans the climate is very unhealthful. The natives are active traders in slaves, ivory, and palm-oil. The king is not only absolute, but he is considered fetish, or a god, in the eyes of his subjects, and all offences against him are punished in the most cruel and summary manner, not only as treason, but as impiety.

WAREE, south of the Formosa river, is a much smaller state than Benin. The country is low, marshy, and covered with a thick forest. Here, too, the king is absolute, and carries polygamy to a great extent.

The whole of this region, from the river Formosa to Biafra, including part of Benin, Waree, Bonny, &c., comprises the Delta of the Niger, and is traversed by a great number of rivers. Of these, the Nun, by which the Messrs. Landers descended to the ocean, if not the largest, is at least the most direct. The Bonny, another large estuary, to the eastward of the Nun, has on its banks,

a few miles from the sea, the towns of Bonny and New Calebar. The people support themselves by the trade in salt, slaves, and palm-oil. The Old Calebar, Rio del Rey, and Cameroons, are important estuaries. On the first, about 60 miles from the sea, is Ephraim Town, with 6000 inhabitants, governed by a duke.

LOWER GUINEA.

THAT part of Western Africa lying south of the Niger river is sometimes called Lower Guinea, a term which is however not generally adopted. Here, as in Upper Guinea, the interior is but imperfectly known; the heat of the climate is extreme, and the manners and customs of the people are rude and barbarous. Biafra, Loango, and Portuguese Guinea, are the principal territories in this division of Africa.

South of the Niger, and extending towards Congo, are the Danger, Moondah, Gaboon and other rivers; these water the countries of Biafra, Calhongas, and Gaboon; they are all of them but little known, and but occasionally frequented; the country, with a few exceptions, being very unhealthful for Europeans. It yields, however, some ivory and palm-oil, which form almost the only inducement for visiting it.

LOANGO, situated between the country of Gaboon and Congo, extends along the coast about 400 miles. The climate is described as fine, and the soil in the vicinity of the sea-coast fertile, yielding in profusion a great variety of tropical productions. The slave-trade, for which alone this part of Africa is most frequented, is chiefly carried on at Malemba and Cabenda, on the south part of this region.

Malemba is so pleasant and healthful as to be called the Montpellier of Africa; and Cabenda, near the mouth of the river of the same name, also a beautiful town, is known by the appellation of the paradise of the coast. Loango, about 100 miles north of the Congo river, is the chief town in this country, but is now seldom frequented. Population, 15,000. Mayumba, in the northern part of Loango, is a considerable town, the inhabitants of which are the most mild and intelligent of any on these shores.

PORTUGUESE GUINEA.—The next division of Lower Guinea consists of Congo, Angola and Benguela. Their coasts, and also those of Loango, are named by navigators *the coast of Angola*, or more commonly *the coast*. The principal river is the Congo, or Zaire, a powerful and rapid stream, which enters the Atlantic by a single channel; it was ascended in 1816 by Captain Tuckey,

280 miles, yet nothing was ascertained as to its origin and early course. The other chief rivers are the Ambriz, Lande, Coanza, and Cuvo. Of these, the Coanza is, next to the Congo, the most important stream; it is said by the Portuguese, on the report of the natives, to flow from a large lake far in the interior, in the country of the Cassanges, in which the Coango, the head tributary of the Zaire, also has its source.

This country extends from the Congo river to the Bembaroughe, the southernmost limit of Benguela, about 800 miles; and into the interior the distance is very uncertain. The Portuguese claim sovereignty over the whole region, but their authority is supposed to be merely nominal, except in the vicinity of their forts, and in the immediate neighbourhood of the coast. The country was discovered by them in 1487, and soon afterwards visited by a number of missionaries, who converted many of the natives to the Catholic faith.

CONGO, the largest division of the Portuguese territories on this coast, lies immediately south of the Congo river, and extends for a considerable distance into the interior, which is entirely unknown. The chief town is St. Salvador, at which the Portuguese maintain a mission. Of this place no recent details have been received. In the natives of Congo the negro indolence is carried to its utmost excess; the little cultivation that exists, carried on entirely by the females, is nearly limited to the manioc root, which they are not very skilful in preparing. Their houses are formed of mats, made from the fibres of the palm tree, while their clothes and bedding consists merely of matted grass.

ANGOLA AND BENGUELA lie to the southward of Congo. Of the former, the chief settlement is at St. Paul de Loando, a large town in an elevated situation. It exports annually 18,000 to 20,000 slaves, mostly to Brazil. San Felipe de Benguela, in a marshy and unhealthful site, is now considerably declined, and its population does not exceed 3000, mostly free negroes and slaves.

MATEMBA, &c.—Far inland are the countries of Matemba and Cassange. In this interior region, two centuries ago, the Jagas, or Giagas, were celebrated by travellers as a formidable tribe, addicted to the most ferocious and revolting habits: they were constantly at war with the people around them, but are probably extinct or changed in their habits, as they appear now to be unknown.

MOOLOA.—To the northward of Cassange, and about midway between the eastern and western coast, is the nation of the Mooloas, represented as more numerous and more intelligent, and to

have attained a higher degree of industry and civilization than any other in this quarter of Africa. The country abounds in copper. The king is absolute, and the atrocious custom of human sacrifice prevails.

CIMBEBAS COUNTRY.—Stretching south of Benguela for several hundred miles, are the desert and dreary coasts of Cimbebas, on which fresh water is very scarce, and only found in spots far distant from each other. The whole region along the sea-shore comprises a strip of sandy desert 40 or 50 miles in breadth, behind which the interior country becomes hilly and apparently well fitted for pasturage. Horned cattle constitute the riches of the inhabitants, who are clothed in ox-hides, and seem to be a mild and inoffensive race. They are similar in appearance to the Hottentots, and are probably a tribe of that people. These coasts have been lately visited by some Americans, who held intercourse with the natives at a few points, and purchased good cattle from them at the low rate of one or two dollars a head.

SOUTHERN AFRICA.

SOUTHERN AFRICA extends from the tropic of Capricorn to Cape Lagullas, the most southern point of the eastern continent: it includes the Cape Colony, Caffraria, the country of the Hottentots, and that occupied by the Boshuanas. It extends from north to south 750, and from east to west from 600 to 900 miles, and has an area of about 480,000 square miles.

The principal mountain ridge of this territory is that called, in different parts of its range, by the names of Nieuwvelde Bergen, and Sneuw Bergen, or Snowy Mountains, which divides the waters of the Orange river from those flowing to the south in the Cape Colony, and those of Caffraria, which run eastward into the Indian Ocean. This chain is supposed to extend about 1100 miles in length; many parts of it are constantly covered with snow, and its highest peaks are about 10,000 feet in height. Much of the surface of this region is unfit for cultivation, particularly that part of it in the colony immediately south of the mountains, called the Great Karroo, which is a level plain, covered with a hard and impenetrable soil, 300 miles in length, and near 100 in breadth.

North of the mountains, the territory gradually improves, till it opens into the extensive pastoral plains occupied by the Boshuanas. So far as this has been explored, to the northward, it becomes always more fertile; though to the west, there has been

SOUTHERN AFRICA.



Gnaphalium and *Xeranthemum*.

The *Gnaphalium* and *Xeranthemum* grow in great variety in Southern Africa. Many of them retain the form and colour of the flower long after they have been gathered, and have hence received the name of everlastings. In the *Protea Mellifera* a great deal of honey is secreted, which attracts swarms of bees and insects, and also some kinds of birds.



Protea Mellifera, South Africa.



Arachis Hypogaea.

The *Arachis Hypogaea* grows in Western Africa. The flower-stalk of this plant, after the blossom has withered, bends downwards, and buries the germ in the ground, where it increases in bulk, and soon ripens. The fruit is a pod, containing one or two seeds, or nuts, that have the taste of almonds, and are eaten by the natives. A valuable oil is extracted from these nuts.



Protea Repens, South Africa.



Stapelias, or Carrion Flowers.

The Carrion Flowers, of which there are several kinds, emit an odour, which so much resembles putrid meat, that insects are deceived by it, and deposit their eggs upon the leaves: these are hatched by the heat of the sun, when the larvae perish for want of animal food.

The Hottentots' bread is a singular production that attains the bulk of three feet in height, and the same in diameter. The inside is a fleshy substance, something like a turnip. This, when baked on the coals, is eaten by the Hottentots.



Hottentots' Bread, South Africa.

AFRICA.



Long-shafted Goat-sucker.



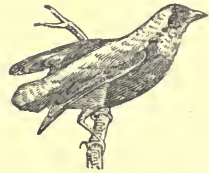
Cape Honey-sucker.



Cape Colly.



Honey Guide, South Africa.



Bristle-necked Thrushes, West Africa.



Bushman disguised as an Ostrich.

observed the sandy desert of Challahengah, or Karri Harri, which is reported by the natives to be of great extent. The eastern coast also consists of a fine pastoral country, occupied by various Caffre tribes.

The chief river of this region is the Orange, which, with its tributaries, drains a large extent of country north of the Snowy mountains, and, after a course of probably 1000 miles, falls into the Southern Ocean, about 400 miles north of Cape Town.

Those in the colony, and south of the great mountain chain, are the Oliphant's river, the Breede, Gaurits, Camtoos, Zoon-dag, and the Great Fish rivers, which last, though the most considerable, has not a course of more than 200 miles. In Caffraria, a number of small rivers flow into the Indian Ocean: of these, the stream most known is the Great Kei, about 120 miles in length.

Southern Africa abounds in animals of various kinds, many of which are of the largest size: the elephant, hippopotamus, rhinoceros, lion, and camelopard, are the principal. The zebra, quagga, leopard, jackal, hyena, and many other smaller species of quadrupeds are numerous. Antelopes and gazelles also abound: the former are of great variety, and assemble in herds of many thousands. The Gnu is a peculiar animal, resembling at the same time the horse, the buffalo, and the stag; it is the size of a small horse, and extremely swift; the horns are large, sharp, and crooked. This animal is furnished with a strong mane on the back of the neck, and a long beard, which depends from the lower part of the chin: like the bull and the buffalo, it becomes furious at the sight of scarlet.

The ox is the chief domestic animal in this region. It is numerous in all quarters, and is used not only as a beast of draught, but is ridden like the horse; and, by some of the interior tribes, it is trained for warlike purposes. The horse is scarce, and is found only in the colony. The sheep of these countries are mostly of the fat-tailed breed.

The population of this part of Africa may be divided into the following classes: 1st. The British, comprising the officers of government, the troops, and a few thousand agricultural emigrants. 2d. The Dutch, who farm most of the lands in the colony, and constitute the chief part of the population of Cape Town. 3d. The Hottentots, the native race, part of whom were, for a long period, slaves to the colonists. Of the other Hottentots, the chief part includes various pastoral tribes, and the remainder, the Bushmen, or Wild Hottentots. 4th. The Caffres, inhabiting the country extending along the Indian Ocean. 5th. The Boshuanas, who occupy the territory lying northward of the

Hottentot country. Besides these different races, there are individuals called Bastards, the Cape term for any coloured person with an admixture of European blood, however small.

CAPE COLONY.

THE CAPE COLONY occupies the most southern extremity of Africa: it extends from east to west 650, and from north to south 230 miles. Area, 120,000 square miles: population, 150,000.

This region was discovered by the Portuguese in 1498; settled by the Dutch in 1650; twice conquered from them by Great Britain; and finally confirmed to that power in 1815. A considerable portion of this territory consists of mountains of naked sandstone, or of the great Karroo plain, whose hard, dry soil is scarcely ever moistened by a drop of rain. The finest part of the Colony is the narrow plain along the sea-coast, which has a deep and fertile soil, and is well watered by numerous rivulets. At the foot of the Snowy Mountains, beyond the Great Karroo, there is an excellent grazing country, where cattle are raised in great numbers.

The changes in the atmosphere are frequent and sudden; grain of good quality, wine and fruits for the supply of the Colony, are all produced within the distance of one to three days' journey from Cape Town, but most of the territory is devoted to pasturage. The agriculture is generally slovenly; 14 or 16 oxen being frequently used to draw an unwieldy plough, that only skims the surface.

The Dutch farmers, or boors, of whom grazing forms almost the sole occupation, are generally very ignorant and indolent, but extremely hospitable. They live in rude plenty, surrounded by their flocks and herds; and had, until lately, numbers of Hottentot slaves, who are now emancipated.

The eastern part of the Colony, called the District of Albany, was settled in 1820, by British emigrants, whose prospects were for a time discouraging, but of late have been much improved. The people carry on a lucrative trade with the interior tribes.

Cape Town, the capital of the Colony, is built at the foot of Table Mountain; it is situated about 30 miles north of the Cape of Good Hope, and is an important station, being the only place of refreshment for vessels between Europe and America on one side, and the East Indies, China, and Australia on the other. This place must, in consequence, always be a great commercial thoroughfare. The Dutch Society at the Cape is extremely mercantile; and Hoopman, or Merchant, is held as a title of honour.

Since the occupation by its present possessors, the residence of the civil and military officers, and numerous British emigrants, have given it much the character of an English town. Cape Town is strongly fortified, and contains a college, public library, botanical garden, menagerie, &c.: population, upwards of 20,000.

The other towns in the Colony are, in general, only villages. Constantia and Simon's Town in the close vicinity of the Cape are supported, the one by the produce of wine, the other by docks for shipping. Stellenbosch and Zwillingendam, the chief places in the two most flourishing agricultural districts, adjoining, can hardly aspire to the rank of towns. Graaf Reynet and Uitenhage, at the head of extensive districts in the east, are not more important. Gnadenthal has been made a neat village by the missionaries, who have fixed it as their principal station.

Graham's Town, a recent settlement near the eastern extremity of the Colony, has risen to some importance. It is an ill-built, straggling place, containing a population of about 3000, consisting chiefly of British emigrants: it is romantically situated in a deep valley, surrounded by hills and glens.

CAFFRARIA.

CAFFRARIA, or the Country of the Caffres, extends eastward from the Cape Colony, along the shores of the Indian Ocean, to the river St. Lucia, being about 650 miles in length, and from 130 to 150 miles in breadth. To its coasts the Portuguese have given the name of Natal, from the circumstance of being discovered on Christmas day, 1498: this title is made use of by navigators, but is altogether unknown to the natives.

The Caffres, called also Koussas, appear to be either a distinct people, or a mixture of the negro and the Arab. They are an active, vigorous race, of a deep brown colour, with features almost European, and frizzled but not woolly hair. In their habits they are pastoral, and have large herds of horned cattle, which they teach to follow and come at their call. Milk is the chief food of the Caffres; they seldom kill any of their oxen: and owing to their roving way of life, do not depend much upon agriculture.

Caffre-corn, a peculiar species, somewhat resembling Indian-corn, but in which the grain grows in a bunch like grapes, millet, pumpkins, watermelons, and tobacco, are sometimes cultivated by the women; the latter also construct inclosures for the cattle, make utensils, clothes, and rush mats, and baskets of reeds, so closely woven as to hold milk and other liquids. They likewise

cut wood and build huts in the shape of a dome, and thatched with straw.

The employments of the men are war, hunting, and tending cattle. Their weapons are the assagay, shield, and club; the first is a short spear which they throw to some distance with surprising accuracy. The Caffres, like the Chinese, consider all other nations inferior to themselves, and suppose that Europeans wear clothes merely on account of having feeble and sickly bodies. These people have scarcely any religious ideas: some of them, however, profess to believe that a Great Being came from above and made the world, after which he returned, and cared no more about it.

The Caffres comprise the Tambookies, Mambookies, and Zoolas; the last-named are the most numerous and warlike of all the tribes. Several contests between the Caffres and the Cape Colonists have, at different times, taken place, which have terminated generally in the latter extending their territory eastward, into Caffraria. At Port Natal, a station settled by about 5000 Dutch boors from the Cape, several bloody battles were lately fought with the forces of Dingarn, a Zoola chief, which, after various turns of fortune, resulted in the success of the whites.

Several missionary stations had been established in the southern parts of this region, where schools for the instruction of the native children were formed, and churches established, at which many Caffres attended. The recent wars, however, with the British have destroyed, in a great measure, the good effects produced by these institutions, and forced nearly all the missionaries to leave the country.

HOTTENTOTS.

BETWEEN Cape Colony and the Boshuana territories, there is an extensive tract of country, stretching from Caffraria, westward, to the Atlantic Ocean, inhabited by various tribes known under the general name of Hottentots.

On the Atlantic coast are the *Namaquas*; their country, especially that on the north of the Orange river, is, in many parts of it, fertile and well adapted for pasturage. North-west of these are the *Damaras*, who are also pastoral in their habits. They are much darker than any of the other Hottentots, and bear a strong resemblance to the negro race. The *Corannas* occupy a central country of considerable extent, which rears cattle in abundance.

The *Bushmen*, or *wild Hottentots*, inhabit the country in the

SOUTHERN AFRICA.



Cape Town, South Africa.

This is the largest town belonging to the British in Africa. It was founded by the Dutch in 1652, and is built with great regularity, and in some elegance. The streets are wide, and cross each other at right angles; the houses are mostly of stone, and are generally white-washed outside. Immediately behind Cape Town, rises Table Mountain, 3582 feet above the sea. The Devil's Hill, 3315, and the Lion's Head, 2160 feet high, rise on each side. This triple summit forms a most conspicuous object from the sea, over which also these spots command a very striking prospect.



Kureechane, Boshuana Territory, South Africa.

Kureechane, the capital of the Marootzees, a Boshuana tribe, is the largest and best-built native town yet discovered in Southern Africa. It lies a thousand miles north-east from Cape Town; and was first visited by Mr. Campbell, a missionary, in the year 1820, who was surprised at the industry and intelligence of the people, and the evidences of civilization by which he was surrounded. Many of the articles made here of iron, copper, leather, pottery-ware, &c., would not have disgraced European workmen.



Hottentots constructing their Kraals, or Huts.

AFRICA.



A group of Aloe Plants, of various kinds.

The tribe of Aloe is very extensive, 170 different kinds alone being cultivated in green-houses. Many species are found in South Africa, from some of which the well-known drug of the same name is prepared.

The *Telfairia Volubilis* is a climbing plant, lately discovered on the coast of Zanzibar. It produces an esculent fruit, three feet long, and full of seeds as large as chestnuts, (266 in one fruit.) These are as well-tasted as almonds, and yield an abundant oil, equal to the best produced by olives. This fruit is now cultivated in the isle of France, and in hot-houses in England



Telfairia Volubilis.



Tanghinia Veneniflua.



Peach of the Negroes.

The *Tanghinia Veneniflua* produces a fruit, the kernel of which, though not larger than an almond, is of so poisonous a nature, that a single one suffices to destroy more than twenty persons. It has been long used in Madagascar as an ordeal to detect criminals, and such is the superstition of the natives, that they have the most unbounded confidence in its power of revealing guilt and clearing innocence.

The Peach of the Negroes is a large fleshy and solid fruit, full of small seeds, and not much unlike a strawberry in flavour and consistence. The tree grows in Sierra Leone, and attains the height of ten or twelve feet.

vicinity and north of the Snowy Mountains. These people are squat, excessively lean, and possess a wild, unsteady expression of countenance. They have no settled place of residence, but wander about the country in families, and subsist on roots, grasshoppers, toads, lizards, &c.; they always use poisoned arrows in war, or in destroying wild beasts; and it is singular that the sting of the scorpion, dangerous to all other human beings, has no effect on these savages.

The Colonial Hottentots, upwards of 30,000 in number, were lately emancipated from slavery. Though indolent and dull, they are quiet, honest, and affectionate, and possess an excessive fondness for trinkets and tobacco.

The Hottentots are of a yellowish brown complexion, with black, woolly hair, high cheek-bones, small eyes, and thick lips; they are of a moderate height, lean in person, and altogether unprepossessing in appearance. Their filth and indolence, and the harshness and poverty of their language, led the Europeans to consider them as little better than brutes, and by their treatment they almost reduced them to that condition. But kinder usage, adopted by the missionaries, has shown them to be capable of improvement, and not to be wanting in ingenuity and industry.

Their villages, called Kraals, are circular clusters of beehive-shaped huts, which are covered with mats woven by the women; an opening in front serves as a door, window, and a chimney.

The Hottentots, at several of the missionary stations, now cultivate the ground, own large numbers of cattle, exercise various trades, and contribute liberally to the support of religious and charitable institutions, exhibiting such improvement as affords a striking proof of the power of Christianity to elevate men from the lowest point of intellectual and moral depression.

BOSHUANAS.

THE country of the Boshuanas is bounded on the east by Caffraria; on the west by the extensive desert of Challahengah, or Karri Harri; on the south is the Hottentot territory, which separates it from the colony of the Cape; while on the north is the domain of various tribes but little known.

The Boshuanas are not so tall and athletic as the Caffres, but appear to be a nearly similar people, and have made greater progress in industry and the arts. They dwell in towns of some magnitude, and cultivate the ground, raising millet, beans, gourds, watermelons, &c. Their herds of cattle are numerous, which the

men, as among the Caffres, both tend and milk, while the females till the soil and build the houses.

These people place their glory in commandoes, or forays, undertaken with a view of carrying off cattle and murdering the owners. In consequence of this mutual hostility, the population is almost entirely concentrated in towns or their immediate vicinity; these are in consequence larger than might be expected in this part of Africa.

New Lattakoo, Meribohwey, Mashow, Melita, and Kurrechane appear to be the principal towns; the latter, 1000 miles from Cape Town, is the largest in this region; and here the inhabitants have made the greatest progress in the arts of life. They work skilfully in iron, copper, leather, earthen-ware, &c. Their houses are surrounded by good stone inclosures, and the walls of mud are often painted, as well as moulded into ornamental shapes. The population, when first visited, was about 16,000, but is now reduced in consequence of having been sacked by the Mantatees, a wandering and predatory tribe, who overran, some years ago, a considerable part of this and the neighbouring country of Caffraria.

EASTERN AFRICA.

EASTERN AFRICA comprises a vast extent of coast, reaching from Abyssinia to Caffraria, a length of upwards of 3000 miles. This extensive region contains a large proportion of fertile territory, capable of yielding the most valuable productions; yet scarcely any part of the world is less known, or has excited less interest among Europeans. The Portuguese, as soon as they had discovered a passage into the Indian seas, occupied all the leading maritime stations, from which they studiously excluded every other people.

The country consists almost entirely of spacious plains, often covered with extensive forests. Two or three hundred miles in the interior, considerable ranges of mountains arise, which geographers have called *Lupata*, or the *Spine of the World*.

The rivers are of considerable magnitude, though only their lower courses are at present known. The *Zambeze*, which flows into the channel of *Mozambique*, is the most important stream of Eastern Africa. Its current is extremely rapid, which renders its upward navigation tedious and difficult. The *Pangany*, *Ozee*, *Juba* and *Webbe*, farther to the north, are reported to be large rivers, though nothing has been ascertained of their commencement and course. The only lake known in this quarter is the *Maravi*, which is said to be of great extent, and salt like the ocean.

This territory is generally occupied by brown or black nations, who, however, bear no resemblance to the true negroes except in colour; some of them are partially improved, and are not wholly destitute of arts and industry. The coast has, in modern times, been chiefly in possession of two foreign powers, the Portuguese and Arabs. The former, on their first appearance on these shores, found all the principal maritime stations in the hands of the latter, whom they succeeded in driving successively from each, and occupying their place. The Arabs have, however, regained their ancient predominance on some parts of the coast.

THE COUNTRY OF THE SOMAULIES, the most northern part of Eastern Africa, is situated along the shores of the Gulf of Aden, and to the eastward of Abyssinia. It is hilly and beautiful, and may be considered the native region of incense, myrrh, and sweet-smelling gums. The inhabitants are rigid Mahomedans; they are an active, industrious race of people, of a bright olive complexion, with regular, pleasing features, and long soft hair, which they allow to flow in ringlets over their shoulders. Adel and Berbora are the principal territories occupied by the Somaulies.

ADEL occupies that part of the coast immediately adjacent to the straits of Babelmandel; the inhabitants of this country waged long and bloody wars, embittered by religious enmity, against Abyssinia. For a century back, their power has been greatly reduced, and they are now divided into a number of small separate states. Zeyla, the capital, is a place of considerable trade, and, though irregularly built, contains some good habitations.

BERBORA, the principal Somaulie state, is an extensive country, and is said to stretch into the interior many days' journey. Hur-rur, an inland town, is the residence of the sultan of the Somaulies. Berbora is the chief commercial port: here a great annual fair is held, at which large quantities of gum-arabic, frankincense, and myrrh, are sold. This place is visited by Arab and Hindoo traders: the latter come from Cutch, in Hindoostan, near the mouth of the Indus, 1800 miles distant, in open undecked boats. Gold and ivory are brought to Berbora from the inland districts, twenty days' journey.

The countries in the interior from this coast, though imperfectly known, appear to be occupied by the Galla and other tribes, who surpass in barbarism even the rest of Africa. Here, in a wild and mountainous region, is the kingdom of GINGIRO, ruled by a despot elected with rude and savage ceremonies, and who celebrates his accession by the death of his predecessor's ministers and favourites, with whose blood the walls and gates of the palaces are dyed.

AJAN, which on the north joins Berbora, extends from Cape Guardafui to Magadoxa. This country is generally arid and sandy, though in the northerly parts it becomes hilly and fragrant, like the neighbouring region of Berbora. The coast is but little frequented, being rocky and destitute of good harbours. The inhabitants are fierce, warlike, and hostile to strangers.

ZANGUEBAR.—The country lying south of Ajan, and extending from Cape Bassas to Cape Delgado, is called Zanguebar or Zanzibar. It contains several distinct states, of which but little is known; of these, the principal appear to be Magadoxa, Mombas and Quiloa. This territory, when discovered by the Portuguese, was occupied by the Sohilies, a peaceable and industrious people; but the coast has now been mostly wrested from them by the Arabs of Muscat, while much of the interior is possessed by the Galla, the same ferocious race who have conquered the southern parts of Abyssinia, and who, in the course of a furious warfare, have destroyed every sea-port on this coast which was not protected by an insular position.

MAGADOXA extends from Cape Bassas to the equator: its limits inland have not been ascertained. The prince of this territory having succeeded in maintaining his independence and repelling all European intercourse, does not allow the country to be explored: it is in consequence but very little known.

The capital, a town of the same name as the country, makes a handsome appearance from the sea. It contains many lofty stone fabrics; but these belong to a part which, comprising only tombs, may be called the City of the Dead. The habitations of the living are low thatched huts. A considerable trade with the interior regions is said to be carried on.

Brava, in the southern part of Magadoxa, is a small Arab town and territory, having a trifling commerce.

MELINDA, which stretches from the equator to Mombas, was at the time the Portuguese first became acquainted with these regions, and for a considerable time afterwards, the most powerful and important kingdom on the coast; but it has been long in a state of decay, and was lately overrun and destroyed by the savage Galla.

Melinda, the capital, once a handsome and flourishing city, and a great commercial emporium, is now completely destroyed; it was conquered by the Portuguese at an early period, but it was taken from them by the Arabs in 1698. Patta, formerly a town of considerable note, has lost its importance, and the chief part of its trade has been transferred to the neighbouring flourishing port of Lamoo.

MOMBAS, south of Melinda, is fertile in grain and well adapted for the sugar-cane; the small shells, called cowries, are collected in great abundance along its shores. The town of Mombas is situated on a small island surrounded by high cliffs which make it a kind of natural castle. The harbour is excellent, and a considerable trade is carried on along the coast in dows, (Arab vessels whose planks are sewed together,) often of 250 tons burthen.

QUILOA, situated to the northward of Cape Delgado, was found by the Portuguese, a great seat of power and commerce, and became a part of their territory. About the end of the seventeenth century it was wrested from them by the Imam of Muscat, whose officers have since governed it. The city of Quiloa, once a great emporium, has long since dwindled into a miserable village.

PORTUGUESE POSSESSIONS.—On this coast the Portuguese at present claim authority from Cape Delgado to Delagoa Bay, a region about 1300 miles in length, and extending for some distance into the interior. This territory they denominate the government of Mozambique; but their power is exercised at only a few detached points, and is much less regarded by the natives than formerly. Querimba, Sena, Sofala, Sabia, and Inhambane are districts included in this government.

The Bororas and Makooas are populous and savage tribes in the interior, who live to the westward of Mozambique and north of the Zambeze river: the latter are said to be cannibals.

Mozambique, the principal settlement of the Portuguese in Eastern Africa, is situated 300 miles north of the mouth of the Zambeze river. It has hitherto derived its importance from being the emporium of the trade brought from the interior down that stream, but which has been, in a great measure, transferred to Quillimane.

The traffic in slaves, the most extensive, has been much diminished since the British obtained possession of Mauritius and the Cape, and prohibited the introduction of them into these colonies.

Quillimane, at the mouth of the Zambeze, is now the chief seat of commerce on this part of the coast. The situation is swampy and unhealthy; the population is about 3000, mostly negroes. Gold, ivory, and slaves are the chief exports: the last are sent principally to Rio Janeiro.

In the interior, on the Upper Zambeze, the Portuguese possess merely the small forts of Sena and Tete, erected with a view to the protection of their trade; with two, still smaller, in the more remote stations of Zumbo and Manica. The country is generally fertile, and produces, besides the necessaries of life, honey, wax, senna, and other drugs.

Sofala, supposed by some to be the Ophir whence Solomon drew large supplies of gold and precious stones, was, at the time of the first arrival of Europeans, an important commercial emporium; but since Quillimane has engrossed the trade of the coast, this place has sunk into a village of poor huts. The Portuguese, however, still maintain there a fort, which holds supremacy over the districts of Sabia and Inhambane.

Sabia, immediately south of Sofala, is thinly settled, although the soil is fertile; in the most southern part of this territory is *Inhambane*; the chief town is of the same designation: it has an excellent harbour, and is defended by a fort and 150 men. The other Portuguese do not exceed twenty-five, but there is a numerous coloured population.

MONOMOTAPA, or MOTAPA, situated westward from Sofala, and southward from the Zambeze river, has been dignified in the early narratives with the title of empire. If it ever deserved such an appellation, it is now broken into fragments, the largest of which was some time ago held by the Changamera, a chief represented as a great conqueror, but of whom no very precise or recent information has reached us. He belonged to the Maravi, a race of daring freebooters, who neglect agriculture and devote themselves entirely to plunder. Manica is celebrated as the country chiefly affording the gold for which this part of Africa is famous. A small fort is maintained here by the Portuguese.

CAZEMBE, a country situated 900 or 1000 miles in the interior, is said to be densely inhabited. The country, the capital, and the sovereign appear to be all of the same name; the latter is absolute in power, and rules despotically. This territory yields, in abundance, iron and copper, and also some gold, and is the seat of a very considerable trade in ivory and slaves. The inhabitants belong to the Moviza, who are a comparatively peaceable and industrious people. These, with the Maravi before mentioned, are the predominant races in this quarter.

CENTRAL AFRICA.

CENTRAL AFRICA comprises all the interior parts of the continent, stretching from the Great Desert south to the equator and the confines of Guinea, and from Senegambia on the west to Darfur on the east, extending in length about 2000, and from 500 to 1000 miles in width.

A great proportion of this region is yet entirely unknown to Christian nations; and it is only within the last forty or fifty years

that the courage and enterprise of the celebrated travellers, Park, Denham and Clapperton, Caillé, and the brothers Landers, have explored some detached portions of its territory.

The Mountains of the Moon, though known to the ancients by the same name, are still unexplored, and have never been visited by any Christian traveller: the mountains of Abyssinia are supposed to be connected with them on the east, and those of Kong on the west, and they are generally represented in that manner on maps: they would thus form a range of near 4000 miles in extent. These mountains, south of Darfur, are, according to native report, constantly covered with snow, which, in that latitude, would give them an elevation of near 15,000 feet above the level of the ocean. The Kong Mountains, however, where crossed by British travellers west of the Niger, were found not to exceed from 2500 to 3000 feet in height.

The long-renowned Niger, for ages involved in such deep mystery, appears to be the chief river of Central Africa: though much of its course is unexplored, yet it is known to rise about 200 miles inland from Sierra Leone; thence passing in a north-east direction towards Timbuctoo, it appears to take a great bend to the southward, and after flowing through various territories, pours its vast mass of waters into the Gulf of Guinea, forming one of the greatest deltas in the world; its estuaries covering a space of 200 miles.

The whole extent of this great stream is but little less than 3000 miles. In the upper part of its course it is called the Joliba, and in the lower the Quorra. The Tsadda, the principal known branch of the Niger, and the Shary and Yeou, which flow into lake Tchad, are the other chief rivers of this region.

In this part of Africa there are but few lakes: the most pre-eminent is the Tchad, situated to the eastward of Bornou; it is almost 200 miles long and 150 wide, and contains numerous large islands, inhabited by savage tribes, said to be infidels and pirates. The Dibbie, Dclo, or Dark Lake, formed by the Niger about 200 miles above Timbuctoo, is much less extensive. The names of lake Fittre and others, lying east of the Tchad, have been vaguely reported; but of their situation and character, geographers are ignorant.

Central Africa may be considered as divided into two great sections; that on the north of the Mountains of the Moon, is known by the appellation of Soudan, or Nigritia, of which some portions have been explored by Christian travellers; and the other, extending southward to the equator, and by some denominated Ethiopia, is, as regards our knowledge of it, a vast blank; no European having ever penetrated into its remote and unknown territories.

Agriculture is practised over the whole of Central Africa, though

in a very rude manner. The plough appears never to have passed the desert; the only instrument for turning up the ground being the hoe, which does little more than scratch the surface; yet the fertility of the soil produces abundant crops. Gussub, a species of millet, is the chief product of Bornou, which, instead of being formed into bread, is merely boiled into a paste. In Houssa, two crops of wheat are produced in the year; and the markets are abundantly supplied with fruits and vegetables. Rice is raised copiously on the inundated banks of the Niger; and Indian-corn, cotton, and indigo, are produced in nearly all quarters.

Commerce, throughout this region, is carried on with some activity, though in modes rather peculiar. Maritime trade is precluded by its situation, far distant from any coast. Even river navigation is not practised with much diligence, unless on the Niger. Various commodities are conveyed by large troops, sometimes resembling little armies, called caravans, kafilas, or coffles. Those which pass between Northern and Central Africa, across the immense expanse of the desert, employ camels, so admirably fitted by Providence for the service of man in that dreary region.

In the wooded and mountainous tracts of Western and Southern Soudan, burdens are chiefly conveyed by means of asses; while in the great fertile plains of Houssa and Eyeo, the human head is the most frequent vehicle. Salt, in large quantities, is brought from pits in the interior of the desert; and kolla-nuts, a favourite luxury, are transported from the western districts over all parts of this region. The returns made to the countries on the sea-coast consist of gold, ivory, and slaves.

War, in Central Africa, is carried on with all the ferocity of the most barbarous nations: extensive tracts, formerly populous and flourishing, were seen by recent travellers reduced, by it, to a state of entire desolation. Many of the contests that take place in these countries arise from the system of slave-hunting, carried on against the pagan tribes of the southern mountainous districts, which the Fellatas and Bornouese look upon as a grand entertainment, though sometimes they fail in the accomplishment of their object.

The armies of the various states of Soudan consist chiefly of a turbulent militia, who take the field on the summons of the prince, and support themselves by plunder. The military force of Bornou and Begharmi consists of cavalry, which has a very martial appearance; the horses, as well as their riders, being completely enveloped in chain and sometimes in plate armour; these troops, however, are generally cowardly and inefficient. The Kanemboo spearmen, organized by the present Sheik of Bornou, form the most regular and effective force in Interior Africa. They march with merely a skin around their waist, and their only weapons are

a long shield and a spear. Fire-arms are almost unknown, the most powerful princes having only a few inferior muskets. The caravan followers, armed with these weapons, are thus superior to thousands of their opponents, and often decide the battle between the greatest sovereigns.

In religion, the inhabitants are pretty equally divided between the Pagan and Mahomedan. The adherents of the latter do not strictly conform to the recluse and contracted habits of life generally prevailing among nations of that profession: the females are by no means so closely immured, and intoxicating liquors are not rigidly abstained from. One fixed article of belief among them is, that they may lawfully reduce to slavery all the kerdies, or pagans, who people the southern mountain districts.

Learning, throughout Central Africa, appears in a very depressed state. The reading even of the Koran is confined to a very few of the great fighis, or doctors. Its verses are chiefly employed as amulets to secure triumph over enemies, or success in the different pursuits of life; and a person capable of writing these is held in high estimation. Extemporary poetry, sung by the composers, is repeated at almost all the African courts. Singing men and singing women are constant attendants on the chiefs and caboceers: their songs, however, are generally conceived in terms of the grossest flattery.

The government in these countries is completely despotic; and in most of the states, the homage paid to rulers and grandees is far more abject and debasing than in any civilized empire: yet their dwellings, usual attire, and daily habits, differ little from those of their meanest subjects. The kings have no regular revenue, or income, but enrich themselves by presents, and by taxing the passing caravans; they also carry on a good deal of traffic, in which they scruple not to employ both force and stratagem for their own advantage.

KAARTA, the most western state in Soudan, is a somewhat extensive kingdom, with a sandy but moderately fertile soil. The capital is Kemmoo. **MANDING**, the original country of the Mandingoes, south-east from Kaarta, is a mountainous and rather sterile region, in which gold is found to some extent in the sand of the streams and rivers. **BOURÉ**, **KANKAN**, **WASSELA**, &c., are countries situated on the head waters of the Niger: of these, Bouré abounds in gold. **KANKAN** is famous for the great market held at its chief town, at which not only gold and all the products of this part of the world, but European goods in great variety, arms, powder, &c., are exhibited for sale. **WASSELA** is a rich territory, inhabited by an industrious and hospitable people. **KONG**, **DAG-**

WUMBA, GAGO, &c., are countries situated between the Niger river and the Kong mountains, whose names are known only from native report.

BAMBARRA consists of a fertile and well-cultivated territory, through which the Niger flows for about 300 miles. In Mr. Park's time it comprised one kingdom, but now appears to be divided into two, which, in reference to their situation on the Niger river, may be termed UPPER BAMBARRA and LOWER BAMBARRA; the latter appears to be the most powerful state, and was governed, in 1828 by Sego Ahmadou, a Fellata chief. His capital is El Lamdou, a town lying east of the Niger, and some distance north of Jenné.

Sego, the capital of Upper Bambarra, is built on both sides of the Niger, and contains 30,000 inhabitants. At this place, the numerous canoes on the river, the crowded population, and the cultivated state of the surrounding country, exhibit altogether a scene of civilization and improvement scarcely to be expected in the centre of Africa. Sansanding, a great commercial town higher up the Niger, contains 10,000 people. Bammakoo, where the Niger first becomes navigable for large canoes; Maraboo, a great market for salt; Samee and Silla, near the eastern frontier, are all considerable towns on the Niger.

Jenné, the chief city of Lower Bambarra, is built on a branch of the Niger, and is a place of great commercial importance; its merchants, chiefly Moors, trade with Sego, Timbuctoo, and other places on the river by means of large boats. M. Caillé found the merchants of this city more polished than any other class of persons he met with in Central Africa. Population from 8000 to 10,000.

North of Bambarra are the kingdoms of MASSINA and BEROO, of which the former is inhabited by the Foulahs, and the latter is famous for its trade in salt. The capital is Walet, said to be large and important. BAEDO AND MANIANA are countries lying eastward of Bambarra, known only by name: the inhabitants of the latter are reported to be cannibals.

TIMBUCTOO is a territory situated on the Niger river, 1000 miles from the nearest coast; it was once an important kingdom, whose authority extended over Houssa and the neighbouring countries, but is now a subject state under the dominion of the Fellatas. Its celebrated capital, being the place where the caravans from Morocco, and most of those from Algiers and Tunis, first touch on the fertile regions of Central Africa, must always possess great commercial importance, and a depôt is found there of the commodities which it affords for exchange with other countries. Gold, and still more, slaves, are the staple articles.

The city of Timbuctoo has been for several hundred years the

most noted emporium in Central Africa, and has long excited great attention for its supposed riches. M. Caillé, who visited Timbuctoo in 1828, and the only European who has ever returned from that city, has dispelled, in a great measure, the reputation it enjoyed for wealth and importance. According to that traveller, the population is chiefly negroes, and about 12,000 in number.

The city stands eight miles north of the Niger, in the midst of deserts of moving sand. It consists of ill-built earthen houses, and contains seven mosques. Timbuctoo is about 1400 miles south-west from Tripoli; 1000 from Morocco, and probably not less than 1500 or 1600 from the ocean by the course of the river.

HOUSSA is an extensive territory, situated in the centre of Soudan and lying east of the Niger river; it is more elevated, and has a climate less sultry than Bornou or any of the neighbouring districts: travellers have even occasionally suffered from cold. The soil is rich and fertile, and the face of the country exhibits evident marks of superior cultivation and a superior people.

This region is in possession of the Fellatas, an active warlike race, said to be similar to the Foulahs of Western Africa. They are supposed to have emigrated originally from that quarter, and have been, since the commencement of the present century, the most prominent nation in Central Africa: about that period they conquered Houssa, and several other countries on the Niger, besides Bornou, which last, however, they retained but a short time. The Fellatas are a tall and well-made people of a light bronze complexion, and with features approximating to the European.

Soccatoo, the capital of Houssa, and the residence of Sultan Bello, the Fellata sovereign, is the most populous city in Central Africa. The houses are built closer than usual, and more regularly laid out in streets. The place is surrounded by a high wall, with twelve gates always shut at sunset. Population, 60,000.

Kano, lying about 200 miles south-east from Soccatoo, is the centre of an extensive commerce. It is a walled city, 15 miles in circumference. The houses, however, are built in a very scattered manner, and, like Kashna, Zaria, Youri, Eyeo, and other cities in this quarter, they occupy but a small part of the circuit inclosed by its walls. The inhabitants amount to 30,000.

Kashna, to the north of Kano, is also a considerable city; its walls, however, encircle ten times the space occupied by its inhabitants. This city is the seat of a considerable trade with Bornou, Timbuctoo, and with caravans coming across the desert by the way of Gadames and Tuat.

South of Kano is Zegzeg, one of the finest and most fertile districts in Soudan. Zaria, the capital, has a population of 40,000

Cuttup is a collection of 500 villages, or rather clusters of houses, covering a beautiful plain: it forms the market for a great extent of country. Farther south, occupying a mountainous region, are the Yam Yams, a savage race, who, some time ago, are said to have killed and eaten a whole caravan. Dunrora and Jacoba, the latter situated on the Tsadda, with Adamowa and Karowa farther to the east, are all places reported of some note, situated in the midst of fertile and well-settled districts.

The countries on the lower course of the Niger form an extensive and important part of Central Africa. Being copiously watered, they yield rice and other valuable species of grain in abundance. The inhabitants are negroes, but the Fellatas are making rapid encroachments, and several of the states have been conquered by them and converted to the Mahomedan faith.

YOURI consists of a very fertile plain, peculiarly fitted for the production of rice. The city of the same name, built on the east bank of the Niger, is encompassed by high walls, which inclose a circuit of twenty or thirty miles, comprising corn-fields and pasture-grounds, with here and there a cluster of huts interspersed. The people, being numerous and brave, have repelled every attempt by the Fellatas to subdue them.

BOUSSA.—The kingdom of Boussa lies immediately below Youri on the Niger. The capital is a considerable town, situated in the midst of a fertile and well-cultivated country. The Niger, immediately above and below Boussa, presents a magnificent body of water: in passing that city, however, it is obstructed by the rocks and straits, among which the lamented Park lost his life.

BORGOO, situated west of Boussa, is a confederacy of small, independent states; the country is composed, in a great measure, of rugged mountain tracts, interspersed with fertile and beautiful valleys. Kiama, the only part of Borgoo visited by English travellers, is inhabited by a courageous and warlike people.

YARRIBA on the west, and NYFFÉ on the east side of the Niger, occupy the banks of that stream below Borgoo. The former is an extensive state, well cultivated and densely peopled. The loom is busily plied, though its products are not equal to those in the neighbouring country of Nyffé. Eyeo, the metropolis of Yarriba, is 15 miles in circumference: the population, however, can scarcely even be conjectured.

NYFFÉ, now in possession of the Fellatas, is a very fine country, occupied by the most industrious and improved of all the negro nations. Their cotton cloths are held in the highest estimation. Rabba, the capital, is considered one of the largest towns in this

quarter. The mats made there are reckoned superior to all others in Africa. Egga, the southernmost town of Nyffé, extends four miles along the banks of the Niger, and has numerous boats belonging to it. The population is half Mahomedan, half Pagan.

The states which extend down the river from Nyffé consist of little more than single towns, each governed by its own chief, with little or no mutual dependence. Kacunda, under the absolute sway of a single chief, contains a peaceable, industrious, and friendly people. About forty miles below Kacunda, the Niger receives its greatest tributary, the Tsadda: coming from the east, its origin and early course are, however, unknown. At the junction, it is little inferior to the main stream, and is navigated by numerous boats. To this point, the Niger was ascended, a few years ago, by the steam-vessels Quorra and Alburka. Funda, reported the greatest emporium of this part of Africa, is about three days' sail up the Tsadda.

Towns of some importance continue to occur in the course of the Niger downwards. Bocqua, about 80 miles below Kacunda, is the seat of a very large market, much frequented: it is followed by Abbazaca and Dammagoo. Kirre, a large trading town, is about 50 miles below Bocqua. Here commences the Delta of the Niger, which at this place detaches a branch supposed to flow to Benin. Seventy miles below Kirre is a large town situated in the midst of a territory called the Eboe country: it forms the great mart from which the ports on the coast are supplied with slaves and palm-oil.

Bornou is one of the most important states in Central Africa; it extends about 200 miles in every direction to the westward of lake Tchad. The people, called Kanowry, are negroes: they are quiet and peaceable, but are very deficient in many respects, and even in some of the humblest of the useful arts. The only fabric in which they have attained any kind of excellence is that of cotton cloth dyed blue with their fine indigo, pieces of which form the current coin of the realm. They have, however, the absolute necessaries of life in abundance. Numerous herds of cattle are bred by Arabs, called Shouas, who have transported into Bornou all their pastoral habits.

The government of this state is absolute; but when the English travellers, Denham and Clapperton, some time since, visited the country, they found it in a singular political situation. The Sheik El Kanemy, who by his valour had rescued the kingdom from Fellata invasion, possessed all the real authority, which he exercised with justice and vigour; but he found it prudent to confer the ostensible dignity of sultan on a member of the ancient royal family, who lived in empty pomp at New Bornou. There is pro

bably no court of which the taste is so absurd or preposterous. The primary requisite for a fine gentleman and a courtier is a huge stomach; and where feeding and cramming will not produce this beauty in sufficient perfection, the part is swelled out by stuffing and cushioning.

The towns of Bornou are considerable, though not of the first magnitude, and are all inclosed by high walls. New Bornou, the present residence of the sultan, contains about 10,000 people, and Kouka, where the sheik kept his court, is still smaller. Angornou contains a population of 30,000, and during the crowded market held there, often from 80,000 to 100,000 people are assembled. All these are in the heart of the kingdom, on the western bank of the Tchad. Angala, on the southern or Begharmi frontier, and Woodie on that of Kanem, are also considerable: at the latter, the caravans are made to stop till permission to proceed is obtained from the sovereign.

Kanem, situated on the north-east shores of Lake Tchad, is a rude district belonging to Bornou, partaking somewhat of the character of the bordering desert; but its inhabitants are peculiarly brave, and compose the most efficient soldiers in the country. Lari, the chief town, consists of clusters of rush huts, in the shape of well-thatched corn-stacks.

Loggun, a district on the Shary river, about 40 miles south of Lake Tchad, is noted for the industry of its inhabitants: they weave cloths superior to any of their neighbours, and have money made of iron in the shape of a horse-shoe. The women are described as the most handsome and lively of the negro race. Loggun, the capital, is a town of some extent, with wide streets.

BEGHARMI, a considerable country lying to the south-east of Lake Tchad, is known to the civilized world only by report. The people wage almost continual war with Bornou. Their chief force consists in mounted lancers, which, with their horses, are cased still more completely in iron mail than those of Bornou; but they do not in the field display any higher degree of courage.

MANDARA, situated to the south of Bornou, comprises a fine fertile valley, containing eight large towns, the principal of which is Mora. The whole country, and even the capital, is bounded on the south by a range of high mountains, which are occupied by a rude pagan race called *El Fellati*, who have their villages strongly fortified, and fight desperately with poisoned arrows, by which they once put to flight the whole force of Bornou and Mandara, though aided by a numerous and well-armed body of Arabs. Their territory, called DARKULLA, or DIRKULLA, appears to extend south and south-east from Mandara, and is known only from report.

CENTRAL AFRICA.



Musicians and Musical Instruments of Western Africa.

All the negro nations are noted for their attachment to music, but this circumstance has not led to any refinement in the art. Their instruments are of the rudest kind, some of which produce the most horrid dissonance. The most simple of them are used to accompany the traditional songs and poems, the recitation of which is listened to with delight.



Ashantee Chief in full dress.



Horseman of Begharmi clad in a species of armour.



Boshuana Warrior.



Boshuana Queen.



Spearman of Bornou.


AFRICA.



Natives of Loggun, a district of Bornou, on the river Shary.



When visited by Messrs. Denham and Clapperton, the Sultan of Bornou was found sitting by himself in a kind of cage or crib, and surrounded by a number of courtiers; the latter had huge turbans on their heads, and were enveloped, when the person was not sufficiently bulky, with ten or twelve robes, for the purpose of producing the appearance of great size, that requisite being a mark of quality in Bornou.



View of Mora, the Capital of Mandara, a country lying to the southward of Bornou. Mora is a considerable town, situated in a fine valley among the Mandara mountains. The figures seen in front of the picture represent the Arab party, with whom Major Denham visited the place, and who are saluting the town with a discharge of musketry.

AFRICAN ISLANDS.

AFRICA is surrounded, at various distances, with numerous islands and groups of islands, situated, some in the Atlantic, and others in the Indian Ocean. Most of these are populous, fertile, and productive in a variety of valuable commodities; and some of them present grand, imposing, and often beautiful features.

The AZORES, or WESTERN ISLANDS, belong to Portugal: they are situated in the Atlantic Ocean, from 1000 to 1200 miles westward from the southern part of that kingdom. These islands are nine in number: St. Michael, St. Mary, Terceira, Fayal, Pico, Graciosa, St. George, Corvo, and Flores. They all bear evident marks of having been produced by the action of subterraneous fire, the symptoms of which are still visible, though no volcano is at present burning.

The soil is extremely fertile, yielding, where cultivated, abundance of grain; while even from the crevices of the volcanic rocks grow the delicate oranges for which St. Michael is celebrated; and the wines which cover the steep sides of the mountain of Pico yield the wine called Fayal. These, with other products, afford ample materials for an export trade, in exchange for European fabrics and colonial produce. The population of the Azores is estimated at 250,000.

Though St. Michael is the largest island, being above 50 miles in length, and is also the most fertile, yet its capital, Ponte Delgada, is not the seat of government. This distinction is enjoyed by Angra, in Terceira, in consequence of its comparatively safe harbour. The inhabitants of this place amount to 11,000.

MADEIRA, also, belongs to Portugal. It lies about 600 miles south-west from that country, and contains 100,000 inhabitants. It is a beautiful and fertile island, and noted for its wine. The growth of the island is about 20,000 pipes, of which a considerable quantity is sent to England, America, and the East and West Indies. The wine trade of Madeira has lately somewhat declined; in consequence of which, coffee is planted to some extent, and has become an article of export.

Funchal, the capital, is almost an English town, nearly all the opulent inhabitants being merchants of that nation, employed in the wine trade, while the Portuguese are generally very poor. Population, 20,000. Madeira has, adjacent to it, Porto Santo, a small high island, with a good roadstead.

The CANARY ISLANDS are among the most celebrated and beautiful groups in the world. They belong to Spain, and lie

about 1000 miles south-west from that country, and from 200 to 400 west from Morocco. There are thirteen islands altogether; but seven only are of any note. The population of the Canaries is estimated at 200,000.

The principal islands are Teneriffe, Grand Canary, Palma, Lanzarota, Fortaventura, Gomera, and Ferro. They consist of high mountains, which rise abruptly from the shore to a great height. Of these, the Peak of Teneriffe, a great land-mark to mariners, is 12,000 feet high. The soil in these islands displays much of that luxuriant fertility which distinguishes tropical countries: the principal produce is wine, which, though inferior to Madeira, has, from its cheapness, come into considerable use. The export is estimated at 8000 or 9000 pipes: there is also some trade in brandy, soda, and archil.

The chief seat of this commerce is Santa Cruz, in Teneriffe, which enjoys the advantage of an excellent roadstead. It is also the capital of the Canaries, and contains 8000 inhabitants; but Orotava is the largest town: population, 11,000. Grand Canary is the most fertile, and supplies the other islands with grain. Las Palmas, its chief town, is the ecclesiastical capital of the islands. Ferro, a small, arid, and rocky island, was once supposed to form the most westerly point of the Old World, and has often been used by geographers as the first meridian.

The Canarians are a sober, active, and industrious people, many of whom have migrated to the Spanish dominions in America and the Indies, and there form the most useful part of the population.

The CAPE VERDE ISLANDS, situated about 400 miles west from Cape Verde, are ten in number; St. Jago, St. Antonio, St. Nicholas, Mayo, Bonavista, Sal, St. Vincent, St. Lucia, Brava, and Fogo. The three first islands rise in the interior into high mountains; and Fogo (fire) contains a very active volcano. In general the surface is arid, rocky, and much less productive than the Canaries. Long droughts sometimes prevail, and reduce the inhabitants to great distress. Out of a population of 88,000, one-fourth are said to have died of famine in 1831.

The chief growth of these islands is cotton. A very fine breed of mules and asses is reared, many of which are sent to the West Indies. Goats, poultry, and turtle abound. Salt is formed in large quantities by natural evaporation. The Portuguese, since the first discovery, have claimed the sovereignty of these islands, and maintain a governor-general, who resides at Porto Praya.

Several small islands lie in the Gulf of Guinea: of these, FERNANDO PO, the largest, is but a short distance from the mouth of the Niger. The British government formed, in 1827, a settlement on this island; but, in consequence of the unhealthfulness of the

climate, the garrison and settlers have been removed. PRINCE'S ISLAND is high and thickly wooded. ST. THOMAS is well watered and fertile; and ANNOBON is inhabited by a simple native race. These three islands run in a chain to the south-west from Fernando Po, and are subject to the crown of Portugal.

ASCENSION is an island, 60 miles in circuit, situated about 1000 miles due south from Liberia. It is rocky and barren, and was, until lately, uninhabited. It is now garrisoned by British troops, who have erected a fort, built houses, and constructed a large tank for holding water; some cultivation has likewise been successfully commenced. In a crevice of a rock, letters for passing vessels were formerly deposited, hence called the *Sea Post-Office*. This island has been long famous for its turtle; as many as 2500 have been caught in a year, some of which weighed from 600 to 800 pounds. Population, 230.

ST. HELENA, so celebrated as the ocean-prison of the greatest of modern warriors, is an island, 28 miles in circumference, situated 1200 miles west from the coast of Africa. It rises like an immense castle out of the sea to the height of from 600 to 1200 feet: it is strongly fortified, and contains about 3000 inhabitants. Longwood, on the east side of the island, was the residence of the Emperor Napoleon, from 1815, until the time of his death, 1821. His remains were conveyed to France in 1840.

There are only four small openings in the wall of the rock composing the island, on the largest of which, where alone a small extent of beach appears, has been built James Town. Here the governor resides; and refreshments, though on a limited scale, are provided for ships. St. Helena belonged to the East India Company, but in 1830 it was vested in the crown of Great Britain.

THE ETHIOPIAN ARCHIPELAGO is a collection of islands, situated on the east side of Africa, and southward of the equator. It includes the island of Madagascar, with the Mascarenha, Comoro, Seychelle, and Almirante groups, and also some detached islands.

MADAGASCAR is one of the largest and finest islands in the world; it is separated from the eastern coast of Africa by the channel of Mozambique, and is about 1000 miles long and 220 in its greatest breadth. The interior is traversed from north to south by a chain of lofty mountains, from whose rugged sides descend numerous streams which water the fertile plains at their base: these are extremely fruitful in rice, sugar-cane, Indian-corn, manioc-root, bread-fruit, pine-apple, &c.; fitted, indeed, for almost every tropical product. The mountains contain valuable mines, especially of iron; but are only partially worked.

This island contains many fine bays and ports, well suited for

commercial purposes. Those most frequented are Anton Gils Bay, Foul Point, Tamatave, Port Dauphin, and Bombetok. On the latter are the towns of Bombetok and Majunga. The trade, here, was formerly in slaves; but is now in bullocks, bees'-wax, rice, and gums. American vessels often visit this place. The population of Madagascar is probably about 2,000,000.

The inhabitants cultivate the ground and practise some arts; they are, however, rather rude and barbarous, and some of them are notorious pirates who ravage and plunder the adjacent islands. They are divided into a number of small tribes, who wage frequent wars with each other.

IMERINA, the kingdom of the Ovahs, was recently the most important state in Madagascar. The late sovereign, Radama, had reduced to subjection the largest and finest part of the island: he had formed a train of artillery; armed part of his troops with muskets; and had also sent a number of young natives to obtain instruction in Paris and London. With the aid of the missionaries, he had established a printing-press, and trained a number of teachers, who were settled in various parts of the kingdom.

Unhappily, this prince, in July, 1828, was poisoned by his wife, who immediately raised an unworthy paramour to the throne. This event has introduced great anarchy and confusion, and arrested entirely the career of improvement commenced under such prosperous auspices. The converts to Christianity have been much persecuted; and some of them have sealed their devotion to the cause of the Redeemer with their blood.

Tananarivou, the capital of Imerina, is situated some distance from the west coast of the island, and is built on a high table-land, 7000 or 8000 feet above the level of the sea: population, 8000.

The MASCARENHA, or the Islands of Bourbon and Mauritius, lie due east from Madagascar. These are well settled, fertile, and valuable islands, and were both discovered by Mascarenha, a Portuguese navigator, in 1592.

BOURBON, situated 470 miles east from Madagascar, belongs to France. It is about 150 miles in circumference, and consists entirely of the heights and slopes of two great mountains, the most southerly of which contains a volcano in perpetual activity. A great part of the surface of the island consists of what is called burnt country, a complete desert of hard, black soil, with numerous holes and crevices. The rest, however, is well watered by numerous torrents, and is highly favourable for the growth of all the chief tropical productions.

After being in possession of the French almost 170 years. Bourbon was captured by the British in 1810 but restored to

that power in 1814. Coffee and cloves have been long cultivated; but sugar is now the chief product. The island contains 97,000 inhabitants, of whom 16,000 are whites. St. Denis, the chief town, contains a population of 8000. Bourbon has no good harbour, and its commerce is carried on principally through the ports of the neighbouring island.

MAURITIUS, or THE ISLE OF FRANCE, lies about 130 miles north-east of Bourbon: it is not quite so large, yet is still 110 miles in circuit. The rugged mountains which cover a great part of the island give it a somewhat sterile character; yet the lower slopes produce coffee, cotton, indigo, and sugar, of improved quality. The island is famous for its ebony, which is superior to any other in the world. It does not yield grain sufficient to supply the inhabitants; but depends upon the island of Bourbon for that article.

This island, long the capital of the French possessions in the Indian Seas, was so strongly fortified as to be considered impregnable. It was taken by the British in 1810, and now belongs to that nation. The island contains 95,000 inhabitants, of whom only 12,000 are whites. The negro population, lately slaves, were emancipated by the Act of Parliament abolishing slavery in the British empire. The white inhabitants are mostly descendants of noble French families, and are remarkable for their polished manners. Port Louis and Port Bourbon are the principal harbours.

The SEYCHELLES, nearly north from Madagascar, with the bordering group of the ALMIRANTES, have been subject to Great Britain since 1794: they are a cluster of very small islands, high and rocky, and are but little fitted for any culture except cotton; they abound, however, with cocoa-nuts, and their shores with turtle and excellent fish. The inhabitants are estimated at 7000, nearly all of whom are negroes, lately emancipated.

The COMORO ISLANDS, situated between Madagascar and the continent, are very elevated and mountainous in the interior; but the lower tracts abound in sheep, cattle, and all the tropical grains and fruits. The inhabitants are mild and industrious, but they have been most dreadfully infested, and their numbers thinned by the Madagascar pirates, who make an annual inroad, laying waste the open country, and blockading the towns. Angazicha, or Great Comoro, is the largest island, containing a mountain supposed to rise 6000 or 7000 feet high; but Anjouan, or Johanna, is the most flourishing: its chief town still contains 3000 inhabitants. Mohilla and Mayotta are comparatively small.

PEMBA, ZANZIBAR, and MONFIA, which lie parallel to, and distant twenty or thirty miles from, the coast of Zanguebar, are small,

but fertile islands, partly independent, and partly subject to the Imam of Muscat. The town of Zanzibar, on the island of the same name, is said to contain 10,000 inhabitants. American vessels trade to this place, and an American consul resides here.

SOCOTRA, 150 miles east from Cape Guardafui, belongs to the sheik of Keshin, a petty sovereign on the coast of Arabia, who sends one of his family annually to collect the revenue. It is mountainous, rocky, and arid; and yields the best aloes in the world; also, some of that peculiar resinous substance called dragon's-blood. This island was lately selected by the East India Company, as a station connected with the steam navigation of the Red Sea; but, being found unhealthy, has been abandoned

OCEANICA.

OCEANICA is the name adopted to designate the numerous islands and groups of islands, situated partly to the south of Asia and partly in the Pacific Ocean, between Asia and America. It stretches over 90 degrees of latitude, 40 degrees north, and 50 degrees south; and 160 degrees of longitude, 88 degrees east, and 62 degrees west; extending from north to south 6210 miles, from east to west 11,010 miles, and comprehending almost a third part of the entire surface of the globe.

The Portuguese were the earliest Europeans who investigated any portion of Oceanica; which they did from the West, proceeding from the shores of India, sometime after they had become acquainted with the route to that section of Asia. Magellan, the first circumnavigator, sailed from Spain in 1519. Passing through the Straits which bear his name, he advanced fearlessly from south-east to north-west, across the vast expanse of the unknown Pacific, and, by his boldness and success, opened the way for subsequent discoveries. Three hundred years elapsed before all the islands which now pass under the name of Oceanica, were known to civilized society.

After Magellan, the Spanish navigators continued to explore the Pacific Ocean, particularly Alvaro de Mendana, who, in the last part of the sixteenth century, discovered the Solomon Islands and the Marquesas; afterwards, Fernandez de Quiros, who had accompanied him on his third voyage, made known to the world the Society Islands and the New Hebrides. In the seventeenth century, the Dutch began to explore this part of the world; and, besides several small islands, discovered Australia, or New Holland, which received its name from them.

Tasman, a Dutchman, and Dampier, an Englishman, continued these discoveries. In the middle of the eighteenth century, the British navigators, Byron, Wallis, and Carteret, and the French Bougainville, exerted themselves to extend the knowledge of Oceanica. But Captain James Cook, who circumnavigated the world from 1768 to 1779, contributed most to our knowledge with regard to the islands already known, re-discovered some before seen, and was the original discoverer of New Caledonia and the Sandwich Islands. After the time of Cook, both the French and English exerted themselves to give mankind a better acquaintance with Oceanica. Among the later navigators, Vancouver, Entrecasteaux, La Perouse, Baudin, Flinders, Krusenstern, Kotzebue, and Beechey, all added to our knowledge of this region.

A few of these islands are of such magnitude, as to approach the character of continents; while others can scarcely aspire above the diminutive appellation of islets. Nearly all the large islands appear to be mountainous; and some contain active volcanoes, which occasionally cause dreadful ravages. The volcano of Gilolo broke out in 1673 with a violence which made the whole of the Moluccas shake. The ashes were carried as far as Magindanao, and the scoria and the punice-stones, floating on the sea, seemed to retard the progress of the vessels. Several volcanoes are in constant activity in the Sandwich and Friendly Islands, also in the New Hebrides, Celebes, Borneo, Sumbawa, &c.

The formation of many of the islands of Oceanica, particularly in Polynesia, is attributed to the operation of the minute coral insect. All the low islands seem to have for their base a reef of coral rocks, generally disposed in a circular form. They are, no doubt, raised from the depths of the ocean by successive layers of coral rock, or carried to their present height by accumulations of the same material, on the original rocks at the bottom of the sea. Numbers of these low islands are inhabited, and covered with groves of cocoa-nut, and other trees, while some are quite destitute of trees, and without inhabitants.

The coral rocks and islands are seen in all stages of their formation, some in deep water, others just appearing above the surface, some already elevated above the sea, but destitute of vegetation, others with a few weeds on the higher parts, and some again covered with large timber.

Many of the islands of this quarter are extensive countries; and one of them is nearly equal in area to Europe. The whole of their land surface is estimated at from 4,500,000 to 5,000,000 square miles, and the population at from 15,000,000 to 20,000,000. The great divisions of this region are Malaysia, Australasia, and Polynesia.

MALAYSIA.

MALAYSIA, called also the East Indian Archipelago, comprises those numerous islands, lying immediately southward and south-eastward from the southern part of Asia. The name of this region is derived from the Malays, who are the principal and predominant race. The islands are Sumatra, Java, and Borneo, usually called the Sunda Isles, together with Celebes, the Moluccas, or Spice Islands, and the Philippines, besides other smaller groups and islands.

Malaysia is bounded on the north by the Malayan Sea and the Bay of Bengal, south by Australasia, east by Polynesia, and west by the Indian Ocean and Chinese Sea. The population of the whole of the islands is, probably, about 15,500,000, of which Sumatra contains 4,000,000; Java 4,000,000; Borneo 3,000,000; the Philippine Islands 2,500,000; Celebes and its appendages 1,000,000; Bally, Lombok, Sooloo, &c. 500,000, and Timor and the Spice Islands, &c., nearly 500,000.

Situated on both sides of the equator, and in a tropical climate, the islands of Malaysia rank, as to soil and productions, among the most favoured regions on the globe, and yield in great profusion, a variety of exquisite fruits and spices. The climate is that of the torrid zone, and is, in many places, very unhealthful for Europeans and Americans. Violent hurricanes, called typhoons, occur at certain seasons of the year; and destructive earthquakes occasionally take place in some quarters.


Minerals are found to a considerable extent in this region: tin is the most abundant; but gold, copper, iron, salt, sulphur, and diamonds also abound; the latter are met with only in Borneo. One of the largest known of these gems belongs to the prince of Matan, in that island: it is in a rough state, and is estimated to be worth nearly 1,500,000 dollars.

The rich soil of these islands yields many of the most important articles of commerce: sugar, coffee, indigo, pepper, cotton, and rice, with cinnamon, cloves, nutmegs, camphor, &c., are among the products. The fruits are various and delicious. The mangosteen, mango, durion, and guava, are all highly prized. The teak, sandal-wood, and ebony, many species of palms, furnishing dates, sago, &c. and various dye woods, are also common.

Malaysia abounds with various animals, of which one of the most remarkable is the well-known orang-outang, found in Borneo, Malacca, &c.; he is from three to four and a-half feet in height, and is incapable of walking erect without a staff, or some other support, but seems particularly fitted for climbing trees.

The pongo, a native of Sumatra and Borneo, is supposed by

MALAYSIA.



Rafflesia Arnoldii.

The *Rafflesia Arnoldii* is a parasitical plant, without leaves, and with roots so minute, that they are embedded in the slender stem of a species of vine, and grow wherever the seed may happen to alight. The flower which comprises the entire plant, when full blown, is three and a half feet across. The hollow in the centre will hold the capacity of fifteen pints.



Camphor.



Nutmeg.

Camphor is obtained from a species of laurel that grows in Sumatra and Japan. The roots and branches are cut into chips, and distilled within an iron pot, which causes the camphor to fly off, and it becomes concreted on straws, that are placed in the head of the still.

The Nutmeg tree is a native of the Spice Islands, and bears blossoms and fruit at all seasons of the year. The fruit is about the size of a peach. When ripe, the lower part opens, and discloses the mace, inside of which, and in the centre of the fruit, is the nutmeg.



Guava.

The Guava, of which there are many species, is cultivated in all the tropical countries of the East, and of America, and also in the South of France. The fruit, which is pear-shaped, and about the bulk of a hen's egg, has a sweet agreeable flavour, and is considered very wholesome; it is eaten either in a crude state, or in the form of jellies.

OCEANICA.



Clove.



Mangosteen.

The Clove, so well known for its fragrant odour and warm pungent taste, is the unexpanded flower-bud of a tree that formerly grew only in the Moluccas, but its culture now extends to the isles of France and Bourbon, as well as to Guiana and the West Indies. The buds when gathered from the tree are merely dried, and are then fit for use.

The Mangosteen is said to be the most delicious, and at the same time the most wholesome, of all known fruits. It is about the size of an orange, and is divided internally into several cells, each containing a single seed. The tree is a native of the Molucca islands, but is now extensively cultivated in many parts of the East.



Mango.



Durian.

The Mango is a native of India and the adjacent islands, but has been introduced into the West Indies. The fruit is generally kidney-shaped, and contains a large flattened stone. The taste is delicious, slightly acid, and yields only to the Mangsteen. More than eighty varieties of the mango are cultivated.

The Durion grows in the Sunda and Molucca Islands. It is a large, tender, and luscious fruit, in taste something like sweetened cream; the smell is disagreeable, resembling rotten onions; but those who overcome their first repugnance generally become very fond of it. When eaten to excess, the durion often produces dangerous inflammatory fevers.

MALAYSIA.



Nepenthes, or Pitcher Plant.

The Pitcher Plant grows eighteen or twenty feet high, and with leaves nearly two feet long. At the end of each full-grown leaf, there is an appendage eight or nine inches in length, which turns up, and resembles a small elongated pitcher; on the top of this is a lid, attached as if by a hinge, which opens in the day-time and closes at night. This curious leaf contains a liquid that is secreted by the plant; it is slightly acid to the taste, and appears to attract and destroy insects, as the inside of the pitcher at the bottom is blackened with their dead bodies.



Coryphaea.



Malay Tapir.



Babyroussa Hog.

The Malay, or Indian Tapir, inhabits Sumatra and some of the adjacent islands. It is an animal of nearly the first magnitude, and has been but recently discovered. In disposition it is mild and gentle, and often becomes as tame and familiar as a dog.

The Babyroussa Hog possesses much of the habits and disposition of the common hog, and attains the bulk of the largest of that variety. It is said to swim well, and has been known to go a considerable distance in passing from one island to another. The tusks grow to the length of eleven or twelve inches, of a fine hard grain, like ivory. These animals are easily tamed, and their flesh is well tasted.



Tusks of the Babyroussa Hog.



Tupaia Tupaia, Sumatra.

OCEANICA.



Two-coloured Squirrel.

The Two-coloured Squirrel of Java is a peculiar species; the colour above is brown, but the fur on the under part of the body is of a golden yellow. It is a great favourite with the natives, who keep many of them in their houses.

The Chestnut Tupay is a singular little animal, possessing all the tameness and sprightliness of the squirrel. The body is seven or eight inches long, and the tail is rather shorter; the back and sides are of a rusty brown colour, while the under part of the body is white. These animals are found wild in the forests of Sumatra and Malacca, but when taken young, are easily domesticated; while in that state, they go over every part of a house, and at table partake freely of milk and vegetables.



Chestnut Tupay.



Long-armed Black Ape.

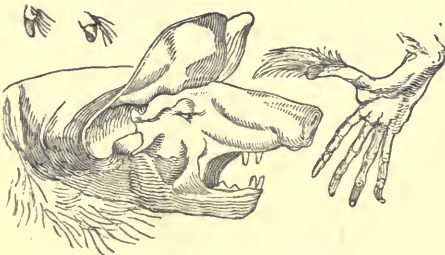


Hand of the L. B. Ape.



Head of the Proboscis Monkey.

The dense forests of the larger islands of Malaysia abound with apes and monkeys of various kinds, the particular habits and character of which are very imperfectly known. The Long-armed Black Ape is upwards of three feet high, of a strong muscular form, and throughout of a jet black colour: it has no tail, but its long arms touch its feet; one of its peculiar characteristics lies in the fingers being joined together at their base.



Head and Hand of the Tippet Bat.



Head of the Long-snouted Bat.

Bats are numerous in Malaysia, and, as in all warm climates, continue in activity the whole year. Some of these animals are striking, from their size and strange conformation. The Tippet Bat measures in extent of wing two feet, having a head not much unlike that of a dog. The head of another species, the Long-snouted Bat, resembles that of a greyhound. It lives in large societies, and feeds entirely upon fruits, hence causing the most serious injury to plantations.

some naturalists to be the orang-outang of mature age; it is six or seven feet in height, and is very formidable, from its strength and fierceness. The long-armed ape, or siamang, is found in troops in Sumatra; they are headed by a chief, who is considered invulnerable by the Malays; these animals assemble at day-break and make the woods resound with their wild and peculiar cry. In captivity they are remarkably tractable. The monkey tribes are numerous; one of which, the proboscis monkey, is distinguished from all others by having a long projecting nose, giving to the head of the animal the appearance of a ludicrous mask.

The Malay tapir is almost the size of a buffalo; its fore and hind parts are nearly black, while the body has a broad belt of white extending round it, resembling a piece of white linen thrown over the animal. The Babyroussa hog, found in Amboyna, has enormous curled tusks growing out of his mouth.

The island of Sumatra contains several species of tigers, two of the rhinoceros, and also elephants, which are numerous, in a wild state, and have only, in a few instances, been trained to the service of man; a small and handsome breed of horses, with fawn-coloured and reddish-white buffaloes likewise abound.

The birds are of great variety and beauty, comprising superbly coloured birds of paradise, doves of beautiful plumage, parrots, cuckoos, and the magnificent Argus pheasant, the pride of the Malaysian forests. Crocodiles are numerous in the rivers; and serpents of various species have been discovered, some of which are from twelve to twenty feet in length.

The commerce of Malaysia is extensive, and is carried on chiefly by Europeans and Chinese. The Bugis and the Malays are the most active of the native traders. The Chinese, in their unwieldy vessels called junks, some of which are 1000 tons burden, make one voyage a year to Batavia, carrying tea, silks, cotton goods and China ware, receiving in return among other articles, those somewhat fantastic luxuries, shark's fins, tripang, and edible birds' nests. The first quality of the latter article sells in China for double its weight in silver, or upwards of 30 dollars per pound; it is considered the highest dainty, and is made use of by the most wealthy only.

American vessels trade to various parts of Malaysia, especially to Batavia, Manilla, Cheribon, Samarang, &c., and also to the west coast of Sumatra, for pepper, where they are sometimes captured by the Malays of that island and the crews murdered. To avenge these injuries and protect the trade, United States' ships of war have been sent to this quarter, and have in more than one instance inflicted summary punishment upon these pirates.

The inhabitants of Malaysia include two races, the black and

the brown. These are entirely distinct in origin, language and character, and are engaged in constant warfare with each other.

The black race, called the Papuan or Oriental negroes, are the farthest removed from civilization of any of the human family. They appear to be a dwarf variety of the negro of Africa, but of shorter stature, never exceeding five feet in height. The complexion is sooty rather than black, and the woolly hair grows in small tufts with a spiral twist.

These savages are generally diffused through Borneo, New Guinea, Australia, the New Hebrides, &c. Their habits are not much known, and little is recorded of them except the ferocity with which they wage their ceaseless war against the brown races.

The Malay tribes who inhabit the islands of this region are found also in New Zealand, and over nearly the whole of Polynesia. They exist in different stages of civilization, and vary in their character from great ferocity to comparative mildness. These people are generally short in stature: the chiefs, however, and the superior ranks, in many of the islands, are tall and robust.

The Malays of Sumatra, Java, Borneo, &c., are the same people as the inhabitants of Malacca, on the continent. They are generally Mahomedans, much addicted to piracy; in their disposition daring, ferocious and vindictive. Amongst them gambling and games of hazard are pursued with an intense degree of passion.

Every man goes armed with a kris, or dagger, which he regards as the instrument both of defending himself and redressing his wrongs. The right of private revenge is claimed by every individual for injuries received either by himself, his family, or tribe. When circumstances deprive him of any hope of avenging himself with ease and safety, he has recourse to that dreadful outrage peculiar to these islands, termed running a muck. The individual under this impulse, being also generally infuriated with opium, draws his dagger, and runs into the street, stabbing without distinction every one he meets, till he himself is killed or taken.

SUMATRA, the largest of the Sunda islands, is separated by a narrow strait from the peninsula of Malacca. It is about 1000 miles long, and is intersected by the equator. A chain of lofty mountains, one of which is 14,160 feet high, extends through its whole length; but the coasts are low, marshy, and insalubrious.

Black pepper is the principal staple, which is raised and exported in large quantities: the other productions are cinnamon, camphor, sago, rice, coffee, and various fruits. The American trade with Sumatra is chiefly for pepper, of which, about 2,500,000 pounds is imported annually into the United States: it is carried on for the most part along the west coast of the island, at Muckee Sinkel, Quallo Battoo, and other ports.

MALAYSIA.



Slender Loris.



Tailless Fowl.



Crested Wagtail.



Green Fruit-Eater.



Great-billed Toddy.



Six-shafted Bird of Paradise.



Locust of Amboyna.

OCEANICA.



King-bird of Paradise.



Yellow-billed Cuckoo.



Malays capturing a European Vessel.

The Malays are notorious pirates, being perpetually engaged in plundering the neighbouring nations. When they find the crews of European or American vessels off their guard, they will attack and capture them, generally murdering all who fall into their hands.



Javanese Court Dress.



Javanese Common Dress.

The country is divided into several small kingdoms. In the north part of the island is Acheen; in the east Siak; and to the south Palembang and Lampong. The native governments are generally hereditary despotisms. Slavery is common in this island; princes sell their subjects, parents their children, and creditors their debtors; and a slave-trade is carried on from the islands on the west coast, with Acheen and other ports. The Dutch are also said to be actively engaged in it.

The interior of the island is inhabited by several different tribes, of whom the *Battas* are comparatively civilized, yet practise cannibalism. They not only devour their enemies in the heat of victory, but among them a part of the sentence of criminals is to be put to death, and afterwards eaten in public, which is invariably performed. These people have a written language, a peculiarity of which is, that it is read from the bottom upwards. About one-fourth of the *Battas* are supposed to be capable of reading.

Sumatra is begirt with a number of islands, of which, those on the west side are but little known, and have a mountainous and rugged aspect. Off the eastern coast the islands of *Pulo Lingin* and *Bintang* have been long noted for their commerce and piracy. The islet of *Rhio*, which belongs to the Dutch, is separated from *Bintang* by a narrow channel. The town of *Rhio*, being made a free port, has acquired great importance, both as an entrepôt and a place of refreshment. Its population amounts to 6000.

The island of *Banca*, east of Sumatra, derives its sole importance from its mines of tin; and *Billiton* is distinguished by those of iron, the most valuable in this quarter. The Dutch have settlements at *Bencoolen*, *Palembang*, and *Padang*, in Sumatra.

JAVA is a fertile and populous island, 650 miles in length; it lies south-east from Sumatra, and is separated from that island by the straits of Sunda. High mountains extend throughout its whole length, and contain numerous volcanoes, which are mostly extinct; the soil is exceedingly fertile, producing sugar, coffee, rice, pepper, spices, indigo, cotton, and all the principal fruits of this region.

A great portion of the island is under the government of the Dutch; but the southern extremity, which is in the possession of the original inhabitants, contains the two native states of *Jogo-Karto* and *Solo-Karto*, fragments of the empire of *Mataram*, which formerly held sway over the greater part of Java. The first is supposed to contain 1,000,000 subjects, and the latter 700,000. The two capitals, bearing the same name with the kingdoms, are estimated to contain a population of 100,000 each. The native population of Java are professors of the Hindoo religion.

Batavia, the metropolis of Java, is a large and important city. It is built in a low situation, and the streets are traversed by ca-

nals in the manner of the towns of Holland. It was long noted for its deadly climate, but has, by judicious draining, &c., been greatly improved. The city enjoys an extensive commerce, and contains 60,000 inhabitants, of whom a considerable number are Chinese. The other chief towns in Java are Sourabaya, Cheribon, and Samarang.

The islands of BALLY, LOMBOCK, SUMBAWA, FLORIS, and TIMOR, extend eastward from Java; they seem to be almost a continuation of that island, and are similar to it in climate, productions, &c. Timor is held jointly in possession by the Dutch and Portuguese. Coepang is the principal settlement of the first, and Deily of the latter people. Sumbawa contains the kingdom of Bima, tributary to the Dutch, also an active volcano, which, in 1815, committed serious ravages.

BORNEO is, next to Australia, the largest island in the world, being between 800 and 900 miles long, and 700 wide. It is well gifted by nature, and though directly under the equator, the mountains of the interior, 8000 feet high, give rise to numerous streams which impart moisture and fertility to the soil. Its products are rice, pepper, cinnamon, coffee, &c. Gold and diamonds also abound; the mines of the former are the most copious in the East.

The inhabitants of the coast comprise Malays, Javanese, Bugis, and Chinese; the latter are the most industrious people on the island; they carry on a considerable commerce, work the gold mines, &c. The interior is inhabited by various independent tribes between whom and the people of the maritime districts there is almost constant war. These tribes are the Dyaks, Biajoos, Haraforas, and Papuan negroes.

The Dyaks are tall, robust, and ferocious: these savages extract some of their front teeth and insert pieces of gold in their stead: they eat the flesh of their enemies, drink their blood, use their bones and skulls as ornaments, and even as money, and they consider a man unfit for matrimony or any important function of life until he has slain at least one enemy and can show his head as a proof of his courage.

The principal trade is at Benjar Massin, a port containing 6000 inhabitants, and the metropolis of a kingdom under the control of the Dutch. Borneo, the capital of a state which, during its greatness, gave its name to the whole island, is now much decayed, but still contains 12,000 inhabitants. Succadana and Pontiana are places of some note.

The SOOLOO ARCHIPELAGO extends eastward from Borneo, and comprises 27 islands, which are governed by a Sultan: the inhabitants, who are all devoted to piracy, are called the Algerines of

MALAYSIA.



Javanese War Dress.



Gigantic Statue in the Temple of Brambanan, Jave



Temple of Boro Budor, in Java.

The Temple of Boro Budor, near Cheribon, in Java, is an ancient and gigantic monument of Buddhist worship, built of hewn stone, each side being 520 feet long, and 116 high. It stands on the top of a small hill, and consists of a series of six enclosing walls, surmounted by a dome. The walls are covered with a profusion of sculptures, including between 300 and 400 images of the god Buddha.



View in Batavia, Capital of the Eastern possessions of Holland.

OCEANICA.



Representation of Buddha.

The engraving is a representation of Buddha, whose worship is so widely spread in the East; and is a copy of the principal image of the god in the temple of Boro Budor, in Java.



Malay House.



Houses of the Chiefs and people of the higher orders.

The houses of the Malays, the people of Java, &c., are very slight, being formed of bamboo, rattan, palmetto, leaf, and grass. The habitations of the chiefs and the wealthy are only distinguished from those of the lower class by the greater number and size of the edifices, and the carving and paintings with which they are adorned. The public halls of the towns, the mosques, and even the state halls of audience, consist only of such structures on a larger scale.

the Eastern seas : from 300 to 400 vessels are continually issuing forth in this fierce and perilous occupation ; yet these people carry on extensive commerce with the Chinese and other nations, and protect those who trade with them.

CELEBES, or MACASSAR, lies east of Borneo ; it is very irregular in shape, being composed of four great peninsulas, producing all the chief staples of this region. Most of the island is occupied by native tribes, which are tributary to the Dutch.

The Macassars and Bugis are the two principal races : the latter are, at present, the rulers ; those of Boney are the most warlike, and those of Wagoos the most commercial. The latter are active traders. The cargoes of some of their vessels are often worth 50,000 dollars ; and they traverse all parts of this region from Australia to Siam.

Macassar, or Vlaardingen, is the capital of a small territory at the south end of the island, in the possession of the Dutch : it is defended by Fort Rotterdam.

The MOLUCCAS, or SPICE ISLANDS, comprise Gilolo, Ceram, Bouro, Banda, Amboyna, Ternate, Tidore, &c. They derive celebrity from producing the rich spices, cloves, nutmegs, and mace. Gilolo is the largest of the group, and presents the usual spectacle in these regions, of a rude people governed by a number of turbulent chieftains. Ceram is mostly under the power of a single prince, who is tributary to the Dutch. Amboyna is the chief European settlement, and is the only island where, until lately, the clove was permitted to be raised. The town of Amboyna contains 7000 inhabitants. Nassau, a town on the small island of Neira, is the residence of the Dutch governor of the Moluccas.

The PHILIPPINES form an extensive archipelago, comprising about 1000 islands, islets, and rocks, situated north-east of Borneo. Few countries are more favoured as to soil and climate. Though placed but little north of the equator, the height of the mountains and the ocean breezes preserve these islands from suffering under any severe or scorching heat. They produce most of the staple tropical articles, sugar, rice, tobacco, coffee, indigo, &c.

The largest of the group are Luzon and Mindanao ; the first is about equal in area to the state of Alabama, and the other to that of South Carolina ; of the remaining islands, eight only are of any importance, a vast majority being mere islets and rocks. They belong to Spain ; the chief part, however, of the inhabitants are of the native races, of which the most improved are the Tagalogs ; another is the Bisayans ; there are also in the interior of the larger islands a considerable number of Papuan negroes.

Manilla, the capital of Luzon, and of the whole group of the

Philippines, contains, with its suburbs, 180,000 inhabitants. This city is the centre of an extensive commerce, and its harbour is crowded with European, American, and Chinese vessels.

AUSTRALASIA.

AUSTRALASIA comprises the south-western section of Oceanica ; it contains about three-fourths of its land surface, and lies wholly south of the equator. This region includes Australia, Van Dieman's Land, New Zealand, New Guinea, New Britain, New Ireland, Solomon's Archipelago, New Hebrides, New Caledonia, &c. The inhabitants have been reckoned at from 1,000,000 to 2,000,000, and the area at about 3,500,000 square miles.

AUSTRALIA, formerly New Holland, is the largest island in the world : it is 2600 miles in length, and contains 3,000,000 square miles. The whole island is claimed by Great Britain. It is laid off into two great divisions : the western retains the old name, New Holland, and the eastern is called New South Wales.

This vast extent of territory is very imperfectly known ; we are acquainted, for the most part, with the coasts only, except that some exploring parties have penetrated from the eastern to the western shores in the southern portion of the island. The Blue Mountains, which extend parallel with the east coast, about 70 or 80 miles inland, are the most extensive range yet discovered ; from their western declivities, the Darling, Lachlan, Morumbidgee, and other streams, appear to unite in the Murray, a river upwards of 1000 miles in length, which flows into the ocean through lake Alexandrina. That stream, first discovered in 1830, is the most considerable yet met with in the island.

Australia is, in some respects, unlike any other part of the world. Nearly all the various species of plants, from the most minute shrub to the loftiest ornaments of the forest, differ from those of the other quarters of the earth. None of its rivers or marshes contain any species of the tortoise or the lizard ; and no animal larger than a common-sized sheep has been discovered. Almost every thing in the animal and vegetable world is singular and striking. The swans are black, and the eagles white ; the mole lays eggs, has a duck's bill, and suckles its young. The pears are made of wood, with the stalk at the larger end ; and the cherry grows with the stone on the outside.

The kangaroo, of which there are many varieties, is the most considerable animal yet discovered in Australia : the largest is about the size of a full-grown sheep, and moves by springing 30 feet at a bound, which it is enabled to do by the great length and

AUSTRALASIA.



Doryanthes Excelsa.

The *Doryanthes Excelsa*, Australian or New Holland lily, is one of the most magnificent of all known plants. In green-houses it has flowered and attained the height of twenty-four feet, bearing on its summit a crown of blossoms of the richest crimson, each six inches in diameter. The leaves are very numerous, sword shaped, and from five to six feet long.



Telopea Speciosissima.



Araucaria Excelsa.



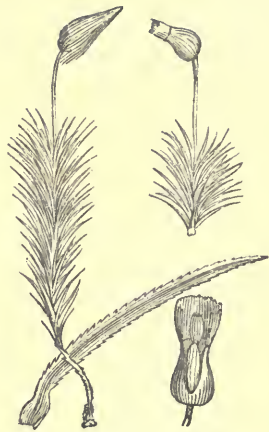
Acacia.

The Australian *Acacias* include near a hundred species, and are, so far as the country is known, very generally diffused. In all of them the leaves are vertical, and present their margin, and not either surface towards the stem, both surfaces having, consequently, the same relation to light.

OCEANICA.



Phormium Tenax.



Dawsonia Polytrichoides.

The *Phormium Tenax*, or New Zealand Flax, grows in the islands of New Zealand, and furnishes the inhabitants of that region with a strong and serviceable species of flax, much superior for making all kinds of cordage, to any similar article found elsewhere. The leaves attain the length of five or six feet; when sufficiently grown for use, they are cut from the plant, and are immediately prepared for service.

This operation is performed by a simple but rather tedious process. The native women, holding the end of a newly-cut leaf with their toes, and inserting a shell between the green substance and the fibre, readily effect the separation by merely drawing the shell through the whole length of the leaf. This plant has been successfully cultivated in England and France; but no rapid process for separating the fibre having as yet been invented, its introduction into European countries has not realized expectation.



Cenomyce Retispora.



Cephalotus Follicularis.



Claudea Elegans.

The *Cephalotus Follicularis* has among its leaves *aseidia*, or pitcher-shaped bodies, with a lid to them, very similar to the *nepenthes* plant, which, however, it resembles in no other particular. These pitchers are generally half full of a slightly sweet-tasted liquid, in which numbers of ants and other small insects are found dead. The lid is sometimes raised, and sometimes lowered, and its position is supposed to be determined by the state of the atmosphere.

AUSTRALASIA.



Kangaroo.



New Holland Dog.



Dog-faced Opossum.

The New Holland Dog, or Dingo, is fierce, active, and voracious; it is never known to bark, and is the only native domestic animal of Australia. One that was brought alive to England leaped on the back of an ass, and would have destroyed it.

The Dog-faced Opossum has something of the appearance of the dog and the panther united. The fur is short and soft, and the body is marked by broad transverse stripes. It inhabits the rocks about the sea-shore, and feeds upon fish.



Platypus, or Duck-bill.



Tapu-tafa.



Menura Superba.



Ground Parrot.

OCEANICA.



Crimson-tailed Cockatoo.



Wedge-tailed Eagle.



Crested Bronze-winged Pigeon.

The Crimson-tailed Cockatoo is a large splendid bird, of a black colour on the body, and having the tail variegated with rich crimson. In Australia, but few birds of prey have as yet been found; the largest is the Wedge-tailed Eagle, about the size of the golden eagle of Europe. Its legs are feathered to the toes.

The Crested Bronze-winged Pigeon is the rarest of Australian birds. Only one specimen is known in Europe, now preserved in the Museum of the Linnean Society, London.



Spotted Grosbeak



Superb Warbler.




King Oriole.


The Spotted Grosbeak is a most elegantly-coloured bird; it is of a light slate colour above, with the bill and rump deep crimson; the throat has a black collar, and the sides have snow-white spots on a black ground.

The Superb Warbler is a beautiful little bird. The back of the head and the throat are velvet black, divided by bands of the richest blue. It is constantly in motion, carries its tail nearly erect, and sings a short little song as it perches.

The King Oriole is of two colours only—golden yellow and the deepest black; the feathers of the head resembling the softest velvet, so that nothing can exceed the richness of its appearance.



Cereopsis.



Bronze-winged Pigeon.

strength of its hind legs. The female of all the different varieties is provided with an abdominal pouch, similar to that of the opossum, for the reception of the young. They use their tail as a weapon of defence, a blow from which has been known to break a stout man's leg. The flesh of this animal is much esteemed for food, and is said to resemble mutton.

The dingo, or New Holland dog, is never known to bark: it is fierce, active and voracious. The dog-faced opossum inhabits Van Diemen's Land: it lives among the rocks on the sea-shore, and feeds on fish.

The duck-bill is a most singular animal; it is about the size of a cat, is covered with fur, web-footed, and has a bill like a duck. It lays eggs, suckles its young, and spends most of its time in the water. The foot of the male is armed with a spur, through which passes a poisonous liquor, rendering the animal dangerous.

The emeu is the largest of Australian birds; it has some resemblance to the ostrich, but is smaller, being only about seven feet high: the feathers at a little distance appear like coarse hair: it is often hunted for its flesh, which has the flavour of beef. The black swan is like the white in form and habits, but is rather less in size.

The bird called the honey-sucker has a tongue like a brush, with which it extracts the juice of flowers. Beautiful parrots, cockatoos and parakeets abound, with pigeons and doves of various colours. Some of these are green, and some brown, while others are beautifully variegated with the richest colours, relieved with bright spots equal in brilliancy to the richest gems.

The native inhabitants of Australasia, excepting those of New Zealand, all belong to the Papuan race already mentioned. They have been also called Melanesians, a term signifying Black Islanders. Among these people, especially in Australia, the state of nature is complete. There is no society, no government, no laws; and each man acts according to his own will and fancy.

These miserable beings are often destitute of clothing and dwellings of any kind, living in the open air, and sleeping in the crevices of the rocks or among the bushes. They are ignorant of the use of the bow, but are armed with spears, clubs, and shields. It is said they have no precise notion of a Supreme Being, and are without idols, sacrifices, prayers or priests. Their perceptions are quick; and, like other rude tribes, they can discover a track amongst the grass or bushes where the civilized man can see nothing to guide him. These savages have often great powers of mimicry, and in disposition are cunning, lively and capricious.

The people of New Guinea, New Britain, Solomon's Archipelago, the New Hebrides, New Caledonia, &c., though of the same race, are rather more advanced in the arts of life than those

of Australia, and have some imperfect forms of government. They build rude dwellings, construct canoes, and make fishing-nets and sails with some degree of skill.

The natives of New Zealand belong to the Malay variety of the human family, and like that people in other quarters, comprise two classes, *nobles* and *slaves*. They are a finely-formed race of savages, but very warlike, cruel and ferocious: they are known to be cannibals, and eat not only the prisoners they take in war, but even their domestic slaves, whom they often kill when under the influence of passion. Many European vessels have been at various times captured by them, and the crews destroyed and eaten; but these horrid practices have greatly diminished wherever the missionary influence has extended.

The more civilized of the New Zealanders are often employed on board of whaling and other vessels, and are found to be tractable and serviceable. In one instance a native, though highly tattooed, has become the first officer of a large English ship, and a skilful and scientific navigator. Some of these islanders have wrought also as labourers at Sydney, and are much esteemed, having no propensity for spirituous liquors. Many of the chiefs have a turn for oratory, and sometimes they make speeches of two or three hours' duration, accompanied with vehement gestures, to which those of the audience correspond.

Tattooing, or the practice of covering the person with various lines and figures, is carried to a great extent in New Zealand; the faces and even the whole body of some of the chief men are thus marked, degrees of rank being designated by the greater or less surface of tattooed skin. This operation is performed by puncturing the flesh with a sharp instrument and infusing colouring matter into the incisions.

The children of the white settlers, or the Anglo-Australians and Tasmanians, even in the first generation, appear to differ in some respects from their progenitors: almost without exception, they have fair complexions and blue eyes; they grow up tall and thin, and soon arrive at puberty. In character they are said to be energetic, intelligent and courageous, and believe themselves to be a great improvement on the parent stock.

In the Australian colonies the pride of station is carried to an extravagant height, and a strong line of distinction between the free and convict population exists. The native-born inhabitants are in common language called *currency*, and the European *sterling*. The former are greatly attached to their native soil, and affect to have a marked contempt for the mother country.

BOTANY BAY COLONY.—In the southern part of New South Wales, is the settlement founded in 1787, and commonly known

AUSTRALASIA.



Native of Dampier's Archipelago, a group of islands on the north-west coast of Australia.



Canoes with one Man.



Australians spearing Fish.

The main occupation of the aborigines of Australia, who live on the sea coast, is fishing; yet their canoes are small and rude, consisting with some of only a sheet of tree bark folded and tied up at each end.

The native of Dampier's archipelago has merely a log on which he sits astride. In other quarters, canoes are hollowed out from a piece of wood just sufficient to hold a single person, who sits and steers them with a couple of chips or a piece of bark.

The most advanced of the Australian tribes possess canoes large enough to hold two persons and also show some dexterity in striking the fish with spears.



Missionary addressing South Sea Islanders.

There are, at the present time, many missionaries employed in spreading the gospel among the heathen nations of Oceania. In the Sandwich Islands they are Americans; in Malaysia, American, Dutch, and English; and in Australia, Van Diemen's Land, New Zealand, and the Society and Georgian Islands, English.

OCEANICA.



Man and Woman of New Zealand.



New Zealand Chief.



Fortified Village in New Zealand.

Owing to the almost continual wars that are carried on between the New Zealand tribes, their villages, or hippahs, are generally fortified, and are placed on high rocks or steep hills, ascended by pathways narrow, winding, and often almost perpendicular.



Man and Woman of New Caledonia.



New Zealand Family.



Natives of Tanna, one of the Hebrides.

as the Botany Bay Colony. The climate of this part of Australia is temperate and agreeable; the soil is moderately fertile: the country, however, is liable to long droughts, which do much injury. Wheat, Indian-corn, and potatoes, are the chief objects of culture. Cattle and sheep are numerous; and wool is one of the chief products. A few common articles are manufactured, chiefly of the bulky kind. The colonists are actively engaged in the whale and seal fishery. Population, from 80,000 to 100,000.

To this region, great numbers of criminals have been banished from Great Britain. Here they labour during the term for which they were sentenced; and, on its expiration, they may return to England, or remain in Australia. In the latter event, they receive a grant of 40 acres of land, with stock and provisions. The Colony extends along the coast about 300 miles, and contains a number of small towns and settlements.

Sydney, the capital of Australia, stands on Port Jackson. It has a fine situation, a good harbour, and a population of 15,000 or 20,000. It contains churches, public and private schools, banks, &c., and carries on an active commerce with Great Britain, China, India, New Zealand, Cape Colony, &c. Wool, sperm and whale oil, wheat, &c., are the principal exports.

Paramatta, Windsor, and Liverpool, are small towns on the east side of the Blue Mountains, of which the first has about 3000 inhabitants, and the others 1000 or 1500 each. Bathurst, 160 miles from Sydney, and west of the mountains, is situated 1800 feet above the sea. It enjoys a cool and pleasant climate, and is surrounded by an extensive grazing country, which supplies large quantities of wool.

The COLONY OF WEST AUSTRALIA was established at Swan River in the year 1829. The country is rather dry and sandy, but is favourable for raising cattle. The settlement contains from 3000 to 4000 inhabitants. Perth and Freemantle are small towns, containing each a few dwelling-houses.

South-east of Swan River, and on the south coast of Australia at King George's Sound, is the small settlement of Albany.

The COLONY OF SOUTH AUSTRALIA, founded in 1836, lies on the west coast of the island, almost due west from Sydney. It was established by the South Australian Company, to whom a large tract of land has been granted by the British government, the proceeds of which are to be applied to the conveying of free settlers to the colony. No convicts are to be sent to this quarter. The population in 1840 was estimated at 10,000, of whom a portion are Germans.

Adelaide, the capital of South Australia, is laid out near the west coast of the Gulf of St. Vincent. It was founded in 1837,

and now contains a few temporary public buildings and a number of private dwellings. The bank of South Australia has commenced operations, and a newspaper is already printed. Glenelg and Kingscote are small towns, lately laid out: the latter is situated on Kangaroo island. Farther to the south-east, at Portland Bay and Port Philip, settlements have been formed. At the latter, the town of Melbourne has been laid out. Population 3,000.

VAN DIEMEN'S LAND, or TASMANIA, is an island separated from Australia by Bass' Strait. A settlement was commenced here in 1804, which continued for 21 years politically united to New South Wales, but is now a separate government. This colony is in a prosperous condition, and is settling rapidly; the inhabitants amount to upwards of 40,000, of whom one-third are convicts. Length of the island, 200 miles; breadth, 150; area, 27,000 square miles. The original inhabitants, now reduced to 300 or 400 in number, have been removed to an island in Bass' Straits.

The chief towns are Hobart Town, Launceston, George Town, &c. The first is the capital: it has one of the finest harbours in the world, is pleasantly situated, and carries on a flourishing commerce. Population, 13,000. The other towns are mere villages, containing not more than a hundred houses each.

NEW ZEALAND comprises one small and two large islands, which lie to the south-east of Australia, and contain an area of 95,000 square miles. Ranges of mountains extend through both the larger islands, and rise in some cases to the height of 12,000 or 14,000 feet. The soil, where level, is very fertile. The products are Indian-corn, yams, potatoes, and a species of very strong flax, highly serviceable for clothing, cordage, &c. The forests contain large and valuable timber; some trees, of a species of pine, grow 100 feet high from the ground to the branches, and are 40 feet in girth: great quantities are cut and exported.

In the northern island, missionary labours were commenced in 1815. Many of the natives have been instructed in reading, writing, and religion; and, in the vicinity of the missions, they are beginning to cultivate the soil in a regular manner, and to breed cattle: they are also acquiring a taste for European clothing and comforts.


A British settlement is established at the Bay of Islands, on the east coast of the northern island: here there are several missionaries stationed, and about 500 English families have taken up their residence. This place is a great resort for whale-ships, 20 or 30 being often in harbour at one time. The British settlements in New Zealand were until recently under the cognizance of an of-

AUSTRALASIA.



View of Sydney, New South Wales.

Sydney, founded in 1788, by Governor Phillip, was the first British settlement in Australia, and is still the largest town. Originally, the houses were built without order, but of late years a regular plan has been followed, and some of the streets present a handsome appearance. The hard material of the surface renders paving unnecessary; but lighting at night has been adopted for some time past. The best houses are of white free-stone, or brick plastered, and have a light and airy appearance.



Waterfall, Prince Regent's river, north-west coast of Australia.

In the waterfall of Prince Regent's river, the stratified form of the rock causes the stream to appear as if falling down a range of steps.



Convicts landing in one of the Penal Colonies.

The transportation of convicts for crimes committed in Great Britain, is the mode in which New South Wales and Van Diemen's Land, called Penal Colonies, were at first settled. The convicts are sent out in considerable numbers at a time, in large vessels, known as convict ships, specially prepared for the purpose. The first cargo of these people was landed at Botany Bay, in 1788, and the first sent to Van Diemen's Land in 1804. The plan is still pursued; and the number of convicts now in the colonies is estimated at 40,000, or about one-third of the whole population.

OCEANICA.



Branch and Fruit of the Bread Fruit Tree.



Branch of the Yam Plant.

The Bread Fruit is the chief article of the vegetable kind that the South Sea Islanders use as food. The tree produces three or four crops annually, being seldom quite destitute of ripe fruit.

The Yam is a nutritious root that is raised to some extent in Polynesia, and is cultivated in the same way as the potatoe. Under good management, the produce is very great, 20,000 or 30,000 pounds weight to the acre having been obtained.



Paper Mulberry.



Aleurites Triloba.



Sandal Wood.

Of the inner bark of the Paper Mulberry, the South Sea Islanders make a kind of cloth that serves for garments, matting and bedding. It is, however, of a perishable nature, being but little stronger than stout paper.

The Aleurites Triloba affords an oily nut, that was formerly used as a substitute for candles. Thirty or forty nuts are strung on a rush, and the uppermost being lighted, communicates, when nearly burnt out, its flame to the one beneath, and thus they are consumed in succession.

Sandal Wood is the chief article of export from the Sandwich Islands. It is sold by weight, and is carried to Canton, where it is purchased by the Chinese for the purpose of burning in their temples, or jos-houses, as incense.



South Sea Morai, or Temple.

ficer called the Resident, who was invested with magisterial powers, and had authority to send offenders to Sydney for trial.

At Hokianga, on the western coast, and about 20 miles from the Bay of Islands, another English colony has been established. Near this place, the British New Zealand Colonization Company has purchased a considerable tract of land; and emigrants are constantly arriving from Europe.

In October, 1835, a number of the native chiefs of the northern island met at Waitunga (Bay of Islands,) declared the country independent, under the title of the *United Tribes of New Zealand*; and decreed the sovereign power to reside in themselves alone in congress assembled: they, at the same time, invited the southern tribes to join their union, and solicited the British monarch to become its protector. In 1840, New Zealand was added to the possessions of Great Britain, and a royal governor was appointed.

PAPUA, or NEW GUINEA, lies north of Australia, from which it is separated by Torres' Strait: it is 1200 miles in length, and is believed to be one of the most fertile countries in the world, but is almost unknown. The population consists of the Papuan, or oriental negroes, rather more advanced than those of Australia, mingled with the still ruder race of the Haraforas, who inhabit the interior mountains.

LOUISIADE, situated south of New Guinea, is supposed to consist of a number of islands lying very close together. *New Britain, New Ireland, Solomon's Archipelago, the New Hebrides, and New Caledonia*, are all in the north-eastern part of Australia; they are but little known, and are described as generally fertile. The inhabitants of these islands are divided into petty tribes, and, like all savages, are constantly at war with each other; and some of them are said to be cannibals.

NORFOLK ISLAND, about 1000 miles north-east from Sydney, is a penal settlement, to which convicts are sent who have been found guilty of crimes committed in New South Wales, and sentenced to hard labour for life, or for a long period. The number here is 500: the whole population being about 800, including the military, &c.

POLYNESIA.

POLYNESIA, signifying the many isles, comprises the numerous groups of islands with which a great part of the Pacific Ocean is studded. They lie chiefly within the tropics, and are among the most delightful countries to be found in the world. The population

of this region was formerly conjectured to be about 1,500,000 ; but is now supposed not to exceed one-third of that amount.

The climate of Polynesia is mild and agreeable, the heat being moderated by the close vicinity to the sea ; and the inhabitants, in consequence, require but little shelter or clothing. The temperature is remarkably uniform, and a perpetual spring seems to reign by the side of a perpetual summer. The larger islands contain lofty mountains, some of which are volcanoes ; while others, reared by the coral insect, are low and almost on a level with the surface of the ocean.

The soil of these islands yields many useful productions which grow either spontaneously or under the influence of culture. The yam, the taro, the sweet potatoe, and the plantain, all more or less answer the double purpose of bread and vegetables. The most important product is the bread-fruit tree, the trunk of which rises to the height of 40 feet, and attains the thickness of a man's body. The fruit is as large as a child's head : gathered before it is fully ripe, and baked among ashes, it becomes a wholesome bread somewhat resembling fresh wheat bread in taste.

The trunk of the bread-fruit tree supplies timber for building canoes and houses, the gum which exudes from it answers the purpose of pitch, and a species of cloth is made from the inner bark. There are no less than fifty varieties of this tree.

The cocoa-nut is, after the bread-fruit tree, the most valuable : its fruit, its wood, its leaves, and its fibres, are all subservient to the wants and necessities of the people. Besides the articles enumerated, oranges, shaddocks, limes, citrons, pine-apples, guavas, figs, &c. abound.

The practice of tattooing, as in New Zealand, is also general among these people. The various figures impressed on the skin in this operation are not merely fanciful but are for the most part indicative of the tribe, rank, or sex of the individual. The native cloth of the Polynesians is produced by beating the bark of certain trees with a mallet until it becomes soft and pliable. From the leaves of the Pandanus tree fine mats are made, sometimes twenty yards square, and similar in texture to the plait of a Leghorn bonnet : splendid, and often fantastic head-dresses, are also formed of the feathers of various birds.

The only domestic animals are hogs and dogs, both used as food ; they form, however, luxuries which are indulged in only by the chiefs, and superior ranks. The larger animals are not yet introduced to any extent ; but the sugar-cane, rice, pine-apple, grape, and common potatoe have been carried thither by Europeans. The principal animal food of the inhabitants is derived from the sea, and the chief part of the fish is eaten raw.

These islands furnish but few commodities of much value in commerce; the sandal-wood of the Sandwich and Feejee groups finds a ready market in China, but is now become scarce. The chief ports are much visited by whale and other ships for supplies of provisions, water, &c., which creates a market for the timber, live stock, and fruits of the various islands. About 200 vessels are supposed to touch annually at Tahiti or Otaheite, and double that number at the Sandwich Islands.

The inhabitants of Polynesia appear to be of the Malay race; and, though scattered over so wide an extent of ocean, bear a striking resemblance to each other. In complexion, they are of various shades, often not darker than Southern Europeans, and in beauty and regularity of form, are mostly superior to the people of Malaysia. The inhabitants of this region are often called South Sea Islanders.

They are in general mild and gentle in disposition, and tender in their attachments, but often indolent and inactive: when engaged in war, however, or stimulated by some particular interest, they are courageous, fierce and cruel; and their contests have been carried on with such barbarity that some islands have been entirely depopulated.

When first visited by Europeans, many of these islanders had attained a certain degree of civilization; being organized into regular societies, having a settled system of religion, laws and customs rigidly adhered to, and a distinct division of society into chiefs and slaves. The inhabitants of the small islands are generally more barbarous and cruel than those of the larger.

The native religion of Polynesia may be ranked amongst the darkest forms of superstition. It not only gives no support to virtue, but affords full sanction to the most cruel and dissolute practices. Cannibalism and infanticide were general in all quarters; and are still common among the pagan inhabitants. Besides the numerous animals offered in sacrifice, human victims were universally put to death on the altars of the hideous idols worshipped by these people.

One of the observances peculiar to these islands is, that of the taboo, in which the chiefs, or priests, may declare any place or object sacred, or consecrated; and also punish with death those who infringe or disobey the regulation. Women are considered by the Polynesians as impure, and are not allowed to eat with the men, or to enter the morais, or temples of the gods.

The American and English missionaries have effected, during the present century, a remarkable change upon the people of Polynesia; and, in many instances, they have obtained a predominant influence. By their exertions numerous churches have been

built, which the inhabitants frequent, decently dressed, and with a serious and reverential air.

As soon as Christianity was established, schools were set on foot, and the natives applied themselves with much ardour to the acquisition of learning. After the first novelty, however, is over, many individuals become careless and indifferent: still, numbers of the islanders have acquired a competent knowledge of reading, writing, and arithmetic.

Though much is yet wanting in the condition of the Christian converts, both as to knowledge and behaviour, yet it is undeniable that the labours of the missionaries have been highly beneficial in these islands. Through their influence, the grossest superstitions have been abolished; human victims are no longer sacrificed, infanticide has become extinct, and the murders and depredations so often perpetrated by the pagan islanders on European and American ships, have entirely ceased.

The LADRONE, or MARIANNE ISLANDS, lie about 1800 miles east of the Philippines, and were the first known in this region, having been discovered by Magellan in 1521. They are covered for the most part with rich vegetation, and have been extolled by some navigators as forming a terrestrial paradise.

The original inhabitants have been nearly exterminated in their war with the Spaniards: the few that remain can hardly be distinguished from their conquerors. Though these people were described by their first discoverers as a race of thieves, yet they were more civilized than any of the South Sea Islanders. They built spacious temples, composed of pillars, and surmounted by a circular dome; their women were treated with kindness and humanity, and a rude species of money was coined, and used by them. Agri-gan, on the island of Guahan, is the capital of the group. It contains 3000 inhabitants, mostly Spaniards, with some Indians from Peru.

The CAROLINE ISLANDS lie immediately north of the equator. They extend from east to west upwards of 30 degrees of longitude, and are situated in a most tempestuous ocean, exposed to frequent hurricanes, some of which often sweep away the entire produce of an island; yet the people are still more at home on the waves than even the other South Sea Islanders, and are distinguished by their skill in navigation. They steer their course at night by the stars, and use a rude sort of compass. The greater part of the Caroline islands are low, and of coral formation. They comprise several groups of islands, of which the Pelew and Egoy are the best known.

On the Pelew Islands, the ship *Antelope* was wrecked, in 1783,

when Captain Wilson and his crew were treated by the inhabitants with the most generous kindness. Abba Thulle, the king, on the departure of the captain, sent with him his son, Prince Le Boo, who delighted the society of London by the amiable simplicity of his manners; but, unfortunately, he was soon seized with the small-pox and died. Captain Wilson described the Pelew Islanders in the most pleasing colours; but subsequent navigators have represented them as displaying all the bad qualities incident to savage life.

CENTRAL ARCHIPELAGO.—This name has been applied from their central situation to a number of detached groups, extending to a great distance, chiefly to the south-east from the Caroline Islands, consisting mostly of Mitchell's, Ellice's, and De Peyster's groups, the Taswell's Islands, also Gilbert's Archipelago, Scarborough's Range, and the Mulgrave Islands. The natives are generally described as friendly, courteous, and amiable, free from the thievish propensities and dissolute conduct which are common in many of the other islands.

The **SANDWICH ISLANDS** have been long known as a place of resort for American whaling-ships, and have also, for some time past, excited general interest on account of the important change effected in the manners, customs, and character of the people. These islands are ten in number, of which eight only are inhabited. They form, as it were, a solitary cluster, far to the north and east of the principal ranges of this region.

Hawaii, or Owhyhee, the largest of the group, and also the largest island in Polynesia, occupies 4500 square miles of the 7000 constituting the area of the whole. Some of the mountains rise to an Alpine height, and have their summits wrapt in perpetual snow: those of Mouna Roah and Mouna Kaah are the most elevated of any insular mountains in the world, both being about 16,000 feet in height. There are several volcanoes in this group, and some of them are in constant activity. The soil is exceedingly fertile, and yields abundantly the bread-fruit, sugar-cane, cocoa-nut, sweet potatoes, &c.

In the year 1819, the inhabitants of these islands renounced idolatry, and burned their idols: this circumstance induced the missionary societies in the United States to send out ministers of the gospel to impart to them the religion and arts of civilization. A large proportion of the population has been instructed by them in reading, writing, and arithmetic: churches have been erected; a press has been for some time in operation, at which school-books, the scriptures, newspapers and periodicals are printed in the language of the country and many useful arts have been introduced

The town of Honolulu, in the island of Oahu, contains about 5000 inhabitants, of which nearly 100 are Americans and English. Great commercial activity prevails here; many European and American ships are always in the port: a considerable number of small vessels also belong to the natives. Sandal-wood is the most important native article of trade.

The MENDANA ARCHIPELAGO consists of two groups, the *Marquesas* and *Washington islands*. The first were discovered in 1596 by the Spanish navigator Alvaro Mendana, and after being long forgotten were re-discovered by Cook. The more northerly group was first visited in 1791, by Captain Ingraham, of Boston, and called by him the Washington Islands.

They are all mountainous, fertile, and well watered. The people of this group are among the most finely-formed of any known race; their complexion is but little darker than that of southern Europeans, but is visible only in the youths, for the tattooing practised all over the Pacific Ocean is carried to such a pitch, that the skin of an adult becomes the mere canvass of a picture. The operation begins at 12 or 13 years of age, but it is not until 30 or 35 that the person is entirely covered.

The SOCIETY and GEORGIAN Islands are situated about 2500 miles nearly due south from the Sandwich group, and at about equal distances from South America and Australia. They are among the most fertile and beautiful islands in Polynesia, and are generally described under the name of the Society Islands: they are, however, geographically, as well as politically, distinct; being governed by different rulers. The inhabitants were the first converts to Christianity in this quarter of the globe. They are now as much distinguished by their regard for religion and morality, as they were once for idolatry and licentiousness, and are fast advancing in learning, knowledge, and the arts.

Tahiti, or *Otaheite*, the largest of the Georgian group, and the residence of the sovereign, is about 108 miles in circuit. The interior rises into high mountains, whose sides are clothed with trees and verdure almost to the summit. Eimeo, the next in size to Taliiti, is chiefly distinguished as being still the centre of that European and Christian civilization which originated there. It contains the South Sea Academy, a printing-office, and a cotton-factory.

Raiatea, the largest of the Society islands, is about half the dimensions of Tahiti. It is governed by a prince who has authority over some of the adjacent islands.

KING GEORGE'S and the PRINCE OF WALES' ISLANDS, are small groups, situated about 300 or 400 miles north-east from

POLYNESIA.



Tacca Pinnatifida.



Dracæna Tenuinalis.

The root of the *Tacca Pinnatifida* yields a nutritious substance, very similar to the arrow root of the West Indies. When sufficiently grown, the root is beaten to a pulp, and subjected to repeated washings; it is then dried in the sun, and is fit for use.

The *Dracæna Terminalis*, or *Ti Root*, is sweet and palatable when baked; and a kind of beer is produced from it by fermentation. Great quantities of this root are used in making an intoxicating liquor, called *ava*, that the natives often drink to excess, and under the influence of which they frequently murder each other in the frays produced by their dissipation.



South Sea Islanders preparing a human body as a Sacrifice to their Idols.



Sandwich Islander with a Mask.



Natives of the Friendly Isles.

OCEANICA.




Distant view of the Island of Tahiti, or Otaheite.



Tabitian Dance.

In Tahiti, dancing was one of the principal amusements of the people, and was performed on all occasions of pleasure, worship, state or ceremonious reception. The dances of the two first descriptions were often very exceptionable; the others were generally slow and stately, with graceful and sometimes fantastic movements. The missionaries have discouraged the practice of dancing, on account of its close connexion with previous idolatrous and licentious habits.



Sandwich Islanders destroying an Idol.

Tahiti, and inhabited by a race similar in language and habits, but inferior in condition, to the people of that island.

The PEARL, PAUMOTU, LOW ISLANDS, and DANGEROUS ARCHIPELAGO, are the several names given to an almost numberless range of islets extending east and south-east of the Georgian isles. They are thinly peopled and but little known. The Gambier islands, five in number, are the most southern of this group.

The PALLISER ISLANDS lie north-east from Tahiti. The principal of this group is Anaa, or Chain island; the inhabitants were once particularly noted for their vicious propensities. HERVEY'S, or COOK'S ISLANDS, which extend nearly west from the Georgian group, are deficient in water, yet they are tolerably well peopled and cultivated. The AUSTRAL ISLANDS, situated at from 400 to 600 miles south from Tahiti, are all small and scattered far apart from each other.

The inhabitants of the three foregoing groups are similar in habits and language to those of the Georgian and Society islands. They were, some time since, rigid idolaters, and grossly ignorant and superstitious; but they have been all, more or less, converted to Christianity. In some of the islands the entire population has been baptized; and in nearly all of them churches and schools have been established. In the Austral group, the change has been effected by native Christian teachers, from Tahiti.

The FRIENDLY ISLANDS are an extensive range, 150 in number, and comprise the groups of the Navigator's, Feejee, Tonga, and Habaai islands. The character of the natives has been drawn in highly flattering colours; and the name given to them by Captain Cook expresses his opinion of their disposition. Subsequent visitors have represented them much less favourably: the missionary cause, however, in some of these islands, has met with flattering success. In the Tonga and Habaai groups, more than 2000 children are instructed in the schools, and the church has upwards of 1100 native members. In the Navigator's islands, the gospel bids fair to obtain a steadfast footing among the people.

The *Navigator's*, or *Samoa Islands*, eight in number, are fertile, well watered, and appear to be very populous. The interior of the largest of these islands contains lofty mountains, clothed with thick forests, which, with the wooded valleys at their base, watered by numberless streams and rills, present a beautiful landscape.

The *Feejee Islands*, the largest of the Friendly Archipelago, are but imperfectly known: the people are still pagans, and are more ferocious, and of darker complexion, than those of any of the adjacent islands. This group is much visited by American vessels for sandal-wood.

The *Tonga Islands*, the most southern of the Friendly Archipelago, are fertile and populous. The natives cultivate 15 different varieties of the bread-fruit, besides yams of several kinds, and other roots.

Lefuga, the principal of the *Habaai Islands*, was long the residence of a chief who held sway over the others. Vavaou, Cocoa-nut Island, and Amargura, to the north of the Habaai group, are all fertile and well inhabited.

PITCAIRN'S ISLAND, which lies 1200 miles south-east from Tahiti, has attracted a remarkable degree of interest, in consequence of having been the retreat of the mutineers of the ship *Bounty*; and also from the pleasing feelings excited on the discovery of their virtuous and amiable posterity.

The island was visited, for the first time after its settlement, in 1810, being twenty years subsequent to that event, by Captain Folger, an American, who found but one of the mutineers alive: this individual, John Adams, having been led to habits of serious reflection, was induced to devote himself to the education of the women and children, which he performed with such good effect, that the little community grew up to be, perhaps, the most orderly and amiable in existence.

Adams died in 1829. Shortly afterwards, the islanders, in consequence, it is said, of a scanty supply of water, emigrated to Tahiti, but being disappointed in their views, soon returned to their solitary, but interesting island. Sometime subsequent, a competent and worthy person was sent out by the British government to act as a teacher and magistrate; but he was unable to prevent several dissolute sailors from settling on the island, whose wicked practices have, it is feared, already corrupted the minds of the simple inhabitants. The last account represented the population of Pitcairn's Island to be about 80 in number.

EASTER ISLAND, the most eastern of the Polynesian range, is about 20 miles in circuit. The natives are estimated to amount to 1200. This island was formerly celebrated for its gigantic busts, rudely carved out of huge blocks of stone; but they have been destroyed.

The ARCHIPELAGOES of ANSON and MAGELLAN are situated in the north-western part of Polynesia. They comprise a number of small groups and islands, situated for the most part distant from each other. On the Bonin group, there are some American and English sailors settled, who took wives with them, a few years since, from the Sandwich islands: here they have built huts, and cultivate some small patches of ground, carry on fishing, &c.

STATISTICAL TABLES.

EXTENT AND POPULATION

OF THE DIFFERENT

COUNTRIES IN THE WORLD.

	Area in square miles.	Total Population.	Population to a square mile.
NORTH AMERICA:—			
Russian America	500,000	50,000	1 in 10
Greenland	840,000	20,000	1 in 42
British America	2,310,000	1,360,000	1 in 1½
United States.....	2,300,000	17,000,000	7½
Texas.....	200,000	250,000	1½
Mexico.....	1,500,000	8,000,000	5
Guatemala.....	200,000	2,000,000	10
West Indies.....	100,000	2,970,000	29
	7,950,000	31,650,000	4
SOUTH AMERICA:—			
New Grenada	450,000	1,687,000	4
Venezuela	420,000	900,000	2
Equador.....	280,000	600,000	2
Guiana.....	160,000	182,000	1
North Peru	300,000	700,000	2
South Peru	130,000	800,000	6
Bolivia.....	450,000	1,716,000	4
Chili.....	170,000	1,500,000	8½
Brazil.....	3,390,000	5,000,000	1½
Buenos Ayres	750,000	700,000	1
Paraguay.....	88,000	150,000	1½
Uruguay.....	92,000	75,000	1
Patagonia	370,000	30,000	1 in 12
	7,050,000	14,040,000	2
EUROPE:—			
Sweden and Norway	297,000	4,000,000	13
Russia and Poland	1,755,000	49,000,000	28
Denmark.....	22,000	2,100,000	95
Holland	11,000	2,800,000	254
Belgium.....	13,000	4,200,000	323
Great Britain and Ireland	121,000	25,000,000	206
France.....	205,000	32,500,000	158
Spain.....	183,000	12,000,000	65
Portugal.....	59,000	3,600,000	62
Prussia.....	107,000	14,000,000	130
Austria.....	259,000	33,000,000	127
German States.....	102,000	15,000,000	147
Switzerland.....	15,000	2,000,000	133
Italy.....	122,000	21,000,000	172
Ionian Islands.....	1,000	190,000	190
Greece.....	21,000	610,000	28
Turkey.....	207,000	9,000,000	43
	3,500,000	230,000,000	66

Extent and Population of different Countries—continued.

	Area in square miles.	Total Population.	Population to a square mile.
ASIA :—			
Asiatic Russia	5,300,000	10,000,000	2
Independent Tartary	690,000	6,500,000	9
Turkey	370,000	8,000,000	21
Syria and Palestine	60,000	2,000,000	33
Arabia	990,000	8,000,000	8
Persia	470,000	8,000,000	17
Afghanistan	340,000	6,000,000	17
Beloochistan	200,000	1,500,000	7
Hindoostan	1,200,000	140,000,000	116
Eastern or Chin-India	920,000	20,000,000	21
Chinese Empire	5,200,000	226,000,000	43
Japan	260,000	14,000,000	54
	16,000,000	450,000,000	28
AFRICA :—			
Barbary	570,000	10,000,000	17
Egypt	180,000	2,500,000	13
Nubia	320,000	500,000	1½
Abyssinia	280,000	3,000,000	10
Great Desert	2,600,000	300,000	1 in 8
Soudan	1,200,000	10,000,000	8
Bergoo, Darfur, &c.	540,000	1,200,000	2
Senegambia	350,000	7,000,000	20
Upper Guinea	280,000	6,500,000	23
Lower Guinea	260,000	5,500,000	21
Southern Africa	480,000	1,500,000	3
Eastern Africa	600,000	3,000,000	5
Ethiopia	3,130,000	3,000,000	1
African Islands	210,000	3,000,000	14
	11,000,000	57,000,000	5
OCEANICA :—			
<i>Malaysia.</i>			
Sumatra	156,000	4,000,000	25
Java	60,000	4,000,000	66
Borneo	400,000	3,000,000	7
Philippine Islands	105,000	2,500,000	23
Celebes	70,000	1,000,000	14
Spice Islands, Sooloo Islands, &c.	31,000	450,000	14
Timor, Floris, Sumbawa, &c.	28,000	500,000	18
	850,000	15,450,000	18
<i>Australasia.</i>			
Australia, including Botany Bay, } the Swan River Colony, Albany, } &c.	3,000,000	615,000	1 in 5
Tasmania, or Van Diemen's Land	28,000	35,000	1
New Zealand	95,000	500,000	5
New Guinea, New Britain, &c.	377,000	500,000	} 2
New Hebrides and New Caledonia }		250,000	
	3,500,000	1,900,000	1 in 2

Extent and Population of different countries—continued.

<i>Polynesia.</i>	Area in square miles.	Total Population.	Population to asquare mile.
Sandwich Islands	7,000	150,000	21
Ladrone Islands		10,000	
Caroline Islands	} . 143,000	80,000	} ... 4
Central Archipelago.....		30,000	
Washington and Marquesas Islands.		15,000	
Society and Georgian Islands.....		20,000	
Cook's, Austral, Paumotu, Gambier } Islands, &c. }		27,000	
Navigator's Islands		160,000	
Vavou, Habaii, and Tonga Islands..		8,000	
Fejee Islands.....		100,000	
The remaining groups and single Is.		40,000	
		150,000	

TOTAL POPULATION OF THE WORLD.

North America.....	7,950,000	31,650,000	4
South America	7,050,000	14,040,000	2
Europe	3,500,000	230,000,000	66
Asia	16,000,000	450,000,000	28
Africa	11,000,000	57,000,000	5
Oceanica	4,500,000	18,000,000	4
	50,000,000	800,690,000	16

STATISTICS OF THE UNITED STATES.

The following table shows the date of the settlement of the different States ; the towns first settled ; and the nation by whom the settlement was made.

States.	Date.	Towns.	Nation.
Florida	1565	St. Augustine.....	Spanish.
Virginia	1607	Jamestown	English.
New York	1614	Albany	Dutch.
Massachusetts	1620	Plymouth.....	English.
New Hampshire.....	1623	Dover	English.
New Jersey.....	1624	Bergen	Danes.
Delaware	1627	Cape Henlopen	Swedes and Finns.
Maine	1630	York	English.
Connecticut.....	1633	Windsor.....	English.
Maryland	1634	St. Mary's	English.
Rhode Island.....	1636	Providence	English.
North Carolina	1650	Albemarle	English.
South Carolina.....	1670	Port Royal.....	English.
Michigan	1670	Detroit	French.
Pennsylvania	1682	Philadelphia	English.
Illinois	1683	Kaskaskia.....	French.
Arkansas	1685	Arkansas Post.....	French.
Indiana	1690	Vincennes.....	French.
Louisiana.....	1699	Iberville	French.
Alabama	1702	Fort near Mobile.....	French.
Mississippi.....	1716	Natchez	French.
Vermont.....	1725	Fort Dummer.....	English.
Georgia	1733	Savannah	English.
Missouri	1763	St. Genevieve.....	French.
Tennessee	1756	Fort Loudon.....	English.
Kentucky	1775	Boonsboro	D. Boon, from Va.
Ohio.....	1788	Marietta	Emigrants from N. E.

SUMMARY OF THE PRINCIPAL
RELIGIOUS DENOMINATIONS IN THE UNITED STATES.

Denominations.	Ministers.	Churches or Con- gregations.	Members or Communicants.	Population.
Baptists	4,239	6,319	452,000	4,300,000
" Freewill	612	753	33,876	
" Seventh-Day	46	42	4,503	
" Six-Principle	10	16	2,117	
Methodists	2,764		650,103	3,000,000
" Protestants	400		50,000	
Presbyterians	2,225	2,807	274,084	2,175,000
" Cumberland	450	500	50,000	
" Associate	87	183	16,000	
" Reformed	20	40	3,000	
" Associate Reformed.	116	214	12,000	
Congregationalists	1,150	1,300	160,000	1,400,000
Catholics		389	443	1,000,000
Episcopalians	849	850		800,000
Universalists	317	653		600,000
Lutherans	267	750	62,226	540,000
Dutch Reformed	192	197	22,515	450,000
Christians	800	1,000	150,000	300,000
German Reformed	180	600	30,000	450,000
Unitarians	174	200		180,000
" Mennonites		200	30,000	120,000
Friends		500		100,000
Tunkers	40	40	3,000	30,000
Jews				15,000
Moravians, or United Brethren...	33	24	5,745	12,000
Mormons			20,000	20,000
Shakers	45	15	6,000	6,000
New Jerusalem Church	33	27		5,000

IMPORTS AND EXPORTS OF THE UNITED STATES.

Year.	Value of Imports.	Value of Exports.	Excess of Imports over Exports.	Excess of Exports over Imports.
1791	52,000,000	19,012,041	32,987,959	
1795	69,756,268	47,989,472	21,766,796	
1800	91,252,768	70,971,780	280,988	
1805	120,000,000	95,566,021	24,433,975	
1810	85,400,000	66,757,974	18,642,026	
1815	113,041,274	52,557,753	60,483,521	
1820	74,450,000	69,691,669	4,758,331	
1825	96,340,075	99,535,388	3,195,313
1830	70,876,920	73,849,508	2,972,588
1835	149,895,742	121,693,577	28,202,165	
1836	189,980,035	128,663,040	61,316,995	
1837	140,989,217	117,419,376	23,560,801	
1838	113,717,404	108,486,616	5,230,788	
1839	162,092,132	121,028,416	41,063,716	
1840	104,805,891	131,571,950	26,766,059

In the year 1811 the exports first exceeded the imports. In 1836 the imports were highest (\$189,080,035). In 1840 the exports exceeded the imports more than in any former year, and those of 1835 were the next highest.

PRINCIPAL CANALS,
FINISHED OR IN PROGRESS, IN THE UNITED STATES.

Names.	Places connected.	Miles.
Cumberland and Oxford (Me.)	Portland and Sebago Pond	20½
Middlesex (Mass.)	Boston and Lowell	27
Blackstone (Mass. and R. I.)	Providence and Worcester	45
Farmington, Hampden, &c.	New Haven and Northampton (Mas.)	78
Delaware, Hudson, Lackawaxen	Hudson River and Honesdale (Pa.)	82½
Erie (N. Y.)	Albany and Buffalo	363
Champlain (N. Y.)	Lake Champlain and Hudson River	63
Black River (N. Y.)	Rome and Black River	76
Oswego (N. Y.)	Syracuse and Oswego	38
Chenango (N. Y.)	Binghamton and Utica	96
Seneca (N. Y.)	Seneca Lake and Erie Canal	23
Cayuga (N. Y.)	Geneva and Montezuma	20
Chemung (N. Y.)	Elmira and Seneca Lake	23
Morris (N. J.)	Easton (Pa.) and Jersey City	101
Delaware and Raritan (N. J.)	New Brunswick and Bordentown	42½
Delaware Canal (Pa.)	Bristol and Easton	60
Lehigh (Pa.)	Easton and White's Haven	66
Schuylkill (Pa.)	Philadelphia and Port Carbon	108
Little Schuylkill (Pa.)	Port Clinton and Tamaqua	20
Union (Pa.)	Reading and Middletown	82
Pennsylvania	Columbia and Pittsburg	312
Susquehanna Division (Pa.)	Juniata and Northumberland	39
West Branch (Pa.)	Northumberland and Dunstown	66
North Branch (Pa.)	Northumberland and Lackawanna	76
Beaver Division (Pa.)	Beaver and Mercer County	30
French Creek Division (Pa.)	Franklin and Erie	46
Pennsylvania and Ohio Canal	Beaver River and Akron	82
Sandy and Beaver (Pa. and O.)	Beaver and Bolivar	73
Chesapeake and Delaware	Delaware and Elk Rivers	14
Chesapeake and Ohio (Md.)	Georgetown and Cumberland	186
Dismal Swamp (Va. and N. C.)	Portsmouth and New Lebanon	23
James River (Va.)	Richmond and Lynchburg	150
Santee (S. C.)	Santee and Cooper's River	22
Savannah and Alatamaha (Ga.)	Savannah and Alatamaha River	60
Brunswick (Ga.)	Brunswick and Alatamaha River	12
Muscle Shoals (Aa.)	Round the Muscle Shoals	37
La Fourche (La.)	New Orleans and La Fourche River	85
Miami (O.)	Cincinnati and Maumee	265
Ohio and Erie (O.)	Portsmouth and Cleveland	306
Wabash and Erie (Ind. and O.)	La Fayette and Manhattan	110
White Water (Ind.)	76
Illinois and Chicago (Ill.)	Illinois River and Lake Michigan	96

PRINCIPAL RAIL-ROADS,
FINISHED OR IN PROGRESS, IN THE UNITED STATES.

Eastern Rail-Road, Mass. and N. H.	Boston and Portsmouth	53½
Boston and Lowell, Mass.	25½
Boston and Worcester, Mass.	45
Providence and Stonington, Con.	47
Norwich and Worcester, Mas. Con.	58
Hartford and New Haven, Con.	40
Utica and Schenectady, N. Y.	84
Troy and Ballston, N. Y.	25
Mohawk and Hudson, N. Y.	Albany and Schenectady	16

Rail-Roads of the United States—continued.

Names.	Places connected.	Miles.
Saratoga and Schenectady, N. Y.....	22½
Utica and Syracuse, N. Y.....	50
Auburn and Syracuse, N. Y.....	25
Lockport and Niagara Falls, N. Y.....	20
Buffalo and Niagara Falls, N. Y.....	23
Tonawanda, N. Y.....	Rochester and Attica.....	47
Ithaca and Owego, N. Y.....	29
New York and Erie, N. Y.....	Hudson River and Lake Erie.....	340
Jersey City and Paterson, N. J.....	15
Jersey City and Trenton, N. J.....	58
Camden and Amboy, N. J.....	61
Philadelphia and Trenton, Pa. and N. J.	26
Philadelphia and Columbia, Pa.....	81½
Philadelphia and Baltimore, Pa. De. Md.	92½
Philadelphia and Norristown, Pa.....	17
Philadelphia and Reading, Pa.....	56
Central, Pa.....	Danville and Pottsville.....	44½
Lancaster and Harrisburg.....	37
Westchester, Pa.....	Westchester and Columbia R. Road.....	9
Baltimore and Susquehanna, Md. Pa.....	Baltimore to Wrightsville, Pa.....	70
Williamsport and Elmira, Pa.....	74
Reading and Port Clinton, Pa.....	20
Little Schuylkill, Pa.....	Port Clinton and Tamaqua.....	20
Cumberland Valley, Pa.....	Harrisburg and Chambersburg.....	49
Wrightsville and Gettysburg, Pa.....	42
New Castle and French Town, De.....	16½
Baltimore and Ohio, Md.....	Completed to Harper's Ferry.....	80
Baltimore and Washington, Md. D. C.	40
Winchester, Va.....	Winchester and Harper's Ferry.....	30
Richmond and Potomac, Va.....	Richmond and Potomac River.....	75
Richmond and Petersburg, Va.....	21
Petersburg and Roanoke, Va. and N. C.	Petersburg and Blakely.....	60
Portsmouth and Roanoke, Va. and N. C.	Portsmouth and Weldon.....	80
Roanoke and Greensville, Va. and N. C.	Hicksford and Gaston.....	18
Raleigh and Gaston, N. C.....	86
Wilmington and Raleigh, N. C.....	Wilmington and Halifax.....	161
South Carolina, S. C.....	Charleston and Hamburg.....	135
Central, Ga.....	Savannah and Macon.....	200
Monroe, Ga.....	Macon and Forsyth.....	25
Georgia, Ga.....	Augusta and Decatur.....	160
Tuscumbia and Decatur, Aa.....	45
Montgomery and Chattahoochee, Aa.	Montgomery and West Point.....	85
Vicksburg, Mi.....	Vicksburg and Jackson.....	54
Jackson and Brandon, Mi.....	8
Grand Gulf and Port Gibson, Mi.....	8
New Orleans and Nashville, La. Ten.	500
Clinton and Port Hudson, La.....	28
St. Francisville and Woodville, La.....	28
Memphis and La Grange, Ten.....	50
Mad River, O.....	Dayton and Sandusky City.....	153
Lexington and Ohio, Ky.....	Louisville and Lexington.....	90
Central, Mic.....	Detroit and St. Joseph's.....	180
Detroit and Pontiac, Mic.....	30
Erie and Kalamazoo, Mic.....	Toledo and Marshall.....	90
Madison and Lafayette, Ind.....	150
Lawrenceburg and Indianapolis, Ind..	90

POPULATION OF THE UNITED STATES.

States.	Square Miles.	Population 1830.	Population 1840.	Free coloured 1840.	Slaves, 1840.
Maine	35,000	399,955	501,793	1,355	0
New Hampshire.	9,491	269,328	284,574	537	1
Massachusetts . .	7,800	610,408	737,699	8,668	1
Rhode Island . . .	1,225	97,199	108,830	3,238	5
Connecticut	4,764	297,665	309,978	8,105	17
Vermont	8,000	280,652	291,948	730	0
New York	47,000	1,918,608	2,428,921	20,027	4
New Jersey	8,320	320,823	373,306	21,044	674
Pennsylvania . . .	46,000	1,348,233	1,724,033	47,854	64
Delaware	2,100	76,748	78,085	16,919	2,605
Dist. of Columbia	100	39,834	43,712	4,361	4,694
Maryland	9,356	447,040	459,273	62,020	89,536
Virginia	70,000	1,211,405	1,236,073	49,842	448,987
North Carolina . .	50,000	737,987	753,419	22,732	245,817
South Carolina . .	33,000	581,185	594,398	8,276	327,038
Georgia	62,000	516,823	691,392	2,753	280,944
Florida	55,000	34,730	54,477	820	25,717
Mississippi	48,000	136,621	375,649	1,366	195,211
Alabama	51,770	309,527	590,424	2,039	253,532
Louisiana	48,320	215,739	352,402	24,368	165,219
Tennessee	45,000	681,904	829,201	5,524	183,059
Kentucky	40,000	687,917	779,923	7,309	182,072
Ohio	44,000	937,903	1,519,467	17,342	3
Indiana	36,400	343,031	685,866	7,165	3
Illinois	55,000	157,455	474,807	3,598	331
Missouri	64,000	140,455	383,702	1,574	58,240
Arkansas	55,000	30,388	97,574	465	19,935
Michigan	60,000	31,639	212,267	707	
Wisconsin	100,000	30,943	178	8
Iowa	200,000	43,113	153	18
		12,866,020	17,062,012	386,069	2,486,368
Employed in the naval service			6,100		
		Total,	17,068,112		

COMPARATIVE VIEW OF THE

POPULATION OF THE UNITED STATES IN 1830 AND 1840.

	Census 1830.	Census 1840.	Increase in ten years.
Whites	10,532,060	14,189,575	Whites 3,657,515 or about 35 per cent
Free coloured	319,599	386,069	Free coloured 67,470 " 21 "
Slaves	2,009,043	2,486,368	Slaves 477,325 " 23 1/2 "
Naval service	5,318	6,100	
Total,	12,866,020	17,068,112	

White Population.

	1830.	1840.	Increase.
Free States and Territories	6,865,700	9,555,922	39 per cent.
Slave States and Territories	3,660,548	4,630,653	26 "

*Comparative view of the Population of the United States—continued.**Free coloured.*

	1830.	1840.	Increase.
Free States &c.....	137,322	170,704	24½ per cent.
Slave States, &c.....	182,270	215,365	18 "

Progress of Population in the United States since the year 1790.

Year.	Whites.	Free coloured.	Slaves.	Year.	Whites.	Free coloured.	Slaves.
1790 ...	3,172,118 ...	59,511 ...	697,697	1820 ..	7,861,906 ...	238,161 ...	1,538,064
1800 ...	4,312,841 ...	110,072 ...	896,840	1830 ..	10,526,248 ...	319,599 ...	2,009,043
1810 ...	5,862,093 ...	186,446 ...	1,191,364	1840 ..	14,195,675 ...	386,069 ...	2,486,368

POPULATION OF THE PRINCIPAL CITIES AND TOWNS.

Cities and Towns.	1830.	1840.	Increase.
New York.....	202,589	312,234	109,645
Philadelphia	188,797	258,832	70,035
New Orleans	50,103	102,191	52,088
Baltimore	80,625	101,378	20,753
Boston	61,392	84,401	23,009
Cincinnati	24,831	46,382	21,551
Brooklyn	12,903	36,283	23,380
St. Louis.....	5,852	24,585	18,733
Washington City	18,827	22,777	3,950
Providence.....	16,832	22,042	5,210
Pittsburg	12,542	21,296	8,756
Troy.....	11,405	19,372	7,967
Buffalo	6,321	18,356	12,035
Portland	12,601	15,218	2,617
New Haven	10,678	14,390	3,712
Hartford.....	9,789	12,793	3,004
Savannah	7,303	11,214	3,911
Wilmington, Del.....	6,663	8,367	1,704
Newport.....	8,010	8,321	311
Norwich.....	5,179	7,239	2,060
Middletown	6,893	7,210	317
Newburyport	6,388	7,161	773
Dover, N. H.....	5,449	6,438	989
Canandaigua	5,162	5,653	491
New London	4,356	5,528	1,172
Gardiner.....	3,709	5,044	1,335
Bath	3,773	5,000	1,227
Natchez	2,790	4,826	2,036
Bridgeport	2,800	4,570	1,770
Wilmington, N. C.....	2,700	4,268	1,568
Dover.....	3,416	3,775	359
			Decrease.
Charleston	30,289	29,253	1,036
Portsmouth, N. H.....	8,082	7,884	198

COLLEGES IN THE UNITED STATES.

Name.	Place.	Students.	Volumes in Libraries.	Founded.
Bowdoin	Brunswick, Me.	150	18,000	1794
Waterville *	Waterville, "	55	6,000	1820
Dartmouth	Hanover, N. H.	321	16,500	1770
University of Vermont ...	Burlington, Vt.	109	9,200	1791
Middlebury	Middlebury, "	67	7,054	1800
Norwich University	Norwich, "	57		1834
Harvard University	Cambridge, Mass.	236	51,000	1638
Williams	Williamstown, "	128	7,500	1793
Amherst	Amherst, "	169	12,500	1821
Brown University *	Providence, R. I.	177	14,000	1764
Yale	New Haven, Con.	438	27,000	1700
Washington †	Hartford, "	78	6,500	1824
Wesleyan University †	Middletown, "	124	10,300	1831
Columbia †	New York	139	14,000	1754
Union	Schenectady, N. Y.	241	13,000	1795
Hamilton	Clinton, "	92	9,000	1812
Hamilton Lit. and Theol.* ..	Hamilton, "	74	4,600	1819
Geneva †	Geneva, "	66	5,400	1823
University of New York ..	New York	85		1831
College of New Jersey ...	Princeton, N. J.	263	11,000	1746
Rutgers	New Brunswick, N. J. ..	76	6,500	1770
University of Pennsylvania	Philadelphia, Penn.	111	5,000	1755
Dickinson †	Carlisle, "	99	10,600	1783
Jefferson	Canonsburg, "	147	4,500	1802
Washington	Washington, "	59	3,300	1806
Allegheny †	Meadville, "	100	8,000	1815
Western University	Pittsburg, "		500	1819
Pennsylvania	Gettysburg, "	59	2,270	1832
Lafayette	Easton, "	51	1,350	1832
Marshall	Mercersburg, "	53		1836
Newark	Newark, Del.	55		1833
St. John's	Annapolis, Md.	27	4,000	1784
St. Mary's †	Baltimore, "	73	12,000	1799
Mount St. Mary's †	Emmitsburg, "	31	3,500	1830
Georgetown †	Georgetown, D. C.	154	12,000	1789
Columbia *	Washington, "	25	4,200	1821
William and Mary †	Williamsburg, Va.	140	4,250	1693
Hampden-Sidney	Prince Ed. Co. "	65	8,000	1783
Washington	Lexington, "	49	2,000	1812
University of Virginia ...	Charlottesville, "	243	16,000	1819
Randolph-Macon †	Boydton, "	98		1832
Emory and Henry †	Glade Spring, "	120	1,000	1839
Rector College *	Harrison County, Va. ...	50		1839
University of N. Carolina ..	Chapel-Hill, N. C.	156	9,000	1791
Davidson	Mecklenberg Co., N. C. ..	86		1838
Wake Forest *	Wake Forest, "	77	4,000	1838
Charleston	Charleston, S. C.	50	3,000	1795
South Carolina College ...	Columbia, "	168	13,000	1804
University of Georgia	Athens, Ga.	116	11,000	1785
Oglethorpe	Midway, "	31		1836
Emory †	Oxford, "	35		1837
University of Alabama	Tuscaloosa, Ala.	56	5,289	1828

Colleges in the United States—continued.

Name.	Place.	Stu- dents.	Volumes in Libraries.	Founded
Lagrange †	Lagrange, Ala.	140	1,000	1831
Spring Hill §	Spring Hill, "	107	4,000	1830
Jefferson	Washington, Mp.	59	1,522	1802
Oakland	Oakland, "	160		1831
Louisiana	Jackson, La.	37	1,800	1825
Jefferson	Bringiers, "	260	1,000	1831
St. Charles §	Grand Coteau, La.	100		
Baton Rouge	Baton Rouge, "	65	300	1838
Greenville	Greenville, Tenn.	41	3,000	1794
Washington	Washington Co., Tenn.	43	1,000	1794
University of Nashville	Nashville, "	95	8,493	1806
East Tennessee	Knoxville, "	56	3,307	1807
Jackson	Near Columbia, "	100	1,250	1830
Transylvania	Lexington, Ken.	30	4,400	1798
St. Joseph's §	Bardstown, "	69	7,000	1819
Centre	Danville, "	66	2,000	1822
Augusta †	Augusta, "	75	2,500	1825
Cumberland	Princeton, "	49	1,050	1825
Georgetown *	Georgetown, "	105	1,200	1829
Bacon	Harrodsburg, "	203	1,200	1836
St. Mary's §	Marion Co. "	40	4,000	1837
University of Ohio	Athens, Ohio	90	2,500	1821
Miami University	Oxford, "	135	4,352	1809
Franklin	New Athens, "	51	1,900	1825
Western Reserve	Hudson, "	63	4,200	1826
Kenyon †	Gambier, "	55	8,720	1826
Granville *	Granville, "	12	3,000	1832
Marietta	Marietta, "	50	3,500	1832
Oberlin Institute	Oberlin, "	70		1834
Cincinnati	Cincinnati, "	84		1819
Woodward	Cincinnati, "	20	800	
Indiana	Bloomington, Ind.	59	1,765	1827
South Hanover	South Hanover, "	120		1829
Wabash	Crawfordsville, "	100	2,000	1833
Indiana Asbury University †		70		1839
Illinois	Jacksonville, Il.	42	2,000	1829
Shurtleff *	Upper Alton, "	60	1,000	1835
McKendree †	Lebanon, "	47		1834
McDonough	Macomb, "			1837
University of St. Louis §	St. Louis, Mo.	60	7,900	1829
St. Mary's §	Barrens, "	104	6,400	1830
Marion	New Palmyra, Mo.	43	2,300	1831
Columbia	Columbia, "			1835
St. Charles †	St. Charles, "	85		1839
Fayette	Fayette, "	75		
Michigan University	Ann Arbour, Mich.	200	in six branches.	1837
Marshall	Marshall, "	62		
St. Philip's §	Near Detroit, "	30	3,000	1839

The Colleges marked thus (*) are under the direction of the *Baptists*; thus (†) *Episcopalians*; thus (‡) *Methodists*; thus (§) *Catholics*.

With respect to the Colleges that are *unmarked*, the prevailing religious influence of those that are in the New England States is *Congregationalism*; of the most of the others, *Presbyterianism*. Norwich University, Vt., is an institution recently established by the *Universalists*.

THEOLOGICAL SCHOOLS.

Name.	Place.	Denomination.	Stud. in 1839-40.	Volumes in Library.	Com. operation.
Bangor Theological Seminary	Bangor, Maine....	Cong.....	44	7,000	1816
Thomaston Theol. Institute..	Thomaston, Maine	Baptist.....	23	500	1837
Gilmanton Theol. Seminary..	Gilmanton, N. H..	Cong.....	26	2,200	1835
Theological Seminary	Andover, Mass....	Cong.....	135	17,500	1808
Divinity School.....	Cambridge, Mass..	Cong. Unit..	17		1824
Theological Institution	Newton, Mass....	Baptist.....	44	4,000	1825
Theol. Dep. Yale College.....	New Haven, Conn.	Cong.....	78	200	1822
Theological Institute of Conn.	E. Windsor, Conn.	Cong.....	29	4,000	1834
Theol. Inst. Episcopal Church	New York	Prot. Epis..	74	7,260	1817
New York Theol. Seminary..	New York	Presbyterian	129	12,000	1836
Theol. Seminary of Auburn..	Auburn, New York	Presbyterian	71	5,000	1821
Hamilton Lit. and Theol. Inst.	Hamilton, N. York	Baptist.....	27	2,250	1820
Hartwick Seminary	Hartwick, N. York	Lutheran...	3	1,000	1816
Theol. Sem. Associate Ref. Ch.	Newburgh, N. York	Ass. Ref. Ch.	11	4,000	1836
Theol. Sem. Dutch Ref. Church	N. Brunswick, N. J.	Dutch Ref..	30		1784
Theol. Seminary Pr. Ch. U. S.	Princeton, N. J....	Presbyterian	113	7,000	1812
Sem. Lutheran Church U. S..	Gettysburg, Penn..	Evang. Luth.	26	7,000	1826
German Reformed	York, Penn.....	G. Ref. Ch..	20		1825
West. Theological Seminary.	Allegheny T. Penn.	Presbyterian	31	6,000	1828
Theological School.....	Canonsburg, Penn.	Assoc. Ch..	22	1,500	
Theological Seminary	Pittsburg, Penn...	Assoc. Ref..	19		1828
Episcopal Theol. School of Va.	Fairfax Co., Va....	Prot. Epis..	32	3,500	1822
Union Theological Seminary.	Prince Ed. Co., Va.	Presbyterian	20	4,000	1824
Virginia Baptist Seminary...	Richmond, Va....	Baptist.....	67	1,600	1822
Southern Theol. Seminary ...	Columbia, S. C....	Presbyterian	18	3,730	1831
Theological Seminary	Lexington, S. C....	Lutheran...	10	1,800	1835
Furman Theol. Seminary	High Hills, S. C....	Baptist.....	30	1,000	
Literary and Theol. Seminary	Eaton, Georgia....	Baptist.....	10		1834
South-Western Theol. Sem...	Maryville, Tenn...	Presbyterian	24	6,000	1821
Lane Seminary.....	Cincinnati, Ohio..	Presbyterian	31	10,300	1822
Theological Dep. Ken. College	Gambier, Ohio....	Prot. Epis..	10		1823
Theol. Dep. Wes. Reserve Col.	Hudson, Ohio.....	Presbyterian	14		
Theological School.....	Columbus, Ohio...	Lutheran...			
Granville Theological Dep...	Granville, Ohio ...	Baptist.....	8	500	1832
Oberlin Theological Dep....	Oberlin, Ohio....	Presbyterian	54		1834
Indiana Theol. Seminary....	S. Hanover, Ind....	Presbyterian	10		
Alton Theological Seminary..	Upper Alton, Ill...	Baptist.....			1835
Carlinville Theol. Seminary..	Carlinville, Ill....	Presbyterian		700	1838
Theol. Dep. Marion College ..	N. Palmyra, Mo....	Presbyterian			

Catholic *Ecclesiastical Seminaries*, with the number of students, as stated in the "Catholic Almanac:"—Philadelphia, 12; Baltimore, 10; Emmitsburg, 23; Frederick, 19; Charleston, 2; near Bardstown, and at St. Rose, in Washington County, Kentucky; Cincinnati, 15; Vincennes, 20, and Perry County, Ohio; the Barrens, Missouri, 14.

LAW SCHOOLS.

Place.	Name.	Profes.	Students.
Cambridge, Massachusetts.	Harvard University.....	2	120
New Haven, Connecticut..	Yale College	2	45
New York City.....	Law Department, New York University.	3	
Carlisle, Pennsylvania	Dickinson College.....	1	23
Williamsburg, Virginia....	William and Mary College	1	36
Charlottesville, Virginia...	University of Virginia.....	1	72
Lexington, Kentucky.....	Transylvania University.....	3	71
Cincinnati, Ohio.....	Cincinnati College	3	25

Schools for the study of law are much less frequented than schools for the study of the other professions. The first institution of this nature, of much note, that was established in the United States, was the Law School at Litchfield, in Connecticut, which had, from 1798 to 1827, 730 students; but it is now discontinued.

STATISTICAL TABLES.
MEDICAL SCHOOLS.

Name.	Place.	Lectures commence.	Prof.	Stud.
Maine Medical School.....	Brunswick ...	Feb. 10th to 18th...	4	70
New Hampshire Medical School....	Hanover.	1st or 2d Thur. Aug.	3	77
Vermont Academy of Medicine.....	Castleton....	2d Thurs. in March.	5	25
Vermont Medical College.....	Woodstock....	2d Thurs. in March.	5	80
Mass. Medical School, Harv. Univ...	Boston	1st Wed. in Nov...	6	85
Berkshire Med. Inst., Williams Col.	Pittsfield	1st Thur. in Sept...	5	100
Medical School, Yale College.....	New Haven...	{ six weeks from 3d Wed. in Aug.....	6	45
Coll. Physicians and Surgeons, N. Y.	New York....	1st Mond. in Nov...	7	106
College of Phys. and Surg. West. Dist.	Fairfield.....	1st Mond. in Oct...	6	164
Geneva Medical College.....	Geneva	1st Wed. in Oct....	6	81
Albany Medical College.....	Albany.....	1st Tues. in Oct....	8	68
Medical Dep. Univ., Pennsylvania..	Philadelphia..	1st Monday in Nov.	7	426
Medical Dep. Jefferson College.....	Philadelphia..	1st Monday in Nov.	7	341
Medical Dep. Pennsylvania College.	Philadelphia..	1st Monday in Nov.	6	60
Medical Dep. University of Maryland	Baltimore	1st Monday in Nov.	6	65
Washington Medical College.....	Baltimore	1st Monday in Nov.	6	60
Medical Dep. University of Virginia	Charlottesville	1st Monday in Sept.	6	45
Hamden-Sidney College	Richmond, Va.	1st Monday in Nov.	6	50
Medical College of the State of S. C.	Charleston ...	2d Monday in Nov.	8	183
Medical College of Georgia.....	Augusta.....	2d Monday in Nov.	7	55
Medical College of Louisiana	New Orleans ..	1st Monday in Dec.	8	30
Medical College of Trans. Univ....	Lexington....	1st Monday in Nov.	7	257
Louisville Medical College	Louisville	1st Monday in Nov.	8	204
Medical College of Ohio.....	Cincinnati ..	last Monday in Oct.	6	120
Willoughby Medical College.....	Willoughby ..	last Monday in Oct.	5	35
Reformed Medical College of Ohio..	Worthington ..	1st Monday in Oct.	5	
Louisville Medical School	Louisville			204

Table exhibiting the Seats of Government, the times of holding the Election of State Officers, and the times of the Meeting of the Legislatures of the several States.

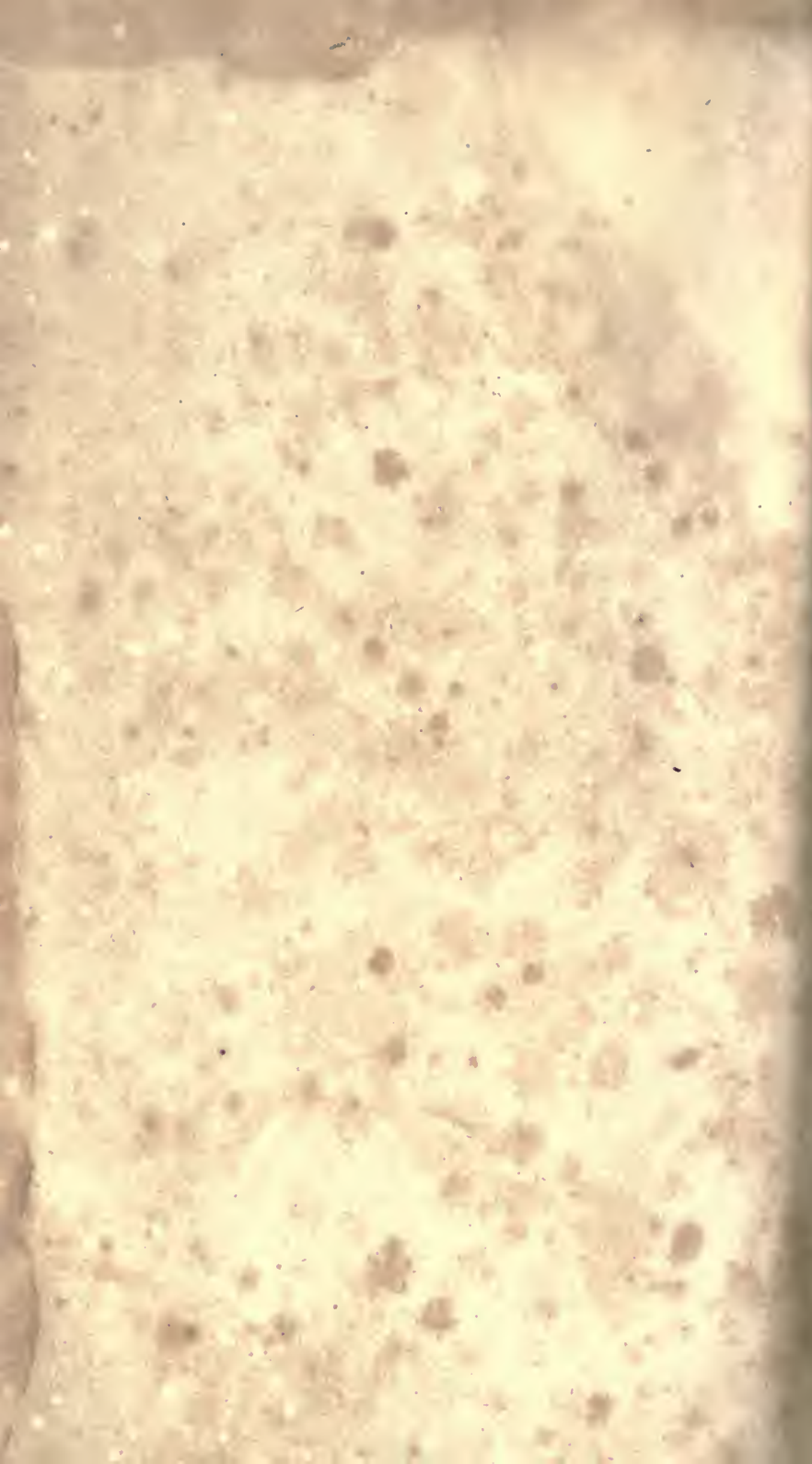
States.	Seats of Government.	Times of holding Elections.	Times of the Meeting of the Legislatures.
Maine.....	Augusta	2d Monday in Sept....	1st Wednesday in January.
N. Hampshire.	Concord	2d Tuesday in March.	1st Wednesday in June.
Vermont.....	Montpelier	1st Tuesday in Sept....	2d Thursday in October.
Massachusetts	Boston	2d Monday in Nov....	1st Wednesday in January.
Rhode Island..	{ Providence & Newport	Gov. and Sen. in April, Rep. in April and Aug.	1st Wed. in May and in June. last Wed. in Oct. and in Jan.
Connecticut ..	Hart. & N. Hav	1st Monday in April..	1st Wednesday in May.
New York	Albany	1st Monday in Nov....	1st Tuesday in January.
New Jersey ...	Trenton	2d Tuesday in Oct....	4th Tuesday in October.
Pennsylvania	Harrisburg ..	2d Tuesday in Oct....	1st Tuesday in January.
Delaware	Dover	2d Tuesday in Nov....	1st Tues. in Jan. <i>biennially</i> .
Maryland	Annapolis	1st Wednesday in Oct.	last Monday in December.
Virginia	Richmond	4th Thursday in April.	1st Monday in December.
North Carolina	Raleigh	Commonly in August.	2d Monday in Nov., <i>bienn.</i>
South Carolina	Columbia.....	2d Monday in Oct....	4th Monday in November.
Georgia	Milledgeville ..	1st Monday in Oct....	1st Monday in November.
Alabama	Tuscaloosa	1st Monday in Aug....	1st Monday in November.
Mississippi ..	Jackson	1st Mon. & Tues. Nov.	1st Monday in Jan. <i>bienn.</i>
Louisiana.....	New Orleans ..	1st Monday in July...	1st Monday in January.
Arkansas	Little Rock....	1st Monday in Oct....	2d Monday in October, <i>bienn.</i>
Tennessee	Nashville.....	1st Thursday in Aug..	1st Monday in Oct., <i>bienn.</i>
Kentucky	Frankfort	1st Monday in August.	1st Monday in December.
Ohio	Columbus.....	2d Tuesday in Oct....	1st Monday in December.
Indiana	Indianapolis..	1st Monday in Aug....	1st Monday in December.
Illinois	Springfield ..	1st Monday in Aug....	1st Monday in Dec. <i>bienn.</i>
Missouri	Jefferson City.	1st Monday in Aug....	1st Monday in Nov. <i>bienn.</i>
Michigan	Detroit	1st Monday in Oct....	1st Monday in November.

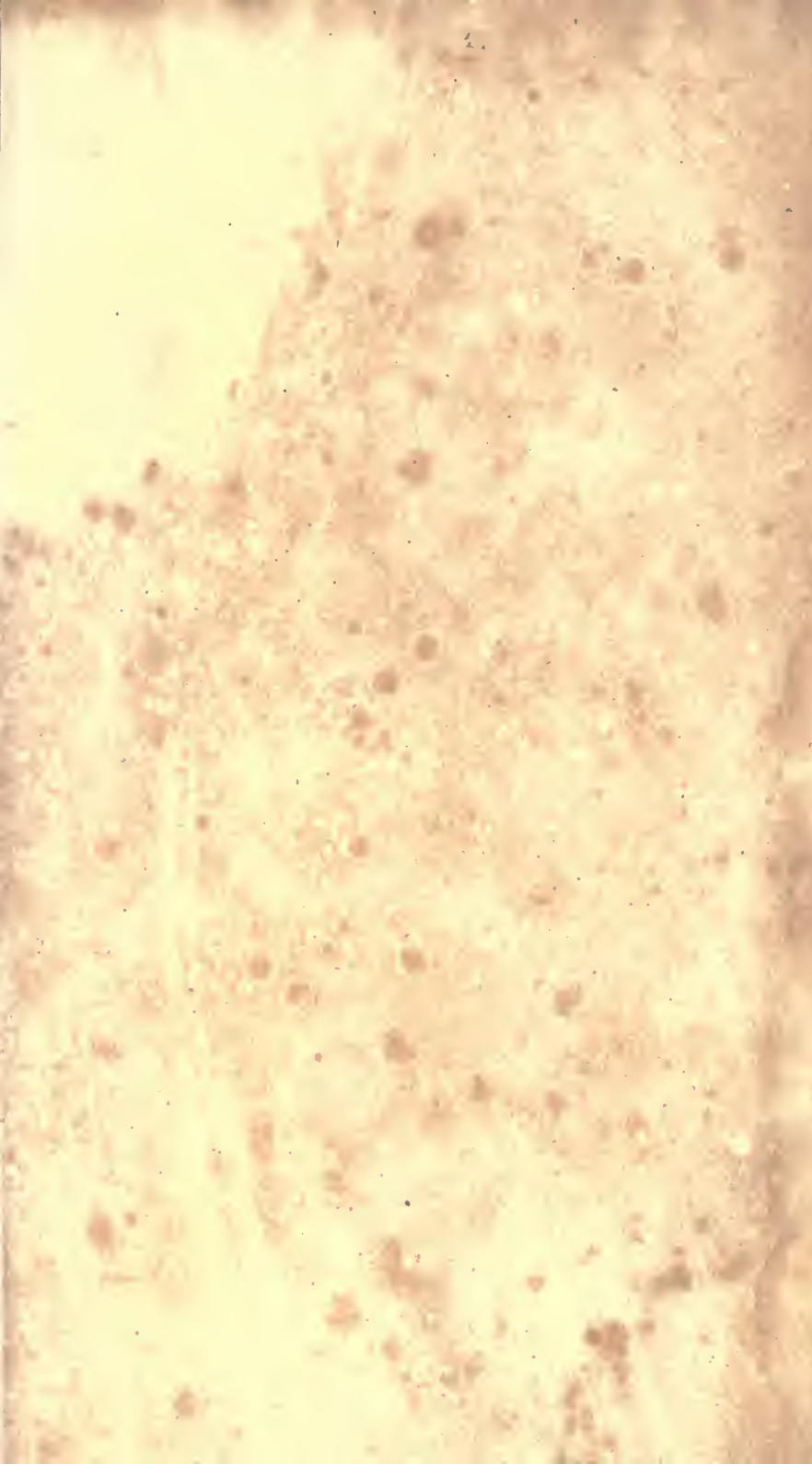
THE END.











UNIVERSITY OF CALIFORNIA LIBRARY

Los Angeles

This book is DUE on the last date stamped below.

Form L9-Series 4939

G 121. M69G 1845

UC SOUTHERN REGIONAL LIBRARY



AA 000 135 149

PLEASE DO NOT REMOVE
THIS BOOK CARD



University Research Library

CALL NUMBER

SER VOL PT COP

AUTHOR

MITCHELL / GENERAL

1 2 3 4 5 6 7 8 9 10 11 12 13 14 15 16 17 18 19 20 21 22 23 24 25 26 27 28 29 30 31 32 33 34 35 36 37 38 39 40 41 42 43 44 45 46 47 48 49 50 51 52 53 54 55

IBM L30202

