




BIBLIOTECA DEL ARROYO

SANTA FE



BIOLOGIA CENTRALI-AMERICANA;

OR,

CONTRIBUTIONS TO THE KNOWLEDGE

OF THE

FAUNA AND FLORA

OF

MEXICO AND CENTRAL AMERICA.

EDITED BY

F. DUCANE GODMAN AND OSBERT SALVIN.

ARCHÆOLOGY.

VOLUME III

(PLATES.)

By A. P. MAUDSLAY.

LONDON:

PUBLISHED FOR THE EDITORS BY

R. H. PORTER, 7 PRINCES STREET, CAVENDISH SQUARE, W.,

AND

DULAU & CO., SOHO SQUARE, W.

1895-1902.

THE UNIVERSITY OF CHICAGO PRESS

CHICAGO, ILLINOIS

1900

THE UNIVERSITY OF CHICAGO PRESS

CHICAGO, ILLINOIS

1900

THE UNIVERSITY OF CHICAGO PRESS

CHICAGO, ILLINOIS

1900

THE UNIVERSITY OF CHICAGO PRESS

CHICAGO, ILLINOIS

1900

CONTENTS.

ARCHÆOLOGY.

VOL. III.

(PLATES.)

MAP OF YUCATAN AND THE COUNTRY TO THE SOUTH OF IT	PLATES I.
CHICHÉN ITZÁ	II.-LXVI.
TIKÁL	LXVII.-LXXXII.

For description and explanation of Plates, see Text, Vol. III.

1872-1873

1874-1875

1876-1877

1878-1879

1880-1881


1882-1883

1884-1885

1886-1887



MAP OF YUCATAN AND THE COUNTRY TO THE SOUTH OF IT.



College

College



Part of



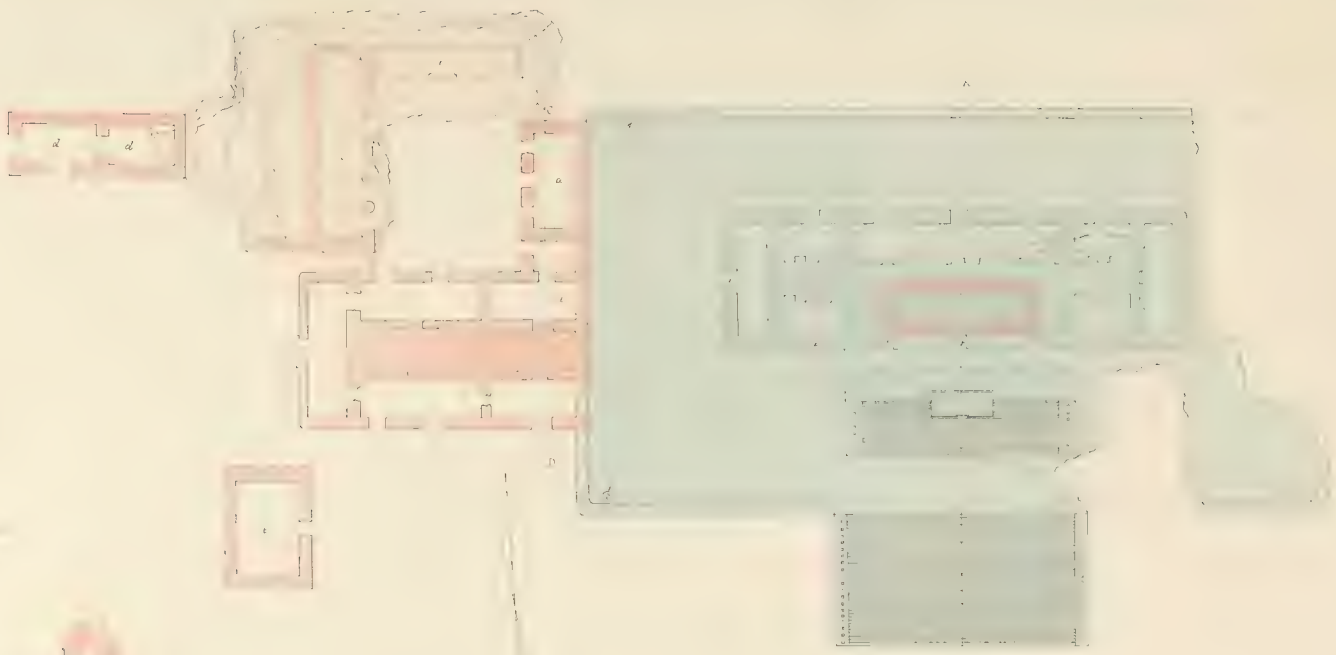
CHICHÉN ITZÁ

PLAN OF THE PRINCIPAL RUINED STRUCTURES.


Scale 1 inch = 150 feet.

ALLEN & UNWIN LTD LONDON

UNIVERSITY OF TORONTO LIBRARY



Handwritten text, possibly a title or reference number.




San Juan de los Rios

San Juan de los Rios



San Juan de los Rios, New Mexico



San Juan de los Rios

San Juan de los Rios



San Juan de los Rios








1907

1907



16; CASA DE MONJAS FROM THE SOUTH EAST Plate 2 No. 1 & Plate 3, See pages 14-19








AV
R



(6) CASA DE MORJAS. RANGE OF CHAMBERS AND UPPER STAIRWAY
FROM NORTH-WEST; CORNER OF TERRACE. See *Atlas Cara Power 14-15.*












197. CASA DE MONJAS RANGE OF CHAMBERS, FROM SOUTH EAST CORNER OF TERRACE.
See C. Plate 3 and pages 14-15








Three columns of hieroglyphs, likely representing a list or a set of names. The characters are arranged in a regular grid, with each column containing approximately 12-14 signs.

A single column of hieroglyphs, possibly a title or a specific name, consisting of about 10 signs.

Four columns of hieroglyphs, arranged in a regular grid. Each column contains approximately 12 signs, suggesting a list or a set of names.

A rectangular frame containing two columns of hieroglyphs. The left column has 5 signs and the right column has 5 signs.

A rectangular frame containing two columns of hieroglyphs. The left column has 5 signs and the right column has 5 signs.







1917

July 1st, 1917








Faint, illegible handwritten text, likely a description of the structure.



Back in 1880




1880

Back in 1880

Back in 1880

1880



3/11/1880

University of Hawaii



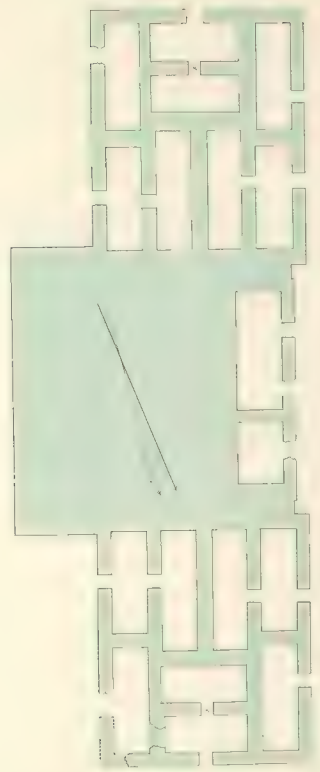
University of Hawaii, Honolulu, T. H.




University of Hawaii, Honolulu, T. H.




out. 1/2 in. dia.




1/2 in. dia.





1/2 in. dia.

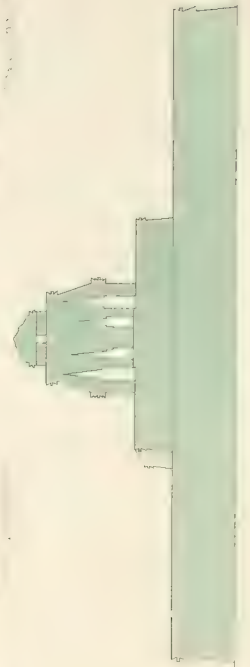


OUTER SURFACE OF LINTEL, DRAWN FROM A PLASTER CAST






SECTION THROUGH A-B



SECTION THROUGH A-B




Scale 1 inch = 30 feet



Fig. 1. Stone structure, No. 1.

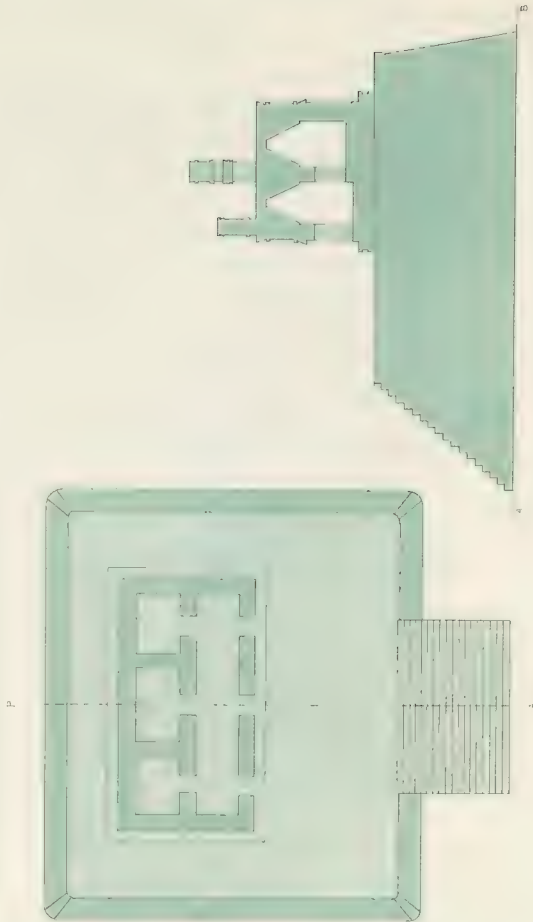


Fig. 2. Stone structure, No. 2.





CARACOL, Placa 2, No. 5, FROM THE SOUTH, See pages, 20-22.



Architectural Drawing

Scale 1/4" = 1'-0"





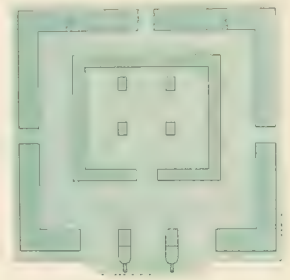
بِسْمِ اللَّهِ الرَّحْمَنِ الرَّحِيمِ
الْحَمْدُ لِلَّهِ الَّذِي هَدَانَا لِهَذَا وَمَا كُنَّا لِنَشْكُرَهُ لَوْلَا دَعْوَةُ خَالِدِ بْنِ
وَدَّاعٍ لَبَدْنَا لَعْنَةُ اللَّهِ عَلَى الْكَافِرِينَ


وَالَّذِينَ كَفَرُوا مِنْ أَهْلِ الْكِتَابِ يَكْفُرُونَ بِآيَاتِنَا وَلَوْ كُنَّا
عَلَيْهِمْ لَحِصْنَا أَنزِلُوعَلَيْهِمْ مِنْ سَمَوَاتِنَا مِنْ حَيْثُ نَزَّلْنَا
الْحَقَّ لَوَدَّعَرَفُوا

بِآيَاتِنَا وَلَكِنْ كَانُوا لَكَاظِمِينَ
لِقَوْلِ اللَّهِ الْعَرَبُ لَعْنَةُ اللَّهِ عَلَى الْكَاذِبِينَ
وَالَّذِينَ كَفَرُوا مِنْ أَهْلِ الْكِتَابِ يَكْفُرُونَ بِآيَاتِنَا وَلَوْ كُنَّا
عَلَيْهِمْ لَحِصْنَا أَنزِلُوعَلَيْهِمْ مِنْ سَمَوَاتِنَا مِنْ حَيْثُ نَزَّلْنَا
الْحَقَّ لَوَدَّعَرَفُوا


بِسْمِ اللَّهِ الرَّحْمَنِ الرَّحِيمِ
الْحَمْدُ لِلَّهِ الَّذِي هَدَانَا لِهَذَا وَمَا كُنَّا لِنَشْكُرَهُ لَوْلَا دَعْوَةُ خَالِدِ بْنِ
وَدَّاعٍ لَبَدْنَا لَعْنَةُ اللَّهِ عَلَى الْكَافِرِينَ


بِسْمِ اللَّهِ الرَّحْمَنِ الرَّحِيمِ
الْحَمْدُ لِلَّهِ الَّذِي هَدَانَا لِهَذَا وَمَا كُنَّا لِنَشْكُرَهُ لَوْلَا دَعْوَةُ خَالِدِ بْنِ
وَدَّاعٍ لَبَدْنَا لَعْنَةُ اللَّهِ عَلَى الْكَافِرِينَ



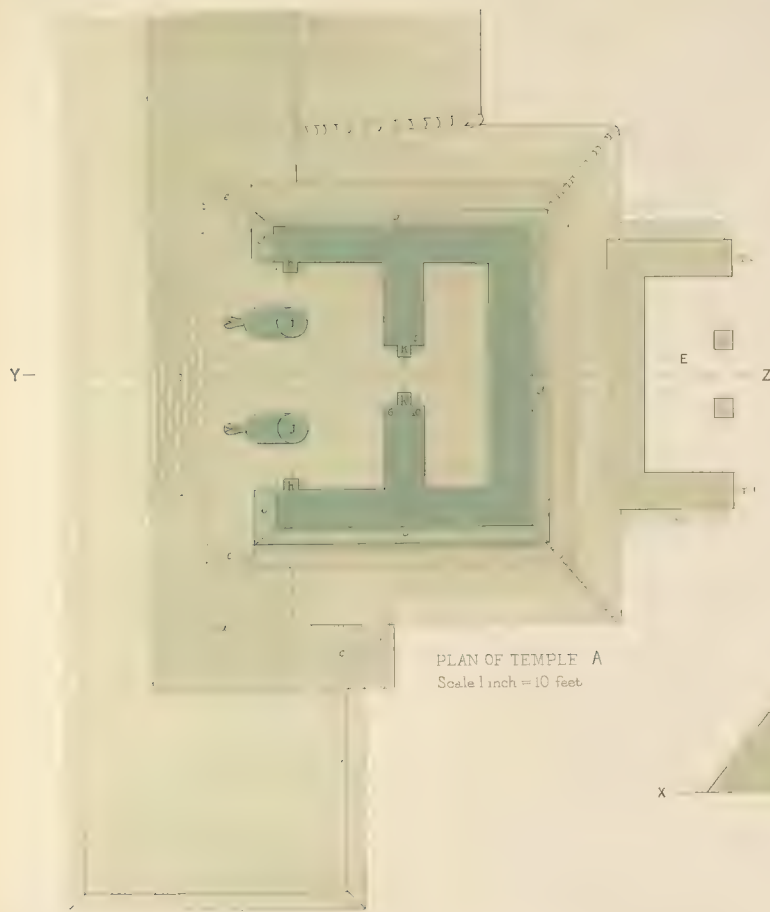













SECTION THROUGH LINE Y-Z
Scale 1 inch = 10 feet



SECTION THROUGH LINE X-Y-Z Plate 26
Scale 1 inch = 30 feet

THE GREAT BALL COURT See Plates 26-51 & Pages 25-33






Fig. 1. - [Illegible text]



8.11.1914



THE GREAT BALL COURT. THE RING LAIN FROM THE WEST WALL. See page.

H Sweet Photo

8.11.1914



H Sweet Photo





THE GREAT BALL COURT TEMPLE A AND PART OF THE EAST WALL. See *Platte 27 and Pages 25-30*



Handwritten text in the top left corner, possibly a page number or reference.

Handwritten text in the top right corner, possibly a title or description.



Small handwritten text at the bottom right of the page.

San Antonio

Archaeology of the ...



THE GREAT TEMPLE OF ...

1st view from



July 11, 1903




View of the stone blocks at the site of the ancient city of Mohenjo-daro, Punjab, India.

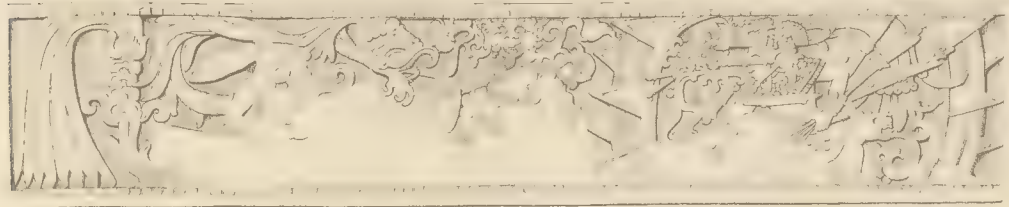

100-1000






Photograph of the well at the site of the old fort.








Archaeology, 1871, Plate 2



1871, Plate 2









PLATE 10. THE TEMPLE OF APOLLON AT DELPHI. THE EAST PORCH. THE EAST WALL. THE EAST COLUMN.





Dal. Contr. Am.




THE GREAT BALL COURT TEMPLE

A. P. M. del.




MURAL PAINTING OF A HUMAN SACRIFICE See page

W. Griggs. lith.






N. 1. 20. 1. 1m
 1. 20. 1. 1m
 1. 20. 1. 1m
 1. 20. 1. 1m
 1. 20. 1. 1m
 1. 20. 1. 1m










1881. Vol. 1. Plate 4




THE BARRACKS AT FORT MONROE, VIRGINIA


PLATE 4






























THE GREAT BALL COURT THE SCULPTURED CHAMBER E Plate 27 THE WEST WALL. See Plate 44 and Pages 32-33







THE GREAT BALL COURT. SCULPTURED CHAMBER E. *Plate 27* THE NORTH WALL. *See Plate 44 and Pages 32, 33*















View of the farm, showing the buildings and the fields.





Handwritten text in Arabic script, possibly a title or introductory passage, located in the upper left quadrant of the page.



Vertical handwritten text in Arabic script, located in the lower center of the page.









MOUND 14 (Plate 2), SHOWING THE STAIRWAY AND THE STONE CORNERS
AND SNAKES HEADS DUG UP BY DOCTOR J. L. PLONGEON. See Page 34







THE
FOREST
AT
THE
MOUNTAIN
TOP



Fig. 1. Plan of the Temple of Isis at Philae.

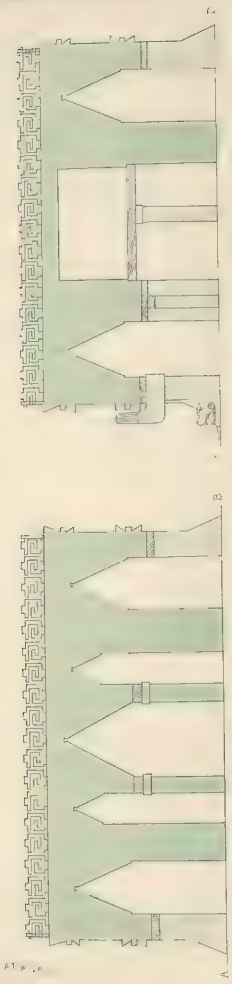


Fig. 1. Plan of the Temple of Isis at Philae.

Fig. 2. Plan of the Temple of Isis at Philae.




Fig. 2. Plan of the Temple of Isis at Philae.

Fig. 3. Plan of the Temple of Isis at Philae.





Fig. 3. Plan of the Temple of Isis at Philae.

Fig. 4. Plan of the Temple of Isis at Philae.

Fig. 4. Plan of the Temple of Isis at Philae.

Fig. 5. Plan of the Temple of Isis at Philae.



1880

in the log of the ...



THE CACTILL. (A) IS HALL 2, OCCUPIED BY THE ...

...

...










PLATE 5. (Continued) No. 11, Plate 5. THE FLOOR OF THE NORTHERN STAIRWAY
at the base of the red rock, 9 and 10.

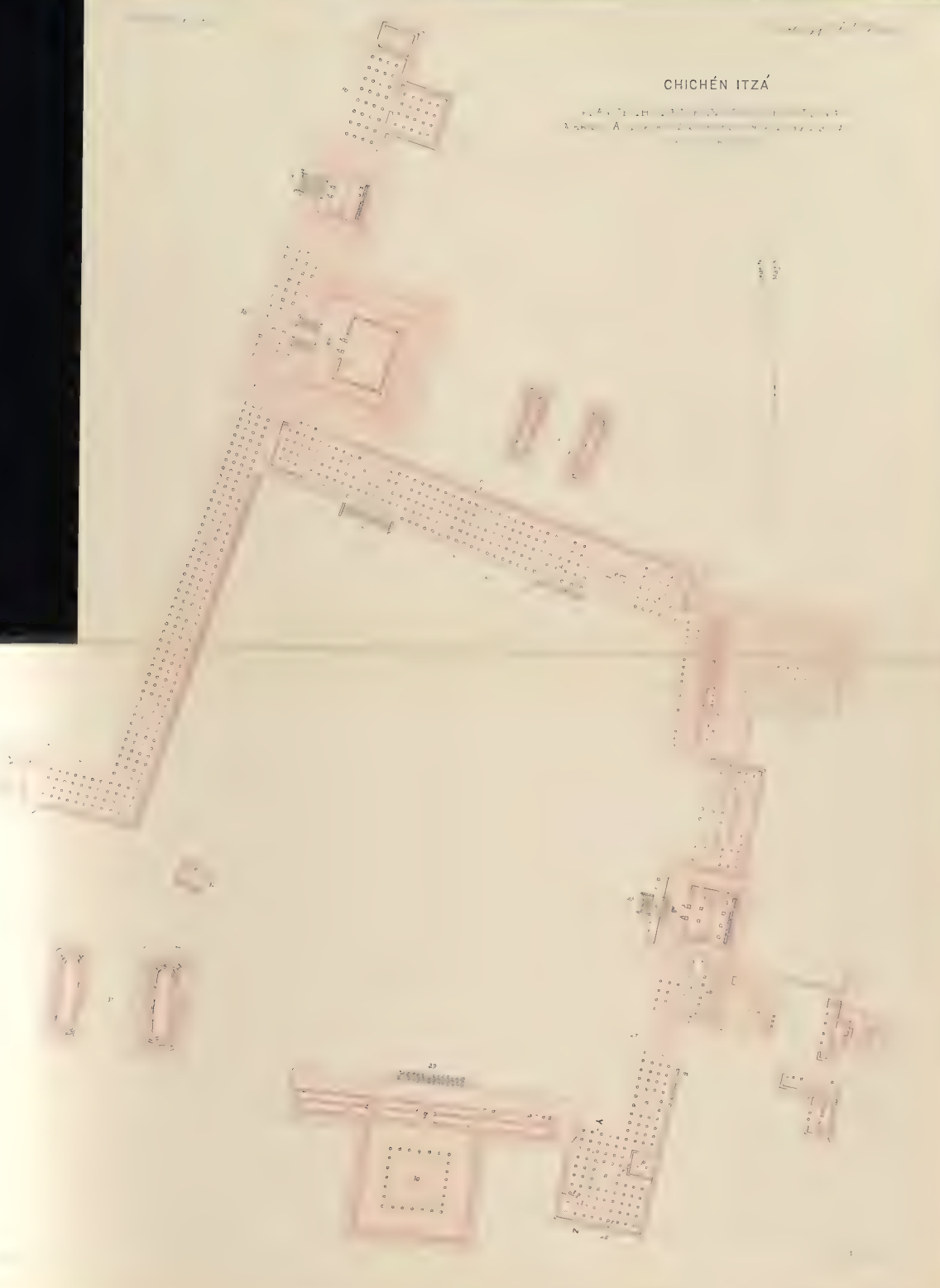
Aspen






CHICHÉN ITZÁ

Plan of the city of Chichén Itzá, Yucatán, Mexico. A. A. Smith, 1904.









6) TEMPLE No 17 (Plate 60) SHOWING THE BACKS OF THE PILLARS
AND THE BROKEN ALTAR (LOOKING NORTH) See Plate 62a and Pages 37-38



7) TEMPLE No 17 (Plate 60) SHOWING THE BACKS OF THE PILLARS
AND THE BROKEN ALTAR (LOOKING NORTH) See Plate 62a and Pages 37-38





1901

Cherry Hill





1914


Archaeology Vol. 11, Plate 11



Phot. 11. 1914. (11)

1914

11






60 THE COLONNADE, No 21 (Place 60), LOOKING EAST.
See Plate 6 and Page 104



61 THE MALL, No. 10, PLACE 60, NEW PALM WOODS, PLACE 60.
See Plate 6 and Page 104



Red River - Ga.


August 1907



Red River - Ga.



Red River - Ga.



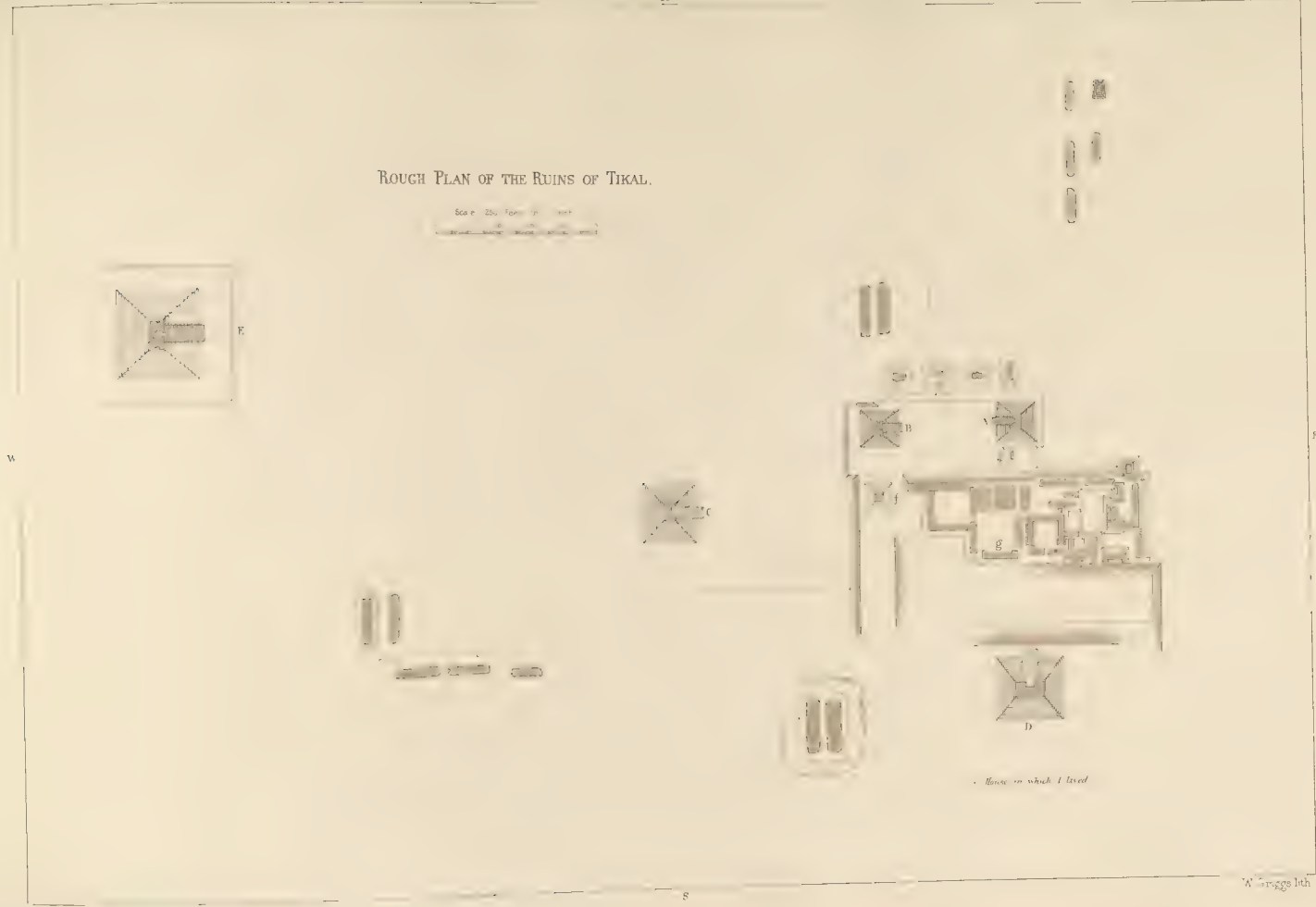
5000 10000 15000

Archaeology of the Ruins of Tikal

N


ROUGH PLAN OF THE RUINS OF TIKAL.

Scale 250 Feet to an Inch



A. F. M. Feest

W. Briggs lith.



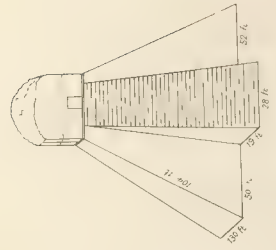


(a) VIEW FROM TEMPLE A, LOOKING WEST, See Pages 44-47




(b) VIEW FROM TEMPLE A, LOOKING WEST, See Pages 44-47






ROUGH SKETCH

Fig. 1: A - See Plate 70 & 71



PLAN



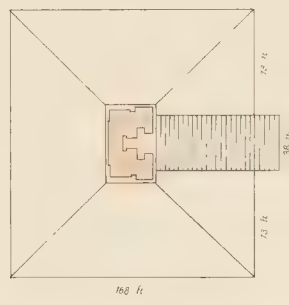
ROUGH SKETCH A B

Fig. 2: B - See Plate 70 & 71



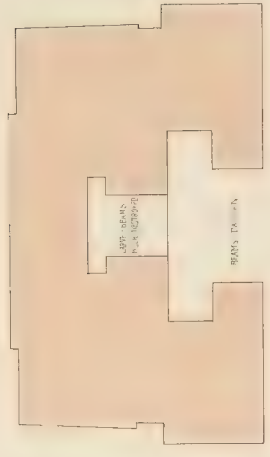
PLAN

Fig. 3: A - See Plate 70 & 71



ROUGH PLAN

See Plate 70 & 71





PLAN


See Plate 70 & 71

TEMPLE C. See Plates 76, 77 & 78 & Pages 45 & 47.










Handwritten text at the top of the page, possibly a title or reference number.





Small handwritten text or notes located above the smaller fragment of the lintel.


A series of small, faint numbers (1, 2, 3, 4, 5, 6, 7, 8, 9) arranged horizontally across the page, likely serving as a scale or index for the fragments.


PART OF A WOODEN LINTEL, PROBABLY FROM ONE OF THE DOORWAYS OF TEMPLE.
See Plates 69 & 70 & Pages 45 & 47.

Small text at the bottom right corner of the page, possibly a page number or a reference to another plate.











DRAWING OF WOODEN LINTEL, PROBABLY FROM THE OUTER DOORWAY OF TEMPLE A
See Plates 72 & Pages 45-47







Large tree trunk



Rocky cliff face






PLATE 7. Herodology, H. 1, Plate 7



PLATE 8. Herodology, H. 1, Plate 8



not clear


See facing 400, No. 7



V&A Museum


TEMPLE C (?) PHOTOGRAPH OF A PLASTER CAST OF THE LINTEL FROM THE INNER DOORWAY, See Plates 69, 76a, and 78 & Pages 45 & 47







62 77 6 47 36 & 47

W. Parkes hnt

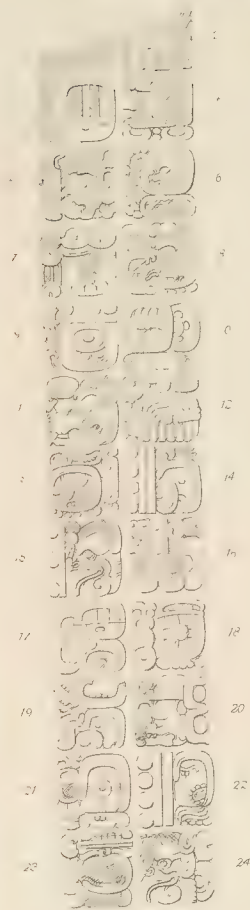




TEMPLE E GROUND PLAN, See Pages 47 & 48




HC Sp. of Temple E. See Page 47 & 48




This page shows the
 details of the
 structure of the
 temple of E.


A detail of the
 structure of the
 temple of E.



Biol. Centr. Am.

Archaeology Vol. II Plate II



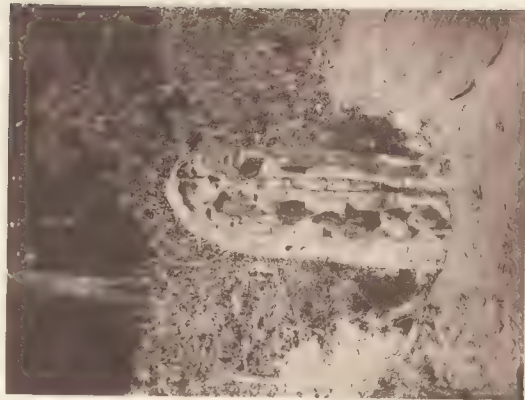




5.6. 1920 Am.



5.7. 1920 Am.




Archaeology Co. 11. Phila. Pa.


11. 1920 Am.

11. 1920 Am.

11. 1920 Am.







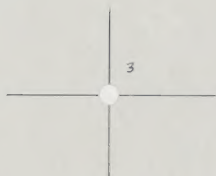
SPECIAL 86-B
OVERSIZE 5149
V.3

THE J. PAUL GETTY CENTER
LIBRARY





7



L

7

1 0

85-85149 v. 3
plate 58
Mexico Part 1

85-BS199 v 3 pt. 58
Monitoring
template