


911
F87

UNIVERSITY OF TORONTO



3 1761 01260340 3

Stationers
Sparks St.
OTTAWA, ONT.



Presented to the

UNIVERSITY OF TORONTO
LIBRARY

by the

ONTARIO LEGISLATIVE
LIBRARY

1980

911
F87

THE
HISTORICAL GEOGRAPHY OF EUROPE

VOL. II.

Digitized by the Internet Archive
in 2007 with funding from
Microsoft Corporation

4500

61157

THE

HISTORICAL GEOGRAPHY



OF

EUROPE

hit



BY

EDWARD A. FREEMAN, D.C.L., LL.D.

HONORARY FELLOW OF TRINITY COLLEGE, OXFORD

IN TWO VOLUMES

VOL. II.—MAPS



SECOND EDITION



LONDON
LONGMANS, GREEN, AND CO.

NEW YORK
SCRIBNER AND WELFORD

1882

D


21

.5

F7

1882

V. 2



LIST OF MAPS.

Nos.


- I. HOMERIC GREECE AND THE NEIGHBOURING LANDS.
- II. GREECE AND THE GREEK COLONIES.
- III. GREECE IN THE FIFTH CENTURY B.C.
- IV. THE LANDS ROUND THE ÆGÆAN AT THE BEGINNING OF THE KLEOMENIC WAR.
- V. DOMINIONS AND DEPENDENCIES OF ALEXANDER,
circa B.C. 323.
- VI. KINGDOMS OF THE SUCCESSORS OF ALEXANDER,
c. B.C. 300.
- VII. ITALY BEFORE THE GROWTH OF THE ROMAN
POWER.
- VIII. THE MEDITERRANEAN LANDS AT THE BEGINNING
OF THE SECOND PUNIC WAR.
- IX. THE ROMAN DOMINIONS AT THE END OF THE
MITHRIDATIC WAR, B.C. 64.
- X. THE ROMAN EMPIRE AT THE DEATH OF AUGUSTUS,
A.D. 13.
- XI. THE ROMAN EMPIRE UNDER TRAJAN, A.D. 117.
- XII. THE ROMAN EMPIRE DIVIDED INTO PREFECTURES.

- Nos.
- XIII. EUROPE IN THE REIGN OF THEODORIC, *c.* A.D. 500.
- XIV. EUROPE AT THE DEATH OF JUSTINIAN, A.D. 565.
- XV. EUROPE END OF SEVENTH CENTURY, A.D. 695.
- XVI. GREATEST EXTENT OF THE SARACEN DOMINIONS.
- XVII. EUROPE IN THE TIME OF CHARLES THE GREAT,
A.D. 814.
- XVIII. THE WESTERN EMPIRE AS DIVIDED AT VERDUN,
A.D. 843.
- XIX. THE WESTERN EMPIRE AS DIVIDED A.D. 870.
- XX. DITTO DITTO A.D. 887.
- XXI. CENTRAL EUROPE, *c.* A.D. 980.
- XXII. CENTRAL EUROPE, A.D. 1180.
- XXIII. DITTO A.D. 1360.
- XXIV. DITTO A.D. 1460.
- XXV. DITTO A.D. 1555.
- XXVI. DITTO A.D. 1660.
- XXVII. DITTO A.D. 1780.
- XXVIII. DITTO A.D. 1801.
- XXIX. DITTO A.D. 1810.
- XXX. DITTO A.D. 1815.
- XXXI. DITTO A.D. 1860.
- XXXII. DITTO A.D. 1871.

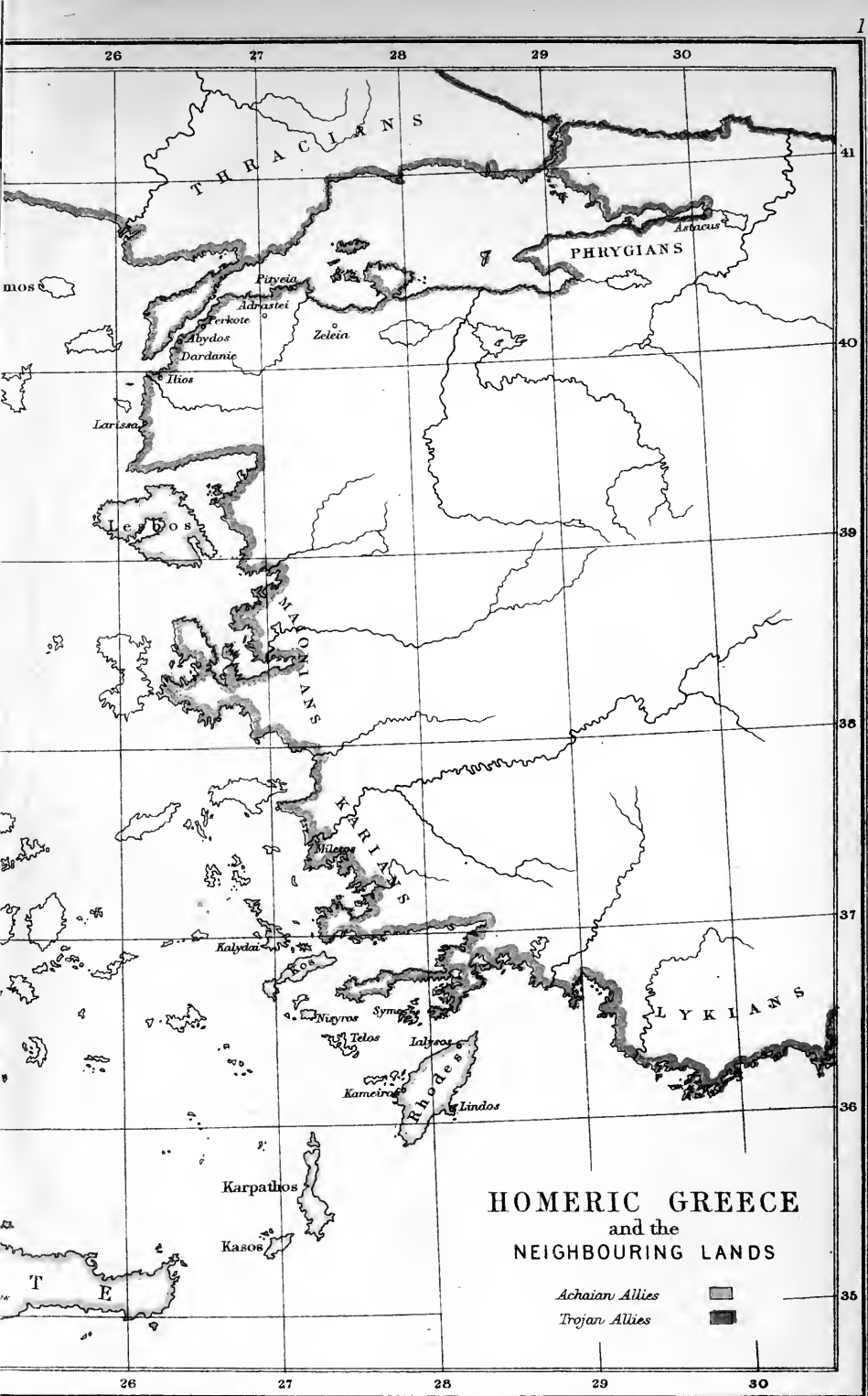
- Nos.
- XXXIII. BOUNDARIES OF FRANCE, A.D. 1555, 1715, 1791, 1871
- XXXIV. SOUTH-EASTERN EUROPE, *c.* A.D. 910.
- XXXV. DITTO DITTO *c.* A.D. 1000.
- XXXVI. DITTO DITTO *c.* A.D. 1040-1070.
- XXXVII. DITTO DITTO *c.* A.D. 1105.
- XXXVIII. DITTO DITTO *c.* A.D. 1180.
- XXXIX. DITTO DITTO *c.* A.D. 1210.
- XL. DITTO DITTO *c.* A.D. 1340.
- XLI. DITTO DITTO *c.* A.D. 1354-1358.
- XLII. DITTO DITTO *c.* A.D. 1401.
- XLIII. DITTO DITTO *c.* A.D. 1444.
- XLIV. DITTO DITTO *c.* A.D. 1464.
- XLV. DITTO DITTO *c.* A.D. 1672.
- XLVI. DITTO DITTO *c.* A.D. 1700.
- XLVII. DITTO DITTO *c.* A.D. 1727.
- XLVIII. SOUTH-EASTERN EUROPE, A.D. 1864.
- XLIX. SOUTH-EASTERN EUROPE, ACCORDING TO THE
TREATY OF BERLIN, A.D. 1878.
- L. THE BALTIC LANDS, *c.* A.D. 1000.
- LI. DITTO *c.* A.D. 1220.
- LII. DITTO *c.* A.D. 1270.

Nos.

- LIII. THE BALTIC LANDS, *c.* A.D. 1350-60.
- LIV. DITTO *c.* A.D. 1400.
- LV. DITTO *c.* A.D. 1478.
- LVI. DITTO *c.* A.D. 1563.
- LVII. DITTO *c.* A.D. 1617.
- LVIII. DITTO *c.* A.D. 1701.
- LIX. DITTO *c.* A.D. 1772.
- LX. DITTO *c.* A.D. 1795.
- LXI. DITTO *c.* A.D. 1809.
- LXII. THE SPANISH KINGDOMS, A.D. 1030.
- LXIII. DITTO DITTO A.D. 1210.
- LXIV. DITTO DITTO A.D. 1360.
- LXV. THE SPANISH KINGDOMS, AND THEIR EUROPEAN
DEPENDINGENCIES UNDER CHARLES THE FIFTH.








HOMERIC GREECE and the NEIGHBOURING LANDS

Achaian Allies [light gray box]
Trojan Allies [dark gray box]








GREECE
and the
GREEK COLONIES





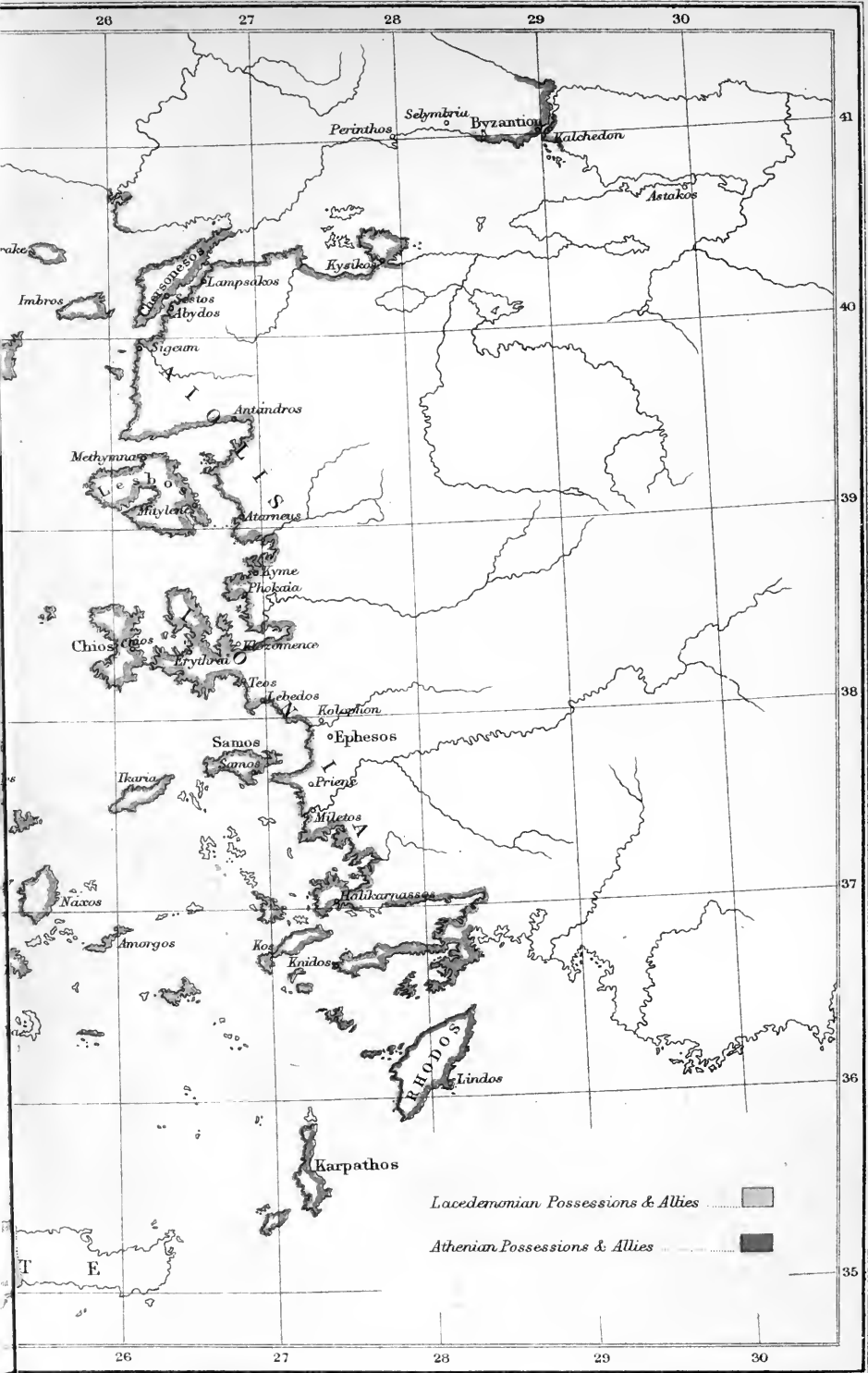






GREECE

in the

Fifth century B.C.











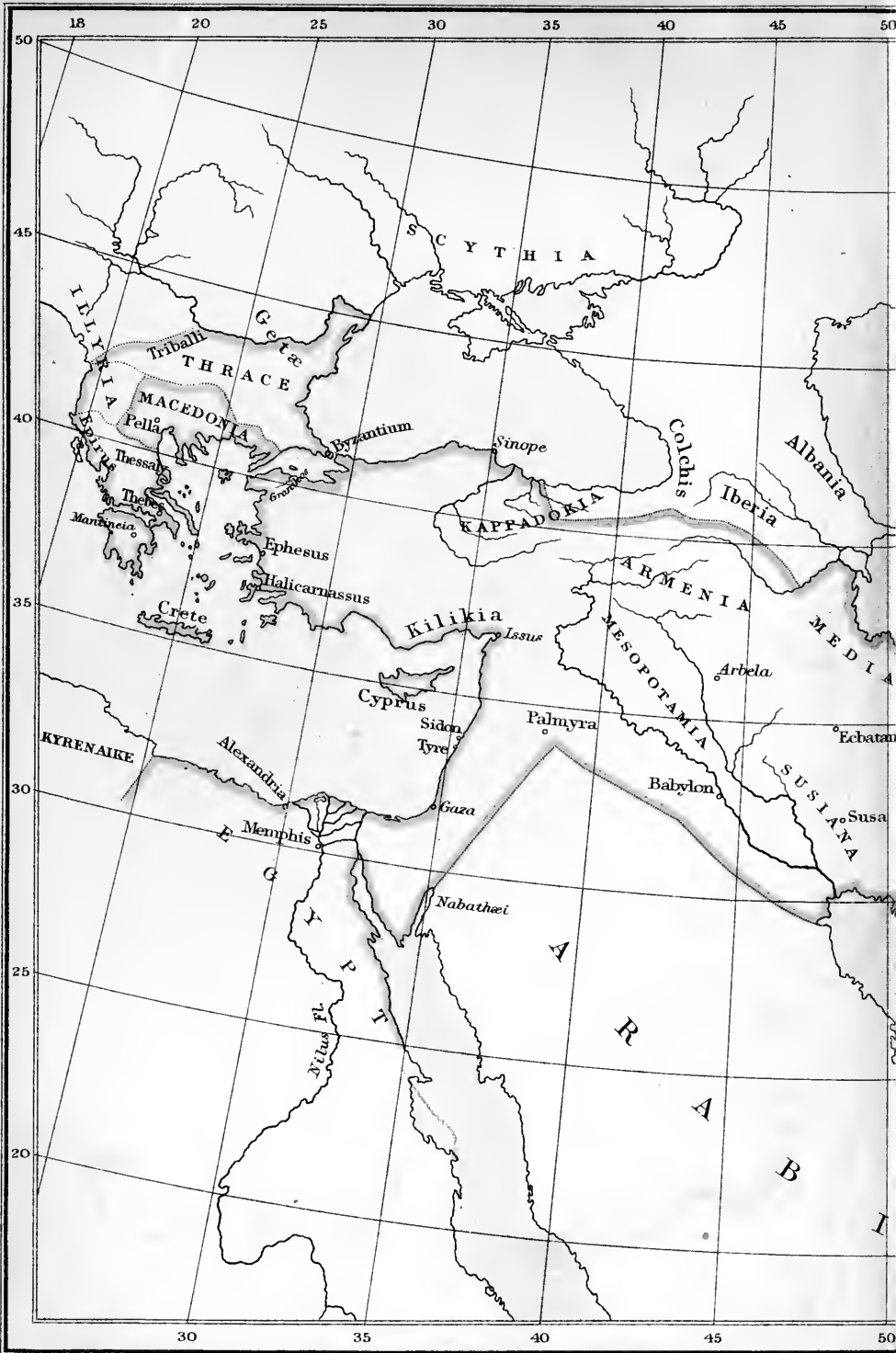


THE LANDS round the ÆGÆAN
at the beginning of
 THE KLEOMENIC WAR.

C. B. C. 227.

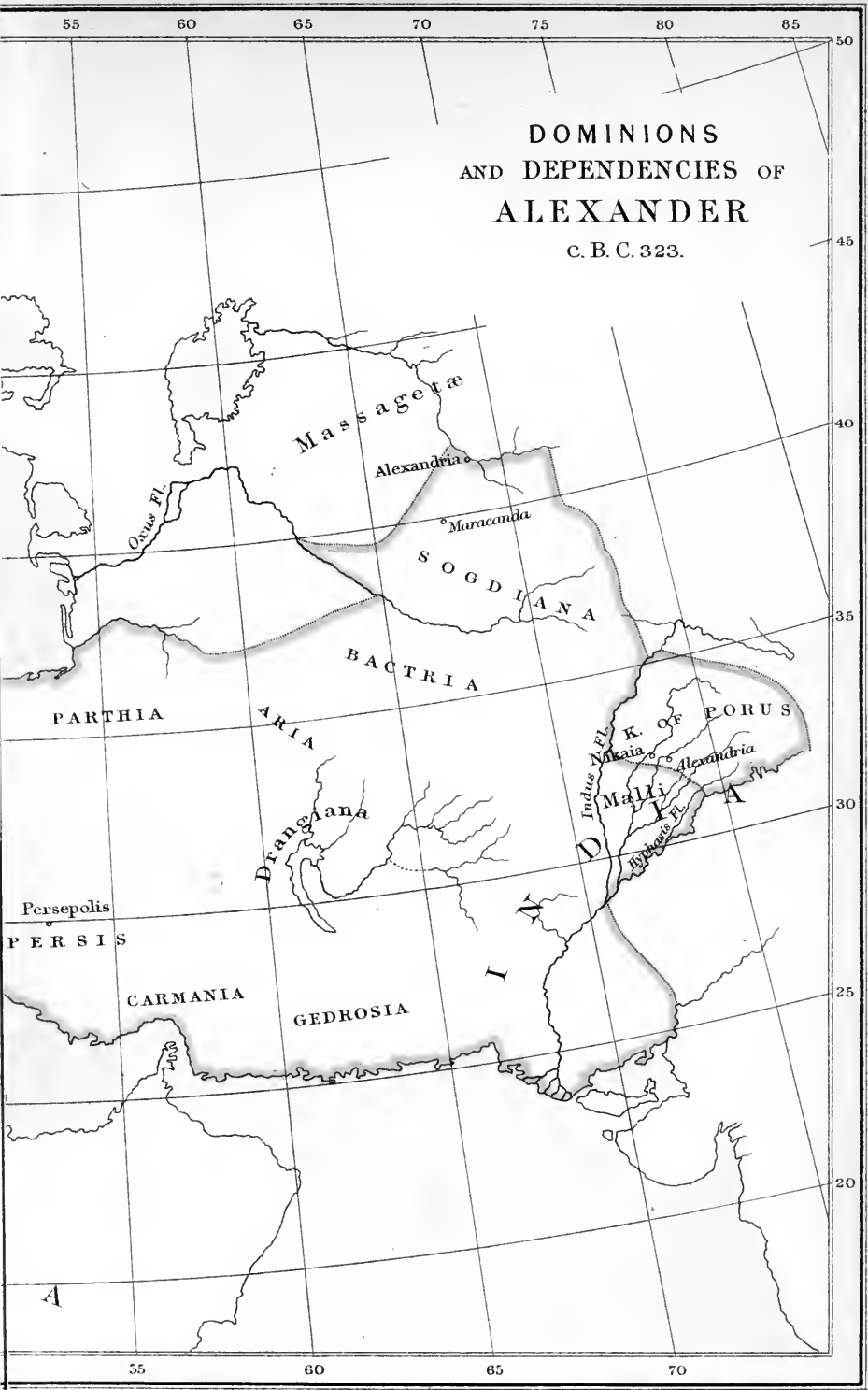







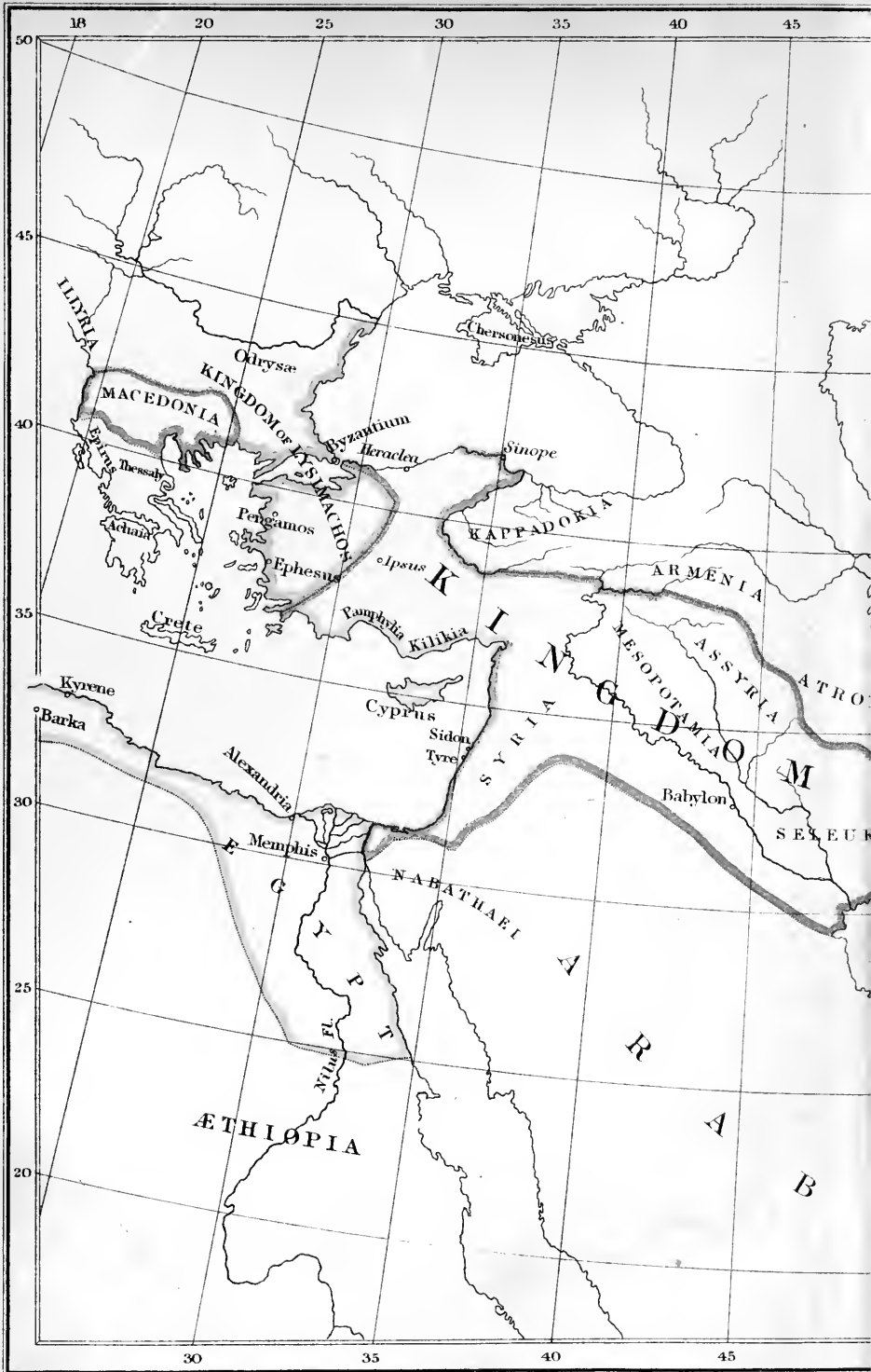
DOMINIONS AND DEPENDENCIES OF ALEXANDER

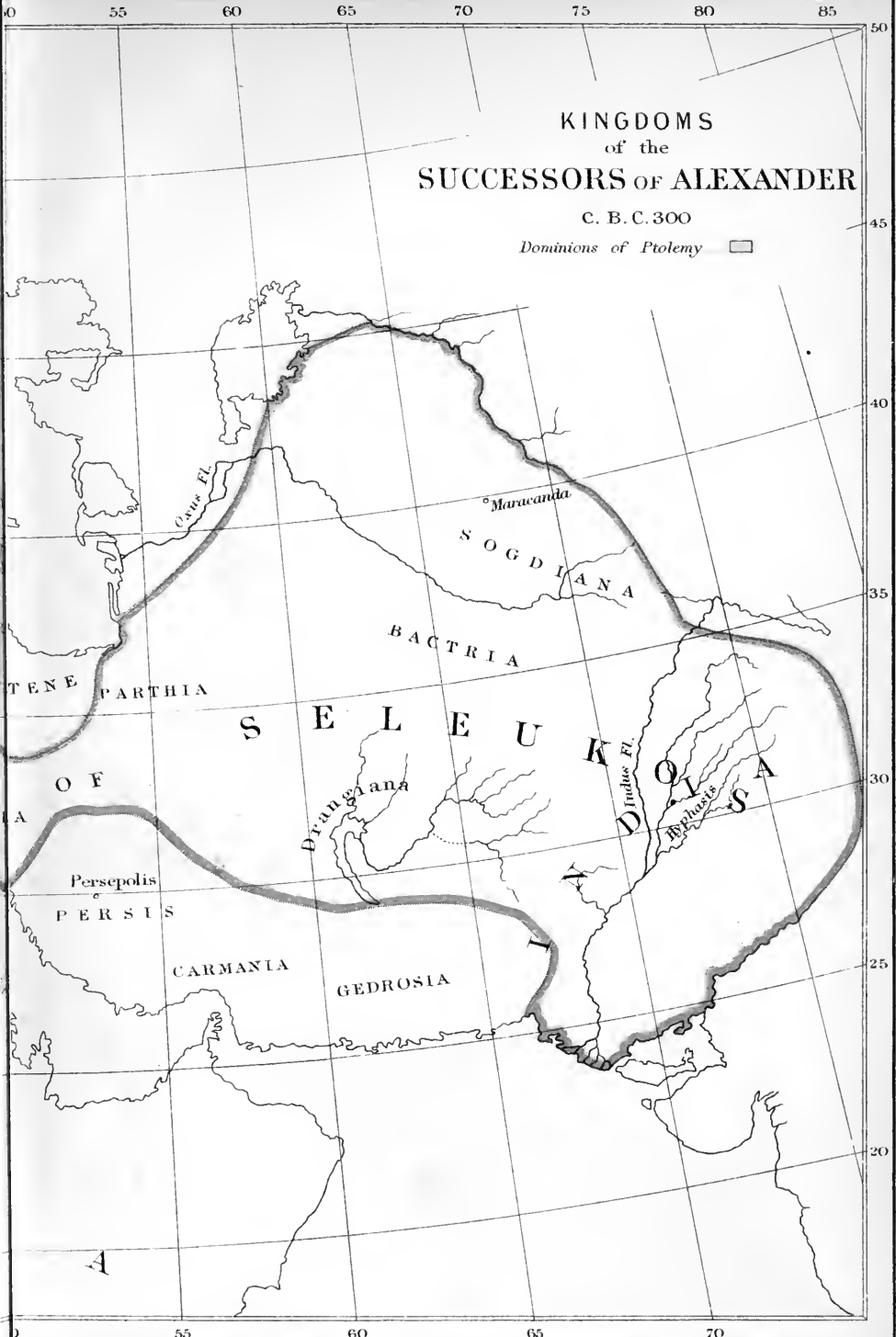
c. B. C. 323.







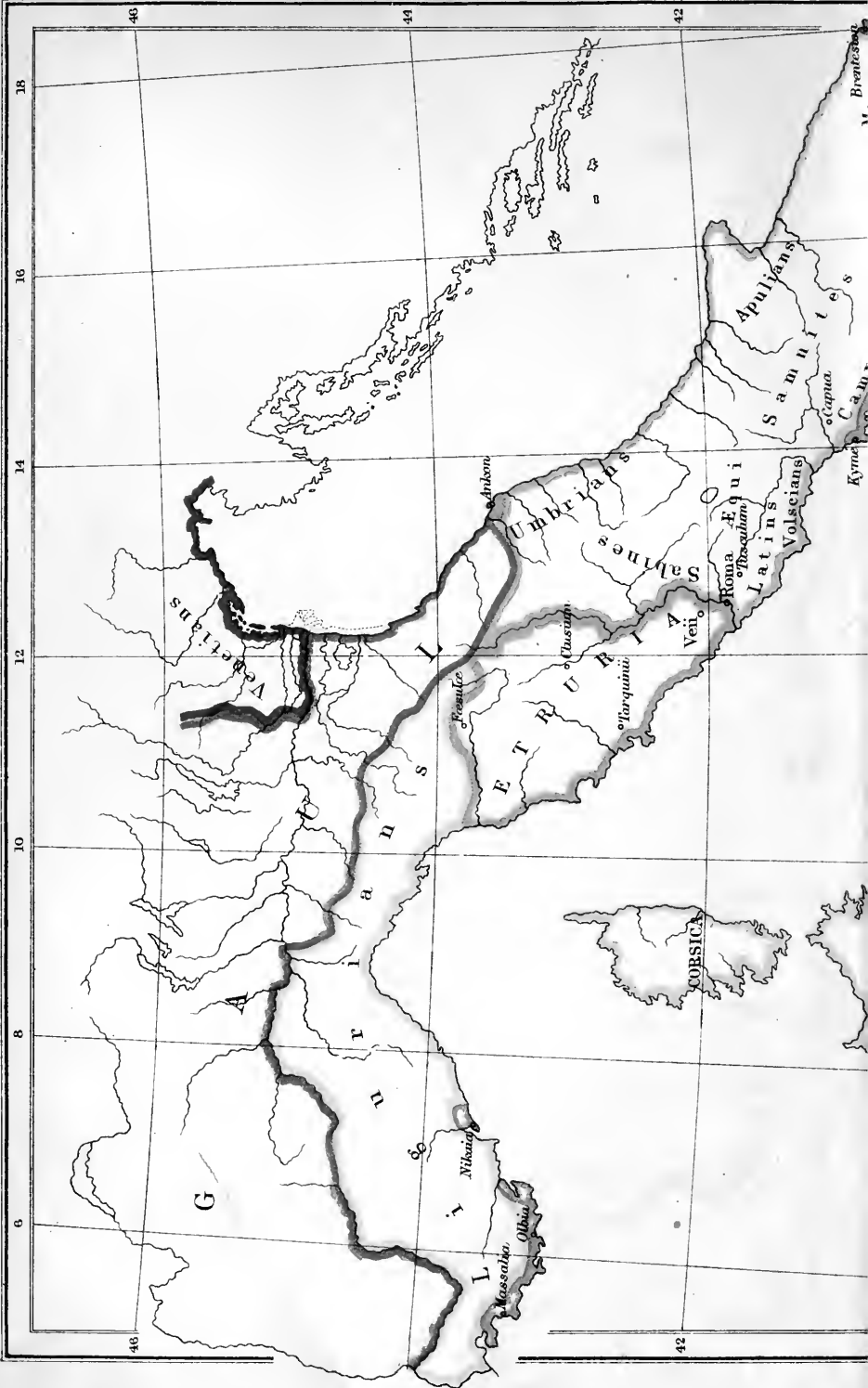


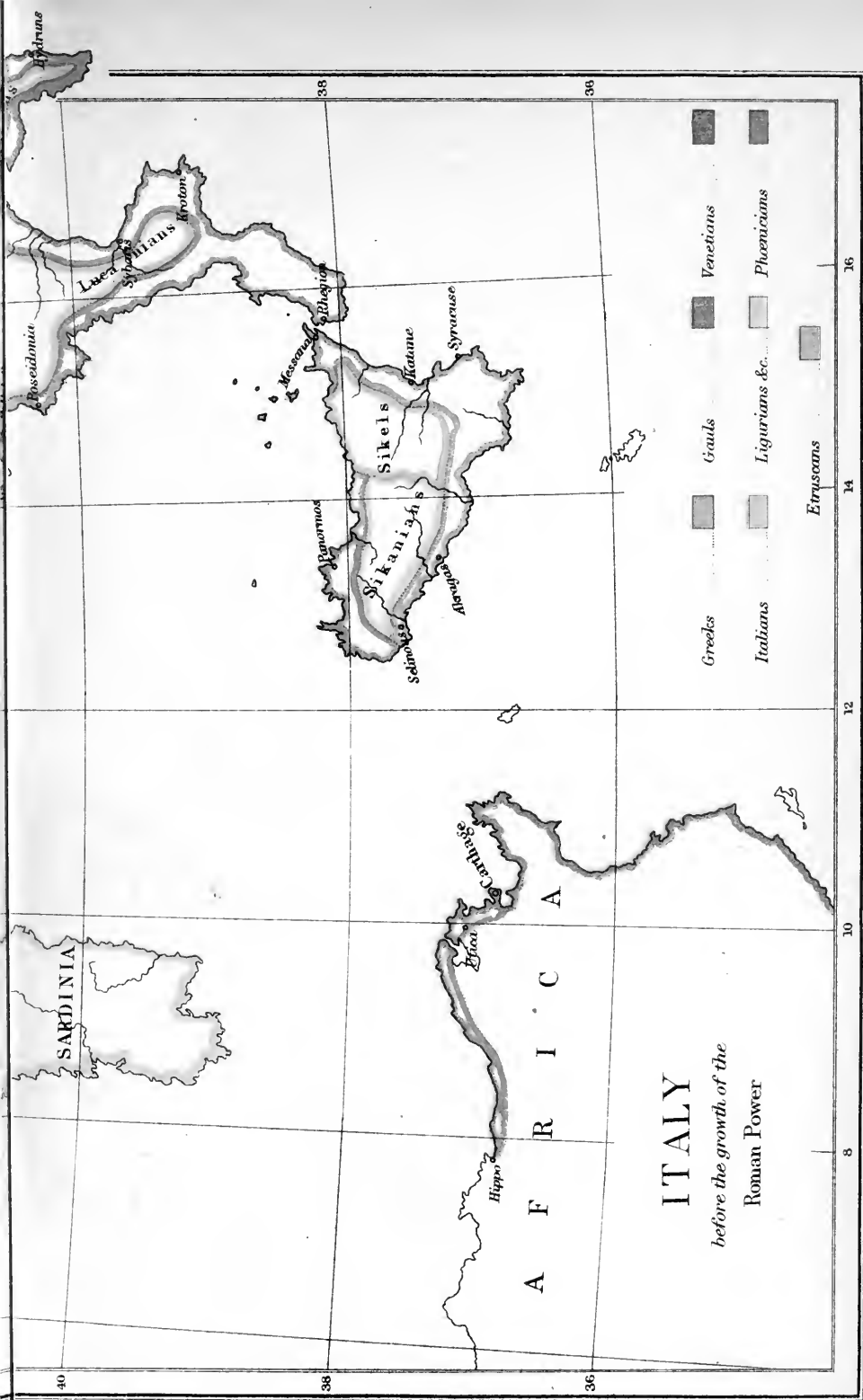










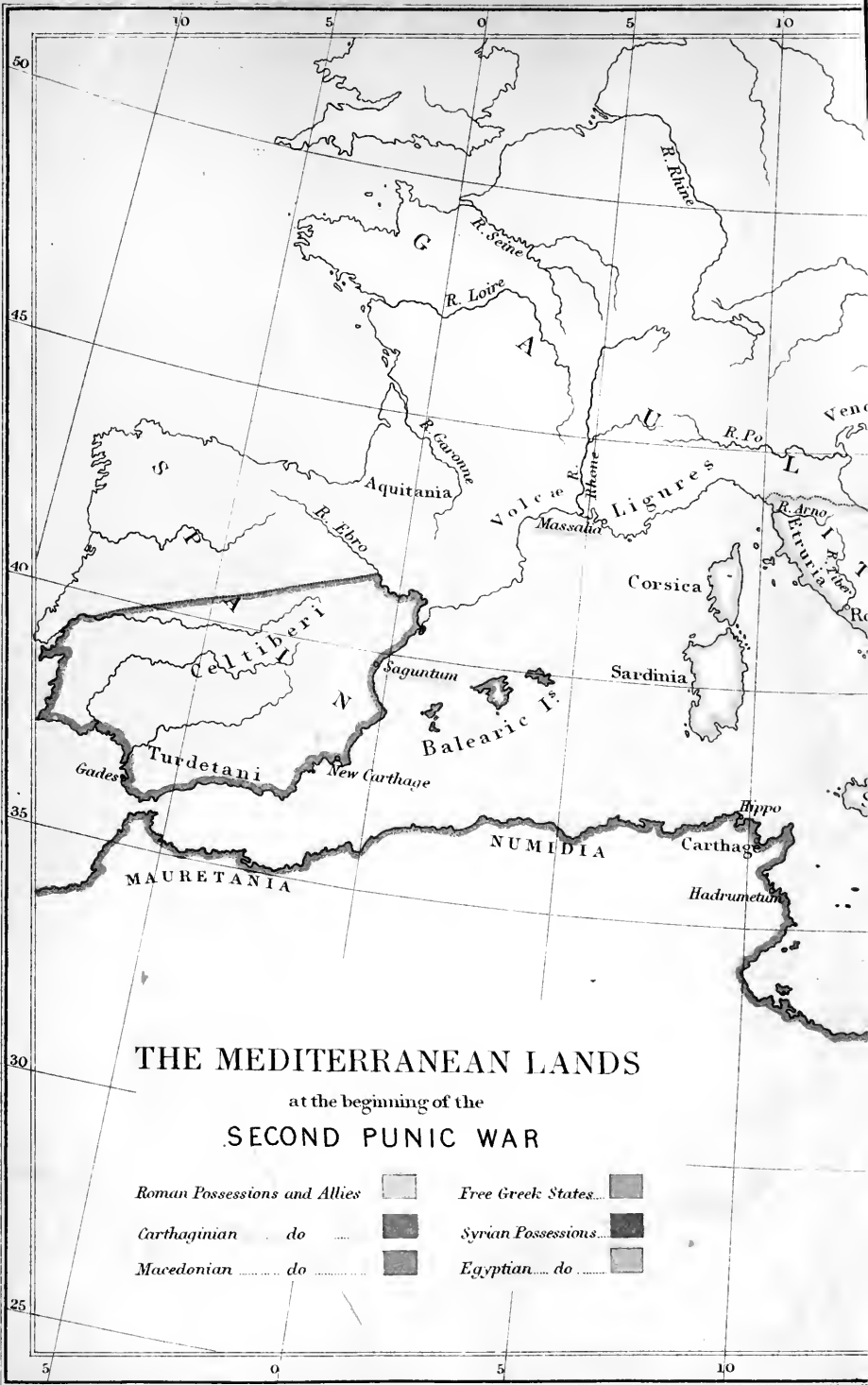




ITALY
*before the growth of the
 Roman Power*








THE MEDITERRANEAN LANDS


at the beginning of the

SECOND PUNIC WAR

- | | | | |
|------------------------------|---|--------------------|---|
| Roman Possessions and Allies |  | Free Greek States |  |
| Carthaginian |  | Syrian Possessions |  |
| Macedonian |  | Egyptian |  |











THE ROMAN DOMINIONS

at the end of the
MITHRIDATIC WAR

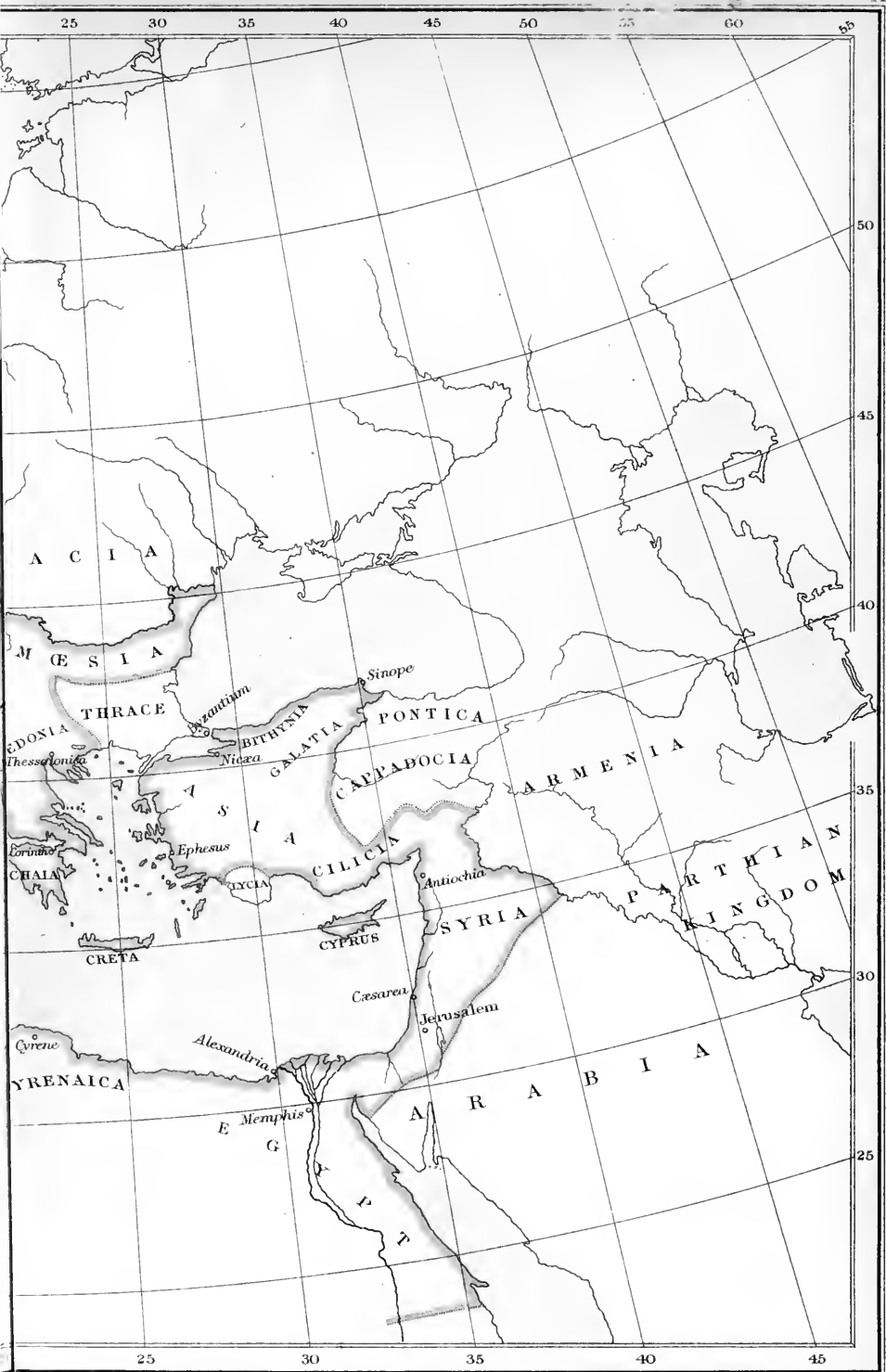
B.C. 64.











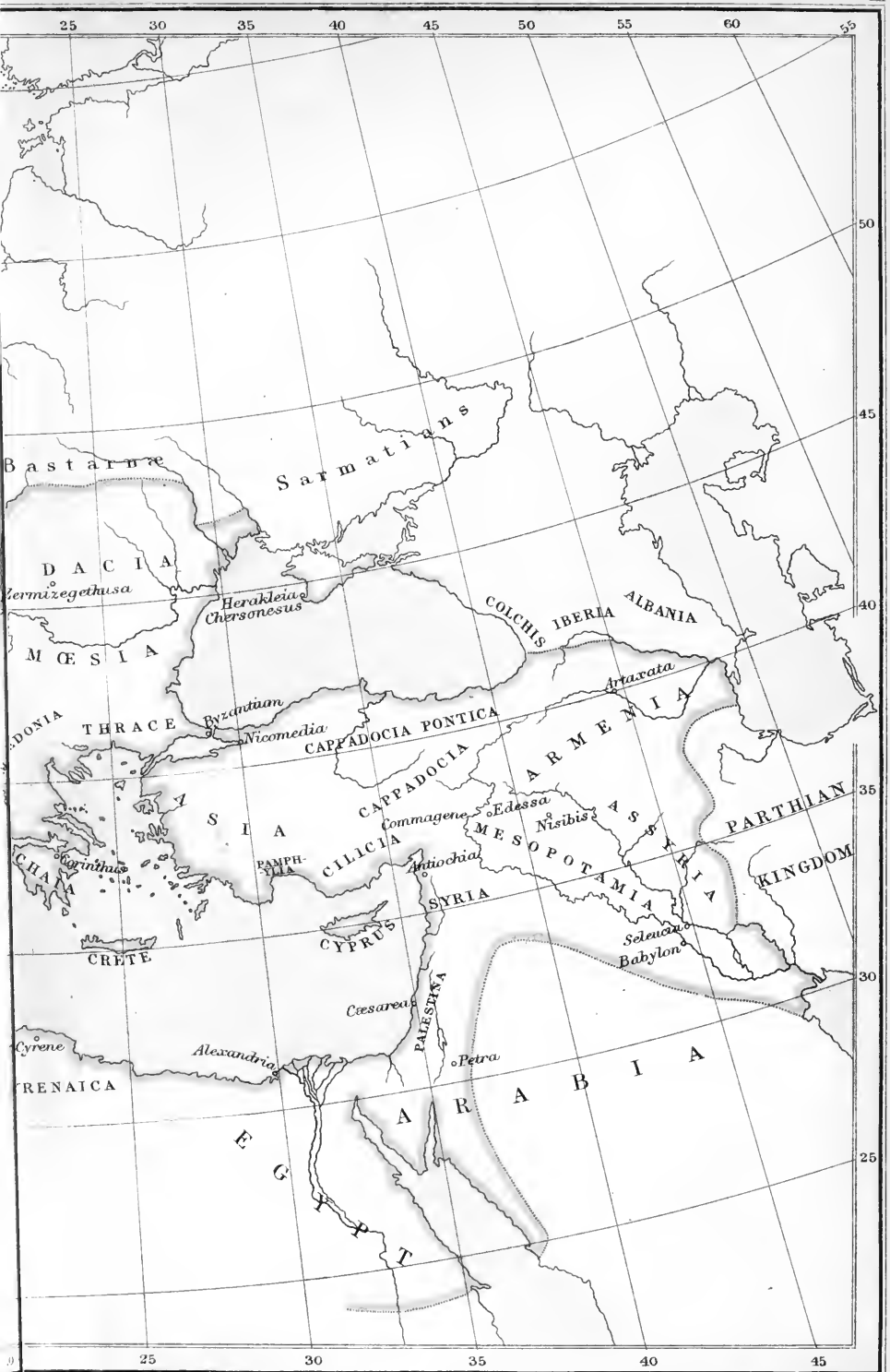









THE ROMAN EMPIRE
 UNDER TRAJAN
 A.D. 117.

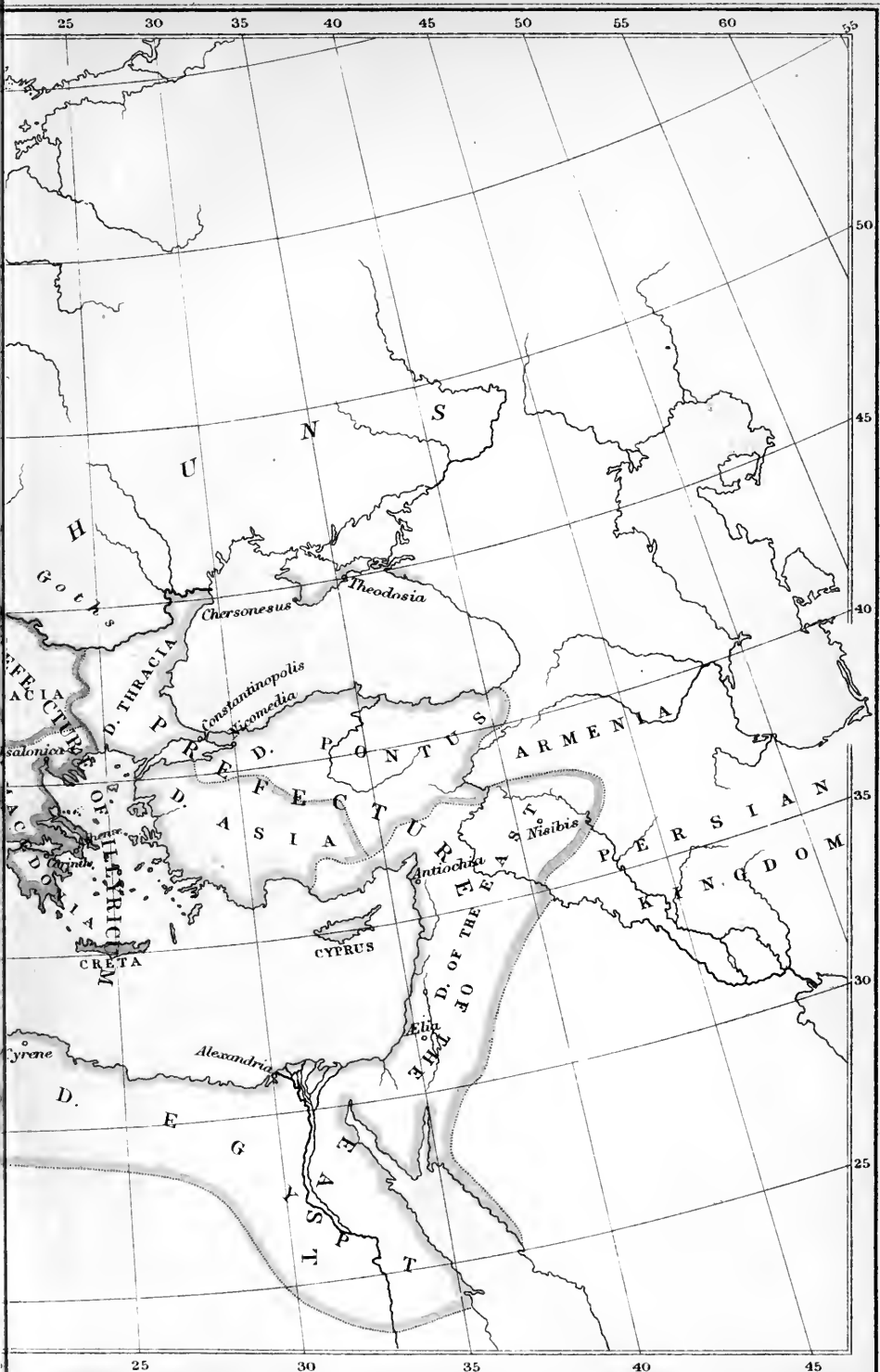








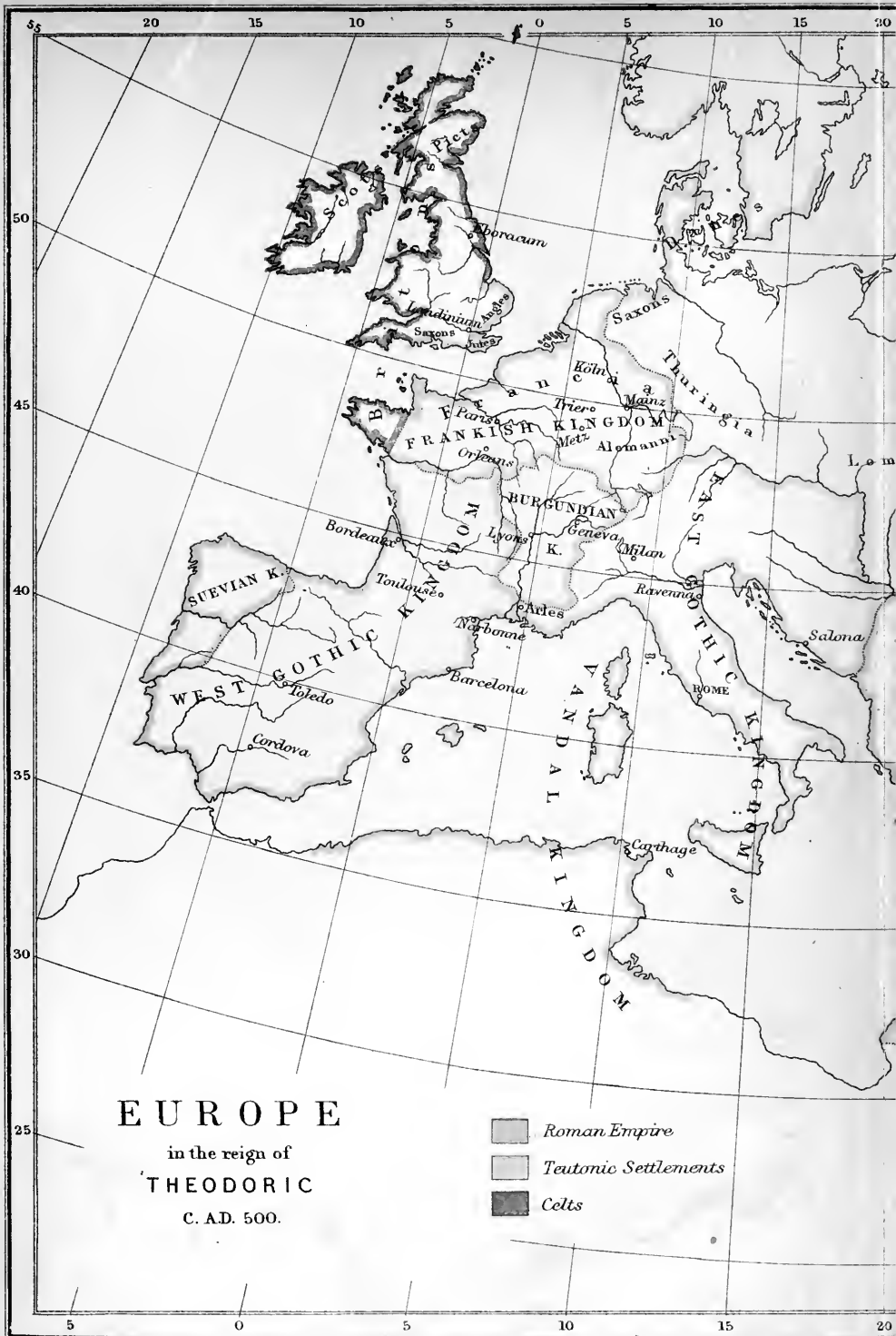


THE ROMAN EMPIRE
 divided into
PREFECTURES





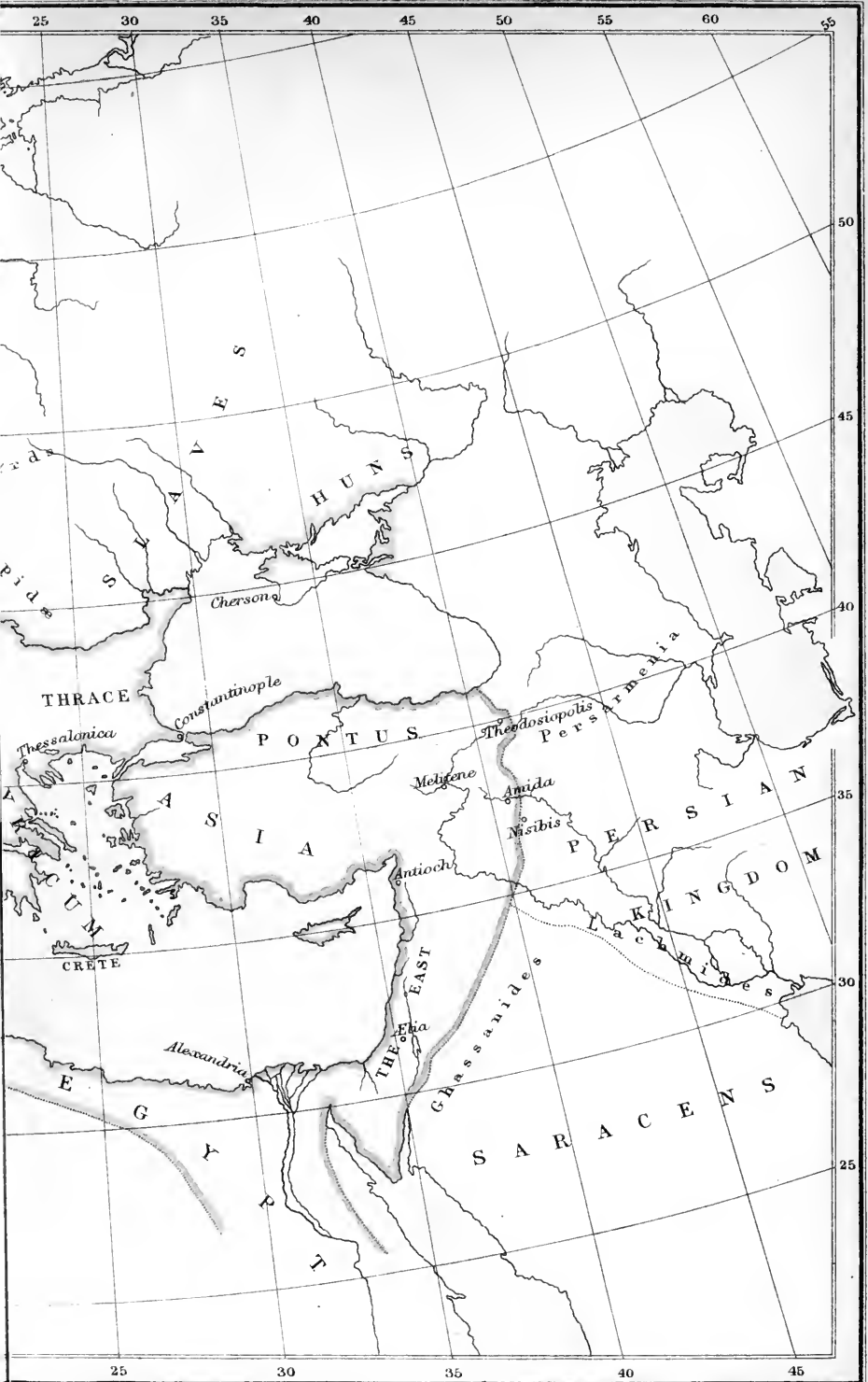





EUROPE

in the reign of
THEODORIC
C. A.D. 500.

- Roman Empire
- Teutonic Settlements
- Celts





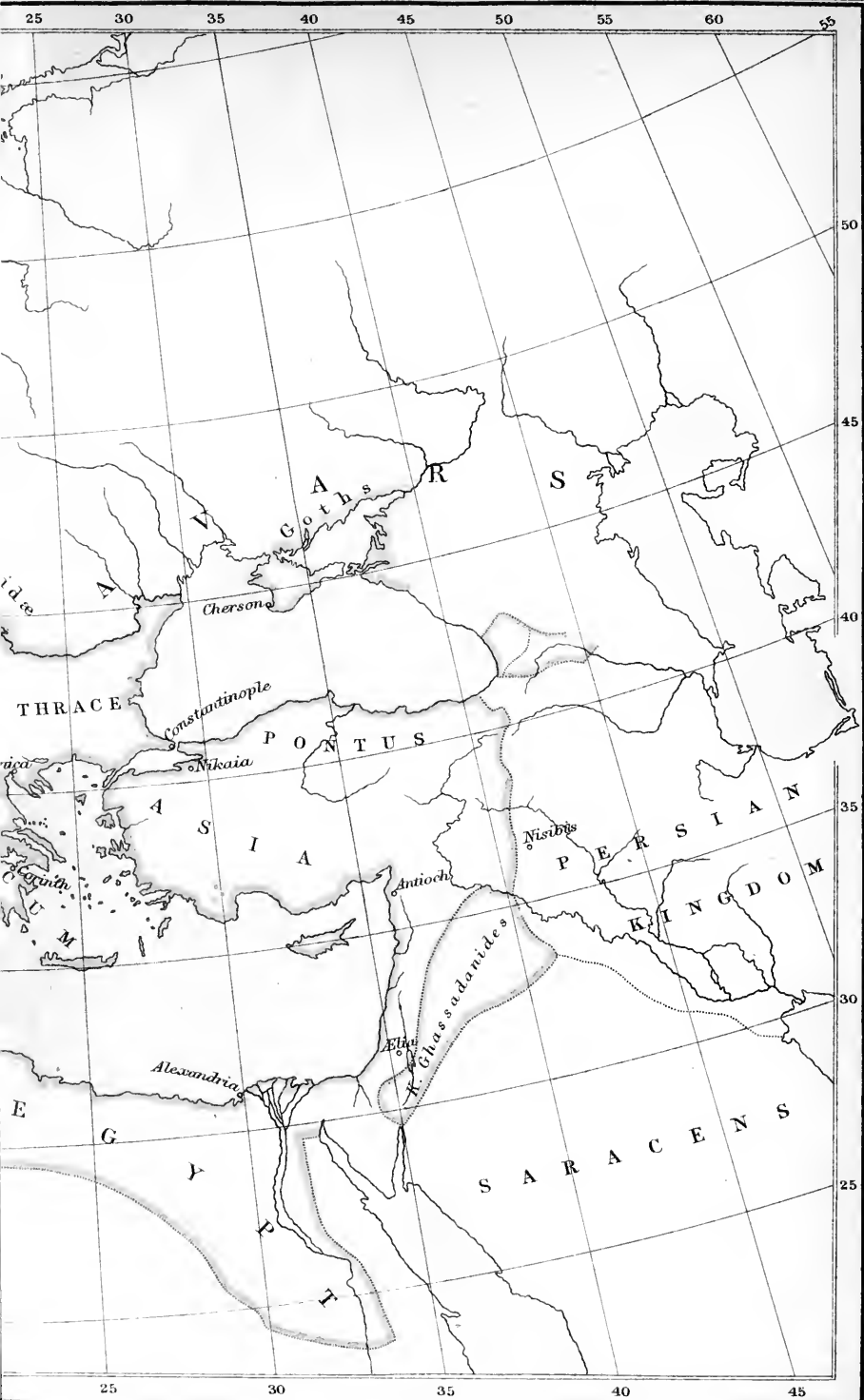



EUROPE

at the death of
JUSTINIAN

565.

- Roman Empire
- Teutonic Kingdoms
- Celts







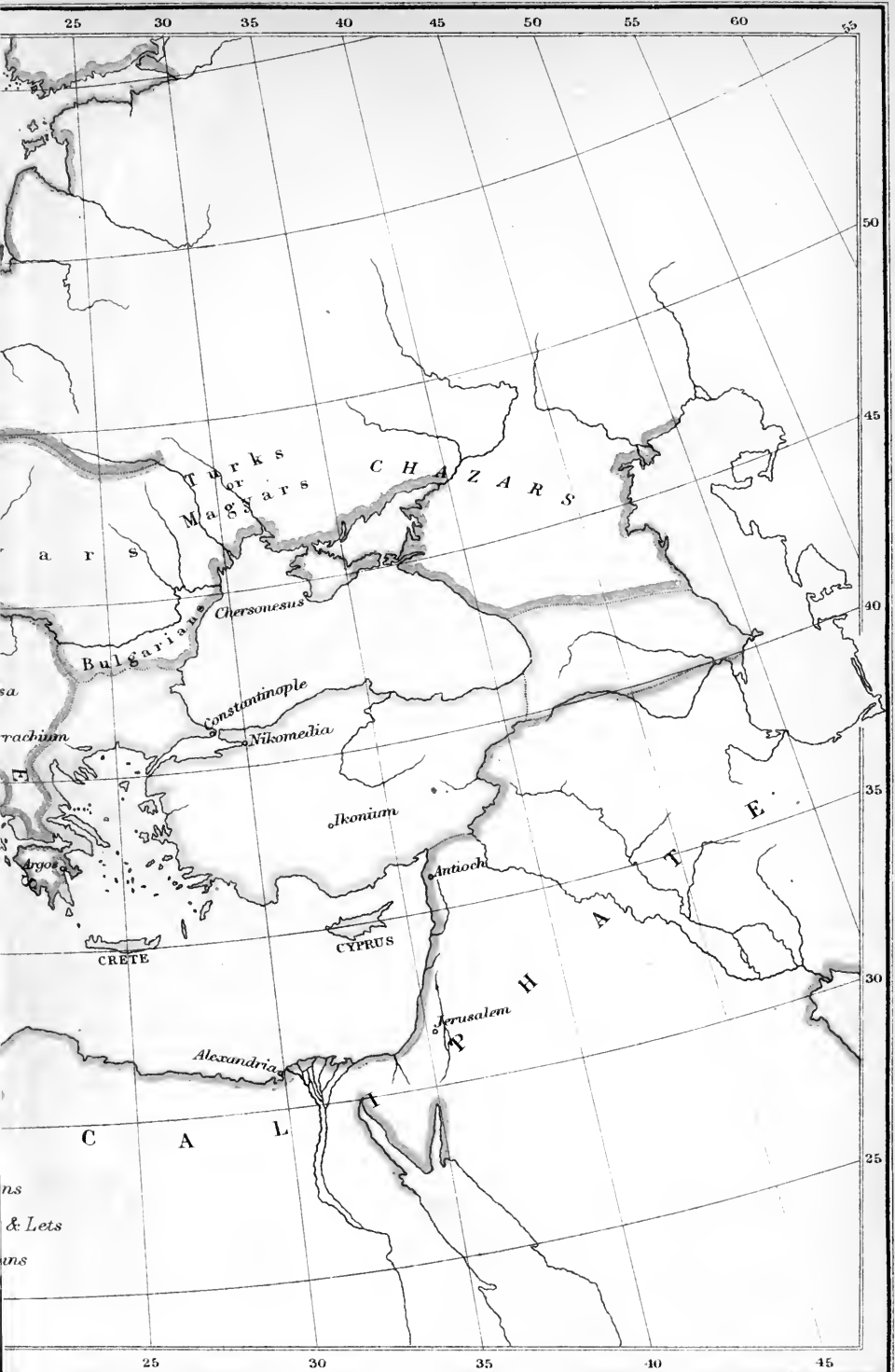



EUROPE


END OF 7TH CENTURY

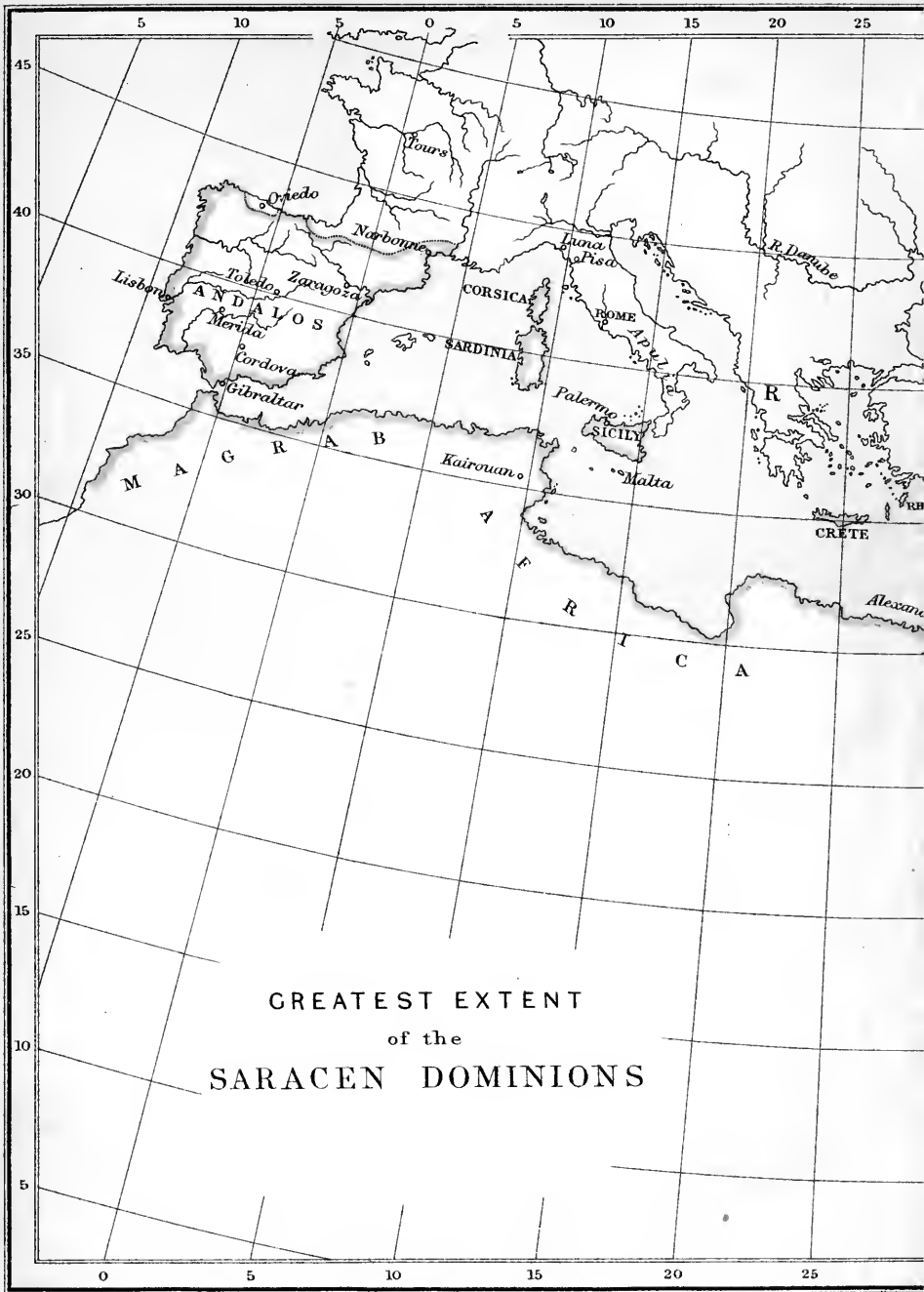
695

- Roman Empire
- Teutonic Kingdoms
- Celts

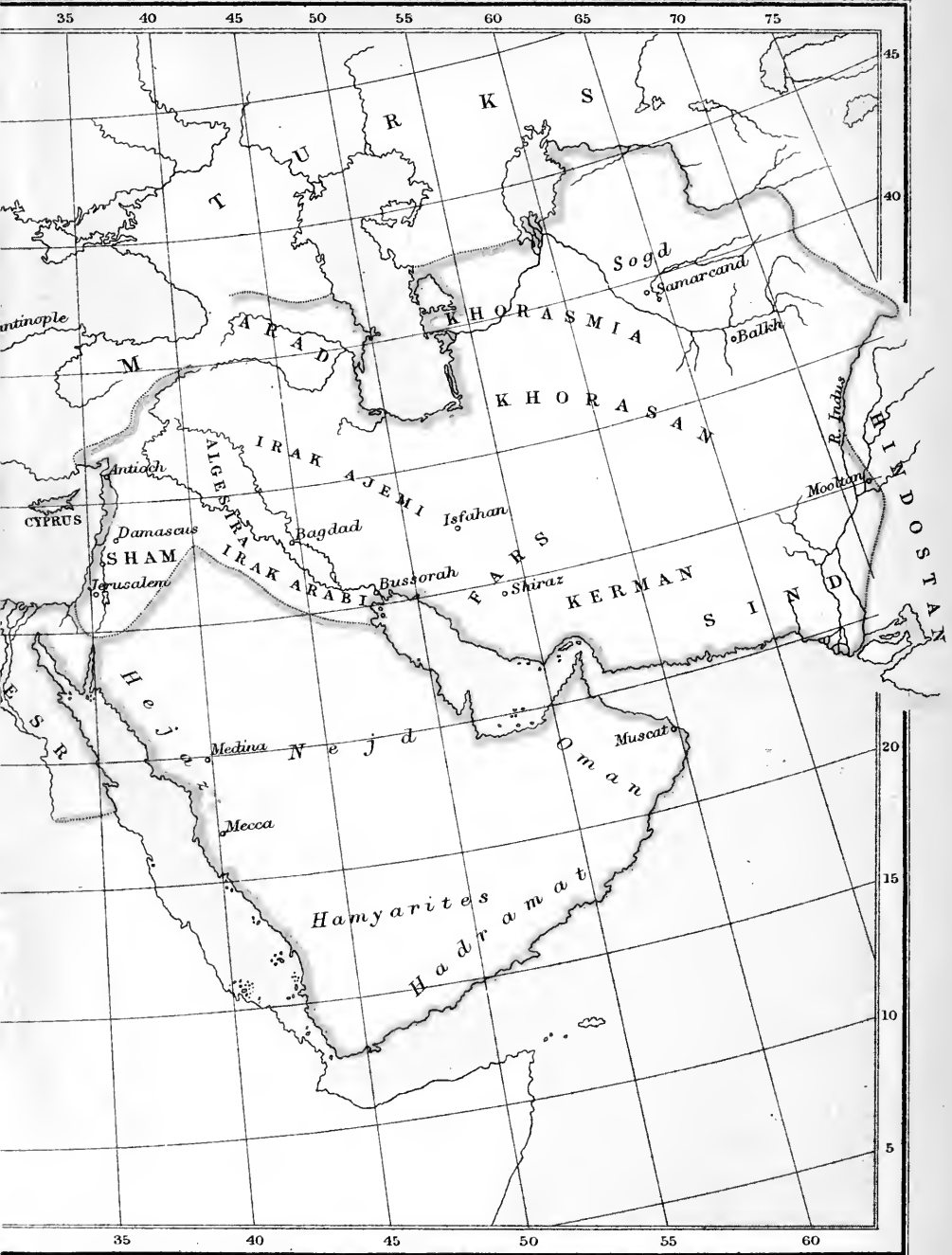










GREATEST EXTENT
of the
SARACEN DOMINIONS











EUROPE
 in the time of
CHARLES THE GREAT
 814

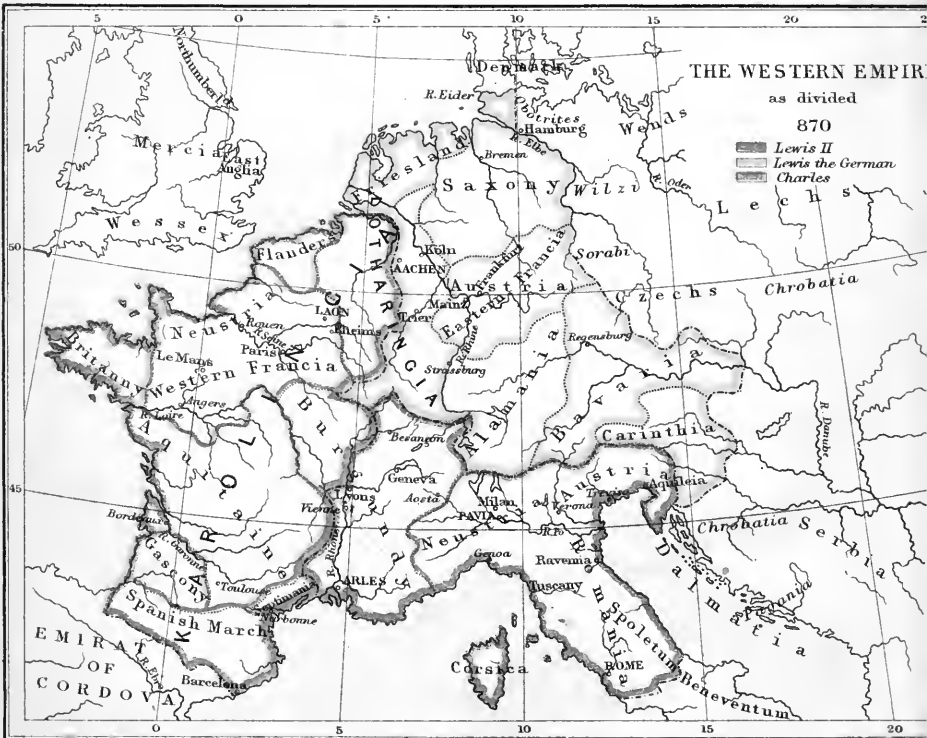
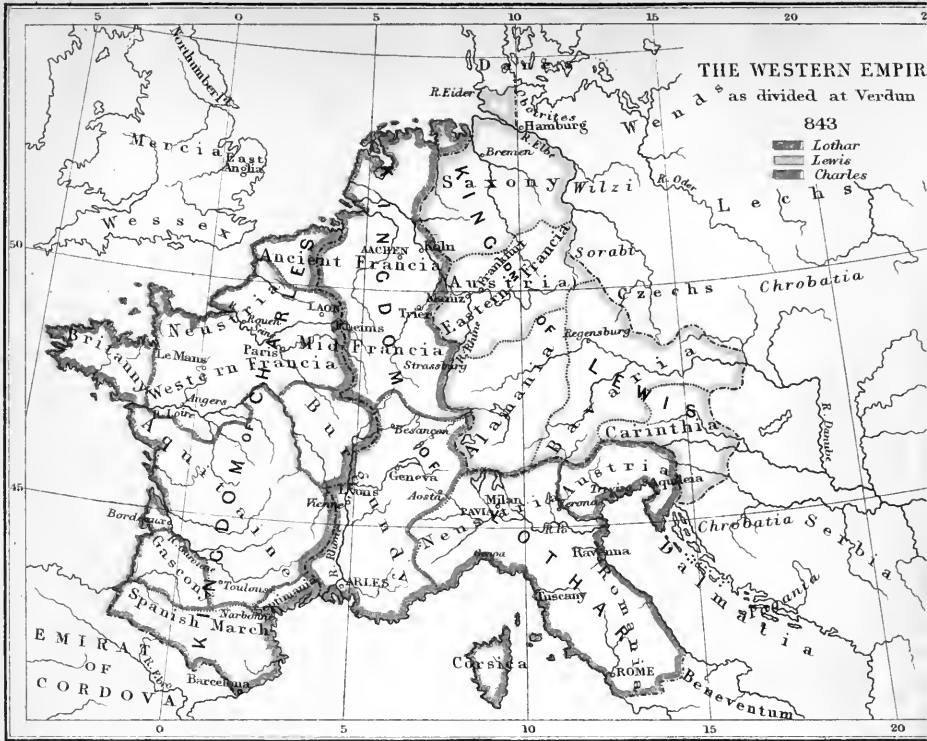
• Roman Empire of the
 Roman Empire of the
 and its dependent St

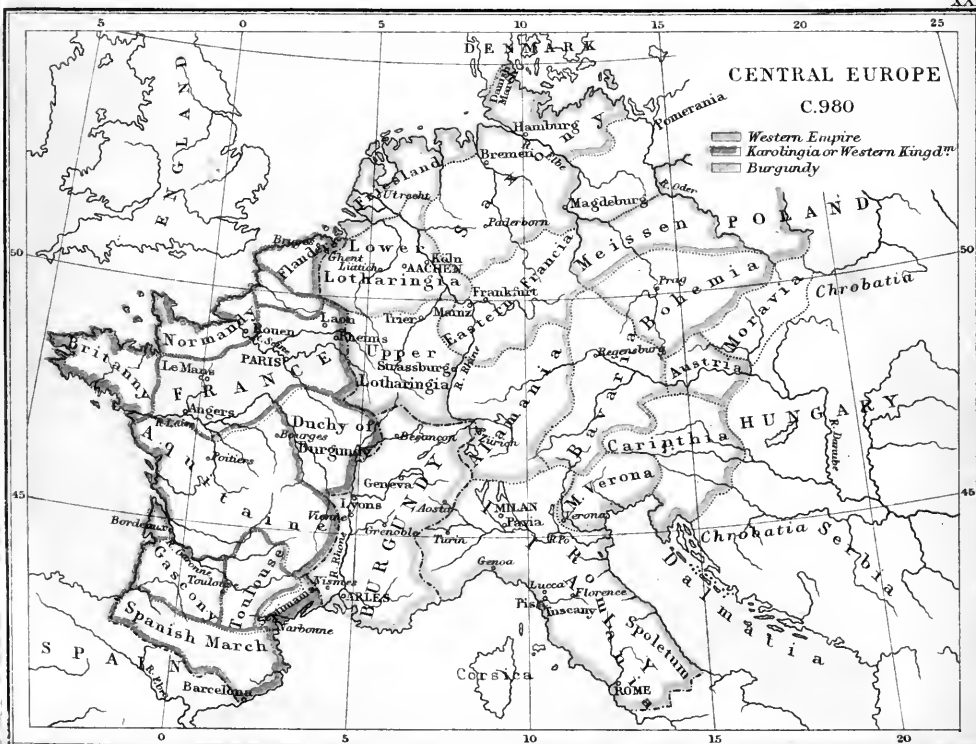


Western Caliphate
 Eastern Caliphate



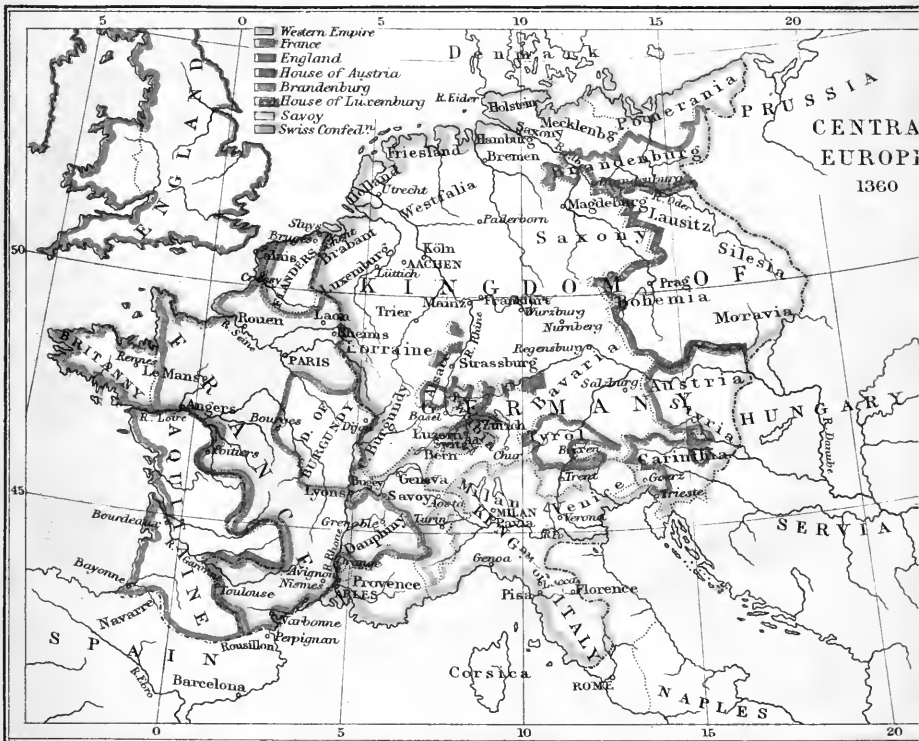
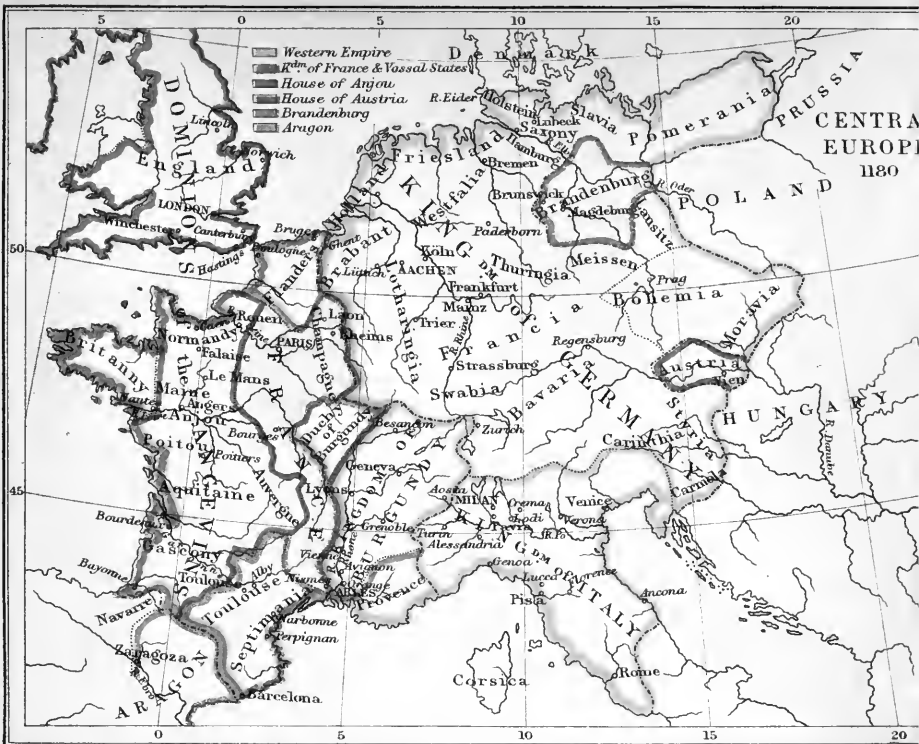


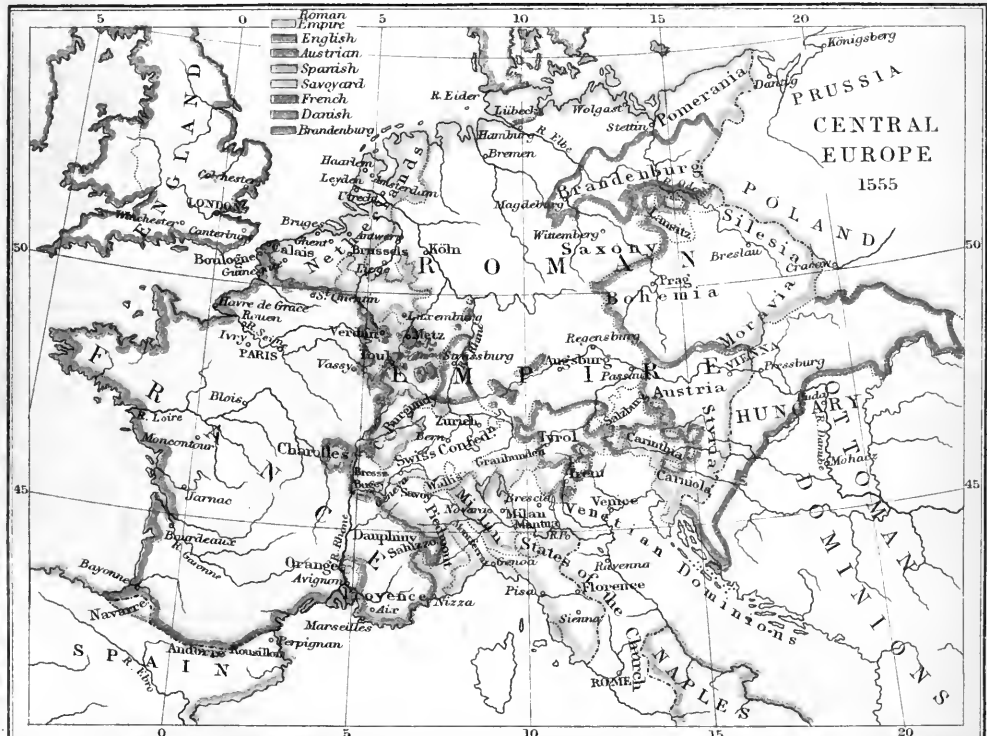
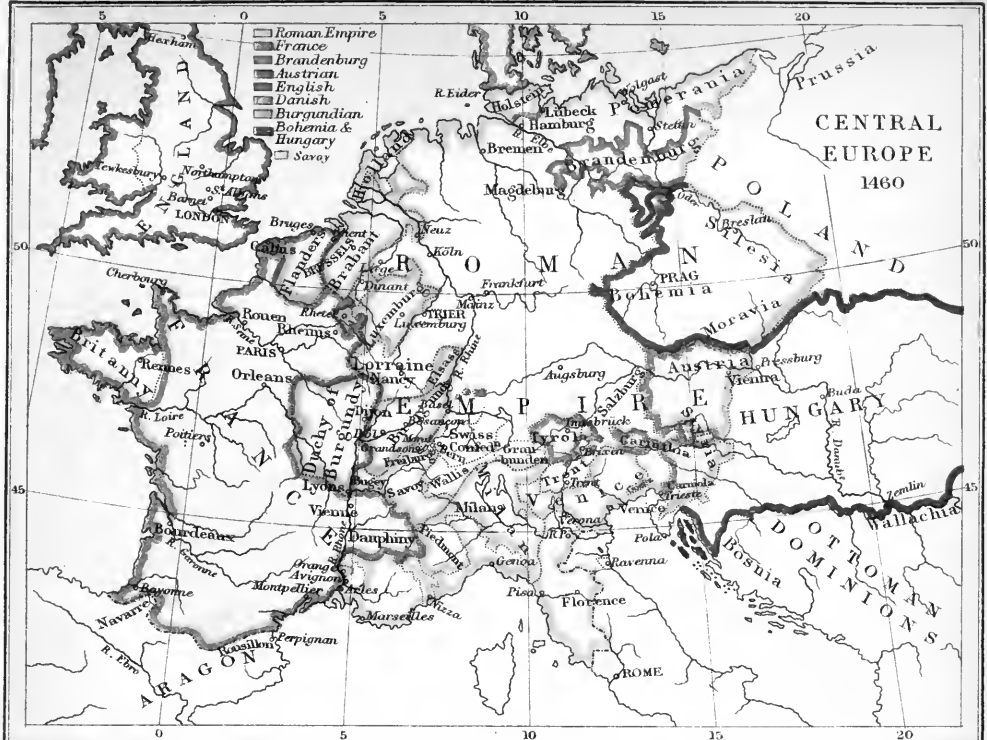








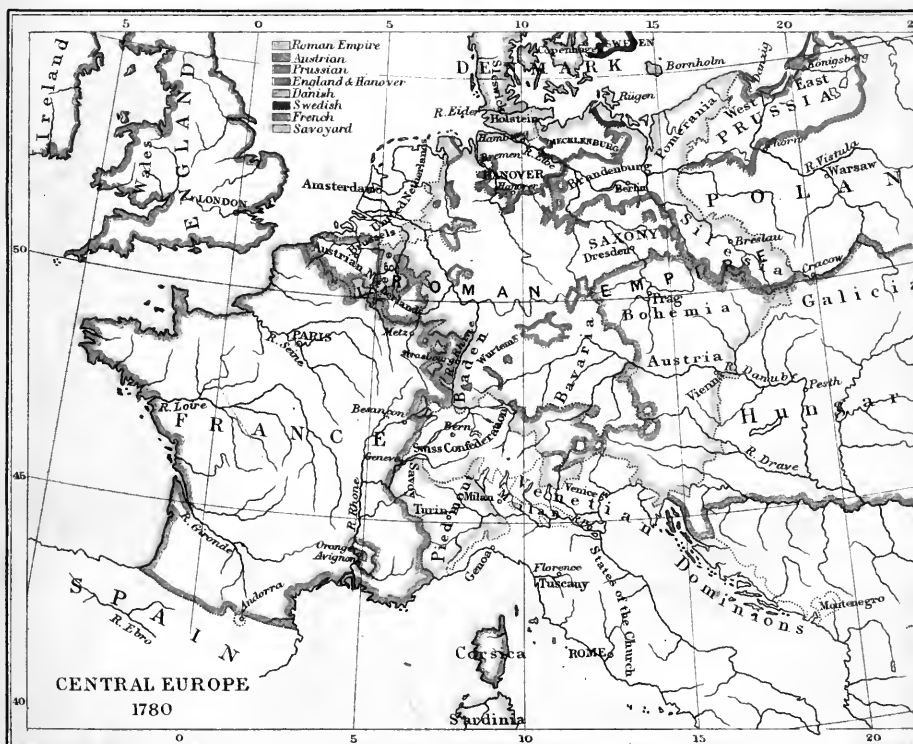
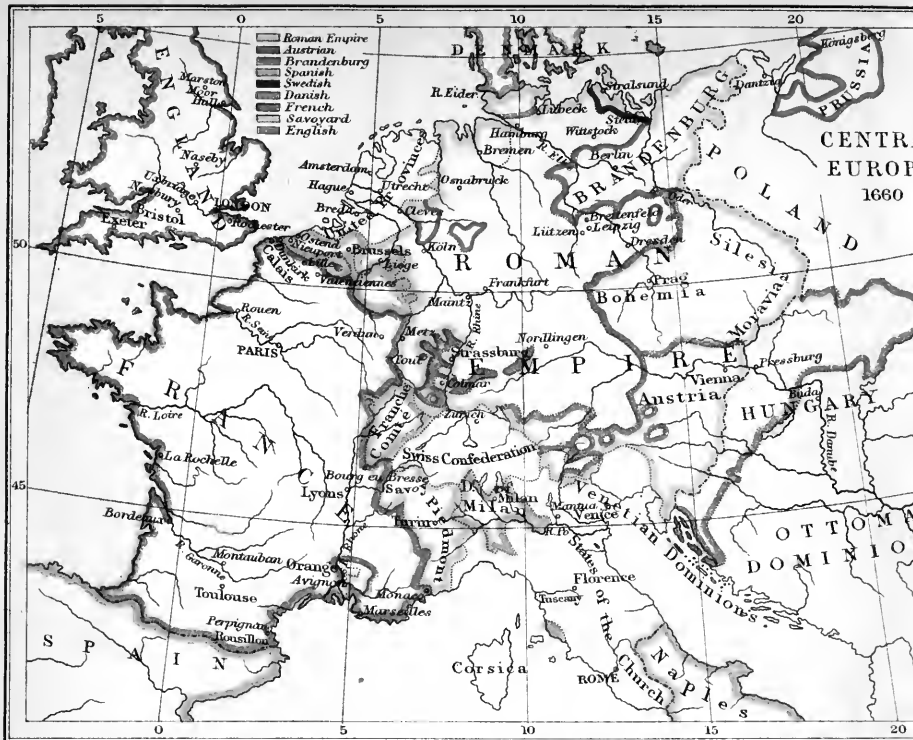


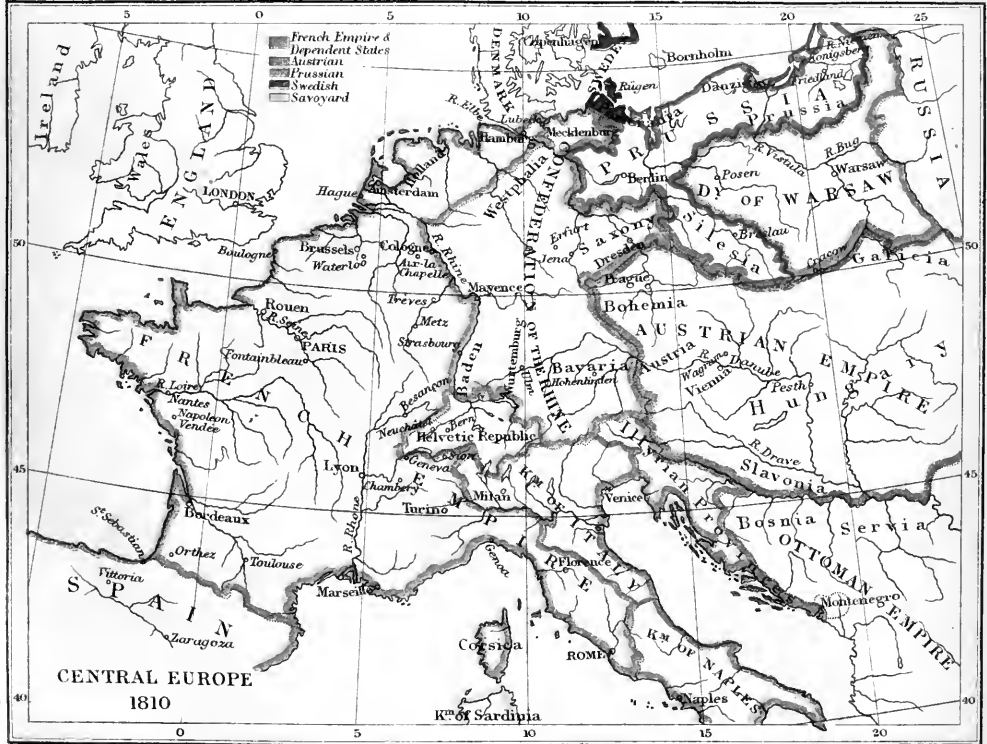
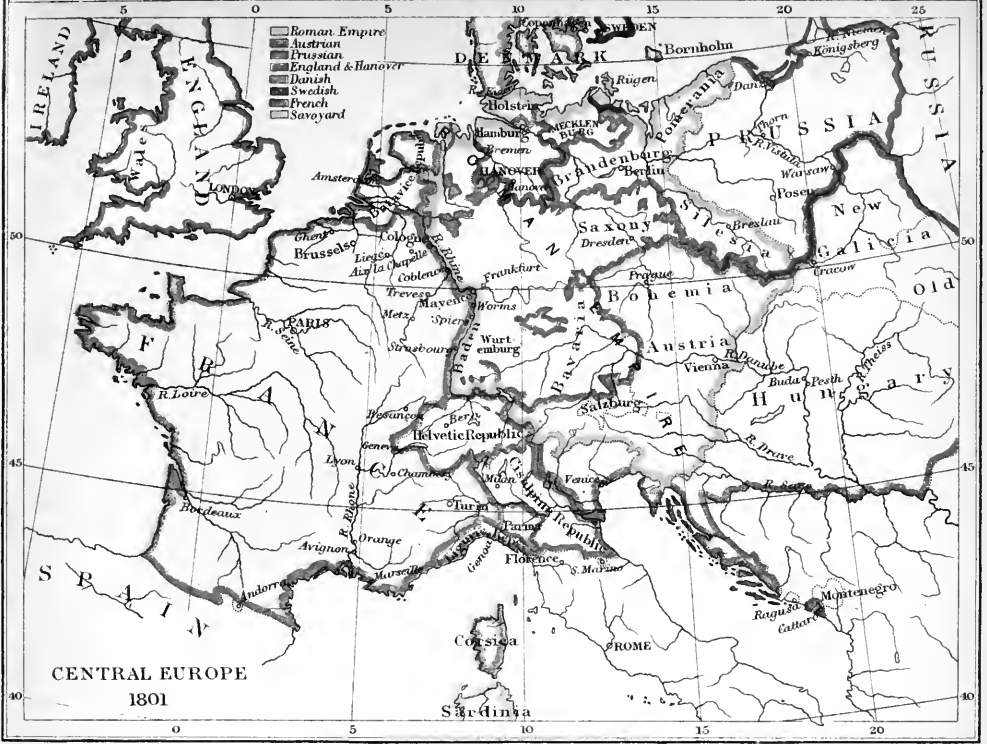









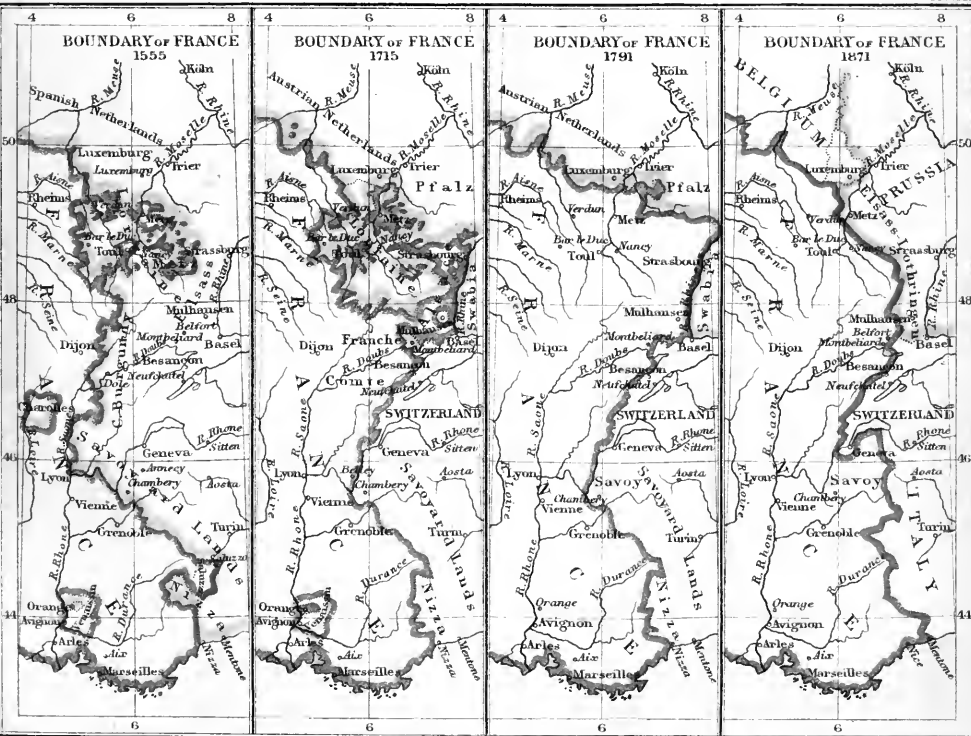
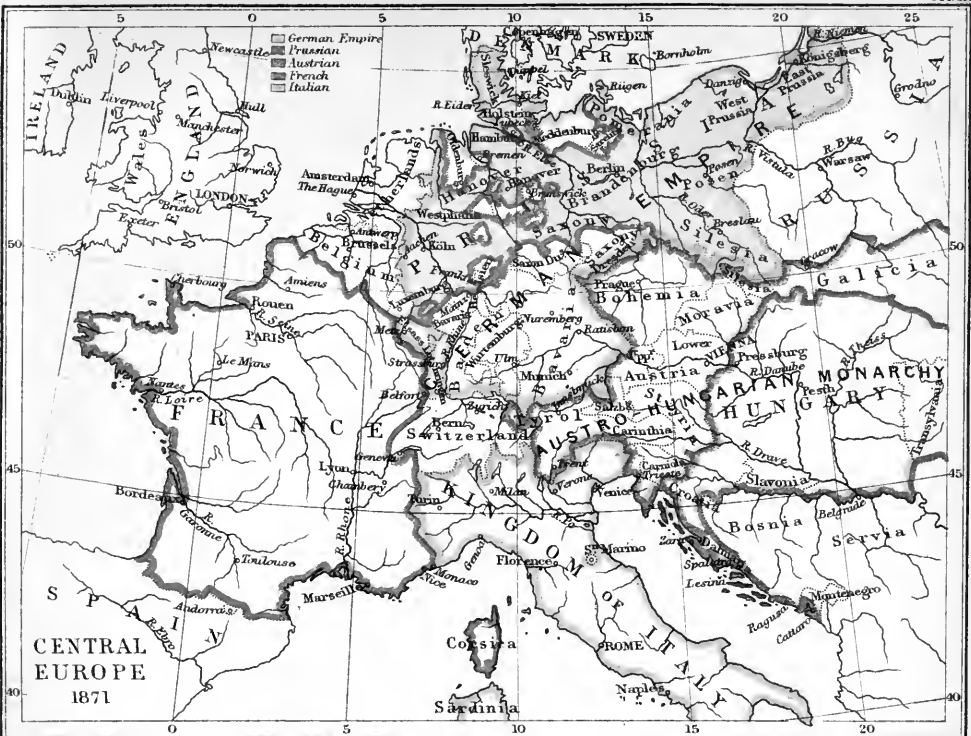







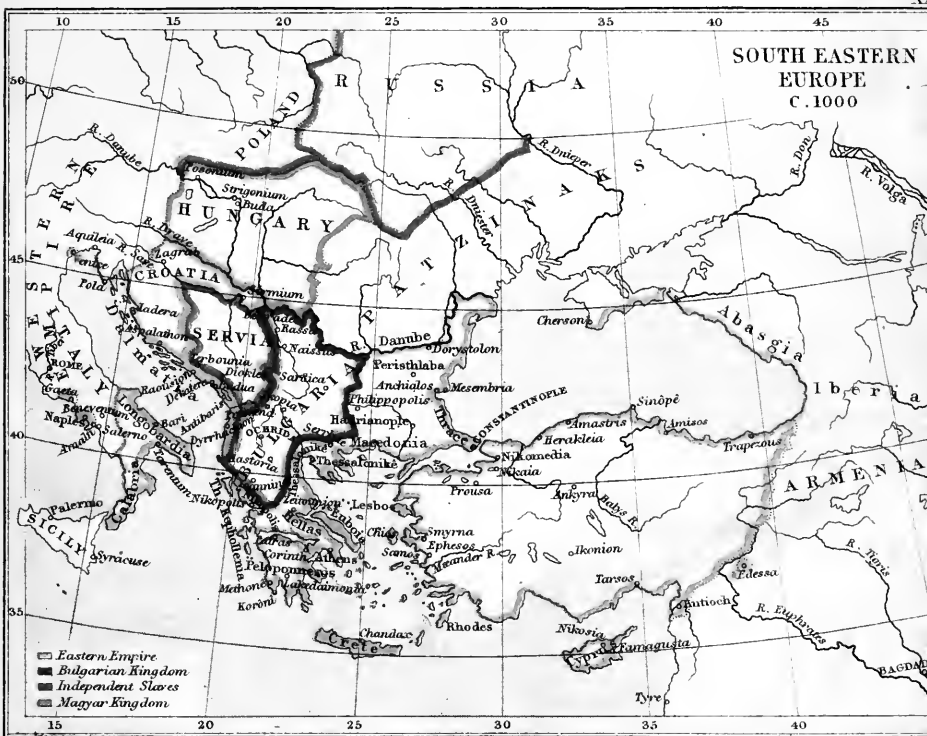
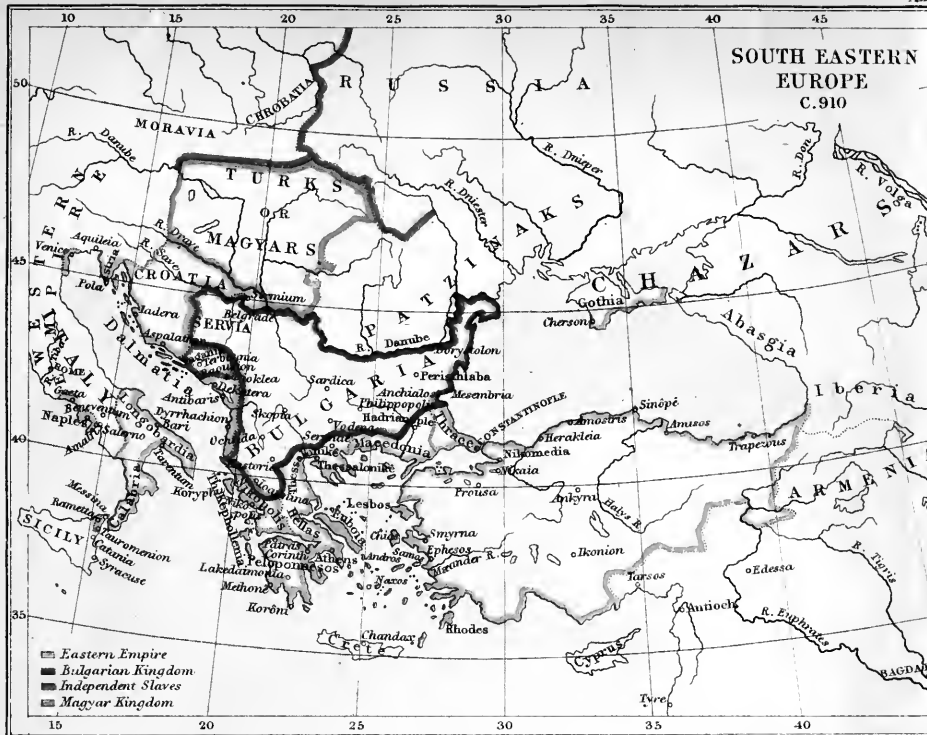







1










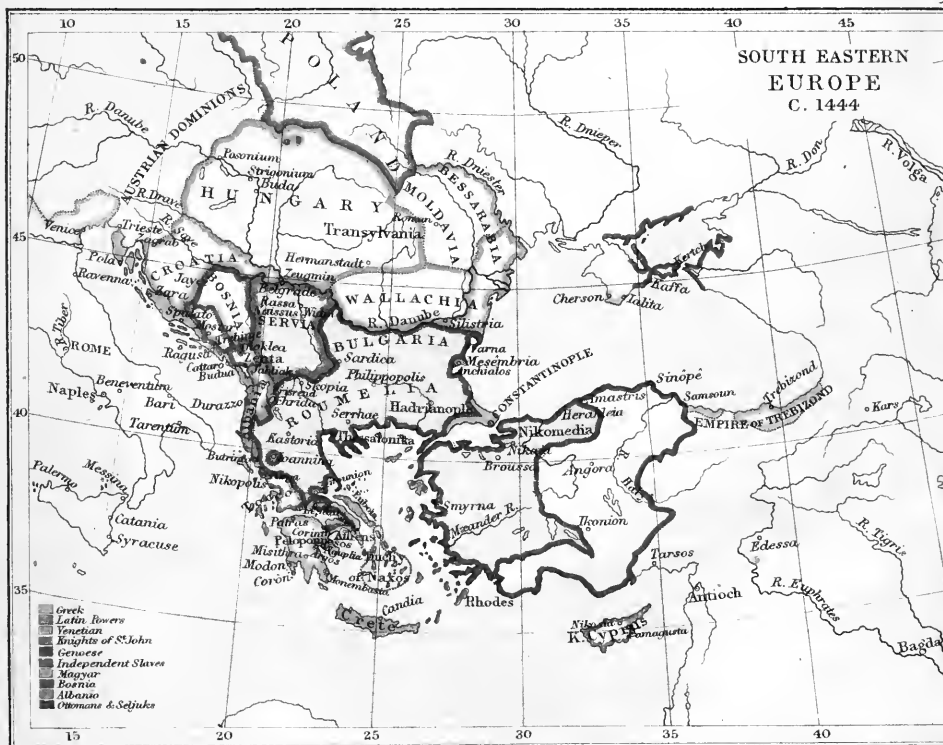


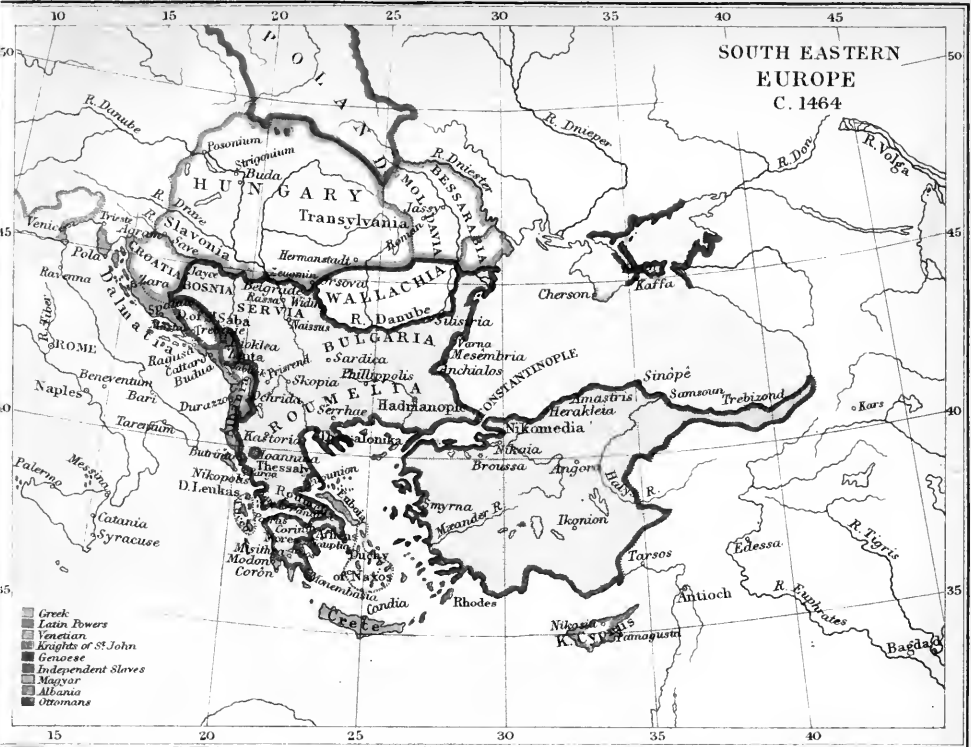




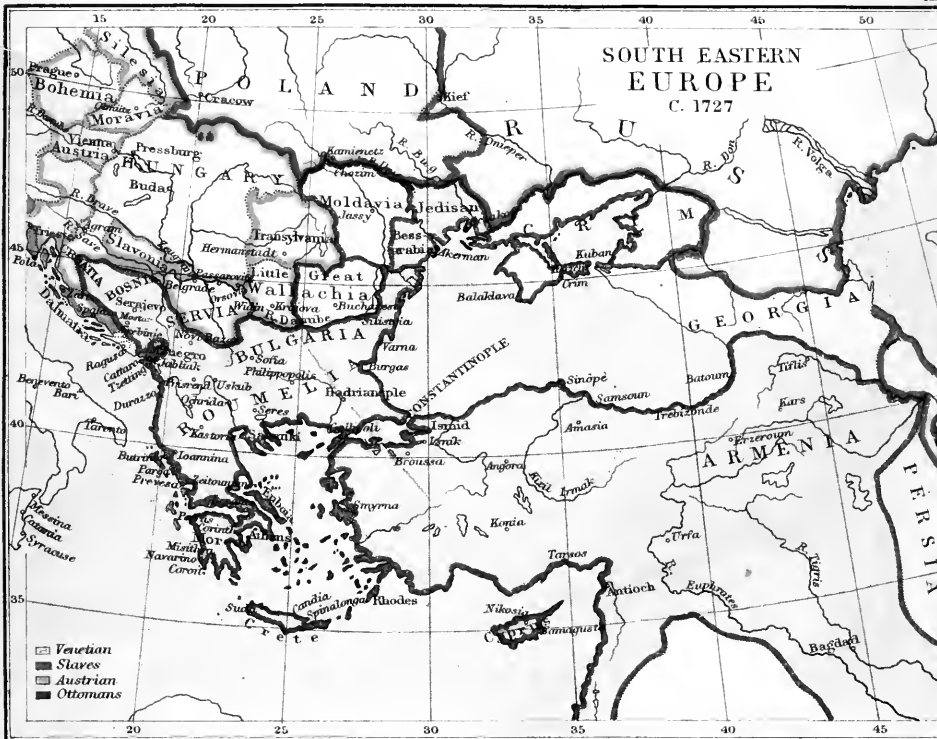


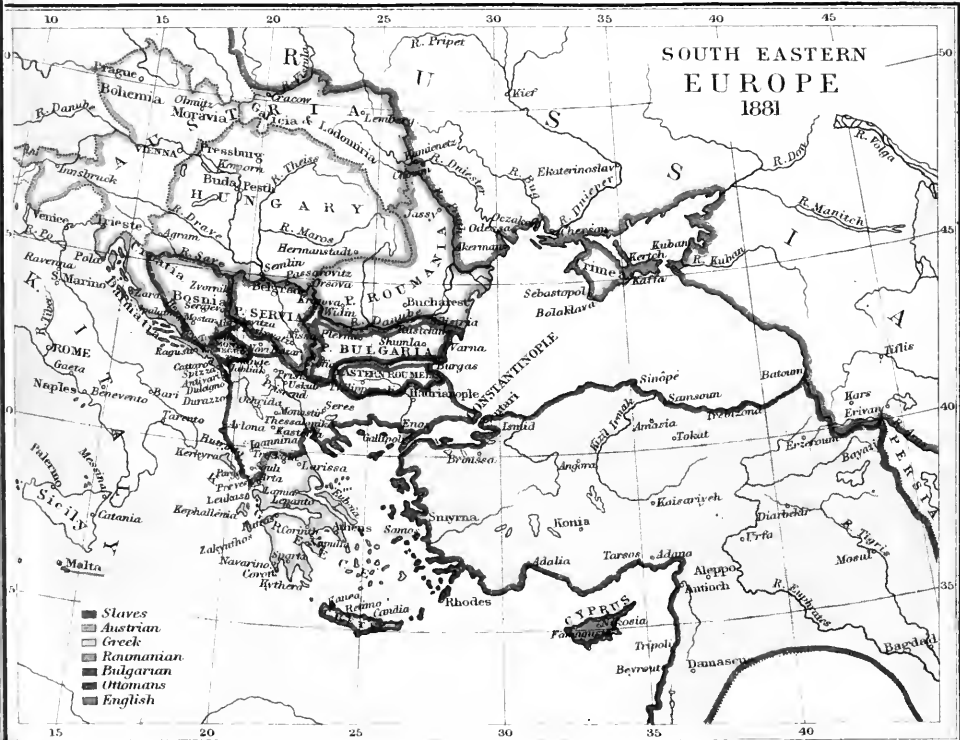








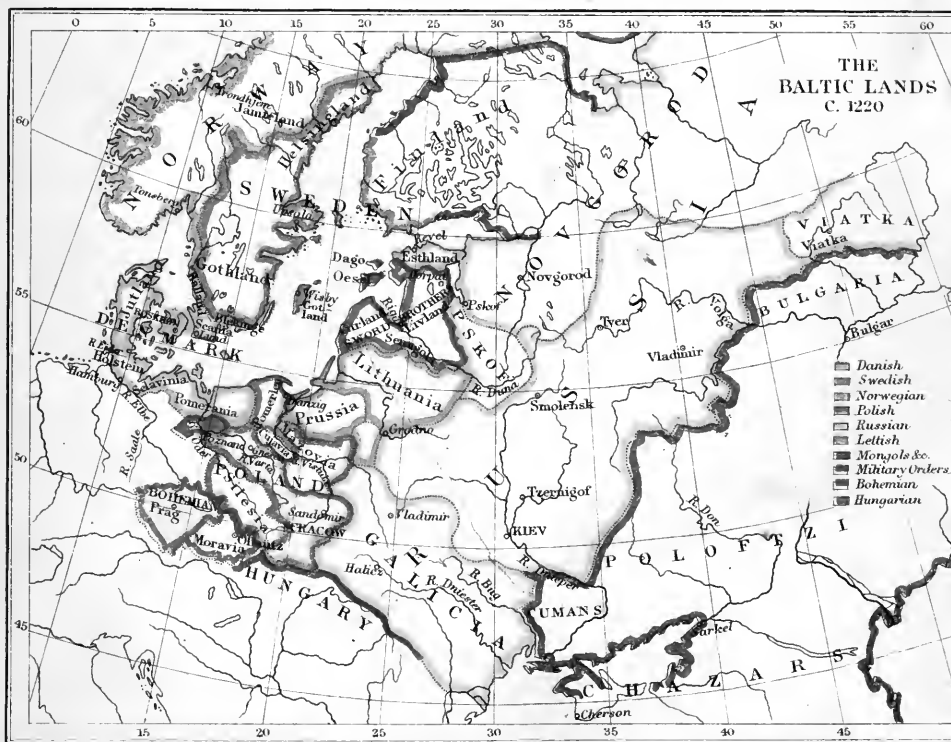
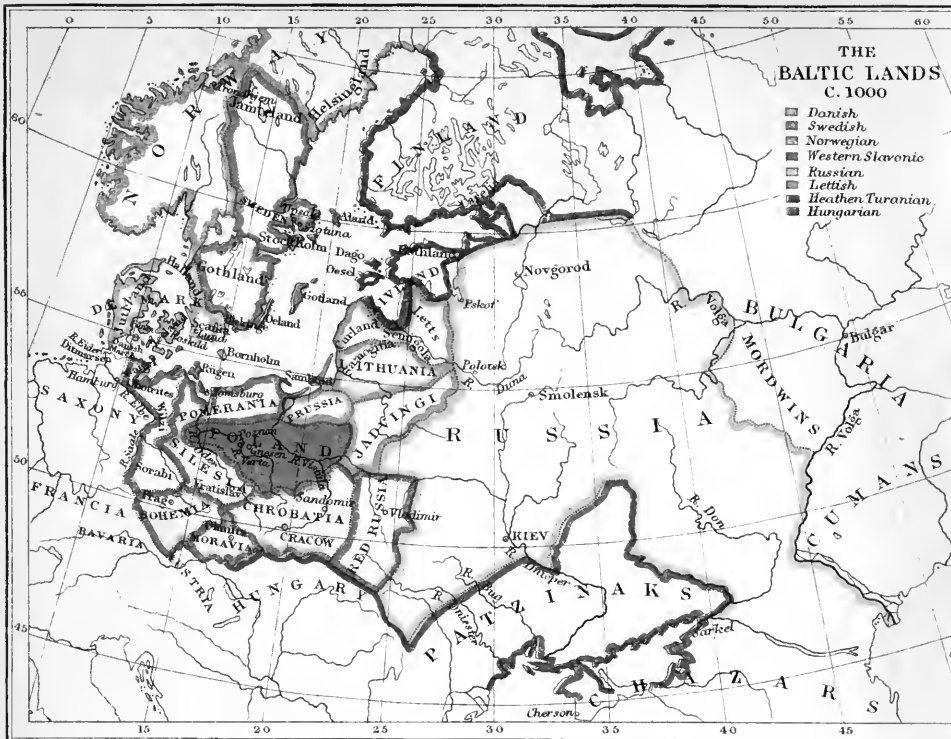


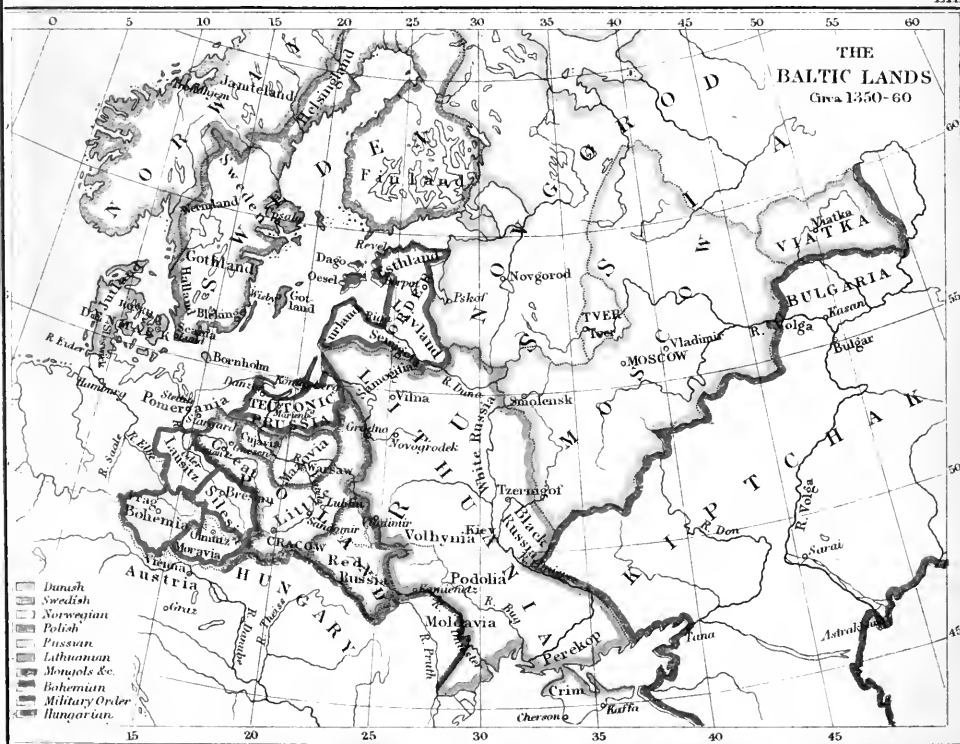
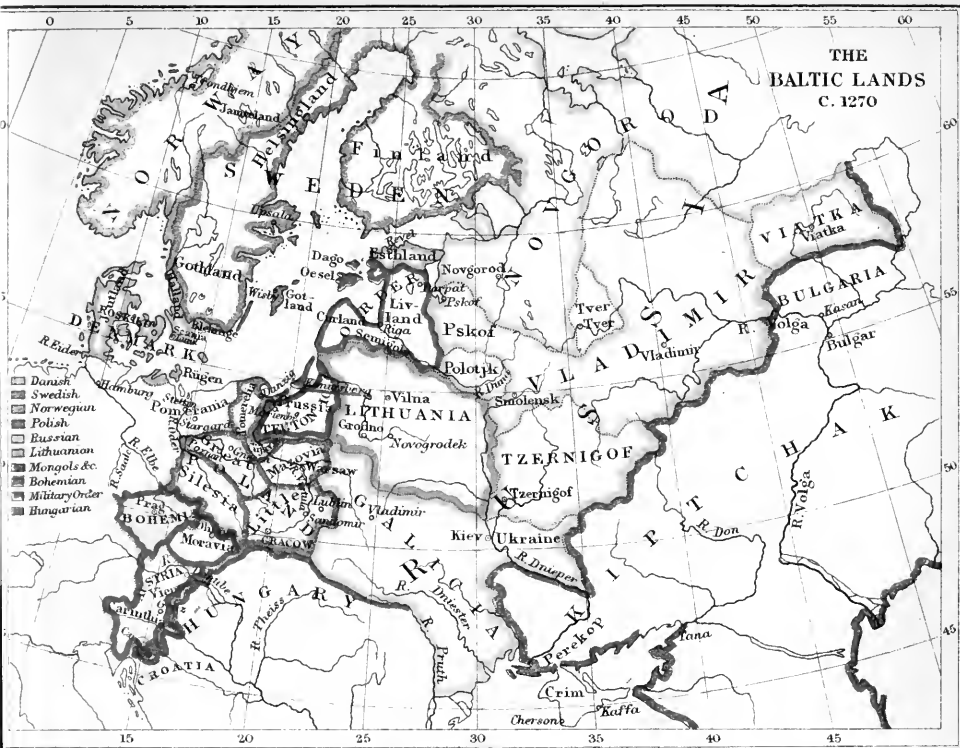






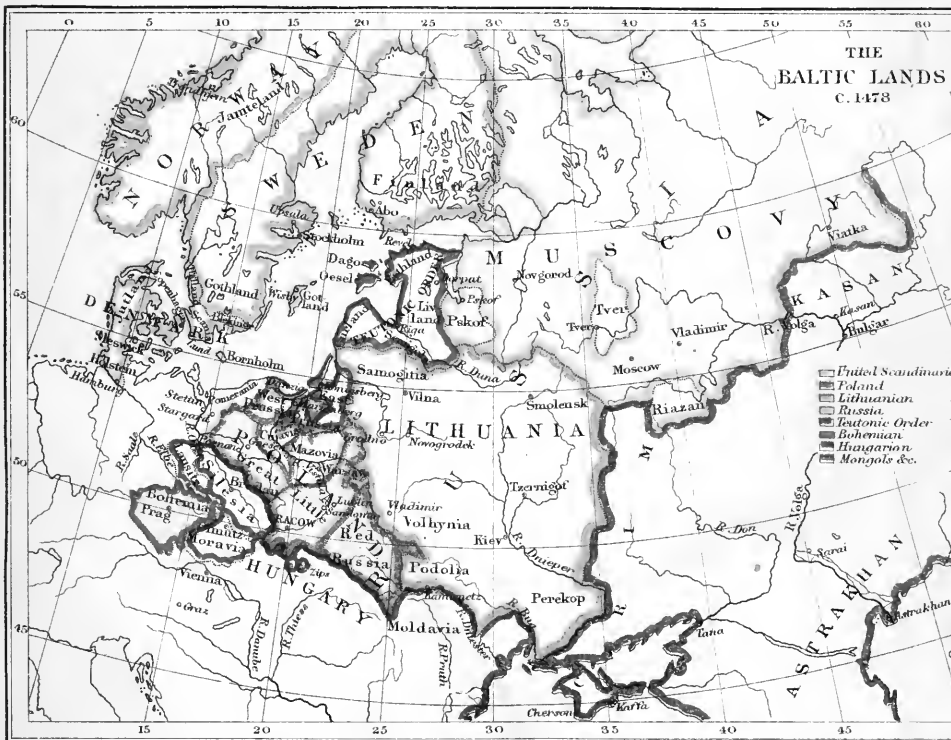
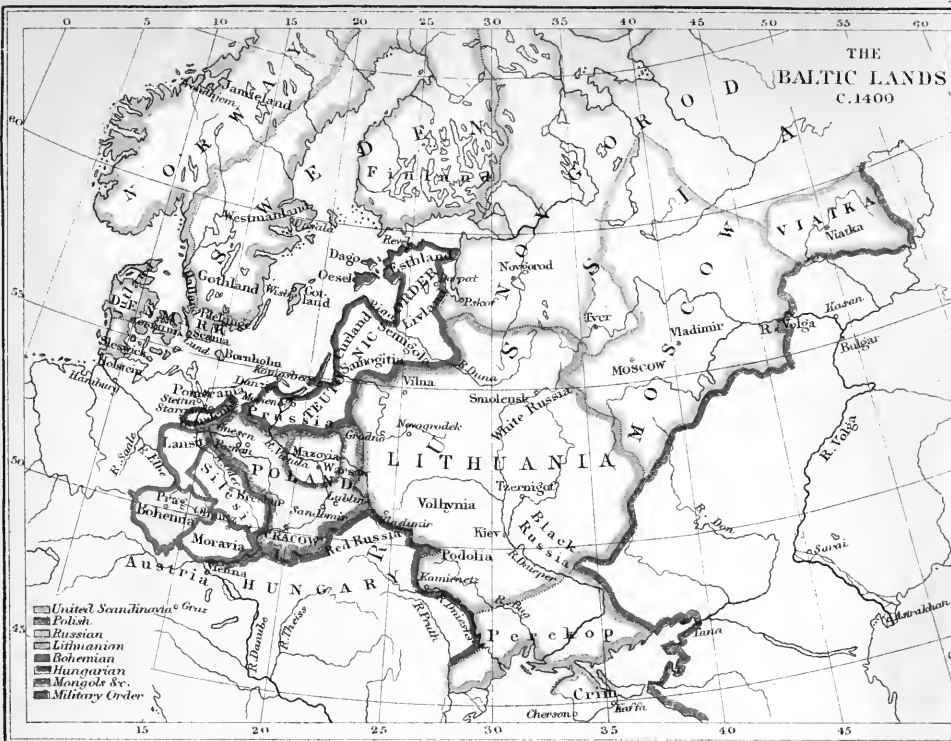


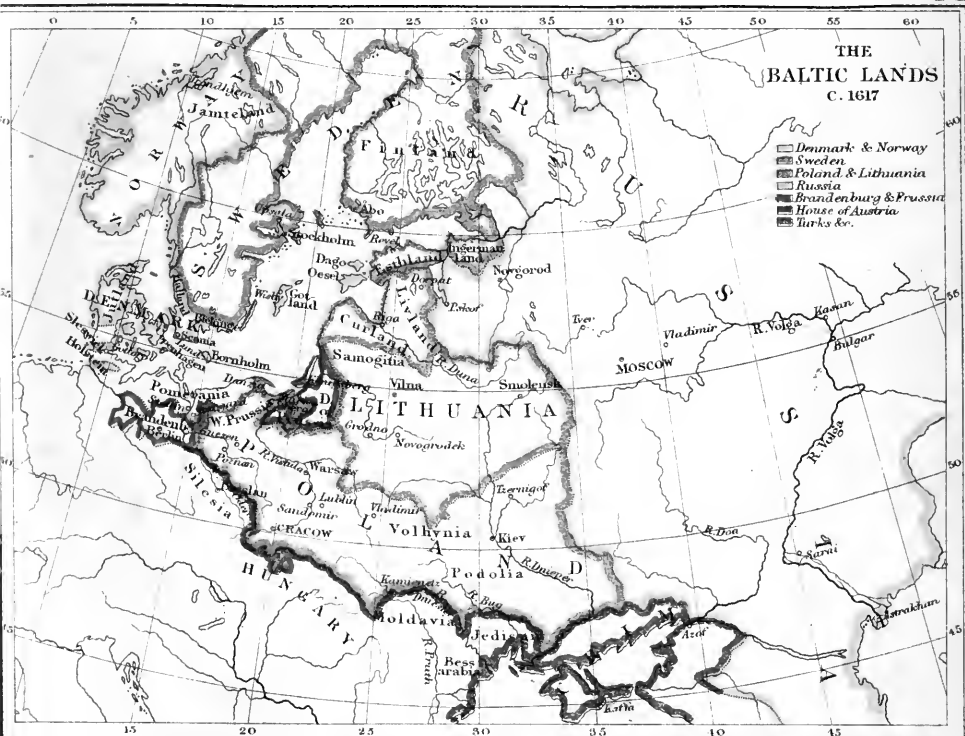
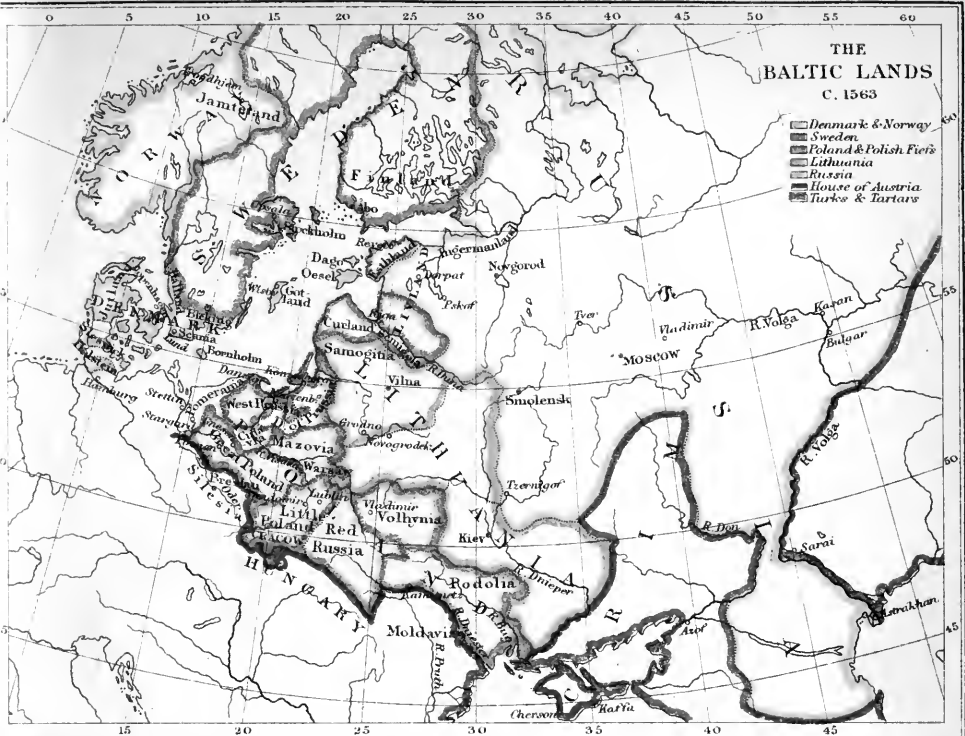








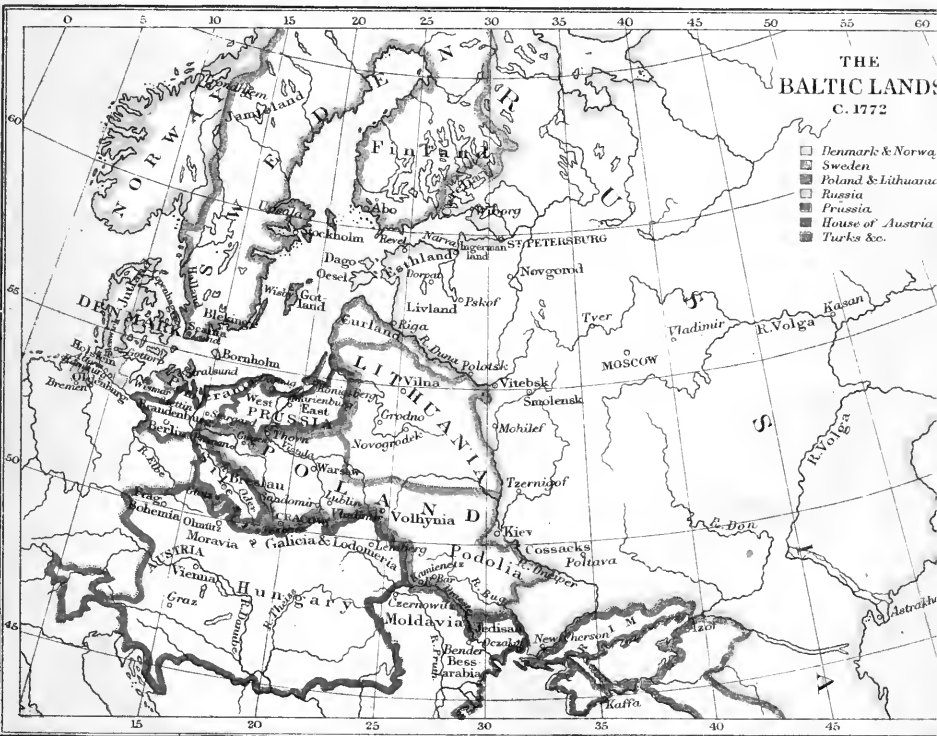
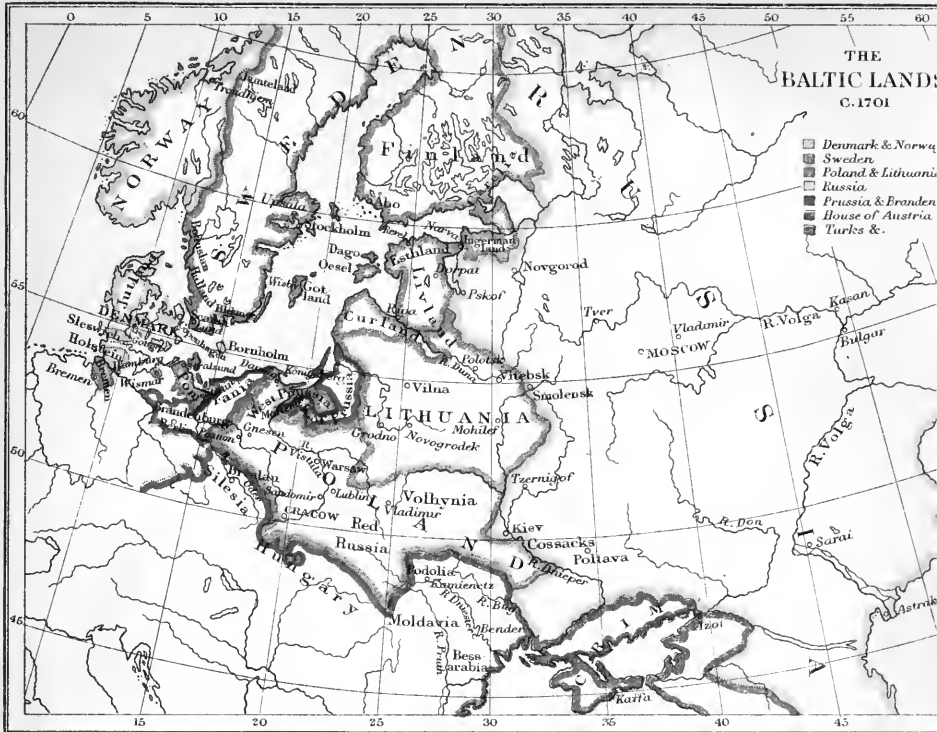


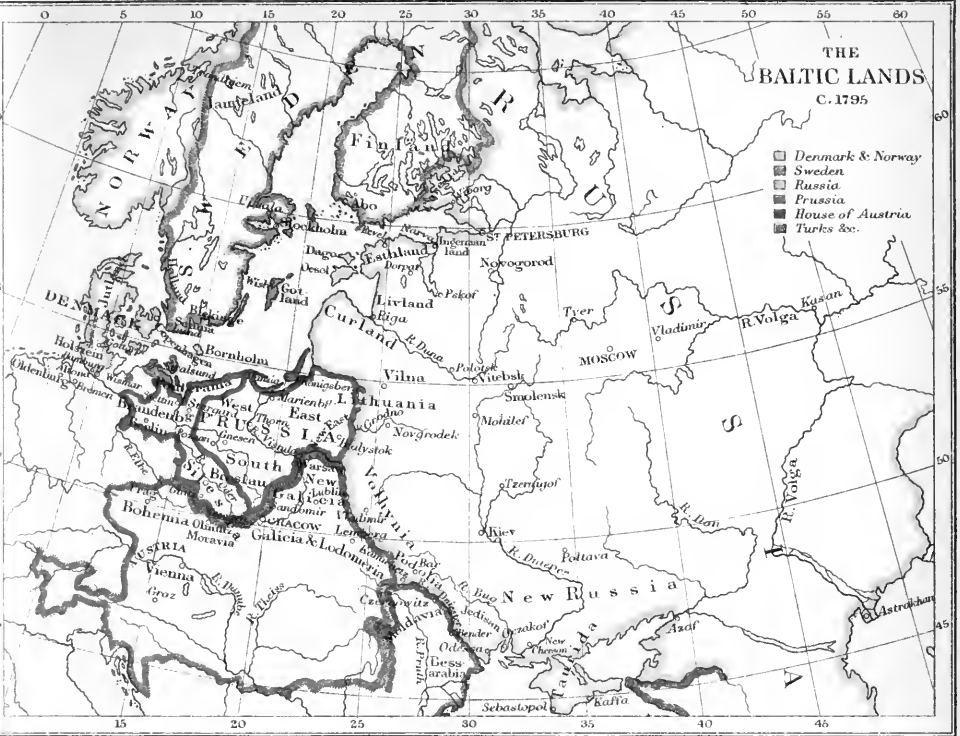























THE SPANISH KINGDOMS 1360

- Muslimans
- Navarre
- Castile & Leon
- France
- Portugal
- Aragon



THE SPANISH KINGDOMS and their European dependencies under Charles the Fifth

- Muslimans
- Navarre
- Castile & Leon
- France
- Portugal





FROM
ARTHUR POOLE & CO.
Last Bookellers, etc.
TORONTO - ONT.

PLEASE DO NOT REMOVE
CARDS OR SLIPS FROM THIS POCKET

UNIVERSITY OF TORONTO LIBRARY

D Freeman, Edward Augustus
21 The historical geography
.5 of Europe
F7
1882
v.2

