


SHLF  
URL

5

145

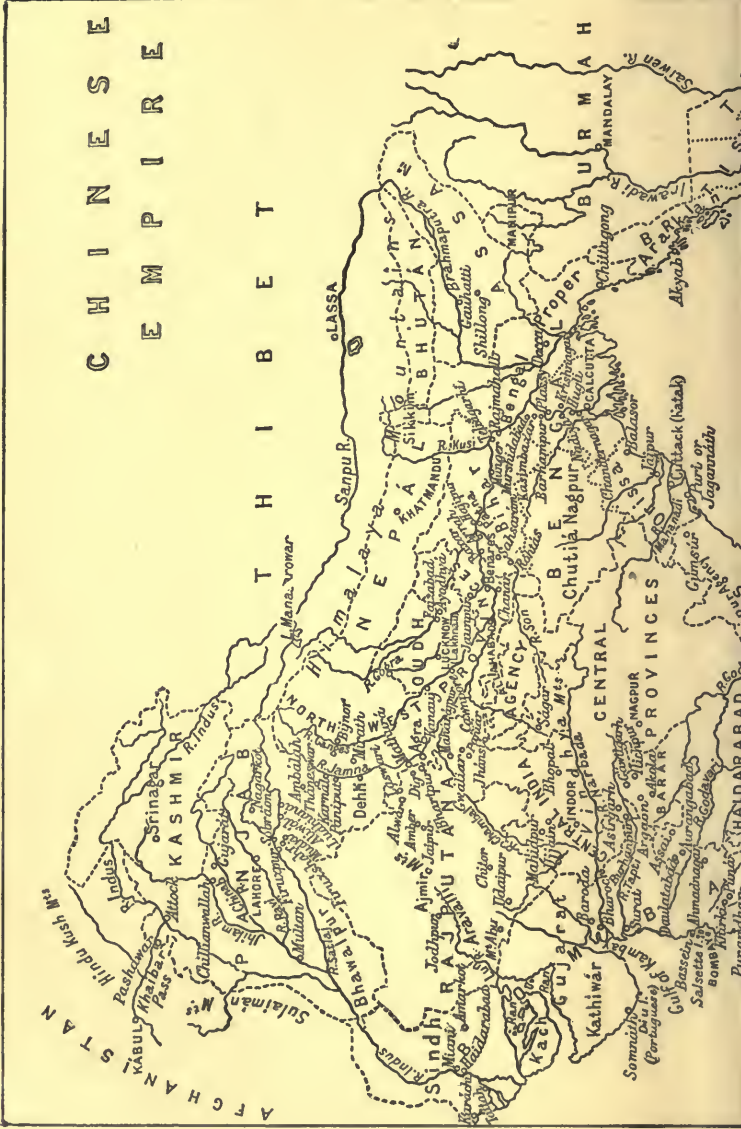
929

California  
Regional  
Facility





# C H I N E S E E M P I R E



AFGHANISTAN  
KASHMIR  
SINDH  
GUJARAT  
RAJASTHAN  
NORTH INDIA  
BENGAL  
CHINA  
BURMA

MANILA  
CANTON  
HONGKONG  
SHANGHAI  
PEKING  
TIENTSIN  
HANKOW  
HARBIN  
YOKOHAMA  
Kobe  
MOTONOBU  
NAGASAKI  
FUJIAN  
KANTON  
HAIKOW  
SINGAPORE  
BATAVIA  
MALACCA  
SINGAPORE  
PENANG  
BANGKOK  
SIAM  
BURMA  
MADAGASCAR  
INDONESIA  
MALAY PENINSULA  
SOUTH CHINA SEA  
PACIFIC OCEAN

AFGHANISTAN  
KASHMIR  
SINDH  
GUJARAT  
RAJASTHAN  
NORTH INDIA  
BENGAL  
CHINA  
BURMA  
INDONESIA  
MALAY PENINSULA  
SOUTH CHINA SEA  
PACIFIC OCEAN



# MODERN INDIA



Digitized by the Internet Archive  
in 2007 with funding from  
Microsoft Corporation

THE HISTORY OF INDIA

READY SHORTLY.



THE AUTHORISED GUIDE TO  
SIR ROPER LETHBRIDGE'S  
HISTORY OF INDIA.

---

MACMILLAN & CO., LIMITED,  
LONDON, BOMBAY, AND CALCUTTA.



*Adapted to the requirements of the Entrance or Matriculation  
Examinations of the Universities.*

---

THE  
HISTORY OF INDIA

WITH CHAPTERS ON

THE PHYSICAL GEOGRAPHY; THE ANCIENT AND MODERN POLITICAL  
DIVISIONS AND PLACES OF INTEREST; AND 'INDIA IN 1900,' ITS  
PEOPLES, THEIR CONDITION, RESOURCES, INSTITUTIONS  
AND FORMS OF IMPERIAL, PROVINCIAL, AND  
MUNICIPAL GOVERNMENT

BY

SIR ROPER LETHBRIDGE, K.C.I.E., M.A.

*Formerly Scholar of Exeter College, Oxford; sometime Principal of Kishnaghur  
College, Bengal, and Fellow and Examiner of the Calcutta University*

1900

WITH MAPS

MACMILLAN AND CO., LIMITED

LONDON, BOMBAY, AND CALCUTTA

*First Edition printed for MACMILLAN & Co. 1875. Reprinted March and September 1876, February, March, and August 1877, 1878, February and October 1879, 1880, January and August 1881, 1882, January and October 1883, 1887, 1889. Revised and corrected 1893 Reprinted 1894, 1895, 1896, 1899, April, July, and September 1900.*

5145929

## CONTENTS.

CHAP.	PAGE
I. THE PHYSICAL GEOGRAPHY OF INDIA . . . .	1
II. THE CONQUEST OF INDIA BY THE ARYAN-HINDÚS	13
III. MANU, THE GREAT LAWGIVER OF THE HINDÚS	18
IV. BUDDHA AND BUDDHISM . . . . .	22
V. THE GREEKS IN INDIA . . . . .	23
VI. THE TRIUMPH AND DECLINE OF BUDDHISM . .	25
VII. THE REVIVAL OF BRÁHMANISM . . . . .	27
VIII. SULTÁN MAHMÚD OF GHAZNÍ . . . . .	32
IX. MUHAMMAD GHORI AND THE CONQUEST OF HIN- DÚSTÁN BY THE MUHAMMADANS . . . . .	37
X. THE PATHÁN OR AFGHÁN SULTÁNS OF DEHLI	41
XI. THE RIVALS OF THE DEHLI EMPIRE . . . .	49
XII. BÁBAR AND HUMÁYÚN, THE FIRST MUGHUL EMPERORS . . . . .	52
XIII. AKBAR, THE GREATEST OF THE MUGHUL EMPERORS . . . . .	56
XIV. JAHÁNGÍR, SHÁH JAHÁN, AND AURANGZEB .	65
XV. THE DECLINE OF THE MUGHUL EMPIRE . . .	71
XVI. SIVAJI AND THE RISE OF THE MAHRATTAS .	77
XVII. THE PROGRESS AND DECLINE OF THE MAHRATTA POWER . . . . .	82
XVIII. EARLY EUROPEAN SETTLEMENTS IN INDIA .	93
XIX. THE WARS OF THE ENGLISH AND FRENCH IN THE CARNATIC . . . . .	97
XX. CLIVE, AND THE BATTLE OF PLASSEY . . .	102
XXI. CLIVE, AND THE GRANT OF THE DIWÁNÍ OF BENGAL . . . . .	108

CHAP.	PAGE
XXII. WARREN HASTINGS, THE FIRST GOVERNOR-GENERAL OF INDIA . . . . .	112
XXIII. LORD CORNWALLIS : THE THIRD MYSORE WAR AND THE PERMANENT SETTLEMENT OF BENGAL . . . . .	121
XXIV. THE MARQUIS WELLESLEY : THE CONQUEST OF MYSORE AND OF THE MAHRATTAS . . . . .	125
XXV. LORD CORNWALLIS AGAIN : SIR GEORGE BARLOW : LORD MINTO . . . . .	129
XXVI. THE MARQUIS OF HASTINGS : THE NEPÁL AND PINDÁRI WARS . . . . .	132
XXVII. LORD AMHERST : THE FIRST BURMAH WAR AND THE STORMING OF BHARTPUR . . . . .	134
XXVIII. LORD WILLIAM BENTINCK : PEACE AND REFORMS . . . . .	137
XXIX. LORD AUCKLAND : THE AFGHÁN' WAR . . . . .	139
XXX. LORD ELLENBOROUGH : THE CONQUEST OF KÁBUL AND THE ANNEXATION OF SINDH . . . . .	142
XXXI. LORD HARDINGE : THE FIRST SÍKH WAR . . . . .	145
XXXII. LORD DALHOUSIE : THE SECOND SÍKH WAR . . . . .	148
XXXIII. LORD CANNING : THE SEPOY MUTINY . . . . .	152
XXXIV. THE VICEROYS OF INDIA UNDER THE BRITISH CROWN . . . . .	161

## APPENDIX :

PART I.—ANCIENT AND MODERN POLITICAL DIVISIONS, AND PLACES OF INTEREST . . . . . 170

PART II.—INDIA IN 1900 : ITS PEOPLES, THEIR CONDITION, RESOURCES, INSTITUTIONS, AND FORMS OF IMPERIAL, PROVINCIAL, AND MUNICIPAL GOVERNMENT . . . . . 187

INDEX . . . . . 190





90°

100°

# INDIA

SHOWING THE PHYSICAL FEATURES.

*The Broken Lines mark the Limits of River Basins.*

Scale of British Miles.  
0 100 200 300

TAN LAKES  
RAINAGE



30°

20°

10°

AY OF BENGAL

90°

*Sanford's Geog. Estab.*





AN EASY INTRODUCTION  
TO  
THE HISTORY OF INDIA:

CHAPTER I.

THE LAND AND ITS PHYSICAL FEATURES.

§ 1. Extent and Boundaries. § 2. Two Great Divisions, Hindustán and the Deccan. § 3. Physical Divisions of Northern India. § 4. The Plains of Northern India. § 5. The North-Eastern Valleys. § 6. The Málwá Plateau. § 7. Physical Divisions of Southern India. § 8. The Plateau of the Deccan and Mysore. § 9. The Western Maritime Fringe. § 10. The Eastern Maritime Fringe. § 11. Ceylon. § 12. Burma. § 13. British Baluchistán. § 14. Coast-line and Harbours.

§ 1. *Extent and Boundaries.*—India (excluding the province of Burma, or Burmah) may be described roughly as the country which lies between the Himálaya mountains and the sea. From Quetta in British Baluchistán, in the extreme west, to the eastern borders of Assam is a distance of about 1,800 miles. About the same distance separates Pesháwar, in the north of the Panjáb, from Cape Comorin at the southern extremity of the Empire. And the area included within these limits exceeds 1,587,000 square miles; and if to this be added the territories of Burma, the total extent of the Indian Empire is about 1,800,000 square miles, or nearly one-fourth of the whole of the British Empire.

Its boundary on the north is the mountain-chain of the Himályas, the highest mountains in the world. The

river Indus bursts through the Himálaya mountains by a gorge in east longitude  $72^{\circ}$ , in the northern corner of the Panjáb; the river Dihong, the chief tributary of the Brahmaputra, finds its way through the same chain in east longitude  $95^{\circ} 30'$ , in the north-east of Assam; and between these points the Himálaya is an unbroken watershed, of an average height of 19,000 feet, for a distance of 1,400 miles. The highest peak is Mount Everest, 29,000 feet above the sea-level.

Near Pesháwar, west of the Indus, is the entrance to the Khaibar Pass, leading to Jalálabad and Kábul through terrible defiles to the north of the Safed Koh range of mountains; and south of that range is the Kuram Pass, also leading to Kábul, through a very wild, mountainous region, by the famous ascents of the Pewár Kohtal and the Shutargardan Pass.

The Sulemán mountains, running nearly north and south to the west of the Indus, and parallel to that river; separate the plains of the Panjáb from the Kábul plateau and Sewistán. Its highest peak, the Takht-i-Sulemán, or "Solomon's Throne," is under 12,000 feet. Southward the range becomes less elevated, until at length it turns westward, to bound the plain leading up to the Bolan Pass—the great military and commercial road from India to Quetta, in British Baluchistán, and also to Kandahár, Herát, and Western Asia generally. From this pass, the Hálá range of mountains skirts the valley of the Indus on the west, almost to the sea.

From Karáchi to Cape Comorin, the Indian Ocean is the boundary on the west and south-west; while from Cape Comorin to the confines of Burma the boundary is the Bay of Bengal on the east and south-east.

Burma is bounded on the south-west by the Bay of Bengal; on the north-west and north by wild mountainous regions, partly unexplored, that separate it from Assam and Thibet (or Tibet, or Tibbat); and on the north-east and east by similar regions, separating it from China and Siam.

§ 2. *Two great Divisions—Hindustán and the Deccan (or Dakhin).*—India Proper—that is, excluding the Burmese territories—is divided into two parts, commonly called Hindustán and the Deccan (or Dakhin) respectively, by a chain of highlands that runs across the country, nearly from sea to sea, in the northern part of the peninsula, and just south of the tropic of Cancer. This chain of highlands is the most important water-parting in the country; the waters to the north draining chiefly into the Narbadá and the Ganges, those to the south into the Tapti, the Mahánadi, and some smaller streams. Its general direction is from west by south to east by north. In the west, between the basins of the Narbadá and the Tapti, it is called the Sátpurá range; on the eastern side it becomes merged in the plateau of Chutiá Nágpur and Hazáribagh in Bengal. It will be seen hereafter that the western portion of this chain is also the boundary between two important sections of the Indian people—between the Hindi-speaking and the Maráthi-speaking races. For all these reasons, it is convenient to regard this chain of highlands as the division between Northern and Southern India, which are often called Hindustán and the Deccan respectively.

It should, however, be remembered that the terms ‘Hindustán’ and ‘the Deccan,’ as commonly used, are ambiguous. Hindustán is sometimes used by European geographers to indicate the whole of India; whilst on the other hand the meaning of the term in India is sometimes restricted to those regions in the upper Gangetic valley which are occupied by Hindi-speaking races. When opposed to ‘the Deccan,’ it means broadly ‘Northern India,’ as opposed to ‘Southern India’; but the boundary is sometimes placed at the Narbadá river, sometimes as we have placed it above, and sometimes at the Vindhya range (which bounds the Narbadá valley on the north). So, too, ‘the Deccan’ is sometimes restricted in its meaning to the territory forming the northern portion of the

great plateau of Southern India, and sometimes applied specially to the Feudatory State ruled by the Nizám of Haidarabad, nearly coincident with that territory. In ancient Indian writers, the boundary between Hindustán and the Deccan is uniformly placed at the Vindhya range.

§ 3. *Physical Divisions of Northern India.*—Northern India consists mainly of a vast plain, which includes (1) the basin of the Indus, and the *Thar* or Great Indian Desert on the west; (2) the basin of the Ganges and its tributaries in the centre and east, comprising the modern divisions of the North-Western Provinces, Oudh, Bihár, Bengal, and parts of Rájputána and the Central India Agency (*see* Appendix A); and (3) two valleys in the far east, which form the basin of the Brahmaputra and its affluents (now Assam and Eastern Bengal). This plain is flanked on the north and west by mountain-zones, the Himálaya and the Sulemán ranges. On the south of some portions of the western and central divisions of this plain is the great pleateau of Malwa and Bágalkhand, which is separated from the central mountain-axis (the Sátpurá and other ranges) by the valley of the Narbadá.

§ 4. *The Plains of Northern India.*—The vast plain of Northern India consists of the Indus valley, the *Thar* or Great Indian Desert, and the Gangetic Valley. These divisions run into each other without visible interruption; for though the water-parting between the two great rivers is at an elevation of from 800 to 1,000 feet above sea-level at its highest point somewhere north of Delhi, yet the slope on each side is so gradual as to be imperceptible.

The western part of this plain consists of the alluvial valley of the Indus and its tributaries; the saline swamps of Cutch (*Kach*); the rolling sands and rocky plains of the desert, which covers much of Sind, the south of the Panjáb, and Western Rájputána; and the south-easterly margin of this desert in Rájputána, which is less sterile, because it receives more rain and is watered by the Luni. The whole of this region is dry, and some of it almost rainless.

At Mithankot the Indus receives, as a tributary, the collected waters of the Five Rivers, from which the Panjáb (*Panj-áb* = Five waters) takes its name. These rivers all rise in the Himálaya, and flow south-west through the Panjáb. These, commencing with the most southerly (which is also the greatest), are the Satej, the Biás, the Rávi (on which is Lahore), the Chenáb, and the Jhelam (which drains Kashmir). The plains of the Panjáb slope insensibly from north-east to south-west, from the Himálaya towards the sea. The strips between the rivers are called *Doábs*, and consist of *Bángar* land and *Khádar* land. The *Khádar* is the fertile fringe of the river below flood-level—within which the river often alters its course from year to year, sometimes deviating many miles from its old channel. The *Bángar* is the higher land between the rivers, generally arid and sterile, and often bare or covered only with coarse scrub—though in the northern and less dry portion of the Panjáb it bears luxuriant crops of wheat.

The water-system of the Ganges drains an area of 391,000 square miles (the area of the Indus valley being less by some 20,000 square miles). The Ganges leaves the Himálaya near Hardwár, and flows to the Bay of Bengal, in a direction generally south-east, its course being about 1,500 miles. The *Jamuná*, or Jamnah, joins it at Allahabad, and above that point has a fair claim to be considered the main stream. Agra, Muttra (*Mathurá*), and Delhi are on its banks; and the highly fertile tract of land between it and the Ganges is called 'the Doáb,' as being the most important of all the Doábs of India. The most important of the other tributaries of the Ganges are—on the south side, the Chambal from Malwa, the Betwá from Bhopal and Bundelkhand, and the Son from Central India; on the north side, the Gumti from Oudh, the Ráptí, Gandak, and Kosi from Nepál, and the Tistá from Sikkim. The great Gangetic Delta commences at a point near Murshidabad, below which the courses of the various channels have for ages been shifting. Below

this point the present main stream is the Padmá, still sometimes called Ganges; whilst the ancient main stream is now a much smaller one called the Bhágirathi, which joins some others to form the Hooghly, or Hugli, on which Calcutta is built. The Gangetic Delta with the contiguous delta of the Brahmaputra forms the marvellous network of rivers for which Eastern Bengal is famous.

§ 5. *The North-Eastern Valleys.*—Eastward from this network of rivers, two alluvial plains stretch up between the wild ranges of mountains that connect the Himálayan system with that of the Burmese peninsula. The more northerly one is that of the Brahmaputra, called Assam; it is long and narrow, and is bordered on the north by the Himálaya, on the south by the lower plateau of the Gáro, Khási, and Nágá hills. The other valley is that of the river Surmá, including the districts of Cachár and Silhat—short and broad, and in part occupied by swamps; it separates the Gáro, Khási, and Nágá hills from those of Tiparah and the Lushai country. The Assam valley, one of the homes of the tea-plant, is almost a perfect flat, with clumps of little conical hills scattered over the plains and rising abruptly to the height of 200 to 700 feet. A large number of rivers flow through this plain to join the Brahmaputra, and the rainfall is very heavy.

§ 6. *The Málwa Plateau.*—The great plateau of Málwa and Bághalkhand occupies the space intervening between the Gangetic plain on the north, the semi-fertile fringe of the Great Indian Desert (the part watered by the Luni) on the north-west, the valley of the Narbadá on the south, and the valley of the Son (a tributary of the Ganges) on the south-east. Its slope is almost entirely northward, from the Vindhya mountains, its southern wall, to the Gangetic plain. With the exception of a small area in the south-west, which drains into the Mahi (an insignificant river falling into the Gulf of Kambay), the whole drainage of the plateau is into the Ganges. Its north-west and west wall is formed by the Arávali mountains, which cross

Rájputána from its south-west corner to the neighbourhood of Delhi; the highest peak, Mount Abu, is over 5,000 feet. The surface of the plateau is an undulating plain with occasional hills, the highest of which does not exceed 2,500 feet.

Intervening between this plateau and the central mountain-axis of the Sátpurás, is the long narrow valley of the Narbadá, which flows from east to west into the Arabian Sea, or Indian Ocean, at Baroch.

§ 7. *Physical Divisions of Southern India.*—India south of the Sátpurás is a triangular peninsula, its base being the Sátpurás mountains and their continuations, its apex at Cape Comorin, its eastern side resting on the Bay of Bengal, called the 'Coromandel Coast,' and its western side resting on the Indian Ocean, called the 'Malabar Coast.' The whole of the interior of this country is a vast plateau, the plateau of the Deccan and Mysore, somewhat in the shape of a triangle, whose base and sides are parallel to those of the triangle of Southern India. Fringing this plateau are, on the north-west, the valley of the Tapti; on the west, the narrow belt of hot, moist, and somewhat rugged country between the Western Gháts and the Indian Ocean; on the east, a belt (generally much broader, but varying greatly in breadth) of hot, low country between the Eastern Gháts and the Bay of Bengal; whilst on the south, beyond the apex of the triangle, is a hilly region extending to Cape Comorin.

§ 8. *The Plateau of the Deccan and Mysore.*—The combined valleys of the Tapti and its affluent, the Purna, intervene, in the western and central part of the peninsula, between the Sátpurá mountain-axis and the Deccan plateau. They are occupied by the fine plains of Khándesh and Barár, having a soil famous as the black 'cotton soil.' At the head of the Purna valley, the plains of Barár pass without perceptible interruption into those of the tributaries of the Godávári, which extend far down that river, and form one slope (the lowest portion) of the Deccan plateau. Eastward, nearly as far as the Orissa coast of the Bay of

Bengal, is an immense extent of mountainous country, drained by the Mahánadi and its affluents, and comprising a large portion of the Central Provinces, the southern portion of Chutiá Nágpur, and Orissa. The main stream of the Mahánadi only emerges from these hills through a narrow gorge near Cuttack (*Katak*), just above the head of its delta, which forms part of an alluvial plain extending to the delta of the Ganges.

The Western Gháts are the western barrier of this plateau; and the Eastern Gháts, a lower and less continuous chain, are the eastern barrier. As may be inferred from the fact that the great rivers of the peninsula rise near the Western Gháts, and flow eastward *through* the line of the Eastern Gháts, the general slope of the country is from the Western Gháts eastward to the bay of Bengal, with a more or less sudden drop at the line called the Eastern Gháts. Hence a vertical section of the peninsula from west to east, from the Indian Ocean to the bay of Bengal, would be somewhat as under:—



The basin of the Godávari and its tributaries (of which the chief are the Wardha and the Wainganga) coincides with a broad depression in the Deccan plateau, which slopes gently from Nágpur (1,000 feet high) to the sea. Another broad depression is caused by the basin of the Kistna (or *Krishna*) and its great affluents, the Bhima and the Tungabhadra, and this depression separates the southern plateau of Mysore (with Bangalore at a height of 3,000 feet) from the northern plateau of the Deccan proper. The central part of the plateau, except where under field cultivation, is a bare grassy country, with a gently undulating surface, and occasional ridges of rocky hills or clusters of bold isolated peaks; and the general appearance of the rugged Krishna valley is of very similar character.



A little to the south of Madras the Eastern Gháts trend off to the westward, bounding the plateau of Mysore; and at their junction with the Western Gháts rises the bold triangular plateau of the Nilgiri Hills, the highest point of which, Dodabetta, is not less than 8,640 feet above the sea.

South of the Nilgiris is a broad depression called the Pálghát Pass, or Gap of Coimbatore. This depression, which is only 1,500 feet high at its highest point, connects the low country forming the eastern fringe of the peninsula with that forming the western fringe, and separates the highlands of the Nilgiris from those of Travancore and the southern corner of India.

The plateau of Mysore is drained by three small rivers (called the Ponnar, the Palar, and the Southern Ponnar) on the east, and on the south by the Káveri (or Cauvery), which also drains the Nilgiris. The Káveri flows into the Bay of Bengal by two arms, of which the northern one is called the Kalarun (or Coleroon).

§ 9. *The Western Maritime Fringe.*—The narrow strip of low country that fringes the peninsula below the Western Gháts is called Malabar in the south and the Konkan in the north. It varies in width from twenty miles to fifty miles. It is well watered by short streams from the Gháts, and is somewhat rugged, being much intersected by short spurs of that range. The rainfall being heavy and the climate hot, the forests are dense and the vegetation tropical.

§ 10. *The Eastern Maritime Fringe.*—On the east side of the peninsula the fringing plain is generally very much broader, though for a short distance near Madras it is only thirty miles across, and is still narrower near Vizagapatam. In its southern part it is called the Carnatic. South of Madras it occupies from one-third to one-half the width of the peninsula, and runs up the valley of the Káveri to the foot of the Nilgiri hills, where it is 2,000 feet above the level of the sea. It includes the alluvial

deltas of the Káveri, the Krishna, the Godávári, and the Mahánadi, as well as nearly the entire basins of some smaller rivers, such as the Ponnar and Palar. Whilst it contains some of the hottest districts in India, it is generally highly productive. The rich district of Tanjore on the Káveri delta owes its remarkable fertility to an elaborate system of irrigation.

§ 11. *Ceylon*.—The island of Ceylon lies south-east of Cape Comorin, its west coast being in the same longitude as the east coast of the Indian peninsula between Negapatam and Pondicherry. The sea that separates Ceylon from India is called the Gulf of Manár on the south and Palk's Straits on the north; it is almost bridged by a chain of coral reefs and islands (called Ráma's or Adam's bridge), which practically closes all the channels against navigation. Ceylon, though geographically an Indian island, is not connected politically with the Indian Empire—being an English Crown colony, under a Governor appointed by the Colonial Office in London. The Indian name of Ceylon is Singhala or Lanká; the Muhammadan writers used to call it Silár, and the name Ceylon is another spelling of Silán.

§ 12. *Burma*.—The great Province of Burma, forming an important part of the peninsula of 'Further India,' is geographically separate from India Proper; but it is politically a part of the Indian Empire, under a Chief Commissioner appointed by the Viceroy of India.

For political purposes, the province is divided into Lower Burma, acquired by the wars of 1824 and 1852, and Upper Burma, annexed in 1886. But geographically, Upper Burma consists of the upper valleys of the same rivers—the Iráwadi and the Salwen—whose lower valleys form the most important part of Lower Burma.

The area of the whole of the province—but not including some of the Shán States and much of the wild and mountainous country on the frontiers, as yet hardly explored—is about 171,000 square miles. Of this, about

88,000 square miles are included in Lower Burma, and about 83,000 square miles in Upper Burma. The unsettled and partly unexplored regions on the frontiers of Thibet (or Tibbat), China, and Siam have been estimated to contain a further area of 100,000 square miles.

The leading physical features of the province are comparatively simple. From the upper end of the Assam valley, a series of wild mountain-ranges diverge to the southward. Of these, the westernmost is called the Patkoi Hills, and separates Assam from Upper Burma. Spurs of the Patkoi Hills connect that range with the Lushai Hills; and the Feudatory State of Manipur (politically connected with Assam) occupies a valley in this region, the drainage of which flows down into an affluent of the Iráwadi. Further south, one of the continuations of the Patkoi range is called the Arakán Yoma. This range separates the valley of the Iráwadi from the maritime district of Arakán, which is the part of Burma adjacent to the Chittagong division of Bengal. The Arakán Yoma, called also the 'Coast Range,' dips into the sea at Cape Negrais; far southward at sea it is continued in the Great and Little Coco Islands, the Andaman Islands, and the Nikobars.

The delta of the Iráwadi forms, with its fertile lower basin, the rich province of Pegu, the central district of Lower Burma, famous for rice and teak-wood. The valley of the Iráwadi consists of plains intersected by low hill-ranges, which generally run north and south. It is bounded on the east by the Pegu Yoma, a range of hills separating it from the valley of the river Salwen. The Tenasserim division, the third and most southerly part of Lower Burma, consists of the delta of the Salwen, with a long narrow strip of maritime territory running out southward, bounded by the mountains of Siam on the east.

§ 13. *British Baluchistán.*—Like Burma in the extreme east, so British Baluchistán in the extreme west of the Indian Empire must be regarded as geographically outside India Proper. It consists partly of Pishin and other

Afghán mountain-valleys, ceded by the Amir of Afghanistan in 1879; and partly of Quetta and other Baluch districts within the Feudatory territories of the Khán of Kalát, which are administered by British officials on behalf of the Khán. All these districts are situated on the lofty highlands west of the Sulemán mountains; and the Bolan and Sind-Pishin Railways, which connect them with India by the difficult route of the Bolan Pass, are admired as triumphs of railway engineering.

§ 14. *Coast-line and Harbours.*—The coast-line of India is on the whole unbroken, affording few good harbours. Calcutta is one of the most dangerous ports in the world, being 80 miles up a winding river, with barely 20 feet of water at low tide at many points, and the channel narrow and intricate. Madras is an open roadstead, with an artificial harbour constructed at great cost. It has a beach famous for its lines of surf; and all the ports on the Coromandel Coast, from the Hooghly (or Hugli) to Cape Comorin, are of a similar character. In Ceylon there is the first-class harbour of Trincomalee, which is the dockyard of the Royal Navy in the East, but it is situated in an inaccessible and unhealthy part of the island. Galle, at the southern extremity of Ceylon, has a good though somewhat dangerous harbour. Colombo, on the western coast of Ceylon, is healthily situated and is the natural outlet of the important export trade of Ceylon; it is the coaling station and port of call for all the great ocean steamers on the 'overland' lines to Madras and Calcutta, as well as to Singapore and the Indian Archipelago, China, Japan, and Australasia. Colombo, like Madras, is an open roadstead, with a breakwater which largely increases its value as a harbour. On the Malabar coast are several valuable harbours—Cochin, Calicut, Mangalore. Bombay is a very fine harbour; the Portuguese are said on this account to have altered its native name (Mombai or Mámbe) into *Buon-bahia*, 'good harbour'; and being connected by rail with all parts of India, its

commercial importance is very great indeed. Surat, the natural port of the Tapti, and Baroch, that of the Narbadá, cannot shelter large vessels during the summer monsoon. Next to Calcutta and Bombay, the chief commercial port of India is now Karáchi. It is situated at the north-west corner of the delta of the Indus, and being the nearest port to Europe, and connected by rail with the Panjáb and Upper India, it is fast rising in importance.

Eastward of Calcutta is the port of Chittagong in East Bengal; it is only available for small vessels, and only valuable as an outlet for the rice of that region. The ports of Burma are Akyab, Rangoon at the mouth of an arm of the Iráwadi, and Moulmein at the mouth of the Salwen.

The coast of Malabar and Travancore is fringed with sand-spits, inclosing 'backwaters,' which are so connected as to afford a very complete system of inland navigation.

---

## CHAPTER II.

### THE CONQUEST OF INDIA BY THE ARYAN-HINDÚS.

§ 1. Sources from which we obtain our knowledge of the early history. § 2. The Vedas. § 3. The ancient Hindús of the Patriarchal Age. § 4. The ancient Hindús of the Heroic Age. § 5. Legends of the Heroic Age.

§ 1. *Sources from which we obtain our knowledge of the early history.*—In very ancient times in India no one ever thought of sitting down and writing an account of the events which he saw or heard of as occurring in the country; and in consequence of this negligence no trustworthy history was written in India until after the Muhamadan conquest, *i.e.* until some period not nine hundred years ago. All we know, therefore, about the earlier history of this country must be derived, not from regular histories or annals, but from other sources, such as legends or

ancient popular tales, hints collected from ancient religious or poetical writings, references to Indian affairs by the historians of other countries, hints derived from the writings on coins, or ancient inscriptions on stone or metal; and other sources of which we need not speak here.

§ 2. *The Vedas.*—The writings that are considered most sacred by the Hindús are called the *Vedas*. These sacred writings are in Sanskrit—a language which was spoken in ancient times throughout the north of India; and it is believed that some of these writings were composed more than 3,200 years ago. The oldest parts of the Vedas are *Hymns* or invocations to God; and from these (combined with other sources) we learn something about the circumstances of the Hindús of that period.

§ 3. *The Ancient Hindús of the Patriarchal Age.*—It appears, then, that the ancestors of the people whom we now call Hindús did not live in India in very ancient times, but in the highlands of Central Asia. They were then called Aryans; and were the ancestors, not only of the Hindús, who afterwards came to India, but also of the Europeans, who went to live in Europe, and of the Persians, who went to live in Persia.

At last the Hindú tribe of the Aryan race migrated southward from Central Asia over the high mountains which you will see marked in the Atlas as the Hindú Kush; and so they came first into the Panjáb [see Chap. I.] Besides the five rivers which now, with the Indus, water the Panjáb, there was then another tributary of the Indus, called the *Saraswatí*, which in modern times never reaches the Indus at all, but loses itself in the sands of the desert. On the banks of the river *Saraswatí* and of the other Panjáb rivers the Hindú-Aryans remained for many centuries; and were probably living here under a sort of patriarchal government at the time to which the hymns of the Vedas refer, the district being called by them *Brahmávartha*.

[NOTE.—A government is called *Patriarchal* (from the Greek words *pater*, a father, and *archos*, chief) when the head of the family rules that family as its chief.]

The head or patriarch of the tribe was not only its chief, but also its priest. When it was necessary these Aryan invaders fought against the original inhabitants of the country (called *aborigines* or *aboriginal tribes*), who were people of a darker colour than themselves; and as the Aryans were braver than the aborigines, and possessed better weapons and wore strong armour of mail (that is, armour made of small iron or bronze rings closely interlaced), they were usually victorious, and drove the aborigines away into the hills and forests where their descendants still live. But generally during this patriarchal period the Aryans contented themselves with living quietly in the fertile plains of the Panjáb; and the people led a very simple life, being all of them engaged in feeding cattle and occasionally in a little rude agriculture.

§ 4. *The Ancient Hindús of the Heroic Age.*—This state of affairs probably continued, as we have said, for many centuries, during which the Aryan-Hindús gradually became richer and more numerous; and at last they began to think themselves strong enough to conquer the rich plains watered by the Ganges and its tributaries, which were even more fertile than those of the Panjáb.

[NOTE.—We have seen in Chapter I. that these plains are now called the *North-West Provinces*, *Oudh*, *Bihár*, *Bengal*, and parts of *Rájputána*; and the *Central India Agency*. But by the Aryan-Hindús the land between the *Saraswatí* and the Ganges was called *Brahmárshi-desá*, the sacred country of Bráhmañ Rishis; eastward was *Madhya-desá*, as far as Allahabad; and finally the whole of Northern India was *Aryavartta*.]

For many years, and perhaps for many centuries, the Aryan-Hindús were engaged in conquering these fine provinces; and this period is called the *Heroic Age* of Indian history, because the Hindús under famous and heroic leaders

were continually engaged in war against the aborigines, whom they gradually reduced to slavery or drove away into the hills and forests, like the Santáls, Bhíls, and other tribes at the present day.

The heroes who conducted these wars gradually became *Mahárájás*, or kings, as their power increased by making large conquests and by getting many followers. Since these chiefs were now busily engaged in war, they could no longer attend to their duties as priests, as they had been accustomed to do in the patriarchal times; so in course of time there arose a priestly caste, called *Bráhmans*. Ultimately the *Bráhmans* acquired more influence over the people than even the kings themselves; so at last there were two high classes amongst these Aryan-Hindús, the *Bráhmans*, who were regarded by the superstitious as almost divine, and who were held in the highest reverence, and the *Kshatriya*, or soldier-caste, to which the kings and military leaders belonged. Many legends and popular stories about this Heroic Age have been preserved, of which the chief are to be found in the two great Sanskrit poems called the *Rámáyana* and the *Mahábhárata*. From these we learn that the habits of the Aryan-Hindús at this early period were at first those of simple and rude warriors. Even the *Rájás* and princes tended cattle, and cleared land for agriculture by burning down the jungle; they marked the calves of their herds at stated times, and regularly performed most of the duties of farmers and rusties. All the men of a tribe, rich and poor, were brought up together, and trained to defend their crops and cattle against enemies and robbers; and thus they were all more or less proficient in pugilism, wrestling, archery, throwing stones, casting nooses, and the use of weapons. At their banquets they were in the habit of eating flesh-meat and drinking wine, just as the other Aryans, who had gone westward into Europe, were in the habit of doing; but otherwise their meals were quite simple. They were continually engaged in warfare against the black-skinned



aborigines, who were sometimes called Daityas, sometimes Asuras, and often represented as Rákshasas (monsters), or Nágas (serpents).

Gradually, however, the Aryan-Hindús became more civilised and even luxurious, as they acquired greater riches by their conquests. In the latter part of the Heroic Age, when the Aryans had conquered all Northern India, or *Aryavartta*, as far as Bengal, and had made slaves of all those aborigines who had not been killed or driven away, there appears to have been a great deal of wealth and luxury in the palaces of the Mahárájás; the nobles were rich and powerful; the merchants and the industrial classes had become wealthy, and under the name of *Vaisyas* formed one of the three higher or 'twice-born' castes of which we shall speak presently.

§ 5. *Legends of the Heroic Age.*—It was said above that most of the legends of the Heroic Age have been preserved in the great epic poems, the *Rámáyana* and the *Mahábhárata*. The former is devoted to an account of the exploits of the hero Ráma, a scion of the royal solar (or *sun-descended*) race of Ayodhyá or Oudh. The childhood and youth of Ráma, his marriage with the beautiful Sítá, and his banishment to the great forest of Dandaka (the jungles of Central India), are all described in most beautiful and glowing language; but the part that is historically most important is that which describes the invasion of Southern India and Lanká, or Ceylon, by the Aryan conqueror Ráma. Ráma was afterwards worshipped as an incarnation of Vishnu.

The grand poem called the *Mahábhárata* contains a vast number of legends, of which the chief is that of the great war between the *Pándus* and *Kurus*, two branches of a royal family, said to be descended from the moon, and hence called the Lunar Dynasty. The war was to determine which branch should obtain the empire of *Hastinapura*, a town near the modern site of Dehli. Krishna, regarded (like Ráma) as an *Avatár*, or incarnation of Vishnu, was an

ally of the Pándus, and is one of the most important characters in the *Mahábhárata*. The decisive battle lasted for eighteen days, and was fought on the field of *Kurukshetra* ;\* and the poem records that in this battle appeared, as allies on one side or the other, the ancestors of most of the princes of India of later times. The five Pándava princes were triumphant; but shortly afterwards they retired to the Himálayas with their joint-wife Draupadí, and were translated to heaven by the god Indra.

---

### CHAPTER III.

#### MANU, THE GREAT LAWGIVER OF THE HINDÚS.

§ 1. The Bráhmanic Age. § 2. The Laws of Manu. § 3. The Hindú Schools of Philosophy.

§ 1. *The Bráhmanic Age*.—When the Aryan-Hindús had thoroughly conquered the whole of North India from the Indus to Bengal, and great Hindú empires had been established in various parts of the country under Mahárájás descended from those conquerors, the Heroic Age may be said to come to an end; and it was succeeded by a period of peace and prosperity, marked chiefly by the wonderfully-increased influence of the *Bráhmans*, who now became by far the most powerful class amongst the Hindús. Hence this period of Indian history, following the Heroic Age, is sometimes called the *Bráhmanic Age*; it lasted from a very early time (*how early we do not know*) to about 300 B.C.

§ 2. *The Laws of Manu*.—The manners and customs of

\* The site of Kurukshetra is the plain south of Ambálah, on the road to Dehli, near the famous battlefield of Tháneswar [*see Chap. IX.*] Further south, still on the road to Dehli, is the famous battlefield of Pánapat [*see Chap. X.*] North of Ambálah was the ancient fortress of Sirhind [*see Chap. IX.*]

the Hindús during the Bráhmánic Age are fully illustrated and described in one of the *Smritis*, or *Dharmasástras*, called the *Mánava Dharmasástra*, or *Laws of Manu*.

NOTE.—The religious writings of the Hindús are divided into *Sruti*, to which the Vedas belong, and *Smriti*, including all the other writings regarded as sacred, but not possessing that divine authority ascribed to the Vedas.

Of the great lawgiver Manu himself we know nothing certain, but his laws give us a good general view of Hindú society as it existed during the Bráhmánic period.

The distinct and authoritative settlement of the caste system is one of the most prominent features of the laws of Manu. The four castes were: (1) the Bráhman, or priestly caste; (2) the Kshatriya, or military caste; (3) the Vaisya, or industrial caste; (4) the Sudra, or servile caste. The first three castes were called 'twice-born,' and all the laws tend to their elevation and to the depression of the Sudras.

The most striking points in the caste system as it existed at the time of these laws were:—

*First*, the extraordinary dignity and sanctity accorded to the Bráhmans, for whose good all other persons and all things were thought to be made; some of their privileges were also enjoyed, but in a far smaller degree, by the Kshatriyas and Vaisyas.

*Secondly*, the bitter contempt and even hatred felt and displayed against the Sudras; their only duty was to serve the other castes, and especially the Bráhmans; but if they were unable to obtain any service, then they were allowed to earn a precarious subsistence (but never to get rich) by means of handicrafts. This degraded condition of the Sudras seems to indicate that they were the remains of conquered races, the conquerors being the 'twice-born.'

*Thirdly*, the absence of any provision for the regular performance of the mechanical arts and handicrafts, when the Sudras were able to find service as prescribed in the

law. These functions were probably performed, as now, by the *mixed castes*—*i.e.* the castes formed by intermarriages between the four original castes.

It may be noted that the Kshatriya and Vaisya castes are said by some to be now extinct; though the Rájputs and a few other tribes claim to be descended from the former, and a few industrial tribes call themselves Vaisyas. The great majority of Hindús now belong to the mixed castes, which castes maintain their caste distinctions with even more care than was formerly exhibited by the original castes.

The government in the various States was under a Rájá, whose power was despotic, according to the arrangements of Manu, except that he was bound to abide by the advice of the Bráhmans. It is a noteworthy fact that as the power of the Bráhmans increased, the jurisdiction of the Rájás became more despotic. Under the king were the lords of 1,000 villages; under each of the latter<sup>a</sup> were lords of 100 villages,—the hundred villages corresponding to what is now called a Parganah. Under these again were the headmen of the villages, the *Mandals* or *Patels*; and all these officers were regarded as officers of the Rájá.

In the village communities the system of administration seems to have been almost identical with that which has prevailed in India for ages. The headman settled with the Rájá the sum to be paid as revenue, apportioned these payments amongst the villagers, and was answerable for the payments and for the good conduct of the village. He held a portion of land rent-free, and he also received fees from the villagers, and was sometimes paid a salary by the Government. In all disputes he acted as umpire, assisted by arbitrators named by the disputants. The headman was assisted by various other officials, of whom the chief were the accountant and the watchman; all these officials were paid by fees, by assignments of rent-free land, and sometimes by salaries.

The Laws of Manu regarding crimes were very rude,

but not cruel; those regarding property were fair and good; and in both, directions were given about the most minute matters of daily life. The worst points were the favour shown to the higher castes and the oppression of the Sudras.

High regard for immemorial custom is an important feature in the Laws of Manu. The marriage laws were fair and just; the wife was commanded strictly to obey her husband, and other women to obey their natural guardians; but every provision was made for the welfare of the female sex. Bráhmans were ordered to divide their lives into four portions; in their youth they were to be students, and to observe celibacy; in the second portion of their lives they were to live with their wives as householders, and discharge the ordinary duties of Bráhmans; in the third portion they were to live as hermits in the woods, and submit to very severe penances; in the fourth they were to engage solely in contemplation, and were freed from all ceremonial observances. The arts of life in this period, though still in a simple state, were not rude; and the numerous professions spoken of (goldsmiths, carvers, artists, &c.) show that the people possessed most things necessary to civilisation.

§ 3. *The Hindú Schools of Philosophy.*—The Hindús have always been fond of the study of philosophy; and it is probable that this study much influenced the national mind during the Bráhmanic period, and had some share in inducing them to accept Buddhism [see next chapter]. Six great sects or *schools* of philosophy were founded amongst the Hindús at various unknown times. These six *Darsanas* were: (1) the *Sánkhya* system, founded by Kapila; (2) the *Yoga* system of Patanjali; (3) the *Nyáya* system of Gautama; (4) the *Vaiseshika* system of Kanáda; (5) the *Purva-Mimánsá* of Jaimini; and (6) the *Uttara-Mimánsá* or *Vedánta* of Vyása.

## CHAPTER IV.

## BUDDHA AND BUDDHISM.

§ 1. Buddha, a great Reformer. § 2. The spread of Buddhism.

§ 1. *Buddha, a great Reformer.*—About the middle of the 6th century B.C. (*i.e.* about 550 B.C.), a young prince was born to the Rájá of Kapilavastu, a kingdom probably situated in Gorákhpur or Nepál, at the foot of the Himálaya Mountains, north of Oudh. This prince was named *Sákya Muni*, or *Gautama*, and he was afterwards known as BUDDHA, or the Enlightened. He belonged of course to the Kshatriya or soldier caste, but from his youth upwards he was much addicted to study and contemplation. At an early age he left his father's palace in order to become a devotee, first as a disciple of the Bráhmans, and afterwards in a lonely hermitage. Finally, he devised a new religion, which, under the name of *Buddhism*, afterwards became the chief religion in India for about a thousand years, and which is still the religion of about one-third of the human race. He now claimed the title of *Buddha*, and spent the rest of his life in preaching the doctrines of this new religion, in teaching that all men are really equal, without respect to caste, and that salvation is to be attained by indifference to worldly pleasures and desires, and by the practice of the great virtues of truth, purity, honesty, and (above all) *maitri*, or charity and benevolence towards all created beings. The great aim of Buddhism was to obtain *Nirvána* or annihilation, by which alone, according to the teachings of Buddha, man can obtain salvation from human passions and sorrows, and from the eternal transmigrations of the soul. The pure and simple morality of Buddhism commended it to the people; and before the death of Buddha it is probable that a great part of Bihár and the neigh-

bouring provinces belonged to the new religion—the King of Magadha [*see next chapter*] being one of the converts

§ 2. *The Spread of Buddhism.*—The doctrines of Buddha rapidly spread into other parts of India; and afterwards into Tibbat, Burmah, Siam, Ceylon, and China. A Buddhist Council, or meeting of the chief followers of the faith, was held shortly after his death. Another council followed it; and a third was held in the seventeenth year of the reign of King Asoka [*see Chap. VI.*], when Buddhism had become the state or royal religion of India. At one or other of these councils the Sacred Books or Holy Scriptures of the Buddhists were drawn up. They were called the *Tripitaka*, or *Three Baskets*.

## CHAPTER V.

### THE GREEKS IN INDIA.

§ 1. The Invasion of the Panjáb by the Persians. § 2. The Invasion of Alexander the Great. § 3. The Invasion of India by Seleucus. § 4. The Bactrian Greeks. § 5. Greek Accounts of the Ancient Hindús.

§ 1. *The Invasion of the Panjáb by the Persians.*—During the lifetime of Buddha, a great king of the Persians, named *Darius Hystaspes*, invaded the Panjáb. He crossed the Indus by a bridge of boats, which was built for him by his Greek admiral, Skylax. He succeeded in conquering a part of the Panjáb, which he formed into a Persian *satrapy*, that is, a province governed by a *satrap*, or viceroy.

§ 2. *The Invasion of Alexander the Great.*—Nearly two hundred years afterwards the Empire of Persia was conquered by the Greeks under Alexander the Great, King of Macedon; and in the year 327 B.C. Alexander proceeded to invade India.

In his march through the Panjáb he had to cross the river Jhelam, near a place named Gujarát, in modern times

famous as the scene of the final great defeat of the Sikhs by the English in 1848 [see Chapter XXXII.] Here he was met by the combined armies of the Rájás of this part of India, commanded by a prince belonging to the *Paurava* dynasty, who was called by the Greeks *Porus*. In the great battle that followed the Indian army was more numerous than the Greek, and had moreover the advantage of two hundred elephants and three hundred war-chariots. The Indians fought bravely, according to the account of the Greeks; but they were unable to withstand the discipline of Alexander's army. The two sons of Porus were killed, and his army utterly routed. Alexander, pleased with the courage of Porus, treated him kindly. He not only restored him to his kingdom, but also enlarged its extent; and Porus was henceforth a faithful ally of the Greeks.

After this Alexander wished to press on and conquer the great Empire of Magadha, of which we shall hear in the next chapter; but he found so much difficulty in conquering the Panjáb, that the Greek soldiers refused to march further than the banks of the Satlej, and Alexander was compelled to return to his Persian dominions. He himself, with part of his army, marched back through the deserts of Bilúchistán; whilst the rest of the army, under the great admiral Nearchus, went home by sea from the mouth of the Indus through the Persian Gulf to the river Euphrates.

§ 3. *The Invasion of India by Seleucus.*—After the death of Alexander, one of the best of his generals, named Seleucus, seized on a part of his Asiatic conquests, and determined to renew Alexander's attempt to conquer India. Chandragupta [see next chapter], called by the Greeks Sandracottus, was at this time the King of Magadha, and the richest and most powerful monarch in India; and Seleucus actually marched as far as the Ganges in order to attack him. A treaty, however, was made by which Seleucus agreed to give Chandragupta his daughter in marriage, and gave up to him the provinces east of the Indus in return for a tribute of fifty elephants.



§ 4. *The Bactrian Greeks.*—Bactria was the name of that province of the Greek empire in Asia that was north of Afghánistán; it is now called Balkh. Under the successors of Seleucus the Greek governors of Bactria became kings, and for some centuries the kings of Bactria maintained a powerful empire in this part of Asia, which often included large portions of the west and north-west of India. Ultimately, a dynasty of Bactrian kings, who all bore the name of *Sotér*, were driven out of their northern dominions into India; and for many years they ruled over an empire which included Sindh, part of the North-West Provinces, the Panjáb, and Afghánistán.

§ 5. *Greek Accounts of the Ancient Hindús.*—The most striking points about the Greek accounts of the state of India at this time are:—

(1) Their general agreement with the accounts in Manu; (2) the little change that has since occurred during two thousand years; (3) the favourable impression which the manners and condition of the Hindús made on the Greeks. The men are described as braver than any Asiatics whom the Greeks had yet met, and singularly truthful. They are said to be sober, temperate, and peaceable; remarkable for simplicity and integrity; honest, and averse to litigation. The practice of widows becoming *satí* had already been introduced, but probably only partially; for it is spoken of by Aristobulus as one of the extraordinary local peculiarities which he heard of at Taxila.

---

## CHAPTER VI.

### THE TRIUMPH AND DECLINE OF BUDDHISM.

§ 1. Chandragupta, King of Magadha. § 2. Asoka. § 3. The Decline of Buddhism. § 4. The Jainas.

§ 1. *Chandragupta, King of Magadha.*—We have already had occasion to speak once or twice of the kings of Ma-

gadha or Bihár. Their capital was at Patna, on the Ganges, then called Pátaliputra. We have mentioned a king of Magadha, who was one of the converts of the great Buddha himself; and another king of Magadha, whose power and riches attracted the envy of Alexander the Great. The name of this king was Nanda, the Rich, and he was succeeded by the famous CHANDRAGUPTA, the founder of the great Mauryan dynasty of kings, who was the first to bring all North India under one umbrella. Chandragupta was said to be a man of low origin, who succeeded in mastering the Panjáb after the retreat of Alexander the Great, and ultimately possessed himself of Nanda's empire in Magadha. He subsequently married the daughter of the Greek King of Syria, Seleucus; and during his prosperous reign of twenty-four years (from 315 to 291 B.C.), he conquered a considerable portion of Northern India.

§ 2. *Asoka*.—The conquests of Chandragupta were continued by his son; but the greatest monarch of the whole dynasty, and indeed the greatest monarch of ancient times in India, was Chandragupta's grandson, ASOKA. He ascended the throne of Magadha about the year 263 B.C., and reigned for about forty years, until 223 B.C. During his rule Buddhism became the state or royal religion of the empire, having been proclaimed as such at the third great Buddhist Council [*see* Chap. IV., § 2], held under the patronage of Asoka, in the seventeenth year of his reign. Many inscriptions made by order of Asoka have been recently discovered in various parts of India, containing some of his laws and proclamations. These are called the *edicts* of Asoka, and prove that his kingdom extended at least to Orissa and the eastern parts of the Dakhin, on the one side of India, and to the west of Gujárát and to the extreme north of the Panjáb, on the other side.

§ 3. *The Decline of Buddhism*.—The Mauryan line of kings reigned for more than a hundred years in Bihár, and was succeeded by other powerful Buddhist dynasties in succession; and Buddhism was flourishing in Magadha as late

as the seventh century A.D., when it was visited by the Chinese Buddhist pilgrim, *Hiouen Thsang*. It is probable, however, that after the fall of the great Mauryan dynasty of Buddhists the religion of the Bráhmans began gradually to revive throughout India. Though Buddhism existed in India until the twelfth century A.D.—that is, for more than 1,300 years longer—and often was the religion of powerful kings and great states, yet on the whole it declined from this time, about 200 B.C. Whilst the great city of Kanauj had always remained devoted to Bráhmanism, the other cities and kingdoms of India one by one returned to a modified form of their earlier religion, the same form as that which is now professed by most Hindús.

§ 4. *The Jainas*.—During the decline of Buddhism another religion, called *Jainism*, was very powerful in India. In point of doctrines it was midway between Buddhism and Bráhmanism; it originated about 600 A.D., and declined after 1,200 A.D., though many *Jainas* are still to be found in various parts of India.

---

## CHAPTER VII.

### THE REVIVAL OF BRÁHMANISM.

§ 1. The Puránas. § 2. The rise of the Rájputés. § 3. Maiwár and other Rájput States. § 4. The Hindú Kings of Bengal. § 5. The Kings of the Dakhin.

§ 1. *Puránas*.—The Puránas are the later religious books of the Bráhmans. They are called *Puránas* because they profess to teach that which is ‘old’—the old faith of the Hindús. They are generally supposed to date only from 800 A.D., many of them being of much later date. But they give a view of the religion of the revival of Bráhmanism, and are mainly devoted to an interpretation of the beliefs of the various sects of worshippers of Vishnu, Siva,

&c. Besides this, they are storehouses of mythological and legendary stories; they contain not only genealogies and lives of gods, but also genealogies of kings and heroes; and from some of the latter gleams of historical truth may be derived.

The Puránas are eighteen in number. Though teaching a veneration for the Vedas, the religion is quite different from the Vaidik, and also from that of the Darsanas. It represents the popular Bráhmanical religion of India. Three gods, Brahmá the Creator, Siva the Destroyer, and Vishnu the Preserver, are recognised; though the worship of Brahmá is neglected. Deified heroes, such as Ráma and Krishna, are worshipped as incarnations, or *avatárs*, of Vishnu; and there are also an infinite number of lesser gods.

§ 2. *The Rise of the Rájputés.*—Of the many centuries during which Bráhmanism was gradually driving Buddhism out of India, the history is so uncertain and obscure that we shall not dwell upon it at length. The period was marked by the rise and progress of a large number of Rájput principalities, not only in that part of India which is now called Rájputána, but also throughout the north of India. Some of these Rájput principalities still exist, such as Maíwár or Udaipur, and Jodhpur or Marwár; and from the chronicles, which are preserved in the families of the chiefs of these states, some accounts of their early history have been preserved.

Most of these early Rájput principalities were devoted to Bráhmanism; and the Rájput princes were doubtless the chief auxiliaries whom the Bráhmans used in recovering their power over India. This is probably the meaning of the legend in the Puránas, which says that the ancestors of the Rájputés were miraculously created in order to drive the enemies of the Vedas out of the land. The legend, which is called the 'legend of the *Agnikulas*,' is as follows:—When the holy Rishis, or sages, who dwelt on Mount Abú, complained that the Vedas were trampled un-

der foot, and that the land was in the possession of Rákshasas (or Buddhists), they were ordered by Brahmá to re-create the race of Kshatriyas, who had been extirpated by Parasu Ráma. This was effected by purifying the 'fountain of fire' with water from the Ganges, when there sprang from the fountain four warriors, called the *Agnikulas*, or generation of fire, who, amidst many marvels, cleared the land of the Rákshasas. Many of the modern Rájputés claim descent from these Agnikulas, who thus propagated Bráhmanism.

For some centuries during the period of which we are speaking the most powerful family in India, and the greatest of all the Rájput dynasties, was called *Andhra*. Branches of this great family reigned in Magadha (whence they had expelled the Buddhist kings), in Warangal, in that part of the Dakhin called Telingánah, south of Orissa, and also in Ujjáin, in Málwah,\* which was the most famous city of India at that time. The greatest king of the Andhra dynasty was the heroic VIKRAMÁDITYA, King of Ujjáin. He is said to have sprung from the Pramaras, the chief race of the Agnikulas; and innumerable legends are told of the extent of his conquests, of his bravery and virtue, of the beauty of his throne, and the magnificence of his court. Some of these legends are doubtless true of Rájá Vikramáditya himself; whilst others probably belong to the lives of other great kings of ancient times, whose names had been forgotten by the old historians, or had never been known to them, so that they assigned all the grandeur and all the conquests to Vikramáditya. These old historians say that he was unequalled in wisdom, justice, and valour, and that he had spent a large part of his life in travelling through various countries as a *faqír*, in order to learn the wisdom and arts of foreign nations. It is said that he was fifty years old

\* Ujjáin, in Málwah, on the river Síprá, is now included in a detached portion of the dominions of Mahárájá Sindia [see Appendix, Part I.] in the Central India Agency.

before he attempted to make any conquests; and that then, within a few months, he subdued the countries of Málwah and Gujarát, and soon became Mahárájá Adhíráj of India [see next sec.] In the midst of all the grandeur of his court he lived a life of the strictest temperance; he slept upon a mat, and the only furniture of his room was an earthen pot filled with pure water. The great poet *Kálidása*, who wrote the famous drama called *Sakuntalá*, and the beautiful lyric poem called *Meghadúta*, was one of the learned who adorned his court, and who were therefore called its 'gems.' The era of Vikramáditya, 57 B.C., is still widely current in Hindústán; in the Dakhin the era of *Sáliváhana*, 77 A.D., is sometimes used. *Sáliváhana* was a great protector of Bráhmans, who was king of Patan, on the river Godávarí.

§ 3. *Maíwár and other Rájput States*.—The name *Maíwár* is a contraction of *Madyawár*, and means the 'Central Region;' and its princes ruled, at a later period, before the invasion of the Muhammadans, over a large tract of country in Rájputána and Málwah. They belonged to the Géhlot family of Rájputés, who had ruled successively at Kanauj and at Vallabhi, in Gujarát. The Gehlot Rájputés were driven out of Vallabhi by an invasion of Persians about the year 500 B.C.; but the Gehlot prince, who was called *Goha*, married the daughter of the Persian king, and established the Gehlot dynasty in Maíwár. The descendant of Prince Goha still reigns in Maíwár as the Maháráná of Udaipur, who is one of the great feudatory chiefs of the British Indian Empire.

Besides Maíwár there were many other great Rájput States both in Hindústán and in the Dakhin; and at the time of the Muhammadan invasions these Rájput Rájás, with the King of Bengal, commanded the allegiance of all the Hindú principalities of Northern India. Sometimes one of these kingdoms became much more powerful than any of the others, and then its king was called MAHÁRÁJÁ ADHÍRÁJ, or Lord Paramount; sometimes the King of Maíwár was Mahárájá Adhíráj; sometimes the King of Ajmír,

who was a Tuar Rájput; sometimes the King of Dehli, who was a Chohan Rájput; sometimes the King of Kanauj, who was a Ráhtor Rájput;\* and sometimes the King of Patan in Gujarát, who was a Salonkhya Rájput.

§ 4. *The Hindú Kings of Bengal.*—It is said that, from the times of the *Mahábhárata* to the period of the Muhamadan invasion in A.D. 1203, four dynasties of kings reigned in Bengal. Of these, the last but one was a series of princes whose name was Pál, who reigned from the eighth to the latter part of the tenth century. They are thought to have been Buddhists. Of one Rájá of this family, Deva Pál Deva, it is stated that he reigned over the whole of India, and that he had even conquered Tibbat. This statement probably simply means that this Rájá was acknowledged as Mahárájá Adhíráj. The capital of the dynasty was at Gaur; it was afterwards transferrd to Nuddea (Nadiyá or *Navadwipa*).

The Pál dynasty was succeeded by another line of kings called Sena. About 964 A.D. a king belonging to this family reigned in Bengal named Adisúra, who invited five Bráhmans from Kanauj to settle in Bengal. The Bráhmans came, each attended by a Káyastha. These are said to be the ancestors of the five high classes of Bráhmans and Káyasthas in Bengal. Adisúra was probably the founder of the Sena dynasty.

One of the Sena kings, named Ballála Sena, settled the precedence of the descendants of the five Kanaujya Bráhmans. The last was Lakhmaniyá, or Su Sena, driven out from Nadiyá by Bakhtiár Khiljí [*see* Chap. XI., § 3].

§ 5. *The Kings of the Dakhín.*—Far away in the south of India several powerful kingdoms existed during this period, of which the only ones we need mention are the *Pándya* dynasty of Madura and the Chola dynasty, first at Kánchipuram (Conjeveram), and afterwards at Tanjor;

\* The present Maharáná of Udaipur is descended in the direct line from the kings of Maiwár; the Mahárájá of Jodhpur from those of Kanauj; and the Mahárájás of Jaipur, Kishangarh, Bikanir and Idar are also descended from these dynasties.

and the Chera dynasty, in the extreme south and on the Western or Malabar coast.

In Orissa the Kesari or 'Lion' kings ruled for centuries at Jájpur and afterwards at Katak, and were followed by the Gangá Vansa, or 'Gangetic' dynasty. The kings of Orissa bore the title of *Gajpati*, or 'Lord of Elephants.'

## CHAPTER VIII.

### SULTAN MAHMÚD OF GHAZNI.

- § 1. Muhammadan Invasions of India. § 2. Sultan Mahmúd.  
 § 3. Decline and Fall of the Ghaznaví Dynasty.

§ 1. *Muhammadan Invasions of India.*—We have now arrived at the period when the Muhammadans first began to invade and conquer India; and from this time the history is full and clear, for the Muhammadans were always fond of the study of history, and there were always some Muhammadan writers who wrote down an account of events that occurred shortly after they happened.

As early as the year 712 A.D., and only ninety years after the foundation of the Muhammadan religion in Arabia, a Musalmán Arab, named *Muhammad Kásim*, invaded and conquered Sindh, and held it for a short time. But it was not until the end of the tenth century, when the religion of the Prophet had spread over Afghánistán and all those regions of Central Asia to the north-west of India, that the great Muhammadan invasions took place.

SABAKTIGÍN, Sultán of Ghazní, in Afghánistán (called the first of the Ghaznaví dynasty), was originally a Turkí\*

\* The wandering hordes of Tártars that inhabited the whole of Central Asia from the Caspian Sea to the north of China were divided into three great races: (1) the *Manchús*, who lived furthest to the east, in the north of China; (2) the *Mongols* or *Mughuls*, who lived in the centre, from Tibbat northward; and (3) the *Turkis*, who lived west of the Mughuls.



slave; by his bravery and abilities he rose to be monarch of a vast empire, including Afghánistán, Bیلúchistán, and Túrústán. A pleasing legend is told by some of the old historians to illustrate the kind and merciful disposition of Sabaktigín, which so much endeared him to his followers. It happened, when he was only a poor horseman in the service of the chief of Ghazní, that he was hunting one day in the forest. He saw a deer grazing with her fawn; on which, putting spurs to his horse, he rode up and seized the fawn, laid him across his saddle, and rode away home-wards. When he had gone a little way he looked back, and saw the mother of the fawn following with piteous cries and moans. The soul of Sabaktigín melted into pity; he untied the feet of the fawn and let him go. The happy mother ran away with her fawn to the forest, but often looked back, as if to thank Sabaktigín for his generosity. That very night Sabaktigín had a dream, in which he thought a celestial being appeared to him and said: 'The kindness and pity which you have this day shown to a distressed animal has been pleasing to God, and it is therefore recorded that you shall one day be King of Ghazní. But take care that greatness does not destroy your virtue, or make you less kind to men than you now are to dumb animals.'

Sabaktigín was once attacked, in the valley of Pesháwar, that leads from Afghánistán into the Panjáb, by the Bráhmán King of Láhor, named Jaipál; and in revenge he twice overran the whole of the Panjáb, and carried back a vast amount of plunder to Ghazní—having totally defeated, not only Jaipál himself, but also all his Rájpút allies, who had assembled from Dehli, Ajmír, and Kanauj, to aid in repelling the fierce invader.

NOTE.—The Bráhmán dynasty that was at this time reigning in Láhor, the chief town of the Panjáb, is sometimes called the 'Bull and Horseman' dynasty, because their coins bear the device of a bull and a horseman.

§ 2. *Sultán Mahmúd*.—In these battles between the Sultán of Ghazní and the Rájá of Láhor, there was present the young prince MAHMÚD of Ghazní, the son of Sabaktigin. He observed with keen pleasure both the great riches of the Indian Rájás, and the ease with which even the bravest of the Rájputés were slaughtered by the hardy and strong mountaineers of Ghazní; and he determined that, on succeeding his father as Sultán of Ghazní, he would devote himself to the conquest of India.

In the year 996 A.D., Sabaktigin died, and Mahmúd immediately proceeded to carry out his early determination. His earnest wish was both to possess himself of the wealth of India, and also to force the proud Rájputés to accept the Muhammadan religion; and in honour of his zeal for Islám, the spiritual head of the Mhammadans, called the Khalíf, sent him a *khilat* of extraordinary magnificence, together with the high-sounding titles of ‘Right Hand of the State, Guardian of the Faith, and Friend of the Chief of the Faithful.’ The ‘Chief of the Faithful’ was of course the Khalíf himself, who doubtless hoped that Mahmúd would diffuse the Muhammadan religion throughout India. Mahmúd hereupon vowed that ‘every year he would undertake a holy war against Hindústán.’

During the thirty-four years of his reign, Sultán Mahmúd of Ghazní invaded India seventeen times; and of these seventeen expeditions, twelve are famous. His zeal in the destruction of Hindú temples and idols obtained for him the name of ‘the Image-breaker;’ and the vast plunder which he carried away from India greatly enriched his own country, and made Ghazni the most beautiful and the wealthiest city of the age. The richest spoils were those of the great Hindú shrines of Nagarkot in the Himálayas, Thánéswar between the Saraswati and the Jamnah, and Somnáth in Gujarát; and those of the sacred city of Mathurá.

It may be noted that Mahmúd’s expeditions extended as far eastward as Kanauj in Oudh, and as far southward

as Somnáth in Gujarát; but he only made a permanent settlement in the Panjáb, where he established a Viceroy at Láhor. *This was the commencement of Musalmán dominion in India.*

The most famous of Mahmúd's expeditions were the twelfth and the sixteenth. The twelfth expedition, in A.D. 1018-19, was against Kanauj and the sacred city of Mathurá or Muttra, on the Jamnah. Mahmúd was now determined to penetrate into the heart of Hindústán. His army consisted of 100,000 horse and 20,000 foot; these were gathered from all parts of his dominions, including the recent conquests which he had made in Bukhára and Samarkhand. He marched from Pesháwar along the foot of the mountains, crossing the Panjáb rivers as near to their sources as possible; and presented himself before Kanauj. This was a stately city full of incredible wealth; and its kings, who often held the title of *Mahárájá Adhíráj*, kept a splendid court. The Rájá threw himself on the generosity of Mahmúd, who admitted him to his friendship, and after three days left his city uninjured.

From thence he advanced to Mathurá, sacred as the birthplace of Krisná; which was given up to the soldiers for twenty days. Its temples struck Mahmúd with admiration, and kindled in him the desire to cover the barren rocks of Ghazní with similar edifices. Hindú slaves after this were sold in the army of the conqueror at two rupees each.

The sixteenth expedition (which was also the last, except a small and unimportant one a little later) was undertaken by Mahmúd in 1026-27 A.D., against the famous temple of Somnáth in the Gujarát peninsula. The march was long, including 350 miles of desert; and Mahmúd made extraordinary preparations for it. He passed through Multán, and thence across the desert to Anhalwára or Nahrwála, the ancient capital of Gujarát; whose Rájá, named Bhím, fled before him. The struggle before Somnáth was terrible, and lasted three days. The Rájput

princes assembled from all parts to defend their holiest shrine ; but their desperate valour was unavailing against the bravery and enthusiasm of Mahmúd and his veterans. The treasure obtained was immense ; some of the Muhamadan historians say that the image of Somnáth (which the Bráhmans had offered to ransom by the payment of many crores of gold coins), when broken by Mahmúd's own hand, was found to contain a mass of rubies and other precious stones far exceeding in value the offered ransom.

An interesting story is told of Mahmúd to show his magnanimity and the readiness with which he accepted good advice even when it was disagreeable. It is said that some Biluchi robbers having taken possession of a strong fortress on the road by which merchants travelled from Ghazní into Persia, were in the habit of plundering all the caravans that passed that way. One day they robbed a body of merchants, and killed a young man of Khorásán, who was of their number. His old mother complained to Mahmúd, who told her that such accidents occurred in that part of the country because it was too far from his capital for him to be able to prevent them. The old woman replied, 'Keep no more territory than you can manage properly.' The Sultán was so much struck by the justice of this remark, that he ordered a strong guard to be furnished to all caravans traversing that road ; and proceeded to extirpate the robbers that infested it.

Another well-known story that is told of Mahmúd shows his character in a less favourable light ; for it shows that his avarice was even stronger than his sense of justice. *Ferdausi* [see Appendix] was one of the greatest poets of the world, and was much encouraged by Mahmúd, who was very fond of poetry. Ferdausi at length determined to write a grand heroic poem, which should make his name and that of his patron Mahmúd famous throughout all ages ; and Mahmúd in a fit of generosity declared he would give him a gold muhur (sixteen rupees) for every verse of the

poem. On this promise, the great poet went away, and soon returned with the *Sháh Náme*, a poem which will be famous as long as the Persian language exists. The poem contained no less than sixty thousand verses; and Mahmúd, repenting of his former generosity, meanly offered Ferdausi only sixty thousand rupees, or one-sixteenth of the sum promised. Ferdausi indignantly refused the offer, and retired from Court. It is said that Mahmúd was afterwards anxious to atone for his meanness by paying the full amount; but that when his messengers arrived with the gold at the house of Ferdausi, they met his dead body, which was being carried out for interment.

§ 3. *Decline and Fall of the Ghaznaví Dynasty.*—The descendants of Mahmúd reigned in the Panjáb for more than a hundred and forty years after his death, though long before that time they had been driven out of their dominions in Central Asia. They were at length conquered by the chieftains of Ghor, which was a hill territory in Afghánistán between Ghazní and Persia; and the last of the race was killed in prison, just before the conquest of Hindústán by Muhammad of Ghor. During this period, the Rájput Kings of Ajmír, Dehli, Kanauj, Maíwár, and Anhalwára or Gujarat, were the rulers of Northern India; and were often fighting with one another for the supremacy.

---

## CHAPTER IX.

### MUHAMMAD GHORI, AND THE CONQUEST OF HINDÚSTÁN BY THE MUHAMMADANS.

§ 1. Prithví Rájá. § 2. Shaháb-ud-dín or Muhammad Ghori.  
 § 3. The decisive battle of Tháneswar. § 4. Completion of the Muhammadan conquest of Hindústán.

§ 1. *Prithví Rájá.*—Of all the princes of Northern India who were reigning at the end of the twelfth century, by far

the greatest and most famous was the King of Ajmír and Dehli.

Prithví Rájá, or Rái Pithaura, represented the flower of Rájput chivalry ; and has always been one of the favourite heroes of the Hindús. His mother was a Tuár Rájput Princess of Dehli ; his father was Someswar, an heir of the Choháns of Ajmír. Jaichand, Rájá of Kanauj, was his cousin, being the son of another Tuár princess, sister of Prithví's mother ; Prithví, however, notwithstanding the opposition of Jaichand, had succeeded to the two thrones of Dehli and Ajmír. His praises are sung in the poems of Chand Bardai, his devoted admirer and friend.

§ 2. *Shaháb-ud-dín or Muhammad Ghori*.—But soon the heroic Prithví had to meet an enemy more formidable than any that the Hindús had yet encountered. The fierce and gigantic Afgháns of Ghor had already conquered Multán and the Ghaznaví Kings of Láhor. They were under the command of a bold and determined soldier named *Shaháb-ud-dín*, better known in history as MUHAMMAD GHORI, who was joint Sultán of Ghor with his more peaceful brother Ghiás-ud-dín, and who, though he had been once defeated in an attack on the Rájputs of Anhalwára, was bent on effecting the conquest of Hindústán. In 1191 the Ghorian Sultán advanced from Láhor across the Satej in the direction of Dehli, and captured the fortress of Sirhind, north of the modern Ambálah [see note on page 18]. Prithvi marched out to meet him, at the head of a mighty army of Chohán Rájputs and their allies ; and a hard-fought battle took place at a village called *Tiráorí* near Tháneswar [see note on page 18]. A Muhammadan historian gives the following brief account of this battle :—‘ The battle-array was formed ; and the Sultán Shaháb-ud-dín, seizing a lance, made a rush upon the elephant which carried Gobind Rái of Dehli (one of Prithví's chief heroes). The latter advanced to meet him in front of the battle ; and then the Sultán, who was a second Rustam and the Lion of the age, drove his lance into the mouth of the Rái, and

knocked two of the accursed wretch's teeth down his throat. The Rái, on the other hand, returned the blow and inflicted a severe wound on the arm of his adversary. The Sultán reined back his horse and turned aside, and the pain of the wound was so insufferable that he could not support himself on horseback. The Musalmán army gave way, and could not be controlled. The Sultán was just falling, when a sharp and brave young Khiljí Afghán recognised him, jumped upon the horse behind him, and clasping him round the body, spurred on the horse and bore him from the midst of the fight. When the Musalmáns lost sight of the Sultán, a panic fell upon them; they fled and halted not until they were safe from the pursuit of the victors.'

§ 3. *The decisive Battle of Tháneswar.*—Prithví Rájá, after this glorious victory, set to work to form a great confederation of all the Rájput States, so that he might be able to renew his successes against the dreaded Afgháns if they should return. He was so far successful that no less than 150 Rájput princes followed his banners, when he marched out a second time to meet Muhammad Ghorí; but the persistent jealousy of Prithví's cousin, Rájá Jaichand of Kanauj, greatly weakened the Hindú cause.

In the meantime Muhammad had returned to Ghor, and had spared no pains to make his army invincible. The punishment he is said to have inflicted on those *Umarás* or chiefs who had run away from the battle-field at Tiráorí is very amusing. He forced them to walk round the city of Ghor with their horses' food-bags, filled with barley, hanging about their necks as if they were donkeys—at the same time forcing them to eat the barley or have their heads struck off; and most of the *Umarás* preferred to eat the barley. In the following year Muhammad Ghorí again advanced upon Dehli burning to avenge his disgrace; and again the Musalmán and Hindú armies met on the field of *Tháneswar*, 1193 A.D. One hundred and twenty thousand horsemen bearing heavy armour, and forty thousand light armed cavalry, followed the Muhammadan leader to win

for him the land which he claimed by right of the conquests of Mahmúd of Ghazní, and to force the haughty Rájputs to accept the religion of the Prophet. On the other hand, hundreds of thousands of brave Rájputs in the army of Prithví felt that they were fighting for their homes, their country, their religion, and all that was dear to them. They fought with the desperate valour of patriots; but all was of no avail against the hardy and well-disciplined veterans of Muhammad Ghorí. Gobind Rái, who had wounded the Sultán in the former battle, was killed in the middle of the contest; and it is said that Muhammad recognised the head of his old foe by the two teeth which he had himself broken. When at length Prithví saw that the day was against him, and that the Hindús were hopelessly routed, he alighted from his elephant; and mounting a horse, he galloped away from the battle-field, in the hope of collecting his scattered forces for another attempt at resistance. He was, however, very soon captured and put to death; and the Muhammadan Empire in India was firmly established by this one battle.

§ 4. *Completion of the Muhammadan Conquest of Hindústán.*—The Rájá Jaichand of Kanauj, traitor not only to his cousin Prithví but also to his country, paid dearly for his folly; for in the following year (1194) he was totally defeated by Muhammad Ghorí in a great battle at Chandrawár in the Doáb (now Fírúzábád, in the Agra division). Meanwhile Dehli and other Rájput capitals had been reduced by Kutb-ud-dín. Kutb-ud-dín, famous as the Muhammadan general who completed the conquest of Hindústán, had been the slave and was now the chief commander of the Sultán Muhammad; and the latter had such confidence in Kutb's abilities and loyalty, that he left him as Viceroy in India, whilst he himself went back to Afghánistán. Thirteen years later, Muhammad returned to India; and was assassinated in the Panjáb by a band of Gakkhars, an aboriginal tribe living in that province. In the meantime, Kutb and some other Musalmán generals had



completely conquered the Hindús of Northern India—Muhammad Bakhtyár Khiljí being the conqueror of Bengal and Bihár [see Chap. XI., § 3]; and now, on the death of the Sultán Muhammad, Kutb-ud-dín became Sultán of Dehli and of Hindústán. He was an accomplished warrior; but he was especially famous for his generosity, which earned for him the surname of ‘Bestower of Lakhs.’ Long after, even in the time of Akbar, when a man was to be praised for his generosity, they would say of him ‘he is as generous as Kutb-ud-dín.’

---

## CHAPTER X.

### THE PATHÁN OR AFGHÁN SULTÁNS OF DEHLI.

§ 1. The Slave Kings of Dehli. § 2. The Khiljí Kings of Dehli.  
 § 3. The Tughlak Kings of Dehli. § 4. The Sayyid and Lodi Dynasties.

§ 1. *The Slave Kings of Dehli.*—Sultán Kutb-ud-dín, because he had been one of the slaves of Sultán Muhammad Ghori, was called ‘the Sultán, the slave of the Sultán of Ghor;’ and as in like manner his successors were either slaves or the sons of slaves, the dynasty was called ‘the dynasty of the slaves of the Sultáns of Ghor’—or shortly, the ‘Slave Kings.’ They reigned for nearly a hundred years, until the year 1290 A.D.; and during this period nearly every vestige of the Hindú power in Northern India was destroyed; whilst the Muhammadan generals who had conquered Sindh, Bengal, and other remote provinces, though they often rebelled and endeavoured to make themselves independent, were generally kept in close subjection to the imperial throne of Dehli. The most famous of the sovereigns that reigned during this period were ALTAMSH, his daughter RAZÍAH (the only Empress that ever reigned alone in Dehli), and BALBAN.

Altamsh was the greatest of all the Slave Kings. He reduced to submission both the Muhammadan king of Sindh, and also the Khiljí chiefs who had succeeded Muhammad Bakhtýár Khiljí as rulers of Bengal. He also subdued all the most important Hindú principalities in Hindústán; and so firmly established his power, that his daughter, three of his sons, and one grandson inherited it in their turn. He ruled from 1210 to 1235 A.D.

Razíah, who was always called *Sultán*, just as if she had been a man, was a woman of wonderful energy and ability, and seemed at first to have inherited all that capacity for government which had distinguished her father Altamsh. She, however, displeased all her nobles by showing undue favour to an Abyssinian slave in her court; and she was at length deposed and put to death, to make room for one of her brothers.

Balban was the vazír of the last of the sons of Altamsh, and had himself married one of the daughters of that monarch. He was a man of unsparing rigour, and kept his army in a high state of discipline. The most important event of his reign was the rebellion of Tughral, whom he had made governor of Bengal; who in 1282 A.D. assumed independence under the title of *Sultán Mughis-ud-dín Tughral*, and succeeded in defeating two several armies sent to subdue him. At length the *Sultán* marched against him in person; and one of his commanders, named Muhammad Sher, coming upon the forces of the rebel somewhat unexpectedly, dashed upon his camp with the most astonishing bravery, though at the head of only forty troopers. The rebels thought that they were attacked by the whole imperial army, and took to flight. Tughral was overtaken, and his head was struck off and brought to the *Sultán*, who now confided Bengal to the care of his second son, Bughrá Khán. By the death of his elder brother, Bughrá Khán became heir to the empire, and was begged by Balban to come back to Dehli; but he preferred his quiet and secure rule in Bengal, and ultimately his eldest

son Kaikubád became emperor, whilst Bughrá himself remained at Lakhnautí as king of Bengal.

A wicked and ambitious vazír of the Emperor Kaikubád, named Nizám-ud dín, endeavoured to sow discord between the father and son, because Bughrá Khán had warned his son against the machinations of the wicked vazír, and remonstrated with Kaikubád about his licentious habits. The result was that the father and son met, each at the head of an army, in the plains of Bihár. For two days the armies remained encamped near each other; on the third day, the old King of Bengal wrote a letter to his son with his own hand, begging for an interview. At first the wicked vazír succeeded in preventing this interview; and even when it was arranged, he persuaded the weak young Kaikubád that it was necessary for his dignity as Emperor of Hindústán, that his father the King of Bengal should first prostrate himself three times before him. At length the time for the meeting arrived. The son proceeded first to the Darbár tents with great pomp; then the aged father approached slowly, and as soon as he came in sight of the throne, made his first prostration: as he came nearer, he made the second prostration; and when he arrived at the foot of the throne, was about to make the third; when the prince, deeply affected at the humiliation of his father, and stung with remorse at his own undutiful conduct, rushed into the old man's arms; and after tenderly embracing him and imploring his forgiveness, forced him to sit on the throne, whilst he himself took a respectful place below. The designs of the wicked vazír were thus frustrated, and he shortly afterwards died by poison.

Bughrá Khán after this reigned peaceably in Bengal until his death, 1292 A.D.; but his unfortunate son Kaikubád was deposed and assassinated in 1290 by Jalál-ud-dín, the first emperor of the Khiljí dynasty.

§ 2. *The Khiljí Kings of Dehli, and the Conquest of the Dakhin.*—The Khiljí tribe were nominally Afgháns or Patháns; though really they were Turkís [see note on page

32] who had long settled in Afghánistán, and who aided in the Muhammadan conquest of India. Jalál-ud-dín, who was the head of this tribe, was vazír of the Sultán Kaikubád; and he ultimately dethroned and killed his master. The Khiljí dynasty only ruled for thirty years, from 1290 to 1320 A.D.; but this period is an important one, for during the reigns of Jalál-ud-dín and of the ferocious and bloodthirsty ALÁ-UD-DÍN KHILJÍ (nephew and murderer of Jalál-ud-dín), the Muhammadan armies of Dehli conquered the Dakhin.

NOTE.—The three chief states of the Dakhin at that time were Maháráshtira, capital *Deogiri* (afterwards called Daulatábád); Telingánah, capital *Warangal*; and *Dwára Samudra*. Deogiri was situated in the north-west of what are now called the territories of the Nizám of Haidarábád [see Chapter I., § 3, (*k*)]; and was still governed by Rájput Rájás. Warangal was in the north-eastern part of the same territories, and was under the rule of the Andhra Rájás of Rájput descent [see Chapter VII., § 2]. Dwára Samudra was in North Mysore [see Chapter I., § 3, (*m*)]; and its Rájás were Rájputs of the Ballála Dynasty.

During the reign of Jalál-ud-dín Khiljí, Alá-ud-dín marched through the north-west of the Dakhin, and compelled Rámdeo, the Rájá of Maháráshtira, to give up to him a part of his territory, and to pay an enormous tribute. Alá-ud-dín, after he had murdered his uncle and succeeded to the throne of Dehli, sent his greatest general, the famous eunuch Malik Káfúr, four times into the Dakhin. In the course of these expeditions he re-conquered Rámdeo, who had revolted, and sent him to Dehli; where his treatment was so generous, that he returned the attached and faithful vassal of the emperor. The Ballála Rájás of Dwára Samudra were also conquered; Warangal was made tributary; and the whole of the south ravaged as far as Rámeswar or Cape Comorin in the extreme south, where a mosque was built as the sign of Muhammadan supremacy.

Before these conquests in the Dakhin, Alá-ud-dín had himself subjugated Gujarát in 1297; and in 1303 he sacked

the famous fortress of Chitor, the capital of the Rájput Máháráná of Maíwár. During the campaigns in the Dakhin, a famous incident occurred, which is sufficiently interesting to be mentioned here. Dewál Deví, the daughter of the Rájá of Gujarát, was renowned as the most beautiful damsel in India: and the honour of her hand had been so eagerly sought for by the Hindú princes, that armies had been set in motion on her account. By chance, she and all her escort were captured by the Imperial army: she was sent to Dehli, and there she found her own mother Kamalá Deví established as the favourite queen in the emperor's palace. It was not long before the young heir-apparent, Khizr Khán, saw and appreciated her charms. The love was mutual; and though the emperor was at first angry, he at length consented to the match, and the young lovers were married in due form. The story of their loves has been made the subject of a beautiful, though rather lengthy, Persian poem by Amír Khusrau. The interest in her tale is, however, sadly shaken by her melancholy after-fate, the penalty of her extraordinary beauty. As a widow, she was forcibly married to the two succeeding Sultáns, one after the other; the one being the brother and murderer of her husband, the other the base-born usurper Khusrau.

This Khusrau, who was originally a slave, a Hindú of the lowest caste, was vazír of one of the sons of Alá-ud-dín. He murdered his master and all the adherents of that family, and took the princess Dewál Deví into his own seraglio. Though outwardly a Muhammadan, he persecuted all who belonged to that religion, whilst the Hindús hated him as an upstart and a renegade. Consequently he was soon defeated, and put to death by a Muhammadan chief named Ghází Beg Tughlak, who ascended the throne with the title of Ghiás-ud-dín TUGHLAK SHÁH.

§ 3. *The Tughlak Kings of Dehli, and the Invasion of Timúr.*—Eight kings of the Tughlak dynasty ruled in Dehli for nearly a hundred years, from 1320 to 1412 A.D.

During this period the great Pathán empire of Dehli gradually fell to pieces, the fragments forming independent and sometimes powerful kingdoms. This was owing partly to the weakness and folly of some of the Tughlak kings, partly to the want of loyalty amongst the great Muhammadan generals, who often regarded themselves as the equals of their master at Dehli. The disintegration of the Pathán empire was hastened, too, by the short but terrible invasion of Tímúr the Tátár, sometimes called *Tamerlane* by European writers, who sacked Dehli in the reign of Mahmúd Tughlak, in 1398 A.D.

The most important reigns of this dynasty were those of Muhammad Sháh (1325—1351); Fírúz Sháh (1351—1388); and Mahmúd Sháh (1392—1412). During the reign of Muhammad Sháh, a large portion of the Dakhin became independent under the *Bahmaní* dynasty [see Chap. XI., § 1]; and in the reign of Fírúz Sháh his nephew, Hájí Ilyás, established the independence of the Afghán dynasty of Bengal [see Chap. XI., § 3]. Jaunpur, Gujarát, and Málwah became independent Muhammadan kingdoms during the reign of Mahmúd Sháh, the grandson of Fírúz. But the most striking event of this period was the successful invasion of Hindústán by Tímúr, to which reference has already been made, and which foreshadowed the Mughul conquest more than a century afterwards.

Tímúr was of the Chaghtái race, the leader of the immense hordes of Turkís and Mughuls that had subdued all Central and Western Asia. His chief cities were Bukhára and Samarkhand. Though only a rude Tátár, he had some pretensions to learning, and left an account of his life written by himself. These pretensions appear to have induced in him more respect for learned men than was usual amongst the Tátárs. Many learned men accompanied his army on its march; and it is amusing to note that he ordered them in times of danger to be placed behind the women, and the women to be placed behind the army.

Tímúr states in his autobiography that he was induced to invade India because of the civil wars that were raging there between the feeble Sultán Mahmúd and his nobles. The fortress of Bhatnir capitulated to him, notwithstanding which the luckless inhabitants were massacred. Then he marched on towards Dehli; he met the Sultán Mahmúd under the walls, and utterly defeated him, and then entered the Imperial city. Mahmúd fled to Gujarát, whence he did not return to Dehli until long after Tímúr had left India. The latter professed a wish to spare the inhabitants of the city, but a slight disturbance having broken out amongst them, he allowed an indiscriminate slaughter. For five days the conqueror continued feasting, while his troops plundered and slew the hapless citizens; and they carried away captive as many as they were able of those whom they spared, including the wives and children of large numbers of the noblest Afghán and Hindú families. Tímúr almost immediately left India, as he was afraid of insurrection breaking out at home. It was said that each of his soldiers took away a hundred and fifty captives as slaves, even soldiers' boys getting twenty slaves apiece; and the richness of the booty was incalculable.

After the departure of Tímúr, the Dehli empire was in a state of anarchy for a long time, the Sultán Mahmúd having no real power. On the death of the latter in 1412 A.D., the most powerful of the Afghán nobles, named Daulat Khán Lodí, seized the kingdom; but in a short time he was conquered by Sayyid Khizr Khán, whom Tímúr had appointed governor of Multán before he left India.

[NOTE.—The title *Sayyid* amongst Muhammadans indicates descent from Muhammad, the Prophet and Founder of their religion.]

§ 4. *The Sayyid and Lodí Dynasties.*—The Sayyid Khizr Khán at first professed to rule in right of the conqueror Tímúr; but he soon assumed complete independence, and the dynasty founded by him extended to his son, grandson,

and great-grandson, and lasted from 1414 to 1450 A.D. The Sayyid kings, however, were never in any way emperors of Hindústán, for their power seldom extended far from Dehli. At last a great Afghán noble named Buhlol Lodí, who had been governor of Láhor, after several unsuccessful attempts, succeeded setting aside the weak Sayyids, and establishing the Lodí dynasty—the last of the Afghán or Pathán dynasties of Dehli.

Both Buhlol Lodí and his son Sikandar were vigorous and prosperous rulers. The long reign of Buhlol (1450—1488 A.D.) was mainly occupied with a war against the Sultáns of Jaunpur, which lasted no less than twenty-six years, and resulted in the subjugation of that kingdom. Sikandar\* established his authority over Bihár and the whole of Northern India, with the exception of Bengal; but the weakness and cruelty of his son, Ibráhím Lodí, again plunged the country into a state of anarchy, and brought about the fall of the Pathán empire. Bábar, the great Chaghtái leader of the Mughuls and Turkís of Central Asia, sixth in descent from Tímúr, was invited into India by some of Ibráhím's discontented nobles; in 1524 A.D. he obtained possession of Láhor; and two years later, in 1526 A.D., fought the celebrated battle of Pánipat [see note on page 18], in which Ibráhím lost his kingdom and his life. This battle, called the First Battle of Pánipat, transferred the empire of Hindústán from the Patháns† to the Chaghtái (commonly called the *Mughul*) Sultáns.

\* Sikandar Lodí transferred the capital of Hindústán from Dehli to Agra; and the latter city was the chief residence of the Sultáns down to the time of Sháh Jahan.

† The Sultáns of Dehli from Muhammad Ghori to Ibráhím Lodí are commonly called *Patháns* or *Afgháns*; but most of them were really not Afghán but Túrki (see note on page 32) in their origin.



## CHAPTER XI.

## THE RIVALS OF THE DEHLI EMPIRE.

§ 1. The Bahmaní Kingdom and its offshoots in the Dakhin.  
 § 2. The Hindú Kingdom of Vijayanagar. § 3. Bengal. § 4. Jaunpur, Gujarát, and Málwah.

§ 1. *The Bahmaní Kingdom and its offshoots in the Dakhin.*

—We have already noticed that during the weak rule of the later Pathán Sultáns of Dehli, a number of other Muhamadan States arose in various parts of India and obtained independence. Of these the greatest was the Bahmaní Kingdom of the Dakhin, founded by an Afghán general named Zafar Khán during the reign of Muhammad Tughlak. Zafar Khán defeated the generals sent against him by the Sultán of Dehli, and established himself at Kulbargah as independent Sultán of the Dakhin. He had formerly been the slave of a Bráhman named Gango, who had treated him with great kindness, and had foretold his future greatness; and in honour of his old master, he now took the title of Sultán Alá-ud-dín Hasan *Gango Bahmaní*, whence the dynasty founded by him is called the Bahmaní dynasty. It consisted of no less than eighteen kings, who in turn ruled the Dakhin for more than one hundred and fifty years, from 1347 to 1526 A.D. In the very year in which the Pathán dynasty was expelled from Dehli by the battle of Pánipat, the last of the Bahmaní kings ceased to reign in the Dakhin. Even before this date, however, several independent States had sprung up on the ruins of the Bahmaní power; and ultimately five great Dakhini kingdoms were formed, which were eventually subjugated by the Mughul Emperors of Dehli. These five dynasties were:—

(1).—The *Adil Sháhí* dynasty of Bájápur, founded by Adil Sháh in 1489. It had many wars both with the Mah-

rattas [see Chap. XVI.] and with the Mughuls, and was finally subverted by Aurangzeb in 1686 A.D.

(2).—The *Nizám Sháhí* kingdom of Ahmadnagar. Chand Bibí defended this state against the armies of Akbar; and Malik Ambar was one of its statesmen and heroes. It was destroyed by Sháh Jahán in 1637 A.D.

(3).—The *Kutb Sháhí* dynasty of Golkondah, on the eastern side of the Dakhin, subverted by Aurangzeb in 1687 A.D.

(4).—The *Imad Sháhí* kingdom of Barár at Ilichpur, annexed by Ahmadnagar in 1574.

(5).—The *Barid Sháhí* dynasty of Bidár.

§ 2. *Vijayanagar*.—The Hindú kingdom of *Vijayanagar* in the Dakhin was founded like the Bahmaní kingdom in the reign of Muhammad Tughlak about 1336 A.D. It was sometimes called the kingdom of Bijánagar or Narsingha, and occupied the territories now called the Madras Presidency; and was finally destroyed by a combination of the Muhammadan kings of Bijápur, Ahmadnagar, Golkoúdah, and Bidár, in the great battle of TALIKOT on the Krishna, A.D. 1565. The aged King of Vijayanagar, named *Rám Rájá*, was slaughtered in cold blood by the allies, who behaved with great cruelty after the battle. The brother of Rám Rájá afterwards established himself at Chandragiri, seventy miles north-west of Madras; and in 1640 A.D. made a grant to the English of the site of the city of Madras.

§ 3. *Bengal*.—Shams-ud-dín Ilyás, commonly called Hájí Ilyás, successfully defended himself in the fort of Ekdálah near Panduah against Fírúz Tughlak in 1353 A.D., and thus established his independence in Bengal. His dynasty lasted with some interruptions for more than a century. At one time a Hindú dynasty, founded by Rájá Ganesa (called by Musalmán writers *Kans*), of Dinájpur, obtained power for a short time.

At a later period, Bengal was ruled by a short-lived dynasty of Abyssinian slaves; and the succession was

much broken in the latter part of the fifteenth and the beginning of the sixteenth century.

Sultán Alá-ud-dín, a Sayyid, succeeded the Abyssinians in 1489. He gave an asylum to the unfortunate Husain Sháh of Jaunpur, when the latter was defeated by Buhlol Lodí of Dehli; but subsequently was compelled to make an alliance with Sikandar Lodí. Two of his sons reigned after him; the last, Mahmúd Sháh, was expelled by Sher Sháh in 1538; and though restored by Humáyún, he died shortly afterwards.

Members of the family of Sher Sháh ruled in Bengal until 1564; when Sulaimán Sháh, of the Kararání clan of Afgháns, obtained the throne. He made peace with Akbar's general, Munim Khán. The subjugation of Sulaimán's son, Dáúd, by Akbar and his generals, is narrated in Chapter XII.

§ 4. *Jaunpur, Gujarát, Malwah.*—The vazír of the Emperor Mahmúd Tughlak [*see* Chapter X., § 3] was appointed governor of Jaunpur in the province of Benares, with the title of *Malik-us-Shark*; and in 1393 A.D. he asserted his independence, and founded a powerful kingdom, which lasted until its suppression by Buhlol Lodí in 1474. The Court of the Sultáns of Jaunpur was famous for its splendour, and for the encouragement given to learned men there.

The Muhammadan dynasties of Málwah and Gujarát likewise owed their existence to the feebleness of the later Tughlak kings of Dehli. The territories of the Málwah kingdom were annexed by Bahádúr Sháh, a great and famous king of Gujarát, in 1531. Bahádúr was subsequently killed by the Portuguese; and in 1571 A.D. Gujarát was conquered by Akbar, and added to the Muhgul dominions.

## CHAPTER XII.

BÁBAR AND HUMÁYÚN, THE FIRST MUGHUL EMPERORS,  
A.D. 1526—1556.

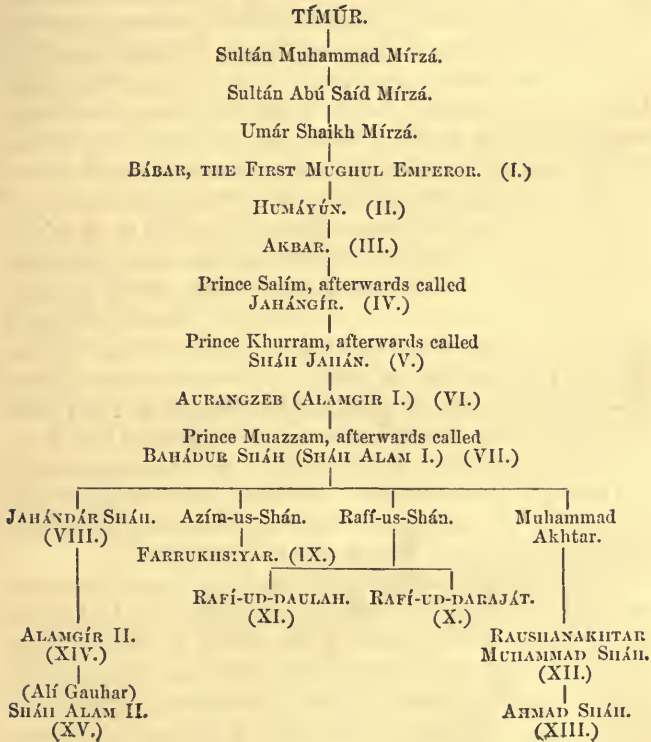
§ 1. Bábar. § 2. Humáyún. § 3. Sher Sháh and the Súr  
Dynasty.

§ 1. *Bábar*.—It has already been noticed that Bábar, as a descendant of the great Timúr, belonged to the Chaghtái tribe, a tribe nearly akin to the Mughuls. Like his ancestor he wrote an account of his own life, and these *Memoirs* are remarkable for their simplicity and absence of affectation. His early life in Central Asia was one of remarkably diversified fortune. He was sometimes a captive, sometimes a victorious monarch; and his undaunted bravery, patience in adversity, perseverance, and elasticity of mind are truly admirable. The remarks that he used to make in his *Memoirs*, whenever he was successful, show that he deserved success:—‘Not to me, oh God! but to thee be the glory of the victory,’ said the pious and chivalrous Bábar, when he won the battle of Pánipat as narrated in Chapter X.

This great victory, indeed, only gave him possession of Dehli and Agra, the dominions of Ibráhím Lodí. Princeé Humáyún immediately marched eastward, and conquered the whole country as far as Jaunpur. In the following year, 1527, the Rájputs, under the famous Ráná Sangá of Maíwár, made a determined attempt to expel the invaders from India, in the hope of once more setting up a Hindú empire. The Maháráná was joined by his ally Madaní Rái, to whom he had given the strong fortress of Chanderi, and by the Rájás of Marwár and Jaipur; but he was totally routed by Bábar in the decisive battle of FATHPUR SIKRI, and the storming of Chanderi early in 1528 firmly established the Mughul superiority. The brave Rájputs of Chanderi perished to a man in the desperate struggle; and

*Genealogical Table of the House of Tímúr.*

The numbers in brackets show the succession of the Mughul Emperors.



in the course of the same year Bihár and Bengal also submitted to Bábar's arms.

Bábar's death is remarkable. Humáyún, his eldest son, was dangerously ill; when Bábar conceived the idea of offering his own life for his son's, according to a well-known Eastern custom. In the accomplishment of this loving resolve, he walked round the bed of the sick youth three times, praying solemnly to God that the disease might be transferred to himself. After this act, he exclaimed, in the full belief that his prayer was heard, 'I have borne it away.' And, strange to say, Humáyún recovered from that hour; while the father, whose health was already decaying, began rapidly to decline. With exhortations on his lips to his children and courtiers, that they should live in concord, he died December 26, 1530.

Bábar's character was disfigured by cruelty to enemies; but he was marvellously brave, patient, and generous. His military skill was very great. Many stories are told to show his keen sense of justice and honour. On one occasion, when a rich caravan from China was lost in the snows on the mountains within his dominions, he ordered all the goods to be collected, and sent messengers to China to proclaim the accident and bring the owners to his Court to receive back their goods. They were at length found, and presented themselves before Bábar after a lapse of two years, when he entertained them sumptuously, and scrupulously gave them all the goods they had lost.

§ 2. *Humáyún*.—Humáyún succeeded, and reigned nominally for twenty-six years, from 1530 to 1556 A.D.; but during nearly sixteen years of this period he was an exile in the Court of Sháh Tahmásp of Persia, and the Afghán *Sher Súr* and his successors were Emperors of Hindústán. A war against *Bahádúr Sháh*, King of Gujarát [see Chap. XI., § 4] is remarkable on account of a daring exploit performed by Humáyún; with only 300 followers he scaled the walls of Champánir, the strong fortress in which were deposited the treasures of Bahádúr.

This war was followed by a fatal attempt to drive *Sher Súr* [see § 3] from the throne of Bengal, which he had lately seized. The emperor took *Gaur*, the capital of Bengal; but was subsequently treacherously surprised by Sher in the midst of some negotiations, and only escaped capture by leaping on his horse and plunging in the river Ganges. He was nearly drowned, when a water-carrier rescued him, and brought him safely to the other bank, whence he escaped to Agra. By the aid of his brothers (who had formerly plotted against him, but now united to oppose Sher), he was able to raise another army; but he was again totally defeated in a battle near KANAUJ, and was now compelled to fly to Persia, enduring many hardships in his flight. The Persian king Sháh Tahmásp at first treated him ungenerously, trying to force him to become a *Shíah*, as the Persians were, though Humáyún, like most Hindústáni Muhammadans, was a *Súnní*.

NOTE.—The Shíah and Súnní are the two great sects into which the Muhammadans are divided.

At length, however, he gave him some troops to aid him in regaining his dominions, and in 1556 Humáyún again obtained possession of Dehli and Agra.

§ 3. *Sher Sháh and the Súr Dynasty*.—Sher Súr was a brave Afghán soldier, who had gradually by his skill and valour—unhappily often disgraced by treachery—acquired the sovereignty of Bengal [see Chap. XI., § 3]. After the defeat of Humáyún at the battle of Kanauj in 1540, he became Emperor of Hindústán, and for five years ruled wisely and benevolently. He is said to have made a road from Bengal to the banks of the Indus with a caravan-serai at every stage, and wells at intervals of a mile and a half. If his successors of the Súr dynasty had been as wise and brave as Sher, it is probable that Humáyún and his Mughuls would never have been able to return to India. But the third monarch of the line, *Muhammad Adil Sháh*, was a despicable tyrant; and his successors, Ibráhim and Sikandar, were merely rebels against his authority, who

were temporarily successful in establishing themselves at Agra and Dehli. So Humáyún, on his return to India in 1556 with some Persian troops, was soon able, by the aid of his faithful general Bairám Khán [*see* Chap. XIII., § 2] to drive Sikandar Súr away to the Himálaya Mountains, and to take possession of the two capitals. He died six months after re-entering Dehli, 1556; but the empire was still in a very unsettled state, for Sikandar was hovering about the slopes of the mountains with an army, whilst the brave and skilful vazír of Adil Sháh, named Hemú, was on the borders of Bengal.

---

## CHAPTER XIII.

AKBAR, THE GREATEST OF THE MUGHUL EMPERORS.

A.D. 1556–1605.

§ 1. The early life of Akbar. § 2. Bairám Khán. § 3. Hemú and the second battle of Pánipat. § 4. The fall of Bairám. § 5. Akbar's Conquests. § 6. Akbar's dealings with the Rájputs. § 7. The Conquest of Bengal. § 8. Chánd Bibi of Ahmadnagar. § 9. General remarks on Akbar's character and administration.

§ 1. *The early life of Akbar.*—Akbar was the third Mughul Emperor, and under him the Mughuls overran and conquered all Northern India, and a considerable portion of the Dakhin.


Akbar was born at *Amarkot* in Sindh, whilst his father Humáyún was flying from Sher Sháh, in 1542; and when still an infant (in 1543) he fell into the hands of his uncle Kámrán (who had obtained the government of Kandahár), and remained in his custody until 1555. Akbar's wet-nurse, who had the title of *Jí Jí Anagah*, with her husband *Atgah Khán*, had charge of the young child during these years; and the affection which Akbar afterwards displayed, throughout their lives, to his foster-mother and foster-





# INDIA

## IN THE TIME OF AKBAR

THE MUGHUL EMPIRE.  
 (divided into Súbahs) *Marked thus* 

father, is well known. Many years afterwards Atgah Khán was slain in the royal palace by the dagger of a noble named Adham Khán; when Akbar himself immediately ran to the spot, struck Adham Khán a blow in the face, which sent him spinning to the ground, and then had him thrown headlong from a pinnacle of the palace. The son of Jí Jí Anagah, called Mirzá Aziz, was raised to the highest rank by Akbar; and, with the title of Khán-i-Azam, was one of the greatest generals under Akbar and his successor. Aziz, who was a very bold man, often offended Akbar; but the latter would never punish him, always saying 'between me and Aziz there is a river of milk, which I cannot cross.'

When Humáyún died, Akbar was only thirteen years and four months old; and the young prince, with his guardian or *atáliq*, the great Bairám Khán, had to encounter the Afghán armies both of Adil Sháh and of Sikandar.

§ 2. *Bairám Khán*.—Bairám Khán was a *Shíah* of Turkish descent, and his name is one of the most distinguished in Indian history. He had been the faithful companion of Humáyún in his exile; and whilst in Persia, had been made a Khán by Sháh Tahmásp. An interesting story is told of the devotion to him of one of his followers named Abul Kásim, Governor of Gwáliár. Bairám was flying from Sher Sháh; and was on his way to Gujarát, when he was intercepted by one of Sher Sháh's commanders. Abul Kásim was with him; and, being a man of imposing stature, was mistaken for Bairám. The latter immediately stepped forward, and said, 'I am Bairám.' 'No,' said Abul Kásim, 'he is my attendant, and brave and faithful as he is, he wishes to sacrifice himself for me; so let him off.' Abul Kásim was then killed, and Bairám escaped to the protection of the King of Gujarát, and thence to Persia.

Humáyún's restoration to the throne of Hindústán may justly be ascribed to the military skill and general abilities of Bairám. He won the battle of *Máchhiwárah*, which was

the first great blow to the Afghán power ; and just before Humáyún's death, was appointed *atáliq* of Prince Akbar, and sent with him against Sikandar Súr. On Akbar's accession he received the title of *Khán Bábá*, and acted as regent for the young king, and was the commander-in-chief in the operations against Hemú, and afterwards against Sikandar.

§ 3. *Hemú, and the Second Battle of Pánipat.*—In the meantime Hemú boldly marched towards Dehli, and defeated one detachment of Akbar's troops under Tardi Beg. Bairám caused this officer to be executed for his rashness in attacking Hemú, on account of which execution he incurred the hatred of all the Chaghtái nobles, who were generally Súnnis ; for Tardi Beg was a Chaghtái Súnni, whilst Bairám (as we have said) was a Turkí Shíah. The latter immediately prepared to attack Hemú ; and at length a great battle was fought on November 5, 1556, at Pánipat, between the vanguard of Bairám's army under *Khán Zamán* and the army of Adil Sháh under Hemú. Hemú was defeated, captured, and slain ; and this *Second Battle of Pánipat* completely established the Mughul power ; for Sikandar shortly afterwards submitted to Akbar, and was pardoned.

§ 4. *The fall of Bairám.*—The regency of Bairám, owing to his firmness in administration and his great military ability, was remarkably successful ; but he carried matters with a high hand as the *atáliq* of the young Emperor, and became very obnoxious to the *Umarás* or *grandees*. Akbar himself was persuaded to assume the supreme power in his eighteenth year (1560 A.D.) At length Bairám, seeing his power gone, broke out into rebellion ; but was soon overcome, and threw himself on the mercy of Akbar, who treated him with the utmost generosity and affection. Bairám now set out to visit Mecca, the Muhammadan way of retiring from public life ; but was assassinated in Gujarát.

§ 5. *Akbar's Conquests.*—The fall of Bairám left Akbar

to govern alone. He proceeded to consolidate his power in India with the most wonderful courage, prudence, and ability; and before his death was absolute master of all Hindústán (including Kashmír and Kandahár) and part of the Dakhin, and was one of the most powerful and famous monarchs of that age.

He first had to contend with a rebellion of his own nobles, Khán Zamán, the victor of Pánipat, being the chief rebel. When this rebellion was put down, he subdued in succession the Rájputés of Chitor or Maíwár, Gujarát, Bihár, Bengal, Orissa, Kashmír, Sindh, Kandahár; also Ahmadnagar, Khándesh, and part of Barár. Akbar's invariable policy was to deal mercifully and even generously with the conquered, generally making any conquered prince a grandee (or *Umará*) of his court and an officer of his army; and in this way he obtained the gratitude and affection of a large number of Indian princes, especially amongst the Rájputés of Jaipur and Jodhpur. It would be tedious if we attempted to narrate the history of all these extensive conquests; it will be sufficient if we give a brief account of (1) Akbar's dealings with the Rájputés, (2) his conquest of Bengal, and (3) his wars with *Chánd Bibi*, the famous queen of Ahmadnagar, in the Dakhin.

§ 6. *Akbar's dealings with the Rájputés.*—The Rájá of Jaipur (Amber) was Bihári Mall. Akbar eventually married his daughter; and Salim (*Jahángír*), his eldest son, was married to another princess of the same family. This Rájá was the first who formed such an alliance. Rájá Bihári's son, Rájá Bhagaván Dás, Akbar's brother-in-law, was one of the most distinguished courtiers in this reign; and was appointed Amír-ul-Umará, and governor of the Panjáb. Bhagaván's son, Rájá Mán Singh, was one of Akbar's best generals; and as a commander of seven thousand, was of higher rank than any Muhammadan officer. He did good service in the Panjáb and Kábul; and, as governor of Bengal, settled the affairs of that province, and put down the Afghán rebellions.

The Ráná of Chitor (afterwards of Udaipur) was Udai Singh, son of Ráná Sangá. Here there was an obstinate and bloody war, and Akbar was victorious. In 1580 Ráná Partáb (son of Udai Singh) regained a part of his dominions and founded Udaipur.

The Ráná of Jodhpur or Marwár was Máldeo. Akbar married his heir Jahángír to the grand-daughter of Máldeo, called Jodh Báí. Jahángír's mother was also a Rájput princess; and the Muhammadan historian expresses a hope about her, 'that God will receive her in his mercy; for Jahángír's mother, though a Hindú, could hardly be sent to hell.' The Ránás of Udaipur alone refused all such imperial alliances, and despised the other Rájput families for permitting them.

§ 7. *The Conquest of Bengal.*—After Gujarát had submitted, Akbar's next conquest was that of Bihár, Bengal, and Orissa. Munim Khán, the successor of Bairám Khán as Khán-Khánán, and Akbar's governor of Jaunpur, had extorted promises of submission from Sulaimán Kararáni, the Afghán chief of Bengal; but DÁÚD Khán, the son of Sulaimán, had asserted his independence. Akbar himself marched against him in 1574, and took from him Hájípur and Patna; leaving Munim Khán as governor of Bihár, with orders to follow Dáúd into Bengal. Rájá Todar Mall, the celebrated finance minister, was the life and soul of this expedition; Dáúd was reduced to submission at the battle of *Mughulmári*, near *Jaleswara* (Jellasor) in Orissa, and was allowed to retain possession of Katak (*Cuttack*).

Shortly afterwards, Dáúd again rebelled, and overran Bengal. Khán Jahán had succeeded Munim Khán (who had died of the effects of the climate of Gaur); and he, with Todar Mall as second in command, defeated and slew Dáúd at the battle of Akmahall, in 1576 A.D. Khán Jahán subsequently defeated the remnants of Dáúd's followers at Sátganw, near Húgli; and gradually conquered the whole of Bengal, before his death in 1578 A.D.

Not long after his death, however, a more serious insurrection than ever broke out amongst the great Mughul *Jágírdárs* of Bengal and Bihár, who had been granted lands in the conquered provinces.

[NOTE.—A *jágírdár* is the holder of a *jágír*, *i.e.*, land given (generally as a reward for distinguished conduct) to a person on condition of his performing certain services to the supreme lord. These services were nearly always of a military nature, *i.e.*, the *jágírdár* was bound to attend his lord in time of need with a specified number of troops; and if the rules were exactly followed, the surplus revenues of the *jágír*, after paying the stipends of the *jágírdár* himself and his troops, ought to be paid to the supreme lord. It was the enforcement of this last rule that led to the great military revolt in Bengal of which we are now speaking.]

Before this revolt of the *Jágírdárs* was entirely put down, the Afgháns had again risen in Orissa and had overrun part of Bengal; and these provinces were only finally conquered and settled during the long and successful governorship of Rájá Mán Singh of Jaipur [*see* § 6], who ruled Bengal for Akbar from 1589 to 1604.

§ 8. *Chánd Bibí of Ahmadnagar*.—In consequence of the dissensions in Ahmadnagar between the Hindú and Abyssinian nobles, Murád (second son of Akbar) and Mírza Khán (son of Bairám Khán) were sent to take possession of the city, 1595 A.D. The city of Ahmadnagar was then in the hands of the celebrated Chánd Bibí, the aunt of the infant Sultán, Bahádúr Nizám Sháh. She made peace with her father-in-law the king of Bijápur, conciliated the Abyssinian nobles, and defended the city with astonishing skill and bravery against Prince Murád, who was now pressing the siege. A breach was made in the wall, and the defenders were on the point of giving up the city, when the Sultána appeared in full armour, veiled, with a drawn sword in her hand; and standing in the breach she renewed the struggle, which ended at night-fall by the withdrawal of the Mughul armies. The dawn beheld the breach thoroughly repaired, and the queen-regent, who had not quitted her post, ready to meet the assailants. But

Murád abandoned the siege, and a peace was concluded. Akbar in 1599 arrived in person at Burhánpur. Daulatábád had been taken, and Prince Dányál (Akbar's third son), with Mírza Khán, was sent on again to besiege Ahmadnagar, Chánd BÍbí had been murdered by the opponents of her little nephew the Sultán. The Mughuls now took the city, made a great slaughter of the traitors, and took the young king prisoner.

§ 9. *General remarks on Akbar's character and administration.*—When Akbar was growing old and was sick unto death, there were great discussions as to whether his son Salím (afterwards the Emperor Jahángír) or his grandson Khusrau should succeed him. But the Sultán himself at length solemnly nominated Salím as his successor, in the presence of the Umarás or grandees ; and shortly afterwards died, having done his best to inculcate unity and loyalty by his dying words.

Akbar was strongly built and handsome in person, sober and abstemious in his habits. He was fond of hunting and athletic sports, and often walked thirty or forty miles in a day. He was very studious, most methodical in the despatch of business, understood Sanskrit, encouraged every kind of literature, and superintended many important literary undertakings. He was very affectionate both to his family and to his friends ; humane, and compassionate.

He founded a new sect of Muhammadanism, which he called the '*Divine Faith*,' and of which he declared himself the head ; and because he allowed the disciples of this faith (the 'elect') to prostrate themselves before him in private, though not in public, many orthodox Muhammadans accused him of assuming rights that belong only to God. He was also accused of worshipping the sun ; and he certainly had a great leaning to the religious views of the *Parsis*, who see in the sun a manifestation of the Deity. But the peculiar feature of his religion was *universal toleration*.

He desired to treat all his subjects alike, to abolish the distinction of Hindú and Muhammadan, and thus to fuse the discordant elements of his empire into one homogeneous whole. Nearly every conquered king or general, whether Hindú or Musalmán, who showed signs of submission and loyalty, received proofs of Akbar's lenity and favours in the shape either of an appointment at court or of the command of a district. In the seventh year of his reign he abolished the *jiziah* (a poll-tax on all Hindús and other infidels, which had been exacted with great severity under some of the Afghán kings) and all taxes on pilgrims. The *jiziah* was not reimposed until the time of Aurangzeb.

The famous financial reforms of Akbar, in reducing the expense of the collection of the revenue, in preventing the extortions of the government officers, and in equalising the pressure of taxation, were ably carried out by the great Hindú financier, Rájá TODAR MALL [see § 7]. Todar Mall is said to have based his wise fiscal measures mainly on the enactments of Sher Sháh, the first of the Súr dynasty. The empire was divided into eighteen Súbahs, each under a Súbahdár or viceroy. A full account of these súbahs, with a minute description of every department of government, and everything connected with the emperor's establishments, public and private, may be found in the *Aín-i-Akbari* or *Institutes of Akbar*, written by ABUL FAZL. This eminent man, and his brother Faizi (who was also a learned man, a poet, and the first Muhammadan who studied the literature of the Hindús) were Akbar's most intimate friends and counsellors. Abul Fazl rose to the highest military commands, and was prime minister. He was killed at the instigation of Prince Salím in 1603.

Akbar also effected important reforms in the administration of the army; of which the most important was the order that soldiers were henceforward to be paid in cash, not by *jágírs* or assignments of lands.



## CHAPTER XIV.

## JAHÁNGÍR, SHÁH JAHÁN, AND AURANGZEB.

A.D. 1605—1627.—1658—1707.

§ 1. Gradual Conquest of the Dakhin. § 2. The Story of The Empress Núr Jahán. § 3. Sir Thomas Roe. § 4. The Rebellions of Sháh Jahán and Mahábat Khán. § 5. Sháh Jahán as Emperor. § 6. Aurangzeb.

§ 1. *Gradual Conquest of the Dakhin.*—The son, grandson, and great-grandson of Akbar, who occupied successively the imperial throne of Hindústán, were three of the richest and most powerful monarchs that have ever lived in the world; and the last of them, Aurangzeb, though inferior to the great Akbar in personal character, was fully his equal in general ability, in resolution, and energy, whilst he reigned with absolute sway over a much larger empire.

During the course of these three long and prosperous reigns the Mughuls were gradually conquering the Muhammadan kingdoms of the Dakhin [*see* Chap. XI.] Under Aurangzeb they completed those conquests, and they first came into contact with the Mahrattas, who afterwards so effectually humbled the Mughul power. We cannot attempt to give the details of the various campaigns in the Dakhin. It may, however, be noted that the power of Ahmadnagar was sustained, during nearly the whole of Jahángír's reign, by a famous Abyssinian noble of that city, named MALIK AMBÁR, who administered the government in the name of the successor of Chánd Bíbí; (2) that Ahmadnagar was finally subdued early in the reign of Sháh Jahán (1637); and (3) that Bījápúr, and at last Golkondah, were conquered by Aurangzeb in 1687 and 1688, after many arduous campaigns.

§ 2. *The Story of the Empress Núr Jahán.*—Some of the

most interesting incidents of the reign of Jahángír are connected with his marriage with the celebrated *Mihrunnisá Khánum*, the widow of Sher Afkan, which took place in 1611.

She was called after her marriage Núr Mahall (*the light of the palace*); and subsequently obtained the name by which she is most commonly known, Núr Jahán (*the light of the world*). She was of a noble Persian family, which had been reduced to poverty; in consequence of which her father emigrated to India. On the way, at Kandahár, Núr Jahán was born. To such poverty were they reduced, that the infant, who was afterwards to become the mighty empress of world-wide renown, was exposed on the high road, where a merchant saw the child, and compassionately took it for his own. The child's own mother was employed by him as its nurse; and to his kindness her family was indebted for an introduction to the court of Akbar. Here the father and eldest son soon rose into notice; and the mother had free access to the haram of Akbar, where the young and beautiful girl saw and captivated Jahángír, then Prince Salím. To remove her from the Prince's sight she was, by Akbar's advice, married to Sher Afkan, a young Persian, who was made governor of Burdwán.

When Jahángír became emperor he suggested to Kutb-dín, Viceroy of Bengal, that he should induce Núr Jahán's husband to divorce her. Her husband refused; and in the quarrel that ensued both the Viceroy and Sher Afkan were killed. Núr Jahán was sent to Dehli; but she, looking upon the emperor as the murderer of her husband, rejected his overtures with disdain. After a length of time, however, a reconciliation took place, and Núr Jahán became empress of India. Her name was put on the coinage with the emperor's. Her influence was unbounded. Her father was made prime minister; and her brother, Asaf Khán, was given a very high appointment. They used their power well; and though Jahángír still indulged in nightly drunken debauches, the affairs of

the kingdom were henceforth managed with prudence and humanity.

§ 3. *Sir Thomas Roe*.—The year 1615 was marked by the arrival of a grand embassy from James I., King of England, to the Emperor Jahángír. Sir Thomas Roe was the ambassador, and he was received with great honour, being assigned the highest place at court at all public ceremonies. By his influence the English trade with India was encouraged. We shall see in a future chapter that the Portuguese had already established themselves in the country; and from this time the European settlements in India rapidly grew in importance.

§ 4. *The Rebellions of Sháh Jahán and Mahábat Khán*.—The intrigues of the Empress Núr Jahán to ensure the succession of Prince Shahryár, Jahángír's youngest son (who had married the daughter she had borne to Sher Afkan, her first husband), drove Sháh Jahán (the third son of the Emperor) into rebellion. Sháh Jahán had greatly distinguished himself in many wars, and he now succeeded in making himself supreme in Bengal for two years. He subsequently submitted to his father.

Mahábat Khán, a famous general, had been brought to Dehli from his government of Kábul, by Núr Jahán, who hoped that he would aid her in carrying out her wishes in opposition to Sháh Jahán. He did so at first, and the reputation which he won in the campaigns in the Dakhin made him the most eminent man in the empire, except perhaps the queen's own brother, Asaf Khan. But he became a friend and partisan of Prince Parwíz, whom Núr Jahán hated as much as Sháh Jahán, and thus he incurred the bitter hostility of the queen.

Mahábat was summoned to join the emperor, as the latter was marching with his army towards Kábul. He came, attended by 5,000 Rájpút horsemen devoted to his service; but on his arrival was told that he could not see the emperor. Seeing that his disgrace was resolved on, he determined to avert it by a stroke of unparalleled

audacity. He waited until the emperor's troops had crossed the Jhelam, and when Jahángír himself was about to follow he suddenly secured the passage of the river with a part of his Rájput's, whilst with the rest he seized the emperor's person. Núr Jahán strove in vain to liberate her husband, and at length resolved to share his captivity. She narrowly escaped being put to death by the victor. Mahábat was now supreme, and retained his power for nearly a year. Núr Jahán at length succeeded in effecting the escape of the emperor, and Mahábat was compelled to fly to the south, where he joined Sháh Jahán.

Sháh Jahán soon after this succeeded his father as emperor, and he ordered Núr Jahán to lead a strictly secluded life, but generously allowed her a magnificent income. This generosity, however, was marred by the fact that he slew his brother Shahryár and every male of the race of Bábar.

§ 5. *Sháh Jahán as Emperor.*—A formidable rebellion of the Súbahdár (governor of the *Súbah* or province) of the Dakhin, who was called Khán Jahán Lodí, was suppressed in 1630. A large part of Sháh Jahán's reign was occupied by incessant wars in the Dakhin, conducted at first by himself and his generals, and latterly by his sons, especially the great Aurangzeb, who was the third son.

Sháh Jahán will always be famous for the splendour of his buildings and other public works, and for the magnificence of his court, with the glorious 'peacock throne,' covered over with precious gems, and worth six and a half crores. He built the *Táj Mahall* at Agra, as the mausoleum of his queen, Mumtáz Mahall; it is made of pure white marble, decorated with mosaic-work of many-coloured precious stones, and is in solemn grandeur unsurpassed by any building in the world. Besides the peacock throne Sháh Jahán left vast treasures, including no less than twenty-four crores of rupees in coin alone.

He was on the whole a good and just ruler. He never remitted his vigilance over the administration; and in this

way, and by a judicious selection of his ministers, he secured the prosperity of his dominions, which enjoyed almost uninterrupted tranquillity during his reign.

§ 6. *Aurangzeb*.—Aurangzeb had two elder brothers, named Dárá and Shujá, and one younger, named Murád. In 1657 the illness of Sháh Jahán became known to the brothers, although Dárá, who was at Agra, endeavoured to conceal it; and they all immediately made preparations to seize the throne. Aurangzeb at last managed, by the most shameful duplicity and unnatural cruelty, to defeat and kill or drive away all his brothers and their families in succession (1658); and he kept his father, old Sháh Jahán, in prison until his death in 1666.

Mír Júmlah was a great general, to whose aid Aurangzeb was much indebted for his success against his brothers; so he was made Governor of Bengal in succession to the Prince Shujá, whom he had driven into Arakán. Shujá and all his family miserably perished in Arakán; and Mír Júmlah, after a great campaign, in which he overran Koch Bihár and Assam, died at Dacca.

Aurangzeb was incessantly at war in the Dakhin, either fighting with the Mahratta Sivaji [*see* Chap. XVI.], or engaged in the conquest of Bijápur and Golkondah, as narrated in § 1. He also had to encounter some serious insurrections of the Rájputés, towards whom, as towards all his Hindú subjects, he displayed the most furious intolerance and bigotry.

NOTE.—Amongst other acts of bigotry Aurangzeb revived the *Jiziah*, which had been abolished by Akbar. The *Jiziah* was a poll-tax, levied on every person who was not a Muhammadan. It had been an instrument of great oppression by some of the Pathán Sultáns, and was detested by all Hindús.

In the course of one of these Rájput rebellions his favourite son, Prince Akbar, joined the rebels, and endeavoured to seize the Mughul throne; but Aurangzeb, though a very old man, successfully met this new danger, and the young Akbar ultimately died as an exile in Persia.

During this reign the English and French settlements (as we shall see in Chap. XVIII.) were rapidly rising into importance.

Under Aurangzeb the Mughul power attained its greatest splendour and its widest extension; by the time of his death it was rapidly falling into decay. Pure and even austere in his private life, and a rigid Muhammadan, he is generally regarded by Musalmán historians as the greatest of the Mughul dynasty; greater even than Akbar. In general ability, in resolution, in energy he was fully Akbar's equal. Like that illustrious monarch, he was just and laborious; but in almost every other respect his character is almost the reverse of that of Akbar. Both were masters of policy; but Aurangzeb always *preferred* a crooked policy, to attain his ends by stratagem or trickery. Akbar was perfectly liberal and tolerant, generous to all men, and specially merciful to a fallen enemy; Aurangzeb was a bigot and a persecutor, suspicious of all men, cruel to the conquered, and ready to avail himself of every mean advantage. His universal mistrust destroyed his own happiness, impaired the success of every undertaking, and undermined the empire. His heir Muazzam once incurred his unjust suspicions, and was imprisoned for six years, from 1687 to 1694. The contrast between the characters of Akbar and Aurangzeb is best exhibited by their treatment of the Hindús, and specially of the Rájputés. We have seen that Akbar converted the Rájputés from enemies into the most loyal supporters of his throne, whilst Aurangzeb caused them to detest him. He even made it difficult to carry on the administration of the empire, by ordering that no Hindús should be employed as public servants; and he insisted on exacting the *jiziah* not only in Hindústán, but even in the Dakhin. The consequence of all this was that most of his Hindú subjects were in heart allies of the Mahrattas; and to this cause may be ascribed, mainly, the rapid decay of the empire.

## CHAPTER XV.

## THE DECLINE AND FALL OF THE MUGHUL EMPIRE.

§ 1. The Successors of Aurangzeb. § 2. The Sikhs. § 3. The Provinces become independent of Dehli. § 4. The Invasion of Nádir Sháh, the Persian. § 5. The Invasions of Ahmad Sháh Abdálí, the Afghán. § 6. Sháh Alam II. and the last of the Family of Tímur.

§ 1. *The Successors of Aurangzeb.*—At the death of Aurangzeb there was the usual contest amongst his sons; and finally the eldest, Muazzam, slew his two brothers, and succeeded to the throne with the title of *Bahádúr Sháh*. He reigned six years. He owed his success mainly to a powerful nobleman named Zulfikár Khán; and the same nobleman also secured the succession of the next emperor, *Jahándár Sháh*, who obtained the throne on the death of Bahádúr. Zulfikár was the vazír of the Emperor Jahándár Sháh, and possessed more real power than his master. Jahándár and his vazír had taken care to slaughter all the other sons and relations of Bahádúr on whom they could lay their hands; but *Farrukh Siyar*, a grandson of the Emperor Bahádúr, had succeeded his father in the government of Bengal, and had been able to escape the murdering hands of Jahándár. The latter had hardly reigned twelve months, when Farrukh Siyar induced two powerful nobles to help him with a large body of troops, and he defeated Jahándár in a great battle near Ágra, and put him to death, together with the vazír Zulfikár. The two nobles who made Farrukh Siyar emperor were the Sayyid Husain Alí, governor of Bihár, and his brother, Sayyid Abdullah, governor of Allahabad. For several years they possessed all power in the realm. When they found that Farrukh Siyar, after reigning in this way about six years, was inclined to diminish their authority, they assassinated him, and set on the throne three emperors, one after another,

who reigned in quick succession—the two former ones, named Rafí-ud-daraját and Rafí-ud-daulah, dying after short reigns of two or three months each, in the year 1719. The third emperor nominated by the Sayyids was called Raushanakhtar, and he assumed the imperial title of *Muhammad Sháh*. Shortly after his accession the Sayyids were overthrown and slain by a combination of other nobles; the battle which finally destroyed their power was fought at *Sháhpur*, between Dehli and Agra. These Sayyids, Husain Alí and Abdullah, are often called ‘the king-makers.’

It will be seen from the above short account that the six Mughul emperors who followed Aurangzeb were all set up in turn by great noblemen, the first two by *Zulfikár Khán*, the last four by the *Sayyids*. Consequently these noblemen were far more powerful than the emperors themselves. All the other great nobles of the empire began to hope in like manner to elevate themselves to royal power; so that before the death of Muhammad Sháh (who reigned from 1719 to 1748 A.D.) all the more distant provinces had assumed independence, and the authority of the emperors became almost nominal. By far the most important power that arose in this way during this period was that of the Mahrattas, who soon became the leading power in India. An account of their origin will be given in the next chapter.

§ 2. *The Síkhs*.—The Síkhs were originally an inoffensive religious sect; but the fierce persecution of Aurangzeb and his successor Bahádúr Sháh changed them into a formidable military confederation. The sect was founded by Nának in the time of Bábar. He went about preaching the worship of one God, in a form of religion resembling Muhammadanism in some points and Hinduism in others; and collected a large number of *Síkhs* or *disciples* (for that is the meaning of the word *Síkh*). In the seventeenth century their tenth *Guru*, or spiritual leader, named *Guru Govind Singh*, who was a man of ambitious and warlike



temper, completed their military organisation. He was slain by a private enemy, and his relatives and followers were visited with every kind of cruelty. Their *Guru* in the time of Bahádúr Sháh, Jahándár, and Farrukh Siyar was called *Banda*. During the reign of Bahádúr Sháh their hatred to the Musalmáns, inflamed by long persecution, broke out into fearful atrocities. The Emperor marched against them, and spent the last five years of his life in a Síkh war. They soon resumed their retaliations on the Muhammadans; but in the reign of Farrukh Siyar, Banda and a large number of his followers were captured, and executed with the most inhuman barbarities. The Síkhs met torture and death with the most heroic courage, disdaining to a man to purchase life by renouncing their faith. They were nearly extirpated by Farrukh Siyar; but before the end of the century they again became a great power [see the life of Ranjít Singh, Chap. XXV., § 3].

§ 3. *The Provinces become independent of Dehli.*—Besides the MAHRATTAS, the chief provinces that obtained independence about this time were *Rajpútáná, the Dakhin, Oudh, and Bengal*.

*Jeswant Singh*, Ráná of Jodhpur or Marwár, had been a mighty prince during the reign of Aurangzeb. The insurrection of the Rájputés against Aurangzeb [see Chap. XIV., § 6] had been mainly to avenge the wrongs of Jeswant's children; and the most important provision of the peace was, that *Ajít Singh*, his eldest son, should be restored to the throne of Marwár on the attainment of his majority. Ajít Singh turned out a wise and powerful ruler, and the Emperor Farrukh Siyar was glad to make peace with him by marrying his daughter. From Muhammad Sháh, Ajít Singh obtained the acknowledgment of his independence; and from this time the Rájputés ceased to have any connection with the Mughul empire.

*Nizám-ul-mulk*, Súbahdár of the Dakhin under Farrukh Siyar, was the head of the confederacy of nobles which overthrew the Sayyids in the battle of Sháhpur, in 1720

[see § 1]. He then made himself vazír of the Emperor Muhammad Sháh, but subsequently returned to his Súbah of the Dakhin, which became from this time independent [see Chap. XIX., § 1]. He was the ancestor of the present Nizám of Haidarábád.

The chief confederate of Nizám-ul-mulk in his opposition to the Sayyids was *Saádat Khán*, who had originally been a Persian merchant, and who had risen to be Súbahdár of Oudh. Saádat Khán made himself independent in Oudh, and his descendants were kings of Oudh until that country was annexed to the British Indian Empire in 1856.

Bengal, too, became virtually independent in Muhammad Sháh's time. *Shujú-ud-dín*, the last Súbahdár nominated by the Mughul Emperor, died whilst Nádir Sháh was in Dehli; and his son was set aside by the famous *Alí Verdí Khán*, one of the Umarás of the Court, who possessed much ability and experience. Muhammad Sháh afterwards confirmed him in his usurped dominion, but Alí Verdí was really independent.

§ 4. *The Invasion of Nádir Sháh.*—The ruin of the Mughul empire was hastened by two terrible foreign invasions during the reign of Muhammad Sháh. In the midst of the difficulties caused by the increasing power of the Mahrattas the terrible *Nádir Sháh* of Persia swept down on the hapless Mughul emperor.

This famous warrior, originally a shepherd on the shores of the Caspian Sea, had delivered Persia from the oppression of Afghán invaders, and had usurped the Persian throne. In retaliation for the Afghán invasion he had conquered Herat and Kandahár; and now, on the frivolous pretext that the Mughuls had sheltered some of his Afghán enemies, had advanced on Kábul, and thence to the Indus, which he crossed in November 1738. The emperor had underrated the power of Nádir's force, and there are also suspicions of treachery on the part of the great commanders, Asaf Jáh (the Nizám) and Saádat Khan. Hence the invader met with no resistance till he was within one hun-

dred miles of Dehli. Here, at KARNAL, he met and utterly routed the Indian army; and Muhammad had no resource but to give himself up as a prisoner, and he entered Dehli in the train of the conqueror. At first Nádír behaved with great courtesy towards his captive, and appeared inclined to spare the vanquished people; but enraged by some risings of the inhabitants of Dehli, in which many Persians were slain, he at length gave orders for an indiscriminate massacre, which lasted for nearly a whole day. Shortly afterwards, laden with an immense booty (which included the celebrated peacock throne of Sháh Jahán) he left Dehli and returned home, having first reinstated Muhammad on the throne, and having sent messengers to the chief Indian potentates (including the Mahrattas) to threaten them with his vengeance if they did not obey the emperor.

§ 5. *The Invasions of Ahmad Sháh Abdáli, the Afghán.*—The three successors of Muhammad Sháh as emperors of Dehli were *Ahmad Sháh*, *Alamgír* (called Alamgír II., to distinguish him from Aurangzeb, who was also called Alamgír), and *Sháh Alam* (called Sháh Alam II., to distinguish him from Bahádúr Sháh, who was also called Sháh Alam). What little shadow of the old Mughul power which had belonged to Muhammad Sháh was entirely lost during these reigns, and the successors of Sháh Alam II. were only emperors in name, and were really pensioners of the British Government.

The horrors of the invasion of Nádír Sháh were repeated no less than six times during these reigns by *Ahmad Sháh Abdáli*. He was the chief of the Afghán tribe called Abdáli or Durrání; he had been Nádír's treasurer, and had seized all his money, together with the kingdom of Kandahár, when his master was assassinated in 1747. He immediately marched against Dehli at the head of a strong Afghán army, but in this first invasion he was driven back by the skill and valour of Prince Ahmad (afterwards the Emperor Ahmad Sháh) and the Vazír Kamar-ud-dín, in the great battle of SIRHIND. This defeat of the Afgháns

was the last exploit of the Mughul arms, and imparted some glory to the concluding year of the reign of Muhammad Sháh. But in the following year the Abdáli chief returned to India, and extorted from his namesake, the Emperor Ahmad Sháh, the cession of the Panjáb, which from this time (1748) was severed from the Dehli empire. Gházi-ud-dín, a turbulent man, who was grandson of the old Nizám-ul-mulk [*see* § 3], and vazír of the Emperor Alamgír II., endeavoured to retake the province in 1757; and this provoked the third invasion of Ahmad Sháh Abdáli, who now sacked Dehli, appointed a Rohilla Afghán named *Nazíb-ud-daulah* as vazír, and then returned to Kandahár.

Nazíb-ud-daulah was soon afterwards expelled by Gházi-ud-dín with the aid of the Mahrattas, and the Mahratta Raghoba now invaded the Panjáb. The result of this encroachment of the Mahrattas was the fourth and most terrible invasion of Hindústán by Ahmad Sháh, who again occupied Dehli, and almost destroyed the Mahratta power in the crushing victory of Pánipat (the third battle of Pánipat, described in the account of the Mahratta Peshwás, Chap. XVII., § 5).

§ 6. *Sháh Alam II. and the last of the House of Tímúr.*—Whilst the Afghán king was crushing the Mahrattas at Pánipat, Sháh Alam was vainly opposing the English in Bihár [*see* Chap. XXI.] At last he consented to become a pensioner of the British Government, and resided for some years peaceably in Allahábád. Subsequently, however, the Mahrattas persuaded him to join them, in 1771, in driving out Zábítah Khán, the son and successor of the Afghán Nazíb-ud-daulah, from Dehli. They were successful, and from this time until the British conquest in 1803 the Mahrattas were supreme in Dehli. Only for a short interval, in 1788, did the Afghán or Musalmán party regain their hold of the city and of the emperor's person; and the Afghán chief, a wretch named Ghulám Kádir, son of Zábítah Khán and grandson of Nazíb-ud-daulah, on this occasion struck out the eyes of the poor old emperor with his dag-

ger, having previously tortured his sons and grandsons in his presence. The Mahrattas soon came up and delivered the poor blind old man from his inhuman persecutor ; but he remained in extreme poverty and neglect until, in 1803, he was rescued from the Mahrattas by the British under Lord Lake, in the course of the *Second Mahratta War*. He was then granted a pension by the English, and the sceptre of Hindústán passed into the hands of the British Government. Retribution fell on Ghulám Kádir ; for, falling into the hands of the Mahratta chief Sindia, he was horribly tortured and mutilated, and at length his head was sent to be laid at the feet of the old emperor whom he had treated so cruelly. One of the grandsons of Sháh Alam, who had been tortured by Ghulám Kádir, was that Muhammad Bahádúr who, in 1857, joined the Sepoy mutineers, and permitted, if he did not instigate, similar atrocities in the same place in Dehli, perpetrated on innocent English prisoners ; and who paid the penalty of his crimes by dying as a prisoner in a distant land beyond the sea.

---

## CHAPTER XVI.

### SIVAJI AND THE RISE OF THE MAHRATTAS.

§ 1. Maháráshtra and the Mahrattas. § 2. The Rise of Sivaji. § 3. The Murder of Afzal Khán. § 4. Wars with Aurangzeb. § 5. Sivaji's Prosperity. § 6. His Death and Character.

§ 1. *Maháráshtra and the Mahrattas*.—The country of the Mahrattas, formerly called Maháráshtra, included all the southern portion of the Bombay Presidency, with the Barárs and large portions of the Central Provinces, of the Central India Agency, and of the dominions of the Nizám of Haidarábád. It was bounded on the north by the Sát-pura Mountains and on the west by the sea ; and extended eastward beyond Nágpur, in the Central Provinces.

The Mahratta Hindús had in early times long fought against the Musalmán invaders, but they were conquered long before the fall of the Pathán dynasty of Dehli; and from the time of Akbar to that of Aurangzeb part of the Mahratta nation was subject to the Mughul emperor, and the rest to the Muhammadan kings of Ahmadnagar and Bījápur.

§ 2. *The Rise of Sivaji.*—Sivaji, the great founder of Mahratta power, was born at the fort of Saoner in the year 1627 A.D.—the year of the death of Jahángír and accession of Sháh Jahán. He belonged to a respectable family of Rájput descent, named Bhonslé. His father was Sháhji, who was at first an officer under Malik Ambár, of Ahmadnagar, and afterwards entered the army of the king of Bījápur, and fought for Bījápur against Mahábat Khán and the armies of Sháh Jahán.

A curious story, showing the superstitious character of the Mahratta people of that time, was told of Sháhji. It was said that a goddess appeared to him and predicted that one of his family would become a king, and would restore Hindú customs, protect Bráhmans and kine, and be the first of a line of twenty-seven rulers of the land.

Sivaji was early taught all that it was considered necessary for a Mahratta chieftain to know, but he never could write his name. He was brought up a zealous Hindú, thoroughly versed in the mythological and legendary stories current among his countrymen. His hatred of Muhammadans prepared him for that life of intense hostility to Aurangzeb which he led. From his boyhood he seems to have planned his after-career; and he was but nineteen years of age when he seized the hill-fort of Tornea, twenty miles S.W. of Púna. He found a large treasure in the ruins near this fort, which he spent in building another, which he called Rájgarh.

His advance was rapid. He obtained possession of Kondaneh (Singhgarh), Supa, and Purandhar. Meanwhile he tried every art to deceive the Bījápur authorities, who

probably thought they could crush him whenever they pleased. The suspicions of Muhammad Adil Sháh being at length roused by the acts of open violence to which Sivaji proceeded, he sent for Sháhji, built him up in a stone dungeon, leaving only a small aperture, which was to be closed, if in a fixed time Sivaji did not surrender himself. Sivaji now boldly entered into correspondence with Sháh Jahán, who by his artful representations was induced to forgive Sháhji, admit him into the imperial service, and to give Sivaji himself the command of 5,000 horse. By the Emperor's intercession Sháhji's life was saved; but he remained a prisoner for four years.

§ 3. *The Murder of Afzal Khán.*—In 1659 the Bījápur authorities made an attempt to crush Sivaji, which he rendered unsuccessful by an act of treachery celebrated in Mahratta history. He enticed their commander, Afzal Khán, to a conference; and in the customary embrace he struck a *wagnakh* (a steel instrument with three crooked blades, like the claws of a tiger), which he had secreted for the purpose, into the bowels of his unfortunate enemy, and quickly dispatched him with a *bichwa*, or scorpion-shaped dagger. The Bījápur troops, disheartened at the loss of their general, were cut to pieces or made prisoners. The decisive advantage gained by this act of detestable treachery greatly benefited Sivaji's position, and many successful campaigns followed.

§ 4. *Wars with Aurangzeb.*—In 1662 Shaísta Khán was the Mughul viceroy of the Dakhin; and Sivaji, at peace with Bījápur, attacked the Mughuls, and ravaged the country to Aurangabad, where the viceroy lived. Shaísta Khán marched southward, and took up his abode in Púna, in the very house where Sivaji was brought up. Sivaji now performed one of those exploits which more than anything else make his name famous among his countrymen. With a part of his men at nightfall he slipped unperceived into the city, mingled with a marriage procession, passed through the out-offices of the well-known house, and almost

surprised the Khán in his bedchamber. The Mughul escaped with the loss of two fingers; but his son and attendants were slain. Sivaji made off, and ascended his hill-fort of Singhgarh (twelve miles off) amidst a blaze of torches. If this adventure did nothing else, it inspirited his men, and taught them to despise the Mughuls. His next exploit was the sack of Súrat; the English factory alone escaping, by the determined valour of its defenders. This was particularly offensive to Aurangzeb, as pilgrims to Mecca embarked from Súrat, hence called Bab-ul-Makkah, *the gate of Mecca*. Sivaji, in 1664, assumed the title of Rájá, and began to coin money. He also collected a fleet of eighty-five ships, sailed down the coast, sacked Barcelor, and plundered the adjacent country. He even attacked some vessels conveying pilgrims to Mecca, and thus doubly roused the indignation of Aurangzeb, ever the champion of the Muhammadan faith.

The emperor now sent a formidable army under Mírza Rájá, a gallant officer, to chastise Sivaji. The latter lost one fort after another, and at length was cooped up in his strong castle of Púrandhar, and compelled to come to terms with the emperor. By the agreement of PURANDHAR he surrendered twenty of his forts, retaining twelve as a jágír. His son, Sambaji, was to become a commander of 5,000 horse in the Mughul army. He was also to have certain assignments of revenues, called *chauth* (or *the fourth*), and *sirdeshmukhi* (or 10 per cent.), on some districts of Bijápur. This was the ground for the ill-defined claims of the Mah-rattas in aftertimes to plunder and extort tribute from the inhabitants of every province of the empire. Sivaji now joined the imperial army, and so distinguished himself in the invasion of Bijápur that the emperor wrote him a complimentary letter and invited him to Dehli. Sivaji, accordingly, in March 1666, with his son, set out for the Court. Aurangzeb received him haughtily, and Sivaji finding himself slighted, and in fact a prisoner, contrived to escape with Sambaji, and reached Raigarh in December. Thus



did the emperor foolishly lose an opportunity of converting an enemy into a firm friend and vassal. Sivaji now openly, for a time, resumed his old attitude of defiance; but soon, through the intercession of Jeswant Singh, obtained most favourable terms from Aurangzeb, and in fact was left in perfect independence, though doubtless this was done with the intention of crushing him, when an opportunity should present itself.

§ 5. *Sivaji's prosperity.*—In 1674, Sivaji was solemnly enthroned at Raigarh. He was then weighed against gold, and the sum, 16,000 pagodas, given to Bráhmans. From that time he assumed the most high-sounding titles, and maintained more than royal dignity in all his actions.

His kingdom was now both extensive and powerful, and the extraordinary faculty which the Mahrattas always possessed for plundering, made him also a very rich monarch. In 1676 he still further extended his influence and empire by a very successful expedition into the Carnatic. His latter days were much embittered by the bad conduct of his son, Sambaji, who was a youth of violent temper and unrestrained passions, and who actually, at one time, deserted to the camp of the Mughul general because his father had punished him for some outrageous conduct.

§ 6. *His death and character.*—Sivaji died at Raigarh, of fever, brought on by a swelling in his knee-joint, on the 5th April, 1680. He was a daring soldier, a skilful general, and an able statesman. Though the predatory warfare which he carried on necessarily caused dreadful sufferings, he was always anxious to mitigate those sufferings as far as possible. In order to gain his ends he was sometimes guilty, as in the murder of Afzal Khán, of the utmost cruelty and treachery. But he was never wantonly cruel, and it was possibly remorse for his crimes that caused the religious zeal, which he had always affected, to degenerate in his old age into superstition and austerity. This religious zeal, whether real or pretended, had the effect of infusing into

the Mahrattas an intense national enthusiasm, which attached to their cause all those Hindú subjects of Dehli who were discontented with their Muhammadan masters.

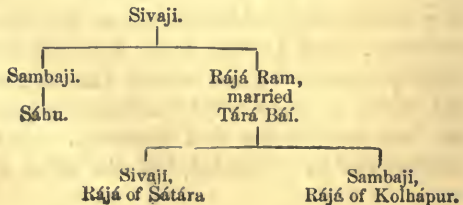
## CHAPTER XVII.

### THE PROGRESS AND DECLINE OF THE MAHRATTA POWER.

§ 1. Báláji Viswánáth, the First Peshwá. § 2. Báji Ráo, the Second Peshwá. § 3. The Mahratta Confederacy. § 4. Báláji Báji Ráo, the Third Peshwá. § 5. The Third Battle of Pánipet. § 6. Mádu Ráo, Fourth Peshwá. § 7. Náráyana Ráo, Fifth Peshwá. § 8. Mádu Ráo Náráyana, Sixth Peshwá; and the First Mahratta War. § 9. The Battle of Kurdlá. § 10. Báji Ráo II., the last of the Peshwás; and the Second Mahratta War. § 11. The Third Mahratta War. § 12. Causes of the Downfall of the Mahratta Power.

§ 1. *Báláji Viswánáth, the First Peshwá.*—The short reign of *Sambaji*, the son of *Sivaji*, was entirely taken up with wars against the Portuguese [*see Chapter XVIII.*] and the Mughuls, and he was at length taken prisoner by *Aurangzeb*, and put to a cruel death. *Sivaji's* grandson, a boy of six, was at the same time captured, and kept a prisoner for years amongst the Mughuls. He is generally known by the nickname *Sáhu* (thief) given him by *Aurangzeb*, and the result of his education at the Mughul Court was that he became indolent and luxurious. When he was at length liberated

#### *Genealogical Table of Sivaji's Family.*



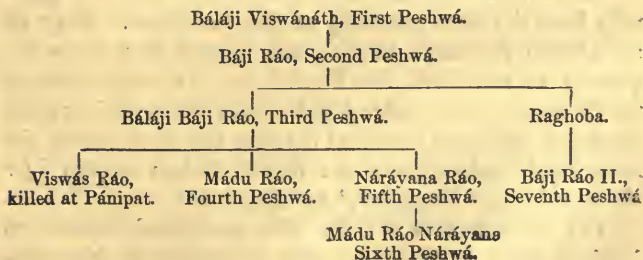
after the death of Aurangzeb, he willingly professed himself a vassal of the Mughul empire, and left all the government of the Mahratta kingdom to his minister, *Báláji Viswánáth*.

*Báláji Viswánáth* was a wise and able Bráhmaṇ, who was taken into Sáhu's service about the year 1712, and made *Peshwá* or minister, an office which his ability soon made paramount even over the kingly one, and which he was able to make hereditary in his family.

In 1718, the dissensions between the Sayyids and Nizám-ul-mulk, which ended in the battle of Sháhpur [see Chap. XV., § 1] enabled the *Peshwá* to interfere in the affairs of Dehli. He marched an army to Dehli to help the Sayyid Husain, and in 1720 obtained from him a treaty granting the Mahrattas the *chauth* or fourth part of the revenues of the Dakhin, the *sirdeshmukhi* [see Chap. XVI., § 4], and the *swáráji* (absolute control) of the districts between Púna and Sátára.

§ 2. *Báji Ráo, the Second Peshwá*.—*Báláji* died shortly after this treaty, and was succeeded by his eldest son, *Báji Ráo*, who was the greatest and ablest of all the *Peshwás*. Before 1736 he had conquered, from the Mughuls, the whole of Málwah and the territory between the Narbaddah and the Chambal; and in that year he forced the Nizám-ul-mulk, who had marched from the Dakhin to help the emperor, to sign a convention by which all these territories

*Genealogical Table of the Mahratta Peshwás.*



were granted to him, and fifty lakhs of rupees promised as compensation for the expenses of the war.

Báji Ráo was also eminently successful in a great war against the Portuguese settlements on the west coast; and in May 1739 the Mahratta army took Bassein by storm from the Portuguese. The Peshwá after this aspired to conquer the whole Dakhin, and attacked the Nizám's dominions; but he was obliged shortly afterwards to make peace, and he died in 1740.

§ 3. *The Mahratta Confederacy.*—The period of the third Peshwá may be regarded as that of the greatest Mahratta prosperity and power; and yet the confederacy was already showing symptoms of that disunion which ultimately destroyed it—for it was no longer completely under the rule either of the descendants of Sivaji (who, as we have seen, had long ceased to have any real power) or of the Peshwá. The Mahratta power was at this time strictly a confederacy of independent princes, who only obeyed the Peshwá when the latter was able to enforce his orders. Here is a list of the most important of these princes:—

(1) and (2). *Sáhu*, the rightful representative of Sivaji as Rájá of the Mahrattas, reigning as Rájá of *Sátára*; and *Sambaji*, another descendant of Sivaji, who had established himself as Rájá of Kolhápur in opposition to Sáhu. The power of these two princes was never great.

(3). *Sindia*, who established himself in the north-east of Málwah. The descendants of this chieftain have generally been the most powerful of the Mahrattas. They all have borne the name *Sindia*; and though they were frequently at war with the English in the early times of which we are now speaking and a little later, yet in recent times the Mahárájá *Sindia* of Gwáliar has been one of the most loyal feudatories of the British Indian empire [*for the meaning of "Feudatory," see Appendix*].

(4). *Malhár Ráo Holkár*, who established himself as Rájá of *Indor* in Málwah. The successors of this chieftain have always borne the name of *Holkár*, and have

often been the rivals of the Sindia dynasty as the leaders of the Mahrattas.

(5). Raghují *Bhonslé* was Rájá of Barár. The *Bhonslé* dynasty subsequently extended their power to the Bay of Bengal, by conquering Katak and nearly the whole of Orissa from the Nawáb of Bengal. These eastern territories were taken from them by the English in the Second Mahratta War of 1803 [see § 10]; and ultimately the dominions of the last Rájá of Barár were annexed by Lord Dalhousie in 1853.

(6). Damaji *Gaikwár* was Rájá of Baroda in Gujarát; and his descendants, who have always borne the title of *Gaikwár*, are still reigning in Gujarát as feudatories of the British Indian empire.

Besides all these, there was of course the *Peshwá*, whose court from this time was held at *Púna*, and who was regarded as the head of the whole confederacy.

§ 4. *Báláji Báji Ráo*, the third *Peshwá*.—The eldest son of *Báji Ráo* was *Báláji Báji Ráo*, and succeeded as third *Peshwá*; the younger son was called *Raghoba*. *Báláji Báji Ráo* reigned from 1740 to 1761, a period full of important events, of which we can here only speak of the three most important. These were two great wars against the Mughuls under the Nizám of Haidarábád; and the disastrous conflict with Ahmad Sháh Abdáli, the Afghán invader [see Chap. XV., § 5].

The first war against the Nizám of Haidarábád, *Salábat Jáng*, was in 1751–52. The *Peshwá* was defeated at *Rájápur* by the French allies of *Salábat*, under the celebrated *Bussy* [see Chap. XIX., § 2]; but before the end of the year he obtained a large cession of territory from the Nizám.

The second war occurred in 1760. The *Peshwá* had obtained possession of Ahmadnagar; so the Nizám, *Salábat Jáng*, marched against him. The result was a complete victory for the *Peshwá*, at the great battle of *UDGÍR*; and the Nizám was now compelled to cede to the Mahrattas all the north-western portions of his dominions.

The conflict with Ahmad Sháh Abdáli must be narrated in the next section.

§ 5. *The Third Battle of Pánipat.*—In 1758 Raghoba, the brother of the Peshwá, foolishly invaded the Panjáb, a part of the dominions taken from the Mughul emperor by the Afghán King Ahmad Sháh Abdáli. A Rohilla chief named Nazíb-ud-daulah, who had been left by Ahmad Sháh Abdáli in Dehli, together with the Muhammadan Nawáb of Oudh, now took up arms against the Mahrattas; and the Abdáli himself immediately made his most terrible invasion of India. The Peshwá was engaged [*see last section*] in conquering the Nizám; so the Afgháns were first opposed only by Holkár and Sindia, whose troops were twice totally defeated and cut up by them.

At last Viswás Ráo, the son of the Peshwá, and Sivadás Ráo Bháo (commonly called 'the Bháo'), cousin of the Peshwá and one of the best Mahratta generals, marched northward to recover the lost reputation of the Mahrattas, and to drive the Afgháns beyond the Attock. Their success at Udgir had unduly elated them. The Mahrattas (and it was a sign of decay), contrary to old custom, took the field with great splendour. All the Mahratta chiefs were ordered to join them. The total number of Mahratta troops assembled was 55,000 horse, 15,000 foot, and about 200,000 Pindáris and followers. They had also 200 pieces of cannon. The Muhammadans had 46,800 horse, 38,000 foot, and 70 pieces of cannon. From October 28 to January 6, 1761, continual skirmishes took place; but the Abdáli steadily refused a general engagement. The improvident Mahrattas were without provisions or money, and were in fact closely besieged.

Shujá-ud-daulah of Oudh had been endeavouring to effect an accommodation between the invaders and the Mahrattas; but Ahmad Sháh knew his own strength and the distressed condition of the enemy, and was disinclined to come to terms. At length, on January 7, 1761, Sivadás Ráo wrote a note to Shujá-ud-daulah, saying, 'The

cup is now full to the brim, and cannot hold another drop ;' and the whole Mahratta army, prepared to conquer or die, marched out to attack the Afghán camp. From day-break till 2 P.M. the rival cries of ' Har, Har, Madeo ' and ' dín, dín, ' resounded. The Afgháns were physically stronger ; and in this terrible struggle, their powers of endurance at last prevailed against the fierce enthusiasm of the Mahrattas. By 2 P.M. Viswás Ráo was killed. In despair Sivadása Ráo descended from his elephant, mounted his horse, and charged into the thickest of the fight. He was seen no more. Holkár left the field early, not without some imputation of treachery. Thousands perished in the fight, and the remainder were surrounded, taken prisoners, and cruelly beheaded the next morning.

The Peshwá died shortly after he received the news of this fatal battle, by which the Mahratta hopes of supremacy in India were greatly diminished, if not destroyed.

§ 6. *Mádu Ráo, Fourth Peshwá.*—*Mádu Ráo*, the bravest of all the Peshwás, succeeded his father Báláji Báji when he was only seventeen years of age. His uncle *Raghoba*, an ambitious and intriguing man, was his guardian ; whilst his tutor and spiritual guide was a Mahratta Bráhmañ named Rám Sástri. This Bráhmañ was profoundly learned, and a pattern of integrity and prudence ; he reprovéd all wrong-doers, however high their rank, and awed the most dissolute ; he was distinguished by the most extraordinary industry, zeal, and benevolence, and his memory is still revered by the Mahrattas. *Mádu Ráo's* reign was mainly occupied with wars (in which he was generally successful) against the Nizám of Haidarábád, the Rájá of Barár, and the newly-risen Sultán of Mysore named Haidar Alí [see Chap. XX., § 4].

A bright example of a good and virtuous female ruler is afforded by the Queen of the *Indor* (or *Holkár*) branch of the Mahrattas, who was called *Ahalyá Báí*. Old Malhár Ráo Holkár died in 1760, having for forty-two years been

one of the bravest and most indomitable spirits amongst the Mahrattas ; and as his only son had died before him, and his only grandson died very soon afterwards, the son's widow succeeded as Maharání, and remained so until her death in 1795. She was one of the most extraordinary women that ever lived. She adopted, by consent of the Peshwá, an experienced soldier called *Tukaji Holkár*, who was no relation to the family. He assumed command of the army, and one of his descendants still rules in Indor. Takaji always paid to Ahalyá Báí filial reverence. She ruled, while he was commander-in-chief. She was devout, merciful, and laborious to an extraordinary degree ; and raised Indor from a village to a wealthy city. She was well educated, and possessed of a remarkably acute mind. She became a widow when she was twenty years old, and her son died a raving maniac, soon after. These things affected her whole life. In one thing she far excelled even the renowned English Queen Elizabeth : she was insensible to flattery. While living, she was 'one of the purest and most exemplary rulers that ever lived ;' and she is now worshipped in Málwah as an incarnation of the deity.

§ 7. *Naráyana Ráo, Fifth Peshwá.*—Mádu Ráo, dying at an early age in 1772, was succeeded by his younger brother named *Naráyana Ráo* ; but this unfortunate youth was assassinated by some conspirators who were incited to do the wicked deed by Ananda Báí, the wicked wife of Raghoba, the Peshwá's uncle and guardian. Meanwhile the Mahratta arms had once more overrun Hindústán, occupied Dehli, and got the Emperor Sháh Alam II. completely into their power. One of the chief ministers of the Peshwá's Court at this time was the famous *Náná Farnavis*, a clever statesman.

After the murder of *Naráyana Ráo*, Raghoba declared himself sixth Peshwá ; but his hopes were frustrated by the birth of a posthumous son\* of *Naráyana*, and by the

\* A *posthumous* son is one born after the death of his father.



combination against him of Náná Farnavis and all the other great Mahratta leaders, 1774.

§ 8. *Mádu Ráo Náráyana, sixth Peshwá; and the First Mahratta War.*—Mádu Ráo Náráyana was the posthumous son of Náráyana Ráo; but Raghoba professed to think him an impostor, and induced the English to favour his own claims to the dignity of Peshwá. The English Government, which was now under Warren Hastings [*see* Chap. XXII.], at first refused to help Raghoba; but finding that his opponent Náná Farnavis was intriguing with the French, they at length consented to do so, and the fighting that ensued is called the First Mahratta War. This war was undertaken by the English at a time very unfortunate for them; for they were immediately attacked by Haidar Alí, Sultán of Mysore, and by the Nizám, as well as by Sindia and the other Mahrattas.

The most important events of the war were—

(1). The famous march of *Colonel Goddard* and a small body of English troops from Calcutta, right across India, to Súrat, in 1779; after which he drove away the combined forces of Sindia and Holkár, and subsequently took the town of *Bassein* by storm.

(2). The disgraceful *Convention of Wargám*, a treaty by which a small Bombay army purchased its escape from the Mahratta forces by which it was surrounded, 1779.

The First Mahratta War was concluded by the *Treaty of Salbái*, of which the chief stipulations were, that the French and other Europeans (except the Portuguese) should be excluded from the Mahratta dominions, and that Haidar Alí should be compelled to give up some territory he had conquered from the English, whilst the English agreed to acknowledge the infant Mádu Náráyana as Peshwá, on condition that Raghoba should be given a pension by the Mahrattas and allowed to live where he pleased, 1782.

§ 9. *The Battle of Kurdlá.*—The chief incidents of the long minority of Mádu Ráo Náráyana were connected with

the great increase of the power of *Mahádaji Sindia*, who was supreme at Dehli, and gradually became the most powerful of the Mahratta princes, and quite independent of the Peshwá. After his death in 1794, *Náná Farnavis* (the minister of the Peshwá) was the chief ruler of the Mahrattas, and he soon began to quarrel with the Nizám of Haidarábád, because the latter had not regularly paid up the tribute which had been agreed upon after the battle of Udgír.

War was begun in December 1794. Under the Peshwá's banner, *for the last time*, came all the great Mahratta chiefs.

At Kurdlá (March 1795) a victory was obtained by the Mahrattas, more the result of a panic among the Mughuls than of Mahratta bravery. But Nizám Alí was obliged to treat. An obnoxious minister, Maásir-ul-mulk, who had resisted the Mahratta claims, was surrendered. The young Peshwá was seen to look sad; and when asked the cause by the Náná, he replied, 'I grieve to see such a degeneracy as there must be, on both sides, when the Mughuls can so disgracefully submit to, and our troops can vaunt so much, a victory obtained without an effort.' The young Peshwá was just twenty-one years of age.

Shortly after this fortunate battle he committed suicide, 1795, in a fit of ill-temper, because he was not allowed to see his cousin Báji Ráo, the son of Raghoba, with whom he had contracted a great friendship.

§ 10. *Báji Ráo II., the last of the Peshwás, and the Second Mahratta War.*—*Báji Ráo* became Peshwá after many intrigues. Jeswant Ráo Holkár, son of Takaji Holkár [see § 6], succeeded in the same year to the throne of Indor, and after long wars against Daulat Ráo Sindia and the Peshwá, at last pressed the latter so hard that he was obliged to fly to the English for help. In 1802, Báji Ráo signed the celebrated *Treaty of Bassein*, which was the commencement of the Second Mahratta War, by which he agreed (1) to receive an English force quartered in his dominions for their

protection, and to pay twenty-six lakhs for its maintenance annually; (2), to receive no European of any hostile nation into his dominions; (3), to give up all claims to Súrat, and to leave his disputes with the Nizám and the Gaikwár to British mediation; (4), to remain the faithful ally of England. Full protection to him and to his territories was guaranteed by the British.

On the outbreak of the Second Mahratta War, the great *Lord Wellesley* was Governor-General of India; and under him were two famous generals—his brother, *General Wellesley* (afterwards Duke of Wellington, England's greatest soldier), and *Lord Lake*. Their chief opponents were *Daulat Ráo Sindia* and *Raghuji Bhonslé*, of Barár.

The first great battle fought by General Wellesley was at *Assai*, on the borders of Barár and Khándesh (1803). Both Sindia and Raghuji Bhonslé fled from the field, and the English gained a complete victory, though at the cost of one-third of General Wellesley's army.

Multitudes of towns and fortresses were captured by the English during the course of the war, but we need only mention two great battles, those of *Dehli* and *Láswári*, won by Lord Lake. At the battle of Dehli, a French general, named *Bourquin*, was the commander of Sindia's army; he was utterly routed by Lord Lake, who now entered Dehli, and took under his protection the Emperor *Sháh Alam*, who had long been in the power of the Mahrattas (see Chap. XV., § 6]. This was in September 1803; in November of the same year, Lord Lake gained a decisive victory at *Láswári* over all the remaining Mahratta forces; and before the end of the year, both Sindia and the Rájá of Barár had submitted to the British arms, and had ceded a large part of their territories.

§ 11. *The Third Mahratta War*.—In the following year, 1804, a war broke out with the Mahrattas under *Jeswant Ráo Holkár*, who had taken no part in the former war. In this, as in the former war, a large number of fortresses were captured by the British troops, though they experienced a

check in attempting to storm the great fortress of *Bhartpur* [*see* Chapter XXVII.] The Rájá of *Bhartpur*, however, was forced to give up *Holkár's* alliance, and to pay 20 lakhs to the English, and in 1805 *Holkár* himself was driven away into the *Panjáb*, when a peace was made. The most famous battle of this war was that of *Díg*, fought in 1804, between the English, under General *Fraser* and Colonel *Monson*, and *Holkár's* troops. The gallant General *Fraser* was killed, but the English won a complete victory, and captured no less than 87 cannon.

§ 12. *Causes of the downfall of the Mahratta Power.*—All the great Mahratta leaders had now submitted to the British arms; the remainder of their history will be briefly given in the later chapters on the Governors-General of British India. The causes of the downfall of the Mahrattas were many. *First*, excessive aggrandisement of *Mahádaji Sindia*, making him independent of the *Peshwá*, and, in fact, a rival to him. *Secondly*, the dissensions consequent on the death of *Naráyana Ráo*, the quarrels and rivalries of *Raghoba*, *Náná Farnavis*, *Báji Ráo II.*, *Jeswant Ráo Holkár*, and *Daulat Ráo Sindia*, completely disintegrated the confederation. *Thirdly*, the confederation had within itself elements of disunion and consequent weakness. The *Peshwá* and his councillors were *Bráhmans*; *Sindia*, *Holkár*, and *Raghuji Bhonslé* were of lower castes. *Fourthly*, *Sháh Alam II.* was now in the power of the British. Under the shadow of the new paramount power, the corruption and disorder which favoured the rise of the Mahrattas cannot exist.

---

## CHAPTER XVIII.

## EARLY EUROPEAN SETTLEMENTS IN INDIA.

§ 1. Discovery of the Sea-route from Europe to India by the Portuguese. § 2. Albuquerque, the great Portuguese Viceroy of India. § 3. Extent of the Portuguese Possessions. § 4. The Dutch in India. § 5. Early English Expeditions to India. § 6. Progress of the English Settlements. § 7. The English in Bengal. § 8. Early French Settlements in India.

§ 1. *Discovery of the Sea-route from Europe to India by the Portuguese.*—The European nations that have at various times made permanent settlement in India are the Portuguese, the Dutch, the Danes, the English, and the French. Of these, the Portuguese and the French have played an important part in its history, as well as the English, who ultimately became the paramount power in India. All these settlements were at first made only for purposes of trade, though the Portuguese very soon began to entertain the idea of founding an Indian empire.

During the middle ages, European intercourse with India was mainly carried on by the enterprise of the maritime nations inhabiting the shores of the Mediterranean, and latterly chiefly by the Venetians and Genoese, who traded with the ports of Syria and Egypt, whither Indian produce was brought through Persia or by the Red Sea. But during the fifteenth century the Portuguese became great navigators. In 1498, a great Portuguese mariner, named *Vasco da Gama*, discovered a sea-route to India around the coast of Africa, and this put the whole trade between Europe and the East into the hands of the Portuguese, who retained it for a long time. *Vasco da Gama* landed in the territories of a petty chief, named the Zamorin of Calicut, a place on the coast between Goa and Cochin, and the Portuguese settlements were at first made on this west coast, though not without opposition from the native Rájás.

§ 2. *Albuquerque, the great Portuguese Viceroy of India.*—At length the Portuguese settlements became numerous, and the King of Portugal thought it best to appoint a *Viceroy of India* to govern these settlements and carry on the wars against the native kings. The second of these Portuguese viceroys was the great *Albuquerque*, who landed in 1508; and who, after having taken *Goa* (which still belongs to the Portuguese) and a great many other places, was in his old age dismissed from his office by the ungrateful King of Portugal, in 1515.

§ 3. *Extent of the Portuguese Possessions.*—The Portuguese empire in the East attained its highest power and its greatest prosperity under *Albuquerque*, whom his countrymen, though ungrateful to him in his lifetime, have unanimously styled ‘the Great.’ A few towns and factories were added to it during the seventy years that followed his death, but these additions were unimportant. The student must, however, remember that this empire was almost wholly a *maritime* one. The Portuguese fleets were masters of the Indian Seas, and they possessed many valuable seaports, at which they carried on an extensive trade, and which were guarded by their ships of war. These ports were scattered over an immense extent of coast, from the eastern coasts of Africa and the island of *Ormuz* on the west, to the Malay Peninsula and the islands of the Eastern Archipelago on the east. At the end of the sixteenth century, when their power began to decline, their most important possessions were:—*Goa* and some minor ports on the west coast of India, *Ceylon*, and *Malacca*, in the Malay Peninsula. Besides these they had important settlements in *Bengal*, of which the chief were *Húgli* and *Chittagong*, with *Diu*, in *Gujarát*, and many other places of less importance. But they never possessed more than a few miles of territory, even in the neighbourhood of their greatest cities, and their power was usually confined strictly to the limits of their factory or trading settlement.

§ 4. *The Dutch in India.*—Towards the end of the sixteenth century, the enterprising navigators of *Holland*

determined to try to take into their own hands some of the Indian commerce hitherto monopolised by the Portuguese; and during the following fifty years they gradually succeeded in driving the latter out of many of their settlements, and in taking from them the maritime supremacy which they had possessed on the coast of India. *Chinsurah* in Bengal was the capital of the Dutch settlements. But they soon had to meet more powerful rivals than the Portuguese; for the English had already commenced to settle in India.

§ 5. *Early English Expeditions to India.*—The first attempts of the English to reach India, like those of the Dutch, were by the north-east passage through the Arctic Seas, and the corresponding north-west passage along the northern shores of North America; and many expeditions were sent, and many lives and much treasure lost, in these fruitless expeditions.

The first English expedition that sailed for India by the direct route round the Cape of Good Hope started in 1591 under Lancaster and some others; but it degenerated into a piratical cruise, and ended disastrously, all the ships being lost or deserted successively. Notwithstanding this ill success, the British EAST INDIA COMPANY was incorporated by Queen Elizabeth in 1600. [It may here be noted that a second Company was set on foot in 1698; and the old and the new Companies were amalgamated in 1708.] Its first expedition was in 1601, again under the command of Lancaster, and was eminently successful; and was quickly followed by others.

§ 6. *Progress of the English Settlements.*—Jahángír in 1613 gave permission to the English to establish four factories in the Mughul dominions. The trade of the English was established on a more secure footing by the great embassy of Sir Thomas Roe [see Chap. XIV., § 3]; and Súrat was long their chief factory.

In 1638 an English surgeon named Boughton, resident in Súrat, was sent for by the Emperor Sháh Jahán to attend his sick daughter. He succeeded in curing her, and

obtained from the grateful Emperor important commercial privileges. By similar success in his profession, he obtained similar concessions from the Viceroy of Bengal; and in 1656 the English erected a fortress at Húgli. In 1640 they obtained the site of Madras from a brother of Rám Rájá of Bijánagar [see Chap. IV., § 18]. It was fortified by order of King Charles I., and called Fort St. George; and in 1653 made the seat of a presidency on the Coromandel coast. Bombay was a part of the dowry of Catherine of Braganza, Queen of Charles II.; and in 1668 that king made it over to the East India Company, who now removed thither the presidency of the western coast, formerly at Súrat.

As early as 1611 the English had traded with Masulipatam; and in 1624 they obtained permission to build a factory at Pipli near Balasor. In 1656 they built a factory at Húgli. But in 1686, owing mainly to their violence, they were expelled from this place, as well as from Kasimbazár and Patna, and from Súrat and most of their possessions (except Bombay) on the west coast, by orders of Aurangzeb. In 1696 the villages of Chuttanatti, Calcutta, and Govindpur were purchased from their owner by permission of Prince Azim-us-Shan, grandson of Aurangzeb. A fort was ordered to be built, and called Fort William in honour of King William III. The history of Calcutta to 1756 is little else than a record of the efforts of the British merchants to resist the exactions of the Nawáb of Murshidábád. In 1716 a deputation was sent to the Emperor Farrukh Siyar to secure a greater degree of protection from the native powers. They were successful, and Calcutta was thereupon declared a separate presidency. The term *Presidency*, as applied to Súrat (afterwards to Bombay), to Madras, and to Calcutta, originally meant that the chief of each of these factories respectively was supreme also over the subordinate factories in that part of India. In 1742 the Mahrattas attacked Bengal, demanding *Chauth*. It was then the Mahratta ditch was dug around Calcutta, to afford protection against a repetition of the attack.



§ 8. *Early French Settlements in India.*—The first expedition sent to India by the French was in 1604; but subsequently a French East India Company was formed, and in 1674 the French governor, *Martin* (the real founder of French power in India) bought *Pondicherry*, on the south-east coast, from the king of *Bijápur*. The Dutch at one time bribed the Mughul generals of the Emperor *Aurangzeb* to help them to take *Pondicherry* from the French; but it was afterwards restored, and *Martin* greatly enlarged and fortified it, and made it a great commercial city. In 1688 the French obtained from the Emperor *Aurangzeb* the Settlement of *Chandernagar* on the *Húgli*, above *Calcutta*; and subsequently they acquired several other possessions.

In 1741 the great French statesman, *Dupleix*, who had been for ten years Governor of *Chandernagar*, was appointed Governor of *Pondicherry* and Governor-General of the French possessions in India. He immediately formed the plan of expelling the English from India, and of establishing a French empire here; and an opportunity shortly offered itself of making the attempt, for a war broke out between the English and the French in Europe, which lasted from 1740 to 1748.

---

## CHAPTER XIX.

### THE WARS OF THE ENGLISH AND FRENCH IN THE CARNATIC.

§ 1. The commencement of the Struggle. § 2. Temporary Success of *Dupleix*. § 3. *Clive*, and the Defence of *Arcot*. § 4. The Battle of *Wandewash*, and final ruin of the French Cause.

§ 1. *The commencement of the Struggle.*—The struggle between the English and the French in India was mainly carried on in the Carnatic [*see* Chap. I., § 3], and lasted from about 1746 to the final capture of *Pondicherry* by the English in 1761. It commenced unfavourably for the

English; for the French under *Dupleix* and another great French general called *Labourdonnais* took the town of Madras, which was the chief seat of the English in those parts, in the year 1746.

The old Nizám-ul-mulk, of whom we have already spoken several times [*see* Chap. XV., § 3; and XVII., § 2], though nominally only Mughul Súbahdár of the Dakhin, had long been independent at Haidarábád. The Carnatic had also attained independence under its Nawáb; but the first independent Nawáb, Dost Ali, had been defeated and slain by the Mahrattas, and his son-in-law, Chandá Saheb, imprisoned, and in 1743 an officer of the Nizám, named *Anwar-ud-dín*, had been appointed Nawáb of the Carnatic.

Shortly after the capture of Madras, *Anwar-ud-dín* demanded that the town should be given up to him by the French, but *Dupleix* objected; and when the Nawáb sent his son with an army of 10,000 men to enforce this claim, *Dupleix* ordered one of his best officers, a brave and skilful general, named *Paradis*, to resist them. *Paradis* had under him only 230 Europeans and 700 sepoy, yet with this small force he utterly routed the Nawáb's army. This battle had very important indirect results; for it proved, both to the European leaders and to the native chiefs, that native Indian troops are little better than useless against Europeans, even when they have immense odds on their side.

*Paradis* was now made Governor of Madras; but a strong fleet soon arrived to help the English, and they were able, not only to drive the French out of Madras, but also to besiege them in Pondicherry. Then, in 1748, came a short peace, and all things returned to the condition in which they had been before the war.

§ 2. *Temporary Success of Dupleix.*—In 1748, the old Nizám-ul-mulk died, and there was immediately a contest for the throne of Haidarábád between two of his sons, *Muzaffar Jang*, the eldest, and *Násir Jang*, the second son. *Muzaffar*, on finding himself ousted by his younger brother, went to Sátára to implore the aid of the Mahrattas:

and whilst at Sátára he formed a romantic friendship with *Chandá Saheb*, who was in prison there, and who claimed to be the rightful Nawáb of the Carnatic as son-in-law of Dost Alí. The French took up the cause both of Muzaffar Jang and of Chandá Saheb; and Dupleix ransomed the latter from the Mahrattas, and immediately took the field with the united forces of Muzaffar, of Chandá, and of the French. They defeated and slew Anwar-ud-dín and his eldest son at the great battle of *Ambur*, in which the famous *Bussy* was the general of the French. Muzaffar Jang was now for a short time Súbahdár of the Dakhin, and Chandá Saheb was Nawáb of the Carnatic; but their triumph was not for long. The younger son of Anwar-ud-dín was *Muhammad Alí*, afterwards Nawáb of the Carnatic, and henceforward a prominent actor in this war; and he now implored the aid of the English. There was thus a triple alliance on each side:—the English siding with Násir Jang and Muhammad Alí, against the French, who sided with Muzaffar Jang and Chandá Saheb.

The war was carried on with continual changes of fortune. Násir Jang and Muzaffar Jang having each in turn secured the Súbahdárship of the Dakhin, were each in turn assassinated. At last the French set up *Salábat Jang*, a younger son of the old Nizám-ul-mulk, and therefore brother of both Muzaffar and Násir; and by the aid of the intrepid French commander Bussy, Salábat managed to establish himself at Aurangábád as Súbahdár of the Dakhin, and to set up Chandá Saheb as Nawáb of the Carnatic, 1751 A.D.

In the course of this struggle the French troops had greatly distinguished themselves under Bussy, who had stormed the fortress of Ginjí, the strongest place in the Carnatic, within twenty-four hours, 1750 A.D.

The French governor Dupleix and his brave general Bussy were now triumphant. Dupleix set up 'a pillar of victory' on the spot where he had defeated the forces of Násir Jang, and ordered a town to be built there, called

Dupleix-fath-ábád. The cause of the English seemed almost desperate.

§ 3. *Clive, and the Defence of Arcot.*—When the affairs of the English were in this miserable condition, a brave and skilful young Englishman appeared on the scene, whose genius completely retrieved their fortunes.

Clive, the son of a gentleman of small property in Shropshire, was born in 1725, and landed in India as a civilian in 1743. His active and violent disposition made him unfitted for the civil service, which at that time was still chiefly engaged in commercial operations; and consequently, on the breaking out of war with the French, he had obtained a commission in the army as an ensign. He distinguished himself at the first siege of Pondicherry, and at the taking of Devikottah, in 1748; and now his courage and skill rescued the English cause from almost certain ruin. Mr. Saunders was governor of Madras; and Clive went to him, and begged to be allowed to relieve Trichinápalli by carrying the war into the enemy's own country. He determined to seize Arcot itself, the capital of the Nawáb Chandá Saheb; and having effected this with only 200 Europeans, 300 sepoy, and a few light guns, he prepared to defend the fortress against the overwhelming forces sent against him from Chandá Saheb's army that was besieging Trichinápalli, 1751. With his little band of heroes reduced to 320 men and four officers, he made good his position for seven weeks against 10,000 men headed by Rájá Saheb, the son of Chandá Saheb. The people seeing Clive and his men march steadily in a storm of thunder and lightning, said they were fireproof, and fled before him. The hero contemptuously refused Rájá Saheb's bribes, and laughed at his threats. When provisions failed in the besieged town, the sepoy came with a request that they might cook the rice, retaining for themselves only the water it was boiled in, handing over every grain of it to the Europeans, who required, they said, more solid food—such self-denial and heroic zeal had Clive's influence inspired in these men! Morári Ráo, the Mahratta chief

of Gutti, and his 6,000 men, who were not far from Ambur, waiting to see the course of events, joined Clive, saying, 'since the English can so nobly help themselves, we will help them.' Mr. Saunders exerted himself energetically to aid the gallant garrison; and after a desperate assault, in which he lost 400 men, Rájá Saheb raised the siege. The moral effect of this memorable defence was incalculable, in firmly establishing the prestige of the English.

Clive now gained victory after victory; and in March 1752 he demolished the town of Dupleix-fath-ábád and the pillar of Dupleix, as a sign that he had demolished the French power in India.

After many struggles, Chandá Saheb was slain, and the French army with 41 guns surrendered to the English at *Srírangam*, near Trichinápalli, in June 1752; and at length the brave and gallant Dupleix was recalled in disgrace by the ungrateful French Government, in 1754; he died in Paris ten years after, a ruined and broken-hearted man.

§ 4. *The Battle of Wandewash, and final Ruin of the French Cause.*—Although the French general Bussy was still all-powerful at Aurangábád with the Súbahdár Salábat Jang, yet the new French governor made very large concessions to the English, and a peace was patched up; Muhammad Alí, the ally of the English, being acknowledged as Nawáb of the Carnatic. The peace, however, only lasted until 1757, and then commenced the final struggle. Clive had been appointed Governor of Madras, but had been almost immediately called off to Bengal, to exact terrible retribution for the atrocities of the Black Hole. Count LALLY was sent out early in 1757 by the French Government to fight the English in the Carnatic, and was so far successful, that at the end of 1758 he laid siege to Madras, but was subsequently compelled to retreat to Pondicherry.

At length, in 1759, English reinforcements arrived under Colonel Eyre Coote, who was the hero of this campaign. Lally and Bussy, with the whole French army,

attacked the town of Wandewash (*Wandwás*), and Coote instantly marched against them to relieve it. In the Battle of WANDEWASH the French were totally routed, the heroic Bussy was taken prisoner, and all hope of establishing a French empire in India was destroyed.

In a very short time all the towns held by the French, or subject to their influence, were successively taken by Coote; and in January 1761 Pondicherry itself surrendered, and Lally was sent as a prisoner of war to Madras. He was subsequently beheaded in Paris in 1766. The French East India Company ceased to exist in 1769

---

## CHAPTER XX.

### CLIVE, AND THE BATTLE OF PLASSEY.

§ 1. The Independent Nawábs of Bengal. § 2. The Massacre of the Black Hole. § 3. The Conquest of Bengal by Clive.

§ 1. *The Independent Nawábs of Bengal.*—Whilst the two most powerful nations of Europe, the English and the French, had been fighting in the Carnatic for the supremacy of the Dakhin, the skill and bravery of the great Clive had in the meantime obtained for the English an ascendancy in Bengal which very soon made them the paramount lords of Hindústán. The conquest of Bengal was not, however, thought of by them until a dreadful outrage perpetrated on them by the wicked Nawáb made it necessary to inflict on him a terrible punishment by depriving him of his kingdom. I shall now give some account of how this came about.

I have already noticed that under the weak rule of the twelfth Mughul Emperor, named *Muhammad Sháh*, the great Súbahs or provinces of Bengal, Bihár, and Orissa became virtually independent under the powerful Nawáb *Alí Virdí Khán* [see Chap. XV., § 3]. A great part of, Alí

Virdí's reign was occupied with wars against the Mahrattas, who continually invaded and devastated his dominions ; and at last, in order to obtain peace for Bengal, he was obliged to give up to the Mahratta Rájá of Barár nearly the whole of Orissa.

[NOTE.—The whole of Orissa south of Balasor remained in the hands of the Mahrattas until conquered by the English in the Second Mahratta War in 1803.]

Alí Virdí, though he has been styled usurper, on the whole ruled wisely and well. His subjects, both Hindú and Muhammadan, increased considerably in wealth and prosperity. He exacted large sums from the English merchants who were settled at Calcutta, and was very anxious to prevent their obtaining any political power in the country ; but he did his best to protect them, and to encourage their trade, so they gladly paid all his demands.

In 1756, Alí Virdí Khán died, and was succeeded by his grandson Siráj-ud-daulah, a monster of cruelty and lust. He oppressed his Hindú subjects in the most atrocious manner ; degrading the noblest families of Bengal by his licentiousness, impoverishing them by his extortions, and terrifying them by his inhuman oppressions.

§ 2. *The Massacre of the Black Hole.*—Amongst many other acts of wickedness, he endeavoured to get possession of all the wealth of the rich Hindú governor of Dacca, who was called Rájballabh ; and when Rájballabh's son *Krishna Dás* fled to Calcutta with some of his father's treasures, the Nawáb ordered the English to surrender him. The English governor refused to give up an innocent refugee, and at the same time refused to obey the Nawáb's order to demolish the fortifications of Calcutta ; so Siráj-ud-daulah immediately seized and plundered the factory of the East India Company at Kásimbazár, near his capital Murshidábád, and imprisoned all the English officers whom he found there. He then marched on Calcutta, where he found the English altogether unprepared for such an attack. They tried in vain to con-

ciliate him, but he was inexorable; and after a slight check at the Mahratta Ditch, his artillery began to bombard the fragile defences of the English, who were soon driven within the walls of the fort. They now (June 18, 1756) held some hurried and disorderly councils; the women and children were sent on board one of the vessels in the river under the charge of two high officials; and at nightfall the governor lost courage and went off to the ships in the last boat. The ships now weighed anchor and dropped down the river to Faltah, leaving the unfortunate soldiers and officers of the garrison to their fate.

The latter elected Mr. Holwell as their leader, who the following morning felt himself compelled to negotiate; and in the afternoon the Nawáb's army marched in. The Nawáb summoned Mr. Holwell to his presence, accused him of rebellion and of having concealed the treasures of the English factory, but promised him that no harm should happen to the prisoners. Notwithstanding this, the whole garrison, consisting of 146 men, were crammed into a small dungeon eighteen feet square, with very small apertures for light and air. This miserable dungeon, ever since infamous in history under the name of **THE BLACK HOLE**, had been used as a place of punishment for single individuals; and the torments now endured by the unhappy prisoners, during a night of the hottest season of the year, were more terrible than anything that has ever been described. They endeavoured by alternate threats and bribes to induce their jailers either to put an end to their tortures by death, or to obtain better quarters from the Nawáb; but the misereant Siráj was asleep, and the guards were (or pretended to be) afraid to awake him. At first the struggles of the victims for the places near the windows, and for the few skins of water that were handed in to them, were terrific; but the ravings of madness gradually subsided into the moans of exhaustion; and in the morning, only twenty-three wretched figures, almost in the pangs of



death, were extricated from a pestilential mass of dead bodies. It is uncertain whether the Nawáb was really an active accomplice in this wholesale murder; but in his anxiety to discover the treasures which he supposed the English had concealed, he took no pains to prevent it, and he evidently felt no subsequent remorse about it. He was morally responsible for it, and a terrible vengeance was justly inflicted on him.

§ 3. *The Conquest of Bengal by Clive.*—The news of these disasters in Bengal soon arrived in Madras, and filled the settlement with consternation. But Colonel Clive and Admiral Watson were now at Madras. They were soon ready to sail to avenge the massacre in Bengal, with 900 English troops and 1,500 sepoy, all full of enthusiasm for the cause and of confidence in their leaders. Various delays, however, occurred; and they did not arrive in the river Húgli till December 1756. And now commenced in earnest the work of retribution; Budge-budge was soon taken, Calcutta occupied, and the town of Húgli stormed.

The tyrant Nawáb knew something of the wars in the Carnatic, and had a lively dread of the defender of Arcot: hence, after the recapture of Calcutta by Clive on January 2, 1757, he made pressing overtures for peace, offering to reinstate the English in their former position. The honest old Admiral Watson disapproved of any accommodation with the author of the Black Hole massacre, saying that the Nawáb should be 'well thrashed;' but Clive from political motives agreed to sign the treaty, February 9, 1757. Clive now seized the opportunity to humble the French in Bengal. Notwithstanding the opposition of the Nawáb, who aided the French with men and money, he attacked Chandernagar, and with the aid of Admiral Watson and the fleet, he captured the town in May 1757.

Meanwhile, the Hindú subjects of the Nawáb had been goaded to desperation by his frantic excesses; and a powerful conspiracy was set on foot against him, headed by

Rájá Raidurlabh, his treasurer, and Jagat Seth, the richest banker in India—joined by Mírjáfár, the Commander-in-Chief, and many discontented Muhammadans. The English, represented by Mr. Watts, the resident at Murshídábád, entered into the conspiracy with alacrity; and it was felt by Clive, and indeed by all the Council at Calcutta, that Siráj-ud-daulah must be crushed if the English settlement wished for peace and security. The conspirators agreed that Mírjáfár should be set up as Nawáb in the place of the tyrant, and that the English should receive from the gratitude of Mírjáfár ample compensation for all their losses, and rich rewards for their assistance.

Umáchand, a crafty Bengáli, was the agent employed to transact business between the English and the Nawáb; and he was an active helper in the plot. But at the last moment he threatened to turn traitor and disclose all to the Nawáb, unless he were guaranteed a payment of thirty lakhs (300,000*l.*) Clive and the other conspirators were in despair; and at last they condescended to cheat Umáchand, in order to escape from their present difficulty. Two copies of the treaty between the English and Mírjáfár were made out; one on white paper was the real treaty, in which no mention was made of Umáchand's claim; the other on red paper, a mere fictitious treaty, in which Umáchand was guaranteed all the money he demanded, was shown to the faithless Bengáli. This piece of deception has always been a stain on Clive's character; Admiral Watson (who had already shown himself to be an honest English gentleman in objecting to a temporising policy with the Nawáb) refused to sign the false treaty—so his signature was forged by the others.

Clive now wrote in peremptory terms to the Nawáb, demanding full redress of all grievances, and announcing his approach with an army to enforce his claims; and immediately afterwards set out from Chandernagar, with 650 European infantry, 150 gunners, 2,100 sepoy, a few Portuguese, and 10 guns. The Nawáb's army consisted

of 50,000 infantry, 18,000 cavalry, and an immense train of artillery. As Clive approached the Nawáb's encampment near Kásimbazár, Mírjáfár appears to have lost courage; for he ceased to communicate directly with the English, whilst it was known that he had taken solemn oaths to his master that he would be faithful to him. Under these alarming circumstances, Clive called together his officers in a Council of War, to decide whether they should fight against such enormous odds, or should wait for a better opportunity. The majority of thirteen, including Clive himself, voted for the latter course; only seven, at the head of whom was Eyre Coote, voted for immediate fight.

After dismissing the Council, Clive took a solitary walk in an adjoining grove, and after an hour's solemn meditation, he came to the conclusion that Coote was right, and that the attack ought to be made at once. Accordingly, early next morning he crossed the river with his little band and came upon the Nawáb's army about daybreak in the fields and groves of PLASSEY. During the early part of the day the English remained almost entirely on the defensive, contenting themselves with repelling the charges of the enemy's cavalry, and keeping up a desultory cannonade. At length, however, some of the Nawáb's chief officers having fallen, the troops of Mírjáfár (who had hitherto remained undecided) were seen to separate themselves somewhat from the rest of the Nawáb's army; Clive now gave the order for a general charge, and carried all before him. Siráj-ud-daulah mounted a swift camel, and escorted by 2,000 of his best cavalry, fled to Murshídábád. The great battle of Plassey, which virtually transferred the sovereignty of Bengal (and ultimately of India) to the English, was fought on June 23, 1757; the victors only losing 22 killed and 50 wounded.

Mírjáfár, now that the English were successful, openly joined Clive; who did not condescend to notice his vacillation, but saluted him Nawáb of Bengal, Bihár, and Orissa. Siráj-ud-daulah fled in disguise from Murshídábád, and the

victors at once occupied that city. The fugitive was soon betrayed by a Hindú, whose ears he had formerly cut off. He was seized and brought before the new Nawáb. Mír-jáfar wished, or pretended to wish, to spare him; but his son Míran caused him to be put to death.

And now came the settlement of the engagements of the treaty. Vast sums were paid to the Company, to the British merchants, and to the Native and Armenian merchants of Calcutta, as indemnity for their losses in the sack of the city. The army and the navy with their leaders, including Clive, Watson, and the members of Council, all shared in the spoil. Umáchand expected, too, to get his thirty lakhs, but he was soon undeceived. He was at first stunned by the blow; but he seems to have recovered, for he was afterwards recommended by Clive as 'a person capable of rendering great services, and therefore not wholly to be discarded.'

---

## CHAPTER XXI.

### CLIVE, AND THE GRANT OF THE DÍWÁNÍ OF BENGAL.

§ 1. Clive as Governor of Bengal. § 2. The Nawáb Mírjâar. § 3. The Nawáb Mír Kasim. § 4. The appointment of the East India Company as Diwán of Bengal by the Mughul Emperor. § 5. Clive's Reforms.

§ 1. *Clive as Governor of Bengal.*—Clive was twice governor of the English settlements in Bengal; the first time for three years, from 1757 to 1760; the second time for eighteen months, from 1765 to 1767. We have seen that on his arrival in 1757 he had found the English affairs in Bengal utterly ruined, and the English merchants and officers driven away; before his departure in 1767, he was undoubtedly the most powerful man in India, and the English were unquestioned masters of Bengal, Bihár,

and Orissa, and formally acknowledged as such by the Mughul Emperor.

§ 2. *The Nawáb Mírjáfár.*—From the time of his accession to the Nawábship of Bengal after the battle of Plassey, Mírjáfár was little more than a tool of Clive, and was Nawáb only in name. As long as Clive remained in India, he retained this position. Clive fought his battles for him. At one time, when Alí Gauhar, now called the Emperor Sháh Alam II. [*see* Chap. XV.], invaded Bihár, Clive sent an English army against him under Colonel Caillaud, who soon defeated him in the first Battle of *Patna*, and drove him and his ally, the Nawáb-Vazír of Oudh, out of the province. Clive ruled Bengal, and Mírjáfár enjoyed his riches and pleasures at Murshídábád.

But when Clive went away to England for five years, the new governor (Mr. Vansittart) and his Council found that the Nawáb was madly extravagant in his expenses, and was unable to pay them all he owed; so they determined to depose him, and to set up his nephew Mír Kasim as Nawáb. This was soon done; and in the next section will be found an account of the rule of Mír Kasim, and of his deposition. After this Mírjáfár was again set up as Nawáb by the Calcutta Council, who made him pay heavily for the favour; and in January 1765 he died, partly of vexation at their enormous and incessant demands. His son was put on the throne, on the payment of more money to the Council; his name was *Názim-ud-daulah*. He was the last of the Mughul Súbahdárs of Bengal; for during his time the Díwáni of the province was given by the Emperor to the English East India Company, who thus became *legally* (as they already were *really*) the lords of Bengal.

§ 3. *Mír Kasim.*—When Mír Kasim was put into the place of his uncle Mírjáfár, he gave the English the three districts of Burdwan, Midnapur, and Chittagong. This was in 1760.

But the new Nawáb was a clever and vigorous ruler;

and he determined to try to make himself independent of the English masters who had given him his throne. He abandoned Murshídábád as his capital, and went to live at Monghir (or *Munger*), in the hope of being more independent at such a great distance from Calcutta. He proceeded to collect a large army, and to discipline it in the European fashion.

About this time, the Mughul Emperor Sháh Alam II. again attempted a permanent occupation of Bihár, when he was again defeated in the second Battle of *Patna* by Colonel Carnac. After this defeat, the Emperor accompanied his conqueror, Colonel Carnac, to Patna, where Mír Kasim came to pay him homage, and was in consequence formally invested by the Mughul with the Súbahdárship of Bengal, Bihár, and Orissa.

At length an open quarrel broke out between Mír Kasim and the English Council in 1763. Mír Kasim appears to have been at first in the right, for the conduct of the Council was unjust and tyrannical. But the Nawáb<sup>a</sup> disgraced himself and his cause by the *Massacre of Patna*: when he was hard-pressed in the fortress of Patna by the advance of the English army, in a fit of rage and madness he ordered all his English prisoners (148 in number) to be killed in cold blood. The English troops soon advanced and took Patna, and Mír Kasim was compelled to flee into Oudh, where he took refuge with the Nawáb-Vazír of Oudh (as the ruler of that country was then called) and Sháh Alam, the Mughul Emperor. These two great princes determined to help Mír Kasim; so the three marched towards Patna, 1764. They were, however, repulsed by the English army, and at last took up a position at Baxar on the Son; and in October 1764 followed the great battle of BAXAR. Major Munro was in command of the English forces. The Nawáb-Vazír was utterly routed with the loss of 160 pieces of cannon.

The consequences of this victory were very important. The Nawáb-Vazír of Oudh, though nominally subject to

Sháh Alam II., had long been the real master of the Mughul Empire. He was now thoroughly humbled; and was subsequently obliged to throw himself on the mercy of the English, who thus succeeded to the real mastery of the central plain of Hindústán. The Emperor himself came into the English camp at this time.

§ 4. *The appointment of the East India Company as Diwán of Bengal by the Mughul Emperor.*—I have already noticed that during the absence of Clive in England, the English Government in Calcutta had become very corrupt, and the Members of Council thought more of enriching themselves than of the good of the country; so the Directors of the East India Company, though they had not before been very grateful to Clive for his great services, were now very anxious that he should go to India again, in order to reform all these evils and abuses; and at length Clive consented to go, and he landed in Calcutta in 1765. His first measure was to enforce the orders of the Directors, prohibiting the acceptance of presents by their servants. He made all sign covenants binding themselves to obey this rule. He then proceeded to the English army at Allahábád, where the Emperor Sháh Alam and Shujá-ud-aulah, the Nawáb of Oudh, were suppliants in the camp of General Carnac. The result of his negotiations was that Oudh was restored to Shujá on condition of his being a faithful ally of England; the districts of Korah and Allahábád were given to the Emperor; and the latter conferred on the English the *Diwání* (i.e., the right of collecting the revenue—really involving the whole sovereignty) of Bengal, Bihár, and Orissa, in return for a yearly payment of twenty-six lakhs. Though the English had long virtually possessed all the power thus given to them, the Imperial grant of the *Diwání* was valuable, as constituting them the legal (as well as the actual) sovereigns of the country. This happened on August 12, 1765. The Nawáb of Bengal was soon compelled to retire on a large pension.

§ 5. *Clive's Reforms.*—The remaining months of Clive's

rule were devoted to carrying out the reforms in the administration of government which he had been sent to India to effect. He reduced the gains of the English military officers; and firmly suppressed a combination of about two hundred of them who had agreed to resist his intentions. He also took severe measures to prevent servants of Government from engaging in private trade.

Clive left India for the last time in 1767, a poorer man than he was when he returned to it in 1765. He was received in England with great honour; but his reforms had raised up for him a host of enemies. All whom he had punished, or whose corrupt schemes he had thwarted, leagued against him. The Court of Directors did not support him as it ought to have done; but a resolution was passed, 'that he had rendered meritorious services to his country.' He died in 1774, ten years after Duplex.

---

## CHAPTER XXII.

### WARREN HASTINGS, THE FIRST GOVERNOR-GENERAL OF INDIA.

§ 1. The Abolition of the Double Government in Bengal. § 2. The Rohilla War. § 3. Warren Hastings as Governor-General of India. § 4. Haidar Ali and Tippú, Sultáns of Mysore.

§ 1. *The Abolition of the Double Government in Bengal.*—After the departure of Clive from India, Mr. Verelst became Governor of Bengal; and he was succeeded by Mr. Cartier, who was governor until 1772. During the whole of this time Bengal was under a *double government*—i.e., it was ruled partly by the native officers of the Nawáb and partly by the officers of the English East India Company. This state of affairs produced a great deal of mismanagement and corruption, under which both the people and the revenue suffered, whilst the officers of Government alone gained. At length the East India Company deter-



mined to put an end to the double government; so in 1772 they sent out *Warren Hastings* as Governor of Bengal, with orders to take upon himself all the authority which belonged to the Company as *Díván* of the province.

Warren Hastings had already distinguished himself in various important posts in the Bengal Civil Service, and had been Member of Council at Madras. Immediately on his arrival in Calcutta as governor, he transferred the seat of government to that city from Murshidábád; he immediately made arrangements for the establishment of new Courts of Civil and Criminal Justice under the authority of the East India Company, and he set to work to draw up a new code of laws.

§ 2. *The Rohilla War.*—The most important event that occurred whilst Hastings was Governor of Bengal, before he became Governor-General of India, in 1774, was the *Rohilla War*. A tribe of Afgháns called Rohillas had conquered and occupied the province on the north-west of Oudh, now called after them Rohilkhand, during the disorders of the reign of the Emperor Muhammad Sháh [*see* Chap. XV., § 3]. In 1771 the Mahrattas had invaded Rohilkhand; and the Rohillas had offered the Nawáb-Vazír of Oudh, according to his account, a sum of forty lakhs for his protection against them. In 1773 the Mahrattas abandoned Rohilkhand; the Nawáb now claimed the forty lakhs, whilst the Rohillas affirmed that no such promise had been made. The Nawáb appealed to Hastings, who believed his statement, and ultimately sent a small English army into Rohilkhand. The result was that the Rohillas were conquered and their territory given to the Nawáb-Vazír of Oudh; whilst the disputed forty lakhs of rupees were made over to the English Government, together with all the expenses of the war.

§ 3. *Warren Hastings as Governor-General of India.*—About this time the English Parliament in London, hearing of the many disorders and abuses of the English rule in India, passed an Act for better regulating the administra-

tion of that Government. This Act was called the REGULATING ACT; it was passed in 1773, and came into operation in 1774. Amongst other changes made by the Regulating Act, it was ordered that the Governor of Bengal should be Governor-General of all the British possessions in India, and should rule those possessions according to the advice of his Council of four. The Governor-General and the Members of Council: had each one vote in deciding on the questions brought before the Council: in this way each Member of Council was almost as powerful as the Governor-General himself—a state of things destructive of all good government.

Warren Hastings was now Governor-General of India. Of the first four Members of Council, Mr. Barwell had been long in India, and generally supported the measures of Warren Hastings, but the other three were entirely unacquainted with this country, and one of them (Mr. Francis, afterwards Sir Philip Francis) was bitterly hostile to the Governor-General—so that the latter was out-voted in the debates of the Council, and the three new Members carried everything their own way until the death of one of them in 1776.

The people during this interval generally regarded the power and authority of Hastings as extinct, and many accusations were brought against him by persons who wished to please the factious majority in the Council. Of these charges the most serious was brought forward by *Nandakumár*, a man infamous for his treachery and perfidy. Francis and his colleagues, however, took him under their protection, and encouraged him in his charges against the Governor-General. Suddenly Nandakumár was arrested, at the suit of an eminent native merchant, for forgery; he was tried by Sir Elijah Impey in the Supreme Court, was found guilty by a jury, and hanged—hanging was at that time the usual punishment for forgery. This execution created a great sensation, and Hastings has often been accused of having procured it unjustly to screen himself, but there

seems no reason to doubt that Nandakumár was justly condemned to death. Good proof that Hastings was in no way concerned with the conviction and execution is to be found in the fact that the Members of Council might have interfered to refer the matter to England, but they refused to do so.

The Judges of the Supreme Court established in Calcutta, in striving to 'protect natives from oppression and give India the benefits of English law,' committed many great mistakes. They interfered between the zamíndárs and their rayats. Their attorneys stirred up strife everywhere. Hastings interfered to protect the landholders from this vexatious interference, and Parliament was petitioned for a change of system, and meanwhile a remedy was discovered. In the *Sadar Diwání Análat*, the Governor-General himself and his Council were appointed to preside. This they could not do, and Hastings offered the appointment of Chief Judge of this Court to Sir Elijah Impey, the Chief Justice of the Supreme Court. This reconciled all parties, and enabled Impey to turn his attention to the subject of the administration of justice according to such forms as might suit the great simplicity of native habits. This, though disallowed by the Court of Directors at the time, is the system now restored by the amalgamation in each presidency of the Supreme Court with the Company's old Court of Appeal.

During the later years of his reign, Warren Hastings was engaged in many and great wars, some account of which will be found in the next section. In order to obtain money for these wars, he adopted some harsh measures, especially towards *Chait Singh*, who was the Rájá of Benares, and the *Begums of Oudh*, and for these and some other measures he was afterwards much blamed by his countrymen in England.

Benares had formerly been under the dominion of the Nawáb-Vazír of Oudh, but in 1775 the factious majority in the English Council, against the wishes of Hastings, forced

the Nawáb to give the territory of Benares to the English. They then gave up the charge of this territory to the Hindú Zamíndar, who was declared a feudatory Rájá under the protection of the English, on condition of his paying an annual tribute of twenty-two and a half lakhs. In 1780 the Governor-General, being urgently in need of more money to carry on the wars against the Mahrattas and the Sultán of Mysore, informed the Rájá Chait Singh that he must pay larger tribute than the twenty-two and a half lakhs, and that he must also provide some soldiers to help the English Government. This the Rájá was very unwilling to do, so Warren Hastings proceeded to Benares, chiefly with the intention of forcing him to obey. Hastings at last was so much annoyed by the ingratitude of the Rájá that he ordered some sepoy to arrest him. Now Rájá Chait Singh was so much respected by the people of Benares, that when they heard of this order they immediately rose in insurrection and massacred the soldiers who had been sent to carry it out, and then they came and surrounded the place where Hastings was. The Rájá escaped from the city. The Governor-General was in extreme danger, as he had hardly any guards with him, yet he did not lose his coolness or presence of mind, and ultimately he was able to reach the fortress of Chanár. Troops were now summoned to him from all quarters; the Rájá's army of 20,000 men was defeated, and the fortress of Bijgarh, in which he had taken refuge, was taken. The troops, however, seized all Chait Singh's treasures that they found in Bijgarh, and the Rájá himself escaped to Gwáliár, so Hastings was doubly disappointed. He appointed Chait Singh's nephew to be Rájá of Benares, and then returned to Calcutta.

In the following year he was more successful in getting a large sum of money from the Begums of Oudh. The old Nawáb-Vazír of Oudh had died in 1775, and his widow and mother, the Begums, declared that he had left to them by will all the immense treasures of the State of Oudh. The English Council at Calcutta, against the wishes of Hastings, had forced the young Nawáb to allow the Begums to retain

all this money, and thus the young Nawáb was left with no money, either to pay his army or to discharge his debt to the English Government. In 1781 the Nawáb declared that he was unable to pay this debt, except with the money which the Begums had seized ; and charges were brought forward against these ladies of having helped Chait Singh with money and with soldiers. Hastings consequently allowed the Nawáb to extort seventy-six lakhs from the Begums, wherewith to pay his debt to the English. This appears to have been an action of very doubtful justice, though it is impossible to ascertain how far the Begums were originally entitled to all the money which they had seized. However this may be, the conduct of Warren Hastings, both towards the Begums and towards Chait Singh, was severely censured by the Directors of the East India Company in London, so he determined to resign his office as Governor-General. He left India in February 1785. Shortly after he reached England, his enemies determined to bring him to trial for his conduct in India, and a famous orator, named Burke, was especially bitter in his prosecution of Hastings. The case was tried before the House of Lords, the House of Commons being the accusers (such a trial is called an *impeachment*). It began on the 13th February, 1788, and was protracted till the 23rd April, 1795, when he was completely and honourably acquitted. The trial cost him 100,000*l.* Though thus reduced to comparative poverty, he lived peaceably at Daylesford, till his death, in 1819. Once only did he again appear in public, and then he was called to give, in 1813, evidence before the House of Commons regarding Indian affairs. On that occasion the whole assembly stood up to do him honour.

Some important alterations were made by the English Parliament in 1784, in the constitution of the Government of India both in England and in this country. The chief point was that the control of the British Indian empire was confided, in all essential points, to a Minister of the King of England, who was called President of the Board of Control, who had the power of appointing the Governor-

General. The Act of Parliament that made these alterations was called Pitt's India Bill, because it had been devised by Mr. Pitt, the great English Prime Minister. A great rival of Mr. Pitt, named Mr. Fox, had previously endeavoured to persuade the English Parliament to pass another law about the Indian Government, which would have put the English dominions in India directly under the authority of the English Crown, almost as they are at present, but the Parliament refused to sanction this Bill.

§ 4. *Haidar Alí and Tippú, Sultáns of Mysore.*—The pressing want of money which led Hastings to adopt such severe measures against the Rájá of Benares and the Begums of Oudh was mainly caused by the many great wars in which he was involved about this time. These wars were directed against the Mahrattas, the Sultán of Mysore, the French, and the Dutch. The war against the Mahrattas, called the First Mahratta War, has been briefly described in Chap. XVII., § 8, and we there saw that the aid at first offered to *Raghoba* by the English was ineffectual, owing to the many difficulties in which they were involved elsewhere, and especially the war with Mysore.

The State of Mysore in Southern India had risen into importance and power owing to the great abilities of a famous military leader, named HAIDAR ALÍ. This man had been one of the captains of the troops of the Hindú Rájá of Mysore, and in 1761 he had expelled the Rájá and his minister from the kingdom, and had established himself as Sultán. He had already collected a considerable number of troops and much treasure; and not long after he had succeeded in placing himself on the throne, he seized the fortress of Bednor, in which he found an immense hoard of treasure, which aided him in his future wars.

In 1765 the Mahrattas, under Mádu Ráo, the fourth Peshwá, invaded Haidar's dominions, and utterly defeated his army, and he was consequently obliged to cede to them all the territory he had conquered on the northern frontiers, and to pay thirty-two lakhs. In the following year, how-

ever, he recovered some of his lost ground, for he led his army westward into the fertile Malabar country and conquered most of that district. Here he was guilty of the most disgraceful treachery, for though the Zamorin (or petty Rájá) of Calicut came out and submitted to him, he took that city by surprise and sacked it, the Zamorin burning himself in his palace to avoid a worse fate.

The *First Mysore War* broke out between the English Government of Madras and Haidar in 1766, not long before Clive left India for the last time. At first the Mahrattas under Mádu Ráo, and the Haidarábád forces under the Nizám, were in alliance with the English, but they were bribed by Haidar, and ultimately the Nizám's forces joined those of Mysore. *Colonel Smith* was the English general, and he was at one time in considerable danger, as he had only 7,000 men and 16 guns against 70,000 men and 100 guns of Haidar and the Nizám. Ultimately, however, he repulsed them at *Chángama*, and soon afterwards routed them at *Trinomali*, both places being in South Arcot, A.D. 1767. The war was continued with varied fortune for two years longer, and Haidar was at one time so hard pressed that he was obliged to sue for peace. But at last, in 1769, the skilful Mysore chief made a rapid march at the head of a large force of cavalry, so as to avoid the army of Colonel Smith, and appeared within a few miles of the city of Madras. On this the Madras Council immediately made peace with him, on condition that all things should remain as they had been at the beginning of the war. This treaty of Madras concluded the first Mysore War.

In 1769 Haidar was again attacked by Mádu Ráo and the Mahrattas. In the war that followed he was continually defeated and well-nigh ruined, and at last, in 1772 (about the time that Warren Hastings was appointed Governor of Bengal), the unfortunate Sultán of Mysore was compelled to buy off the Mahrattas by giving them all his northern dominions, and by promising to pay them enormous sums. In the following six years, however, he more than re-

covered all he had lost, owing to the death of Mádu Ráo and the dissensions among the Mahrattas [see Chap. XVII., § 7].

In 1780 the *Second Mysore War* broke out between the English and Haidar. The Sultán of Mysore had taken advantage of the English being involved in the difficulties of the first Mahratta War, to induce the Mahrattas and the Nizám of Haidarábád to help him in conquering the English dominions in the Carnatic. He invaded the Carnatic in July 1780, with a grand army of 90,000 men, and was at first entirely successful. He took many English forts, and at length succeeded in defeating part of the English army under *Colonel Baillie*, taking as prisoners Baillie himself and about 200 men. The English commander-in-chief was called *Sir Hector Munro*, and he was now forced to retreat to Madras, and to send a request for help to Warren Hastings, the Governor-General, at Calcutta. Hastings immediately sent *Sir Eyre Coote* to Madras by sea with some troops, and this brave and skilful general defeated Haidar in three great battles during the course of the year 1781, at *Porto Novo*, *Pollilor*, and *Solingarh*. But in the following year Sir Eyre Coote was obliged to resign his command owing to ill-health, and the war was carried on throughout the year with varied success, until at length, in December 1782, Haidar died somewhat suddenly. His son Tippú, who now succeeded him as Sultán of Mysore, was distinguished by an implacable hatred of the English. He was a man of a cruel and ferocious temper, like his father, and hardly inferior to him in military skill, whilst he was far superior in general knowledge. He carried on the war against the Madras Government for more than a year longer, and at last, in 1784, when an English army under *Colonel Fullarton* was about to march on his capital, *Seringapatam*, he concluded a treaty with the Governor of Madras (in opposition to the wishes of the Governor-General), by which it was agreed that both sides should restore the conquests which they had made. This was much to the



disadvantage of the Madras Government, for the English had made many more conquests than Tippú had. The treaty which ended this second Mysore War was called the *Treaty of Mangalore*, 1784. We shall hear of the *third Mysore War* (1790) in the time of Lord Cornwallis, but the final conquest of Mysore was not effected until the reign of the great Marquis Wellesley (1798–1799), in the *fourth Mysore War*.

---

## CHAPTER XXIII.

LORD CORNWALLIS; THE THIRD MYSORE WAR, AND THE PERMANENT SETTLEMENT OF BENGAL. A.D. 1786 TO 1793.

§ 1. Reforms in the Administration. § 2. The Third Mysore War. § 3. The Permanent Settlement of the Revenues of Bengal. § 4. Reforms in the Law Courts. § 5. Sir John Shore, Governor-General.

§ 1. *Reforms in the Administration.*—When Warren Hastings retired from the Governor-Generalship in 1785, there was some delay before any one was appointed to that high office; and in the meantime Sir John Macpherson, Senior Member of Council, acted as Governor-General. At last Lord Cornwallis was appointed, a nobleman of great firmness and energy, and he commenced his reign by some vigorous reforms in the administration of the Government, which had suffered much from corruption and bribery, notwithstanding all the efforts of Clive and Warren Hastings. The officers and public servants of the East India Company had been hitherto allowed only very small salaries, and as their opportunities were great of enriching themselves by taking bribes and in other dishonest ways, they had frequently yielded to the temptation. Lord Cornwallis now ordered that every officer of the Government should receive such a good salary as should leave no shadow of excuse for trading or attempting to acquire money by improper means,

and this benevolent order, combined with great firmness in punishing all evil-doers, soon produced a very beneficial effect.

§ 2. *The Third Mysore War.*—After the treaty of Mangalor and the conclusion of the Second Mysore War in 1784, Tippú Sultán advanced rapidly in power and wealth. During the six years from 1784 to 1790 he had successfully resisted a most formidable attack of the Mahrattas and the Nizám of Haidarábád; he had conquered the districts of Canará, Coorg, and Malabar, often with circumstances of the greatest cruelty and oppression—destroying all Hindú temples and forcing as many of the people as he could to become Muhammadaus. At last he attacked the Rájá of Travancor, the territory which lies in the extreme southern corner of India. In his first attack on the wall which the Rájá of Travancor had built to defend his country, Tippú was repulsed with immense loss and with considerable danger to himself; so he determined in his rage to take a terrible revenge, and made large preparations for the conquest of the little State that had dared to defeat him. But the Rájá of Travancor was an ally of the English; and Lord Cornwallis determined to prevent Tippú from carrying out his designs.

The Nizám of Haidarábád had just at this time (1788–89) fulfilled an old promise by ceding to the English the district of Gantúr, south of the Krishna; and he now agreed to help the English against Tippú, being promised that he should receive some of the conquered territory. The Mahrattas of Púna also, under the clever minister named Náná Farnavis [*see* Chap. XVII., § 8], promised help on the same conditions. In 1790 Lord Cornwallis went in person to Madras to conduct the war. In March 1791 he captured Bangalor, the second city in point of size and importance in Tippú's dominions; and two months afterwards he totally defeated Tippú and all his army in the great battle of ARIKERA. After this the capital Seringapatam must itself have been taken, if the Mahrattas had been at hand to help Lord

Cornwallis, as they had promised; but their general *Hari Pant* had been intent only on plunder, and had consequently delayed his march so long that at last Lord Cornwallis was obliged, for want of supplies, to return to Madras. During the rest of the year he busied himself with preparations for the next campaign, and in taking sundry of Tippú's fortresses; and at the very beginning of 1792 he marched once more against Seringapatam. This great fortress was just about to fall, indeed, the outer works had already been taken, when Tippú agreed to the terms imposed by Lord Cornwallis. These were, to cede half his territories, to pay three crores of rupees to the English, as well as thirty lakhs to the Mahrattas, and to give up two of his sons as hostages. Lord Cornwallis faithfully fulfilled his promise of giving a share of the conquered territories to the Nizám and to the Mahrattas, though their soldiers had done nothing in the war, and had even treacherously corresponded with Tippú. The English gained by this successful war the districts of Dindigal, the Baramahall, and Malabar; whilst Coorg was restored to its own Rájá. These final arrangements that concluded the Third Mysore War were perfected in February 1792.

§ 3. *The Permanent Settlement of the Revenues of Bengal.*—Lord Cornwallis gained much credit for the successful prosecution of the war against Tippú; and he was raised to the rank of a Marquis for it, though the East India Company disapproved of the acquisition of new territory. But the chief ground of his fame is the *Permanent Settlement*, which he effected in 1793, of the land revenue of Bengal.

The land had been the principal source of revenue under every dynasty. The collectors of this revenue in Bengal under the Mughul Emperors had, by degrees, converted themselves into zamíndárs, possessing military and judicial authority. Many of these zamíndárs were also the representatives of the old local aristocracy. These persons the British Government did not at first recognise; but in 1786,

the Directors wrote out that all engagements should, as a matter of policy, be made with the zamíndárs. This was to be done for ten years; and the settlement of revenue-payment to be made permanent, if it were found to answer. Lord Cornwallis, by his regulations in 1793, confirmed the zamíndárs in the absolute proprietorship of the soil. They were legally constituted landlords under the British Government; and the cultivators were recognised as their tenants. These last were left too much at the mercy of the zamíndárs, and this was the weak point in the whole settlement. Mr. Shore opposed its being made permanent; Lord Cornwallis, and the authorities in England, decided that it should be permanent.

§ 4. *Reforms in the Law Courts.*—The reform of the Civil and Criminal Courts next occupied his attention. Sir Elijah Impey's rules were developed into a volume of regulations by Sir George Barlow; and the system of Civil Courts and procedure which, with modifications, still exists, was established. The greatest evil of this system was the power it gave to the police of oppressing the people. Natives were excluded from all share in the administration of justice, and from all but the most subordinate offices in the public employ. This was remedied in after-times.

§ 5. *Sir John Shore as Governor-General.*—Sir John Shore, an eminent civilian, was appointed to succeed Lord Cornwallis as Governor-General of India; and he reigned from 1793 to 1798. The period of his rule, however, was not distinguished by many important public events; and as he, like Lord Cornwallis, regarded himself bound by the orders of the Directors of the East India Company not to interfere in any quarrels between native princes, we may properly include his reign in the same chapter with that of Lord Cornwallis. This '*non-intervention policy*' gave great encouragement to the ambition both of Tippú in Mysore and of the Mahrattas. The Mahrattas were emboldened by it to attack the Nizám of Haidarábád, whose power they effectually humbled in the battle of Kurdlá, as

narrated in Chap. XVII., § 9. Throughout this period, Náná Farnavis, the prime minister of the Peshwá, was the most powerful Mahratta statesman.

On one occasion, however, Sir John Shore found himself obliged to interfere with the affairs of a native State. In 1797 the Nawáb-Vazír Asaf-ud-daulah of Oudh died. In vain had he been exhorted to pay some attention to the welfare of his kingdom. He lived and died a child in intellect, and a debased sensualist. A reputed son of the late Nawáb-Vazír Alí succeeded him; but his proved illegitimacy and worthless character led Sir John Shore to displace him, and elevate Saádat Alí, brother of the late Nawáb. Mr. Cherry was the Resident at Benares; and he negotiated the treaty with Saádat Alí, then living at Benares. Soon after, the new Nawáb marched to Lucknow, where Sir John was encamped. The Governor-General was in extreme peril from Vazír Alí's hordes of lawless soldiers; but he, with the utmost calmness and composure, maintained his position, and the new Nawáb was placed on the *masnad*, Vazír Alí being sent to Benares. In 1799 Vazír Alí assassinated Mr. Cherry in Benares, and raised a temporary rebellion, but was defeated and taken prisoner.

Sir John Shore, who was created Lord Teignmouth, sailed for England in March 1798.

## CHAPTER XXIV.

THE MARQUIS WELLESLEY; THE CONQUEST OF MYSORE AND OF THE MAHRATTAS. A.D. 1798-1805.

§ 1. The Subsidiary System. § 2. The Fourth (and last) Mysore War. § 3. Formal Annexation of the Carnatic, and of the North-West Provinces. § 4. The Conquest of the Mahrattas.

§ 1. *The Subsidiary System.*—A few words are here necessary to explain the SUBSIDIARY SYSTEM, which Warren Hastings was the first to introduce in his dealings with

Oudh, and which was the basis of the policy of the Marquis Wellesley in his dealings with native States. When a State consented by treaty to accede to this system, it acknowledged the British Government as the paramount power in India; and in return it received the guarantee of that Government for its safety and integrity. It agreed not to make war or peace without the sanction of the paramount power, and to maintain a contingent of troops as a subsidiary force wherewith to aid the British Government in time of need. Such were usually the main conditions of this policy, modified, of course, according to circumstances. It superseded altogether the policy which had been in vogue under Lord Cornwallis and Sir John Shore, which had been based mainly on the foolish idea of maintaining a *balance of power* amongst the native States, so as to prevent any of them becoming too powerful.

§ 2. *The Fourth (and last) Mysore War.*—At the moment of Lord Wellesley's arrival, the British empire in India was threatened by a combination of a large number of native chiefs, who were encouraged to resist the English arms both by the 'non-intervention' policy of the two preceding Governors-General, and by the aid and money of the French, with whom the English had now been long at war. Tippú Sultán of Mysore, the Nizám of Haidarábád, and Sindia, the most powerful of the Mahratta chiefs, were all under French influence, and had their armies chiefly officered by Frenchmen; whilst Zamán Sháh, the Durrání monarch of Afghánistán and the Pánjáb—the grandson of the terrible Ahmad Sháh Abdálí, who had so often overrun Hindústán [*see* Chap. XV., § 5], threatened to invade Northern India as an ally of Tippú Sultán. But Lord Wellesley, by his extraordinary vigour and ability, and by the military skill and bravery of the soldiers under him (especially of his brother, Colonel Wellesley, afterwards the great Duke of Wellington), was ultimately able to dissipate all these dangers.

His first step was to conclude a 'subsidiary treaty'—

*i.e.*, a treaty on the subsidiary principle explained in the preceding section—with the Nizám of Haidarábád; under which the Nizám helped the English in the Mysore War with a considerable force, the command of which was given to Colonel Wellesley. He then proceeded to Madras, to direct the operations against Tippú, who had madly declared himself a 'citizen of the French republic,' and had publicly asked for the help of the great French general Napoleon Buonaparte (who was at this time in Egypt) to expel the English from India. Two armies were ordered to invade the Mysore territories; one under the commander-in-chief, General Harris, was called the army of the Carnatic, and advanced on Tippú from the side of Madras; the other, under General Stuart, consisted of Bombay troops, and advanced on the Malabar side. Tippú was defeated by each of these armies successively—by General Stuart's forces in the battle of *Sedásir*, and by General Harris's forces at *Mallavelli* (1799). At length both the English armies arrived before Seringapatam, Tippú's capital, and the great *Siege of Seringapatam* began.

Tippú seems to have lost all the energies of his mind at this time, and to have been overwhelmed by fear and despair. He consulted soothsayers and Bráhmans, and caused prayers to be offered up both in Muhammadan mosques and in Hindu temples, forgetful of the frightful cruelties which he had inflicted on the Hindús. He sent to propose terms of peace, and then refused to listen to the conditions offered by General Harris. He appears to have lost all generalship and diplomacy, and even common sense. Meanwhile, General Harris was vigorously bombarding the defences of the stupendous fortress, and on May 3, 1799, the breach was reported to be practicable. Before daybreak on the 4th, General Baird, who had for four years been a prisoner in the dungeons of the city, led the troops to the assault. In seven minutes the British flag was planted on the summit of the breach. The two columns, after encountering many obstacles, and gallant

opposition from a small band of Mysore troops, met over the eastern gateway. The city was taken.

The body of the Sultán himself was found in a palanquin under an archway, beneath a heap of slain. It was buried with military honours the next day in a beautiful mausoleum in the Lál Bágh. It was ascertained (and it takes away any lingering feeling of pity for the tyrant) that every European prisoner taken during the siege had been put to death by Tippú.

Lord Wellesley now gave part of the territories of Tippú to the Nizám of Haidarábád, retaining for the English the districts of Canará, Coimbatore, and the Wainád. He restored to the throne of the principality of Mysore a little boy who was the legal representative of the ancient Hindú royal family, and left his brother, General Wellesley, to superintend the settlement and administration of the country. The conquest of Mysore made the English power unquestionably supreme in the Dakhin.

§ 3. *Formal Annexation of the Carnatic and of the North-West Provinces.*—In 1801, two years after the fall of Seringapatam, the Nawáb of the Carnatic (son of the old Muhammad Alí—see Chap. XIX., § 2—who had died in 1795) formally resigned to the British Government the territories known as the *Carnatic*, in return for a large pension, and this cession enlarged the Presidency of Madras to its present size.

The Governor-General about this time (1801) intervened in the affairs of Oudh, which had been frightfully misgoverned and oppressed by the Nawáb-Vazír Saádat Ali and his Vazír, who moreover had neglected to maintain their army in the efficient and disciplined state promised by the subsidiary treaty. Lord Cornwallis now compelled the Nawáb to remedy this, and to cede certain districts to the British Government for the support of these troops. The districts thus ceded comprised a great part of what are now called the North-West Provinces.

§ 4. *The Conquest of the Mahrattas.*—The Governor-



General had had many disputes with the Directors of the East India Company, who disapproved of his extensive conquests, and also of his liberality in wishing to throw open the trade of India—*i.e.*, to allow any one to carry on trade between England and India that wished to do so, instead of reserving the whole trade for the East India Company. At last, in 1802, Lord Wellesley had almost determined to resign his office, but he was induced to remain as Governor-General a little longer; and this was a most fortunate thing for British India, for just now happened the *Treaty of Bassein* (1802), followed by the *Second Mahratta War* (1803–1804) against Sindia and the Rájá of Barár, and the *Third Mahratta War* (1804–1805) against Holkár and the Rájá of Bhartpur, which finally crushed the power of the Mahrattas and established the British Empire as the Paramount Power throughout India. A short account of these wars and their consequences has already been given in Chap. XIX., §§ 10, 11, 12. This was the time when Orissa was finally taken from the Mahrattas by the English, 1803–1804.

Lord Wellesley left Calcutta in August 1805, after a most glorious and successful administration. He had increased the dominions of the East India Company to more than double their former extent, and had firmly consolidated this gigantic empire.

---

## CHAPTER XXV.

LORD CORNWALLIS AGAIN, SIR GEORGE BARLOW, LORD MINTO.

1805—1813.

§ 1. Peace with the Mahrattas. § 2. The Vellor Mutiny. § 3. The Rise of the Síkh Power in the Panjáb.

§ 1. *Peace with the Mahrattas.*—The warlike Lord Wellesley, who had made so many conquests, was succeeded by Lord Cornwallis, who came out to India to be Governor-

General for the second time, but who died within a few months of his arrival. Next Sir George Barlow was appointed Governor-General, and both Lord Cornwallis and Sir George Barlow were determined immediately to make peace with all the enemies against whom Lord Wellesley had been fighting. The consequence of this was, that the Mahratta chief Holkár [*see* Chap. XIX., § 12] obtained peace on very easy terms in November 1805; and what was particularly disgraceful to Sir George Barlow in thus hastily making peace, was the fact that the Mahrattas were now allowed to revenge themselves on the faithful Rájput allies of the English, for the Governor-General declared that he would no more interfere in any of the quarrels between Native Princes.

§ 2. *The Vellor Mutiny.*—During Sir George Barlow's short reign (1805–1807) occurred also a mutiny at Vellor amongst the Madras sepoy, who had been deluded into the belief that some change which was made by the Government in the shape of their head-dresses was intended to break their caste and turn them into Christians. The mutinous sepoy were at once dispersed or slain, but not until they had killed some European fellow-soldiers, whom they surprised in sleep. After this, Sir George Barlow was deprived of the office of Governor-General, and made Governor of Madras; Lord Minto was appointed Governor-General, and reigned from 1807 to 1813.

§ 3. *The Rise of the Síkh Power in the Panjáb.*—During the reign of Lord Minto, the war between the English and the French, which had been going on for many years in Europe, was continued with great fury, and the British Indian troops took away from the French all the colonies in the East that were held by them or their allies, the Dutch, particularly the rich Dutch Island of Java. About the same time it was feared that the French and the Russians were hoping to disturb the British rule in India, by stirring up the rulers of the Panjáb, of Sindh, of Afghánistán, and of Persia to conspire against the English. Lord Minto, how-

ever, succeeded in persuading the kings of Kábul and of Persia, and the Amírs of Sindh, to make treaties with him, by which they promised to have nothing to do with any other European Powers. He also induced the great *Ranjít Singh*, the leader of the Síkhs in the Panjáb, to make a similar treaty: and it will be well for us here to go back a little, to note the rise of the power of the Síkhs in the Panjáb.

We have seen, in Chap. XV., § 2, that the Síkhs were at first an inoffensive religious sect, and that gradually, in consequence of the cruel way in which they were persecuted by the Muhammadan Emperors of Dehli, they became a military as well as a religious body. They were nearly extirpated by the Emperor Farrukh Siyar (1713–1719), but they soon recovered their numbers and influence in the Panjáb. This province was subjugated by the Persians under Nádír Sháh in 1738, and again several times by the Afghán Chief Ahmad Sháh Abdáli or Durrání, 1747–1759 [see Chap. XV., §§ 4, 5]. From the year 1751 it was severed from the Mughul Empire, and was attached more or less closely to the Durrání Empire of Kábul under the successors of Ahmad Sháh.

Ranjít Singh was born on November 2, 1780. He first attracted the attention of Zamán Sháh Durrání [see § 62], the grandson of Ahmad Sháh, by recovering some guns for him which had been lost in the Jhelam. By Zamán Sháh he was appointed Governor of Lahore in 1798, when he was only eighteen. From this time Ranjít Singh devoted his great abilities to the improvement of his army and the enlargement of his territories.

In 1809, the Sardárs of the Cis-Satlej States of Pattiála and Jhínd appealed to Lord Minto for protection against the encroachments of Ranjít.

Mr. Metcalfe (afterwards Sir Charles Metcalfe, and subsequently Lord Metcalfe) was sent to Lahore as an envoy, and a treaty was concluded by which Ranjít Singh agreed to respect the rights of the Cis-Satlej States, and to cultivate the friendship of the British Government. *Ranjít*

Singh was greatly pleased with the demeanour of young Metcalfe (who was only in his twenty-first year), and was so much impressed in favour of the English character, that he could never afterwards be induced to break this treaty.

---

## CHAPTER XXVI.

THE MARQUIS OF HASTINGS:—THE NEPÁL AND PINDÁRI WARS.

A.D. 1813—1823.

§ 1. The Nepál War. § 2. The Pindári War.

§ 1. *The Nepál War.*—The Earl of Moira (afterwards the Marquis of Hastings) was appointed to succeed Lord Minto, and arrived in Calcutta in October 1813. He found the finances embarrassed, and many disputes with Native States pending; for nine years he ruled with resolution and success, and left the Empire in a flourishing condition. He was a distinguished soldier, an experienced statesman, and a man of amiable manners and noble character.

The Ghúrkas, a powerful and warlike tribe, had recently established themselves in Nepál. Gradually extending their conquests, they had thoroughly subjugated the sub-Himálayan valleys, and were now displaying an inclination to encroach on their southern neighbours in Hindústán. The ruler of Nepál had imprisoned the zamíndár of Bhút wál, and had seized his territory: and eighteen British police officers in that district had been murdered. The Governor-General determined to teach the Ghúrkas a severe lesson, and ordered a British army to advance into Nepál in four divisions by different routes, A.D. 1814. Generals Ochterlony and Gillespie were in command of the British troops; but the latter was killed in a gallant but unsuccessful attempt to take the fortress of Kalunga, and the army met with several reverses. Amír Singh was the General of the

Ghúrkas. General Ochterlony at length succeeded in driving him from the heights of Rámgarh, which were exceedingly strong; the Rájá of Biláspur was detached from the Nepál cause, and the province of Kumáon subdued. At last Amír Singh was shut up in the fortress of Maloun; and in May 1815 he was forced to capitulate to General Ochterlony. All the forts between the Jamnah and the Satlej were then given up, and Garhwál evacuated. The Court of Nepál, terrified by these reverses, now made overtures for peace; but the negotiations were broken off, owing to the unwillingness of the Nepálese to cede some districts of the Terai. General Ochterlony resumed military operations in January 1816, and gained some more victories; when at length the Nepál Darbár convinced of their inability to oppose the British, agreed to cede all the conquered provinces, and peace was concluded (1816).

§ 2. *The Pindári War.*—The *Pindáris* were hordes of lawless plundering robbers that had long followed like jackals the armies of the Mahratta chiefs, especially those of Sindia and Holkár. Assignments of lands had been made to them on the banks of the Narbaddah; and they had for some years been the scourge of Central India. The Governor-General now determined to suppress these enemies of mankind; and at the same time firmly to assert the supremacy of the British power over the Mahratta chiefs themselves, who had been encouraged by the Nepál war to conspire. Báji Ráo, the Peshwá at Púna, was the head of this conspiracy: and Appá Saheb, the Rájá of Barár at Nágpur, was one of the chief conspirators.

Sindia submitted to the British, and his representatives are still Mahárájás of Gwáliar. So did *Amír Khán*, the most prominent leader of the *Pindáris*; and his descendants are still Nawábs of Tank. Báji Ráo resisted, and even dared to attack and plunder the house of the British Resident at Púna, November 1817; but he was soon put to flight, and after a long series of attempts to withstand the British arms, he was deposed. His dominions were annexed

to the British Empire, except a small tract around Sátára which was given to the Rájá who was the true representative of Sivaji, 1818. Appá Saheb had attacked the English at Nágpur shortly after Báji Ráo had failed at Púna; but he was easily defeated and taken prisoner, and ultimately he escaped to the Panjáb, where he lived and died in utter obscurity among the Síkhs.

After the submission of Amír Khán, all the other Pindári leaders were gradually conquered. The last of these was named *Chitu*. He at one time took refuge among the troops of Holkár, who had murdered their Queen-Regent, *Tulsí Báí*, because she was suspected of favouring the English; and had determined to resist the British arms. A great battle was fought at *Mahidpur* (December 1817), in which the Mahrattas and Pindáris of Holkár's army were utterly defeated by the English Generals *Hislop* and *Malcolm*. After this the young chief Malhár Ráo Holkár made a *subsidiary treaty* [see Chap. XXIV., § 1] with the English. Chitu, the Pindári leader, fled from place to place, being gradually deserted by his followers; till at length he was devoured by a tiger in the jungles near Asírgarh in Khándesh, 1819.

The whole of the Mahratta country, and indeed the whole of Central India, had been reduced to order and submission during the course of this war. The Marquis of Hastings returned to England in 1823, accompanied by the applause of all.

---

## CHAPTER XXVII.

LORD AMHERST:—THE FIRST BURMAH WAR, AND THE STORMING OF BHARTPUR. A.D. 1823—1828.

§ 1. The First Burmah War. § 2. The Storming of Bhartpur.

§ 1. *The First Burmah War*.—Lord Amherst arrived in India as Governor-General a few months after the depar-

ture of Lord Hastings : and he soon found it necessary to defend the British power in India against the insults with which it was threatened from the ignorance and folly of the King of Burmah. Burmah, as we have seen in Chap. I., is a country far away to the east of the Bay of Bengal, beyond Chittagong and the easternmost parts of Bengal ; and the Burmese are a people not at all like the Hindús, but somewhat like the Chinese. Until this year (1823) there had been hardly any contact between the people of Burmah and the people of India ; though in very early times Burmah had received its religion, which has always since been Buddhist, from India. The Burmese encroachments of 1823 have ultimately led to its annexation.

The King of Burmah had been largely extending his conquests in the countries on the north-east shores of the Bay of Bengal (*see* the Map). His armies had overrun the provinces of Arakán and Assam ; and his territories were now bounded on the west by the Bengal provinces belonging to the English. Not being fully acquainted with the irresistible power of the British Empire, he thought, at one time during the reign of Lord Hastings, that he might take advantage of the English being engaged in the Pindári war, and with impunity seize some of the Bengal territories. He actually had the audacity to send a letter to Lord Hastings, demanding the cession of some of these territories, on the ground that they had formed part of the old kingdom of Arakán ; but Lord Hastings treated the letter as a forgery, and the King of Burmah finding that the English had conquered the Nepálese and their other enemies in India, was afraid to say that he had really sent the letter. In 1823, however, he proceeded to attack Kachár (the Rájá of Kachár being in alliance with the English), and in other ways to show that he had no respect for the English power ; so Lord Amherst determined to send an army into the Burmese territories in order to punish the King. Sir Archibald Campbell was the General of this army (1824) ; and he fought many battles with the troops

of the King of Burmah, and thoroughly conquered them. The greatest and last of these battles was fought at a place called *Pagahn*; in which 2,000 British troops routed a Burmese army of 18,000. At length, when the British army was close to *Amarapura*, which was then the capital of Burmah, and the place where the royal palace was, the King of Burmah submitted, and signed a treaty called the *Treaty of Yendabú*; by this treaty he agreed to give up Arakán and several other rich provinces to the English, as well as a crore of rupees in money; and he promised never again to claim any rights over Assam, Kachár, or Jaintia.

§ 2. *The Storming of Bhartpur*.—In 1826, the fortress of Bhartpur was stormed by the British army under Lord Combermere, who was Commander-in-Chief under Lord Amherst. The only importance attached to this conquest was owing to the fact that many of the enemies of the English rule in India had believed, or pretended to believe, that Bhartpur was such a strong fortress that even the English could not take it.

In 1827, Lord Amherst went to Dehli, and solemnly informed the King of Dehli (the representative of the old Mughul Emperors, who at this time was in receipt of a pension from the British Government) that the English were now the Paramount Power in India. Up to the period of this declaration, the representative of the Mughul Emperors had been regarded as nominally the Lord Paramount of India, though his power had long before really passed into the hands of the British.

Lord Amherst, one of the least eminent of the rulers of British India, retired in March 1828; and Mr. Butterworth Bayley, one of the distinguished school of statesmen trained under the Marquis Wellesley, acted as Governor-General until the arrival of his successor.

---



## CHAPTER XXVIII.

LORD WILLIAM BENTINCK :—PEACE AND REFORMS.

A.D. 1828—1835.

§ 1. Peaceful Character of this Reign. § 2. Settlement of Mysore and Coorg. § 3. Economical and Social Reforms.

§. 1. *Peaceful Character of this Reign.*—Lord William Bentinck had formerly been Governor of Madras; and he had been recalled in 1807. He was consequently anxious to have a chance of retrieving his reputation, by becoming Governor-General of India; and he fully attained the object of his wishes, for his administration marks an era of peaceful improvement and progress in India. It commenced in July 1828, and lasted until March 1835; and though not remarkable for any great military exploits, was distinguished by a large number of reforms, economical, judicial, and social, of far greater value and importance than any conquest.

§ 2. *Settlement of Mysore and Coorg.*—We must, however, notice the one war that happened during this reign, which was the conquest of the little State of Coorg, adjoining Mysore in Southern India. Its Rájá was a mad tyrant, who slew every member of the royal family, and most cruelly oppressed the people; and as he defied the British Government when called upon to amend, it was resolved to depose him. The war was a nominal one, and only lasted ten days; the Rájá was then sent as a prisoner to Benares, and the British rule was established throughout the province, 1833.

The year before this, in 1832, it had been found necessary to put Mysore also under a British Officer, as the ministers of the Rájá had been guilty of gross misgovernment. The country has subsequently prospered won-

derfully. The Rájá has since died, and the British Government has recognised the succession of his adopted son and heir, and restored him to full sovereignty.

§ 3. *Economical and Social Reforms.*—Many important economical reforms were carried out by Lord William Bentinck in the civil and military administrations. Of these the one that provoked most opposition was the abolition of *double batta*. *Double batta* was an allowance given to the army when on service, in addition to their ordinary pay. The judicial reforms carried out at this time were of considerable importance, especially with reference to the extended employment of native judicial officers in responsible posts.

But the reform for which Lord William Bentinck is most famous was the abolition of *satí* or *suttee*. This horrible custom (the self-immolation of widows on the funeral pile of their deceased husbands) had long been practised in India, though by many scholars it was believed not to be authorised by the Sástras. The Governor-General, aided by Mr. Butterworth Bayley and Sir Charles Metcalfe, his two counçillors, at this time (December 1829) enacted that any person aiding or abetting a *satí* should be visited with the terrors of the law. The barbarous superstition is now nearly obsolete in India.

In 1829, the Governor-General appointed Major Sleeman (afterwards Sir William Sleeman) as Commissioner for the suppression of *thuggee*. The *thugs* were bands of wretches, half-robbers and half-fanatics, who were in the habit of decoying away and murdering defenceless travellers, especially in the forests of Central India. They regarded this occupation, not only as a mode of getting money, but also as a part of their religion. Sleeman, however, succeeded in almost entirely suppressing this horrible form of crime.

A great Bengáli reformer rose into eminence about this time. He was called Rámmohan Rái: he was both a learned and a good man, and did his utmost to improve

the condition of his countrymen in every way. At length the King of Dehli (who was much distressed at the humble condition to which he had been reduced by the declaration of Lord Amherst, *see* Chap. XXVII., § 2) induced Rám-mohan Rái to proceed to England as his agent, to endeavour to get better terms and a larger pension from the English Government; and the great Bengáli died at Bristol in 1833.

Lord William Bentinck left India in May 1835; and Sir Charles Metcalfe took his place as Acting Governor-General, until the arrival of a successor in March 1836. Under *Metcalfe*, who was supported by the advice of *Macaulay*, all vexatious restrictions on the free action of the Press were removed.

## CHAPTER XXIX.

### LORD AUCKLAND:—THE AFGHÁN WAR.

#### § 1. State of Afghánistán § 2. The Afghán War.

§ 1. *State of Afghánistán*:—Lord Auckland succeeded as Governor-General in 1836. Afghánistán is a very mountainous country beyond the north-west frontiers of India. It lies next to the Panjáb, from which it is separated by high mountains, crossed by very difficult and dangerous roads called *passes*. Through these roads over the mountains of Afghánistán have come most of the foreign invaders (such as Mahmúd of Ghazní, Muhammad Ghorí, Tímúr, Bábar, and Nádir Sháh) that have at various times invaded India; indeed, this is almost the only direction from which they can possibly come, unless they come in ships by sea.

On this account, ever since the English have been the Paramount Power in India, the English Government has wished that the country of Afghánistán should be ruled

over by princes friendly to the English power ; for then the Afgháns would make it more difficult for any foreign enemy to disturb the peace of India.

Now, until a short time before the time of Lord Auckland, Afghánistán had been under the rule of the Durrání kings, descendants of Ahmad Sháh *Abdáli* or *Durráni* [see Chap. XV., § 5] ; and in 1809, Lord Minto had made a treaty of friendship with Sháh Shujá, the grandson of that Ahmad Sháh. But lately, during the reign of Lord William Bentinck, Sháh Shujá had been driven out of the country by his brother, Mahmúd ; and Mahmúd had in his turn been murdered by the Bákzai tribe of Afgháns ; so that when Lord Auckland came to be Governor-General of India, *Dost Muhammad*, the chief of the Bákzai Afgháns, was the ruler of most of Afghánistán. Lord Auckland at first tried to conciliate Dost Muhammad ; but when he found that that chief was not inclined to be friendly to the English, he determined to help Sháh Shujá (who had all along been friendly, and who was now living as a British pensioner in India) to recover the throne of Afghánistán.

§ 2. *The Afghán War.*—Lord Auckland took up the cause of Sháh Shujá under the mistaken impression that he was really more popular amongst the people of Afghánistán than Dost Muhammad ; so the army which he sent to invade Afghánistán was not a very strong one. Ranjít Singh, the old ‘Lion of the Panjáb’ as he was often called [see Chap. XXV., § 3], promised to help Sháh Shujá with the power of the Síks ; but he died soon after, and the Government of the Síks fell into disorder.

The British army of invasion was commanded by Sir John Keane, accompanied by Mr. (afterwards Sir William) Macnaghten. They first marched to Kandahár, which is one of the capitals of Afghánistán, where Sháh Shujá was solemnly put on the throne. Then they went on to *Ghazní*, which they found to be strongly fortified ; but they blew up one of the big gates with gunpowder, and then took the

fortress by storm (1839). They then marched to *Kábul*, which is the chief seat of the Afghán Government, and which they entered in August 1839; and now their task of restoring Sháh Shujá was done, for Dost Muhammad had fled away to the wild country north of Afghánistán. Most of the army now returned to India, a portion remaining to settle the country under Sháh Shujá; and at the end of the following year (1840) Dost Muhammad gave himself up as a prisoner to Sir William Macnaghten.

After this, for nearly a year, everything seemed peaceful. But, in December 1841, the whole of Afghánistán rose in insurrection against the small garrison of Indian troops, and at length the latter were so surrounded by innumerable and warlike enemies, that they were obliged to purchase a safe retreat by making the most humiliating promises and concessions. The chief leader of the Afgháns was *Akbar Khán*, a son of Dost Muhammad, and he, with the utmost baseness and treachery, shot Sir William Macnaghten at a conference. The Indian army had not proceeded far in its retreat before the Afgháns broke their solemn promises, and fell upon it. The British soldiers, both Europeans and sepoy, defended themselves as well as they could, and struggled on in the midst of the greatest privations, from the piercing cold of these snowy mountain-passes, from the want of food and clothing, and from the terrible difficulties of the roads. But the mountains that overhung all these passes were crowded with treacherous and ferocious Afgháns, who kept up a murderous fire on the unprotected soldiers below, until at length, with the exception of a few ladies and married officers who surrendered themselves as prisoners to Akbar Khán, and one man who escaped to carry the news to *Jalálábád*, not a single man of the little army remained alive!

The melancholy disasters of this campaign, in which so many British soldiers and sepoy perished, spread a gloom over British India, which was not removed until the brilliant successes of General Pollock and the conquest of *Kábul* under the next Governor-General restored the glory

of the English arms. This has thrown a cloud over the reputation of Lord Auckland, which would otherwise have been an honourable one. His abilities were great, and before the commencement of the Afghán war, his good management had placed the finances of the country in a most flourishing condition. He left India in March 1842.

---

## CHAPTER XXX.

LORD ELLENBOROUGH:—THE CONQUEST OF KÁBUL AND THE ANNEXATION OF SINDH.

A.D. 1842—1844.

- § 1. The Conquest of Kábul.    § 2. The Conquest of Sindh.  
    § 3. War with Gwáliár.

§ 1. *The Conquest of Kábul.*—Lord Ellenborough succeeded Lord Auckland as Governor-General, and arrived in Calcutta in March 1842. It was now clearly seen that the people of Afghánistán preferred Dost Muhammad to Sháh Shujá as their king; indeed, Sháh Shujá shortly after this was shot by the Afgháns at Kábul, and his body thrown into a ditch. So the British Government determined that the Afgháns should be severely punished for their treachery and hostility to the British army, but that in future they should be allowed to choose what king they liked without any interference from India.

During the whole of the time occupied by the miserable retreat of the British army from Kábul described in the last chapter, and during the whole of the spring of 1842, a gallant little band of heroes, under a brave general, named Sale, had defended themselves in a ricketty Afghán fortress, called *Jalálábád*, against countless hosts of Afgháns, under the murderer Akbar Khán. They had to contend against innumerable difficulties, for after they had slightly repaired the fortifications an earthquake threw them down again.

But the 'Illustrious Garrison, as they have often been called, once more repaired the breaches in the walls, and not only defended the fort, but even sallied forth, routed Akbar Khán and his thousands of Afgháns, and burnt their camp. Another little detachment of British troops held out in like manner at Kandahár, under General Nott, all through the long winter and spring. At length, when the returning warmth of summer had melted the snow in the passes, and rendered it possible for an Indian army to march again into Afghánistán, General *Pollock*, at the head of a number of English soldiers and Indian sepoys, forced his way through the *Khaibar Pass*, which is the name of the very difficult and dangerous road over the mountains between Pesháwar in the Panjáb and Jalálábád in Afghánistán. General *Pollock* soon rescued the 'Illustrious Garrison' of Jalálábád, and then marched on against Kábul. Another army had been sent from India through the *Bolan Pass* (the road over the mountains into the north of Biluchistán, just south of Afghánistán) to rescue General Nott and his soldiers, who were in Kandahár, and General Nott being joined by this new army, took Ghazní, and utterly destroyed that fortress, and then marched on to meet General *Pollock* at Kábul. The great bazar of Kábul was utterly destroyed, as a punishment to the Afgháns for their treachery, and when all resistance throughout the country had been crushed, every important fortress captured, and the English prisoners rescued, it was determined to evacuate the country. The army marched back quietly through the dominions of the Síkhs to Fírúzpúr in British territory; it had completely restored the glory of the English arms, and vindicated the honour of the English Government. Dost Muhammad and the other Afghán prisoners were set at liberty.

§ 2. *The Conquest of Sindh*.—During the troubles of the Afghán war, the Amírs of Sindh had shown many signs of hostility to the English, so Lord Ellenborough now determined to teach them the folly of such conduct.

NOTE.—Sindh, which is the part of India nearest to the Bolan Pass and Baluchistán, had been conquered in 1786 by a fierce tribe of Baluchis from the mountains of Baluchistán on the western frontier. The Amírs of Sindh were the descendants of these Baluchi conquerors, and lived as feudal nobles in fortified castles, often cruelly oppressing the conquered people. They were at all times very jealous of the British power, and tried to prevent any trade being carried on between Sindh and the British Indian dominions.

Sir Charles Napier was sent as Commander-in-Chief to Sindh, with orders to find out clearly whether the Amírs were really inclined to be friendly or hostile to the English. Soon afterwards, however, a large Sindh force attacked the house of Major (afterwards Sir James) Outram, and thus commenced the short Sindh war. Sir Charles Napier utterly routed the Amírs and all their forces in two great battles, first at *Miani* and afterwards at *Haidarábád* (both these towns are in Sindh). It was then decided that Sindh should be annexed to the British dominions, and that the Amírs should be sent to Benares as State prisoners. This extremely severe sentence was believed by many to be very unjust; and it was thought that Lord Ellenborough ought to have restored the Amírs to power after punishing them for their treachery. As far as the poor inhabitants of Sindh were concerned, the change was certainly a most happy one, and the country has since greatly increased in wealth and prosperity.

§ 3. *War with Gwáliár*.—During the Afghán and Sindh wars, the Mahrattas in Gwáliár had been growing turbulent. There was an immense and highly-disciplined army there, and the young Sindia (every Mahárájá of Gwáliár is called Sindia) was only a little boy. A quarrel as to who should be Sindia's guardian and regent of Gwáliár now threatened to plunge Central India into the horrors of a Mahratta civil war, so Lord Ellenborough resolved to interfere, and marched two armies towards Gwáliár, expecting that the Mahrattas would immediately submit. The two divisions of the Gwáliár army, however, confident in their great numbers and their fine artillery, ventured to resist, and two



great battles were fought on the same day, December 29, 1843; one at *Mahárájpur*, and the other at *Panniár*. In both of these battles the English arms were completely triumphant, and all the guns, ammunition, and treasures of the Mahrattas were captured. Ever since that period, the Mahárájá of Gwáliár has been a loyal feudatory of the British Crown.

Lord Ellenborough had had many differences of opinion with the Directors of the East India Company, and in February 1844 he was suddenly recalled.

---

## CHAPTER XXXI.

### LORD HARDINGE:—AND THE FIRST SÍKH WAR

A. D. 1844—1848.

#### § 1. The First Sikh War. § 2. Social Reforms.

§ 1. *The First Sikh War*.—Since the death of Ranjít Singh in 1839, the Panjáb had been in a dreadful state of anarchy and confusion. There had been numerous assassinations amongst the survivors of Ranjít's family and Ministers of State, and many revolutions; and at last Dhúlíp Singh, the son of Ranjít by his favourite wife Chánd Kaur, was set up as Mahárájá. The great Síkh Sardárs or Chiefs formed themselves into a Council of State, and the name of the 'Khálsá' (*the pure*) was given to the whole Government. But in 1845 the disorder was as bad as ever, the Mahárání Chánd Kaur and the other Síkh leaders were all intriguing for supreme power, while the strong and well-disciplined Síkh army was turbulent and anxious for war.

In the meantime, Sir Henry Hardinge (afterwards Viscount Hardinge) had been appointed Governor-General; he landed in India in 1844, and left it in 1847. He had greatly distinguished himself in the wars of Europe against the French, particularly in the Peninsular War,

and in the great battle of Waterloo, where he had lost an arm. The new Governor-General refused to interfere in the affairs of the Panjáb, and was sincerely anxious to maintain peace with the Síkhs; when suddenly the Síkh army of its own accord invaded British territory by crossing the Satlej, which was at that time the boundary between the English and the Síkh dominions, December 1845. It is believed that the Síkh leaders induced their army to do this in order to relieve themselves from the fear of its turbulence.

Sir Hugh Gough, the Commander-in-Chief, joined afterwards by the Governor-General, immediately marched against the Síkhs, and though much inferior in numbers, within a fortnight drove them back across the Satlej, after two sanguinary battles at *Mudki* and *Fírúzshahr*,\* both of which places are near Fírúzpúr and close to the frontier of the Panjáb. Unfortunately the English army was deficient in ammunition, in guns, and in stores of all kinds, and consequently Sir Hugh Gough was unable fully to follow up the glorious victory of Fírúzshahr. And in the meantime the Síkhs again crossed the Satlej in great force and with seventy guns. At length, however, Sir Harry Smith was sent forward with a small body of troops. He met Guláb Singh with a strong force of Síkhs at Baddiwal, but was unable to attack him, whilst the British troops suffered from the Síkh fire. This was regarded by the Síkhs as a victory; so Sir Harry Smith, having in the meantime obtained some reinforcements, marched out to attack the enemy on January 28, 1846, at ALIWAL. The British infantry, by their steady advance drove the Síkhs into the river; the latter lost fifty-six guns and immense quantities of ammunition and stores of all kinds. Guláb Singh, who had been very confident in the final success of the Síkh arms, now gave up hope, and commenced negotiations with the English leaders; whilst the Cis-Satlej States immediately declared in favour of the British.

\* Often called in histories *Ferozeshah*.

Sir Harry Smith now formed a junction with Sir Hugh Gough ; and the latter determined to force the passage of the Satlej, and to take possession of the Panjáb. The Síkhs had entrenched themselves on both sides of the Satlej, at SOBRAON, above Fírúzpur. The Commander-in-Chief, having received a siege-train from Dehli and plenty of ammunition and supplies, drew up his forces in the form of a crescent along the Síkh front, and commenced the attack before daybreak on February 10, 1846. For three hours there was a terrific cannonade on both sides ; and then Sir Hugh Gough ordered the British troops to charge the entrenchments of the enemy. Tej Singh fled ; but the aged Shám Singh, in white garments, devoted himself to death as a martyr for the Gurú, and fell at length on a heap of his slain countrymen. Many thousands of Síkhs gallantly fell at their posts ; and it was not till after two hours' fierce fighting at close quarters that the shattered remnants of the Khálsá army fled in helpless confusion across the Satlej, under the deadly fire of the British artillery.

Three days later (February 13, 1846) the whole British army crossed the Satlej ; and on February 14 Sir Henry Hardinge issued a proclamation, announcing the intentions of the British Government which were singularly moderate. An interview was accorded to Guláb Singh, the chosen representative of the Khálsá and the leading Síkh chiefs at Kasur ; and ultimately the young Dhúlíp Singh personally made his submission, the citadel of Lahore was occupied by the British troops, and the country submitted on the terms imposed by the conquerors. Sufficient treasure for the payment of all the war-expenses was not forthcoming, so Kashmír and Hazára were retained ; and ultimately Kashmír was formed into an independent State under Guláb Singh of Jammu, who in return paid one million sterling towards this indemnity.

§ 2. *Social Reforms.*—After all these great and bloody wars, in which the armies of Sindh, of Gwáliár, and of

the Sikhs had been successively annihilated, India enjoyed peace for nearly two years; and Lord Hardinge was able to apply himself to those humane efforts for the suppression of cruel customs, with which his name is honourably connected. The horrible crimes of thuggee, infanticide, *sati*, and human sacrifices were still prevalent in many parts of India. Of the last the most important were the *Meriah* sacrifices in Gumsar, amongst the Khands and other aboriginal tribes of Orissa, Gondwána, and the hills and forests of Central India. These are now suppressed. Free trade was at this time promoted by the abolition of *octroi* duties, that is, of taxes paid for importing food and other merchandise into some of the large towns of India.

Lord Hardinge left Calcutta early in 1848. During his short administration he had gained the affections of all classes; and his name will always be remembered with respect as that of a skilful and gallant soldier, and a no less able and beneficent politician.

---

## CHAPTER XXXII.

### LORD DALHOUSIE :—THE SECOND SÍKH WAR.

A.D. 1848—1856.

§ 1. The Second Sikh War. § 2. The Annexations of Pegu, Nágpur. and Oudh. § 3. Social Progress in India under Lord Dalhousie's rule.

§ 1. *The Second Sikh War.*—The Earl of Dalhousie was appointed to succeed Lord Hardinge, in the hope that he would be able to secure peace to India after the recent bloody wars. His administration lasted from 1848 to 1856, and is chiefly famous for the vast additions made to the British Indian Empire, by the annexations of the Panjáb, of Pegu in Burmah, of Oudh, of Tanjor, of Nágpur, of

Sátára, and of Jhánsi. The policy of increasing the British Empire in India by annexing other States, though not originated by Lord Dalhousie, was carried to the greatest extent by him. This policy was generally adopted out of pity for the oppressed inhabitants of the States annexed; but it has long been abandoned by the Government.

The turbulence of the Síkhs soon made it clear to the new Governor-General that another Síkh war was inevitable; and he determined to prosecute it with vigour, and to take possession of the Panjáb, so as to render it impossible for the Síkh soldiery again to disturb the peace of India. The speech, which he is said to have made on coming to this conclusion, is a famous one:—‘I have wished for peace; I have longed for it; I have striven for it. But if the enemies of India desire war, war they shall have; and on my word, they shall have it with a vengeance!’

The outbreak of the Síkhs began in Multán, where two British officers were assassinated and preparations made for defending the fortress; and the flame of insurrection soon spread throughout the Panjáb. A young Englishman, named Lieutenant Edwardes (afterwards Sir Herbert Edwardes), who was stationed near Multán, immediately collected some troops and prepared to attack Multán; and soon the Commander-in-Chief of the British army, Lord Gough, was in the field with a large force. Multán was taken by storm, and after a bloody and indecisive battle at *Chillianwallah*, Lord Gough succeeded in utterly defeating the Síkh army in the victory of GUJARÁT (February 1849), which is a small town in the Doáb between the Chenáb and the Jhelam. The Síkhs had been joined by a powerful body of Afghán cavalry, who had been sent to help them by Dost Muhammad, the old foe of the English. The battle of Gujarát was remarkable, because it was won almost entirely by the tremendous fire of the English artillery. For two days a terrific storm of cannon-balls and shells pounded the Síkh lines, and cut down the brave Síkhs by thousands; till at last the whole Síkh army fled before the English troops. All that remained were at last compelled

to give themselves up at various places in the Panjáb as prisoners to the English. Amongst those who surrendered was Sher Singh, the chief Síkh commander; and a brave English General named Gilbert, who was one of the best of the leaders under Lord Gough, chased Dost Muhammad's Afghán cavalry across the Indus and as far as the entrance to the Khaibar Pass.

Lord Dalhousie determined to annex the Panjáb to the British Indian Empire, now that the Síkhs were thoroughly defeated; for he saw that that brave people, as long as they were ill-governed, would be a continual source of trouble both to the Panjáb and to Hindústán. The Mahárájá Dhúlíp Singh signed a treaty in full Darbár, by which he gave up the sovereignty to the English, receiving in return a large pension; and he has since lived a quiet and useful life in England as an English landowner. The Panjáb was put under the rule of a Board of English Commissioners; of whom Sir Henry Lawrence was the chief, and his brother, John Lawrence (afterwards Lord Lawrence, and Governor-General of India) was the second. Ever since that time it has been well and justly governed; the Síkhs have been some of the most loyal subjects of the British Crown, and the Panjáb has rapidly grown in wealth and importance.

§ 2. *The Annexations of Pegu, Nágpur, and Oudh.*—Other annexations soon followed that of the Panjáb. The second Burmese War, which broke out in 1852, was caused by the arrogance of the King of Ava, who was so foolish as to think that he might insult and injure British subjects with impunity; and the result was, that all the maritime provinces of Burmah (called Pegu, which is now a part of the flourishing chief-commissionership of British Burmah) were conquered and annexed in 1852 to the other provinces that had been ceded to the English in the First Burmese War. In the following year, 1853, Nágpur was also annexed, because the Mahratta Rájá had died without heirs and without having adopted a son.

In 1856, the great and populous kingdom of Oudh was also annexed. By the treaty of 1801, it had been placed under the protection of the British, and the King had been guaranteed security as long as he ruled well and peaceably. But the Government had gone from bad to worse; and the anarchy and oppression in Oudh had been such as to endanger the peace of the surrounding British districts. The sufferings of the people themselves were terrible; and the British guarantee prevented their rising in insurrection with any prospect of success. Every dictate of humanity and prudence was in favour of annexation; Lord Dalhousie advised it, with the unanimous consent of his Council. The Home Government ordered that the province should be annexed; and the ex-king was transferred to Calcutta with a pension.

§ 3. *Social Progress in India under Lord Dalhousie's Rule.*—A wonderful degree of progress marks the administration of Lord Dalhousie, both in civilisation and material prosperity. The first Indian Railway was opened in 1853; and railways and telegraph-lines began rapidly to spread over the whole country. Vast schemes of education were set on foot; Universities were ordered to be founded; and the Presidency College in Calcutta was established in 1855. Gigantic schemes of Public Works, too, of a useful kind—such as great public buildings, roads, and canals—were planned, and large sums of money borrowed for them. The crime of extracting evidence from accused persons by torturing them was stringently put down; and earnest endeavours were made to do full justice to all classes in this great empire. Indeed, during the brilliant and vigorous administration of Lord Dalhousie, which lasted eight years, from 1848 to 1856, was thoroughly inaugurated that equitable and honourable system of governing India with a single view to the happiness and prosperity of the people which has been conscientiously followed up by every succeeding Governor-General.

Lord Dalhousie left Calcutta on the 6th of March 1856

His health was utterly broken down by his labours and anxieties, and he died within a few years; but his fame will always endure as one of the greatest of the Governors-General of British India.

---

## CHAPTER XXXIII.

### LORD CANNING:—THE SEPOY MUTINY.

A.D. 1856—1862.

§ 1. The Sepoy Mutiny, its Causes and Nature. § 2. The Extent of the Mutiny. § 3. The Fidelity of the Indian Chiefs and Peoples. § 4. Summary of the Events of the Mutiny. § 5. Meerut and Delhi. § 6. Cawnpore. § 7. Lucknow. § 8. Sir Hugh Rose in Central India. § 9. The Persian and China Wars. § 10. The Abolition of the East India Company's Rule. § 11. The Queen's Gracious Proclamation.

§ 1. *The Sepoy Mutiny.*—Lord Canning was appointed to succeed Lord Dalhousie as Governor-General; and he arrived in Calcutta on the 29th of February, 1856. The history of his administration is chiefly connected with the 'Sepoy Mutiny,' which broke out in 1857, and which resulted in the abolition of the rule of the East India Company, and in the assumption of the direct government of India by Her Gracious Majesty Victoria, Queen of Great Britain and Ireland and Empress of India. The broad general points, in regard to the nature and causes of the great Mutiny, that should be remembered by the student, are:—

Except perhaps in Oudh, the rising was strictly a *mutiny*, not a *rebellion*—*i.e.*, it was an insurrection of traitorous *soldiers* of the Native Bengal Army, and was rarely joined in by any other part of the population except through fear or under compulsion. For some time the discipline of the Sepoy army had been lax; and some of the bolder among the Sepoys had grown to believe that the



rule of the East India Company depended on them alone. And then, a few clever intriguers, desperate men who hoped to gain by the anarchy and disorder which would follow the subversion of the British power, encouraged these foolish men to rebel; and at the same time they aroused the prejudices and the fears of the more ignorant among the Sepoys, by circulating absurd rumours regarding the intentions of the Government.

The wicked men who thus deceived their poorer fellow-countrymen, and led them into disgrace and ruin, were in many cases those who hoped to regain that power of oppressing their subjects that had been taken away from them by the Government. Perhaps the worst of all was the miscreant Dundhu Pant, called also the Náná Saheb, who will always be infamous as the author of the great massacre of helpless prisoners—including 125 women and children, who were slaughtered and their bodies thrown into a well—at Cawnpore. The Náná was the adopted son of the last Peshwá; and, encouraged by a wily secretary named Azimullah, and a clever soldier named Tantia Topi, hoped to restore the power of the Peshwás over the Maharratta peoples.

The old King of Delhi, too, and his sons—though the family had long been pensioners of the Company—entertained a foolish hope of being able to restore the Mughul dynasty.

Some members of the family of the dethroned King of Oudh, and some of the Oudh chiefs, desired a return to the old days of despotic government and misrule in Oudh; and a lady of that family, commonly known as the Begum of Oudh, proved one of the most obstinate of the rebels.

Another lady, the Ráni of Jhansi, believed she had just cause of complaint against the Government of the Company; and she, at a later stage of the Mutiny, in combination with Tantia Topi, induced the troops of the Mahárájá Sindia to rebel against their Mahárájá, who was a faithful supporter of the Government.

Joined with the foregoing were all those who were disaffected against the Government, all those who hoped for plunder, criminals who hoped to escape from justice, and debtors who hoped to kill their creditors. These combined to inflame both the patriotic and the religious sentiments of the Sepoys, by circulating absurd rumours. They pretended that the Government intended to annex every native State in India, and to confiscate the land; but what had most effect was the ridiculous pretence that the Government wished to destroy the religions of Hindus and Muhammadans, and to force all to become Christians. The educated could not believe these fables; but the ignorant Sepoys were misled by them. Early in 1857 a new kind of rifle was introduced into the Indian Army, of which the cartridges (*i.e.*, the packets containing the gunpowder and ball) had to be greased before they were put into the rifle to load it; and the Sepoys were told by these wicked traitors that the cartridges had been greased with the fat of pigs, so as to defile both the Musalmáns and the Hindus. Other foolish stories were invented; as, for example, that the flour served out to some of the troops for food had been adulterated with bone-dust. The story about the greased cartridges originated in Lower Bengal, but it soon spread to every military station in India.

§ 2. *The Extent of the Mutiny.*—The chief strength of the Mutiny was in the great military stations of Oudh and the North-Western Provinces, and the adjacent districts. During the height of the military revolt its centre was at first at Delhi; then, for a short time longer, at Lucknow; and subsequently in various districts of Central India, Oudh, and Rohilkhand.

In the Panjáb, the Sikhs, both chiefs and people, were splendidly loyal; they showed the most conspicuous bravery in aiding to suppress the revolt; and so also did many Patháns and other Panjábis. The Panjáb contained a greater number of troops than any other province. But, fortunately, it was under the rule of Sir John Lawrence,

a statesman of great courage and ability; and under him were some other equally able and devoted Englishmen, of whom the greatest, perhaps, was General John Nicholson. These men promptly disarmed the disaffected regiments among their troops, and sent the greater part of the English regiments and the loyal Sikhs and Panjábis to Delhi under General Nicholson.

The Madras and Bombay troops were for the most part 'true to their salt,' and refused to rebel. Some Madras regiments, almost unaided, repulsed a furious sudden attack that was made by some Rohilla desperadoes on the Residency at Haidarabad. And Lord Elphinstone, the Governor of Bombay, having suppressed all disturbances in the Bombay territories, was ultimately able to spare troops to aid in the pacification of Central India.

The great State of Haidarabad in the south of India, with the exception of the above-mentioned outbreak, was maintained in loyal tranquillity, chiefly by the ability and fidelity of the Nizám's Prime Minister, Sir Sálár Jang.

In Lower Bengal the Sepoys at many of the military stations mutinied; but they received no support from the *Zamindárs* or the people, and generally dispersed to their homes without causing serious danger.

§ 3. *The Fidelity of the Indian Chiefs and Peoples.*— I have already spoken of the loyalty of the Sikhs and Panjábis, which was almost general throughout that province. Many of the Sikh Rájáhs and Sardárs armed their retainers, and put themselves at the disposal of the authorities. Conspicuous among them was the Rájá Sir Randhir Singh of Kapurthalá, and his valiant brother, the Sardár Bikram Singh. They established order throughout the Jálándhar Doáb, and then volunteered for service in Oudh; whither they marched at the head of 2,000 men, and during a year's campaigning fought no less than six battles with the rebels. The Rájá of Patiála sent his troops to Delhi, where they kept open the communications

along the Grand Trunk Road ; and he also sent contingents of Sikhs to Gwáliar and Dholpur.

In Rájputána, where the Government was represented by a brave and capable brother of Sir John Lawrence, named George Lawrence, many of the chiefs rendered valuable aid to the cause of order ; and the Mahárájá of Jaipur was especially zealous in his loyalty. So in Central India, the Mahárájá Sindia of Gwáliar was conspicuous for his fidelity, which at one time exposed him to great danger from his own mutinous soldiers.

In Oudh, on the other hand, many of the great chiefs thought themselves ill-used by the Government of the Company so recently established ; and the influence of the family of the deposed king was considerable. But, even here, several of the greatest Tálukdárs, of whom the chief was the Mahárájá of Balrámpur, put themselves at the head of their retainers, and fought against the rebels.

The Ghurkás of Nepál, under Jang Bahádur, also rendered efficient aid to the Government, and a powerful force of these brave troops helped in the capture of Lucknow and in the pacification of Oudh. I have already noticed the fidelity of Sir Sálár Jang and the State of Haidarabad.

§ 4. *Summary of the Events of the Mutiny.*—The troubled time of the Mutiny may be divided into five sections, thus—

(1) The outbreak of the Mutiny at Meerut (or Mirath) on the 10th May, 1857 ; and the massacres of the Europeans by the Sepoys at Meerut, Delhi, Cawnpore, and elsewhere in Northern and Central India.

(2) The Siege of Delhi (June to September), the storming of that fortress by the British troops on the 14th of September, and the complete conquest of the city by the 20th of September, 1857, before the arrival of the expected reinforcements from England.

(3) The defence of the Residency of Lucknow by the English residents, and its first relief by the troops under Havelock and Outram, 25th September, 1857.

(4) The second relief of Lucknow by Sir Colin Campbell (afterwards Lord Clyde) in November, 1857; the arrival of reinforcements, and the suppression of the Mutiny in Oudh and the neighbouring districts of Hindustán, during the latter part of 1857, and the early part of 1858.

(5) The campaigns of Sir Hugh Rose (afterwards Lord Strathnairn) in Central India; the death of the Ráni of Jhansi, the capture of Tantia Topi, and the destruction or flight of the other rebels, in 1858. The last mutineers were driven into the jungles of Nepál early in 1859.

§ 5. *Meerut and Delhi.*—When the outbreak of the Mutiny occurred at Meerut, three Bengal regiments revolted, murdered all the Europeans they came across, burnt the bungalows, and then marched away to Delhi. In another part of the station there was a large European force; but, either through some mistake, or else by the unaccountable folly of the General, nothing was done to stop or punish the rebels. At Delhi they were joined by the troops there, who committed the same atrocities, and then proclaimed the old Mughul King of Delhi as Padishah of India.

In most of the other military stations of that part of India, similar scenes of horror were enacted. The Sepoys very generally professed loyalty, and their English officers refused to suspect them; until at last, led astray by the prevailing epidemic, the Sepoys suddenly rose, murdered the Europeans and burnt their houses, seized the treasury, broke open the gaol, plundered the bazaar, and marched off to Delhi, looting as they went. This was the usual course of the atrocities.

In June 1857 a small force of British troops appeared before Delhi, and the siege nominally began. But within were gathered an immensely superior force of rebels, sheltered behind the stupendous walls of that vast fortress, and furnished with inexhaustible supplies of ammunition and stores. At length, however, some heavy guns arrived

for battering the walls ; and in August, General Nicholson appeared on the scene, with the reinforcements from the Panjáb. In the assault that followed, on September 14th, Nicholson fell mortally wounded ; but he was the real captor of Delhi. The old King of Delhi was captured, brought to trial, and transported across the sea to Rangoon, where he afterwards died. Two of his sons and a grandson were shot, and most of the leaders of the mutineers were either shot, or hanged, or blown away from cannon.

§ 6. *Cawnpore*.—I have already referred to the most horrible tragedy of the Mutiny, the Cawnpore massacre. Here a large number of Europeans, including 125 women and children, had surrendered to the vast army of the Sepoys under the Náná Saheb, on a promise of safe conduct from the latter as far as Allahabad. But the men had no sooner got into their boats than they were fired on by the rebels, and exterminated ; only four strong swimmers succeeded in escaping, by swimming down the Ganges, until they were rescued by the loyal Rájá Digbijai Singh of Murarmau. The women and children were kept close prisoners for a further term, and were at last hacked to pieces and their mangled remains thrown into a well, just as Havelock's victorious force was approaching to punish the murderers.

§ 7. *Lucknow*.—A little earlier than this tragedy, and soon after the commencement of the siege of Delhi, a struggle, perhaps the most glorious of the whole war, commenced at Lucknow. Sir Henry Lawrence, brother of Sir John Lawrence and George Lawrence, was the Chief Commissioner of Oudh ; and was one of the ablest and most heroic men that India has ever known. He had made some preparation for the coming danger by strengthening the defences of the Residency, and by storing it with ammunition and provisions ; and thither he brought, at the beginning of July, all the European residents with their wives and children, together with a few faithful Indians. The whole country round was crowded with

armed rebels ; but the handful of heroes in the Residency held out for nearly three months, though overwhelmed by the most dreadful privations and sufferings. Sir Henry Lawrence had been killed by the bursting of a shell, only a few days after the beginning of the siege ; but the defence was still maintained with the utmost gallantry. At length Havelock, after having thrice crossed the Ganges, and after having gained innumerable victories, forced his way through the besieging force, and got into Lucknow on the 25th of September. The chivalrous Sir James Outram had been sent to take command of the relieving army, but he generously refused to supersede Havelock until the city had been relieved ; and thus the latter had the pleasure of himself accomplishing that for which he had dared and endured so much. He had not sufficient force, however, to bring away the garrison, and had to sustain a second siege until finally relieved by Sir Colin Campbell (afterwards Lord Clyde) in November, 1857.

§ 8. *Sir Hugh Rose in Central India.*—During the year 1858, the Mutiny was gradually crushed in all quarters, and the remaining bands of mutineers were everywhere hunted down, and killed or dispersed. This work was carried out in Oudh and Rohilkhand, where alone the population had joined the rebellious troops, with great patience and efficiency by Lord Clyde. And at the same time Sir Hugh Rose had been selected to lead an army from Bombay, which marched up and down through the length and breadth of Central India, captured Tantia Topi after he had long evaded pursuit, and defeated the Ráni of Jhansi, who fell gallantly fighting at the head of her troops. The loyal Mahárájá Sindia was restored to his throne, and the rebellious Gwáliar contingent, with all the other remnants of the mutinous forces, were finally conquered and punished.

§ 9. *The Persian and China Wars.*—Two short foreign wars, one against Persia and the other against China, had been waged during 1857 by British Indian troops. The

English arms were entirely successful in each case ; and the wars were only of importance because the conclusion of the Persian expedition, and the fact that English troops were passing near India on their way to China, opportunely furnished the Calcutta Government with reinforcements to send to the disturbed districts in the North-West of India.

§ 10. *The Abolition of the East India Company's Rule.*—One of the results of the troubles and dangers of the Sepoy Mutiny was that the English Parliament determined that the British Empire in India should no longer be left in the hands of the East India Company ; but that it should be placed directly under the control of Her Gracious Majesty Queen Victoria, and should be governed by a *Viceroy* (or representative of the Queen) in India, and by a Secretary of State in England. In consequence of this change, Lord Canning became the first Viceroy of British India, and every Governor-General now bears that higher title.

§ 11. *The Queen's Gracious Proclamation.*—One of the last public acts of Lord Canning was the bestowal of *Sanads* on the Feudatory Princes of India who had distinguished themselves by their loyalty to the British Crown. By these *Sanads* the Indian Chiefs were constituted feudal Princes of the Indian Empire, and were guaranteed the peaceable enjoyment of their dominions and all their rights and privileges, including the right to adopt a son and heir in case of failure of male issue, provided that they faithfully fulfilled all the promises they had made to the British Government, and maintained their loyalty to their Gracious Sovereign.

The Proclamation by which Queen Victoria took the millions of India under Her Gracious protection, and promised to govern them according to those beneficent maxims which have always distinguished British rule, was translated into all the vernacular languages of India, and was read in every station and in every native Court on the 1st of November, 1858. Her Majesty's kind words, full of



grace and dignity, doubtless did much to reassure the minds of the people, and to convince them that the intentions of their English rulers were as just and benevolent as their military strength had recently proved to be irresistible. The closing words of that Proclamation are especially memorable:—‘When by the blessing of Providence the internal tranquillity shall be restored, it is Our earnest desire to stimulate the peaceful industry of India, to promote works of public utility and improvement, and to administer its Government for the benefit of all Our subjects resident therein. In their prosperity will be Our strength, in their contentment Our security, and in their gratitude Our best reward. And may the God of all power grant to Us, and to those in authority under Us, strength to carry out these Our wishes for the good of Our people.’

---

## CHAPTER XXXIV.

### THE VICEROYS OF INDIA UNDER THE BRITISH CROWN.

A.D. 1588—1900.

§ 1. Lord Canning and Lord Elgin. § 2. Lord Lawrence and Lord Mayo. § 3. Lord Northbrook. § 4. Lord Lytton. § 5. Lord Ripon. § 6. Lord Dufferin. § 7. Lord Lansdowne. § 8. Lord Elgin and Lord Curzon.

§ I. *Lord Canning and Lord Elgin.*—The restoration of peace and order in 1859 enabled Lord Canning to turn his attention to internal reforms; and in the years 1860 and 1861 respectively, he passed into law the famous Penal Code that had been originally drafted by Macaulay, and the Codes of Civil and Criminal Procedure. In 1859 had been passed a great Rent Act for Bengal—known as Act X. of 1859—which was intended to protect the cultivating tenant from unjust enhancement of rent by the *Zamindár*; it produced much litigation between landlords and their tenants in Bengal, and opinions differ as to its

merits as a reform. The last remark will also apply to the provisions of the Police Act, passed by Lord Canning in 1861; but all this legislation was introduced by the Viceroy from the most benevolent motives. Lord Canning retired in March 1862. He died almost immediately after his arrival in England, and was buried in Westminster Abbey—which is the highest honour that can be paid to a deceased Englishman.

Lord Elgin succeeded; but died at Dharmśála in the Himálaya mountains after a brief rule of eighteen months. An expedition against the Wahábi fanatics on the Hazára frontier of the Panjáb was the most important event of his Viceroyalty.

§ 2. *Lord Lawrence and Lord Mayo.*—Lord Elgin was succeeded by Sir John Lawrence, who had so greatly distinguished himself in the Panjáb during the Mutiny; after his retirement he was created Lord Lawrence, and after his death he received the same honour as that which had been paid to Lord Canning. During his reign there were serious disturbances in Afghánistán, and the Russian Power made great advances towards that country. Lord Lawrence, however, refused to take any active part in the politics of Afghánistán or Central Asia. His policy in that respect, commonly called ‘the policy of masterly inactivity,’ has been greatly blamed by some, and greatly praised by others; but subsequent events have rendered it obsolete, and Afghánistán is now avowedly under British influence.

A short war in 1864 against Bhután resulted in the annexation of the Bhután Dooars. In 1866, the province of Orissa was attacked by a terrible famine; and owing to the lack of railways and other means of communication by which grain might have been rapidly transported, a great loss of life occurred.

Lord Lawrence retired early in 1869, and was succeeded by Lord Mayo, who was an exceedingly popular Viceroy with all classes, and especially beloved by the Indian Feudatory Chiefs. Shortly after his arrival he

received the Amir Sher Ali of Afghánistán in a splendid *Darbár* at Ambála; and in the following winter His Royal Highness the Duke of Edinburgh, the second son of the Queen, made a most successful tour through India. Lord Mayo introduced some important reforms into the financial, fiscal, and agricultural administration of India; and was busily elaborating many other schemes of usefulness, when, to the grief of the whole Empire, he was assassinated by a convict at the Andaman Islands, when returning from an official visit to Burma in 1872.

§ 3. *Lord Northbrook*.—Lord Mayo's reforms had called attention to the great importance of Indian finance; and his successor, Lord Northbrook, was chosen because he was one of the greatest authorities on that subject. The period of his rule was rendered especially memorable by the visit to India of His Royal Highness the Prince of Wales, the heir to the Imperial Throne, during the winter of 1875-76. The Prince's arrival was hailed with the greatest cordiality and enthusiasm by all classes of the Indian population, and especially by the Chiefs and the men of education; and His Royal Highness's kindness of manner, and the deep interest he evinced in everything concerning the welfare of the people, made him exceedingly popular in every part of the country. The Royal visit had a valuable political effect, in greatly encouraging that sentiment of personal loyalty which has always been a conspicuous feature of the Indian character.

Aided by Sir Richard Temple, then Lieutenant-Governor of Bengal, Lord Northbrook had succeeded, by the liberal expenditure of public money, in enabling the people of Bengal to meet a terrible famine, with which that province was afflicted by reason of the great drought of 1873. The only other event of first-rate importance that occurred during this Viceroyalty was the trial and deposition of the Mahárájá Malhar Rao, Gaekwár of Baroda. The Gaekwár had long misgoverned the great State committed to his charge, and was accused of attempt-

ing to poison the British Resident; fortunately for Baroda, he was succeeded by the present Gaekwár, whose rule has been a benevolent and successful one.

§ 4. *Lord Lytton*.—Lord Northbrook retired in 1876, and was succeeded by Lord Lytton, who had been a distinguished English diplomatist, and was the son of the eminent novelist and statesman, best known as Bulwer Lytton.

Long before this period, the power of the British Indian Government had been universally recognised as paramount throughout the vast continent of India. But though, by virtue of this unquestioned right, the Queen of England was the supreme ruler of a mighty Empire, including within its borders many great and ancient kingdoms and principalities, yet in name India had hitherto been only a settlement or dependency of England. This inconvenient arrangement produced many anomalies. It was by no means pleasing to the self-respect of the Indian princes, who really held towards the supreme head of the Empire the same relative position as that held by the princes of Germany towards the German Emperor, but who nominally had no better or more honourable position than the savage chiefs of some petty settlement. And the people of British India naturally preferred to be the subjects of the Empress of India, rather than of a foreign potentate. So it was now resolved that the title of the supreme head of the Government should be altered, so as to correspond with the actual facts, and that the relations of the Indian princes to the Empire should be put on a definite and honourable basis. On January 1, 1877, Her Majesty was proclaimed Empress of India in a *Darbár* of unprecedented magnificence, styled the Imperial Assemblage. This *Darbár* was held at Delhi, as the ancient capital of the overlords of India, both in Hindu and in Muhammadan times; and it was attended by all the greatest princes of full age from every part of India, and by vast numbers of the most distinguished men of every

community. Most of the Chiefs received additions to their titles, and other suitable honours and rewards; and some were created Councillors of the Empress, and others Generals in the British Army. On the same day the Imperial Proclamation was read, amidst general rejoicings and with the strongest manifestations of enthusiasm and loyalty, in every district of India.

In 1877-78, the whole of the country from Rájputána in the north to Travancore in the south was afflicted with a terrible famine, which was especially severe in Madras, Mysore, and the Deccan districts of Bombay. Extraordinary efforts were made by the Government to meet this distress, on which was spent eleven crores of rupees in providing food for the people. The Lord Mayor of London opened a fund, and collected subscriptions in England for the same benevolent object; and considerably more than a crore of rupees (820,000*l.*) was subscribed by the Queen, the Royal Family, and the people of England, and sent out as a gift to the suffering Indians. It is worthy of notice that every colony of the British Empire subscribed liberally to this fund—about ten lakhs were given by the people of Australia alone. And help also came from the provinces of India not afflicted by the famine; among the rest, the college students of Bengal sent their contributions. Yet, notwithstanding all this public and private generosity, the distress was so widespread, and so difficult to reach by even the most lavish expenditure of money, that very large numbers died of starvation, especially in Madras and Mysore.

The later years of the Viceroyalty of Lord Lytton were mainly occupied with the great Afghán war, which has ultimately resulted in the establishment at Kábul of a prince approved by the British Government and pledged to accept British guidance in all matters of foreign policy. The war, which broke out in 1878, was rendered necessary by Russian intrigues. The Amir Sher Ali, though he had been on such friendly terms with Lord Mayo, was now so

foolish as to receive a Russian embassy with honour, and to refuse to receive a British Indian embassy. War was declared, and our armies advanced on Kábul simultaneously by three routes, through the Khaibar Pass, the Kuram Pass, and the Bolan Pass (see Chapter I.). The Amir fled northward, hoping to escape to Russian territory; but he died in Afghán Turkestan. The first part of the war was terminated by the Treaty of Gandamak, signed in May 1879, by which Sher Ali's son, Yákub Khán, was acknowledged as Amir, and certain districts ceded to the Paramount Power. A British Resident, Cavagnari, was sent to Kábul; but in the autumn of the same year, 1879, he was murdered with his escort by an insurrection of some Afghán regiments—so once more condign punishment had to be inflicted on the Afgháns. The British forces advanced into the country, and occupied Kábul and Kandahár; and Yákub Khán was compelled to abdicate, and was sent as a State prisoner to Masuri.

Early in 1880, Lord Lytton retired, and was created Earl of Lytton and Viscount Knebworth, in recognition of his services to the Empire.

§ 5. *Lord Ripon.*—Lord Ripon was appointed to succeed Lord Lytton. Soon after his arrival in India, the very unusual event occurred of a British force being defeated at Maiwand by Ayub Khán, who claimed to succeed Yákub Khán as Amir of Afghánistán. This disaster was, however, promptly avenged. The famous march of Sir Frederick Roberts (now Lord Roberts) from Kábul to Kandahár, to punish Ayub, is one of the most brilliant military achievements of the age. Ayub was utterly routed and put to flight, on September 1, 1880; and the present Amir of Afghánistán, Abdur Rahman, was placed on the vacant *masnad*.

Lord Ripon's Viceroyalty is chiefly famous for the great extension of local self-government that was effected by his endeavours (see Appendix, Part II.). He also abolished the import duties on cotton goods, and carried out other

reforms. Much difference of opinion arose in regard to one of Lord Ripon's legislative proposals, commonly called 'the Ilbert Bill,' from the name of the Secretary to Government, Mr. Ilbert; but, fortunately, a compromise was ultimately arrived at, that satisfied all parties, and thus a most regrettable dispute was put an end to.

Lord Ripon devoted much attention to the important question of averting that terrible scourge of modern India, famine; and with this purpose he gave a wise and liberal encouragement to the extension of Indian railways.

He sent a contingent of Indian troops to Egypt in 1882, to fight side-by-side with English troops in the war there. These native troops greatly distinguished themselves; and after the conclusion of the campaign, some of them visited London before returning to India, and were received by the English people with great cordiality and enthusiasm.

Lord Ripon left India in 1884, much regretted by the people, to whom he had greatly endeared himself.

§ 6. *Lord Dufferin.*—Lord Dufferin, who had already been Viceroy of Canada, succeeded Lord Ripon in the autumn of 1884, and his Viceroyalty is chiefly remarkable for the annexation of Upper Burma, and for the celebration, with extraordinary rejoicings throughout India, of the Jubilee (or fiftieth anniversary) of the reign of Her Majesty.

Early in 1885, Lord Dufferin received the Amir of Afghánistán in a grand *Darbár* at Ráwalpindi in the north of the Panjáb; and during the period of his rule such measures were taken by the Viceroy and his Commander-in-Chief, Lord Roberts, for the strengthening of the Afghán frontier, that all danger of invasion from the side of Russia is believed to be at an end. At a time when trouble with Russia seemed imminent, his Highness the Nizám of Haidarabad wrote to the Viceroy a most friendly and loyal letter, offering large monetary aid in the defence of the Empire, and promising to take the field in person if it should be necessary.

The misconduct of Thebaw, King of Burma, so gravely threatened the peace of Lower Burma and the prosperity of the Empire, that it was resolved in 1885 to dethrone him and annex his territory. General Prendergast took Mandalay, the capital, without any difficulty; the ex-king was deported to India, and the whole of Burma incorporated in one Chief Commissionership on January 1, 1886. Subsequently, on May 1, 1897, this rich and flourishing Province was proclaimed a Lieutenant-Governorship. The Viceroy on his retirement was created Marquess of Dufferin and Ava.

§ 7. *Lord Lansdowne*.—The Marquess of Lansdowne, who had already been Viceroy of Canada, succeeded Lord Dufferin in 1888. The completion of the defences of the Afghán frontier, and the establishment of a strong force, called the Imperial Service Corps, equipped and maintained by the great Feudatory Chiefs of the Empire for frontier defence, were the chief events of Lord Lansdowne's rule. A short-lived insurrection in Manipur, in which occurred the massacre of the Chief Commissioner of Assam and some other British officers, as well as a number of gallant Ghurká sepoys, was promptly suppressed and sternly punished; the Senápati of Manipur, who was primarily responsible, being hanged for his crime.

In 1892 an Act was passed in the English Parliament to increase the numbers of the Imperial and Provincial Legislative Councils; and Lord Lansdowne subsequently tentatively introduced the elective system into the composition of those Councils, by permitting the universities and other public bodies to nominate representatives therein (see Appendix, Part II). In the State of Mysore a representative assembly, duly elected by the people under the auspices of the Mysore Government, meets every year to discuss the affairs of that State. And in British India, an unofficial assembly called the National Congress, consisting of delegates elected to represent various centres of education throughout the Empire, has met annually, about







Lethbridge's India.

C. Conover

90°

100°

# INDIA

## SHOWING THE POLITICAL DIVISIONS

and Places of Historical Interest  
with the Railway Communications.

Railways shown thus —

Scale of British Miles.

100 0 200 300



British Provinces coloured red.  
Feudatory States uncoloured.



Christmas time, for some years past, to debate certain political and social questions.

§ 8. *Lord Elgin and Lord Curzon.*—In the year 1894, Lord Lansdowne retired, and was succeeded by the Earl of Elgin; and Lord Elgin was succeeded in 1898 by the present Viceroy, Lord Curzon of Kedleston. The events of these two Viceroyalties are too recent to be fitly discussed in this work; but it is satisfactory to note that the moral and material progress of India has continued in a marvellous manner, notwithstanding severe visitations of famine and plague.

# APPENDIX.

## PART I.—ANCIENT AND MODERN POLITICAL DIVISIONS, AND PLACES OF HISTORICAL INTEREST.

§ 1. Modern Political Divisions—British India and Feudatory States. § 2. The Thirteen Provinces of British India. § 3. The Feudatory States. § 4. Petty Foreign Settlements. § 5. Ceylon. § 6. Ancient or Popular Divisions of India.

§ 1. *Modern Political Divisions.*—India at the present day, in its political constitution, may be regarded as a Federation of Governments and States, all in more or less direct subordination to a central Supreme Government under the Viceroy and Governor-General, the representative of Her Gracious Majesty Queen Victoria, Empress of India. This Federation may be divided into two parts—(a) British India, and (b) Feudatory States.

(a) *British India.*—British India consists of those Provinces which are directly administered by British officers, who are immediately subordinate to the Supreme Government of India. They are now THIRTEEN in number, comprising an area of about 944,992 square miles, and containing a population in 1891 of 221,000,000. In these Provinces the head of the Government is called, in some a Governor, in others a Lieutenant-Governor, in others a Chief Commissioner, and in others a Resident. The Provinces of British India are :—(1) Bengal, (2) the North-Western Provinces and Oudh, (3) the Panjáb (or Punjab), (4) British Baluchistán, (5) Bombay, including Sind and Aden, (6) Central Provinces, (7) Ajmir, (8) Barár, (9) Madras, (10) Coorg or Kurg, (11) Assam, (12) Burma (or Burmah), (13) the Andaman Islands.

NOTE.—British India was formerly divided into the three 'Presidencies' of Bengal, Bombay, and Madras. These divisions are now almost entirely obsolete.

(b) *Feudatory States*.—The other States of the Indian Empire are ruled by Indian princes, under the protection and general control of the Supreme Government. These States are bound by treaties, in return for this protection, to render certain feudal services to the Paramount Power; as, for instance, in some cases, to furnish a certain number of troops in time of war. The princes are usually autocratic, or nearly so, within their own limits; but by their engagements to the Paramount Power, they are generally bound to good government, and to submit the conduct of their external relations to the Imperial Government. Including all the petty feudatories, there are no less than 460 such States in various parts of India, comprising an area estimated at 600,000 square miles, and containing a population estimated in 1891 at about 66,000,000. The intimacy of the relations with the Paramount Power varies in the different States. In the more important a British officer, called a Resident or a Political Agent, is stationed; whose functions broadly are, to act as the medium of communication between the Prince and the Supreme Government, and to advise the Prince in matters of moment. In this sketch we can only notice a few of the most important of the Native States. Those that are attached to the Governments of Bengal, the North-West Provinces, the Panjáb, Bombay, and Madras, will be briefly noticed in the several accounts of those Governments. The others fall into six geographical groups: (1) Rájputána; (2) the Central India Agency; (3) Haidarabad; (4) Mysore; (5) the Frontier States of the northern mountain-zone (Bhután, Sikkim, Nepál); (6) the Frontier States of the western mountain-zone (Kábul or Afghánistán, Kalát or Baluchistán).

Altogether outside the federation of the Indian Empire are a few petty French and Portuguese settlements, which will be noticed separately.

§ 2. *British India*.—It will be convenient to take the thirteen Provinces of British India, not in the order of their size or importance, but according to their geographical position, beginning in the extreme east, and coming westward.

(a) *Burma (or Burmah)*.—The great Lieutenant-Governorship of Burma is altogether outside India Proper, and occupies the country between India and China, in the Asiatic Peninsula called 'Further India,' east of the Bay of Bengal. It consists of the great inland kingdom of Upper Burma, annexed in 1886; and the three

rich and fertile provinces of Arakán, Pegu, and Tenasserim, on the eastern shores of the Bay of Bengal, forming together Lower Burma. Arakán is adjacent to the extreme eastern limit of Eastern Bengal; Pegu consists of the lower valleys of the great rivers Iráwadi, Sitang, and Salwen; and Tenasserim is a long narrow strip of sea-coast running southward from Pegu. Upper Burma lies between these maritime provinces and the frontiers of Assam, Thibet, China, and Siam.

The chief places of interest in Burma are *Rangoon*, the capital of Pegu, and the seat of the Government of Burma, a flourishing port of 180,000 population, situated on one of the mouths of the Iráwadi called the Rangoon river. It has a large export trade in rice and timber. *Mandalay*, the capital of Upper Burma, and for some time the residence of the Kings of Burma, had a population in 1891 of 188,815. It is situated on the upper course of the Iráwadi. *Bhamo* is a town near the frontier of China. *Moulmein*, the chief town of Tenasserim, is a fine port, built on a small peninsula at the mouth of the Salwen river; its population (1891) is over 55,000. *Akyab*, the capital of Arakán, is a port on an island of the same name at the mouth of the Kuladan river.

The Burmese are a bright and cheerful race, connected with the Chinese and other allied peoples of Eastern Asia. The tribes on the frontier are chiefly *Shans*, among whom there are a great many Feudatory Shan States.

(b) *Assam*.—Assam consists of the valleys of the Brahmaputra and Surma rivers, with some adjoining hill-tracts. Until the beginning of 1874 Assam formed a part of the Lieutenant-Governorship of Bengal; but it is now separate, and is governed by a Chief Commissioner.

The following are places of interest in Assam:—*Gauhati*, the present chief town of Assam, in the Kámrúp district; it was anciently called *Pragjaitipur*. *Ghargáon*, the ancient capital of Assam, now called Názirah, in the Síbságar district. *Shillong*, in the Khási Hills, the residence of the Government of Assam.

Assam contains an area of 49,000 square miles, and a population (in 1891) of nearly  $5\frac{1}{2}$  millions. It is the chief seat of the tea-growing industry of India. Attached to this Government is the Feudatory State of *Manipur*, and a good many small Feudatory States in the valleys of the Khási and Jaintia hills.

(c) *Bengal*.—West and south-west of Assam is the great Lieutenant-Governorship of Bengal, the largest and by far the



richest and most populous province of India. It consists of Bengal Proper, including the delta\* and the lower valley of the Ganges; Bihár, higher up on the Ganges; Chutiá (or Chota) Nágpur, which is the hilly country south of Bihár and west of Bengal; and Orissa, which lies south-west of Bengal, and stretches down for a little way along the upper coast of the peninsula of South India. The Lieutenant-Governorship of Bengal is sometimes called the *Lower Provinces of Bengal*. It contains about 151,000 square miles, and (in 1891) about 72 millions of people; that is, about three-fourths of the area, and nearly double the population, of France.

The following are places of interest in Bengal:—

1. BENGAL PROPER.—In the district of the twenty-four Parganahs, *Calcutta*, with a population in 1891 (including Howrah and the suburbs) of 978,000. In Nadiyá or Krishnagar district, *Nadiyá* (the old Hindú capital of Bengal), near the junction of the Bhághirathí and Jalangi rivers, and *Plassey* or *Palást*, on the Bhághirathí. In Bardwán, *Bardwán*. In Húgli, *Húgli*, *Chinsurah*, *Chandernagar*, *Sátgáon* (formerly the capital of Bengal, now a small village close to Húgli). In Murshidábád, *Murshidábád* (formerly called Makhsusábád, the capital of the Nawábs of Bengal), and *Kásimbázar*. In Máldá, *Gaur*, or Lakhnauti, the ancient capital of the Muhammadan Kings of Bengal, now in ruins; and *Great Panduah*, also in ruins. In Dacca, *Dacca* (*Dháká*, called by the Muhammadans *Jahángirnagar*), and the ruins of Sunárgáon. In Chittagong, *Chátgáon* or *Chittagong*, called by Muhammadans Islámábád.

2. BIHÁR.—In Patna district, *Patna*, the ancient Palibothra or Pátaliputra, capital of the empire of Magadha. In Sháhábád, *Arrah*, *Baxár*, *Chausa*, *Sahsarám*, and the fortress of Rohtás. In Tirhut (anciently called *Mithilá*) is *Hájipur*, on the confluence of the Ganges and the Ghandak, opposite to Patna. In Munger, *Munger*. In the Santál Parganahs, *Rájmahal* (formerly called Akmahal), and *Teliágarhi* (formerly a famous fort).

3. ORISSA.—In the district of Katak or Central Orissa, *Katak* or *Katak Banáras*, on the river Mahánadí, the capital of Orissa; and *Jájpur*, the ancient capital. In Purí, or Southern Orissa, *Purí* or *Jagamáth*. In Balasor, or Northern Orissa, *Balasor*.

4. CHUTIÁ NÁGPUR.—*Ránci* is the chief town, and Hazáribágh is a military station. *Parisnáth* is a sacred hill of the Jains.

\* The delta of a river is the land between its mouths, *i.e.* between the various branches by which it falls into the sea.

Attached to the Lieutenant-Governorship of Bengal is the Feudatory State of *Kuch Bihár*, on the lower slopes of the Himálaya mountains; and a large number of Feudatory chieftaincies in Orissa and Chutiá Nágpur, called the *Orissa Tributary Maháls* and the *Chutiá Nágpur Tributary Maháls* respectively.

(d) *The North-Western Provinces and Oudh*.—West of Bihár, and higher up the valley of the Ganges, is the country called the NORTH-WESTERN PROVINCES and OUDH, ruled by a Lieutenant-Governor. It includes the provinces of Benares and Gorakhpur, adjoining Bihár; those of Allahabad, Agra, and Mirath, following one another successively as we go higher up the valleys of the Ganges and its great feeder, the Jamnah; Jhánsi, south of Agra and Allahabad; Rohilkhand, stretching north of Agra towards the Himálaya mountains; and Kumáon, a hill-district on the spurs of the Himálayas north of Rohilkhand.

The following are places of historical interest in the North-West Provinces:—

In the Benáres division, *Benáres* (*Banáras*, population in 1891, nearly 220,000), *Gházípur*, *Chanár* (a famous hill-fort in the Mirzapur district), and *Jaunpur*. In the Allahabad division, *Allahabad* (the capital of the province, situated at the confluence of the Jamnah and the Ganges, formerly called *Prayága*), and *Cawnpore* (*Kanhpur*). In the Agra division, *Agra* (and near Agra are *Fathpur Sikri* and *Chandwa* or *Firúzábád*); *Kanauj*, formerly called *Kanyakubja*; and *Mathura*. In the Meerut (or Mirath) division, *Meerut*. In the Jhánsi division, *Jhánsi*. In Rohilkhand, *Bijnor* (the scene of Kálidása's great drama, *Sákuntalá*).

Attached to the Lieutenant-Governorship of the North-Western Provinces, and nearly shut in between Rohilkhand on the west and Gorakhpur on the east, is the small but rich and populous province of OUDH, formerly governed by a Chief Commissioner. It stretches from the Ganges on the south to the Himálaya mountains on the north.

The following are places of historical interest in Oudh:—

In Central Oudh, *Lucknow* (*Lakhnau*), the capital of the province. In Eastern Oudh, *Ayodhyá* (the birthplace of Ráma), near *Faizabad*.

The NATIVE STATES attached to this Government are the Rohilla State of Rampur, and the Himálayan State of Garhwál in Kumáon. The North-Western Provinces are so called, though

in the centre of Northern India, because they formed the north-west portion of the old Bengal Presidency before the annexation of the Panjáb. Including Oudh, they contain an area of 107,503 square miles, and (in 1891) nearly 47 millions of people; that is, nearly the area of Italy, and nearly the population of the German Empire.

(e) *The Panjáb*.—Proceeding from Agra up the valley of the Jamnah, we come to the city and province of Delhi or Dehli, which is now annexed to the Lieutenant-Governorship of the PANJĀB. The Panjáb Proper includes the upper valley of the Indus, and derives its name (*Panj-áb = Five rivers*) from the five tributaries of the Indus—viz. the Satlej, the Biáh or Biás, the Rávi, the Chanáb, and the Jhelam or Bahat. Attached to the Panjáb are many important Feudatory States, of which the chief are: (1) Kashmir, occupying a fine valley in the Himálayas north-east of the Panjáb; (2) Kapúrthalá; (3) the Cis-Satlej States of Patiála, Jhínd, and Nabhá, called *Cis-Satlej* States because they are on this (*i.e.* the Calcutta) side of the Satlej.

The following are places of historical interest in the Panjáb:—

In the Dehli division, *Dehli* (population, in 1891, nearly 200,000); and (north of Dehli) *Karnál* and *Pánipat*. In the Ambálah division, north of Dehli, *Tháneswar*, on the Saraswatí, with the village of *Tiráori* and the field of *Kurukshetra* near at hand; *Máchhiwára*, *Aliwál*, and *Sirhind*, all near Lodiána. In the Jálándhar division, *Kángrah* or *Nagarkot*. In the Lahor division, *Lahor*, the capital of the province, with a population (in 1891) of nearly 177,000; and (south of the Satlej) *Firúzpur*, *Firúzshahr*, *Mudki*, and *Sobráon*. In the Ráwalpindi division (the country called Taxila by Alexander and the Greeks—see Chapter V.), *Attock* (or *Atak*), on the Indus; *Gujarát* (the town near which the Sikhs were defeated by Lord Gough in 1849—see Chapter XXXII.—not to be confounded with the Province of Gujarát, on the west side of India); and *Chilianwallah*. In the Pesháwar division, *Pesháwar* (an important town beyond the Indus, on the frontiers of Afghánistán; between Pesháwar and Afghánistán is the famous *Khaibar Pass*, a difficult road through the mountains—see Chapter XXX.) Southward, in the Multán division, between the Satlej and the Chanáb, *Multán*.

The Lieutenant-Governorship of the Panjáb, excluding Kashmir, but including the other Feudatory States, contains an area of nearly 150,000 square miles, and a population of over 25,000,000;

that is, about three-fourths of the area, and half the population, of the German Empire.

(f) *British Baluchistán*.—West of the Panjáb and of the Sind division of Bombay, and separated from them by lofty mountain regions connected with the Sulemán and Hálá ranges, is the Province of BRITISH BALUCHISTÁN, under the government of an Agent of the Governor-General. This territory consists of Pishin and six other mountainous districts of Afghánistán, ceded to India by the Treaty of Gandamak (see Chapter XXXIV.); together with the town and district of Quetta and the Bolan Pass, assigned to British administration by the Khán of Kalát. Attached to the Provinces are the various tribal chieftains of Baluchistán, under the suzerainty of the Khán (or Wali) of Kalát; the most important of these sub-feudatories is the Jam of Las Bela. The total area of Baluchistán is about 130,000 square miles; its population is about 500,000.

The places of interest in Baluchistán are *Quetta*, an important military station commanding the approach to India through the Bolan Pass from Kandahár and Western Asia; *Kalát*, the residence of the Khán; and *Las Bela*. The Bolan and Sind-Pishin railways have been constructed through most rugged mountains, and are regarded as triumphs of engineering.

(g) *Bombay*.—The Governorship (or Presidency) of Bombay, with the numerous Feudatory States attached to it, occupies most of the west of India; and extends from the frontiers of the Panjáb to those of Madras and Mysore. Its northern portion is called Sind, which consists of the lower valley of the river Indus, and is separated from the rest of the Presidency by the Feudatory States of Gujarát and Kutch (or Kach). Gujarát consists of the peninsula of Káthiáwár, divided among a large number of Feudatory Chiefs, and the adjacent territories of Western India, of which a large area is occupied by the great Feudatory State of *Baroda*, governed by His Highness the Mahárájá Gaekwár. Kutch (or Kach) is separated from the mainland by a shallow arm of the sea, called the *Rann of Kach*, which is dry in the hot weather; it is governed by His Highness the Rao of Kutch. The southern portion of the Bombay Presidency consists of:—(1) Gujarát; (2) the Konkan, including the island of Bombay and much of the adjacent mainland; (3) Maháráshtra, or the

country of the Mahrattas, lying inland, and separated from the Konkan by the range of hills called the Western Gháts; (4) Khándesh, also inland, east of Gujarát and north of Maháráshtra; and in the extreme south, North Kanará, adjoining Mysore and the Madras Presidency, and separated from the Konkan by the small Portuguese territory of Goa. All these Provinces, except Gujarát, belong to *South India*, forming the western side of the Great Indian Peninsula. Including Sind, the Presidency has an area of over 125,000 square miles, and a population (in 1891) of nearly 19 millions; that is, an area nearly as large as that of Prussia, and a population greater than that of Spain.

The following are places of historical interest in the Bombay Presidency:—

In Gujarát, *Surat*. In the Konkan, *Bombay*, with a population, in 1891, of 821,764. *Thánah* (or *Tanna*), on the island of *Salsette*, north-east of Bombay; and *Bassein*, north-west of Thánah. In Maháráshtra, *Púná* (or *Poona*), long the capital of the Mahrattas; near it, *Khirkí* and *Fort Purandhar*; *Ahmadnagar*, the capital of the Nizám Sháhi kingdom; *Bijápur*, the capital of the Adil Sháhi kingdom; and *Sátára*, the capital of Sivaji's descendants. In North Kanará, *Honáwar* or *Honore*. In Sind, *Haidarabad*, the capital; near it *Miani* and *Amarkot*; *Tatta*, the ancient capital of Sind; and west of Tatta, the great port of *Karáchi*.

(h) *The Central Provinces*.—South-west of the Bengal districts of Chutiá Nágpur, and bounded on the north by the Feudatory States of the Central India Agency, on the west by the Bombay Presidency, on the south by Barár and Haidarabad, and on the south-east by the Madras Presidency and Orissa, is the Chief Commissionership of the CENTRAL PROVINCES.

NOTE.—Students will do well to distinguish clearly between the British territory known as the 'Central Provinces,' and the Feudatory territory (or group of Feudatory States) lying to the north thereof, which is known as 'Central India' or the 'Central India Agency' [see § 3 (b)]. The term *Central India* is sometimes loosely used to include both these vast regions.

The Central Provinces consist of three territories historically distinct—the *Ságar* and *Narbadá* territories in the north (ceded by the Rájá of Nágpur in 1818), *Nágpur* in the south (annexed by Lord Dalhousie in 1853), and the *Tributary Maháls* in the east. There are a good many Feudatory States attached to the

Government of the Central Provinces, with a total area of over 29,000 square miles, and a population exceeding 2,000,000; of these States the largest is *Bastar*, which is larger than Belgium. Including these States, the area of the Central Provinces is about 116,000 square miles, with a population (in 1891) of nearly 13,000,000—that is, the area is much bigger than that of Great Britain, while the population is nearly half that of England.

In ancient times the Central Provinces formed the kingdom of Gondwána, the country of the aboriginal Gonds. At present the Gonds and other aboriginal tribes are estimated to number about one-fourth of the population; and many of the local Rájás or Thákurs are Ráj-Gonds by descent.

The capital is the city of *Nágpur*, with 117,000 inhabitants in 1891, formerly the seat of the Mahratta Rájás of Barár. Near it is *Kámthi*, a large cantonment of British troops. Jabalpur is a great railway centre, with a population of 85,000. In the district of Nimár, in the Narbadá Commissionership, is *Burhánpur*, the capital of the old Kings of Khándesh; and near it is the famous fortress of *Asirgarh*.

The country generally is rather thinly peopled, most of it being elevated upland and forest; but it is rich in mineral resources, having very valuable coal-mines, and has grown into great importance as a cotton-growing region.

(i) *The Barárs*.—South and west of the Central Provinces and east of Khándesh in Bombay lies the territory called *the Barárs* or *the Haidarabad Assigned Districts*, at present under direct British rule, the chief officer of Government being the British Resident at Haidarabad. This territory was handed over temporarily to the British Government by the Nizám of Haidarabad in 1853 as security for debts. Its area is 17,718 square miles; its population in 1891 nearly 3,000,000.

Barár is a corruption of *Vidarbha*, the ancient name of the country. The province is divided into the two Commissionerships of East and West Barár. In the district of Ilichpur in East Barár is *Ilichpur*, the capital, and the fortress of *Gawilgarh*. In the district of Akola, in West Barár, are *Arqáon*, and the ruins of *Sháhpur*. The southern part of Barár is called *Bálághát*.

(j) *Madras*.—THE MADRAS PRESIDENCY occupies all the eastern coast of the Indian peninsula (called the Coromandel coast) as far north as Orissa, in Bengal; all the southern portion of that peninsula, and a part of the western coast (called the

Malabar coast). It has an area of 141,189 square miles, and a population in 1891 of nearly 36,000,000; that is, it is considerably larger and more populous than Prussia. The north-eastern districts, bordering on Orissa, are called the Northern Circars; the eastern and southern districts are the Carnatic, the western are Malabár and South Kanará.

Attached to the Madras Presidency are some Feudatory States, of which the chief are *Travancore*, occupying the southern corner of the Indian peninsula, and *Cochin*, on the Malabar coast, north of Travancore.

The following are the chief places of historical interest in the Madras Presidency:—

In the Northern Circars, *Gumsur*, *Masulipatam*, *Guntur*. In the Carnatic, *Madras*, with *Chingalpat* and *Conjeveram* near it, *Arcot*, and in the same district *Vellor* and *Wandewash*. In South Arcot, *Cuddalore*, the ruins of *Fort St David*, *Ginji*, *Porto Novo*, and the French town of Pondicherry. In the district of Trichinopoly, *Trichinopoly*, and the island of *Srirangam*. In the district of Tánjore, *Tánjore*; and in that of Madura, *Madura*. In Malabar, *Calicut*, *Cannanore*, and the *Pálghát Pass*. In South Kanará, *Mangalore*.

(k) *Coorg*.—Coorg (or Kurg) is a small hilly territory, situated between the Malabár districts of Madras and the south-west of the Mysore State. It was, until March 1881, under the rule of the Chief Commissioner of Mysore and Coorg; but is now administered by the British Resident in Mysore. The land is generally more than 3,000 feet above sea-level; and with the Madras district of the *Wainád* (or Wynaad), is the seat of an important coffee and tea-growing industry. The chief town is *Merkára*.

(l) *Ajmir*.—AJMIR is a small British district in the centre of Rájputána. It is under the rule of the Agent of the Governor-General for Rájputána.

(m) *The Andaman Islands*.—The Andaman and Nikobar Islands are two groups in the Bay of Bengal, opposite Tenasserim. They are ruled by a Chief Commissioner under the Government of India; and in the Andamans is the great penal settlement to which convicts are transported from all parts of India. *Port Blair*, the capital, has the melancholy interest attached to it of having been the scene of the murder of Lord Mayo, who was here stabbed by an Afghán convict. The native Andamanese, supposed to number about 10,000, are savages of the lowest type, and are

reputed to have cannibalistic propensities. The Nikobareans are little better; and one of the chief reasons why these islands are held by the Indian Government is to suppress the piracy and wrecking for which they were famous.

§ 3. *The Feudatory States of India.*—The chief Feudatory States attached to the various Provinces of British India have already been noticed. We will now consider the six geographical groups of Feudatory States mentioned in § 1.

(a) *Rájputána.*—South of the Panjáb and west of the North-Western Provinces is the great group of Native States called Rájputána, or the country of the Rájputs. It consists of eighteen Feudatory States, governed each by its own ruler (under the protection of the Supreme Government) as a Prince of the Empire. The Supreme Government is represented by Residents or Political Agents in the various States or groups of States, and all these British political officers are subordinate to 'the Agent of the Governor-General for Rájputána,' who resides at Mount Abu in the south-west, and who is immediately responsible to the Supreme Government. There is also one district, already noticed (Ajmir), which is directly administered by British officers.

The Arávali Hills form a diagonal of Rájputána, from north-east to south-west. North and west of this line the country is more or less desert, though with many comparatively fertile patches, becoming more and more sandy and rocky to the north-west, where it forms part of the Great Indian Desert. East and south of the Arávalis the country, though much more fertile, is on the whole hilly, until the plains of Bhartpur are reached, where Rájputána joins the North-West Provinces. The fastnesses of these hills and deserts were the refuge of some of those tribes and dynasties that had been dominant in the great empires of Northern India before the Muhammadan conquest: thus, the Maháráná of Udaipur, the head of the Sesodia sept of the Gehlot clan of Rájputs, is the direct representative of the Gehlot princes of Vallabhi in Káthliáwár, who ruled an extensive empire in Gujarát from the beginning of the fourth to the end of the sixth century of the Christian era: and the Mahárájá of Jodhpur or Márwár is in like manner the representative of the Ráhtor princes of Kanauj. When the dominant Rájput clan lost its dominion in the fertile districts of Hindustán, the whole or a part of the clan usually marched off westward and carved out a new and poorer lordship in Rájputána. There they have retained their clanship, their hold on the land, and their semi-feudal institutions to the present day; and from the development of the States thus



formed, or from sections or offshoots of them, all the chief Rájput States of Rájputána derive their origin. In them the land is held by the clan; political status is measured by kinship with and purity of descent from the original conquerors; and the prince rules as the head of the clan. There are, however, three non-Rájput States—Bhartpur and Dholpur being Jats, and Tonk being Muhammadan: all these have had a modern origin—the Nawáb of Tonk is the descendant of the Pindári leader Amír Khán, who was guaranteed this principality by the Marquess of Hastings, on his submission in 1817.

Rájputána contains about 130,000 square miles, and (in 1891) over twelve millions of inhabitants; that is, it is nearly the size of Prussia, and contains about four times the population of Switzerland. Besides the people of Rájput descent, who form the aristocracy owning (and often also cultivating) the land, there are many other cultivating tribes or classes, of whom the Játs and the Gujars are the most numerous. In the last century nearly all the banking trade of Northern India was in the hands of natives of Rájputána, called by the name *Márwáris*; and wealthy and enterprising Márwáris are still to be found as bankers and merchants in most of the large towns. There are also in Rájputána a large number of more or less uncivilised aboriginal tribes, of whom the chief are the *Bhíls*, forming a large proportion of the total population in some of the wilder parts of the country. And there are some tribes that claim to be descended from a mixed parentage, partly Rájput, partly aboriginal, of whom the best known are the *Mers* or *Mhairs*, from whose numbers an excellent corps of the British Indian army has been recruited.

Jaipur is a large and handsome city; and that State (whose Mahá-rájá is the illustrious chief of the Kachwáhá clan of Rájputs, and formerly a member of the Viceroy's Legislative Council) has always taken a prominent part in Indian history, and is at the present time one of the most progressive parts of Native India. In the Jaipur State are situated *Amber*, the former capital; and *Rantanbhur*, an historical fortress. In Maiwár or Udaipur, is *Udaipur*, the present capital of the Mahárána of Udaipur, who is called the 'Sun of the Hindus,' and is regarded as the prince of highest lineage in India: his palace is placed on a ridge overlooking a most romantic and beautiful lake. Eastward is *Chitor*, formerly the capital of the State, and the renowned fortress successively taken by Alá-ud-dín and by Akbar. *Jodhpur*, the capital of the State of that name, is a fenced city in the desert, containing nearly 70,000 inhabitants. In Alwár (or Ulwar), north of Jaipur, is *Láswári*, the scene of Lord Lake's crowning victory over the Mahrattas in 1803, which terminated the second Mahratta war. In Bhartpur is *Bhartpur*, the capital and a fortress once deemed impregnable, but

stormed by the British forces under Lord Combermere in 1826; and *Dig*, the scene of the defeat of Holkar's troops by the British in 1804. In Jhálawar is *Gagrón*, the site of a fortress famous for Ráná Sangá's great victory over the forces of Málwa in 1519. In Sirohi is situated *Mount Abu*, a sacred hill both for Hindús and for Jains, and the residence of the 'Agent of the Governor-General for Rájputána,' who is the immediate representative of the British Government in this province.

Rájputána, though sparsely populated and comparatively somewhat backward in general prosperity, is historically one of the most interesting provinces of India; for therein have remained, more or less intact, and under the suzerainty of the successive conquerors of India, the only modern survivals of the most ancient forms of Hindu rule.

(b) *The Central India Agency.* — East of Gujarát and Rájputána, partly in Hindustán and partly in the Deccan, is the great group of Feudatory States known as the Central India Agency, so called because the representative of the Paramount Power is called 'the Agent of the Governor-General for Central India.' The Agency comprises the seventy-one feudatories of Málwa, Bundelkhand, and Bághelkhand, with an area of nearly 80,000 square miles and a population (in 1891) of more than ten millions. The most important States are: (1) Gwalior (Gwáliar), or the dominions of the Mahárájá Sindia, in several detached portions, but aggregating an area greater than that of Holland and Belgium together; (2) Indore, the dominions of the Mahárájá Holkar, comprising a large part of Málwa; (3) Bhopál, the dominions of Sháh Jahán Begum; and (4) Rewah, and the States of Bundelkhand and Bághelkhand, south of the North-West Provinces and west of Chutiá Nágpur in Bengal.

In the territory of Sindia are: *Gwalior*, the capital, with its famous fortress (the state prison of the Mughul emperors), and the *Lashkar* or standing-camp; near it, *Mahárájpur* and *Paniár*, the scenes of the battles in which Sindia's forces were defeated by the British in 1843; *Ujjain*, one of the most ancient and sacred cities of India, the capital of King Vikramáditya, and the first meridian of Hindú geographers; *Nimach* (or *Neemuch*), a great British cantonment; and *Bhilsa*, famous for its Buddhist 'topes.'

In Holkar's dominions are: *Indore*, the capital; *Mahidpur*, near Ujjain, the scene of the defeat of Holkar's forces by the British in 1817;

and *Mau* (or *Mhow*), a great British cantonment. In Bhopál are : *Raisin*, a fort captured by Sher Sur ; and *Shore*, a British cantonment.

(c) *Haidarabad*.—South of the Barárs are the dominions of the Nizám of Haidarabad, the first Feudatory of the Indian Empire. They occupy the centre of the Deccan peninsula, being cut off from the sea by the Bombay Presidency on the west and by the Madras Presidency on the east and south ; and the Nizám is often called the Nizám of the Deccan.

In size and population the State of Haidarabad is nearly equal to the Central Provinces. *Haidarabad* (or *Hyderabad*), the capital, is on the Musi, a tributary of the Krishna ; it contains a population (in 1891) of over 400,000, with a large foreign element consisting of Arabs, Habshis (or Abyssinians), Rohilla and other Afgháns, generally descended from or connected with the mercenary troops formerly largely employed by the Nizám's Government. *Secunderabad*, five miles north of Haidarabad, is the largest British cantonment in India—the barracks and other buildings for the troops extending for a distance of four miles ; near it is the *Husain Ságar*, a tank or artificial lake several miles in circumference ; and further away is *Boláram*, the chief cantonment of the Nizám's troops. North-west from Haidarabad lies *Golkondah*, formerly the capital of the Kutb-Sháhi kings, and once famous for its diamond mines. In the north-east is *Warangal*, once the capital of the Hindú empire of Telingana. *Bidar*, on a tributary of the Godávári, was the capital of the Barid-Sháhi dynasty ; and near it is *Kulbargah* or *Gulbargah*, formerly the seat of the Bahmani kings, and now an important railway junction on the line between Bombay and Madras. *Kharki* was the capital of Malik Amber ; it is now called *Aurangabad*, from Aurangzeb, who was *subahdar* of the Deccan in the reign of his father, Sháh Jahán. A little west of Aurangabad is *Deogiri* or *Deogarh*, now called *Daulatabad* ; a few miles to the north-west is *Ellora*, famous for its cave-temples, and to the east is the battle-field of *Assai*.

(d) *Mysore*.—In the southern-central part of the peninsula, south of the Haidarabad territory, and separated from it by some Madras districts called the Ceded Districts, is the great Feudatory State of Mysore. It is under the rule of the Mahárájá of Mysore, and ranks as one of our most important Feudatory States.

Until March 1881, Mysore had been for many years under the direct administration of a British Chief Commissioner ; but at that time full sovereignty was restored to His Highness the late Mahárájá. It occupies a lofty tableland, with an average elevation of 3,000 feet.

The capital is Mysore, with a population (in 1891) of over 74,000; and near it is the famous *Seringapatam*, the capital of Haidar Ali and Tippu, its fortress now almost in ruins. *Bangalore*, with a population (in 1891) of 180,000, has a large British cantonment, and enjoys a cool and pleasant climate. Other places of historical interest are *Bednor* and the hill-fortress of *Nandidrug*. *Kolár* is the centre of an important gold-mining industry; and in the north-western district are many coffee-plantations.

(e) *The Frontier Hill States*.—In the valleys and slopes of the Himálayas are four Feudatory States, of which one, *Kashmir*, is a Feudatory attached to the Panjáb. The others are *Bhután*, in the Himálaya slopes north of Assam and Bengal; *Sikkim*, in those north of Bengal; and *Nepál*, in the slopes and valleys north of Bengal, the North-West Provinces, and Oudh. On the frontiers of the Panjáb and Sind, from the confines of Kashmir round to the sea near Karáchi, there are a large number of wild or semi-civilised tribes, who either assert a savage independence or own an uncertain allegiance to military rulers at *Kábul* in Afghánistán, at *Kalát* in Baluchistán, and sometimes at other centres. Of late years the most important of these chiefs has usually been the ruler of *Kábul*, called the Amir or Wali of Afghánistán [see Chapter XXIX., § 1]; and besides the country of *Kábul* proper, and the *Kohistán*, or mountain regions adjoining, the Amir of *Kabul* has for some time succeeded in holding in subjection the provinces of Ghazni and Kandahár southward, Herat and the rich and fertile valley of the Harirud westward as far as Persia, with some extensive possessions north of the Hindu Kush range, known as Afghán Turkistan. The Khán of *Kalát* is the chief ruler in Baluchistán.

§ 4. *Petty Foreign Settlements*.—There are three small Portuguese settlements in India, namely, *Goa* (area, 1,062 square miles; population, 363,000), a town and district between the Konkan and North Kanará; *Damán*, a town in the British district of Surát (population, 33,000); and *Diu*, an island near the peninsula of Káthiáwár (population, 10,000).

There are also five petty French settlements, of which the chief are the town of Pondicherry, south of Madras (population, 363,000), and the town of Chandernagar, between Hugli and Serampore, on the river Hugli (or Hooghly), above Calcutta (population, 22,000).

§ 5. *Ceylon*.—Ceylon is geographically an Indian island, though it has no political connection with the Indian Empire, as it is an English Crown colony, and is ruled by the English Government in London through a Governor, and not by the Viceroy of India. It is a little smaller than Ireland, with a population of over 3,000,000. The native name is Singhala, but the Hindús call it Lanká, and the Muhammadan name (in Arabic) was *Silán*, of which the English name *Ceylon* is only another spelling. The Maldivé Islands, to the north-west, are tributary to Ceylon, as the Laccadives are to Madras.

§ 6. *Ancient or Popular Divisions of India*.—The administrative divisions of the Indian Empire, as given above, have in modern times altogether superseded the old divisions, both Hindú and Muhammadan. Many of these ancient divisions, however, are of considerable historical importance. It will be well for the student to know something about them, and also something about some divisions that still exist in the language of the people, though unrecognised officially.

The chief divisions of the Mughul Empire in the time of Akbar (called *Súbahs*, the jurisdiction of a *Súbahdár* or viceroy) are given in the map at page 57.

In addition to this may be noticed, as Muhammadan divisions, the following:—

*Jhárkhand* (*jungle-land*), the northern part of Gondwána, closely corresponding to the modern Chutiá Nágpur in Bengal.

*Rohilkhand* (the country of the immigrant Rohilla Afgháns), which is also a modern division of the North-West Provinces, west of Oudh.

*Bundelkhand* (the country of the Bundela Rájputs), which is also a modern name, including the southern portions of the North-West Provinces, and the adjoining native States; with *Bághelkhand* (the country of the Bághela Rájputs), east of Bundelkhand.

*Sambhal*, which was an earlier name for the western part of Rohilkhand and some adjoining districts.

*Mewát*, in Mughul times famous as a land of turbulent freebooters, was south-west of Delhi, and included most of the modern State of Alwar in Rájputána.

*Doáb* (the land of two rivers) is applied to all countries between two rivers which unite; but *the* Doáb generally means the country between the Ganges and the Jamnah.

The Mughul *Súbah* of Lahore, with parts of those of Delhi and Multán or Sind, form the modern *Panjáb*.

The Mughul *Súbah* of Kábul seems to have included Eastern and Southern Afghánistán and Eastern Baluchistán. In earlier Musalmán times, Afghánistán was divided into (1) *Khilji* or *Ghilji*, the country of the Khilji Afgháns, between Kuram and Ghazní; (2) *Roh*, the country of the Rohilla Afgháns, between Ghazní and Kandahár; (3) *Ghor*, the country of the Ghorí Afgháns, between Balkh and Merv, north of the Hindu Kush mountains.

Some of the most interesting Hindú divisions of very ancient times are the following:—

*Kámrup* was Lower Assam.

*Madra* was Bhután and Upper Assam.

*Odra* or *Utkala* was Orissa.

*Anga*, *Banga*, *Varendra*, *Rárá*, *Bágrí*, were divisions of Lower Bengal (*Banga-des*).

*Vriji* was the earliest name of Tirhut in Bihár; which was afterwards the kingdom of *Mithila*, and was probably also included in the realm of *Vaisáli*. The centre of the great empire of *Magadha* was in Southern Bihár.

*Káshi* was the Benares country; north-west of it, to the Himálaya, was *Kapila*, or *Kapilavastu*.

*Panchála* was Rohilkhand and the adjacent districts.

The great *Andhra* kingdom of *Telingana* (with its capital at *Warangal*) had its centre in the north-east of the Deccan (Haidarabad territory), and extended at times over the eastern part of the peninsula. The portion of this empire adjacent to Orissa was called *Kalinga*, and was often independent.

The vast territories of *Kosala* or *Mahákosala* extended from the western confines of Telingana and Kalinga to the eastern bounds of Málwa (then called *Ujjayini* or *Ujjain*, from its capital) and of Maháráshtra. *Vidarbhá* was Barár.

*Virátá* was a kingdom in the north-east of Rájputána. *Taxila* (or *Takshasila*) was a city and realm in the north of the Panjáb, conquered by Alexander, and visited by the Chinese pilgrims.

*Saurashtra* (called by Muhammadans *Sorath*) was Káthiáwár; and once formed the centre of the great *Vallabhi* empire of Gujarát, and contained the capital *Vallabhi*.

The extreme southern corner of the peninsula (now Travancore) was called *Malakutá*; and north of this was a large territory called *Dravida* (whence the term 'Dravidian languages'), with its capital at Conjeveram (*Kánchipuram*).

The *Konkan* is the term formerly applied (and still in use) to the low country between the Western Gháts and the sea, in its northern

part; and *Malabár* is the southern part. The similar low country on the eastern coast is called, in the north, the *Northern Circars*; and in the south, the *Carnátic*.

## PART II.—INDIA IN 1900.

§ 1. Races and Languages. § 2. Religion. § 3. Public Instruction. § 4. Agriculture. § 5. Forests. § 6. Mines. § 7. Manufactures. § 8. Commerce. § 9. Railways. § 10. Existing Forms of Imperial, Provincial, and Municipal Government.

§ 1. *Races and Languages*.—A large number of different races inhabit the great country of India, who are most easily distinguished by the various languages which they speak.

It should be noticed at first, that, of the *Muhammadans* that are to be found in all parts of India, some are descendants of the old Afghán or Pathán conquerors of India [*see* Chap. IX.]; others are descendants of the later Mughul conquerors [*see* Chap. XII.]; a few are Persian, Arabian, or African immigrants; but the majority are only descended from converts, and do not differ in point of race from the rest of the population. They, however, generally speak some dialect or other of the *Urdú* or *Hindústáni* language, which is formed of Persian mixed with the vernacular languages.

The rest of the population may be divided broadly into *Aryan-Hindús* and *Aborigines* in the north of India, and into *Dravidian-Hindús* and *Aborigines* in the south.

The aboriginal tribes are found in the hills and forests of every part of India. Thus there are the Santáls, in Bengal; the Bhars, in the North-West Provinces and Oudh; the Gakkhars, in the Panjáb; the Gonds, in Central India; the Bhíls, in Bombay and Rájputána; the Tudas, in South India; and many others. Many of the lower castes in all parts of India are largely mixed with aboriginal tribes.

By far the most numerous and the most important part of the population of India consists of the *Aryan-Hindús* in the north, and the *Dravidian-Hindús* in the south. The precise relationship, if any, between these two races has never been settled; it is generally believed that the *Hindús* of Southern India do not belong to the great *Aryan* race at all, but are more nearly allied to the aboriginal tribes.

The *Aryan-Hindús* are connected by descent with the chief nations of Europe (*see* Chap. II.) The languages spoken by the



**INDIA**  
 SHOWING THE DISTRIBUTION OF  
 LANGUAGES

STANFORD'S GEOG. ESTABT 55 CHARING CROSS



different branches of the Aryan-Hindú race are all derived from the Sanskrit, with more or less admixture from other sources. Of these branches, the chief are: (1) the *Hindí*-speaking people, in Bihár, the North-West Provinces, Oudh, and the Central Provinces; (2) the *Bengális*, in Bengal and parts of Bihár, Orissa, and Assam, the Assamese language itself being very closely allied to Bengáli; (3) the *Mahrattas*, speaking Maráthi, in the Bombay Presidency, the Central Provinces, the Central India Agency, and the Barárs; (4) the *Gujarátí*-speaking people, in the Bombay Presidency and the adjacent parts of Rájputána; (5) the *Uriyás*, in Orissa and the adjacent parts of the Central Provinces and the Madras Presidency; (6) the *Panjábis*, in the Panjáb; and (7) the *Sindhians*, in Sindh.

The Dravidian races are: (1) the *Telugus*, in the northern portions of the Madras Presidency and in the east of the Nizám's dominions; (2) the *Tamils*, throughout the southern portion of the peninsula, speaking the *Tamil* language in the South Carnatic and Travancore, and the Malayálim dialect of that language in Malabár and Cochin; (3) the Kanarese, in Kanará and other western portions of the Madras Presidency, and also in Mysore and Coorg, and throughout a considerable part of the Nizám's dominions.

§ 2. *Religion*.—The religion of the great majority of the inhabitants of India is the Hindú. According to the census of 1891, out of a total of 288 millions, those who follow one form or another of the Hindú religion number no fewer than 208 millions; while the Muhammadans are 57 millions. There are over 7 million Buddhists, but nearly all of these are in Burma, where, out of a population of  $7\frac{1}{2}$  millions, nearly 7 millions profess that religion. It is, however, noteworthy that in some of the Shan States of Burma there are more Hindús than Buddhists.

There are 2 million Sikhs, nearly all in the Panjáb; while, of the  $1\frac{1}{2}$  million Jains, about two-thirds live in Rájputána and the Bombay Presidency. There are about 90,000 Parsis, of whom nearly 77,000 live in the Bombay Presidency. Of the  $2\frac{1}{4}$  million Christians, Madras contains more than  $1\frac{1}{2}$  million; while of the 17,000 Jews, over 13,500 live in Bombay.

§ 3. *Public Instruction*.—The census returns of 1891 show that, out of a population of 288 millions, about  $246\frac{1}{2}$  millions can neither read nor write. More than 12 millions are able to read

and write; and considerably over 3 millions are under instruction in the various schools and colleges of the country.

There are 5 universities, those of Calcutta, Madras, Bombay, Allahabad, and the Panjáb; and the great extension of academic instruction, since the founding of the University of Calcutta by Lord Dalhousie in 1855, is shown by the fact that there are now 160 colleges, with over 18,000 students. About 3,000 undergraduates, on an average, annually enter the University of Calcutta, and about 2,000 that of Madras; while over 1,000 enter Bombay University yearly, and nearly 1,000 each those of Allahabad and the Panjáb. There are over 143,000 schools, and more than 4 million scholars; and about 600 of the schools are technical schools, including some of the most important medical schools in the world.

There are 598 newspapers published in the vernacular languages, 17 different languages being thus represented in the Indian Press.

§ 4. *Agriculture*.—Out of 288 millions of inhabitants, nearly 200 millions are engaged in agricultural or allied pursuits. The largest crop is that of the millets and inferior food-grains; next to which comes rice, and then wheat. More than 20 million acres are at present under wheat cultivation, chiefly in the Panjáb, the Central Provinces, the North-Western Provinces, and Bombay; and much of this wheat is exported. Cotton and oil-seeds respectively occupy about 10 million acres each; the former being chiefly grown on the black cotton soil of the Barárs and the adjacent districts of Bombay, Madras, and Central India.

Agriculture is encouraged by the Government, by (1) great systems of irrigation, (2) model and experimental farms, (3) *takávi* advances to cultivators—*i.e.*, advances of money at a low rate of interest for minor agricultural works and the improvement of estates, and (4) the introduction of new crops or improved varieties of the old crops.

Sugar-cane is largely grown, and much sugar is also obtained from the sugar-palm. The cocoanut-palm produces both coconuts and coir (for matting, cordage, &c.), while “toddy” (or *tári*) is tapped from the Palmyra palm, the leaves of which are also used, with those of the talipot-palm, for the manufacture of fans. The betelnut-palm is cultivated for the sake of the nut, which is commonly chewed.

Millions of bamboos are yearly exported from the North-

Western Provinces down the Ganges. The commonest species has stems forty to eighty feet high, which are used for every purpose in which lightness and strength of wood are required.

Tobacco, opium, tea and coffee, indigo, and jute are also important crops. Two intoxicating drugs, called *bhang* and *ganjá*, are made from two varieties of hemp. Lentils (*dál*) and many forms of melon are largely cultivated for food; while a kind of bean (*dháná* or *channa*) is chiefly grown as food for cattle, horses, and sheep, though it is sometimes eaten by the people.

§ 5. *Forests*.—There is a State Department charged with the duty of preserving and improving the forests of India. Teak is the best timber, and is largely cultivated; it grows wild on the Western Gháts, in the north-east of the Deccan, and in Burma. *Sál* is a timber-tree that often grows to the height of 100 feet. The beautiful and fragrant sandal-wood is indigenous in Mysore and some other parts of Southern India. The *deodár*, or Himálayan cedar, is abundant in the Himálaya and other mountains; and the beautiful rhododendrons and tree-ferns are characteristic of the higher mountain-slopes.

The large fig-trees, such as the *banyan* and the sacred *pipal*, abound in India. The former is well known for its habit of dropping roots from its branches, which strike upwards as well as downwards on reaching the ground, so that one tree becomes a grove. Another valuable fig-tree is the indiarubber-tree, which grows wild in the jungles of Assam; the indiarubber, or caoutchouc, flows from its aërial roots.

§ 6. *Mines*.—The mineral wealth of India lies mainly in its magnificent coal-seams, its salt-mines, and iron-fields.

There are four great groups of Indian coal-fields—(1) those of the Rájmahál hills and Damudar valley, near Rániganj, in Bengal; (2) those in Chutiá Nágpur and Rewah; (3) those in the Nabadá valley and the Sátapura hills; and (4) those in the valleys of the Godávári and Wardha.

Iron occurs in many parts, and is found in immense quantities in Salem (Madras), at Lohára in the Chanda district of the Central Provinces, in Bundelkhand, in the Nabadá valley, and elsewhere.

The salt mines and quarries of the Salt Range in the Panjáb are unequalled for richness in the world.

Gold is mined in Mysore, and a few other places. Copper, lead, silver, and antimony are found largely in the Himálayas; while in Tenasserim there are vast deposits of tin.

§ 7. *Manufactures*.—Some of the manufactures for which India was once famous—such as that of the fine muslins of Dacca—have nearly died out. But in other manufactures—and especially in that of cotton goods and jute—the expansion of late years has been marvellous. One of the first cotton-mills in India was erected by Sir Dinshaw Petit, Baronet, about the year 1855; and now, in less than fifty years, there are nearly 200 mills, with about 4 million spindles, at work. There are also at least 26 jute-mills, mostly in the neighbourhood of Calcutta, employing a large number of hands and an immense capital. The shawl manufacture of Kashmir and the Panjáb is famous throughout the world; so is the Indian art-work in silver; and there are many similar industries.

The other considerable manufactures are sugar, indigo, silk, and opium.

§ 8. *Commerce*.—The external sea-borne commerce of India in the year 1834-35 was about 14 crores; in the year 1897-98 it was about 199 crores—having increased on the average 20·11 per cent. every year!

The exports are chiefly the raw products mentioned above—wheat, rice, oil-seeds, cotton, opium, jute, tea, indigo, coffee, raw wool, hides, and skins. During the year ending March 31, 1898, the largest exports were rice and jute (raw), which were taken to the value of over 21 crores, largely to England. Of late years, however, there has been a rapidly increasing export of manufactured cotton, jute, and silk goods, chiefly to China and Australia.

By far the largest import is that of cotton goods from England, which in the year 1897-98 were valued at more than 28½ crores. Next in value came the imports of metals, hardware, and cutlery (7 crores in value); silk (3 crores); oils (over 4 crores); sugar (nearly 5 crores); woollen-goods, railway plant and rolling-stock, nearly 3 crores; machinery and mill-plant (nearly 3 crores); chemicals, provisions, and apparel, each about 1½ crores.

There is also a considerable land trade across the frontier, with Afghánistán, Thibet, Central Asia, China, and Siam; amounting altogether to over 9 crores in 1897-98.

India imports yearly, and absorbs, a vast quantity of gold and silver, amounting on an average to considerably more than 10 crores per annum.

§ 9. *Railways*.—There are more than 150,000 miles of roads maintained by public authorities in India; and the great rivers, and in Southern India the canals, are largely used for traffic. But of late years railways have been rapidly spreading over the country. In the year 1876 there were 6,833 miles of railway open; whereas in 1891–92 the mileage open or sanctioned had increased to 18,879 miles, and in 1897–98 to 21,157 miles.

During the year 1897 alone, 151,263,816 passengers travelled on the Indian railways; and the tonnage of goods, &c., carried was 33,698,617 tons. The capital invested amounts to about £300,000,000. The gross earnings during 1897 amounted to Rs.255,951,690, or over 255 lakhs. Of this, 125 lakhs were expended on the spot as working expenses, and the net earnings were at the rate of a little more than 5 per cent.

Except in Burma, Rájputána, the Southern Mahratta country, and South India, most of the great trunk-lines of railways in India (with a mileage of about 10,000 miles) are constructed on the 'standard gauge'—that is, with a distance of  $5\frac{1}{2}$  feet between the rails. Nearly all the other lines are constructed on what is called the 'metre gauge'—that is, with a distance of one French *mètre*, or 3 ft.  $3\frac{3}{8}$  in., between the rails.

The main railway routes (most of which have many branches and feeders) are:—

(1) The East Indian Railway, from Calcutta to Allahabad; then (*a*) north-westward to Gháziabad and Delhi; and (*b*) south-westward to Jabalpur.

(2) The North-Western Railway from Gháziabad (Delhi) to Lahore; and from Lahore northward to Pesháwar, and westward to Quetta, and south-westward to Karáchi.

(3) The Great Indian Peninsular Railway, from Jabalpur to Kalyan and Bombay; and from Kalyan to Raichur (for Madras); and from Bhusáwal to Nágpur.

(4) The Bengal-Nágpur Railway, from Asansol (on the East Indian Railway) to Nágpur.

(5) The Southern Mahratta Railway, from Poona (or Puna), on the Great Indian Peninsular Railway, to Hubli, Bangalore, and Mysore; and from Hukli (*a*) westward to Marmagao (on the

sea, in the Portuguese territory of Goa), and (b) eastward to Guntakal and Bellary.

(6) The Madras Railway, from Raichur to Guntakal, Arkonam, and Madras, and from Arkonam to Jalarpet, and thence (a) westward to Bangalore, and (b) southward through the Pálghát Pass, to Calicut on the Malabar coast.

(7) The South Indian Railway, from Madras to Pondicherry, Tanjore, Trichinopoly, Erode, and Tuticorin (on the coast opposite Ceylon).

(8) The Eastern Bengal Railway, from Calcutta to the Ganges at Goalando, and thence (a) to Siliguri and Darjiling, and (b) to Maimansingh.

(9) The Nizám's State Railway, from Wadi to Hyderabad (or Haidarabad) and Bezwada.

(10) The Burma Railway, from Rangoon to Prome, and from Rangoon to Mandalay.

(11) The Bombay, Baroda, and Central India Railway, from Bombay to Ahmedabad and Wadhwan.

(12) The Rájputána-Málwa Railway, from Ahmedabad to Ajmir, and thence to (a) Delhi and (b) Cawnpore; and from Ajmir to Ujjain and Khandwa (on the Great Indian Peninsular Railway).

(13) The Indian Midland Railway, from Bhopál to Jhánsi, and thence (a) to Gwalior and Agra, (b) to Mánikpur, and (c) to Cawnpore.

(14) The Oudh and Rohilkhand Railway, from Mughul Sarai (Benares) to Saháranpur.

Besides the above lines of first-rate importance, there are a large number of railways in every part of the country. Many of these are in the Feudatory States; some have been constructed by the Feudatory chiefs, after the example of the Nizám's State Railway. Thus, the Mahárájá Gaekwár of Baroda has several railways; so have the Mahárájás of Jodhpur, Kashmir, Gwalior, Indore, Bhaunagar, Gondal, Morvi, and Her Highness the Nawáb Begum of Bhopál.

§ 10. *Existing Forms of Imperial, Provincial, and Municipal Government.*—At the beginning of Part I. of this Appendix it was stated that the Indian Empire is a Federation of States, under the supreme rule of Her Majesty the Queen, Empress of India. This supreme rule is constitutionally exercised immediately through the Secretary of State for India; in London, who is

responsible to the British Parliament, and has the benefit of the advice of a Council, consisting of about twelve members, most of whom have been officers of the Government in India. The Secretary of State has the ultimate control of the Queen's representative in India, who is commonly called the Viceroy of India, but is officially styled 'the Governor-General in Council.'

The Imperial authority in India is vested in 'the Governor-General in Council'—that is, the Viceroy or Governor-General, as advised by his Executive Council, whose members are appointed by the Crown.

NOTE.—This Executive Council must be distinguished from the Legislative Council (of which it forms a part) noticed below.

The EXECUTIVE COUNCIL consists of five ordinary members—who preside respectively over the (1) Home, (2) Finance and Commerce, (3) Revenue and Agriculture, (4) Military, and (5) Legislative Departments—and a Public Works member, whose post may be left vacant at the option of the Viceroy. The Commander-in-Chief may be, and in practice always is, appointed by the Crown to be an Extraordinary member of the Council; and the Governors of Bombay and Madras, and the Lieutenant-Governors of Bengal, the North-Western Provinces, and the Panjáb, become Extraordinary members of Council whenever the Council is convened within their Provinces. The department of Foreign Affairs—including all affairs connected with the Feudatory States—is usually under the immediate control of the Viceroy. Each member of Council has a secretary and other officers subordinate to him in his own department, through whom he carries out the administration of the affairs of the Empire in that department.

The LEGISLATIVE COUNCIL of the Viceroy has lately been increased and reorganised (in accordance with the Indian Councils Act of 1892) under new rules, that were announced by Lord Lansdowne on March 16, 1893. It will henceforward consist of the Executive Council, together with sixteen 'additional members for making laws and regulations,' of whom ten will be non-officials. Of these ten, four are to be appointed by the Viceroy; one each to be elected by the Legislative Councils of Bengal, Bombay, Madras, and the North-Western Provinces; one to be chosen by the Chambers of Commerce; and one by the Calcutta Bar. Subject to certain conditions, questions may be publicly asked of the

Government by any member of the Legislative Council, and must be replied to, unless the Viceroy certifies that it would be injurious to the public interest to give a reply. Further, the Budget will be debated by the Council; and its debates will be carried on in public. The laws passed by the Viceroy's Legislative Council may apply to the whole of the Indian Empire (including Burma), or may be specially restricted to certain parts.

The PROVINCIAL GOVERNMENTS have been enumerated in Part I. of this Appendix. The Governors of Bombay and Madras have each a Council of their own, both executive and legislative; they also have each an army with a separate Commander-in-Chief, and their own Civil Service. The Lieutenant-Governors of Bengal, the North-West Provinces, the Panjáb, and Burma, have each a Legislative Council, to make laws (subject to the approval of the Government of India) for his own Province; but the other heads of Governments have no councils and no local powers of legislation, but are directly under the Government of India.

Under the local heads of Government in British India there are Commissioners of Divisions (except in Madras); and each Division is divided into a number of *Districts*, which is the administrative unit of India. Including the recently annexed 17 districts of Upper Burma, there are 252 districts in British India.

The constitution of the PROVINCIAL LEGISLATIVE COUNCILS—those of Bengal, Madras, Bombay, and the North-Western Provinces—was reformed by the Act of 1892, referred to above. Lord Lansdowne, in March, 1893, thus described the changes:—

The new rules for provincial Councils would be published immediately, and he would summarise those referring to Bengal. The number of additional members of that Council was fixed at twenty, being the *maximum* number that the Act allowed, of whom not more than ten would be officials; the other ten would be non-officials. The Lieutenant-Governor would nominate seven members on the recommendation of (a) the Calcutta Corporation; (b) such other corporations or groups of corporations as he might from time to time prescribe; (c) such district boards or groups as would be prescribed; (d) such associations of merchants, manufacturers, and tradesmen as would be prescribed; and (e) the Senate of the Calcutta University. The rules further provided that the Lieutenant-Governor might nominate the remaining three in such a manner as would secure a fair representation of the different classes, one seat being ordinarily held by a representative



of the great landholders. The rules for the other Provinces were conceived in the same spirit.

Each district in Bengal has a Collector and Magistrate, who is the executive head of the district, and is responsible (through the Commissioner) to the Provincial Government at Calcutta; it also has a Judge, a Superintendent of Police, and many other officers of the Government in the various departments of State. And a similar state of affairs exists in the other Provinces.

In the FEUDATORY STATES the sovereign power, within certain limits, is in the hands of the Prince, often aided by a Council of Ministers appointed by himself with the assent of the Government of India. These Princes bear various titles—such as His Highness the Nizám of Haidarabad, His Highness the Mahárájá of Mysore, His Highness the Mahárájá Gaekwár of Baroda. The closeness of their relations with the Paramount Power and the character of their Government varies in the different States. In some of the greater States there is a regular constitutional Ministry, with a *Diván*, or Prime Minister, at its head, by whom the State is governed under the authority of the ruling Prince, and by whom the business of the State is transacted, both with the subjects of the State and with the Government of India. In all cases the Feudatory States are governed with the help and advice of a Resident, or Agent, of the Paramount Power, who is in political charge either of a single State or of a group of States. But the more important chiefs possess absolute sovereign power in their territories, which is exercised without interference from the Government of India or its officers—except on certain specified points, such as foreign affairs, peace and war, embassies, dealings with other States or with Europeans—on a general understanding that actual misgovernment cannot be permitted. Some of the chiefs pay a tribute annually, but not all.

One of the most interesting features of Indian development during the last few years has been the vast extension of LOCAL SELF-GOVERNMENT, in the growth of DISTRICT and LOCAL BOARDS in the rural districts, and of MUNICIPALITIES or Municipal Corporations in the towns and cities.

Lord Mayo was the first ruler to give great encouragement to this development; and under the Viceroyalties of Lord Northbrook and Lord Lytton it had grown so much, that before Lord Lytton's retirement there were no fewer than 894 municipalities in various parts of the country—in addition to those in the three

great Presidency cities of Calcutta, Bombay, and Madras—with an aggregate population of about fourteen millions, and directing the raising and expenditure locally of vast sums of money.

Under Lord Ripon's rule this development was still further encouraged by the Local Self-government Acts of 1882-84, by which the elective principle has been extended, more or less fully, to all parts of India. At the present day, under Lord Curzon, in all the larger towns, and in many of the smaller, the majority of the members of the Municipal Corporations are elected by the ratepayers; and everywhere the townsmen themselves, and not the European or Indian officials, constitute the majority. In March, 1897, there were 754 municipal towns of this character, with a population of nearly 16 millions. The Municipal Corporations have charge of the roads, water, drains, markets, and sanitation. They levy rates and enact bye-laws—the sanction of the Provincial Government being first obtained before any new rates or taxes are levied, or new bye-laws enacted; and they are charged with the duty of making improvements generally, and of spending the local revenues for the benefit of the locality and the public. \*

Similarly, in all the rural districts, except in Burma, there are District and Local Boards, which have the charge of schools, hospitals, roads, and local business generally.



# INDEX.

## ABD

ABDUR RAHMAN, the Amir, 166  
 Aboriginal Tribes of India, 187  
 Abu, Mount, 28, 182  
 Abul Fazl, 64  
 Adil Sháhí Dynasty of Bijápur, 49  
 Adisúra, 31  
 Afghán War, the First, 140  
 — the Second, 165  
 Afghánistán, or Kábul, 139  
 Afzal Khán, Murder of, 79  
 Agnikulas, the, 28  
 Agra 174  
 — Battle of, 71  
 Agriculture of India, 190  
 Ahalyá Báí, 87  
 Ahmad Sháh Abdáli, 75  
 Ahmadnagar, 50, 62, 177  
 Ajmir, 30, 37, 179  
 Akbar, 56  
 Akmahal, 173  
 — Battle of, 61  
 Akyab, 172  
 Alá-ud-dín Khiljí, 44  
 Albuquerque, 94  
 Alexander's Invasion, 23  
 Alí Virdí, Khán of Bengal, 74, 102  
 Aliwál, 175  
 — Battle of, 146  
 Allahabad, 174  
 Altamsh, 42  
 Amarkot, 56, 177  
 Ambálah, 175  
 Amber, *see* Jaipur  
 Ambur, Battle of, 99  
 Amherst, Lord, 136  
 Amír Khán, the Pindári, 133

## BAH

Anandá Báí, 88  
 Andaman Islands, 11, 163, 179  
 Andhra race of Kings, the, 29  
 Anga, 186  
 Anwar-ud-dín, 98  
 Appa Saheb, 134  
 Arakán, 171, 172  
 Arávali Hills, the, 6, 180  
 Arcot, 179  
 — the Defence of, 100  
 Argáon, 178  
 Arikera, Battle of, 122  
 Arrah, 173  
 Aryan-Hindús, the, 187  
 Aryavartta, 15  
 Asirgarh, 178  
 Asoka, the Edicts of, 26  
 Assai, 91, 183  
 Assam, 172  
 Atak, *see* Attock  
 Attock, 175  
 Auckland, Lord, 145  
 Aurangabad, 183  
 Aurangzeb, 69  
 Avatáris, 28  
 Ayodhyá, the Birthplace of Ráma,  
 17, 174  
 Ayub Khán, 166

BÁBAR, 52  
 Bactrian Greeks, the, 25  
 Bághelkhand, 185  
 Bagri, 186  
 Bahadur Sháh, 71  
 Bahmani Dynasty, the, 49

## BAI

- Bairám Khán, 58  
 Báji Ráo, the Second Peshwá, 83  
 Báji Ráo II., the Seventh and Last Peshwá, 90  
 Bálaghát, the, 178  
 Báláji Báji Ráo, the Third Peshwá, 85  
 Báláji Viswánáth, the First Peshwá, 82  
 Balasor, 173  
 Balban, 42  
 Ballála Sena, 31  
 Baluchistán, 1, 2, 144, 176  
 Banga, 186  
 Banga-des, 186  
 Barárs, places of historical interest in, 178  
 Barid Sháhi Dynasty of Bídár, 50  
 Baroda, 163, 164, 176  
 Bassein, 177  
 — stormed by Goddard, 89  
 — Treaty of, 90, 129  
 Bastar, 177  
 Baxár, 173  
 — Battle of, 110  
 Begums of Oudh, the, 115, 117  
 Benares, 174  
 Bengal, Hindú Kings of, 31  
 — Lieutenant-Governorship of, 172  
 — Muhammadan Kings of, 50  
 Bengal Proper, places of historical interest in, 173  
 Bentinck, Lord William, 139  
 Bhagirathi River, 173  
 Bhamo, 172  
 'Bhao, the,' 86  
 Bhartpur, 181  
 — Siege of, 92  
 — Storming of, 136  
 Bhils, the, 181, 187  
 Bhilsa Topes, the, 182  
 Bhonslé Dynasty, the, 85  
 Bhopál, 182  
 Bhután, 184  
 — War, 162  
 Bidar, 50, 183  
 Bihár, places of historical interest in, 173  
 Bijápur, 49, 50, 79, 177  
 Bijnor, 174  
 Bikanir, 31

## CHA

- Bikram Singh, Sardár, 155  
 Black Hole, the, 104  
 Bolan Pass, the, 2, 143, 166, 176  
 Boláram, 183  
 Bombay given to Charles II., 96  
 Bombay Presidency, places of historical interest in the, 177  
 Boughton, Dr., 95  
 Boundaries, 1  
 Bráhman Power, Rise of the, 16  
 Bráhmanic Age, the, 18  
 Brahmárshi-desa, 15  
 Brahmávartha, 14  
 British India, Divisions of, 169  
 Buddha (Sákya Muni or Gautama), 22  
 Buddhist Scriptures, the, 23  
 Bull and Horseman Dynasty, the, 33 *n.*  
 Bundelkhand, 185  
 Burdwan (or Bardwan), 173  
 Burhánpur, 178  
 Burmah, 171  
 — Annexation of Upper, 169  
 Burmah War, the First, 134  
 — — the Second, 150  
 — — the Third, 167, 168  
 Bussy, 99
- CALCUTTA, 173  
 — Capture of, by Siráj-ud-daulah, 103  
 — Foundation of, 96  
 Calicut, 12, 93, 179  
 Campbell, Sir Colin, 159  
 Cannanore, 179  
 Canning, Lord, 160, 161  
 Carnatic, Wars in the, 98  
 — Annexation of the, 128  
 Caste-system, the, 19  
 Cawnpore, 153, 156, 158, 174  
 Central India Agency, the, 182  
 Central Provinces, the, 177  
 Ceylon (Singhala or Lanká), 185  
 Chait Singh, 115  
 Chanár, 116, 174  
 Chánd Bibí, 62  
 Chandá Saheb, 93  
 Chanderi, Storming of, 52

## CHA

Chandernagar, 173, 184  
 Chandragupta, 25  
 Chandwa, 174  
 Changama, Battle of, 119  
 Chátgáon, 173  
 Chausa, 173  
 Chauth, 80  
 Cherry, Assassination of Mr., 125  
 Chillianwallah, Battle of, 149, 175  
 China War, 159  
 Chingalpat, 179  
 Chinsurah, 173  
 Chitor, 181  
 — Sack of, 45  
 Chittagong, 173  
 Chola Dynasty, the, 31  
 Chutiá (or Chota) Nágpur, 173  
 — — Tributary Mahals, the, 174  
 Circars, the Northern, 179  
 Cis-Satlaj States, the, 175  
 Clive, 100 *et seq.*  
 Clyde, Lord, *see* Campbell, Sir Colin  
 Cochin, 12, 179  
 Colar, *see* Kolár  
 Commerce of India, 192  
 Congress, *see* National Congress  
 Conjeveram, 31, 179, 186  
 Coorg, 137, 179  
 Cornwallis, Lord, 121  
 Coromandel Coast, the, 178  
 Cuddalore, 179  
 Curzon, Lord, 169  
 Cutch, *see* Kutch  
 Cuttack, *see* Katak

DACCA, 173  
 Dakhin (or Deccan), the, 3  
 — Ancient Hindú Kingdom in the, 44  
 Dalhousie, Lord, 148  
 Damán, 184  
 Darsanas, the Six, 21  
 Dáúd, King of Bengal, 61  
 Daulatabad, 44, 183  
 Dehli, 157, 175  
 — Battle of, 91  
 — Siege of, 156, 157  
 Delhi, *see* Dehli  
 Deogarh, *see* Daulatabad  
 Deogiri, *see* Daulatabad  
 Dewál Devi, 45

## GAN

Dig, Battle of, 92, 182  
 Diu, 184  
 'Divine Faith, the,' of Akbar, 63  
 Díwání, Grant of the, 111  
 Doáb, the, 185  
 Dost Muhammád, 140  
*Double Batta*, 138  
 Double Government, the, 112  
 Dramatic Poetry, Sanskrit, 160  
 Draupadí, 18  
 Dravida, 186  
 Dravidian-Hindús, the, 187  
 Dufferin, Lord, 167  
 Dupleix, 97  
 Dutch in India, the, 94  
 Dwára Samudra, 44

EAST INDIA COMPANY founded, 95  
 — — — rule abolished, 160  
 Edinburg, H.R.H. the Duke of, 163  
 Edwardes, Sir Herbert, 149  
 Elgin, Lord, 161, 169  
 Ellenborough, Lord, 145  
 Ellora, 183  
 Empress, Proclamation of Her Majesty as, 164  
 English declared the Paramount Power in India, the, 136  
 Epic Poetry, Sanskrit, 160  
 Extent of India, 1  
 Eyre Coote, Sir, 101

FAIZABAD, 174  
 Farrukh Siyar, 71  
 Fathpur Sikri, Battle of, 52, 174  
 Ferozepore, *see* Firuzpur  
 Ferozeshah, *see* Firúzshahr  
 Feudatory States, 171, 180, 197  
 Firuzpur, 143, 175  
 Firúzshahr, 175  
 — Battle of, 146  
 Forests of India, 191  
 Fort St. David, 179  
 Francis, Sir Philip, 114

GAGRON, 182  
 Gaikwár, the, 85  
 Gakkhars, 187  
 Gandak River the, 172

## GAN

Gandamak, 176  
 — Treaty of, 166  
 Gangá Vansa, the, 32  
 Garhwál, 174  
 Gaubáti, 172  
 Gaur, 31, 173  
 Gautama, Buddha, 22  
 Gawilgarh, 178  
 Gehlot Dynasty, the, 30  
 Ghargáon, 172  
 Gháts, the Eastern, 8  
 — the Western, 7, 8, 177  
 Gházipur, 174  
 Ghazní, Storming of, 140  
 Ghilji, 186  
 Ghor, 186  
 Ghulam Kádir, 77  
 Ginji, 99, 179  
 Goa, 184  
 Goddard, Colonel, 89  
 Goha, 30  
 Golkondah, 50, 183  
 Gonds, the, 178, 187  
 Gondwana, 178  
 Gorákhpur, 174  
 Gough, Sir Hugh, 147  
 Government, Imperial, 194  
 — Municipal, 197  
 — Provincial, 196  
 Greeks Accounts of India, 25  
 Greeks in India, the, 23  
 Gujarát, 176  
 — Battle of, 149, 175  
 Guláb Singh, 147  
 Gulbargah, 49, 183  
 Gumsur, 179  
 Guntur, 179  
 Guru of the Sikhs, the, 72  
 Gwáliár, *see* Gwalior  
 Gwalior, 58, 84, 156, 159, 182

HAIÐÁR ALÍ of Mysore, 118  
 Haidarábád, or the Nizám's Domi-  
 nions, 73, 74, 85, 90, 98, 122,  
 126, 128, 155, 156, 167, 178, 183  
 — (Sindh), Battle of, 144, 177  
 Harbours of India, 12  
 Hardinge, Lord, 145  
 Hari Pant, 123  
 Hastinapura, 17

## JUM

Hastings, Warren, 113  
 — the Marquis of, 132  
 Hazáribagh, 173  
 Házipur, 173  
 Hému, 59  
 Herat, 184  
 Hindústáni Language, the, 187  
 Hiouen Tshang, 27  
 Historians, Muhammadan, 160  
 Holkár, 84, 87, 91, 182  
 Honáwar, 177  
 Honore, *see* Honáwar  
 Hooghly, *see* Hugli  
 Hugli River, the, 173  
 — Town and District, 173  
 Humáyún, 54  
 Husain Ságar, the, 183  
 Hyderabad, *see* Haidarábád

IDAR, 31  
 Ilichpur, 178  
 'Illustrious Garrison of Jalála-  
 bád,' the, 143  
 Imad Sháhi Dynasty of Barár, 50  
 Impey, Sir Elijah, 114  
 Indian Councils Act, 168  
 Indore (or Indor), 84, 87, 91, 182  
 Instruction, Public, in India, 189  
 Irawadi River, the, 172  
 Islámabad, 173

JABALPUR, 178  
*Jágers* and *Jágirdárs*, 62  
 Jahándár Sháh, 71  
 Jahángír, 65  
 Jahangirnagar, 173  
 Jainas, or Jains, the, 27, 173  
 Jaipur, 60, 156, 180, 181  
 Jajpur, 173  
 Jalálábád, Defence of, 142  
 Jalangi River, the, 173  
 Jamnah River, the, 174  
 Jaunpur, 174  
 — Kingdom of, 51  
 Jhánsi, 149, 153  
 Jhárkhand, 185  
 Jhind, 175  
*Jiziah*, the, 64, 69, 70  
 Jodhpur, 31, 61, 73, 180, 181  
 Jumna, *see* Jamnah

## KAB

KÁBUL, 141, 142, 165, 166, 184, 186  
 Kach, *see* Kutch  
 Kaikubád, 43  
 Kalát, 176, 184  
 Kálidása, 174  
 Kalinga, 186  
 Kámrup, 186  
 Kámthi, 178  
 Kanauj, 174  
 — Battle of, 55  
 Káncchipuram, *see* Conjeveram  
 Kángrah, 175  
 Kanhpur, *see* Cawnpore  
 Kanyakubja, *see* Kanauj  
 Kapila, 186  
 Kapilavastu, 22, 186  
 Kapúrthala, 155, 175  
 Karáchi, 13, 177  
 Karnál, 175  
 — Battle of, 75  
 Káshi, 186  
 Kashmir, 175  
 — given to Guláb Singh by the English, 147  
 Kásimbazar, 173  
 Katak (or Cuttack), 173  
 Khaibar Pass, the, 2, 143, 166, 175  
*Khálsá, the*, 145  
 Khérki, 183  
 Khási and Jaintia Hills, 172  
 Khilji, 186  
 — Dynasty in Dehli, the, 43  
 Khirki, 177  
 Kishangarh, Mahárájá of, 31  
 Kolár, 184  
 Konkan, the, 176, 177, 186  
 Kosala, 186  
 Krishna, 17  
 Krishnagar (or Kishnaghur), 173  
 Kshatriyas, the, 16  
 Kuch Bihár, 174  
 Kulbargah, *see* Gulbargah  
 Kumáon, 174  
 Kurdlá, Battle of, 89  
 — Treaty of, 90  
 Kurg, *see* Coorg  
 Kurukshetra, 18 *n.*, 175  
 Kurus, the, 17  
 Kutb Sháhí Dynasty of Golkondah,

## MAH

Kutch, 4, 176  
 — Rann of, 176  
 LABOURDONNAIS, 98  
 Laccadive Islands, 185  
 Lahore, 175  
 Lake, Lord, 91  
 Lakhmaniyá, 31  
 Laknau, *see* Lucknow  
 Laknauti, 173  
 Lally, Count, 101  
 Languages of India, 188, 189  
 Lanká, 185  
 Las Bela, 176  
 Láswári, Battle of, 91, 181  
 Lawrence, Sir Henry, 158  
 — Sir John (Lord), 154, 162  
 Lodí Dynasty of Dehli, the, 47  
 Lucknow, 174  
 — Defence of, 158  
 — Relief of, by Havelock, 159  
 — Second Relief of, by Lord Clyde, 159  
 — Lytton, Lord, 164  
 MÁCHHIWÁRAH, 175  
 — Battle of, 52  
 Macnaghten, Assassination of, 141  
 Madhya-desa, 15  
 Madra, 186  
 Madras, Foundation of, 96  
 — Presidency, places of historical interest in the, 179  
 Mádu Ráo, the Fourth Peshwá, 87  
 Mádu Ráo Náráyana, the Sixth Peshwá, 89  
 Madura, 179  
 Magadha, the Kingdom of, 25, 173, 186  
 Mahábat Khán, 67  
 Mahábháratá, the, 17  
 Mahákosala, 186  
 Mahanadi River, the, 173  
 Mahárájá Adhiráj, 30  
 Mahárájpur, Battle of, 145, 182  
 Maháráshtra, 77, 176  
 Mahidpur, Battle of, 134, 182  
 Mahmúd, Sultán of Ghazni, 34

## MAH

Mahratta Confederacy, the, 84  
 — Ditch, the, 96  
 — War, the First, 89  
 — — the Second, 90  
 — — the Third, 91  
 Maiwár, *see* Udaipur  
 Makhsusabad, 173  
 Malabar, 179  
 — Coast, the, 12, 178, 179  
 Malakuta, 186  
 Máldá, 173  
 Maldive Islands, 185  
 Malik Ambar, 65  
 — Káfúr, 44  
 Mallavelli, Battle of, 127  
 Mán Singh, the Rájá, 60  
 Manchu Tartars, 32 *n.*  
 Mandalay, 172  
 Mangalore, 12  
 — Treaty of, 121  
 Manipur Insurrection, the, 168  
 Manu, the Laws of, 18  
 Manufactures of India, 192  
 Márwár, *see* Jodhpur  
 Márwáris, the, 181  
 Masulipatam, 179  
 Mathurá, 174  
 Mau, 183  
 Mayo, Lord, 162  
 Meerut, 157, 174  
*Meriah*, Human Sacrifices, the, 148  
 Merkára, 179  
 Metcalfe, Sir Charles, 139  
 Mewár, *see* Udaipur  
 Mewát, 185  
 Mhow, *see* Mau  
 Miani, Battle of, 144, 177  
 Mihrunnisá Khánum (afterwards  
 the Empress Núr Jahán), 66  
 Mines of India, 191  
 Mír Jumlah, 69  
 Mír Kásim, 109  
 Mirath, *see* Meerut  
 Mirjáfar, 106, 109  
 Mithila, 173, 186  
 Moulmein, 172  
 Mudki, Battle of, 146, 175  
 Mughuls, the, 32 *n.*  
 Muhammad Ali, Nawáb of the Car-  
 natic, 99

## NON

Muhammad Ghorí, 38  
 Muhammad Sháh (or Raushanakh-  
 tar), 72  
 Muhammadan Conquest of Hindú-  
 stán, the, 40  
 Multán, Siege of, 149, 175  
 Munger, 173  
 Murshidabad, 173  
 Muttra, *see* Mathurá  
 Muzaffár Jang, 98  
 Mysore, places of historical interest  
 in, 183, 184  
 Mysore War, the First, 119  
 — — the Second, 120  
 — — the Third, 121  
 — — the Fourth, 121  
  
 NABHÁ, 175  
 Nádir Sháh, Invasion of, 74  
 Nadiyá, 173  
 Nagarkot, *see* Kángrah  
 Nágpur, 148, 178  
 — Annexation of, 150  
 Náná Farnavis, 88  
 Náná Saheb, the, 153  
 Nandakumár, 114  
 Nandidrug, 184  
 Napier, Sir Charles, 157  
 — Lord, 157  
 Náráyana Ráo, the Fifth Peshwá,  
 88  
 National Congress, 168  
 Nazib-ud-daulah, 76  
 Nearchus, 24  
 Neemuch, *see* Nimach  
 Nepál, 184  
 — War, the, 132  
 Newspapers of India, 190  
 Nicholson, 155  
 Nikobar Islands, 179  
 Nimach, 182  
 Nirvána, 22  
 Nizám of Haidarábád, the First  
 (Nizám-ul-Mulk), 73  
 Nizám Sháhi Dynasty of Ahmad-  
 nagar, 50  
 Nizám's Dominions (Haidarábád),  
 places of historical interest in  
 the, 183  
*Non-intervention Policy, the*, 124



## NOR

Northbrook, Lord, 163  
 North-Western Provinces, the, 175  
 — — places of historical interest  
 in, 174  
 Nott, General, 143  
 Nundydroog, *see* Nandidrug  
 Núr Jahán, the Empress, 65

## ODRA, 185

Orissa, Acquisition of, 129  
 — places of historical interest in,  
 173  
 — Tributary Mahals, the, 174  
 Oudh, Annexation of, 150  
 — places of historical interest in, 174

## PAGAHN, Battle of, 136

Pálgát Pass, the, 179  
 Palibothra, 173  
 Panchalá, 186  
 Panduah, Great, 173  
 Pándus, the, 17  
 Pandyá Dynasty, the, 31  
 Pánipat, 175  
 — First Battle of, 48  
 — Second Battle of, 59  
 — Third Battle of, 76, 86  
 Panjáb, the, 175, 185  
 — Derivation of the Name, 5  
 — places of historical interest in,  
 175  
 — Annexation of the, 150  
 Panniár, Battle of, 145, 182  
 Paradis, 98  
 Parisnáth, 173  
 Pataliputra, 173  
 Patháns, or Afgháns, the, 48  
 Patiálá, 131, 155, 175  
 Patna, 173  
 — First Battle of, 109  
 — Second Battle of, 110  
 — Massacre of, 110  
 Patriarchal Age in India, the, 14  
 Pegú, 172  
 — Annexation of, 150  
 Penal Code, 161  
 Permanent Settlement of Bengal,  
 the, 123

## RAN

Persian Invasion, 23  
 — War, 159  
 Pesháwar, 1, 175  
 Peshwás, the, 83  
 Philosophy, Hindú, 21  
 Pindári War, the, 133  
 Pishin, 176  
 Pitt's India Bill, 118  
 Plassey (or Palási), 173  
 — Battle of, 107  
 Pollilor, Battle of, 120  
 Pollock, General, 143  
 Pondicherry, 179, 184  
 — Foundation of, 97  
 Poona, *see* Puna  
 Pooree, *see* Puri  
 Port Blair, 179  
 Porto Novo, Battle of, 120, 179  
 Portuguese Power in India, the, 94  
 Pragjaitishpur, 172  
 Presidency, the term, 96, 170  
 Presidency College, Calcutta, Foun-  
 dation of, 151  
 Prince of Wales, Visit of H.R.H.  
 the, 163  
 Prithvi Rájá, 37  
 Proclamation, the Queen's, 160  
 Puna, 85, 177  
 Punjab, *see* Panjáb  
 Puranas, the, 27  
 Purandhar, Fort, 80, 177  
 — Treaty of, 80  
 Puri, 173

## QUETTA, 1, 176

RACES of India, 188, 189  
 Raghoba, 88  
 Railways in India, 151, 193  
 Raisin, 183  
 Rájápur, Battle of, 85  
 Rájmahal, 173  
 Rájputána, places of historical in-  
 terest in, 180, 181  
 Rám Sástri, 86  
 Rámáyana, the, 17  
 Rammohan Rái, 138  
 Rampur (N.W.P.), 174  
 Ránchi, 173  
 Rangoon, 172

## RAN

Ranjit Singh, 131  
 Rará, 186  
 Raziah, the Empress, 42  
 Regulating Act, the, 114  
 Religions of India, 189  
 Rent Act, 161  
 Rewah, 182  
 Ripou, Lord, 166  
 Roe, Sir Thomas, 67  
 Roh, 187  
 Rohilkhand, 174, 185  
 Rohilla War, the, 113  
 Rohtas, 173  
 Rose, Sir Hugh, 160

SAÁDAT KHÁN (the first independent Nawáb-Vazír of Oudh), 74  
 Sabaktigín, 32  
 Sahsarám, 173  
 Sáhu, 82  
 Sákuntalá, the, 174  
 Salabát Jang, 85, 99  
 Sálár Jang, Sir, 155  
 Sálbái, Treaty of, 89  
 Sale, General, 143  
 Sáliváhana, 30  
 Salsette, 177  
 Sambhal, 185  
 Santál Parganahs, the, 173  
 Santáls, the, 187  
 Saraswatí River, the, 14, 175  
 Sátára, 84, 149, 177  
 Sátgáon, 173  
 Satí, 25, 138  
 Saurashtra, 186  
 Sayyid Dynasty of Dehli, the, 47  
 Sayyids, the Two, 72  
 Secunderabad, 183  
 Sedasir, Battle of, 127  
 Sehore, 183  
 Sepoy Mutiny, the, 152  
 Serampore, 184  
 Seringapatam, 184  
 — First Siege of, 123  
 — Second Siege of, 127  
 Sháh Alam I. (Bahádur Sháh), 76  
 Sháh Alam II., 76, 109, 110, 111  
 Sháh Jahán, 67, 68  
 Sháh Shujá, 140

## TAX

Shahabad, 173  
 Shabáb-ud-din (Muhammad Ghori), 38  
 Sháhpur (Barár), 178  
 — the Battle of, 72  
 Shan Tribes, the, 172  
 Sher Afkan, 66  
 Sher Ali, the Amir, 165  
 Sher Súr, 55  
 Shillong, 172  
 Shore, Sir John, 124  
 Síkh Power in Panjáb, Rise of the, 130  
 Síkh War, the First, 145  
 — — the Second, 148  
 Síkhs, Origin of the, 72  
 Sikkim, 184  
 Sind, *see* Sindh  
 Sindh, 4, 176  
 — Annexation of, 143  
 Sindia, 84, 150, 159, 182  
 Siráj-ud-daulah, 103  
 Sirhind, 18, 38, 175  
 — Battle of, 75  
 Sivaji, 78  
 Slave-kings of Dehli, the, 39  
 Sobraon, Battle of, 147, 175  
 Solingarh, Battle of, 120  
 Somnáth, Temple of, 34  
 Sorath, *see* Saurashtra  
 Sources of early Indian History 13  
 Srírangam, 179  
 — the Capitulation of the French at, 101  
 Strachey, Sir John, 157  
 Strathnairn, Lord, *see* Rose, Sir Hugh  
*Súbah* and *Súbahdár*, 68  
*Subsidiary System, the*, 125  
 Sunárgáon, 173  
 Supreme Court, the, 115  
 Surat, 177

TÁJ MAHALL, the, 68  
 Talikot, Battle of, 50  
 Tanjore, 179  
 Tantia Topi, 153  
 Tatta, 177  
 Taxila, 175

## TEL

Teliágarhi, 173  
 Telingána, 186  
 Tenasserim, 11, 172, 179  
 Tháneswar, 175  
 — Battles of, 39  
*Thuggee*, 138  
 Timur the Tartar, Invasion of, 45  
 Tippú, Sultán of Mysore, 120  
 Tiraori, 38, 175  
 Tirhut, 173  
 Todar Mall, 64  
 Travancor, *see* Travancore  
 Travancore, 122, 179  
 Trichinápalli, 101, 179  
 Trichinopoly, *see* Trichinápalli  
 Trinomali, Battle of, 119  
 Tripitaka (Buddhist Scriptures), 23  
 Tudas, 187  
 Tughlak Kings of Delhi, the, 45  
 Tulsí Báí, 134  
 Türkis, the, 32 *n.*


UDAIPUR, 30, 31, 61, 180, 181  
 Udgir, Battle of, 86  
 Ujjain, 29, 182  
 Umáchand, 106  
 Umballa, *see* Ambálah  
 Universities of India, 190  
 Urdú Language, the, 187  
 Utkala, 186

## YEN

VAISÁLI, 186  
 Vaisyás, the, 17  
 Vallabhi, 30, 186  
 Varendra, 186  
 Vasco da Gama, 93  
 Vazír Ali, Rebellion of, 125  
 Vedas, the, 14  
 Vellor, 130, 179  
 Viceroy, the First, 160  
 Viceroys of India, the, 161  
 Vidarbha (Barár), 178, 186  
 Vijayanagar (Bijánagar or Nar-  
 singha), 50  
 Vikramáditya, 29  
 Village Communities, 20  
 Viráta, 186  
 Vriji, 186

WAINÁD, 179  
 Wandewash, 179  
 — Battle of, 101  
 Warangal, 44, 183, 186  
 Wargám, Convention of, 89  
 Wellesley, General, 91  
 — Lord, 125-129  
 Wynaad, *see* Wainád

YAKUB KHÁN, the Amir, 166  
 Yenda'ú, Treaty of, 136





University of California  
SOUTHERN REGIONAL LIBRARY FACILITY  
305 De Neve Drive - Parking Lot 17 • Box 951388  
LOS ANGELES, CALIFORNIA 90095-1388

Return this material to the library from which it was borrowed.

DATE DUE

APR 9 2002

SRLF  
QUARTER LOAN

MAR 19 2002

UC SOUTHERN REGIONAL LIBRARY FACILITY



**A** 000 973 048 2

Un