

917.73
I62i
1932

ILLINOIS



TOURISTS GUIDE

ILLINOIS



TOURISTS GUIDE 1932

Visit the Shrines of Lincoln in Springfield

FOREWORD

Early in 1929 the Publicity Department of the Illinois Chamber of Commerce began to collect material and photographs of scenic and historical Illinois. In the summer of that year a pamphlet, "See Illinois First," was issued and had widespread distribution. Last year the State Chamber asked twenty-seven newspaper editors in Illinois—members of the Publicity Committee—to assist in really getting together a booklet giving descriptions of points of interest, photographs and exact locations in the State. In publishing this booklet the State of Illinois recognizes the signal work the State Chamber has done in giving Illinois and the nation the first edition of what will eventually become the guide book of thousands of tourists and vacationists. The Illinois Chamber of Commerce, in turn, thanks the editors, historians, State Departments, local chambers of commerce, and others who have collaborated in this work.

In pioneering this description of wonderful scenic and historical Illinois a few sections—of more than passing interest—may have been unintentionally omitted. For this we are sorry.

To the tourist—the vacationist—the history lover—Visit Illinois. It offers you recreation, education and delightful, healthful tours through one of the most beautiful sections in the world.

The Illinois Chamber of Commerce,
Publicity Committee.

H. L. WILLIAMSON, *Chairman*

J. T. MEEK, *Director.*


ILLINOIS

FROM Lake Michigan to Cairo and Metropolis, from the broad Mississippi River to the Wash and the Ohio Rivers, Illinois is one great section of beauty—hills, cliffs, rivers, woodlands, lakes, prairies, and winding paved highways. No section in the world is more inviting from a scenic standpoint than Apple River Canyon, Savanna Headlands, the Rock River Area, Fountain Bluff, Giant City Park, the Illinois River, the Kankakee, and the marvelous Illinois Ozarks.

No section in the world is more interesting from a historical standpoint than Illinois—home of Abraham Lincoln, U. S. Grant, William Jennings Bryan, and a host of other illustrious personages. Illinois was the storm center of our early history and old Fort Massac, Fort Creve Coeur, Fort Chartres, Fort Armstrong, and the site of old Fort Dearborn bear witness to this.

Illinois was the happy hunting grounds for vast thousands of Indians who loved the "Illinois country" as their home. Chief Black Hawk, Shabbona and many others of the Sauks, Pottawatomies and other tribes defied the white men on these historic grounds. Illinois was a storm scene in Civil War days from Galena, where Grant left for War, to Cairo and the Halliday Hotel where he made his headquarters.

And throughout the State are paved roads—one of the greatest highway systems in the world—well marked and making easily accessible the garden spots of Nature—the historic scenes where much of the history of our nation was enacted. Illinois cities pride themselves on their hospitality, their splendid hotel facilities, their tourist camps and accommodations. The tourist in Illinois will be welcome—and he will find the Illinoisans anxious and ready to describe and explain the many wonders and stories of the past he will find here.



Lincoln Monument and Tomb, Springfield

TABLE OF CONTENTS

Foreword	Page 2
Illinois	Page 3
Section 1—Alexander, Johnson, Pope, Hardin, Massac, Pula- ski and Union Counties.....	Page 6
Section 2—Randolph, Franklin, Perry, Jackson and Wil- liamson Counties	Page 18
Section 3—Edwards, Gallatin, Hamilton, Saline, Wabash, Wayne and White Counties.....	Page 31
Section 4—Bond, Jefferson, Clinton, Marion, Fayette and Washington Counties	Page 37
Section 5—Calhoun, Madison, Jersey, St. Clair and Monroe Counties	Page 44
Section 6—Coles, Cumberland, Jasper, Clay, Clark, Effing- ham, Crawford, Richland and Lawrence Counties	Page 52
Section 7—Morgan Greene, Sangamon, Macoupin and Mont- gomery Counties	Page 58
Section 8—Adams, Hancock, Brown, Pike and Scott Counties	Page 73
Section 9—DeWitt, Christian, Macon, Moultrie, Piatt and Shelby Counties	Page 83
Section 10—Champaign, Edgar, Douglas and Vermillion Counties	Page 87
Section 11—Cass, McDonough, Henderson, Schuyler and Warren Counties	Page 96
Section 12—Fulton and Mason Counties.....	Page 102
Section 13—McLean, Livingston, Ford and Woodford Counties	Page 106
Section 14—Kankakee, Iroquois and Will Counties.....	Page 113
Section 15—Henry and Rock Island Counties.....	Page 123
Section 16—Knox and Mercer Counties.....	Page 130
Section 17—Stark, Marshall, Putnam and Peoria Counties..	Page 133
Section 18—LaSalle, Kendall and Grundy Counties.....	Page 138
Section 19—Carroll, Lee, Whiteside and Bureau Counties...	Page 146
Section 20—DeKalb and Kane Counties.....	Page 155
Section 21—Jo Daviess, Winnebago, Stephenson and Ogle Counties	Page 163
Section 22—Boone, Lake and McHenry Counties.....	Page 173
Section 23—Cook County and Chicago.....	Page 181
Section 24—DuPage County	Page 194
Section 25—Logan, Menard and Tazewell Counties.....	Page 195
Officers and Board of Directors of Illinois Chamber of Commerce	Pages 202-220
Officers of State of Illinois.....	Pages 221-222
Members of the Publicity Committee of the Illinois Chamber of Commerce	Pages 223-232
Interesting Facts About Illinois.....	Pages 233-238
Tourists' Camp Information	Pages 239-250
Illinois	Page 258
Index	Page 264


SECTION 1

Counties and County Seat Towns

Alexander County—Cair	Hardin County—Elizabethtown
Johnson County—Vienna	Massac County—Metropolis
Pope County—Golconda	Pulaski County—Mound City
	Union County—Jonesboro

(In extreme southern portion of Illinois)

History has been made in this southernmost tier of counties in Illinois. Equally interesting and fascinating is the scenery provided by the broad expanse of the Mississippi River and the Ohio River, the one coming down along the western border and the other winding picturesquely along the eastern side, the two meeting in a mighty expanse of waters at Cairo and going on to the Gulf from there. Between these two borders is a part of that fascinating country known as the Illinois Ozarks with their giant bluffs, dense foliage, crags and boulders. Within these seven counties is Fort Massac and the beginning of the trail blazed by George Rogers Clark and his immortal Kentucky "Long Knives"; Beautiful Fern Cliff, Cache River with its desolate cypress swamps, thousands of acres of peach and apple orchards—the heart of the Illinois peach and apple country. And, in the southernmost part, the entire crop of Illinois cotton is raised. You are in the Southland when in Southern Illinois for its borders drop below, far below, the Mason and Dixon line, and you are in a country where Southern hospitality is prevalent.



Ferry Boat on the Ohio River, Metropolis, Ill.


Four great Illinois highways go through these southern counties—Route No. 1, down through Tunnel Hill, the peach orchards and on to Metropolis and Fort Massac, Route No. 2, through beautiful scenery, on to Cairo and highways No. 150 and No. 147 converging also at Cairo.

CAIRO

Cairo is rich in historical lore, was once an important station when the Mississippi and Ohio carried river traffic to its door, and is destined to again take a prominent part in our new waterway system. Here one may cross the Father of Waters on the new vehicle bridge constructed at a cost of \$3,100,000. The Ohio is also crossed by modern ferry boats. Crossing the river between Cairo and Wickliffe, Kentucky, by ferry, one will see the confluence of the two mighty streams and will see at one time the states of Illinois, Missouri and Kentucky. The vast panorama is a sight well worth seeing.

GENERAL GRANT'S HEADQUARTERS

General Grant's headquarters from September,



Entrance to Fort Massac State Park, Metropolis

1861, to April, 1862, were located in the so-called Ohio Building in Cairo, General Grant occupying the second floor for offices. From there he launched his southern campaign, being assisted at various river points by Flag Officer Andrew Hull Foote. A bronze tablet to Grant's memory has been erected on this building.



Airview of the junction of the Ohio and Mississippi Rivers, showing the farthest point south in Illinois. Missouri is in the lower left foreground and Kentucky in the upper right.



Cairo, the extreme southern point of Illinois. The beautiful Ohio River is on the left. The business and wholesale districts are seen in the foreground. The broad expanse of waters provides a scene of marvelous beauty as well as good fishing.

Cairo is at the junction of United States Highway No. 51 (Illinois No. 2) and United States Highway No. 60. Illinois Highways No. 150 and No. 147 also converge here. Cairo is 410 miles from Chicago, 164 miles from St. Louis and 220 miles from Springfield by highway.

HISTORICAL HALLIDAY HOTEL

In Civil War days General Grant and a large number of distinguished army and navy officers, politicians and distinguished writers were guests here. Grant spent most of his social hours here. Grant's bedroom remains intact—Room 215. The famous old bar in the former barroom is still standing. Under the pavement at the front of the building are sixteen dreary and dismal dungeon-like cells in which General Grant kept



Historic Halliday Hotel where General Grant and other illustrious personages spent many of the hectic Civil War days. Grant's bedroom is still intact. The dungeons below the pavement in front of the hotel are just as they were many years ago

prisoners. The hotel is nearly 75 years old. It is alive with the memories of the past.


FORT DEFIANCE

Just a few yards from the Halliday Hotel formerly stood Fort Defiance and at almost the same spot the Third Principal Meridian was planted over 100 years ago.


The Ohio River front is of great interest to historians because thousands of land troops and naval troops embarked on gun boats and transports to go to nearby battles during Civil War days. Over 45,000 Confederate soldiers were sent to Cairo to be delivered to points north.

TOURIST ACCOMMODATIONS

Two hotels provide accommodations. An up-to-date tourist camp is equipped with cottages, etc. Tourist information at A. A. A. headquarters or the Cairo



Bridge Across Mississippi at Cairo



This view of the broad expanse of the Father of Waters shows the great river flowing toward the Ohio River. Three states are shown in the picture: Illinois on the left, Missouri on the right and Kentucky in the distance.

Association of Commerce. The Egyptian Golf Club, twelve miles north of Cairo, has an excellent nine-hole course and welcomes visitors.

THEBES COURT HOUSE

A classic looking building, county seat of Alexander County from 1845 to 1854. Thebes and Cairo furnished most of the material for Edna Ferbers novel, "Showboat."

HORSESHOE LAKE AND DOGTOOTH BEND

In Alexander County. Provides excellent fishing. Now a State preserve. Also good fishing at Dogtooth Bend in Alexander County, across the highway bridge in Missouri and at half a dozen lakes in Kentucky just across from Cairo. Boats may be secured at these places.

Down toward the lower end of Horseshoe Lake, which is now a state game and fish preserve, there is the site of an ancient Indian village, which can still be traced by the marks that are left. Two tribes of the Sioux lived there about the middle of the seventeenth century. There is a large burial ground nearby—the largest and most compact Indian village site known in Southern Illinois.

Farther down in Alexander County, one comes to McClure, and to the east the high range of the Ozarks. Upon one hill, higher than the rest, an Indian tribe once had an important lookout. At present it is the last resting place of Sam McClure, one of the pioneer white settlers of the region.

FORT MASSAC

On Route No. 1 at Metropolis along the Ohio River. Over three centuries old. In 1541 white men here made their first stand against the Indians. The fort was occupied by Ferdinand De Soto only fifty years after Columbus discovered America, and among

the illustrious personages who viewed the broad expanse of the Ohio from its ramparts were St. Ange De Belle Rive, Aaron Burr, Mad Anthony Wayne and George Rogers Clark. Clark and his Long Knives hid their boats in Massac Creek and sallied forth to begin the conquest of Illinois for the Union. Here the Long Knives began their march to the north. The outlines of the fort's foundation are still there, in an attractive park just outside Metropolis. The same little spring bubbles its refreshing water. The virgin timber, some of it massive oaks, create a somber background for this historic spot now marked by a beautiful monument. The Ohio surges along the foot of the fort. The shore line is dotted with willow, pecan, sycamore, and cypress. Massac was the storm scene of our Nation's history for over three centuries.

TOURIST ACCOMMODATIONS

Massac Park provides excellent tourist accommodations, almost on the spot the famous fort occupied. The Park is a part of the grandeur of this Ohio River scenery. There are also hotel accommodations in



Fern Cliff in Johnson County. Deep in the Illinois Ozarks, abounding with waterfalls, crags and boulders and foliage. A spot far out of the beaten path—one of the most fascinating sections of Illinois.

Metropolis. Further information may be obtained from the Metropolis Chamber of Commerce.


JOHNSON COUNTY

FERN CLIFF

In Johnson County in the heart of the Illinois Ozarks. An area of 125 acres about one-quarter mile west of Goreville and nine miles west of Sanburn on State Route No. 1. Here the rough boulders are covered with ferns, waterfalls are plentiful and sand caves numerous. Ponderous sandstone walls form a part of the scenery. Against a titanic background, Nature has carved natural amphitheatres and caves. The great hills of the Ozarks stretch far away into the distance. The visitor is struck with the purplish hue of the horizon and with the solid green beauty of the tree-tops helping to make up this marvelous scenic effect. East of Fern Cliff and one mile north of Sanburn, the shaded cliffs form fern gardens and the general topography of the area is carried out to the delight of the tourist interested in wild and beautiful scenery and interesting geological formations.

CYPRESS SWAMPS

Swooping down out of the hills of the Ozarks on



Here is State Route No. 1 winding through the foothills of the Ozarks. This particular stretch is only a short distance from Tunnell Hill and from Top-o'-the-World in the heart of the Illinois peach country.


State Route No. 1, the traveler encounters the picturesque Cache River midway between Vienna and Metropolis. The cypress swamps here are impressively beautiful, resembling the swamps of Louisiana and Arkansas.

VIENNA

Is a decidedly picturesque little county seat town nestled away in the foothills. It contains many interesting relics of pioneer days.

TOP-O'-THE-WORLD

Miles of concrete road, along State Route No. 1, carry the tourist through a tract of land unparalleled for beauty. This county, hitherto undiscovered by tourists, provides the natural setting of a marvelous garden estate. The towering foothills, through which the paved road cuts, are dotted with over half a million peach trees—the heart of the famous Illinois peach and apple country. Top-O-The-World is the home of Guy



A glimpse of Elizabethtown from the Ohio River and showing the Rose Hotel on the bluff. This hotel is more than 100 years old and has seen some of the stirring scenes of early American history enacted nearby. Back in the "Mountain Trails of E'town" are more points of great interest to the traveler.

Beauman, a peach grower and hospitable host. Across the road from his house is a delightful area suitable for camping—amid the genuine beauties of the Ozarks. Not far away is Tunnel Hill—marked—where the railroad tunnels through this fascinating and ruggedly beautiful country. This section of Illinois will delight you and surpass your fondest dreams.

PULASKI COUNTY

At the intersection of Route No. 2 and Route No. 35 about a mile west of Mound City, there is a national Cemetery where 5,000 soldiers of the Civil War are buried. More than half of the heroes buried there are unknown soldiers. The cemetery is well-kept and contains a large and beautiful monument on which have been carved the names of the known soldiers buried there. A brick building that was used as a hospital during the Civil War still stands in Mound City.

The federal plan for improving navigation on the Ohio River included operations in Pulaski County and near Olmstead, Dam No. 53 was built. There is a park of great beauty in the vicinity of the dam. Tourists around Olmstead should not fail to visit "Lovers' Leap," as it is well worth traveling many miles to see.

POPE AND HARDIN COUNTIES GOLCONDA AND ELIZABETHTOWN

Picturesque towns along the Ohio River, the former in Pope County and the latter in Hardin County. Elizabethtown is midway between Cave-In-Rock and Rosiclare, rich in legend and lazily remembering when it stood on its rock cliff and surveyed the busy river traffic below. Fluorspar, almost the entire output of the United States, comes from this section.

Elizabethtown—E'Town, they call it there—is a

part of the "Old South" transplanted into Illinois. Cave-In-Rock, a picturesque cavern—was, according to legend, the favorite lurking place of a band of cut-throats. Near E'Town the government is putting in Dam No. 50 in its effort to bring back river traffic. This section, heretofore apart from the busy world, with its cliffs, bluffs, caves, the beautiful Ohio and its hunting and fishing, is as pretty a spot as there is in this section of the United States. This section is out of the beaten path but its "mountain trails" are well worth exploring.

UNION COUNTY

The center of a great and beautiful apple country with Anna, on Route No. 2, as the central point of interest. Anna lies on the top of the Ozark Mountains of Illinois. From Anna to Ware, seven miles west and five miles north to Wolf Lake (semi-hard surfaced roads) is a delightful trip through the Ozark uplift with the Wolf Lake area as the reward. A day in this "last stand of the Southern pine" and in the bluffs and vegetation of this section, is a day spent in a beautiful spot in perfect natural setting. The Mississippi River forms the western border of Union County and, after fashioning many picturesque lakes, watches a continuous range of steep hills rise up to the eastward, dressed



Some of the most impressive scenery in Illinois is to be found in the country around Cairo. In the distance is Bald Knob, the highest point in Southern Illinois.

in a sparkling verdure, gashed by deep chasms and bearing a most interesting collection of timber. The 200 acres on the bluff are known as "pine hills," rising more than 800 feet in the air.

At Ware, near the center of Union County where State Routes 146 and 150 join, there are several Indian Mounds. A band of Oumiamis, later spelled Osage, lived there in 1700. These were of the Siouan race and soon moved west of the Mississippi. Several old Indian burying grounds can still be seen there.

WOLF LAKE

Wolf Lake is an "ox bow" lake, having once been a channel of the river. It is well known to hunters and fishermen and should prove equally attractive to the vacationist. The Mississippi, along this section, is at its grandest. Back from its broad sweep rise the Ozarks and make almost the whole of Union County one of the most perfect garden spots in the world. This country is new to the tourist. Its almost virgin forests, vegetation, bluffs, lakes and high hills, including famous Bald Knob, which rises to a height of 1,041 feet, only eight miles inland, will delight you. These beauty spots are only a short distance from Route No. 2.

FOOTNOTE

Camping facilities, where the tourist wants to rough it out in the open, are almost everywhere. Quaint little towns dot this section of Illinois where hospitality is at its height. If hotel accommodations in larger cities are desired, Cairo and Metropolis may be used as the base for many a jaunt through these foothills, rich in natural scenic beauty. Routes No. 1 and 2, paved, cutting through this section, are available the year around.

SECTION 2

Counties and County Seat Towns

Randolph County—Chester

Perry County—Pinckneyville

Franklin County—Benton

Jackson County—Murphysboro

Williamson County—Marion

(In Southern Illinois)

RANDOLPH COUNTY

The chief attraction in this county, lying along the Mississippi River, is ancient Fort de Chartres, built by Pierre Duque Sieur de Boisbrant in 1719. It is south of Belleville on Route 159 to Ruma and on Route 135 west and southwest to the river. Formerly the headquarters of the French government in the West and known as the strongest fort in America. Both Fort Chartres and Fort Gage are along those great bluffs that face the Mississippi River, the frontispiece of the Illinois Ozarks that rise up behind them. In the olden days the river washed the foot of the Fort. Now it has filled in and is more than a mile away.

The walls of Fort Chartres are twenty-six inches thick and 16 feet high. Solid rock and about 490x490 feet in dimensions, with bastions for cannon on every corner. In 1754 a powder magazine was built with walls eight feet thick. It stands there today awaiting your inspection.

Down the winding road from Fort Chartres the traveler can go to old Fort Gage. The Governor's old mansion is still standing. Here Lafayette was given a great feast over 100 years ago. Up on a high hill is the old, old graveyard of Kaskaskia and Fort Gage, densely overgrown.

Fort Chartres is in the midst of a State Park with spacious lawns and an air of trim neatness. A treasure chest within the Fort is filled with weapons, bones and jewelry discovered when the Fort was restored.



A view in Giant City Park. This same picture hangs in Senator Otis Glenn's office at Washington, the gift of the State Chamber. High on the top is the point where the Union soldier is said to have waved defiance at the advancing guerilla troops during Civil War days.

JACKSON COUNTY

We would like to call your special attention to the scenery and history in Jackson County, described herewith. Giant City Park—now a State Park—and Fountain Bluff—a proposed State Park—are perhaps two of the most picturesque sections in the United States. Heretofore they have been a point of fascinating interest for geologists, ornithologists and students. Now accessible by paved roads, with tourist accommodations in nearby cities, it is believed that they will take their place as truly great points of interest in the entire United States. The Illinois Chamber of Commerce urges you to visit these two spots in the Southwestern part of the State. As in northern Illinois, the Mississippi following along the western border of the State to Cairo, creates some startlingly picturesque scenic effects. When coupled with the natural wonder of the Illinois Ozarks the effect is almost unbelievable.

GIANT CITY PARK

A day spent in Giant City Park is recommended to every individual who has the desire to see some of the mightiest of the works of Nature. Here, and in much of the remainder of Section 2, we are again in the Illinois Ozarks. Giant City Park—now a State Park—is well marked by the Red-Green trail which leads the tourist to the many different points of interest. Giant City Park is just coming into its own as an Illinois vacation and tourist spot. These "Switzerlands of Illinois" are well worth the recognition. The Park is accessible by paved roads, nine miles south of Carbonale on State Route 2 and two miles east of Route 2. The roads off the paved highway are well kept up.



Another view of Giant City Park—now a State Park. Trails through this fascinating "Switzerland of Illinois" are marked red and green. The park is under the surveillance of a custodian. Its rugged fastnesses, its deep ravines and chasms and its profusion of ferns, shrubs and wild life will delight you.


If you like the rugged beauty of mountains then you will be astounded at the contribution the Illinois Ozarks have made to Illinois. In Giant City Park huge blocks of stone cut off from their fellows by Nature, rise like great city skyscrapers while beneath them are crags and canyons. All the picture needs to make it a "true city of Giants" is a race of Cyclops to match the massiveness of the scenery. The vegetation in the Park—900 acres of beauty, is exactly as you would have it, curious, grand and beautiful. The dells and dales are the source of fern and wild flower in profusion. Deep ravines and chasms match the picture perfectly. There is history, too, in this wonderful Giant City Park. Guerilla warfare—Civil War days—spread through this country. Once, so they say, a Union soldier lashed himself to a tree rising from the highest bluffs of all

and waved the Union flag for all to see as the lines of Blue fought back the guerilla wave.

A beautiful view of Giant City Park hangs in the Washington office of Senator Otis Glenn—a gift from the Illinois Chamber of Commerce.

FOUNTAIN BLUFF

This ruggedly beautiful section, a short distance west of Gorham in Jackson County, may soon become a part of a chain of parks stretching along the Mississippi River. Fountain Bluff extends seven miles in a southeasterly direction from near Gorham to near Grand Tower, comprising almost 7,000 acres of scenic upland. For a great distance along the river the bluff rises to a height of 150 to 200 feet. Several square miles of its terrain is almost isolated from the countryside by perpendicular bluffs, remarkable for their geological characteristics.



High in the cliffs of Fountain Bluff are the almost extinct Waxbills. Wild pigeons are said to be found here. Fountain Bluff is a beautiful area—abounding in scenery of the type called grand and awe-inspiring.

In the fastness of the heights nest the almost extinct Waxbill and other rare birds. These wilds have also been combed again and again for a trace of the wild pigeon. Gnarled rocks, ribbed against the elements by ribbons of lava, the float of the glacial age, invite wonder. Here Indian tribesmen more than a century ago watched the Father of Waters for the canoes of rival tribesmen and built signal fires of warning. The uplands are washed by the Mississippi on one side and afford a great amphitheatre looking down upon an Elysian plain on the other. Highway Valley Route 150, Chester to Cairo, will skirt the base of this fascinating country. Here is a picture of nature—strong, grim, destroying and great, surrounded by a flood plain filled with the beauties of Nature—with the Father of Waters rumbling and rolling past on its way to the Gulf.

TOURIST ACCOMMODATIONS

Both Murphysboro and Carbondale, in Jackson County, offer excellent facilities for the tourist. Best of all, according to those that have been there, is outdoor camping among the grim fastnesses of Giant City Park and Fountain Bluff. Further information may be obtained from the civic associations at the two cities.

This section is also a part of the Illinois peach and apple country.

WILLIAMSON COUNTY HERRIN AND MARION

In the foothills of the Illinois Ozarks, one of the wonder fruit belts of the world. At Marion the old courthouse still stands from which General John A. Logan made his famous speech which held southern Illinois to the Union. Marion is also the former home of Robert Ingersoll, world famous as orator, writer and "doubter." The county is also the heart of the

wonderful coal fields of Illinois—furnishing quality bituminous coal to the world. Williamson County and the cities—Herrin, Marion, Carterville and Johnston City—should be on your itinerary.

TOURIST ACCOMMODATIONS

In Marion is a fine amusement park with golf links, swimming pool, lake for boating and other features. The country club with cottages, lake and other attractions, is just three miles away. A beautiful park at the city's water works reservoir is convenient. Make this, or other Williamson County cities, your headquarters as you go through one of the richest coal belts of the world.

FRANKLIN COUNTY

BENTON

Benton, the county seat city, is an excellent starting point through this section rich in coal and mineral deposits. Benton provides excellent tourist accommodations, is reached by good roads and may be used as a vantage point for short trips into the southern part of "Egypt."



A familiar scene in Williamson, Franklin and other counties in this section. Some of the richest coal veins in the world are in this section.

WEST FRANKFORT

In Franklin County, on State Route No. 37. A city of nearly 10,000 inhabitants. In addition to being an interesting industrial center—and in the heart of the coal region—it offers excellent facilities for recreation. A country club and golf course of more than 100 acres is included in these facilities along with a large lake suitable for swimming and good fishing and equipped with a new bath house and club house valued at \$30,000. The mining payroll here runs close to three-quarters of a million dollars, according to reports.

PERRY COUNTY

Pinckneyville and DuQuoin are interesting cities in this southern Illinois County. Both are hospitable cities, with excellent tourist accommodations.

OLD KASKASKIA

A trip through the part of the state where Illinois history had its inception in the middle of the seventeenth century may soon be pleasantly accomplished, when Route 150, extending along the Mississippi river from Cairo to Chester, is completed.

Of outstanding interest is the site of Old Kaskaskia, west of Chester. The first capital of Illinois, seat of French, British, territorial and state government respectively, it is now claimed by the Mississippi, and only a rank growth of willows, reeds and underbrush marks the site. The homes of those whose names were outstanding in the early history of the state once located here the tavern of Colonel Sweet and the mansions of the Bonds, the Edgars and the Morrisons, have been lost. Only the home of Pierre Menard, first lieutenant governor of Illinois, remains.

Built in 1802 at the foot of the bluffs on the east side of the Kaskaskia river, yet on high ground, it still stands practically unchanged. It was also the home of the last surviving child of Pierre Menard, Edmond, who served in the Illinois legislature 1862-1864, and who died in the old home in 1884. By act of the 55th general assembly the state acquired the Pierre Menard home and the work of remodeling the interior, so as to preserve it, is now going forward.



GEN. JOHN A. LOGAN

When the river encroached upon Kaskaskia, the state purchased 20 acres across the river on Garrison Hill, north of Chester, and removed there the remains of those interred in the old town. Over the new graves a handsome monument was erected bearing the inscription:

Those who sleep here were first buried in Kaskaskia and afterward removed to this cemetery. They were the early pioneers of the Mississippi Valley. They planned free institutions in the wilderness and were the pioneers of a great commonwealth. In memory of their sacrifice, Illinois gratefully erects this monument, 1892.

The site of Fort Gage—later Fort Kaskaskia—is now included in Garrison Hill State park.

The route runs close to the river from Chester to Rockwood, which was formerly the old village of Liberty, a flourishing river town during the Civil War,


from which the Mississippi has since receded, leaving it an inland town. Here is located an Indian cemetery, no doubt the resting place of a tribe of Illini. These



This beautiful memorial to General John A. Logan and his wife, Mary S. C. Logan was made possible by the passage of a bill introduced in the Fifty-fifth General Assembly by Representative Jos. H. Davis, appropriating \$15,000 for the purpose. The monument occupies a plot of ground 100 feet square on the campus of the Murphysboro Township High School. The figure of General Logan on his horse is of Italian bronze, while the monument proper is of white marble. Unveiled May 26, 1930.

graves testify to the advancement of their builders, as they resemble our own rather than those of less advanced Indian tribes, who piled the bodies atop the ground and covered them with mounds. At Grimeby is a huge Indian mound at the mouth of Austin Hollow, less than 100 feet from the survey of Route 150.

Here also about a half mile southeast of the Indian burial ground is Footprint Rock, a sandstone block some dozen feet long by nine feet wide which contains eight or ten footprints of human feet; there is also the imprint of a large three-toed fowl. The rock is apparently a fragment broken from a parent ledge, although there is now no such ledge in the immediate vicinity.



Anthony Hall, Southern Illinois State Normal University, Carbondale. Two handsome new buildings have been added to this fine old school during the past two years—a gymnasium costing \$170,000, and a \$225,000 Chemical and Manual Arts building. The school's affairs are efficiently administered by Dr. H. W. Shryock, president.

Proceeding southward on Route 150 to within 60 miles of Cairo we reach Fountain Bluff, first named Cape St. Antoinette by Father St. Cosme in 1698. An hour's climb rewards one with a view of many historic places. Down the Mississippi, which seems scarcely a stone's throw, is the far famed Rock of the Cross, first visited by Marquette in 1673, the smallest national park in the United States. On the bottom land at the foot of the bluff is the site of the homestead of Governor Joseph Duncan, fifth governor of Illinois, while across the valley on the north slope of what the early settlers called the ridge, is the site of Old Brownsville, Jackson county's first seat and one of the oldest towns in Illinois. It had as its residents such historic names as Joseph Duncan, A. M. Jenkins, Conrad Will, and Sydney Breese. Nothing is left of it, however, but the foundations of many of its buildings and the cemetery on the adjacent hill where rest many of these pioneers.

Fountain Bluff is a tract of some 3100 acres adapted to being made into a place of extraordinary beauty at little expense.

OLD STONE FORT

In Jackson county, also a half mile northeast of the present town of Makanda is the famous "Old Stone Fort"—now the crumbling debris of a gray sandstone wall, which apparently surrounded an enclosure about 300 by 40 feet. The supposition is that it was a fortress built by the earliest white settlers against Indian raids, topping a bluff, as it does, that recedes sharply on three sides, making it practically unscalable from those directions.

Popular legend entertains two suppositions in regard to the builders of this fortress: The most plausible conjecture is that it was a sub-trading or fur station of the Linguëste Mercantile company at old St. Louis.

The Linguete company was founded in 1750. It is a well known fact that the French had fur buying stations throughout this region from 1700 to 1763, when the country was taken over by the British.

Another conjecture is that when the Kentuckians or Americans came into possession of the territory south of the Ohio river, and were looking with hungry eyes at the Illinois country then under the British flag, a new and secret route was adopted by George Rogers Clark and his band from the Ohio river at Fort Massac near the present city of Metropolis to Kaskaskia. In this case the old fort served as a stepping stone to the acquisition of the vast empire known as the Illinois territory.

DEVIL'S BAKE OVEN

A hundred paces downstream from the Central Illinois Public Service station at Grand Tower in the southwest corner of Jackson County is a landmark known as the Devil's Bake Oven. At an early day this Bake Oven became the refuge of a band of river pirates and horse thieves. In 1803 Col. Zebulon Davis, uncle of Jefferson Davis, was sent with a squadron of cavalry to rout them, a task he effectually accomplished. It is a wild and picturesque spot.



Makanda Hill between Jackson and Union Counties. The great paved highway system of Illinois shoots through this most picturesque section.

SECTION 3

Counties and County Seat Towns

Edwards County—Albion	Saline County—Harrisburg
Gallatin County—Shawneetown	Wabash County—Mt. Carmel
Hamilton County—McLeansboro	Wayne County—Fairfield
White County—Carmi	

This section of Illinois bordered on one side by the Ohio River from Wabash to Gallatin Counties and on the other by a section which includes some of the rich coal fields of the State. Along the Ohio River and Wabash River, particularly, the scenic view and historical background invite the close inspection of the tourist. Much of the earliest history of Illinois is the heritage of this section. We have endeavored to uncover some of it here.

WABASH COUNTY

Mt. Carmel is the county seat of this county which borders along the picturesque Wabash River. It is on State Route No. 1 and on the borderland of "Egypt." Its scenic charms come chiefly from the swinging Wabash River which flows past the city. It was first settled by a white person in 1800 and the first American settlement was made in 1802 which was later removed to the more secure interior of old Fort Compton, sufficient in size to accommodate one hundred families. Nearby is McCleary Bluff, a monument on this site calling attention to the fact that John McCleary located there in 1817.

Almost every bluff, knoll or heights above water on the Wabash River, within Wabash County, has been the site of an Indian village and there are more than 100 Indian mounds, mostly scattered along the river. The Piankishaws, a tribe of the Algonquin family, originally a part of the Miamis, occupied the banks of the Wabash. Powhattan is another Indian village,



The Wabash River winds its way peacefully near the city of Mt. Carmel. Mt. Carmel in Wabash County is in the midst of one of the most scenic sections in the State. It is also the center of the interesting mussel shell industry.

formerly located at Grand Rapids Dam, and a picturesque spot worth visiting. Lancaster is located on an Indian trail that crosses the southern part of the county, east and west.

Fort Compton, Greathouse Fort, Fort Wood, Fort Barney, and Fort Higgins and other strongholds mark sites of Indian massacres.

With all this rich Indian background, Mt. Carmel is also an interesting and beautiful city to visit. For instance, it is the home of Illinois' mussel shell industry. Scenic effects provided by the Wabash River are worth visiting. The lover of Indian and early settler history will enjoy his stay at Mt. Carmel and his resultant forays into the former land of the redskin.

TOURIST ACCOMMODATIONS

Hotel facilities. Tourist camp. Further information from Mt. Carmel Chamber of Commerce. On the banks of the Wabash, with unequaled camping facilities

for tourists at the Grand Rapids Dam. New tourist hotel, modern, equipped with dancing pavilion and good music at all times. Maple grove with unlimited camping capacity, equipped with ovens, electric lights, etc., golf course, plenty of fishing, boating and bathing.

GALLATIN COUNTY NEW HAVEN

This section of Illinois, and particularly this city, offers unlimited interest to the genuine tourist, interested in scenery and historical lore. New Haven is off the beaten track with dirt roads running out from State Route No. 1 at Carmi and Number 13, shooting into Shawneetown, another interesting little city.

New Haven is located on the banks of the Little Wabash River about two miles from the Big Wabash at the end of Route No. 141. It was founded by Joseph Boone, brother of Daniel Boone, in 1800 and for some time was called Boone's Fort. The old Fort Site, old Sheridan Tavern, Graddy Hotel (built in 1859) and other historical points will fascinate the traveler. Aunt



Old Sheridan Tavern—more than 100 years old—Lincoln is said to have stopped at this now historic spot at New Haven in Gallatin County.

Mary Graddy still operates the old hotel and will delight your heart with stories of the early days as well as direct you to the many spots of scenic and historical interest. New Haven and the Little Wabash provide a fine bathing beach with plenty of fishing and hunting to be had. Boating may also be enjoyed. Nearby are the largest pecan woods in the state which bear the famous Wabash paper shell pecan, known nationally. Free camping accommodations are to be had at New Haven and, according to reports, plenty of the most healthful water. An artesian salt well flowing about 40 barrels per hour is another attraction. New Haven is not on the beaten path, but it offers rich historical background and scenery that will more than reward your visit.

Enroute to New Haven about three miles out of Carmi you will encounter the R. H. Hale peach and apple orchards, one of the finest in Southern Illinois, producing 50,000 bushels annually. It is especially attractive to those interested in fruit growing.

SHAWNEETOWN


At the end of Route No. 13 located on the Ohio River in Gallatin County. One of the very earliest settlements in Illinois. A thriving village in the early days with business coming from the busy river traffic below the village. The story goes that in the 1830's Chicago, then a small village, wanted a loan and asked Shawneetown for help. State bankers in Shawneetown rode horseback, cross country, to Chicago to see what security might be offered. The loan was refused.

Shawneetown is a picturesque town. It has a southern atmosphere and seems to have long forgotten the days of past glory though soon to see an awakening on the broad river fronting its door. There is sufficient scenery along the Ohio River and back to



Picturesque Feerher Lake, three miles north of Shawneetown, in Gallatin County. This region, along the Ohio River, abounds in interesting lakes, Indian trails and historical points of interest.

the bluffs in the background to delight the traveler. There is fishing in the River. Back of the town, about two miles north, is Big Lake Hotel, set back in the woods and a favorite retreat for tourists who go off the beaten path. The Hotel is open from May 15th to October 1st. With it as your headquarters a wealth of



An Indian mound just north of Shawneetown. There are many more like them in the tier of counties lying along the Wabash and Ohio Rivers.

possibilities in the way of short jaunts through Gallatin County opens up before you. Round Pond, four miles north of Shawneetown, has a good bathing beach while Feeher Lake, three miles north of the city, is as picturesque and oddly beautiful a spot as you will want to see.

Shawneetown is also rich in Indian lore. A sight worth seeing is the Indian Mound four miles north of the town. The tomb of Senator John McLean, for whom McLean County was named, is in the Shawneetown Cemetery. This same Cemetery, Westwood, contains the graves of many eminent Illinoisans.

TOURIST ACCOMMODATIONS

Riverside Park, in Shawneetown, provides camping facilities. Hotel accommodations may be found in the town. Gallatin County is rich in scenic beauty and history. You will find it a delightful excursion from the beaten path.

SECTION 4

Counties and County Seat Towns

Bond County—Greenville

Marion County—Salem

Jefferson County—Mt. Vernon

Fayette County—Vandalia

Clinton County—Carlyle

Washington County—Nashville

VANDALIA

In Fayette County, at junction of U. S. Highway No. 40 (National Old Trails Road) and No. 51, these roads traversing the state from east and west and north and south respectively. From Chicago, 246 miles; Cairo, 155 miles; East St. Louis, 71 miles; and Terre Haute, 100 miles.

Vandalia is the Old State Capital of Illinois—1819-1839. It is rich in tradition and important from an



The Old Capitol at Vandalia. Built in 1836. Acquired by the State in 1919 to be preserved as a memorial and state park. The beautiful monument, "Madonna of the Trail," stands in the foreground.

historical standpoint. In Vandalia Abraham Lincoln and Stephen Douglas, James Shields and others helped to form laws that have become national in scope. In the Old Capitol Building the second governor, Edward Coles, snatched the young state from slave power and dedicated it to freedom. In this legislative hall in 1832 Chicago was granted its first village charter.

The present building—now standing, was built in 1836. In this building for the first time, Lincoln met Stephen A. Douglas. The Old Capitol Building and grounds were acquired by the State in 1919 to be preserved as a memorial and state park.

On the grounds is a MONUMENT TO PIONEER MOTHERS, a gift of the Daughters of the American Revolution dedicated in 1928. It is known as the "Madonna of the Trail," and is eighteen feet high, weighing seventeen tons.

Just north of the Old Capitol Building is the OLDEST PRESBYTERIAN CHURCH IN THE STATE, with its moss-covered walls sheltering the first bell that ever called a Protestant congregation together in Illinois.

VANDALIA CEMETERY

A monument marks the grave of Colonel Lucien Greathouse who enlisted as a private in the Civil War, fought bravely and was eventually killed with the flag of his regiment and country in his hand. General Logan said of him, "The bravest man in the army of the Tennessee."

In South Hill Cemetery is a plot of ground set aside and marking the graves of seven members of the legislature whose death occurred during the time that Vandalia was the State Capital.

COLLECTION OF LINCOLNIANA

At Vandalia Public Library. Contains not only 106 volumes, several pictures and photographs but a copy of the famous Lincoln Mask.

DEERLICK SPRINGS


About a mile and a half northeast of town at the foot of a hill in the Kaskaskia river bottoms. A favorite retreat of Lincoln when he was at Vandalia attending sessions of the Legislature. A large spring here was a favorite drinking place for deer in the early days.

ILLINOIS STATE PENAL FARM

Includes 1,200 acres just north of Vandalia. New and modern buildings are now being erected and the grounds beautified.

TOURIST ACCOMMODATIONS

Excellent hotel facilities. Municipal Tourist Camp, also three fine tourist camps with cottages. Garage facilities in city. Hotels maintain bureaus of information.



Home of the late William Jennings Bryan at Salem. Trees surrounding this house were hewed by Mr. Bryan's father in 1852.

SALEM

Seventy miles from St. Louis and 258 miles from Chicago on State Route No. 12. County seat of Marion County. Birthplace of William Jennings Bryan with the residence in which he was born still standing. Visited by thousands of people annually. Bryan Memorial Park marks the site. The timbers in the Bryan birthplace were hewn by the father of the Great Commoner in 1852. The residence also contains an interesting museum in connection with the life and works of the Great Commoner. The Bryan-Bennett library is also an attraction.

TOURIST ACCOMMODATIONS

Excellent hotels, camps. Further information from Salem Chamber of Commerce. Fishing, boating, and golf at Rainey's Lake. Camp Joy is on Route No. 12. Near Salem is also a fine reservoir affording good fishing and boating.

GREENVILLE

County seat of Bond County. On U. S. Route No. 40 (Old National Trail.) Offers all tourist accommodations. Greenville is bisected by U. S. Route No. 40 and the Black Diamond Trail which extends from Southern Illinois north to Springfield. Also the western terminus of the Greenville-Alton Road. (State Route No. 160.)

The story of Greenville dates back to 1815 when milk sickness drove settlers from Madison County eastward to settle at Greenville which, one hundred years later, became the home of the Pet Milk industry.

The invention of many secret devices for various lodges dates back to Greenville and a factory there today furnishes lodge paraphernalia, uniforms, etc., to all parts of the United States and foreign countries.

GREENVILLE COLLEGE

Only college of Free Methodist denomination in the United States. Was once Almira College, a Baptist

institution, established in the 50's and the original building is still in use as the administration building.

HILLS FORT AND COX'S MONUMENT

Points made famous by battles of early settlers with the Indians. Both points have been marked for posterity and are worth visiting. Also in the courthouse square is a monument to the men who fought and paid the supreme sacrifice for the Union and tablets placed on the walls of the courthouse bear the names of soldiers of the War of 1812 and of the American Revolution, buried in Bond County.

Greenville was also the site of a speech by Lincoln, September 13, 1858, and one by Douglas August 4, 1858.

One of the oldest newspapers in the State still operating is the Greenville Advocate, established in 1858.

CENTRALIA

In Marion County. On Route No. 2. In the center of one of the principal fruit growing districts in America. Thousands of acres of fine, slightly rolling land, covered with peach, apple and pear orchards creating a fascinating picture. About the middle of April, when the orchards are in bloom, these fruit trees are an attraction for hundreds of visitors.

LAKE CENTRALIA

About eight miles east of Centralia. One of the largest artificial lakes in the State. Boating and bathing. Good bass and pan fish are also abundant.

FAIRVIEW PARK

Forty acres, landscaped replete with spacious drives, swimming pool, playgrounds and a stand of magnificent virgin timber. A diversified playground for the enjoyment of all comers.



Scene taken in the beautiful park at Mt Vernon. Within the park is a virgin forest of great trees, preserved and cared for so that they stand today much as they stood a century ago.

CROOKED CREEK

One and one-half miles east of Route No. 2, just north of Centralia. Centralia's fine municipal beach along a large artificial lake. Excellent bathing facilities.

POSEY HOLLOW

At Central City, adjoining Centralia on the north, a large acreage devoted to raising flowers commercially. At Alma, on Route No. 142, besides large fruit orchards, is a 35-acre field of Jonquils, a rare sight when in bloom in the spring.

TOURIST ACCOMMODATIONS

Excellent hotels in Centralia. Also tourist camp on Route No. 2 along Crooked Creek and at junctions of Route No. 12 and 2 in Sandoval Park. Two miles

east of Centralia is Meadow Woods Country Club, nine sporty holes with elevated bent grass greens. Open at nominal greens fee. For other information address Centralia Chamber of Commerce.

MT. VERNON

In Jefferson County. This section contains many miles of state highway road winding through beautiful hilly country, most of it wooded. All highways of the county lead to Mt. Vernon, the historic old county seat, where there is a blending of the old time southern county seat town and the modern industrial city.

Mt. Vernon is one of the older cities of the State and most interesting to visit. Chief scenic attractions include a beautiful park, the greater part of which is a virgin forest, the great trees being preserved and cared for so that they stand today much as they stood a century ago. Through the park are excellent driveways and a large tourist camp. Boating and bathing also available.

Most interesting of the buildings from a historic standpoint is the old supreme court building now used as a seat for the appellate court. This massive old building in which Abraham Lincoln pleaded an occasional case before the Supreme Court, is nearly one hundred years old. It is a most interesting example of an architecture of a bygone day.

To the visitors Mt. Vernon offers hotel accommodations of the highest class, a splendid golf course open to visitors, tourist camp grounds, etc. Further information may be obtained from the Mt. Vernon Chamber of Commerce.

SECTION 5

Counties and County Seat Towns


Calhoun County—Hardin	Jersey County—Jerseyville
Madison County—Edwardsville	St. Clair County—Belleville
Monroe County—Waterloo	

MADISON COUNTY

Of main interest to the tourist who travels to Madison County, which borders on the Mississippi River near St. Louis, is the beautiful country centering around Alton and Upper Alton. The broad Mississippi flows from the west to the east on a great bend where it digresses from the north-south course. Ridges and valleys spread out from the great bluffs looking over the river with hills here and there rising like castles into the air.

THE PIASA

At the extreme west end of Alton, bluffs rise abruptly from near the water's edge to a height of



Scene at Monticello Seminary for girls at Godfrey. Founded in 1835. Students from all over the United States and a number of foreign countries are enrolled here. Miss Harriett Congdon is president.



One of the ten modern buildings of Western Military Academy, Alton. This school for boys was founded in 1879. It is located in a beautiful park of fifty acres. Col. George D. Eaton is president.


200 feet. There is the beautiful valley, the Piasa, a memory of the Indian legend of the Piasa bird which Pere Marquette found when he came here. An Indian painting of the famous "Piasa bird" has long since been blasted away.

Lovers Leap—a great stone overhanging the bluff at the foot of Prospect Street—is another point of interest to the tourist.

Other interesting historical points of interest in Alton include the site of the first State prison, erected in 1827; Spark's Mill, the Lincoln Hotel, formerly Lincoln's headquarters at the time of the Lincoln-Douglas debate; Lovejoy Monument; Vaughn Cemetery, one mile east of East Alton, where victims of Wood River massacre were buried; site of camp of Lewis and Clark exploring expedition at the mouth of Wood River; Stone building where first anti-slavery society was or-

ganized; Monticello Seminary, founded in 1835, and many other historical spots.

Alton is a thriving city which, in addition to providing much of beauty and historical interest to the



View of campus of Shurtleff College, Alton, showing Loomis Hall in its 103rd anniversary, which has had uninterrupted and continuous existence in its present location for almost a century. George M. Potter, A. M., L.L. D., has been president of the college since 1912.

tourist offers excellent hotel and camp accommodations.

JERSEY COUNTY

One of the most noted beauty spots in Illinois—a section comprising the bluffs in the southwestern part of Jersey County and bordering on the Mississippi River and town of Elsah. Route 3 out of Jerseyville and south to a few miles below McClusky and left into Grafton. Beginning here the journey will be fascinating to every lover of nature. Route 3, north from Alton can also be used.

NOTCH CLIFFE

The center of attraction, an estate of 1200 acres situated on the top of a high bluff just east of Elsah. Rises 300 feet above the river level and commands a charming and extensive prospect of romantic scenery



Notch Cliffe, rising 300 feet above the broad expanse of the Mississippi and commanding a charming and extensive view. Three great rivers may be seen from this spot.

From Notch Cliffe can be seen the great Mississippi, the pouring floods of the Missouri and the picturesque Illinois—three great rivers within one gigantic picture.

One mile from Notch Cliffe is the celebrated Piasa Chautauqua, a well known summer resort. There the grandeur of the scenery surpasses that of the Palisades on the Hudson. Further down the river on this same range was formerly the painting of the great Piasa Bird—mentioned in connection with Alton. Along Notch Cliffe are thousands of trees and plants including many curious specimens from China and Japan. This section is famed far and wide, offers accommodations, and, with the mighty majesty of the three great



Illinois River near Grafton

ivers, the glorious beauty of the Palisades and the romantic legends that surround the territory, the tourist will—in Illinois—view scenery unsurpassed in the entire world.

ST. CLAIR COUNTY


Belleville, a busy industrial city, is the county seat of St. Clair County, a few miles out of East St. Louis on Route 13.

SCOTT FIELD

Just out of Belleville. A giant aircraft camp, government operated, and alive with aircraft. Scott Field, comprising many acres of ground, should be on the itinerary of every tourist.

CAHOKIA INDIAN MOUNDS

Six miles from the Mississippi River and directly east of St. Louis on Route 11. This gigantic monument of the Mound Builders is one of the most fascinating and awe-inspiring in the United States. The greatest of the Cahokia Mounds, "Monks Mound," is in the form of a truncated pyramid 700x1000 feet at its base. There are over sixty of the mounds. A climb to the top of any of them affords a fascinating picture of the surrounding country—undulating prairie, sturdy clumps of trees, flowers in abundance. A relic house at Cahokia Mounds



The largest group of Indian Mounds in North America is to be found just a few miles from East St. Louis. The Cahokia Indian Mounds are the journey's end for thousands of tourists annually.




The historical old Jarrot mansion at Cahokia. It was the first brick house in the Middle West. Only one of many points of interest in and around East St. Louis—also a noted industrial section of Illinois.

park has recently been constructed and is open to the public. Over 3000 lineal feet of floor space have been provided for the display of relics, etc. The Cahokia Mounds are one of the many noteworthy treats of the State and of the United States. They comprise a marvelous monument to the works and traditions of a forgotten race.

SITE OF CAHOKIA COURT HOUSE

The old St. Clair County courthouse now rests in one of Chicago's parks but its history is a part of the rich historical lore of St. Clair County. It rested on a spot where some of the earliest and most stirring scenes of the white man's government were enacted. The story of Cahokia is one of the most thrilling in the entire history of Illinois.



Chain of Rocks Bridge, St. Louis. This Bridge is 5,350 feet in length and was opened to traffic June 20, 1929. It is situated near the northern limits of St. Louis, near the municipal waterworks. The bridge cares for traffic on Illinois Highways No. 3 and 4, and United States Highway No. 66. It is a toll bridge of steel construction, concrete pavement, and was built at a cost of \$2,400,000.

TOURIST ACCOMMODATIONS

In both Belleville and East St. Louis there are ample hotel and tourist camp accommodations. Spacious parks, golf links, boating and bathing will be found in abundance. Both are thriving industrial and commercial centers—with St. Louis just across the river over Eads Bridge as an added attraction in this section

SECTION 6

Counties and County Seat Towns

Coles County—Charleston
 Cumberland County—Toledo
 Jasper County—Newton
 Clay County—Louisville

Clark County—Marshall
 Effingham County—Effingham
 Crawford County—Robinson
 Richland County—Olney
 Lawrence County—Lawrenceville

(In the Southeast Central part of Illinois)

A paved trail extending nearly 300 miles, with side trips, leads motorists through the majority of these counties. It provides enjoyable motoring and allows visits to interesting, educational, recreational, historical and scenic locations. The Twin Lakes Park at Paris, Rock Park on the Embarras River, the graves of Thomas and Sarah Bush Lincoln, Gordon churchyard, Paradise Lake, Orndorff Park and the county seat cities provide an interesting picture. Industrially, many of Illinois' oil wells are in this section, particularly around Lawrenceville.

CHARLESTON

County seat of Coles County on State Route No. 16.




Fascinating Rock Park, a few miles from Charleston, one of the favorite playgrounds of Illinois. Facilities for boating, bathing and fishing are plentiful.



Winter scene at Eastern Illinois State Teachers College, Charleston. View of Administration Building. Dr. Livingston C. Lord has been its president for many years and has made of this school one of the outstanding teachers colleges of the country. A new Practical Arts building costing \$170,000, was completed in 1929.

ROCK PARK

Two miles east of Charleston, a pleasant recreational, scenic spot along the course of the Embarras River. To the right a 60 to 100 foot sheer stone, heavily timbered cliff runs lengthwise through the parkland. To the left the interesting and beautiful River itself. In between the two views are several acres of level land given over to general recreation and all accommodations for the enjoyment of tourists, including boating, bathing, refreshment stands, etc. Nearby is "Pirates Cave," a shallow cleft in the great rock-walled cliff. There is an abundance of steep, narrow, heavily wooded ravines that add to the charm of the spot. It is a place well worth the time required to visit.



Monument marking the graves of Thomas and Sarah Bush Lincoln, father and step-mother of the martyred president. "Their humble but worthy home gave to the world Abraham Lincoln," reads the inscription. Located at Shiloh Cemetery near Charleston.

SCAMMERANG AND RIVERSIDE PARKS

North and south of the city, affording pleasant recreational possibilities as the Embarras River cuts through the rugged country.

SHILOH CEMETERY

In Coles County. The fourth Lincoln-Douglas debate took place at the Coles County Fair Grounds. A monument marks the spot. Shiloh Cemetery, nine

miles south of Charleston, is the burial place of Thomas Lincoln and Sarah Bush Lincoln. Lincoln Memorial Park, the site of the old Thomas Lincoln cabin, is a place worthy of inspection.

EASTERN ILLINOIS STATE TEACHERS COLLEGE

In southern part of city. Picturesque campus. Interesting buildings.

TOURIST ACCOMMODATIONS

Hotels, camping grounds. Further information from the Charleston Chamber of Commerce.

MATTOON

In Coles County, on Route 25 going north and south and No. 16 running east and west. Coles County, and particularly the section just south of Mattoon, was the early home of Abraham Lincoln.

MATTOON AND LINCOLN

To make the Lincoln trip, go out of Mattoon on Route 25 to a point two miles south of Mattoon. Turn



Beautiful Paradise Lake at Mattoon. A charming lake that provides plenty of boating and bathing. Stocked annually with game fish. Summer cottages line the shores of the lake. A tourist camp and park is just across the highway.

east and follow main highway in a south and east direction through the village of Lerna. Trail to be known as National Lincoln Memorial trail.

Interesting points include first cabins built by Thomas Lincoln and Sarah Bush Lincoln. Sites of these cabins are in Buck Grove, about five miles southeast of Mattoon. At Lerna, Thomas Lincoln lived from 1834 to 1837; the Moore house in Farmington is where Lincoln visited his stepmother in 1861. Two miles southeast of Farmington is where Lincoln's parents resided at the time of their death and where a state park is to be created soon. Farmington is twelve miles southeast of Mattoon.

PARADISE LAKE

Built more than twenty years ago and annually stocked with game fish. Bass are reported plentiful. Lake shore is dotted with delightful summer cottages which may be rented from the Mattoon Association of Commerce. Across the other side of the highway running past beautiful Paradise Lake with its boating, bathing and fishing, is a splendid amusement park with accommodations for tourists.

MATTOON FISH HATCHERY

Covers seven acres. Distributes fish over a wide territory. Located five miles southwest of Mattoon.

TOURIST ACCOMMODATIONS

Hotel facilities in Mattoon are good. Camp facilities near Paradise Lake. Further information from the Mattoon Association of Commerce.

EFFINGHAM

At the junction point of State Highway 25 running north and south and of State Highway 11 running east and west. In Effingham County.

LAKE KANARGA

An artificial body of water, built so long ago that

it assumes a very natural setting in the south part of a section below Effingham. Covers twenty acres and is fed by spring water.

LITTLE WABASH RIVER

The winding valley of this ribbon-like stream is only about half a mile wide. Back from the valley bluffs rise up occasionally reaching a point thirty and forty feet high and providing a picturesque background. Prairie, woodlands, small lakes, springs, flowers and wooded ravines are in this section which may some day be a part of the Illinois State Park system.

TOURIST ACCOMMODATIONS

Hotel facilities in Effingham. Further information from Effingham Chamber of Commerce.

LAWRENCEVILLE

The oil wells are among the chief points of interest in this section. They dot the landscape in surprising number and form the chief oil producing section of the State. Lawrenceville is an enterprising city with plentiful accommodations for tourists—hotel and camp.

SECTION 7

Counties and County Seat Towns

Morgan County—Jacksonville Sangamon County—Springfield
 Greene County—Carrollton Macoupin County—Carlinville
 Montgomery County—Hillsboro

SANGAMON COUNTY

Springfield, county seat of Sangamon County and Capital of the State of Illinois. A busy city, beautiful with the memories of Abraham Lincoln, interesting with its annual State Fair, inspiring with its many State buildings, residential homes and its parks and playgrounds. The city is on Route No. 24 running



The Illinois State Capitol is the central building in the State Capitol Group, extending for more than three blocks along beautiful tree shaded Second street, Springfield. The capitol was started in 1867 with a constitutional limitation upon its cost at \$3,500,000. In 1884 the people approved an additional one million, making it cost \$4,500,000. But the building was not complete in 1888, when it was declared finished, twenty-one years after work was begun on it. Thousands of dollars have been spent since that time in fitting up the interior, unfinished when it was dedicated. What is now the first floor was the basement in the original plans and was not finished for public business until many years later. The two top floors of the Mansard sections at each end of the building were not put into condition for occupancy until 1915 and 1916.

north and south and on Route No. 10, east and west. The Springfield Chamber of Commerce has marked all spots of Lincoln interest.

SPRINGFIELD AND LINCOLN


In 1837 Abraham Lincoln took up his residence at Springfield. As a Springfield citizen he rose to leader-



Lincoln's Home, Springfield

ship in his profession and later became the first Republican President of the United States. Known as the "Inspiring City," Springfield is the home and shrine of Abraham Lincoln and the goal of thousands of tourists annually. The State Capitol Building, the Governor's Mansion, the Supreme Court Building, the Old State Capitol Building and other buildings will interest the tourist but, first of all, he will be interested in Lincoln.


There are three specific points of interest in and around Springfield that invite inspection by thousands every year. One is the Lincoln Monument (See page 4) together with its Memorial Hall, another is Old Salem (mentioned in Section 25 of this booklet) and a third is the Lincoln Homestead. The monument and the homestead are within the city limits of Springfield. The




Executive Mansion. Home of Governor Louis L. Emmerson,
Springfield

tomb, in Springfield, is in Oak Ridge Cemetery. The inspiring monument is of brick and granite and contains also the crypts in which lie the bodies of Mrs. Lincoln and two sons. It formerly contained Memorial Hall filled with interesting Lincoln relics, including his surveying instruments, fixtures for his home, letters, etc. One of the best known and most visited points in the United States. The monument has lately been rebuilt.

The Lincoln Homestead, at Eighth and Jackson Streets, was the only residence ever owned by Lincoln. He lived there for seventeen years. A noteworthy feature of construction is the use of walnut and strict economy in the use of iron—wooden pegs being used wherever practicable. Many Lincoln possessions are in the home including a clock that belonged to Lincoln before his marriage; Mr. Lincoln's favorite chair, his



The State's center in Springfield includes the Supreme Court Building, under the jurisdiction of the Supreme Court itself. It houses this court, the Appellate Court of the Third District, the law library, the clerk's offices and the department of the Attorney General. All the records of the court are classified, filed and indexed in complete fireproof vaults in the basement.



Cathedral of the Immaculate Conception, Springfield

writing desk and many other intimate possessions.

The delightful journey to Old Salem, where many of the houses in the old log cabin are being restored, is again mentioned here in connection with Springfield.

ILLINOIS STATE FAIR

Held annually on the beautiful State Fair grounds




Entrance to Illinois State Fair grounds, Springfield. The Illinois State Fair ranks among the first in the United States. This year's event will be held August 16-23. Livestock premiums will aggregate over \$150,000.


just outside the city. The Fair is an attraction for tourists from all parts of the United States—and displays a marvelous section of the diversified wealth of the State.

TOURIST ACCOMMODATIONS

The attractive beauty of Springfield makes an appeal to the out-of-town guest. Golf, tennis, horseback riding, swimming and theaters are available. To visit the historical features connected with Abraham Lin-



The impressive castle-like State Arsenal and Armory, opposite the State Capitol. Scene of many impressive state and military ceremonies, colorful social events and huge conventions. The inaugural ceremonies of Governor Louis L. Emmerson were held in this building.



The Centennial building, erected to commemorate the 100th anniversary of the statehood of Illinois, is often described as one of the most beautiful structures in the state. The annex to the Centennial building, for which the last legislature appropriated \$700,000, is now under construction and will be ready for occupancy January 1, 1931. It extends for 210 feet south of the main structure and is constructed of the same stone as the Centennial building to which it will join. It will be similar in design, except that it will have no ornamental columns, and will be of the same height but will have six floors whereas the main building has but four. The annex building will be an office building exclusively in contract with the Centennial building, which is devoted largely to museums, libraries and memorials.

coln's life offers a pleasant retreat. The Illini Country Club and other golf courses provide fascinating sport. The municipal swimming pool is one of the boasts of



First Presbyterian Church, Springfield. In this church is the pew which was occupied by Abraham Lincoln and his family from 1852 to 1861. It has been preserved throughout the years and occupies a place of honor in the present building.

the city. Hotels and parks provide ample tourists accommodations. For further information address the Springfield Chamber of Commerce.




Historic interest is combined with modern beauty in the Central Illinois Public Service Company's office building. In its shadow dreams the old Capitol of Illinois where lay in state the mortal remains of Abraham Lincoln when they were sent from Washington after his assassination. The north portion of the new Public Service Building occupies the site of Cook's Hall where Lincoln attended the theatre.

MORGAN COUNTY


Jacksonville is the county seat of Morgan County, located on Route No. 3, running north and south and Route No. 10, running east and west. One of the oldest cities of Illinois—an important village when Chicago was only a trading post.

ILLINOIS COLLEGE

Founded in 1829—one hundred years ago—with the Reverend Edward Beecher, brother of Henry Ward



Soldiers and Sailors Memorial Swimming Pool, Springfield, Illinois. 2500 people have used this beautiful pool in one day. This is one of the most modern and best equipped pools in the United States. The water is changed by the filter process every four hours.



Beautiful new \$200,000 Tanner Memorial Library and Administration Building of Illinois College, Jacksonville, the first college in Illinois to graduate a collegiate class. Located on main campus. Illinois College is a co-educational school.

Beecher, as the first president. William Jennings Bryan was an Illinois College graduate. The campus, the buildings and the history of this old, old college will delight the visitor to Illinois and Jacksonville.

HISTORICAL JACKSONVILLE

The "Underground Railway" had a station at Jacksonville during Civil War days. In 1834 Stephen A. Douglas located in Jacksonville and from here went to the State Legislature in 1838. In an old home, built in the late 30's by Governor Joseph Duncan, Abraham Lincoln, Martin Van Buren, Daniel Webster, Stephen A. Douglas and other men of national reputation were entertained. The historic home still stands—the outside weather boards of solid black walnut well withstanding the ravages of time. On West College Ave-



Central Park in Jacksonville, "the Elm Shaded City." Named in honor of Andrew Jackson, Jacksonville was one of the earliest cities founded in the state and was the home of three Illinois governors.

nue is the site of the old home of William Jennings Bryan marked by a large granite boulder.

NICHOLS PARK

A feature scenic spot of the city, one of Illinois finest playgrounds and well capable of entertaining the most eager out-of-doors enthusiast. Nichols Park is a lovely spot with lakes, golf links, swimming pool, flower gardens and a beautiful grove of trees; boating, bathing and other recreational facilities are available.

Other interesting points in Jacksonville include CENTRAL PARK, MacMURRAY COLLEGE, JACKSONVILLE STATE HOSPITAL, ILLINOIS STATE INSTITUTION FOR THE BLIND, ILLINOIS STATE SCHOOL FOR THE DEAF, ILLINOIS COLLEGE AND ROUTT COLLEGE, and the beautiful residential district.

TOURIST ACCOMMODATIONS

Excellent hotels, tourist camps, garages, etc. For further information address the Jacksonville Chamber of Commerce.

Visit the historical points of interest in Jacksonville, enjoy the parks and playgrounds and then motor out on the old State Road up to Naples, Meredosia and



The new dining hall at MacMurray College, Jacksonville, dedicated May 3, 1930. MacMurray College is recognized as one of the outstanding colleges for women in the United States. Dr. C. P. McClelland, one of the country's leading educators, is president.

the beautiful Illinois River country. The drive is one of the most picturesque in the State.

GREENE COUNTY


Carrollton is the county seat of Greene County on Route No. 3, running north and south and on Route No. 108 running east and west. It is an old town, settled first in 1818. Hotel facilities and tourist accommodations are available.

MACOUPIN COUNTY

Carlinville is an interesting town, county seat of Macoupin County on Route No. 4. It is picturesquely located with Macoupin Creek flowing through the region on its way to the Illinois River.

COURT HOUSE

The Macoupin County Court House cost \$1,300,000 and was the subject of much trouble, prosecutions and



Macoupin County Court House, Carlinville, built in 1867 at a cost of \$1,300,000. Decorations and ornamentations are very elaborate. Of special interest is the ornately carved judge's chair said to have cost \$700.

indictments because of its unusual cost. The court house, costing so much money back in 1867, is ornate and well worth visiting. This relic of spending orgy has great sandstone columns, old fashioned mural decorations, worn tiles, scrollwork and ornamentation in abundance. Doors are massive affairs and each chandelier in the court house cost a large sum of money. The glass in the windows would look correct in a cathedral. A hand carved chair, that no judge has been bold enough to sit in because of its unusual ornamentation, should be seen. It is hand carved and is of thronlike structure, incrusted with gargoyles, lions' heads and symbolic figures. Its high perpendicular back and bulbous legs with claw feet and to its unusualness. The chair, it is estimated, cost \$700.00.


BLACKBURN COLLEGE

An unusual school known as a "100 per cent self-help school." Every student is employed, working for pay. The student must be minus his riches before he can start into the school. Nearly 200 are reported enrolled.



Liberal Arts Building, Blackburn College, Carlinville. This school is unique in that its students are permitted to help pay for their college education by means of the work plan inaugurated seventeen years ago by its president, Dr. William M. Hudson. Of unusual interest to visitors at Blackburn are the Pullman cars used for offices and classrooms.

Carlinville, Gillespie, and other cities in Macoupin County are also interested in coal mining with some of the rich Illinois veins providing much of the section's industry.



Students at work on construction of the new Liberal Arts Building at Blackburn College. Practically all of the unskilled labor on this beautiful new structure was done by boys helping to earn an education by means of the famous "Blackburn work plan."

SECTION 8

Counties and County Seat Towns

Adams County—Quincy	Brown County—Mt. Sterling
Hancock County—Carthage	Pike County—Pittsfield
Scott County—Winchester	

ADAMS COUNTY

One of the farthest west counties of Illinois, jutting out into the Mississippi River and standing high on lofty bluffs on which there are undulations of the mounds that were built by some prehistoric race. There are hills of genuine scenic beauty in Adams County.

QUINCY


On State Routes No. 31, 36, 96, and 105 and by Federal Route No. 24, Quincy is especially noted for its beautiful parks. The north park system is reached by driving one mile north of Fifth Street and turning west on Chestnut Street to RIVERVIEW PARK. In this park is a statue of George Rogers Clark, the American general who won the Illinois Country for the American cause during the Revolution. The statue overlooks Missouri and the western lands which eventually came into the union as a result of his vision and heroism. The parks then extend northward several miles along a beautiful RIVER DRIVE. On this drive also is the ILLINOIS SOLDIERS AND SAILORS HOME, the grounds of which are among the most beautiful of any of the Illinois state institutions.

The south park system begins about one mile south of the central city park and extends through INDIAN MOUNDS and South Park, large areas of remarkable beauty. In INDIAN MOUNDS is an especially inviting municipal swimming pool. In the center of this city of 40,000 inhabitants is WASHINGTON PARK, around which the business section is built. In this park is a boulder marking the place where Abraham Lin-

coln and Stephen A. Douglas had one of their historic debates on October 13th, 1858. In this park also is the statue of John Wood, founder of the city and one of the early governors of Illinois.

MEMORIAL BRIDGE

Crossing the Mississippi River at the foot of Quin-



A series of views taken from the beautiful park system of Quincy—miles of parks, beautiful scenic spots, ample accommodations—in one of the many attractive Illinois cities.

cy's principal street; built at a cost of \$1,300,000. Quincy is an interesting INDUSTRIAL CITY and the



Statue of General George Rogers Clark in Riverview Park at Quincy. Here the famous pioneer fighter stands overlooking a part of the country that he conquered. Clark's history in Illinois begins at Bloody Massac down in Metropolis in Southern Illinois and his trail in Illinois ends near this statue. It is one of the most remarkable historical stories the State has given to the world.

tourist interested in manufacturing plants will find much of interest in this city.


TOURIST ACCOMMODATIONS

Quincy has excellent hotel and tourist camp facilities. Four fine golf courses, the Country Club, Spring Lake and Cedar Crest—private clubs—and the Indian Trail Club which is a municipal course at South Park. For other information—the Quincy Association of Commerce.

PIKE COUNTY

PIKE COUNTY HIGHLANDS

Few highways in the Central West penetrate such scenes of wilderness beauty as does Federal No. 36 entering Pike County from the Florence Bridge. This



The great Illinois highway system leads here through scenically perfect Pike County, through the bluffs, the woodlands and the glorious panorama of one of the marvelous sections of the State.

stretch of highway leading from the river bridge to the Pike County Highlands is probably the most scenic bit of highway in the state. New beauties, charming vistas, unfold at each turn of the long winding road. The Bluff Road from Kinderhook to New Canton, Rockport and Atlas, is another scenic highway within the borders of the county.

PITTSFIELD

In Central Park at Pittsfield on Federal Highway No. 36, stands a memorial stone commemorating Lincoln and Douglas who addressed huge throngs on this spot in the senatorial campaign of 1858, John George Nicolay, private secretary to President Lincoln, and John Hay, diplomat and Secretary of State, who received his academic education in Pittsfield.

FISHING AND HUNTING

Pike County's streams and sloughs and border rivers teem with fish and, in season, abound with wild fowl. Numerous shooting grounds, blinds, camps and club houses in the river bottom make a paradise for the hunter and fisherman. All are within easy reach over surfaced roads from Pittsfield, county seat.

TOURIST ACCOMMODATIONS

Pittsfield provides good hotel accommodations and visitors also have available an excellent tourist campground and tourist cabins are available. Tourists will also be interested in a new free bridge spanning the Illinois River at Florence. Other bridges in this section provide an interesting panoramic view of this beautiful district.

HANCOCK COUNTY

A section of unusual historic interest for Illinoisans. In it, overlooking the Mississippi River, is NAUVOO, the center of the Mormon wars that terminated

in the middle '40's and the location of the communistic Icarian experiment. In Hancock County also is historic Fort Edward at Warsaw and the jail in Carthage in fleeing from which Joseph and Hiram Smith, founders of Mormonism, were killed.


CARTHAGE is the county seat of Hancock County, located on State Routes No. 9, 36 and 95a. It is the site of Carthage College, an institution of the Lutheran church. The college entrance and the new field house are on Route No. 9 as the traveler enters the city from the east.

TOURIST ACCOMMODATIONS


Excellent hotel and accommodations. Further information from the Chamber of Commerce.

HAMILTON


Twelve miles west of Carthage, also on Route No. 9, Hamilton is best known because of the dam of the



An inviting scene is this charming vista of the campus of Carthage College, Carthage, a co-educational Lutheran institution of learning. Established in 1870. Located on State Highway No. 9. Dr. Jacob Deihl is president of Carthage College.



Fort Edward Monument in Warsaw. Commemorating the anniversary on the establishment of the old fort. The frontier outpost during the War of 1812 and the storm scene of much of our frontier history. Located at a point affording a perfect view of three great states.



One of the most interesting sights along the Mississippi River is the power dam of the Mississippi River Power Company near Hamilton, Illinois. Hamilton is twelve miles west of Carthage on Illinois Highway No. 9 and is two miles from Keokuk. A road of unusual beauty winds from Hamilton to the Mississippi River overlooking the huge dam.


Mississippi River Power Company that crosses the river near the town. Near Hamilton on the Mississippi River is the Lake View Club, a fine club house maintained by the Hancock County Auto Club.

NAUVOO

The scene of the old settlement of the Mormons, is on the Mississippi River seven miles north of Hamilton. Little is left of the old Mormon settlement but there are many relics owned by the villagers, especially in the small hotel there. The view from Nauvoo is especially interesting. The raising of grapes is an important industry here.

WARSAW

Situated on the high bluffs, which rise almost 100 feet from the Mississippi. It is located on a bend in the river. On the bluff, in this bend, is the site of old Fort Edward, erected in September, 1814, by Major Zachary Taylor; it was the most westerly frontier post in the War of 1812, built to quell Indian uprisings instigated



Memorial statue of Stephen A. Douglas in Winchester, Illinois. The early home of this worthy opponent of Abraham Lincoln. In Winchester, Douglas taught school and practiced law.

by the British. Was occupied by United States troops until 1824 when it was abandoned as a post. Long a place of refuge for early settlers in the time of Indian

trouble and was a rendezvous for militia in the Black Hawk War. Warsaw is reached by state road southwest of Hamilton off Route No. 9.

BROWN COUNTY

Mt. Sterling is the county seat and center of commercial and political activity in Brown County. Located 70 miles from Springfield and 40 from Quincy on Illinois Highway No. 31, and Federal Highway No. 24.

LA GRANGE LANDING

On the Illinois River—here are the government locks. Incidentally, there is splendid FISHING at the locks and on the Illinois River near Versailles. At Ripley, near Mt. Sterling, also on Route 31, is a large supply of potter's clay.

SCOTT COUNTY

Winchester is the county seat of Scott County. Eight miles to the west of Winchester is the Illinois River—the western boundary of the county.

Winchester's history is particularly well connected with the early career in Illinois of Stephen A. Douglas. It was in Winchester that Douglas first settled when he came from Vermont. He taught school there and began the practice of law there. The State of Illinois has erected in the public square at Winchester a statue of Stephen A. Douglas — the work of the sculptor, Frederick M. Torrey, of Chicago.



Stephen A. Douglas

Tourists accommodations are available in this beautiful section near the famous river section.

SECTION 9

Counties and County Seat Towns

DeWitt County—Clinton

Moultrie County—Sullivan

Christian County—Taylorville

Platt County—Monticello

Macon County—Decatur

Shelby County—Shelbyville


CLINTON

County seat of DeWitt County, within five miles of the center of the State; 144 miles from St. Louis; 149 miles from Chicago; 22 miles from Decatur. On State Highway No. 2 running north and south from Rockford to Cairo and on Route No. 120 running east and west from Danville to the state line on the west. One of the most beautiful cities in the State, shaded and properly landscaped. Has a number of parks providing proper recreational facilities and one of the largest playgrounds and swimming pools in the State. An excellent golf course.

DECATUR

Decatur was named after Commodore Stephen Decatur and is 102 years old. Abraham Lincoln's first Illinois home was in Decatur. Here he was first mentioned for the Presidency, and the log cabin in which he practiced law still stands in Fairview Park. The Public Library has a large collection of Lincolniana. The first post of the G. A. R. was organized here.

State Routes 10, 2, 121, 132, and 48 bring visitors from any section of the Middle West to Decatur.



Diving Tower, Lake Decatur

Decatur has taken the lead in many progressive improvements. Engineers from many cities of the Central West have come to Decatur to study the modern sewage disposal plant, and Lake Decatur, an artificial lake supplying water and providing recreation, built by the citizens.

Everyone visiting Decatur is impressed with the beautiful Lake Shore Drive, winding for several miles along the 35-mile shore line about Lake Decatur. Many beautiful homes and cottages dot the hills and here and there is a stretch of natural, wild woodland. Boating, fishing, bathing, golfing may be enjoyed in beautiful Nelson Park, a part of the 862 acres of park land.

Many visitors get a real thrill when the first view of the panorama of colored lighting effects on the majestic Staley Administration Building is obtained. Unobstructed view may be had even at a distance of several miles on the hard roads entering Decatur. No more beautiful sight can be found than the play of colored lights on the Staley Tower as they are reflected in the waters of Lake Decatur. Several other interesting buildings such as the new Masonic Temple, Citizens Building, Telephone Company Building, the Staley Viaduct, and Decatur Club Building give basis for Decatur's reputation as a city of progress.

Excellent hotel facilities are found in Decatur in addition to several tourist camps, cabin camps and tourist homes. The Association of Commerce will deem it a pleasure to furnish further information or service.

PANA

In Christian County. Known as the "City of Roses." More than sixty-one greenhouses are located in Pana with more than 24 acres under glass. Over ten million roses are cut each year, going mainly to two great markets—Chicago and St. Louis. This vast commercial flower industry is well worth a visit. These

Illinois roses are shipped to all parts of the United States. The industry still is growing.


Pana also is a coal mining center.

TOURIST ACCOMMODATIONS

A municipal park, swimming pool and golf facilities are provided in addition to a convenient tourist camp. Hotel accommodations in Pana are excellent.

PIATT COUNTY

In Piatt County, between Monticello and Bement, Lincoln and Douglas met upon the highway and Lincoln issued his challenge to a debate on the subject of slavery. In Bement the next evening and in the cottage of a cousin of William Cullen Bryant, the two met and agreed upon the particulars of the series of de-



A typical Illinois highway. This one leading through the interesting section described herewith.

bates. The Bryant cottage in Bement is preserved intact, even the furniture standing exactly as it was on the night Lincoln and Douglas met there.

Monticello, in addition to providing several historic spots, is famous for the home of former Senator Allen F. Moore. This vast estate is visited annually by thousands of persons attracted by the lavish gardens in which grow numerous varieties of native and foreign plants and shrubs.

MOULTRIE COUNTY

Near Lovington is the site of the famous Black Hawk Tavern made famous in pioneer days by the visits of many persons later to become famous after completing their westward march and settling in Central Illinois. Sullivan, the county seat, boasts one of the most attractive parks in Central Illinois.

SHELBY COUNTY

Near Shelbyville, the county seat, is Lithia Springs, famous Chautauqua grounds established in the nineties by a Unitarian minister and preserved today as a piece of wild land where the visitor may enjoy the unsullied beauties of nature.

SECTION 10**Counties and County Seat Towns**

Champaign County—Urbana
Edgar County—Paris


Douglas County—Tuscola
Vermilion County—Danville

DANVILLE

Four state highways traverse Vermilion County, of which Danville is the county seat—Nos. 1 and 49 running north and south and Nos. 9 and 10 running east and west. Danville is 135 miles from Chicago, 87 miles from Indianapolis, 203 miles from St. Louis, 214 miles from Davenport, Iowa, and 230 miles from Cairo.

NATIONAL SOLDIERS HOME

Situated on a 535-acre plot at the Southeastern edge of Danville with a membership of approximately 3,000. Resident population of 2,100 veterans of the Civil, Indian, Spanish-American and World Wars and 32 women who saw service as nurses. Opened in 1899.



Airplane view of National Soldiers Home. Resident population of 2,100 veterans of Civil, Indian, Spanish-American, and World Wars. Grounds and buildings valued at \$3,049,751.

Broad lawns, winding white drives, shaded by giant oak and maple trees, an artificial lake, fountain, war relics and here and there a white frame residence of modern design and construction. A picture of unusual beauty. Grounds and buildings valued at \$3,049,751. Fourteen barracks, 288-bed accredited hospital.

HOME OF "UNCLE JOE" CANNON

At 418 North Vermilion Street, Danville, a spacious mansion of an architecture typical of the finer Mid-Western homes of half a century ago. Contains 13 rooms and its furnishings have remained unchanged since the death of "Uncle Joe" in 1926. His den, the walls of which are hung with the originals of many famous political cartoons and filled with other mementos of his 46 years at Washington, is still the same today as when he lived there. Not yet open to the general public.

CORNSTALK PRODUCTS PLANT

Because of its newness in the industrial world, this plant is always a source of comment and interest. The present output of the plant includes cornstalk paper pulp and certain cornstalk fibre materials being used in the manufacture of cellulose products. More than \$1,000,000 is being spent on experimental work there.

HARRISON PARK

Largest and most beautiful of Danville's six City Parks, combining the beauties of a natural arboretum with the recreational facilities of a modern community clubhouse and one of the finest 9-hole public golf courses in Illinois. Harrison Park, the gift of the late John H. Harrison, comprises 233 acres, much of it still in its virgin state. In this park, through which winds the North Fork River, nature lovers will find a be-



A sporty hole on Harrison Park's excellent 9-hole course in Danville. The park, gift of the late John H. Harrison, comprises 233 acres, a garden spot of this section of the State.

wildering variety of trees and forest growth, densely covering deep ravines and gently rolling hills. Lies at the western edge of Danville—easily accessible.

LAKE VERMILION

More than six miles long and three-quarters of a mile wide, at the west limits of Danville, an artificial lake, offering all the beauties of a natural body of water. Handsome residences, cozy cottages and the clubhouse of the Walnut Hill Boat Club dot its high, heavily wooded banks. On the Illinois boating circuit and is the scene of a number of important power boat events. Leading back from the head of the lake up the North Fork river, is a picturesque boat trail five miles long. Also bathing. Good fishing is also reported.

FAIRVIEW FARM

Near Sidell, a short distance from Danville, comprises 2,500 acres equally devoted to the breeding of



The home of Harvey Sconce, proprietor of the famous Fairview Farm near Sidell. More than 2500 acres are devoted to agriculture and to the breeding of pure-bred poultry. The farm is a show place of Vermilion County and the State.

purebred corn, wheat and soy beans and is the home of 2,000 blooded white leghorns. An impressive farm home is another attraction at this point where interesting agricultural experiments are also carried out.

HISTORIC LANDMARKS

Tablet marking the old Indian trading post of Gurdon Hubbard, the first frame structure to be built in Vermilion County. A tablet marking the site of an earlier building in which the law firm of Abraham Lincoln and Ward Hill Lamon had its office. These are to be found in the business district.

VERMILION COUNTY COURTHOUSE

Occupying the site of the old two-story brick courthouse in which Lincoln tried many cases, bronze plate marks the site. Still another marker at 116 N. Gilbert Street, Danville, tells the visitor that Lincoln spoke from the balcony of the home on September 22, 1858.

TOURIST ACCOMMODATIONS


Five first class hotels with a total of fully 1,000 rooms available and also at Y. M. C. A. and Y. W. C. A.

and private homes. Two 9-hole public golf courses, three private courses, five city parks, besides Harrison Park, and the grounds of the Danville Fair Association provide ideal recreational spots. Fairgrounds provide an outdoor swimming pool and many amusement features. Shady groves for picnic grounds.

CHAMPAIGN-URBANA

(Home of the University of Illinois)

On Route 25 from Chicago and on Route 10 between Danville and Springfield in Champaign County. One of the greatest of the modern universities. Its beautiful campus, modern buildings, natural beauty spots and fascinating surroundings make it the mecca for thousands of visitors annually. Included in the interesting points on the campus are University Hall, Illinois Memorial Stadium, Library, Law Building,




The beautiful Law Library on the University of Illinois campus. The equipment, the campus and the surroundings of the University make a tour of inspection over its grounds one of the most delightful of trips. Dr. Harry Woodburn Chase is the new president of the University of Illinois.

the Alma Mater group, Rock Garden and the Morrow plots, the latter the oldest agricultural experimental plots in the United States, originally laid out and planted in 1876.

CHAMPAIGN COUNTY

Set in the midst of Illinois corn belt farms, sixty-eight hundred acres of this land, including much of the once abundant timberland, have been developed into Champaign County's rural playgrounds. Seven thousand acres of woodland, in addition, some replanted and some virgin timber, exist in tracts away from the stream banks. Champaign County presents a pleasing panorama of fertility and well kept groves.



The Wesley Foundation on the corner of Green and Goodwin Streets, Urbana, is a beautiful Gothic building in the Oxford manner which serves as the social and religious center for Methodist students at the University of Illinois. The name is chosen in honor of John Wesley, the founder of Methodism; the architects went to Oxford where he was both a student and a teacher, for their inspiration. This Social Center is open daily from 8:00 A. M. to 10:00 P. M. for the use of students. It is equipped with parlors, library, reading rooms, class rooms, offices, and a great hall for meetings and recreation. The building was erected in 1921.

CRYSTAL LAKE PARK


In Urbana. The playground of outdoor-minded people of the twin cities (Urbana and Champaign) and of the students of the University of Illinois. Built around the lake formed just north and east of Urbana by the small stream known as Salt Fork, which has its origin a few miles north of Urbana. Several thousand acres of beautiful land surround the lake, providing a park of woodland splendor and natural beauty. Several miles of crushed rock drives curve in and out about the lake edge. Equipped with accommodations for visitors.

URBANA SWIMMING POOL

A new \$105,000 swimming pool, a magnet for thousands of visitors each year. Fresh sparkling water.

SANGAMON RIVER

In the Northeast part of Champaign County is a



The new \$105,000 Urbana swimming pool. A magnet for thousands of visitors each year. Note the up-to-date equipment and the fascinating woodlands scene in the background.

strip of the Middle Fork, and, in the northwest corner of the County is a long stretch of the Sangamon River, along whose banks fishermen from all parts of the state fish for crappie, catfish and some game fish. The Sangamon River has, for some time, been considered by members of the Izaak Walton League as a possible location for a County park.

HOMER PARK

Just north of the village of Homer, a short distance from Champaign-Urbana, containing the most rugged section of the country to be found in Champaign County. It is a favorite spot for tourists.

CHAMPAIGN-URBANA

A community of 50,000 people. Within its limits many of the historic characters of the State have lived or worked. Even before the State University was established this was true. Lincoln's experiences as a country lawyer were important happenings in the vicinity. He made many campaign addresses here, one of them being his address outlining his slavery stand. A tablet at the County Court House marks the scene of this speech. In Carle Park, just opposite Urbana High School, an enormous bronze statue of Lincoln created by Lorado Taft, stands a monument to his memory.

The home of the late Senator William B. McKinley is in the West part of Champaign.

TOURIST ACCOMMODATIONS

Splendid hotel facilities are to be found in Champaign and Urbana. Tourist parks are also available. Further information may be received from the Champaign Chamber of Commerce and the Urbana Association of Commerce.

PARIS

County seat of Edgar County, located on State Routes 1 and 16. Paris, also, is of genuine interest to the Lincoln lover. Here Lincoln began practicing in Edgar County in 1842 and for years made Paris his headquarters. Among the houses still standing in which Lincoln was entertained, are Morrison Chapel, the Rives' homestead and the Eads residence.

KICKAPOO BOY SCOUT CAMP

On the Western shore of Twin Lakes, near Paris, the original camping grounds of the Kickapoo Indians still preserved as used by them. A large dining hall, eight cabins, work house and handicraft lodge are features. The beach is safe and attractive to the tourist. Running water is available. Camp Kickapoo is rated "A" as a tourist camp.

TWIN LAKES PARK

On Route 1, just North of the city. Excellent facilities for fishing, boating and swimming. All tourist accommodations also provided.

TOURIST ACCOMMODATIONS

Excellent hotel accommodations are to be found in Paris. Camps at Camp Kickapoo and Twin Lakes Park. Paris Country Club, one mile east of city.

SECTION 11

Counties and County Seat Towns

Cass County—Virginia

Henderson County—Oquawka

McDonough County—Macomb

Schuyler County—Rushville

Warren County—Monmouth

IN WESTERN CENTRAL ILLINOIS

Tourists traveling through the counties of Cass, Schuyler, McDonough, Warren and Henderson will find a varied scenery, ranging from rugged hills to peaceful valleys, placid streams to the mighty Mississippi and the Illinois. Nestling in the hills are cozy camps where cottages are available or tenting space for the more venturesome. In the streams and back waters are fish ranging from the sporty bass to the plebian mud cat. In season there are myriads of wild




Beardstown is a choice spot for duck hunting. The Mississippi and the Illinois Rivers form streams and small lakes that are, shall we say, infested with game. Here's a nice catch. The scenery round about is equally attractive.

ducks on the many lakes that are tributary to both the Illinois and the Mississippi. The travel worn autoist can find surcease at the close of a hot summer day in the shady nooks that are all along the way.

BEARDSTOWN

Tourists leaving Springfield, which is 194 miles from Chicago, on Route No. 125 and continuing from Ashland on Route No. 3 to enter Cass County, will find at Beardstown one of the best known of Illinois cities when duck season is in vogue. Down around the Mississippi and back waters there are myriads of wild ducks. There are many small lakes tributary to the Mississippi and Illinois rivers and the scenery is sufficiently varied to delight the tourist whether he comes for game or to enjoy the beauties of this section.



Old Beardstown Court House, right on Route 3, as you see. Here Abraham Lincoln defended "Duff" Armstrong, allegedly notorious murderer. Lincoln successfully defended him. The building was erected in 1845. It invites your attention.

BEARDSTOWN COURT HOUSE

Of great historic interest. Erected in 1845 and now used in its original form as the city hall for that city. It rests its undying fame on the fact that in it the famous "Duff" Armstrong murder trial was held in which Abraham Lincoln was attorney for the defense and, on May 7th, 1858, clearing Armstrong of the murder of Preston Metzger. The building lies along Route No. 3.

CARTHAGE


Continuing on Route No. 3 to the junction of Route No. 9 in McDonough County south of Bushnell, the tourist will be amply repaid in making the 25-mile drive to Carthage and to the old jail where Joseph and Hiram Smith of Mormon fame were killed in the early forties. A fifteen-mile trip to Warsaw, the site of Fort Edwards, erected by Zacharay Taylor, then a lieutenant in the regular army and later president of the United States, is also interesting. Another fifteen-mile drive along the scenic Mississippi River to Nauvoo, the home of the Mormons and later of the Icarians, is a treat that should be included in your itinerary.

BUSHNELL

Abraham Lincoln, on his march to the Blackhawk War, traversed the counties of Cass, Schuyler, McDonough and Warren, bivouacking on the banks of a little creek, just south of where Bushnell now stands. A beautiful artificial lake now marks the spot.

MONMOUTH

Monmouth, which is 200 miles from Chicago and 100 miles from Springfield, is the home of Monmouth College and its campus will be well worth visiting.



The Old English Garden at the Western Stoneware Company, Monmouth. Monmouth is also the home of Monmouth College with its beautiful campus. A park, 218 acres in size, provides the tourist with all recreational facilities.

MONMOUTH

Monmouth, Illinois, county seat of Warren County, with a population of 9,543, is located on the C. B. & Q., M. & St. L. and Rock Island Southern Railroads, and situated at the junction of State Bond issue Routes Nos. 3, 8 and 94-A.

Monmouth Park, consisting of 218 acres of natural forest on the outskirts of the city, drawing thousands of people during the season, is very beautiful. Playground equipment, picnic facilities and athletic fields excel that of other parks. It is open to the public.

Monmouth Country Club has a 9-hole golf club, open to visitors.

Modern Hotel facilities

The Monmouth Chamber of Commerce maintains lounging and rest rooms which are open to the public at all times. The office of the Chicago Motor Club is located in these quarters.

OQUAWKA

Here, along the waters of the Mississippi, is wild life in profusion and scenery to delight the eye of the most jaded tourist. The Oquawka Game Refuge is here, amidst this typical Mississippi River scenery. Some of the Illinois most fascinating natural beauty is to be found in this section.

Note: This section of Illinois has received little or no attention from tourists due, largely, to the fact that its many points of scenic and historic interest have not been brought to the attention of the public. Many singularly beautiful spots may have been overlooked here. Few, if any, are well marked. But, for the traveler, anxious to view one of the most picturesque sections in the State, we recommend a trip through Section 11. The famous paved roads of Illinois make the travel along the main highways easy. The cities of the section have tourist accommodations and good hotel facilities. The Oquawka section and Beardstown, along with other points mentioned, invite your careful inspection. If you are touring with no special destination in mind follow our outline here. Go to the chambers of commerce for local color information. The trip will be well worth your while.



View of the Main Building of Western Illinois State Teachers College, Macomb. First opened to students September 23, 1902. The campus is looked upon as one of the beauty spots of Illinois. It contains sixty acres and is made up of rolling prairie, sloping hills and ravines, with sufficient level ground for the fine buildings which house the institution. A new \$170,000 gymnasium is one of the finest in the state. Dr. Walter P. Morgan, nationally known educator, is president.

SECTION 12

Counties and County Seat Towns

Fulton County—Lewistown

Mason County—Havana

FULTON COUNTY

Lewistown, the county seat of Fulton County, is on Route No. 31, between Peoria and Quincy. It is the former home of Edgar Lee Masters, author of "Spoon River Anthology," and is also of interest to tourists and vacationists because of the well known Dickson Mound Builders Tomb and the Ancient Pyramid Mound. These two historic points are about a half mile apart and both five miles southeast of Lewistown. Splendid tourist facilities will permit the motorist to make that city a base for interesting explorations of these great burial places of ancient tribes.

DICKSON MOUND

In this Mound more than 230 skeletons of prehis-



Dickson Mound Builders Tombs

toric people have been unearthed, the top of the tomb, removed and skeletons exposed to public view just as they have lain for centuries. Following their customs, the ancient tribes have buried the personal belongings of the dead with the body and the exhibits of thousands of Indian implements, arrows, pipes, axes, and copper implements, needles and ornaments are worthy of careful inspection.

ANCIENT PYRAMID MOUND

One-half mile south of Dickson Mound. A tunnel extends 75 feet from the east to the west side of the mound and veers north to the exit. This tunnel is electrically lighted, making the earthen walls plainly visible to the tourist. It is said that this mound might have been the burial place of the high priests or chiefs. The unusual perfection of the Indian implements and the preservation of the skeletons has brought thousands of scientists to view this exhibit.

BERNADOTTE

These mounds are located in practically the midst of some of the most beautiful scenery to be found in the State. Ten miles to the west is Bernadotte, surrounded by seven splendid hills and located along the Spoon River. This quaint old town is untouched by the race of human progress. The old flour mill is here and homes built long before railroad days. Spoon River is a graceful stream with bluff boundaries 50 to 150 feet high, creating a background of inspiring scenery.

HAVANA — THE ILLINOIS LAKE COUNTRY

From Peoria, on down on Route No. 24, the tourist passes through the Spoon River country near Havana. South on Route No. 24, to Route No. 122 and west on Route No. 122 to Havana. In this section are



The Illinois River and the beginning of the fascinating lake country which provides Lake Matanzas, Quiver Lake, and Thompson's Lake for the enjoyment of thousands of summer resort visitors. Fishing, boating and bathing in abundance from Peoria on down.

some of the most enjoyable summer resorts in Illinois accompanied by some of the most exquisite scenery provided by the picturesque Illinois River. The high bluffs, the tree covered valleys, and the river itself create a fascinating picture. About three miles downstream from Havana is

LAKE MATANZAS

A sparkling lake kept fresh by small springs. The upper end of the lake is fed by a brook which winds itself into the lake from the prairie through an interesting wood ravine. The lake is nearly four miles long and a quarter of a mile wide. A bluff, running from 50 to 75 feet in height, is dotted with summer cottages. Water sports, fishing, boating, bathing, etc., are popular on Matanzas. Excellent tourist facilities are available.

QUIVER LAKE AND THOMPSON'S LAKE

Quiver Lake is near Chautauqua Park, a short distance from Havana. It is fronted on one side by over a mile of summer homes. It has an abundance of fish.

Thompson's Lake, two miles from Quiver Lake, is well worth visiting. This lake country can best be enjoyed by boat or by leisurely drives around the Illinois River country.

CANTON MEMORIAL MONUMENT

This monument is in Jones Park, Canton, and was erected in memory of Fulton County's World War veterans. It was presented by Mr. and Mrs. Ulysses Grant Orendorff. The monument, designed by Pompeo Poppini, Chicago sculptor, is well worth close inspection. Canton is at the junction of State Highways 28 and 9.

BIG CREEK PARK

This most beautiful of parks in the Canton park system, naturally endowed with scenic beauty, offers the motorist splendid camping facilities and time spent among more than 36 varieties of trees and more than

150 kinds of flowers and shrubs growing in the park. A bridle path over a rolling course and through wooded sections of Big Creek Park is available. Athletic Park, nearby, provides a fine swimming and wading pool, and is the site of Canton athletic events and competition of the Canton Gun Club.



Soldiers' Memorial, Canton

SECTION 13

Counties and County Seat Towns

McLean County—Bloomington	Ford County—Paxton
Livingston County—Pontiac	Woodford County—Eureka
(West Central Illinois)	

BLOOMINGTON

One hundred and thirty-two miles from Chicago on Routes No. 2 and 4, and 62 miles from Springfield on Route No. 4.

MILLER PARK

Known as the "Playground of Central Illinois." An 80-acre tract in southwest Bloomington. Miller Park Lake, with its fresh, clear water, is the favorite swimming spot for thousands of visitors; also suitable for boating. The wooded tract, with sweeping stretches



Glimpse of free tourist accommodations at Forest Park in Bloomington. Nearby is well known Miller Park, the "Playground of Central Illinois," replete with bathing, boating, dancing and recreational facilities. The municipal golf course is also not far away.



Lake Bloomington—destined to be a popular summer resort. Only a few minutes from the heart of the city with plenty of boating, bathing and fishing as some of the features. The shores of this beautiful lake add to the attractiveness of the picture.

of grass, flower beds and many accommodations is a mecca for tourists. A modern zoo is also a feature. A splendid municipal golf course apart from the park, is also an added attraction.

LAKE BLOOMINGTON

Less than thirty minutes from the heart of the city. A large lake with fresh, clean water and destined to be one of the playgrounds of the State. Suitable for bathing, boating and fishing. Shores landscaped and excellent sites for summer cottages abound. Surrounded by a stand of natural timberland and flowering shrubs. Lovely sylvan retreats created by numerous arms of the lake stretching back from the main body. Many entrancing camp sites.



Illinois State Normal University, Normal. Drive from east showing Old Main and a portion of training school. Illinois State Normal University is the oldest in the state and one of the oldest in the United States, devoted to the training of teachers for the public schools. Dr. H. A. Brown is the new president, succeeding Dr. David Felmley, deceased, in May.

ILLINOIS STATE NORMAL UNIVERSITY

Housed in eight major buildings in the midst of beautiful campus. Well worth visiting. See the beautiful Fell Memorial Gateway.

ILLINOIS WESLEYAN UNIVERSITY

Beautiful campus, buildings of beauty and historical interest.

McBARNES MEMORIAL BUILDING

State headquarters of the American Legion. A beautiful and useful tribute.

MEMORIAL FOUNTAIN AT WITHERS LIBRARY

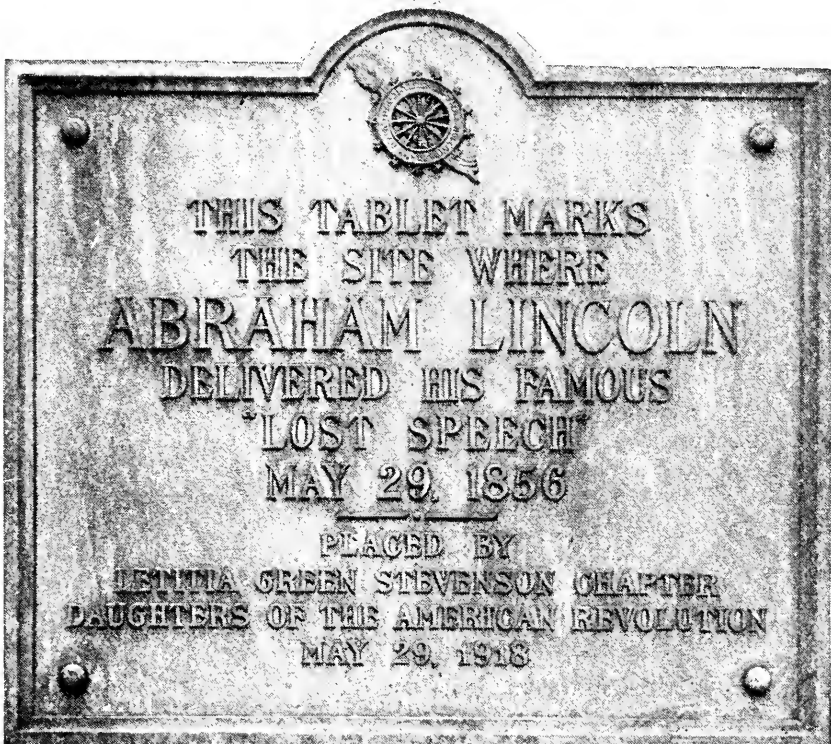
Erected in 1911, one of the outstanding works of Lorado Taft, sculptor. Created from Georgian marble—an allegorical group known as “Children at Play.”

PASSION PLAY

Of interest to visitors to Bloomington is the annual Passion Play, to be staged for the ninth time this year at the beautiful Scottish Rite Temple. Considered to be the largest and best in the United States. Given each spring.

**SITE WHERE LINCOLN DELIVERED
"LOST SPEECH"**

Tablet marks site where Abraham Lincoln delivered his famous "Lost Speech" during the anti-Nebraska state convention of 1856. Bronze tablet erected by Daughters of the American Revolution.



Tablet erected by the Daughters of the American Revolution to mark the spot where Lincoln delivered his famous "Lost Speech." In the center of the prosperous city of Bloomington.

ILLINOIS SOLDIERS ORPHAN HOME

Located just north of Normal in McLean County. Established in 1869 to take care of orphaned children of soldiers of the Civil War. Also admitted children of veterans of the Spanish-American War and, under a revision of the law, now admits children other than those of veterans. Home located on 100 acre tract, twenty buildings

HOME OF ADLAI E. STEVENSON

Vice President of the United States, 1893-97. Fronting on Franklin Park. House remains much the same as when Stevenson occupied it. Mrs. Stevenson—Letitia Green Stevenson—was four times president general of the Daughters of the American Revolution.



Historic Metamora Court House as it appears today. The scene of many a stirring debate. A Lincoln collection is one feature of a trip to Metamora. There are other historic and scenic points of interest in the old, old Illinois town.

TOURIST ACCOMMODATIONS

There are five excellent hotels in Bloomington and also a splendid tourist camp with all conveniences. The camp is known as Forest Park and is located in southwestern Bloomington. No cabins. For other information—Bloomington Association of Commerce.

PAXTON

On State Highway No. 9, fifty miles from Bloomington in Ford County.

CITY HALL

A feature is the bell installed some 15 years ago when an ordinance was passed decreeing that all under 16 years must be off the streets by 8 P. M. unless accompanied by adults. Both bell and ordinance fell into disuse.

LEGION HUT

Unusual structure used by the American Legion, and copied after a Legion Hut. On the main floor room are cases containing machine guns, rifles, swords, helmets, and many other articles used in the war. On the lawn are two large cannons obtained from the war department.

PELLS PARK

Abounding in trees—more than 17 varieties. An interesting flower garden. Accommodations for tourists, city water, rest rooms and a summer restaurant. Playgrounds. No cabins but two excellent hotels with a total of 83 rooms.

METAMORA

In Woodford County. On State Route No. 89 between Hennepin and Peoria; also on Route No. 116 between Minonk and Peoria.

METAMORA COURT HOUSE

A shrine for history lovers. Built 85 years ago at a cost of \$4,400. Here Abraham Lincoln practiced law, and a quarter of a mile south of the city in a locust grove he answered Douglas in the much debated issues of 1858. A stone marks that spot today. The State of Illinois preserves the old court house for thousands who visit the spot each summer.

LOURDES SHRINE

A grotto at the St. Mary's church of Lourdes, six miles west of Metamora a short distance from state road on well marked trail. The second oldest parish in the state outside of Chicago for Catholic services.

PONTIAC

In Livingston County. Traversed by two main State Highways with another emanating out of the town. This latter is Route No. 118 running through Carnell and Long Point to Streator. State Route No. 4, known as "Illini Boulevard," runs from Chicago to St. Louis. Route No. 116, running from the Indiana-Illinois state line to Peoria, passes through Pontiac on Howard Street. Route No. 115 also passes through Pontiac.

RIVERVIEW PARK

Park of 21 acres, bounded on three sides by the Vermilion River and heavily wooded. Also known as "Chautauqua Park" and only ten minutes from the center of the city. Excellent swimming pool, 130-80 feet. Accommodates 800 bathers.

TOURISTS ACCOMMODATIONS

Served by six modern hotels with a total of 168 rooms. Prices ranging from \$1.00 to \$2.50 with or without bath. Tourist camp, no cabins, is operated in connection with Riverview Park. Information at Pontiac Chamber of Commerce.

SECTION 14

Counties and County Seat Towns

Kankakee County—Kankakee Iroquois County—Watseka
Will County—Joliet

“KY-ANKE-A-KEE”—WONDERFUL LAND

The Kankakee Valley, swinging from over the Indiana State Line to the southwest as far as Aroma Park, Kankakee County, then in a northwesterly course to end abruptly before the frowning barrier of Dresden Heights in Grundy County, describes roughly the segment of a circle enclosing that which is known today on the north as “Chicagoland.” The beautiful Kankakee River, which winds its way through the center of this valley 56 miles south of Chicago, is the

**A CHARMING RIVER VISTA OF THE KANKAKEE**

This is a view of the Kankakee river, looking east upstream, as it exists right in the heart of the City of Kankakee. The stream here is of noble proportions, the curve to the north giving the effect of greater width. Its banks are heavily wooded and along the north shore and extending well to the east is beautiful Riverview Drive. Between this and the river are situated many of the city's most beautiful homes which look out upon the drive and the river. Riverview Park, a beautiful plat with numerous stately forest trees, lends added beauty to the general scheme.

line of demarcation between Chicagoland and downstate. The name Kankakee is in itself a synonym for beauty. It is of Pottawatomie Indian origin and means literally "The Wonderful or Beautiful Land." Sieur de La Salle navigated the waters of the Kankakee in December, 1679.

In reclaiming this valley to civilization some of the natural scenery has been lost but most of it has been made accessible to the tourist. The view of the valley from an eminence is one of the most beautiful in America. A complete and far reaching system of concrete roads penetrates to every nook and corner of Kankakeeland. Several highways out of Chicago, No. 1 (Dixie Highway), No. 49 (40-foot road), No. 44 and No. 4, which connects at Wilmington, Will County, with scenic drives on Routes No. 113, North, and 113. South, these latter routes forming a circle drive of that section of the Kankakee River lying between Wilmington and the city of Kankakee. Ancient rock walls of the early pioneers assist in creating a natural old world garden effect.

Scenic Highways No. 113 North and 113 South ROCK CREEK FALLS

These two concrete highways extend along the banks of the Kankakee River from Kankakee to Wilmington. On 113 North nine miles northwest of Kankakee, is Rock Creek Falls where the waters of Rock Creek come tumbling down to form a miniature cascade. It is a forest primeval which always brings joy to the nature-lover. The Fall is back from the highway 113 north and about a half mile on Rock Creek.

ROCK CREEK CANYON

Several hundred feet above its confluence with the Kankakee River. Precipitous banks of time-scarred limestone, gnarled cedars clinging tenaciously to the



ENTRANCE TO POTTAWATOMILAND ON THE KANKAKEE

This beautiful scene depicts Rock Creek Canyon several hundred feet above its confluence with the Kankakee river. Its precipitous banks of time-scarred limestone, the gnarled cedars which cling tenaciously to the crevices of the wall, the shrubs and wild plant life growing everywhere in great profusion, have made this a beauty spot on the Kankakee preferred above all others. Rock Creek was about the center of a 3,200-acre reservation awarded by the government to Chief Shaw-wa-nas-see, together with his village of Little Rock, under the treaty of Camp Tippecanoe, Indiana, in 1832. Dr. Hiram Todd in 1833 bought this tract from Shaw-wa-nas-see for \$4,000 cash. The people of the Little Rock village were moved west to Council Bluffs, Iowa, about 1836. Shaw-wa-nas-see died before the removal of his people and he directed that his remains be placed in an old wood mausoleum, above ground. The white settlers later built for him a little cabin of logs and sat the remains of the old chief in one corner. He wore his war bonnet and an old blue broadcloth coat with brass buttons and the inevitable blanket. The old Chicago-Danville-Vincennes trail ran through these grounds and the present highway (113 north) is almost identically the same.

crevices of the wall, shrubs, and wild plant life growing in profusion—perhaps the most preferred beauty spot on the Kankakee. The heart of Pottawatomiland, with pathway trod by Pottawatomi warriors, squaws and children up to Little Rock Village, a quarter of a mile away, the village of old Chief Shaw-wa-nas-see. Virtually unchanged by the coming of the white man.

DAVIS CREEK

Six miles from Kankakee on 113 North. A delight-

ful walk, pursuing the creek to Davis Creek Falls, is a treat to the travel-weary tourist.

WARNER BRIDGE

Ten miles from Kankakee. Downstream are the piers for proposed bridge for an airline railroad to be constructed between St. Louis and Chicago in 1853. Never built.


HISTORIC CAVES OF BOURBONNAIS

An unusual freak of nature between the village of Bourbonnais and the Kankakee River. Not easily accessible but all the more interesting. The caves were formerly the rendezvous for bands of horse thieves and,



HISTORIC CAVES OF BOURBONNAIS

This unusual and interesting freak of nature is situated between the village of Bourbonnais and the Kankakee river and is not easily accessible to the visitor. In an early day, before Kankakee City was thought of, the settlers were annoyed by organized bands of horse thieves operating out of Bogus Island, Indiana. This spot was, for years, a favorite rendezvous for them, either on the way in or out of their island stronghold. In a later day, after the horse thieves had given way to civilization, a French religieus, or friar, lived at the caves in hermit-like obscurity. He had a path in the nearby forest where he would walk daily for hours at a time reading from a book (the Bible, in all probability), the cover of which was rudely bound in the skin of an animal.



Where the quaint and quiet Vermillion meanders its way through the city of Pontiac. Nearby is the main business district. The Vermillion back tracks a little later in its journey to assist in the attractiveness of Riverview Park.

in a later day, a French friar lived there in hermitlike obscurity.

OLD GRIST MILL AT AROMA PARK

An old stone mill reached from Kankakee by taking the Waldron Road. Long abandoned so that today its massive masonry shows evidences of neglect and there on your right as you face east and only 100 feet away, was located Kankakee County's first post-office in a log cabin in 1836.


BIRD PARK, KANKAKEE

Bird Park, the latest of Kankakee's projected park system, lies on the west bank of the river at the intersection of Highway No. 17 and Scenic Route No. 113 South, along the Kankakee. Two hundred sixty-eight natural forest trees, an abandoned quarry pit,

several acres in extent, containing beautiful body of fresh and clean water. Tourists accommodations and free conveniences available.

KANKAKEE STATE HOSPITAL

Third largest hospital for the insane in the United States and first to adopt use of cottages for housing patients on a large scale.



Kankakee State Hospital, Administration Building, Kankakee

ACCOMMODATIONS IN KANKAKEE

Cottages available for rent along the course of the river. Boating, bathing, good fishing, and camping can be enjoyed anywhere along its length.

In Kankakee—four excellent hotels and Kankakee Tourist Camp, located on Route No. 17, one-half mile



“A beautiful one way drive through Pilcher Park, Joliet. The stately trees, the foliage, shrubbery and flowers make this section of the 1307 acre park well worth a thorough inspection. Excellent accommodations.

east of city. Water, gasoline, and oil available. Lunch room. Charge of 50 cents per car.

Heiland Golf Course, 18 holes, sporty, located along Kankakee River. Clubhouse accommodations. Route No. 17, six miles east of Kankakee, turn right four miles. Road well marked.

JOLIET

Thirty-seven miles southwest of Chicago in Des Plaines River Valley. Population, 75,000. Industrial center. Attractive business and residential district. Excellent hotel accommodations and tourist camp.

PILCHER PARK

Includes 1,307 acres of natural park with beautiful winding roads leading through woodlands of unparalleled beauty. Splendid facilities for accommodations. The park lends itself to a careful study of its natural beauty. Four golf courses are also included in Joliet's well developed park system.

THE LOCKS AT LOCKPORT

Four and one-half miles north of Joliet on State Highway No. 4. An excellent opportunity to inspect an important part of the great Illinois Waterway System. The road to Joliet from Chicago leads through a part of Cook County's forest preserves noted as one of the most fascinating scenic drives in this section.

WILMINGTON

Located in the valley of the Kankakee at the intersection of Routes No. 4 and 113. Rich in folk lore and historic interest dating back to the days of the early French explorers and missionaries. Features a lovely wooded island offering free camping sites, boating, bathing and fishing, attracting hundreds of tourists



The island at Wilmington. Beautiful river drives leading from this picturesque island—with its camping facilities—are the delight of tourists. Wilmington boasts of some of the most attractive scenery in Illinois.

each year. Facilities for own cooking. Restaurants also on the wooded island. Beautiful river drives leading from this picturesque camp site with its many conveniences are an added attraction. Wilmington provides some of the most attractive scenery in the Middle West. One of the world's most modern coal plants is also located at Wilmington.

MILFORD

In Iroquois County. One of the oldest settled communities in the State, early settlement dating back to March, 1830. One of the outstanding landmarks of this section is Red Pump Farm about three miles south of Milford on the Dixie Highway (Route No. 1). The farm is still occupied by Mrs. Martha Scott, who saw the ancient Hubbard Trail transformed into the modern, concrete Dixie Highway. Markers are being placed to designate the Hubbard Trail through this township.

Red Pump Farm was a stopping point for those who drove their cattle, hogs, and even turkeys to the Chicago market. A new Red Pump replacing the older marker, is still on the farm, while a boulder, with inscription, is a marker of the Old Hubbard Trail, one-half mile north of Milford.

A fifteen-acre park and playground providing ample accommodations for tourists, electric lighted, is well kept up.

FOOTNOTE

The tourist visiting Kankakeeland, Joliet and its beautiful surrounding country, Wilmington and Milford, will find many places to stop for all conveniences. The cities provide excellent headquarters for short jaunts through this country, rich in scenic beauty and historical lore. Information may be obtained from the Kankakee Chamber of Commerce, Joliet Chamber of Commerce, Wilmington Chamber of Commerce, Milford Chamber of Commerce and the Watseka Chamber of Commerce.

SECTION 15**Counties and County Town Seats**

Henry County—Cambridge

Rock Island County—Rock Island

ROCK ISLAND

Rock Island is 180 miles from Chicago, 318 miles from Indianapolis, 179 miles from Des Moines and 127 miles from Springfield. It, together with Moline, forms two of the busy Tri-Cities.

BLACK HAWK STATE PARK

Where the famous Indian Chief, Black Hawk, ruled his people. The park, consisting of 185 acres, has been given to the people of Illinois by the State. It is of great historical interest. Here Black Hawk was born, lived and died, a great Sauk Chief and the central figure in the most stirring events of his nation's his-




Tama Indians of the Fox Tribe at "Indian Lovers Spring" in Black Hawk State Park. Nearby is Black Hawk Tower, favorite retreat of the great Sauk chieftain. Site of one of his largest villages is near by.

tory. Historically important is the mound upon which was built the Sauk council lodge, one hundred and fifty paces from Rock River and east of the Indian village. Many other ancient mounds are found in the vicinity. Twenty-two large burial grounds are located a mile east of Watch Tower Inn.

BLACK HAWK TOWER

The bluff known as Black Hawk Watch Tower is three-fourths of a mile in length and rises 200 feet into the air. Beautiful Rock River flows by the foot of the bluff and, at this point, is divided into many islands. Many and beautiful are the legends surrounding this fascinating historic point. On the spot where the great chieftain once stood to gaze on his vast possessions, stands Black Hawk Inn. On the island where the young Sauk used to wander, the massive stone buildings of the Rock Island Arsenal stands today. Over the cave



The beautiful view from Black Hawk Watch Tower looking down Rock River. The Rock River joins the Mississippi a few miles from here. The two rivers, the fascinating story of Black Hawk and his people, the Rock Island Arsenal and the interesting features of Rock Island and Moline make this section of the State a splendid place for a vacation or a visit.

where the good spirit lived is a monument to mark the site of Old Fort Armstrong. The scene from this height is unforgettable; the prairie uplands, the clumps of stately elms that dot the bank of the willow-fringed river and the spirit of peace that broods over the valley.

Black Hawk State Park is the mecca for thousands of tourists annually. It is so scenically fascinating and so historically interesting that it cannot fail to delight the most prosaic-minded visitor.

ROCK ISLAND ARSENAL


One of the largest and most beautiful islands in the Mississippi River, now the largest arsenal in the world. The island was always a favorite haunt of the Indians. Joliet and Marquette first saw it in 1656. In 1862 Congress located the National arsenal on Rock Island. During the Civil War it became a military prison. A few traces of prison days remain now. Over 15,000 employes were at the Arsenal when the Armistice was signed in 1918. In addition to the many buildings and the equipment the island itself offers beautiful scenery. It contains 990 acres, well cared for, and with a golf links among the finest in the United States. There are many avenues and drives which lead to quiet retreats. The south side of the island is especially beautiful.

AUGUSTANA COLLEGE

At Rock Island, the campus is well worth visiting.

TOURIST FACILITIES

Rock Island has everything to offer the tourist—hotels, camp grounds, garages, amusement centers, boating, bathing, fishing—a fascinating city in which to make headquarters for trips to Black Hawk State Park, the Watch Tower, the Arsenal, etc. Golf courses are available. Further information may be obtained from the Rock Island Chamber of Commerce.



Monument erected by State of Illinois on Campbell's Island in Mississippi river adjacent to East Moline and three miles northeast of Moline. This monument is located on the site of an important engagement of the war of 1812 in which Major John Campbell defeated a large band of Indians under command of Chief Black Hawk. Campbell's Island is located a few blocks from State Route 80, which probably will be paved next year.


MOLINE

Adjacent to Rock Island. The same distances noted under the Rock Island heading will apply here. Both are on State Highways Nos. 3, 7 and 80. Moline, one

of the largest farm implement manufacturing centers in the world, is on the Mississippi, connected by bridge with Rock Island. Route No. 80, already paved to the south and soon to be completely paved to the north, parallels, to the north, the Mississippi River, following the historic Galena stage trail. Route No. 80 takes the tourist within a few blocks of Campbells Island.

CAMPBELL'S ISLAND

Scene of the battle of the War of 1812, named in honor of Major John Campbell who led the American forces in a battle with the Indians commanded by the famous Black Hawk—fought on July 19th, 1814, and



Scene at Moline, Illinois, showing some of the huge implement factories of Moline, and a part of Rock Island in the Mississippi on which Rock Island arsenal, one of the largest in the world, is located. Across the river is Iowa. The bridge shown in the picture is only three blocks from the main business corner of Moline, 5th avenue and Fifteenth street, and State Routes 3, 7 and 80. Thousands of tourists pass over this government island annually. The island is controlled by U. S. war department and a detachment of soldiers is stationed there constantly. A National cemetery and a cemetery in which Confederate soldiers are buried are located on this island in addition to munition factories and warehouses valued at several hundred million dollars.

was one of the major engagements for control of the upper Mississippi River. The engagement occurred partly on Campbell's Island and in boats on the river.

THE PLOW CITY

In Moline John Deere established a small shop in the early forties and from this small beginning a colossal business has grown up with 15 or 20 large factories. State Routes No. 3 and 7 pass within a few blocks of these giant implement factories.

MOLINE AIRPORT


On Route No. 80, three miles from downtown Moline. A splendid airport and an important station on air mail and transport routes.

TOURIST FACILITIES

The 205 acres of parks, four fine golf clubs, first class hotels, and a modern municipal tourist camp with furnished cottages at Fourth Avenue and Thirty-fourth Street, provide ample facilities for tourists and vacationists. Information may be obtained at Moline branch of Chicago Motor Club at 1821 Fifth Avenue, Moline.

HENRY COUNTY BISHOP HILL

A few miles north of Route No. 83, paved and Route No. 82, slated for pavement soon, is 84 years old. From an historic standpoint it is the most interesting point in Henry County. Bishop Hill was once one of the most famous religious communistic colonies in America. Today, however, some of the original colony buildings erected more than three-quarters of a century ago still stand and several hundred descendants of the original colonists still live in the village. The colony was established in Henry County in 1846. All



Steeple building at Bishop Hill, Henry County, where one of the most famous religious communistic colonies in American history was established in 1846. This building was erected about 1850. The clock on this building was made by some of the colonists and still runs. The building is still used. The colony itself was disbanded in 1862 but hundreds of descendants of the original colonists still live in Bishop Hill. The founders of the colony were emigrants from Sweden.

told, 1,100 emigrants from Sweden settled here. The main building, still standing, is the Steeple Building, one of the original buildings. It contains a clock built by the colonists themselves and still runs. The colony was disbanded in the '60's.

KEWANEE

On U. S. No. 32 about 135 miles from Chicago. Known as the center of the boiler manufacturing industry. An interesting and beautiful Illinois city that boasts of a splendid park system representing all facilities for recreation and enjoyment. Interesting golf layouts also feature this representative Illinois city. To the tourist interested in industrial features—Kewanee is noted for glove manufacturing as well as for boilers. Further information may be obtained from the Kewanee Chamber of Commerce.

SECTION 16

Counties and County Seat Towns

Knox County—Galesburg

Mercer County—Aledo



A beautiful spot on Pope Creek adjoining State Route No. 3, three miles south of Aledo in Mercer County. This section, not widely known for its scenic beauty, does, nevertheless, abound in interesting and attractive points from the standpoint of the scenic lovers.

GALESBURG

County seat of Knox County, 184 miles from Chicago, on Route No. 37. On Route No. 52, out of Peoria, Galesburg was picked by Edward Bok, the author, as one of the four ideal American cities, one of the four most desirable cities in which to live and ideal in its opportunities for real living. Accordingly, it offers an interesting picture for the tourist—either motoring through or making the city his destination. All information may be obtained from the Galesburg Chamber of Commerce.

KNOX COLLEGE

One of the outstanding features of Galesburg Old Main at Knox College is one of the historical beauty spots of the State. The campus is especially beautiful.

LOMBARD COLLEGE

Closely entwined with the history of Galesburg and recently merged with Knox College. One of the very first colleges in the United States to admit women to its courses on an absolute equality with men.

THE COUNTRY CLUBS

The Chicago, Burlington & Quincy R. R. leased the shores of its lake near Galesburg to the citizens for the creation of one of the most attractive country clubs in northern Illinois—the Knox Country Club on Lake Bracken, with eleven miles of shore line. The lake is adapted to the enjoyment of various water sports. The Soangetaha Country Club has a long water frontage on Lake Rice, another picturesque spot near Knox College.

Historically, Galesburg was founded in 1837 by a group of idealists from Oneida, New York. They talked of a model city and it seems they founded one



A glimpse of Lake Calhoun, an attractive summer resort section near Galva, Illinois. Plenty of fish are to be found here. Water sports may also be enjoyed.

GALVA

One of the most attractive resorts in Illinois has been developed on Lake Calhoun, located in Knox County, five miles south of Galva. The wooded land chosen for this resort is among the natural beauty spots of Illinois. It consists of 139 acres, all timberland, with hills, bluffs and ravines on which are trees of many varieties. Bass, blue gills, crappie, perch, sunfish and cat abound in Lake Calhoun.

ALEDO

County seat of Mercer County, is an interesting little city with many beautiful homes, a few points of historical interest and a sporty golf club located in beautiful woodland surroundings.

SECTION 17


Counties and County Seat Towns

Stark County—Toulon
Marshall County—Lacon

Putnam County—Hennepin
Peoria County—Peoria

PEORIA COUNTY

Peoria, the county seat of Peoria County, is located about half way between Chicago and St. Louis—155 miles from Chicago and 163 miles from St. Louis. Also 91 miles from Rock Island, 282 miles from Cairo and 212 miles from Indianapolis. The city itself is located on the west bank of the Illinois River on Peoria Lake. It is the second largest city in Illinois and, in itself, offers many interesting attractions to the tourist. Hotel accommodations are of the very best and tourist facilities are plentiful. Bradley Park and other parks are easily accessible.



In 1680 LaSalle and Tonti saw this winding Illinois River from the same place that the photographer stood to take the picture. The land in the foreground is a part of beautiful Fort Creve Coeur State Park. Peoria is shown in the background.

FORT CREVE COEUR

A stone marker, on the east side of the Illinois River, between Peoria and Pekin, records the fact that here LaSalle built his Fort Creve Coeur. That was in the early spring of 1680 and here was established a mission 89 years before the oldest of the California missions was founded. Creve Coeur was abandoned after a few months because of an attack by the Iroquois, which resulted in panic and starvation. After abandoning the fort, LaSalle's men, led by Tonti, fortified Starved Rock, discussed elsewhere in this booklet. The site of Fort Creve Coeur is marked by a beautiful memorial in Fort Creve Coeur State Park, midway between Peoria and Pekin. The monument, the woodlands and the view of the surroundings are well worth a visit. The winding Illinois river, stretching out into the distance with a part of Peoria visible in the background, presents a marvelous picture.




Speedy boat races, regattas, bathing, fishing and other water sports are enjoyed along the Illinois River near Peoria. This section is a summer resort with plenty of historical interest thrown in.



A picturesque view of the grave of Chief Senachwine, of the Pottawatomie Indians near Putnam, Illinois. Putnam is on Route No. 24, that scenic drive that stretches down from the north into Peoria.

THE ILLINOIS RIVER

Peoria, Peoria Lake and the Illinois River go together to create a summer resort unsurpassed in the State. In addition to excellent accommodations, summer cottages along the beautiful waters, the woodlands in the section and the accessibility of the region—the section affords excellent boating, bathing, fishing, and camping. Peoria is the site of many stirring boat races and regatta, including the National 200-mile Marathon Classic held each summer. The tourist—and the vacationist—will find everything to make his stay comfortable and delightful in this section. The scenic drive north of Peoria—paved roads stretching out along the shores and heights, is another attraction here.



Fifty thousand kilowatt station of Illinois Electric Power Company adjacent to Route 8, directly opposite the main business district of the City of Peoria, supplying electricity to Peoria, Springfield and surrounding territories.

PROSPECT HEIGHTS

Above Peoria. From these beautiful heights the view of the Illinois River and the surrounding country will be of unusual interest and attractiveness to the visitor.

TOURIST ACCOMMODATIONS

Excellent hotel, cottages, camps, etc. For further information see the Peoria Association of Commerce.

"THE PIONEERS"

One of Lorado Taft's famous statuary groups, "The Pioneers," is located in Central Park, Elmwood, in the western part of Peoria County. The drive to Elmwood is an attractive one and the beautiful statue will be of great interest to admirers of the works of Lorado Taft.

PUTNAM COUNTY

Putnam, on Route No. 29 that follows the course

of the Illinois River from Hennepin on down to Peoria, is a scenic area that will delight the visitor. The grave of Chief Senachwine of the Pottawatomie Indians near Putnam, is of interest to history lovers.



The serene little Mackinaw cuts and backs through Tazewell County below Peoria and Pekin, affording many a quaint picture as it flows through the fertile acres of Central Illinois.

SECTION 18

Counties and County Seat Towns


LaSalle County—Ottawa Kendall County—Yorkville
 Grundy County—Morris
 See Footnote for Accomodations

STARVED ROCK STATE PARK

Chicago to Park—90 miles on Route No. 7. Rock Island to Park—92 miles on Route No. 7. Rockford to Park—93 miles on Route No. 2. Springfield to Park—130 miles on Route No. 2.

Owned and operated by the State of Illinois—open the year around. Hotel, garage, ferry boats, swimming pool, dance pavilion open May 1st to October 1st.

The tract of 900 acres—nationally known—rough, wooded bluff-land mostly covered with timber, along south bank of Illinois River midway between Ottawa and LaSalle. Predominating scenic and historic feature is the rocky eminence known as Starved Rock upon which in 1683 Sieur de LaSalle and his lieutenant, Henri de Tonti, built a fort known as "Fort St. Louis."



Historical and inspiring Starved Rock. The site of old Fort St. Louis, rising up 140 feet above the beautiful Illinois river. The Starved Rock area is famed for its rugged beauty. Facilities for tourists and campers are plentiful.



French Canyon, one of the wildly picturesque canyons to be found in the 900 acres comprising this famous Illinois State Park. This is only one of twenty or more canyons that delight the visitor to Starved Rock State Park.

Starved Rock rises 140 feet above the Illinois River. The view from the Rock, the center of a public park, comprises a glorious panoramic view of the valley of

the Illinois, and, to the west, a modern hotel, bathing pool, and dancing pavilion.

Other interesting and extremely beautiful points of interest to the Park include Devils Nose, similar in formation to Starved Rock; Lover's Leap, a gigantic projection of bluff; Eagle Cliff, Bee Hive, Bulpit Rock and other rock formations of fascinating interest to the lover of nature and wild life. The charm of the park includes numerous cliffs, gulches and canyons—St. Louis, Kickapoo, Sac, Fox, French, Pontiac, Wild Cat, Witch's Kitchen, Tonti, Owl, Hidden and others.

Principal trails are designated by bands of color painted on trees.

TOURIST FACILITIES

Concessions operated under control of the State of Illinois; modern hotel, refreshment stands, swimming pool, ferry and excursion boats, dancing, bus line and garage. A tourist camp ground is available without fees.

DEER PARK

Two miles west of Starved Rock on State Highway 7A, containing some of the most beautiful canyons to be found in the State.

BUFFALO ROCK PARK

On the north side of the Illinois River, four miles west of Ottawa on Route No. 7. About two miles long and sixty rods wide. Provides a marvelous collection of views of woodland, wild life, etc. Illinois Indians made the valley in which this spot is located, their central point and fought for years with northern tribes for its possession.

SHABBONA PARK

Site of Indian Creek Massacre in 1832, where fifteen lives were sacrificed. The Park consists of seven and one-half acres, fourteen miles north of Ottawa on State Highway 23. A monument, erected in 1906 to the



The entrance to Starved Rock State Park. At the very outset of your journey through this magnificent wonderland you are surrounded by imposing cliffs. Note the splendid paved roads, a part of the great Illinois paved highway system.



Here the Kankakee and DesPlaines rivers join to form the picturesque and historical Illinois. This beautiful river country is a favorite spot for boating and, in many choice locations, fishing. This point is a few miles east of Morris on Route No. 7.

memory of the victims of the Indians, is a point of interest. The Park, as well as the entire Starved Rock area, is replete with fascinating Indian legends and stories of heroic sacrifices made by early settlers. A museum of Indian relics at Shabbona Park will be of great interest to those who enjoy the early history of Illinois.

ILLINOIS RIVER VALLEY

The Illinois River flows through a section of territory in LaSalle County rich in historical lore, in commerce, industry, and agriculture. Natural resources include shale, silica, sand, limestone, and coal. Principal industries include—Streator glass bottles, glass, shale products, metal stampings, etc.; LaSalle, zinc and cement; Ottawa, glass and clay products; Peru, clock factory, zinc; Oglesby, cement; Marseilles, paper.

Two immense locks in the Illinois River, one west of Marseilles, and one at Starved Rock, are important links in the Lakes to Gulf Waterway System.

FOX RIVER VALLEY

A beautiful valley, running in LaSalle County, rich in Indian lore and beautiful in scenery. Glenn Park, at Sheridan, offers delightful setting for a popular summer resort. Bellrose Dells located on the Fox River, twelve miles north of Ottawa. Privately owned and operated with small entrance fee charged. Affords camping, boating, swimming and fishing in marvelously beautiful surroundings. Also on Fox River, eighteen miles north of Ottawa, is Glenn Park, cottages, camping, boating, dancing, swimming and fishing. St. Joseph's Health Rescrt, formerly known as Sulphur Lick Springs, located on the Fox River, ten miles north of Ottawa. Noted for large mineral springs, modern 100-room hotel and sanatarium, and cottages. Under supervision of Sisters of Mercy.

VERMILION RIVER VALLEY

One of the most picturesque streams in Illinois. High bluffs, canyons, wooded shore, caves, intriguing those who have a taste for outdoor grandeur. From Pontiac, through Streator and to its mouth at LaSalle, the Vermilion winds its way through one continuous picture. One of the most picturesque spots is Bailey Falls, four miles southeast of Oglesby. Waterfall of about 25 feet, immense boulders and rocks. Bailey Falls is off the beaten track and only those who seek it may enjoy its wonder.

DRESDEN HEIGHTS

Chicago to Dresden Heights—50 miles on Route No. 7.

In Grundy County at the junction of the Kankakee and Des Plaines Rivers joining to form the Illinois. Can be reached by State Highway No. 7 about one mile west of the old canal village of Channahon. Ten miles east of Morris, markers point to Dresden Heights. On these Heights the tourist may view a glorious panorama, looking over a hundred mile horizon. A ribbon of water two miles east and running north is the Kankakee River as it joins the Des Plaines at the foot of the hill to form the Illinois. Up and down the River, as far as the eye can see, are deposits of sand, gravel and fire clay of great value.

MAZON FOSSILS

About six miles directly south of Dresden Heights, on State Highway No. 4 from Joliet and No. 47 from Morris is the largest stripping coal mine in America. In the debris of the mine are fossil plants, insects and crabs preserved in the shale just as they were millions of years ago. These fossils are being sought by the Museums of the world.

SHABBONA'S GRAVE

Shabbona's Grave—the grave of the Indian known as the "White Man's Friend," is to be found in Evergreen Cemetery at Morris, county seat of Grundy County.

WALLACE HOME AT OTTAWA

State Highway No. 23, on the north side of the city of Ottawa, is "The Oaks," home of General William H. L. Wallace, one of the Major Generals of the Civil War. House built in 1860. Interior and exterior remain practically the same as when General Wallace lived there. The main "parlor," the old paintings and

flags, the picturesque dining room and the furniture will delight the lover of antiques and the delver into historical lore.

BLACK HAWK BEACH

On Highway No. 7, one mile west of Ottawa, largest swimming pool in Illinois. Quarried out of white silica sand deposits and fed by mineral springs.

MERMACH HILL

In Kendall County, two miles south of Plano on State Highway No. 18, the site of a noted Indian battle.

YORKVILLE INDIAN RESERVATION

Yorkville, county seat of Kendall County, on State Highway No. 18, is the home of a picturesque Indian reservation.

FOOTNOTE

Hotel and garage service at each of the cities mentioned in this section is reported to be excellent. Tourist camp will be found at each city and also at practically all of the points of interest mentioned, especially in the Starved Rock and Fox River Valley area.

Further information pertaining to hotel and camping facilities, etc., may be obtained from the LaSalle Chamber of Commerce, Ottawa Chamber of Commerce, Greater Marseilles Club, Morris Chamber of Commerce, Oglesby Community Club, Plano Men's Club, Streator Chamber of Commerce.

SECTION 19

Counties and County Seat Towns

Carroll County—Mt. Carroll	Whiteside County—Morrison
Lee County—Dixon	Bureau County—Princeton
(In Northwestern part of State)	

SAVANNA

This city, in Carroll County, on Route No. 80 from Rock Island to Galena, is in the midst of the Savanna Headlands, and in the proposed bird and fish sanctuary district, fathered by the Izaak Walton League and other friends of the nation's wild life. It is an amazingly picturesque district. Route No. 80, passing directly through Savanna and the Palisades district, skirts the Mississippi River for some distance which, in this upper section, is blue water and filled with islands upon which are thick tree growths.

On both sides of the Mississippi, to the south, are long stretches of low lands where the verdure grows thick and there is good shooting. Gun clubs are numerous. Glengary Country Club, midway between Savanna and Mt. Carroll, is a fascinating outdoors club. For further information address Savanna Commerce Association.

SAVANNA HEADLANDS

In Carroll County near the town of Savanna on Route No. 27. On Route No. 80 (semi-hard surface road) out of Galena or Routes No. 40 to No. 78, out of Stockton in Jo Daviess County. The route skims the Headlands with the view of the Mississippi Palisades a startlingly beautiful one, comparable to the Palisades of the Hudson. Far below the Headlands the Father of Waters stretches majestically to the southward. Imposing cliffs of dolomite limestone rise high in the blue sky above. "Indian Head," a rock formation that still holds the legend of Indian origin; the "Sisters," two

This beautiful secluded by-way which meanders through Carroll County creates an atmosphere of peaceful beauty.



The towering summit and the winding road afford one of the country's most attractive spots for the visitor.



The river winds slowly and the marvelous stretches of scenery upon which it gazes, make a picturesque locality.



The leafy arch welcomes the visitor to Carroll County—to all its beauty and all its sanctuaries.



The river—floating peacefully along, and the cliffs—suggestive of strength, form an unforgettable scene in the tourist's mind.

This distant cross-country view presents to the eye the panorama of Carroll County's wonderland views.





Stretching out in the horizon in "Savanna on the Mississippi," one of the most naturally beautiful spots in Illinois. The broad rivers, the wooded bluffs, and the immense panoramic view will delight you. And Apple River Canyon, Grant's old home in Galena, and the White Pine Forests are not so far away.

majestic columns visible at a great distance. Near "Indian Head" is a small caravan said to be the resting place and watching place of crafty Blackhawk. Far below, from the Headlands, on the Mississippi flats, are age old trees, the oldest in Illinois. Bird life is plentiful. Savanna Headlands are unrivalled in sheer scenic beauty. The imposing picture, the marvelous surroundings, the fascinating Indian background—all invite the tourist to this section of the State.

MT. CARROLL

County seat of Carroll County. Smith's Park is a treat for the tourist. The city provides excellent accommodations and, together with its natural beauty and interest, is an excellent point from which to begin an exploration of this entire beautiful region.



The Giant's Tea Table in Smith's Park at Mt. Carroll

MORRISON

County seat of Whiteside County about 15 miles beyond the Rock River, 15 miles east of the Mississippi. Almost directly west of Chicago. First settlers arrived here just after the Blackhawk War—and at Prophetstown on the picturesque Rock River, just south of Morrison. White Cloud, the “prophet,” lived in Prophetstown; Morrison’s first newspaper, the Sentinel established in 1837, is still printed—a thriving newspaper. White Cloud’s picture still hangs in the Court House. Drives around Morrison and Prophetstown are through the scenery of the Rock River and the Mississippi. On either hand, choice sections of the State, invite the motorist.

POINT OF THE BLUFF

Four miles from Thomson, York Township, 10 miles from Mt. Carroll. A small but beautiful natural park. On the east of the Bluff is Johnson Creek, a picturesque stream, and at the point of the Bluff is the site of an old water power mill. The Bluff is lined with pine, oak and other trees among which is “Name Tree,” so named

because hundreds of visitors have carved their names on it. The big tree is so covered with initials that there is hardly room for another name. The rocks, the crevices, the wooded section and the beauty of the spot recommend it for a day in the real out-of-doors.

STERLING AND ROCK FALLS

The two cities are in the heart of the Rock River County, in Whiteside County on Route No. 40 running north and south and on Route No. 6 running east and west. Overlooking the Rock River, east of Sterling, is a gladiolus farm which ships out each season about 5,000,000 gladiolus bulbs. Edgewater farm, with fifteen acres of blooms, is today one of the show places of northern Illinois.

The beautiful Rock River affords excellent boating—and bathing. Hotel and tourists' accommodations are to be found in fine, well equipped sections. Other information may be obtained from the Sterling-Rock Falls Association of Commerce.



Beautiful Rock River winds past Dixon, Sterling, Rock Falls and on to the Mississippi at Rock Island. It leaves behind it a trail of scenic beauty unsurpassed in the world. A canoe trip through this area leaves a lasting memory of wonderlands unparalleled in vacation lands.

DIXON

County seat of Lee County, on Route No. 6, a few miles south of picturesque Grande Detour and just below the section described in a former article as the Rock River area—through Dixon, Sterling and Rock Falls are really in the heart of this scenically beautiful country.

The Dixon family, in Dixon, can give tourists much of the background of this historical city: Among the customers of the early Dixons—merchants—were Old Grey Headed Pottawatomie, Old Grey Head's Fat Son, and many another Indian with a picturesque name. This section was another of Blackhawk's favorite spots. So it was that other of the Dixon customers were Abraham Lincoln, Jefferson Davis, Albert Sidney Johnston, who later headed Jefferson's Confederate soldiers, William Hamilton, son of Alexander Hamilton, Zachary Taylor, and others.

NACHUSA TAVERN

A hotel, originally built in 1837, later remodeled and rebuilt. Nachusa was the Indian name for John Dixon. The Tavern, a favorite stopping point for tourists, affords excellent accommodations along the Lincoln Highway—Route No. 6.

GRANDE DETOUR

It is almost impossible to finish this section without again mentioning this beautiful bend of the Rock River just five miles above Dixon. In addition to being one of the most picturesque scenic spots in the State, the little village is noted as the home of the John Deere Plow Company—known then as the Grand Detour Plow Company.

TOURIST ACCOMMODATIONS

Dixon has 300 acres of parks, including an 80 acre island park in the river. Lowell Park, outside the city



A typical Fox River Valley Highway swinging along beside the picturesque Fox River, for nearly fifty miles. A favorite tour for thousands of vacationists.

limits, covers 200 acres with a half-mile of river frontage. It is a nature park—a park of hills, gullies, primeval forest, flowers and ferns. The city has excellent hotels, tourist camps. Further information may be obtained from the Dixon Chamber of Commerce.

PRINCETON

County seat of Bureau County. In the center of a rich farming section of Illinois. Large orchard and nursery properties abound. Princeton is one of the oldest cities in the State, as old as Chicago, and great Elm trees arch its streets. At the edge of the city is the old Lovejoy home, a "station" on the underground railway maintained to smuggle escaping slaves through to Canada and freedom. Princeton is an interesting city, with

ample tourist facilities, excellent hotels and a chamber of commerce ready to give out the necessary information for full enjoyment of Bureau County. A fine \$100,000 country club, sporty golf course, shooting grounds, tennis courts, etc. Privately owned park with swimming pool, dance pavilion, etc. The Hennepin Canal, Illinois River and numerous small streams offer excellent fishing and hunting.

SECTION 20**Counties and County Seat Towns**

DeKalb County—Sycamore

Kane County—Geneva

The charming Fox River Valley, along the picturesque Fox River, is one of the most beautiful drives in America. For nearly fifty miles an excellent concrete road runs along the western ridge of the valley, looking down on the wide river. Another drive, from St. Charles south to Aurora and Oswego, is open on the east bank. Not only is the drive replete with startlingly beautiful scenery but it is lined with some of the most attractive estates and parks in the Middle West. A hilly section near Algonquin adds a wild and primitive touch to the surroundings and provides a pretty wooded background for the river. The famed "Riverbank" estate of Colonel George Fabian is just south of Geneva. The Evans Game Farm near St. Charles should also be visited by the tourist. Deer, swans, pheasants, peacocks, all sorts of wild fowl, roam the hills and strut over the grassy banks along the Fox River Valley. This drive may be made from Chicago, Aurora, St. Charles, Dundee, Elgin, and other cities with ample hotel and tourist camp facilities.

FOREST PRESERVES

Four large tracts of beautifully wooded land comprising 350 acres are owned by Kane County and open to the public as forest preserves. The first is at Johnson Mound, three miles southeast of Elburn (State Highway 6). It is a favorite goal for overnight hikes from the Chicago metropolitan area. Another tract is on State Route No. 22, between Elgin and Dundee, and another one mile north of Sugar Grove and a fourth on Route No. 6, just west of Elburn. Caretakers are retained to keep the places in excellent condition. Suitable for camping.

AURORA

Thirty-eight miles west of Chicago. City of 45,000 founded in 1834 as a trading post. Phillips Park has 215 acres of land, tennis courts, excellent 18 hole golf course (municipal), baseball diamonds and well stocked zoo. Fox Valley Golf Club operates a fee course just north of Aurora. A suitable headquarters for journeys through the Fox River Valley is provided through excellent hotel and tourist accommodations.

EXPOSITION PARK—AURORA

Thousands of people visit Exposition Park, in North Aurora, about 5 miles north of Aurora. It is the scene of the annual Mid-States Fair and also attracts hundreds during the two sessions of horse racing each summer. The largest swimming pool in the State



Beautiful Moose Lake at Mooseheart. The boys, enjoying the canoeing, are a few of the 1400 who attend the renowned Mooseheart Academy. The school, midway between Aurora and Batavia, is the mecca for thousands of visitors each year. It is in the midst of a country dotted with streams and entrancing woodlands.

is said to be located here. Hotel accommodations available in the grounds. An amusement park operates during the summer months.

MOOSEHEART

This city, between Aurora and Batavia on the west road along the Fox River, is the home of Mooseheart Academy with its 1,400 children. Eleven hundred acres of ground with 150 buildings comprise the physical assets. Mooseheart was founded in 1913 by James J. Davis, present Secretary of Labor. Over 150,000 visitors come to this renowned school founded for the dependent children of deceased members of the Moose fraternity.

ST. CHARLES

Beautiful wooded banks along the Fox River near St. Charles have been discovered by hundreds of vacationists. Oak Ridge and Pinelands, two of these beautiful resorts, are located just north of St. Charles on the east side of the Fox River.

ST. CHARLES COMMUNITY CENTER


A monument to Henry Rockwell Baker presented by his parents to the City. A year around hotel catering especially to summer patrons. Besides a large assembly hall and stage, the facilities include a swimming pool and other conveniences for tourists.

POTTAWATOMIE PARK

Pottawatomie Park affords ample facilities for picnic and camping. Dance pavilion, sanded beach, newly built bath houses, boating and woodlands for camping purposes are some of the attractions here.

EVANS GAME FARM

Three miles west of St. Charles. Largest game farm in the world where wild fowl and game are raised in line with the State's conservation program.



Plenty of bathing in Illinois. Here is a group thoroughly enjoying the municipal pool at Elgin. Three beautiful parks, an attractive business district, and many tourist conveniences are features of this Illinois city.

ST. CHARLES SCHOOL FOR BOYS

Two miles west of St. Charles on Route No. 6. The military drills of these boys under the State's supervision, attract hundreds of visitors weekly.



The entrancing little Kishwaukee meanders its way through a part of this section we are describing to you. This particular photograph was snapped somewhere in DeKalb County.

ELGIN

The city of parks. Wing Park, within the corporate limits, covers an area of 121 acres and boasts a beautiful \$40,000 outdoor swimming pool, 9-hole public golf course, tennis courts, hockey courses, baseball fields and horseshoe courts. Lords Park, with its well stocked zoological garden and museum of curios from all parts of the world, is well worth seeing. Trout Park 52 acres, is famed as a natural beauty spot. Hundreds of springs and small streams make this choice location even more attractive.

DEKALB


Known as the "Barb Wire City." In 1873 barbed wire was introduced here. A beautiful Illinois city with parks and ample tourist accommodations.



Administration Building, Northern Illinois State Teachers College, DeKalb. Established by act of General Assembly in 1895. Located in center of sixty-seven acre campus noted for its scenic beauty. Dr. Karl L. Adams is the able president of this institution.

NORTHERN ILLINOIS STATE TEACHERS COLLEGE

Located in the western part of DeKalb on Route No. 6. Two good sized lakes and natural woods surround the campus with the Kishwaukee River bordering on one side. The campus itself is one of the beauty



A scene on the campus of Northern Illinois State Teachers College at DeKalb. These beautiful birches are along the shores of the two beautiful lakes that make school going a pleasure in that city.

spots of northern Illinois with natural woodlands and old-fashioned and modern gardens making a striking picture.

CHICAGO-DIXON ROAD

Four miles north of the Junction of Route No. 18 and 22 in DeKalb County a gravel road crosses Route No. 23 which carried all westbound traffic back in 1849 and during the later rush to "Pike's Peak." On this road stands an old frame house built in 1849 and a barn built in 1847 of hand-hewn timbers. Two miles north of the junction and two miles west from Route No. 23 is Victor Cemetery, the grave and monument site of Grandma Fritz, whose four sons served under George Washington.

CAMP ROTARY-MacQUEEN

In the northern part of DeKalb County. One mile and a half northwest of Kirkland on Route No. 72. Ten acres fenced off for camping purposes. Hundreds of acres of woodland adjoining the camp site, thrown open for camp visitors. Large dining halls and lights are included in camp equipment here.

SHEPHERDSON'S TAMARACK AND SPRUCE GROVE

Four miles north of the junctions of Routes No. 18 and 23 and three and one half miles west. In this tamarack and spruce grove the herons nest and rear their young. Students from all parts of the Middle West come here to study the heron and its habits.

SHABBONA'S HOME

The home of Chief Shabbona, "Friend of the White Man," is to be found three miles west of the town of Shabbona on Route No. 71.

SYCAMORE COMMUNITY PARK

Sycamore, on Route No. 64. An 18-hole golf course, swimming pool, tennis court, picnic grounds, and other accommodations are available in Sycamore—a sparkling clear branch of the Kishwaukee River meanders through the Park. Excellent hotel accommodations are available in Sycamore—a quarter mile from the park site.

FOOTNOTE

Each of these cities provides excellent garage, hotel, and camping facilities. Additional information may be obtained from the Aurora Chamber of Commerce, DeKalb Chamber of Commerce, Elgin Association of Commerce, Geneva Chamber of Commerce, and the St. Charles Chamber of Commerce, and your automobile club.

SECTION 21


Counties and County Town Seats

Jo Daviess County—Galena	Stephenson County—Freeport
Winnebago County—Rockford	Ogle County—Oregon
(In the Northwestern corner of the State)	

We preface this section by saying that scenic points described here are among the most beautiful in the world. The "Berkshires of Illinois," Rock River, Grande Detour, the White Pine Forest, the home of U. S. Grant—these places are famed for scenic beauty and historical background.

"THE BERKSHIRES OF ILLINOIS"

From Chicago to Freeport on Route No. 5, through Rockford and west on Freeport on Route No. 5. Or the Grande Detour road between Dixon and Rockford. These scenic drives are said to be among the most beautiful in the world. The pavement is excellent—the scenery is magnificent. Speeding up to the



The Canyon of Apple River in the heart of the Berkshires of Illinois. Great bluffs, jutting rocks, deep gorges and the fascinating river below comprise a beautiful picture. Good fishing. In the heart of Jo Daviess County.

northwest corner of the State from Stockton to Galena, on the Mississippi River, the drive takes you through.

APPLE RIVER CANYON

The canyons of picturesque Apple River and Terapin Ridge are 138 miles west of Chicago. The scenic effects comprise nearly the whole of Jo Daviess County. Great gray cliffs tower on each side of the canyon, five miles in length and towering 60 to 250 feet into the blue sky. Jutting rocks here and there form cliffs, 50 to 150 feet in height. These majestic carvings of nature peer down to the gorge floor, in some places only ten rods wide and at its greatest less than one-quarter of a mile wide. The rocks, on exposed cliffs, rise high in the



Grant Memorial home in Galena. This home was presented to General U. S. Grant by citizens of Galena in 1865. The property is now cared for by the State of Illinois. Galena, as well as being Grant's home, is in one of the most beautiful scenic sections of the world with Apple River Canyon and the Savanna Headlands nearby.

sky, often assuming the forms of ancient castles. The river, small and cool, slips quietly along in Apple River Canyon, directly at the foot of those soaring cliffs. Apple River is the home of small-mouth black bass and other fish. The wolf, the fox, mink and other animals may be found there. Over 60 varieties of trees and 500 species of plants, many of them in marvelous bloom, cover the valley, the slopes, the rocks and the crags, a truly picturesque Illinois beauty spot—famed far and wide.

GALENA

On Route No. 5 at the Mississippi River—across from Dubuque, Iowa. The home of Ulysses S. Grant—and the story of a city with “yesterdays.” Galena,

quiet little town along the Father of Waters, was once rich with lead mines — a booming town. Now it has only its memories of former greatness. In 1845 it was the most important commercial point on the Mississippi north of St. Louis. They say that a Prince of the Bourbons landed for a brief time at Galena; that Jenny Lind sang in the DeSoto House parlor, arriving by boat; and that the Jefferson family

with young “Joe” arrived in Galena by the river in 1837. But the lead mines didn't materialize and Galena is now most noted as the former home of General Grant. The home is still there, the Grant Store, the old Court House built in 1839, a statue of Grant in Grant Park, Seminary Hill—a city rich in historical interest. From the site of the old block house at the



Streets, appropriately marked, a very fine view of this town may be obtained. The view from Horse Shoe Mound on Route 5 approaching the city from the East is also fascinating. From here the bluffs along the Mississippi to the Iowa line form the southwestern horizon, to the north the State of Wisconsin is visible with Sinsinawa Mound, Platte and Belmont mounds also to be seen.

Visit Galena—inquire at the Chamber of Commerce or from Florence Gratiot Bale for complete information and historical background. A tourist camp affords excellent accommodations.

ROCKFORD

A city magnificently endowed with natural grandeur. Within a radius of an hour's drive from Rockford are innumerable points of interest and beauty to attract the visitor's attention. Situated on the silvery Rock River, Rockford is a community of beautiful homes, of giant industries, of splendid schools and the second oldest woman's college in the United States.

North along State Highway No. 2, about fourteen miles from Rockford are the interesting areas of

MACKTOWN AND ROCKTON

Here Stephen Mack, first white settler of the county, lived with his Indian bride, Princess Hononegah, nearly a century ago. All of this area is rich in history. Just across the river on the Rockton-Roscoe Road is beautiful HO-NO-NE-GAH Park offering gracious shade and a quiet retreat for tourists. Rockton has established a fine public golf course at Macktown.

SUGAR RIVER PRESERVE

Three and one-half miles northwest of Shirland, a tract of beautifully wooded and rugged land consisting of bluffs and bottom lands on both sides of the pie-



A glimpse of the famous White Pine Forest of Ogle County, a tract of 1000 acres with 31 species of trees to examine. Some of the pines rise to a height of more than 90 feet. Joyce Kilmer's phrasing is most apt—"Only God can make a tree."

turesque Sugar River which meanders along on its journey to the Petonica. All in all more than 700 acres of forest preserves, alone, are available to tourists throughout the country.


OREGON

A thriving Illinois city, county seat of Ogle County, on Route No. 2 out of Rockford, lies along the Rock River and, in itself, presents a fascinating, beautiful picture with the Palisades near the city, a scenic attraction in themselves. Oregon takes full advantage of its glorious location along the Rock River and provides the traveler with ample accommodations, information and hospitality.

WHITE PINE FOREST

Nine miles from Oregon, county seat of Ogle County, bounded on one side by the C. & E. I. Trail and on the other by the highway to Mt. Morris, lies

the famous White Pine tract of Ogle County—one thousand and more acres in dimension and worthy of a visit from every eager motorist starting out from the more prosaic home surroundings. Here, in this picturesque spot, are more than 31 different species of trees, dominated by the stately white pines that give the section its name. Flowing, here quietly and there turbulently, through the dense forest, is Pine Creek, moving along for 25 miles before it joins the Rock River in its journey to the Mississippi. For a time Pine Creek cuts through the forest, providing a picturesque mirror for the dense foliage that hangs over its clear waters. Further on, Pine Creek slips by high rock banks covered by vines and flowers. On the east side of the Creek are the American yew trees, creeping and hanging in long dark festoons over the far stretches of the rocky wall. On the east side the white pine, some of them stretching up to 90 feet in height with a diameter of 30 inches near the base, cover the banks. On the west bank of



The Palisades near Oregon present a fascinating, beautiful picture. The Rock River country is replete with views such as these.




Castle Rock with picturesque Rock River flowing quietly by. Along this route went early explorers and Indians, marveling at the beautiful surroundings but intent, perhaps, on reaching Rock Island and the Mississippi as quickly—and safely as possible.

Pine Creek is also the red cedar and other varieties. Here is a beautiful section worth visiting because, as Joyce Kilmer said, "Only God can make a tree."

THE ROCK RIVER AREA

When you motor near Dixon, Freeport, Rockford, Rock Falls, Sterling, Rochelle or Grande Detour, you are near the midst of this fascinating county. You can motor along the sweeping course of the Rock River for miles. From the highways the imposing beauty of one of Illinois' garden spots continually rises in front of you to fall swiftly away to new and even more beautiful scenes. By boat the trip is even more delightful—along the route of the French explorers and the Indians. The Rock River area stretches along the northern boundary of Illinois until it reaches the Mississippi at Rock Island with the Lincoln Highway, Blackhawk Trail and other paved roads at your disposal. It is unique in beauty and variety of landscape. Valleys, rugged cliffs, woodlands, wide grassy spaces.



A view from Sentinel Rock near Grande Detour. At Grande Detour the Rock River makes a great loop retracing its steps for three miles. The quaint village of Grande Detour, a page out of the past, should also be visited.

GRANDE DETOUR

A quaint village named so by early French explorers. Here the river makes a great loop almost retracing its steps for three miles. Down the river from the village and on the right are a series of wooded bluffs rising majestically from the water's edge. South of the village is Whirlpool Rock. Up the river road toward Oregon the valley becomes more narrow, the steep cliffs—awe inspiring—arising seemingly from nowhere. Castle Rock is nearby. Prospect Rock gives a view of many willow covered islets dotting the beautiful river. From Rockford, through Oregon, Grande Detour, Dixon, Sterling and Rock Falls and on to the Mississippi at Rock Island, this country is unsurpassed in beauty, picturesque scenery and grand panorama.

ROCKFORD

A beautiful residential and industrial city, county seat of Winnebago County. One of the furniture manu-

facturing centers of the world. Excellent golf course and parks offering every accommodation. Fine hotels, tourist parks. The city is 94 miles from Chicago, 314 miles from Indianapolis, 216 miles from Springfield, 328 miles from St. Louis and—in the heart of the Rock River area.

Some of the city's most interesting points are ROCKFORD COLLEGE FOR WOMEN, the SUNKEN GARDENS AT FAIRGROUNDS PARK, BLACKHAWK TOURIST CAMP, ROCKFORD COUNTRY CLUB, HARLEM HILLS COUNTRY CLUB, A ROTARY SUMMER CAMP FOR BOYS AND GIRLS, SINNISSIPPI PUBLIC GOLF LINKS, INGERSOLL MEMORIAL PARK and GOLF LINKS, CENTRAL PARK. There are 574 acres in the public park district, including 27 parks, 10 baseball diamonds, 10 wading pools, one new swimming pool, etc.

CAMP GRANT

Four miles south of Rockford. The famous military training reservation where, during the war, as many as 50,000 men were stationed at one time. Now a State National Guard Training Camp. Information on what to see and how to see it in Rockford, the "Forest City," may be obtained from the Rockford Chamber of Commerce.

FREEPORT

County seat of Stevenson County. On Route No. 5, lying along the paved trail leading to Apple River Canyon and Savanna Headlands.

In Freeport, so historians say, Douglas' reply to Lincoln known as the "Freeport heresy," made Lincoln president, brought on the Civil War and settled States rights forever. A boulder is placed on the site where this memorable scene took place—where "his-

tory was molded," according to Theodore Roosevelt. Founded in 1835. Now one of the great toy towns of America, where many toys are manufactured. Beyond Freeport, to the northwest, lies the country of grandeur and picturesqueness which we have described as the Berkshires of Illinois and also known as "Little Switzerland." Beyond Freeport lies the Canyon of Apple River, Galena, Black Hawk, State Park. Through Freeport and near it Black Hawk and his 500 braves made the last stand of the Indian against the white man east of the Mississippi.

The city has ample tourist accommodations, splendid hotels, parks, playgrounds and golf links. It is another city in this interesting section that may be used as the base for forays through the Rock River area, the Headlands, Galena, the White Pine Forest, etc.



Branton's Tavern is seven miles from Galena. In August, 1832, Black Hawk held a council of war under a White Oak Tree on the hill where the Tavern was built in 1840; the stump of the tree was incorporated in the floor and the home is still in a good state of preservation and owned by the Branton family. The locality was called the Hill of Council for many years but later Council Hill.

SECTION 22

Counties and County Seat Towns

Boone County—Belvidere


Lake County—Waukegan

McHenry County—Woodstock

These three counties are in the Chicago Metropolitan District. One of them, Lake, is on the shore of Lake Michigan. Further information in addition to that given here, may be obtained from various public service offices in Chicago as well as from the chambers of commerce in the three county seat cities.

THE CHAIN-O-LAKE REGION

In Lake and McHenry Counties. "Outing Country of Beautiful Northern Illinois."



The Chain-O-Lakes region is one of the most popular summer resorts in the Middle West. Fifty-six beautiful lakes and plenty of boating, fishing and water sports make the section a regular tourists and vacationists paradise. Here is a glimpse of one of the excursion boats that are so popular.

The Chain-O-Lakes region is less than one hundred miles from the heart of Chicago. Many, and beautiful, lakes dot the section, practically all of them excellent for swimming, boating and fishing. The fifty-six lakes in the region are well advertised, have excellent accommodations, sites for summer cottages, cottages for rent and a personnel intent on providing all accommodations to the satisfaction of the tourist. The routes to this section may be obtained from the automobile clubs in Chicago, and all of the newspaper public services together with the Outing and Recreation Bureau in the same city.

Miles and miles of shore line and clean bathing beaches provide the swimming attractions. These same lakes—60,000 acres of water all connected by channels and rivers—are unbeatable for boating, while pickerel, bass, bluegills and perch abound in the Chain-O-Lake waters.

Miles of woodland bridle paths through attractive scenic spots are another feature while the Antioch Palace and the Channel Lake Pavilion provide excellent



Convent of the Sacred Heart, Lake Forest. The school was transferred to Lake Forest in 1904 from West Taylor Street, Chicago, where a boarding school had been opened in 1858. Mother Muller is Superior.

dancing floors, to mention only a few. Golf clubs—fine courses—are plentiful.

The cities of Antioch, Fox Lake and Lake Villa are in the center of this well known summer—and winter—playground. The beautiful Fox River is an added scenic attraction.

ANTIOCH

On Illinois Route No. 21. The village is represented by a wide-awake Business Association, the object and purpose of which is to advance the public interests of Antioch and the surrounding community. One and one-half hours' ride, 55 miles from Chicago over the Soo Line to this lake region.

CRYSTAL LAKE

Crystal Lake is a beautiful sheet of water, with a sloping, gravelly beach which affords splendid bathing.



Ducks—lots of them. The Chain-O-Lakes Region is a hunters' paradise when the right season is on. When hunting is passe there are a thousand and one other sports to enjoy in this popular section just north of Chicago.

The lake is celebrated for the fine quality of its bass and pickerel, and every facility is provided for those who would enjoy a few hours' fishing. A bus makes regular trips from the station to the lake. Forty-three miles from Chicago, via the Chicago & North Western Railway. By motor, Higgins Road to Dundee, north to Crystal Lake.

FOX LAKE

Northern Illinois is dotted with many beautiful lakes, located mainly in Lake County. The most noted of the chain is Fox Lake, which is about six miles long and two miles wide, connecting with ten large lakes and a number of smaller ones. Fox Lake is a large body of cool water and is one of nature's mirrors reflecting the wealth of foliage of tangled trees, vines and the blue sky above. Grass Lake and Pistakee Lake are



Smith Hall at Ferry Hall School for Girls, Lake Forest, with portion of campus overlooking Lake Michigan. Located thirty miles north of Chicago in one of the finest residential communities of the North Shore.

connected with it. Motor boats and yachts have a run of twenty miles and are a source of varied pleasure. One of the few Egyptian Lotus beds of the world are to be found here. The western and southern shores of Fox Lake rise to abrupt heights. Golf, fishing, bathing, boating, riding, hospitable hotels and resorts, cottages to rent, suburban service. Distance from Chicago, 50 miles.

INGLESIDE

About one mile west of Ingleside is Duck Lake, which contains bass and pickerel fish. Long Lake is accessible from Ingleside and affords good fishing for bass, pickerel, perch, bluegills and crappies. Forty-eight miles from Chicago.

LAKE VILLA

Fishing for bass, perch, pickerel, bluegills, crappies. Only 51 miles from Chicago. Reached via Soo Line.

LAKE ZURICH

Good fishing is found in the waters of Lake Zurich and the facilities for boating are excellent. There are numerous summer resorts, cottages and opportunities for board in private families. Lake Zurich is 34 miles from Chicago.

McHENRY

Here beautiful lakes dot the landscape and comfortable summer homes and hotels furnish ample accommodations. McHenry, which is 50 miles northwest of Chicago, is the railway station for Pistakee Bay, Fox Lake and Nippersink Lake, a region noted as a great migratory track for waterfowl and as one of the inexhaustible fishing grounds of the country, black bass, pike, pickerel and silver bass being abundant.


The Bald Knob Hotel and summer resort is a pretty spot on Pisatakee Lake, at McHenry, Illinois. Good fishing, hunting and bathing. Row boats and fishing tackle.

ZION

The city of Zion lies in the northeast corner of the State of Illinois on Lake Michigan. The city was founded by John Alexander Dowie 35 years ago.

SPRING GROVE HATCHERY

Illinois' largest fish hatchery is located at Spring Grove in the Chain-O-Lakes region. The Chesney Poultry farms, largest in the Middle West, are in the same region, while Weber's Duck Farm at Sand Lake is the leading duck farm in America.




An airplane view of beautiful Saint Mary's of the Lake Seminary at Mundelein. In 1927 the great Eucharistic Congress was held here. The grounds are unusually beautiful and the scenery equally fascinating.

MUNDELEIN

The beautiful country of northern Illinois has, for one of its crowning features, Saint Marys of the Lake Seminary at Mundelein. This is where the great Eucharistic Congress was held. The beautiful Seminary is located on a wooded tract of land, well kept up and abounding in flowers and shrubbery. A large lake adds to the beauty and serenity of the picture. The well kept up buildings, the winding drives through the spacious grounds are a noteworthy part of the Greater Metropolitan area which stretches north out of Chicago, through beautiful suburbs and on to the Wisconsin line.

WAUKEGAN

Thriving north shore city, terminating an interesting scenic drive out of Chicago. Provides accommodations for all tourist wants. Excellent golf clubs dot



A sporty water hole on the Glen Flora Country Club course at Waukegan, Illinois. Where there isn't a lake, there's a golf course in this popular northern vacation center. And Glen Flora is one of the best of them.


the countryside. For further information address the Waukegan Chamber of Commerce.

BELVIDERE

County seat of Boone County. In the midst of a section noted for its beautiful drives. On Route No. 5. Near the wonderful Rock River Country and on one of the scenic drives to Galena and Jo Daviess County. Miles of paved highway make the trip through this section unusually interesting. Belvidere provides excellent facilities for tourists with parks and playgrounds, boating and bathing. Further information on this interesting city may be obtained from the Belvidere Chamber of Commerce.

WOODSTOCK

On the road to Lake Geneva. The county seat of McHenry County, near Crystal Lake and itself a city with an interesting historical and scenic background. Ample tourist facilities. For further information—the Woodstock Chamber of Commerce.



Harlan and Blackstone Dormitories for men at Lake Forest College. Dr. Herbert Moore is president.

SECTION 23

Counties and County Seat Towns

Cook County—Chicago

Listing information on Chicago and Cook County—and listing it complete—is too lengthy a task for this booklet. So much printed material is obtainable on the historical, scenic and industrial points in the County, on the forest preserves the golf courses, Lake Michigan, etc., that it would necessitate duplication of effort to list their story here. The tourist is recommended to the automobile associations, the public services of the various Chicago metropolitan newspapers, to the Outing and Recreation Bureau, to the Chicago Historical Society and other sources for further information.

Chicago—and Cook County—is the focal point for thousands of vacationists each summer. The beautiful



A delightful nook in a forest preserve in Cook County. In addition to the many interesting attractions of Chicago and Cook County cities—both scenic and historical—are these woodlands that provide some of the most beautiful scenery in Illinois.



Another beautiful scene in Cook County's forest preserves. In addition to these scenically interesting sections Chicago provides 205 parks—including beautiful Jackson and Lincoln Parks, nearly 200 golf courses in the district and other points that attract thousands of visitors annually.

forest preserves provide excellent camping facilities; hotel accommodations are plentiful.

Points not generally known about in the Chicago area are given below. Descriptions of them may be amplified by calling at the above mentioned sources of information—or by writing them direct.

Chicago has more than 30 miles of lake front, most of it devoted to beaches. It has 205 parks, in addition to extensive forest preserves; 193 playgrounds; 62 athletic fields; 10 golf courses within the park system; 175 golf and country clubs in the entire area; 46 swimming pools; 13 hockey fields; 58 gymnasiums; 580 tennis courts; 15 bathing beaches; 162 baseball and football fields; 100 miles of bridle paths; 8 tourist camps; several aviation fields; 130 miles of wide boulevard and a municipal pier extending one mile into Lake Michigan.

MARQUETTE MONUMENT

Perhaps the point of greatest historical significance in Cook County (outside of Chicago). It is located at Summit, marking the point where Father




Marquette Monument marking the point where Father Marquette spent the winter of 1674-75 during his trip from near Mackinaw Island to Starved Rock. One of hundreds of points of interest about which information may be obtained from the Chicago Historical Society.




Soldier Field, greatest of all stadia, is the scene of many a colorful football game, civic enterprise and community gathering. Over 110,000 people may watch the playing field from the stately sidelines. In the far background is Field Museum, watching over the gigantic stadium.



From all parts of the world people come to Chicago to visit Field Museum on Chicago's lake front. The beautiful building, pictured here, is filled with interesting specimens collected from all over the world. Just across the street is the new Shedd Aquarium, and a bit further beyond, the new Adler Planetarium—both new and exceedingly wonderful.



The shoreline of Lake Michigan is lined with bathing beaches. The cool waters of Lake Michigan invite thousands of bathers every year. While the great crowds throng to Oak Street, Jackson Park, Clarendon and many other points the beaches out and away from the center of the city are also popular. Here is a beach at 76th Street. What more can be offered for the enjoyment of the bather?



Chicago is one of the world's greatest summer resorts. Sight-seeing is one of the favorite pastimes. Here, in the foreground, is the famous Buckingham Fountain which, at night, is beautifully lighted. In the background is Michigan Boulevard and a part of the Chicago loop skyline.

Marquette spent the winter of 1674-75 during his trip from Point St. Ignace down the Illinois river to redeem his promise to the Indians to establish a mission near what we now know as Starved Rock.


Several years ago a monument was erected near Marquette's camp grounds. The monument is just north of the Chicago & Alton station in Summit—a few blocks from Archer Avenue and a block from Lawn-dale Avenue.

ARCHER ROAD

Made famous by Mr. Dooley. Runs southwest out of Chicago and closely follows the Sanitary District drainage canal and the old Illinois and Michigan canal



View looking south from Lake Shore Drive, showing prominent apartment buildings, the Drake Tower and the Drake Hotel at the extreme right. In the left foreground are Oak Street Beach and the Park, which make this a particularly attractive spot for tourists.



The University of Chicago Chapel, dedicated October 23, 1929. The money for the Chapel was given by John D. Rockefeller, founder of the University. Bertram Grosvenor Goodhue, the noted architect, designed the building, but did not live to see it begun. The building ultimately cost approximately \$1,800,000. The president of this great university is Dr. Robert Maynard Hutchins, just past thirty years of age.

for many miles. Where it passes through Willow Springs and on through the beautiful Palos Park forest preserves, it presents what many consider the finest drive in Cook County. The road continues to Joliet.

OGDEN AVENUE

(State Route No. 18)

One of the oldest roads out of Chicago, known in the early days as the "Southwest Plank" road—the name being shortened later to "plank road." There was a ford across the Desplaines river at Lyons—where there was a tavern and a few houses before there were

any permanent buildings in Chicago. At Lyons one road branches off to Joliet (State Route No. 4). At the intersection of Route No. 4 and Wolf Road is the Lyonsville Congregational Church, the oldest Congregational Church in the country (still in use). Across



Chicago Evening Post Building

the road is a bronze tablet marking the site of one of the first rural schools west of Chicago built in 1843. About a half mile north of the corner (now on the Acacia Country Club golf course) is the site of Deacon Brown's old log cabin, a famous station of the "Underground Railway" of slavery days, the last station of the slaves before they were taken into Chicago where many were stowed away on boats and carried to Canada.



Look for highways as marked above. The outline map of Illinois, with the route number inside, will lead the tourist over hundreds of miles of paved roads and to beauty spots unparalleled in the United States.

The second road branching off just west of Lyons is known as the Plainfield Road. It is not paved but the macadam is kept in good condition at all times. About a mile west of Wolf Road (at the foot of a wooded hill along Flag Creek) is the site of the last stamping ground of the Indians in northeastern Illinois. Here the Pottawatomies pitched their tents for the last time in 1835 and then moved westward never to return.

The third branch is still known as Ogden Avenue (State Route No. 18) and runs westerly through Brookfield, La-Grange and on to Aurora.

CHICAGO HISTORICAL BUILDING


At 632 N. Dearborn Street, in Chicago, houses a complete and highly interesting historical collection. At the same time the visitor will find here the routes to historical sites in and around the Chicago area.



Chicago Daily News Building



Fraternity houses and men's dormitories on campus of Northwestern University, Evanston. Dr. Walter Dill Scott is president.



The new Civic Opera Building with the Chicago River in the foreground is the pride and joy of music lovers. The shapely building, rising on the river front, houses the Chicago Civic Opera and verifies the belief that Chicago's skyline is now extending to the westward.



Looking up Michigan Avenue to the north. On the left is Wrigley Building and, on the right, Tribune Tower, one of the architectural prides of the city. Just beyond Tribune Tower, home of the Chicago Daily Tribune, is the new Medinah Temple.



Hearst Square, Chicago, where the Chicago Evening American and the Chicago Herald and Examiner are published.

SECTION 24

Counties and County Seat Towns

DuPage County—Wheaton

This section is practically in the Chicago Metropolitan area with most of its cities beautiful suburbs of Chicago. Accordingly, information on these cities and this locality may be obtained from the public service offices of Chicago newspapers, the Outing and Recreation Bureau, etc.

WARRENVILLE TO WHEATON

This tour, over quiet roads, past beautiful farms and estates, begins about 30 miles west of Chicago. Warrenville is one of the oldest towns in DuPage County. It still maintains the old village green where the first settlers were in the habit of deciding questions of government and of defense against the Indians.

Through the southern end of this old community and across the DuPage River, rich in tradition, the trail leads to the left and on into the glacial region in Wheaton territory. All about are irregular hills, moraines and deep ravines.

Wheaton and Naperville, two of the old cities in this region, are interesting cities from which one may explore the many fascinating pictures to be found in DuPage County.

SECTION 25**Counties and County Seat Towns**

Logan County—Lincoln

Menard County—Petersburg

Tazewell County—Pekin

LINCOLN

On State Highway No. 4 about 25 miles southwest of Bloomington near the north central part of the State. It is in the midst of a beautiful section of Illinois which was once the hunting grounds of the Kickapoo Indians. Its history is interwoven with the history of Abraham Lincoln who, as a struggling young lawyer, visited Lincoln frequently, occupying a room in the original court house which still stands along Route No. 4.

LINCOLN LAKES

One hundred and fourteen acres of water, far



Beautiful Lincoln Lakes by moonlight. Stocked with thousands of fish annually, providing excellent facilities for boating and bathing. These 140 acres of water create one of the most fascinating playgrounds of this section of Illinois.



A view of the beautiful Brainerd Estate Park showing the marvelous gardens. A short jaunt through this estate is a treat for lovers of flowers and nature.

famed for fishing and stocked regularly for anglers from all parts of the State. Suitable and excellent for boating and bathing and only two miles from the business district of Lincoln. This Lake is rapidly becoming a favorite summer resort spot and is one of many lakes that are transforming Illinois into a popular vacation resort. Adjacent to the park is an excellent nine-hole golf course.

LATHAM PARK

On Route No. 4, a short distance from the business district of Lincoln, with the Latham Homestead filled with historical books, maps, furniture, and possessions of Lincoln, Grant, and other famous Illinoisans.

BRAINERD ESTATE

Brainerd Park, given to the city by Mrs. Ella Brainerd at the founding of the Lincoln Chautauqua,

one of the first three Chautauquas in the United States. Graceful drives, a far-famed mansion of stately beauty with grounds carefully tended by horticulture enthusiasts will delight the eye of the nature lover. The rose gardens in this Park are particularly lovely.

OGLEHURST

On State Route No. 4, situated on Elkhart Hill, Logan County. The residence of Richard J. Oglesby, Governor of Illinois, U. S. Senator, Major General in the Civil War and intimate friend of Abraham Lincoln. The Oglesby Mausoleum at Oglehurst, is well worth visiting.

SITE OF LOGAN COUNTY'S FIRST COURT HOUSE

On Route No. 4, entering Lincoln from the South. Where Abraham Lincoln practiced law from 1839 to



Picturesque Salt Creek, favorite haunt of amateur fishermen and nature lovers. Once the delightful haunt of Abraham Lincoln, whose name and history is interwoven with this beautiful section of country. Only two miles from Lincoln.

1848. Building removed in 1929 to Henry Ford's American village at Dearborn, Michigan.

TOURIST ACCOMMODATIONS

Hotels and tourist accommodations are plentiful in Lincoln. Other information may be obtained from the Lincoln Chamber of Commerce.

PICTURESQUE SALT CREEK

A favorite haunt of amateur fishermen and nature lovers. A lovely stream with one spot, known as Rocky Ford, comparable to any nature scene in America. About 2 miles from Lincoln. A short way from where this photograph was taken Salt Creek snuggles against the site of the town of Albany, surveyed by Abraham Lincoln on June 16th, 1836. Ida Tarbell makes mention of the town of Albany in the interesting history of Lincoln so widely read.

OLD—AND NEW—SALEM

In Menard County, three miles south of Petersburg on Route No. 46, reached from Lincoln through Route No. 24. Old Salem was Lincoln's home from 1831 to 1837 and to visit this beautiful old section is to gain an intimate acquaintance with the true life of the Emancipator. Old Salem nestles attractively near the Sangamon River which provides a beautiful scenic picture when viewed from New Salem Hill. There is perhaps no section in the State which provides a more beautiful view characterized by simplicity and quaint beauty. The State Department of Public Works and Buildings is restoring the log cabins and the early homes that stood on the original site when Lincoln lived there. Already a few, including the Onstott cabin and others, have been rebuilt. A relic house has




Pastoral beauty abounds in Old and New Salem. Nearby the State of Illinois is restoring the old buildings that formerly graced this quaint scene during the life of Abraham Lincoln. A favorite spot for lovers of Lincolniana—and wild flowers.

been established and is visited every year by thousands of people. The old grist mill, at the bottom of the hill, is also to be restored.

Restoration of the town of Old Salem is proving one of the most fascinating pieces of construction work. Scenic effects, in this section, including a profusive growth of wild flowers, are the delight of tourists. Be sure to visit Salem, picturesque, quaintly beautiful and quiet and rich with the historic lore surrounding the name—and life of Abraham Lincoln.

PEKIN

Pekin, the county seat of Tazewell County, lies along the beautiful Illinois River. It is rich in scenic surroundings, has ample tourist accommodations and is one of the truly fascinating small cities of the State. The views and scenic effects provided by the Illinois as




Store where Abraham Lincoln was partner of Wm. F. Berry at New Salem, Illinois, Menard County, on State Route 46 off State Route 24. The Store and most of the buildings forming the town of Old Salem have been restored by the Old Salem Lincoln League. New Salem is a picturesque spot, worthy of the tourist's attention beyond historic interest, on a bend of the Sangamon River.

it flows down through the State will be well worth including in your trip through these three counties.

Pekin has nearly 100 acres of park and playground, a 9-hole golf course, and a fine lake of several acres almost in the heart of the city with excellent facilities for boating and bathing. The Pekin Rose Gardens, with 24,000 feet under glass, specializing in two varieties of roses are also worth seeing.

The city, with a population of 15,000, offers many views of industrial plants; historically, Pekin is interwoven with the history of Creve Coeur which, for the sake of space, was discussed under Section 17 and Peoria County. The Yankee invasion of Tazewell County began about 1820-1830 when Pekin sprang up as "Town Site," a favorable landing spot for river

boats. In Pekin Abraham Lincoln, then a young lawyer, fought the case of "Black Nance," a slave, and won her freedom for her—the first slave freed by the Emancipator.



Court House at Pekin, Illinois, Tazewell County.



The Sangamon River at Old Salem



WALTER W. WILLIAMS
Attorney at Law, Benton
President of Illinois Chamber of Commerce
Director District No. 1

Mr. Williams has been actively interested in the Illinois Chamber of Commerce for almost fourteen years. His many years of service in affairs of state-wide importance and his keen understanding of the business problems of Illinois make him an ideal leader for this organization which has for its main objective the building of a more prosperous and progressive state.

J. PAUL CLAYTON

—
 Middle West Utilities
 Company
 Chicago
 Chairman, Board of
 Directors
 Director District No. 3



CARLETON G. FERRIS

—
 Executive Vice Presi-
 dent, Chicago
 Illinois Chamber of
 Commerce

The plan to give widespread publicity to the many points of scenic and historical interest in Illinois has received the interest and attention of Mr. Ferris who, as executive head of an organization interested in developing Illinois in all its phases, realizes the potential possibilities of scenic and historical Illinois as a means of promoting the best interests of the State.



EARLE H. REYNOLDS

—
The Peoples Trust
and Savings Bank.
Chicago

Treasurer, Illinois
Chamber of Commerce

VERNE E. JOY

—
Publisher Centralia
Sentinel
Member
Publicity Committee
and Vice President of
District No. 1
and Chairman of
Southern Illinois
Committee
Illinois Chamber of
Commerce



JAMES R. HELSON

—

Joyce-Watkins Co.
Metropolis
Director of District
No. 1
Illinois Chamber of
Commerce



J. P. SCHUH

—

McKesson-Schuh Drug
Company, Cairo
Director of District
No. 1
Illinois Chamber of
Commerce



FRED C. WENTHE

—

Wenthe Brothers
Company,
EffinghamDirector of District
No. 1Illinois Chamber of
Commerce

WALLACE H. WRIGHT

—

Crescent Gasoline Co.,
E. St. LouisDirector of District
No. 1Illinois Chamber of
Commerce

DEAN C. M. THOMPSON

—
School of Commerce
U. of I., Urbana
Vice President of
District No. 2
Chairman
Tax Committee
Illinois Chamber of
Commerce



MILTON R. LIVINGSTON

—
A. Livingston & Sons,
Bloomington
Director of
District No. 2
Illinois Chamber of
Commerce



EDGAR J. KAHN

—
National Cooperage &
Woodenware Co.,
Peoria

Director of
District No. 2, Illinois
Chamber of Commerce

E. M. JENISON

—
Publisher Beacon-
News
Paris
Director of District
No. 2
Illinois Chamber of
Commerce



W. J. PARRETT

—
Commercial-News,
Danville
Member Publicity
Committee
Director of District
No. 2
Illinois Chamber of
Commerce



WILLIAM F. GERDES

—
Michelmann Steel Con-
struction Co., Quincy
Vice President of
District No. 3
Illinois Chamber of
Commerce



ALBERT E. BAILEY

—
Union National Bank,
Macomb

Director, District
No. 3
Illinois
Chamber of Commerce



DR. A. H. DOLLEAR

—
Norbury Sanatorium
Jacksonville

Director of District
No. 3

Illinois Chamber of
Commerce

WILLIAM E. HODNETT

—
Lincoln Savings &
Bldg. Assn., Lincoln
Director of District
No. 3
Illinois Chamber of
Commerce



J. ROSS McCLURE

—
Simpson-McClure
Lumber Co., Galesburg
Director of District
No. 3
Illinois Chamber of
Commerce



OMAR H. WRIGHT

—
 Second National Bank,
 Belvidere
 Director of
 District No. 4
 Chairman Budget and
 Finance Committee
 Illinois Chamber of
 Commerce



L. R. BLACKMAN

—
 Daily Dispatch,
 Moline
 Member of Publicity
 Committee
 Director of District
 No. 4
 Illinois Chamber of
 Commerce

JOHN H. CAMLIN

—

John H. Camlin Co.
Rockford

Director of District
No. 4

Chairman, Insurance
Committee

Illinois Chamber of
Commerce



S. E. BRADT

—

First National Bank
DeKalb
Director of District
No. 4


Illinois Chamber of
Commerce



WAYNE HUMMER

—
Wayne Hummer & Co.
Chicago

Director
of District No. 4
Chairman, Civic Development Committee
Illinois Chamber of Commerce



L. L. MUNX

—
Arcade Mfg. Company
Freeport

Director of
District No. 4
Illinois
Chamber of Commerce


SHIRLEY E. MOISANT

—
S E. Moisant & Co.,
Kankakee
Vice President of
District No. 5
Illinois Chamber of
Commerce



H. H. BAUM

—
Baum Dry Goods Store
Morris
Director of District
No. 5
Illinois Chamber of
Commerce



FRANK C. BURKE

—

Waukegan
Director of District
No. 5
Illinois Chamber of
Commerce




W. H. FITCH

—

President
Richards - Wilcox
Mfg. Co., Aurora
Director of District
No. 5
Illinois Chamber of
Commerce

KING WILLIAMS

—
Williams Press, Inc.
Chicago Hts., Ill.
Director of District
No. 5
Illinois Chamber of
Commerce



JOSEPH C. SPIESS

—
President
Joseph Spiess Co.
Elgin
Director of District
No. 5
Illinois Chamber of
Commerce



C. V. GREGORY

—
Editor, *Prairie Farmer*
Chicago
Chairman, Industrial
Development Committee
Director of
District No. 6
Illinois
Chamber of Commerce



WALTER S. CARR

—
Locomotive Fire Box
Co., Chicago
Director of
District No. 6
Illinois
Chamber of Commerce

BRITTON I. BUDD

—
President
Chicago Rapid Transit
Co., Chicago
Director of District
No. 6
Illinois Chamber of
Commerce



FRED W. SARGENT

—
President C. & N. W.
Ry., Chicago
Director of District
No. 6
Illinois Chamber of
Commerce



STUYVESANT PEABODY

—

Peabody Coal Co.,
Chicago

Director of District
No. 6

Illinois Chamber of
Commerce



J. T. RYERSON

—


J. T. Ryerson & Son,
Chicago

Director of District
No. 6

Illinois Chamber of
Commerce

C. A. KILER

—
Kiler Furniture Co.,
Champaign
Member of Adminis-
trative Committee
Chairman Mercantile
Affairs Department



FRED FAGG, JR.

—
Dir. Air Law Institute
Northwestern U.,
Chicago
Member of
Administrative
Committee
Chairman of
Aviation Department



ROBERT J. DENEEN

—
Vice President, Ohio
Brass Co., Chicago

Member of
Administrative
Committee

Chairman of
Transportation
Department

O. P. WESTERVELT

—
President of Peoria
Association of Commerce
Peoria

Member of
Administrative
Committee

Chairman of Legislative
Policy Committee

J. WILLIS PETERSON
(No Picture)

—
Secretary of Galesburg
Chamber of Commerce
Galesburg

Member of
Administrative
Committee


Chairman Local
Chamber of Commerce
Committee



H. G. PETT

—

Mgr. Research and
Statistics, Federal
Bank, Chicago
Member of
Administrative
Committee
Chairman of Research
Committee



MARSHALL SAMPSELL

—

President Central Illi-
nois Public Service
Company, Chicago
Member of Admini-
strative Committee
Chairman of Member-
ship Department



J. KENT GREENE

—
Attorney, Chicago
Member of Administrative Committee
Chairman of Commercial Arbitration Department

W. FRANK McCLURE

—
Vice President
Carroll Dean Murphy,
Inc.,
Chicago
Chairman of the Illinois Journal of
Commerce
Committee



GEORGE P. ELLIS

—
President,
George P. Ellis &
Company
Member of Adminis-
trative Committee
Chairman of Federal
Income Tax
Committee



HENRY B. MORGAN

—
Grand View Drive,
Peoria
Member of
Administrative
Committee
Chairman Waterways
Committee



LOUIS L. EMMERSON
Governor
State of Illinois



FRED E. STERLING
Lieutenant Governor
State of Illinois



OSCAR NELSON
Auditor of Public Accounts
State of Illinois



WILLIAM J. STRATTON
Secretary of State
State of Illinois



FRANCIS G. BLAIR
Supt. of Public Instruction
State of Illinois



EDWARD J. BARRETT
State Treasurer
State of Illinois



CHARLES W. VAIL
Clerk of Supreme Court
State of Illinois



OSCAR E. CARLSTROM
Attorney General
State of Illinois



H. L. WILLIAMSON

—
Chairman of Publicity
Committee
Illinois Chamber of
Commerce



JOSEPH T. MEEK

—
Director of Publicity
for Illinois Chamber
of Commerce, Chicago

W. W. LOOMIS

—
Publisher of LaGrange
Citizen

Member Publicity
Committee
Illinois Chamber of
Commerce



SEYMOUR A. OAKLEY

—
Editor of Peoria Star
Member Publicity
Committee
Illinois Chamber of
Commerce



CHARLES H. DENNIS

—
Managing Editor of
Chicago Daily News
Member Publicity
Committee
Illinois Chamber of
Commerce



J. E. DERTINGER

—
Publisher of Bushnell
Record and ex-
President of Illinois
Press Association
Member Publicity
Committee
Illinois Chamber of
Commerce

ROY CLIPPINGER

—
Editor and Co-
publisher
Carmi Democrat-
Tribune
Member Publicity
Committee
Illinois Chamber of
Commerce



DAVIS MERWIN

—
General Manager of
Bloomington
Pantagraph
Member Publicity
Committee
Illinois Chamber of
Commerce



C. F. EICHENAUER

—
Editor Quincy Herald-
Whig
Member Publicity
Committee
Illinois Chamber of
Commerce



OLDHAM PAISLEY

—
Secretary Egypt's
Associated Dailies,
Marion
Member Publicity
Committee
Illinois Chamber of
Commerce


ALBERT HIRSH

—
President
Aurora Beacon-News
Member Publicity
Committee
Illinois Chamber of
Commerce



MRS. ALLYNE V.
CARPENTER

—
Publisher of Star-
Courier, Lincoln
Member Publicity
Committee
Illinois Chamber of
Commerce



D. W. GRANDON

—
Publisher of Sterling
Gazette

Member Publicity
Committee
Illinois Chamber of
Commerce



PAUL B. COUSLEY

—
Editor of Alton
Telegraph
Member Publicity
Committee
Illinois Chamber of
Commerce

JOHN W. POTTER

—
Publisher of Rock
Island Argus
Member Publicity
Committee
Illinois Chamber of
Commerce



F. M. LINDSAY

—
Decatur Herald and
Review
Member Publicity
Committee
Illinois Chamber of
Commerce



HERSCHEL J. BLAZER

—
Publisher of Aledo
Times-Record
Member Publicity
Committee
Illinois Chamber of
Commerce



A. W. SHIPTON

—
General Manager
Illinois State Journal
Springfield
Member Publicity
Committee
Illinois Chamber of
Commerce

E. J. RAYMOND

—

Publisher
Daily Chronicle,
DeKalb

Member Publicity
Committee
Illinois Chamber of
Commerce



C. P. SLANE

—

Publisher
Journal-Transcript
Peoria

Member Publicity
Committee
Illinois Chamber of
Commerce

FRANK H. JUST

—

Publisher Waukegan
News-Sun
Member Publicity
Committee
Illinois Chamber of
Commerce

JOHN C. FISHER

—

Publisher of Cairo
Citizen
Member Publicity
Committee
Illinois Chamber of
Commerce

Interesting Facts About Illinois

INTERESTING FACTS ABOUT ILLINOIS

Rich in natural resources, manufacturing and agriculture, Illinois holds a high place among the forty-eight states of the union. It contributes in no small way to the standing of the United States as the wealthiest nation in the world.

With total property valued at \$22,232,794,000, Illinois ranks third in wealth. Only New York and Pennsylvania exceed it. The State's wealth is one-fourth as large as the total wealth of Great Britain, one-third as great as that of France; it almost equals that of Italy and Spain, and exceeds most of the other countries of Europe. It is greater by several million dollars than the total wealth of the Dominion of Canada.

Illinois also ranks third in manufacturing and fourth in agriculture. No other state in the Union is so well balanced in its production of both manufacturing goods and farm products.

Only New York and Pennsylvania exceed the State in population. The last Federal census in 1930 showed a population of 7,640,000.

Chicago, the second largest city in the United States and the fourth largest in the world, has a population of 3,375,235, an increase from 2,701,705, the total under the Federal Census of 1920. The metropolitan area of Chicago has a total population of about 4,000,000 and within a very few years will reach a total of more than 5,000,000.

In farm production Illinois is exceeded only by Texas, Iowa and California in the value of farm crops which, in 1928, was \$445,749,000. The value of live stock produced on the farms last year was \$284,760,000, an amount exceeded only by the State of Iowa.

MINES AND FACTORIES

The manufactured products of the State amounted

(in 1927) to \$5,386,003,235, an increase in four years of \$283,000,000. In these four years Illinois moved up from fourth to third place in the value of manufactured products. Total wages paid in the State reach nearly a billion dollars annually.

In mineral production, Illinois takes rank ahead of 41 other states, its production averages in value \$239,094,642 per year. The State is the greatest producer of flourspar, silica sand, and is second among the states in the production of sand and gravel, tripoli, peat and sulphuric acid from copper and zinc smelters. It is third in the mining of bituminous coal and in the production of Portland cement, pig-iron and mineral paints and pigments, and it holds fourth place in clay products and fuller's earth.

The principal mineral products in the order of their importance are coal and coke, brick and tile, petroleum and natural gas, gasoline, cement, sand and gravel, stone, paints and pigments and flourspar. Illinois has more oil wells than Louisiana, Arkansas, Wyoming, Colorado and Montana all combined.

The 17,000 producing oil wells in the State have an annual production of about 9,000,000 barrels of crude oil valued at about \$12,000,000.

INDUSTRIAL LEADERSHIP

With less than 7 per cent of the population of the United States, Illinois produces more than 8 per cent of electricity; more than 10 per cent of the manufactured gas; has 9 per cent of the telephones; and 9 per cent of total investment in electric railways. It leads the world in the production of farm machinery. The largest lumber yard in the world is located in Chicago. Sixty-five per cent of the pianos manufactured in the United States are produced in Illinois. The largest glass-sand deposits in the world are located near Otta-

wa and the wall paper trade is centered in Joliet where more than 272,000 miles of wall paper are produced annually. The greatest corn canning center in the world is at Hoopston, where more than 50,000,000 cans and bottles of food products are packed and canned annually. Belleville leads the world in the manufacture of stoves.

The 1,314 State banks had a total surplus, undivided profits and reserve (June 29, 1929) of \$495,-505,725 and total deposits of \$2,724,634,187, and the 487 national banks had a total surplus, capital, undivided profits and reserve (June 29, 1929) amounting to \$194,467,000.

INTEREST IN EDUCATION

From its earliest days of Statehood Illinois has held a high place in education. Its first school law was passed in 1825 and the system of free schools built up in the State is second to none in the world. The total school population is 2,845,935, of whom 70 per cent are of school age. The total enrollment in elementary and secondary schools is 1,378,751 and the number enrolled in high schools is 268,789. To teach these children 46,044 teachers are employed.

The University of Illinois with an average enrollment of more than 11,000 and five Normal schools with a total annual enrollment exceeding 18,000 hold high rank in higher education.

In the State Welfare institutions Illinois is caring for 38,539 State wards. Property used by the State for this purpose is valued at approximately \$40,000,000 and comprises 13,624 acres of land. A total of 5,843 employes are engaged in caring for dependents and inmates of correctional and penal institutions.

ROADS AND AUTOMOBILES

The State is constructing one of the most complete highway systems in the country. It has expended more

than \$234,000,000, and has completed 6,139 miles of the 9,800 miles in the two State bond issue systems.

As an indication of the distribution of wealth, automobile ownership is a good gauge. In 1928 there were 1,314,003 automobiles registered by the Secretary of State. There is one automobile for every six persons in the State. Total fees collected by the automobile department of the Secretary of State's office amounted to \$15,521,529 in 1928. To November 1, 1929, 1,404,567 licenses have been issued and total automobile fees amounting to \$16,994,161 have been collected.

GOVERNMENT

The State Government is operating under the third constitution, adopted by the people in 1870. Owing to the difficulty of amendment, few changes have been made in this Constitution.

The members of the legislature are elected under an apportionment made in 1901. Many attempts have been made to re-apportion the State since that time in accordance with the Constitution which provides for apportionment after each decennial census, but all attempts have so far failed. Under this apportionment, the State is divided into fifty-one senatorial districts, each of which elects one senator and three representatives. The cumulative system of voting is permitted for members of the lower house. Legislators receive \$3,500 for a term of two years and mileage for actual travel between their homes and Springfield is allowed. Sessions are held every two years following the general election, the session commencing on Wednesday following the first Monday in January.

The Governor, Lieutenant Governor, Secretary of State, Auditor and Attorney General are elected every four years at the same time as the President of the

United States. The Treasurer is elected for two years and cannot succeed himself. The Superintendent of Public Instruction is elected for four years, the election being held on the even numbered years between presidential elections.

The executive work of the government under the Governor is performed by eleven executive departments administered by directors.

The State is divided into seventeen judicial circuits and seven judicial districts. Three judges are elected in each circuit and one Justice of the Supreme Court from each judicial district. The Circuit Court of Cook County consists of twenty judges and there is also a Superior Court consisting of twenty-eight judges and having concurrent jurisdiction.

The State is divided into four Appellate Court districts.

Judges of the Circuit Court are elected for six years and judges of the Supreme Court are elected for nine years. The Clerk of the Supreme Court is elected for six years by the State at large.

The State is still electing its Congressmen under the apportionment of 1901 which divides the State into twenty-five congressional districts, each district electing one Congressman. In order to provide the ratio of representation to which the State is entitled under the last Federal census two Congressmen are elected by the State at large.

The national guard is federalized. It consists of 651 officers and 8,840 enlisted men and the naval militia has 61 officers and 936 enlisted men.

SITUATION AND OTHER FACTS

The State of Illinois lies between latitude $36^{\circ} 59'$ and $42^{\circ} 30'$ north and longitude $87^{\circ} 35'$ and $91^{\circ} 40'$

west. Its greatest length is 385 miles and its extreme width 218 miles. Its area is 56,665 square miles, of which 663 square miles are inland water and 1,674 square miles, waters of Lake Michigan. The State is the most level in the Union with the exception of Louisiana and Delaware. It lies within the great prairie region and has the physical appearance of a broad plain, sloping slightly toward the south and southwest.

The highest portion lies in the northern part of Jo Daviess County where the general surface has an elevation of 1,000 feet and the mounds rise more than 200 feet above this level. The highest point is Charles Mound near the Wisconsin line, which is 1,241 feet above sea level.

From this point the surface slopes rather rapidly to the east and south to an average of about 800 feet in Lake County and 700 feet in Whiteside County. Across the southern portion of the State extends the Ozark Range, an eastern extension of the Ozark Mountains, whose highest peaks in Illinois are Williams Hill in Pope County with an elevation of 1,065 feet and Bald Knob in Union County, with an elevation of 985 feet. The average altitude of the range is from 700 to 800 feet.

The lowest point in the State is at Cairo where low water on the Ohio River is but 268.58 feet above the sea.

The Ohio and the Mississippi rivers and Lake Michigan afford valuable waterways. Practically the entire State is drained by the Illinois, Rock, Kaskaskia, and Big Muddy Rivers; tributaries of the Mississippi, and the Saline, Little Wabash, Embarrass, and Vermilion, tributaries of the Wabash. The Illinois has a course of nearly 500 miles and can be ascended by small boats for a distance of 250 miles from its mouth.

The average annual rainfall of the State is 36.42 inches.

TOURIST CAMP INFORMATION

ABINGDON: City Park on North Main Street. Free. Three cabins, no charge. Not furnished. Running water to central point. Good cooking facilities. Gas, oil, groceries available at park—also facilities for showers and bath. Manager, J. M. Shiplett.

ALBION: Three camps. Red Hill, one mile west; Duke's Tourist Camp, two blocks east heart of city. Fair Grounds two blocks north. Duke's Camp has two cabins furnished with necessary accommodations. Charge, \$1.00. Fifty cents entrance charge at Duke's and Red Hill. Running water, stoves for cooking, facilities for showers and bathhouse. Gas, oil, groceries, vegetables nearby. E. L. Duke at Duke's Tourist Camp. Robert Ramsey at Red Hill.

ARTHUR: Tourist camp two blocks south. Free. Running water at central point. Grocery and vegetable supply nearby.

BLOOMINGTON: Forest Park Camp located southwest edge of city, adjacent to city park. Free the first twenty-four hours. Running water. Furnaces and outside stoves. Gas and oil near camp. Bathing beach at Miller Park, adjacent to Forest Park. Grocery and vegetable supply nearby. Municipal Camp with water, wood, shade, tables, toilets, furnaces for cooking, electric lights. Adjacent to city park with bathing beach, zoo, playground, pavilion, and adjacent to municipal golf course. Located on Illinois Route No. 4, U. S. No. 66, just southwest of city limits.

CAIRO: Cairo camp site. North from heart of city on Routes Illinois No. 2 and Federal No. 51. West of highway. Fifty camping cottages \$1.00 up. Fourteen cabins \$1.00 up. Furnished with beds, washstands, etc.

May be rented on property. Additional furnishings may be obtained at park. Running water piped to central point. Coal cook stoves in cabins. Gas, oil, groceries, vegetables at Park. Good facilities for showers and bathhouse. B. A. Harris, manager. Room for 1,000 cars.

CANTON: Canton Tourist Camp. One mile east of heart of city; charge of 25c per night. Three cabins furnished with bed, bedding, tables, chairs, electric lights on grounds at \$1.50 per night. Water supplied from fine wells on grounds. Community kitchen table with benches, bowls, tubs—lighted. Gas, oil, grocery, and vegetable supply on camp grounds.

CLINTON: Clinton Tourist Camp. 600 South Quincy, block west and six south of court house. First night free, twenty-five cents after first night. No cabins. Running water at central point. Brick oven for cooking. Facilities for showers and bath prior to 9:00 P. M. Grocery supply nearby. No gas or oil on grounds. Manager, Mathew Cox. Swimming pool at Waterworks Park adjacent to tourist camp.

CRYSTAL LAKE: Oak Grove Tourist Camp, privately owned camp, one block from lake with beach privileges. It is three and one-half miles from the railroad station. Charge of \$1.50. Ten cabins. Renting may be done from attendant on grounds. No running water, but have a pump. Owner of camp is T. J. McGerry.

DANVILLE: Garfield Park Tourist Camp. Northeast on Fairchild Street. Free. Stoves available. Gas and oil available; facilities for showers; grocery and vegetable supply available. W. P. Kinningham, manager on grounds.

DECATUR: Tourist camp one and one-half miles west in Fairview Park. Charge of 50c. Cabin camp under construction about four miles north of city. Running water piped to community bath house. Open air ovens. Facilities for showers. Grocery and vegetable supply one block away. Tourist camp manager is Edward Hawthorne.

DEKALB: Anna's Woods Camp ground. One-fourth mile northwest of heart of city. Free, no cabins, no furnishings. Water to central point. Numerous wood ovens or cooking stoves distributed throughout grounds. Gas, oil, groceries in park. No facilities for showers or bathhouse. Manager, H. A. Snyder.

DIXON: Camp "Why Not?" One mile west on Lincoln Highway from heart of city. Ten cabins, \$1.25, furnished with bed, tables, chairs, stoves, linen, etc. Rent from manager on property. Running water, stoves. Gas, oil, groceries, showers, bathhouse all available. See Lee Stauffer, manager.

EFFINGHAM: Privately owned tourist camp. Good hotels at reasonable rates. Inquire C. A. Thoele, secretary, Effingham Chamber of Commerce.

ELGIN: Kiwanis Tourist Camp, east about two miles, just off of State Highway No. 5. Charge of 50c a night. No cabins, but tents may be obtained from manager at \$1.00 to \$1.50 a night. Running water piped to the kitchen. Wood stove in kitchen. Gas and oil available on State Road No. 5, which is only a block away. Shower facilities. Vegetables and groceries may be obtained on grounds. Manager of camp is Charles Dennison.

FOX LAKE: Camp one-eighth mile from business district. Charge of fifty cents. Bring your own camp-

ing outfit. Gas and oil available; vegetable and grocery supply nearby. Refer to J. H. Mack at Macks Cafe in Fox Lake.

FREEPORT: Grand Canyon Cabin Camp, 1½ miles west of Court House on U. S. No. 20 and State Route No. 5. Charge of \$1.50 per cabin and up. Eleven cabins. Furnished with bed, bed clothing, showers, and community kitchen with privilege of cooking in cabin. May be rented at camp. Running water at three points and also piped in front of cabin. Gas and oil available; shower facilities; grocery and vegetable supply nearby. Meals are served at restaurant at this camp. John E. Meyers is manager of camp.

GALESBURG: Tourist camp on Wataga Road, northeast of the city and on Monmouth Road, Route No. 8, west of city. Charge for entrance. Camp facilities, stoves, etc.

GENOA: Tourist camp two blocks west on State Route No. 72. Free, no cabins, no furnishings; running water, good camp stove, and fuel. Gas and oil one block away. No shower or bath facilities. Groceries and vegetables one and one-half block away. Manager, Ivan D. Ide.

GIBSON CITY: Tourist camp six blocks south of city. Free. Good well water, brick ovens; gas, oil, located one block away. Grocery and vegetable supply located three blocks away.

GOLCONDA: Riverside Park. On hill overlooking Ohio River. Free, no cabins, no furnishings. Running water. Spring water. Several ovens for cooking. Grocery supply one-half mile away. Also gas and oil. No facilities for showers or bath. J. M. Raum, manager.

GREENVILLE: C. R. McCracken Camp located east of city limits on Route No. 11. Charge of 75c to \$1.50. Six cabins, furnished with gas, lights, tables, chairs, beds, and bedding; renting may be done on grounds. Running water piped to cabins. Gas, oil, groceries, and vegetables nearby. Facilities for showers. C. R. McCracken is manager.

JOLIET: Silver Creek Camp and Lake Renwick Camp. Silver Creek Camp east on Lincoln Highway about a mile. Lake Renwick west on Lincoln Highway about 8 miles. Charge of 75c and up. Six furnished cabins in each. Furnished with bed linen, stove, dishes, etc. Running water at central point. Stove for cooking. Gas and oil are available.

KANKAKEE: Kankakee Tourist Camp on Route No. 17. One-half mile east of city. Charge of 50c per car. Water, gas, oil, and groceries available. Cottages also available along Kankakee River. See Kankakee Chamber of Commerce.

KEWANEE: Chautauqua Park Tourist Camp. One mile southwest of city. Charge of 50c. No cabins, no furnishings; running water available. Two outdoor fireplaces. Grocery store nearby. M. L. Turner, manager.

LA HARPE: Tourist Camp, small, no special accommodations. Running water. Grocery and vegetable supply nearby. Gas and oil also available. Camp on Route No. 95 near public library. See John M. Lynn, at lumber yard across street.

LASALLE: Tourists use Starved Rock Camp, five miles east. Free. Ten cabins furnished, charge for use. R. U. Gerling, Utica, Illinois, is in charge of renting. Running water at central point. Wood burning stoves.

Gas and oil available at camp. Facilities for showers and bathhouse. Grocery and vegetable supply nearby.

LAWRENCEVILLE: Tourist Camp in heart of city—a lot designated as camp on main highway east and west through the city. No cabins, no running water. No other facilities. Tourists supplied at city stores.

LINCOLN: Outside Inn, Camp Lincoln, Camp Bailey, and one other. On National Highway No. 66, Route No. 4, South, $\frac{3}{4}$ to $1\frac{1}{2}$ miles from square. Charge, depends on furnishings. Beds and furniture in part of cabins. Outside Inn lunch room—service stations. Outside Inn has five cabins, others camps not so well equipped. Running water at central point. Close service stations. Facilities for showers at Outside Inn. Grocery and vegetable supply at neighborhood stores. Fay Miller is camp manager for Outside Inn.

MATTOON: Two tourist camps. One north city limits on Route No. 25, other on southern city limits on Route No. 25. Charge of \$1.00 and \$1.50. Five cabins in each camp, furnished with beds, etc. Renting may be done on grounds. Furnishings may be obtained at park. Running water in cabins. Stoves for cooking; gas, oil, groceries, and vegetables available. Facilities for showers. Camp manager's name is James F. Smith.

METROPOLIS: Fort Massac State Park east edge of city, open camping ground with toilets, ovens, lights, and fuel. Two other tourist camps—one on west side and other on east side of town, charge \$1.00 and \$1.50 for cabins (two persons). Seven cabins furnished with bed and cooking facilities, lights, water, etc. Rented from owner on grounds. Cabins may be had with or without bedding. Running water in all camps. Gas, oil, groceries available. Shower bath facilities now being constructed. See William Speckman at Fort Massac

Park; Harold Gowins and J. A. Gowins at tourists cabins on both east and west edges of city.

MILFORD: Camp at Township Park, at school building on Dixie Highway. Free. Running water. Excellent facilities for cooking; stoves, dining room, fuel. Grocery and vegetable supply nearby. Manager of camp is Christ Scheiwe.

MOLINE: Moline Tourist Camp on corner of 34th Street and 4th Avenue, 19 blocks from heart of city. Charge of 50c. Six cabins; charge for them. Beds, tables, chairs, etc. Rented on grounds. Charge of \$1.00 per night, and 50c per day. Running water at central point. Large kitchen gas stove, facilities for showers. Manager of camp is J. C. Boone.

MOMENCE: Island Park Camp located on an island in Kankakee River. In center of city, but yet is secluded in beautiful grove. Free. Running water at several points on grounds. Gas, oil, groceries, and vegetables nearby. Facilities for showers. American Legion manages tourist camp. Open brick stoves at camp.

MONMOUTH: Three camps. Monmouth Tourist Camps on Route No. 3, one and one-half miles from heart of city. Maple Grove on Route No. 8 just outside city limits. Free. Two cabins furnished with sleeping accommodations only. Rented on grounds for charge of 50c. Running water. Furnaces at all camps. Gas and oil available. No facilities for showers. Grocery and vegetable supply at each camp. See Dr. Vird O. Cudd, Fred Foster, or R. D. Allen.

MONTICELLO: Tourist camp at forest preserve, north on Route No. 10 about one-half mile. Free. Running water at one point. Gas, oil, groceries, and vege-

tables nearby. Manager of Inn across road from camp accommodates tourists. Open air facilities for cooking.

MORRIS: Cooler Park, six blocks north and 4 west of heart of city. Free. No cabins. No furnishings. Running water piped to one central point. Large stove. Steel top cooking range. Facilities for showers and bathhouse. No gas, oil, or groceries in camp. Short drive to heart of city.

MOUNT VERNON: City Park Tourist Camp, three blocks south of Route No. 15, one-fourth mile west of city limits. Free. Two cabins, unfurnished. Running water to central point. Camp equipped with firewood. Fireplace. No stoves, Bathing pool available. Groceries and vegetables nearby. Gas and oil within short distance. Manager is John Perry.

NASHVILLE: Nelson's Tourist Camp. One-half mile east on State Route No. 15. Charge of 25c. Well water at camp. Gas and oil available at camp. Grocery and vegetable supply half mile away. Camp manager is T. P. Nelson.

NEOGA: Jennings Park Tourist Camp. Five blocks west from Route No. 25. Free. Camp stove under canopy. Facilities for showers. Grocery and vegetable supply nearby. Camp manager is George H. Douglas.

NORMAL: Tourist camp on Route No. 4, one-fourth mile north of heart of city. Six cabins, charge of 50c. Furnished with beds, linen, etc. Rented at grounds, nominal charges. Running water. Regular house for cooking. Fuel furnished. Gas and oil at camp. No facilities for showers or bathhouse. Grocery and vegetable supply nearby. William Snedaker, manager.

OGLESBY: Tourists in the vicinity use STARVED ROCK TOURIST CAMP.

OLNEY: City Park. Six blocks northwest of heart of city. Free. Running water to central point. Large outdoor oven. Also a cabin camp at edge of city on Route No. 12. Rented at reasonable prices. Modern.

OTTAWA: Allen Park one-half mile south of heart of city. Fisher Villa, on Route No. 7, one mile. Fisher Villa has six cabins, nominal charge, furnished with necessary conveniences. May be rented on grounds. Running water, open hearth for cooking, gas, showers, bathhouse, groceries, and vegetables on grounds. W. H. Fisher, manager.

PANA: Camp in Kitchell Park, south part of city on State Route No. 2, U. S. Highway No. 51. Free, no cabins. Cabins may be rented near park. \$1.00 per day for cabin, 50c extra for bedding, fuel for cooking, etc. Running water at central point. Private cabins have stoves. Gas and oil available at entrance to camp. Showers and swimming pool. Park manager is Mr. Thurn.

PARIS: Two camps. Twin Lakes Park one mile north of heart of city. Other camp one and one-fourth miles. Twelve cabins furnished. Charge. Rented from Ray Davis. No running water. Oil stoves available for cooking. Gasoline and oil available at camp. Bathhouse. Grocery supply nearby. Manager, Ray Davis, Paris, Illinois. Camp one and one-fourth miles from town is in connection with filling station. Small one-room cottages rented from men in charge.

PEORIA: Peoria Water Works Company Tourist Camp, three miles north of city. No charge. Running water at central point. Brick ovens for cooking. Gas

and oil within 1,000 feet of camp. Grocery and vegetable supply available. Engineer of Peoria Water Works Company is manager of camp.

PEOTONE: Tourist camp three blocks east and three blocks south on Route No. 49. Free. Running water at central point. Lunch counter on grounds. Day and night service. Gas and oil available. Grocery and vegetable supply nearby. Tourist camp manager is gas station attendant.

PERU: Tourist camp three blocks east and five north of 4th and Peoria Streets. Free. No cabins. No furnishings. Running water available. Ovens for cooking available. Facilities for showers or bath on grounds. Also grocery and vegetable supply. Gas and oil within four blocks. Frank Baker, manager.

ROBINSON: Hale's Camp one-half mile north of heart of city on State Route No. 1. Twenty-five cents charge. Six cabins furnished with beds, chairs, tables, and stoves. May be rented—nominal rate—on grounds. Water piped to cabins. Camp also has outside range. Shower bath on grounds. Gas, oil, groceries, and vegetables on grounds. Irvin Hale, manager.

ROCK ISLAND: Bill's Tourist Camp, 4520 9th Street. This is 49 blocks from the heart of the city. Twenty cabins, from \$1.25 to \$8.00 per night according to size. Furnished with stove, bed, dresser, chairs, etc. They may be rented at camp. Other furnishings may also be obtained at park. Running water in cabins. Wood stoves and wood are furnished. Gas and oil are available. Shower bath. Grocery and vegetable supply on the grounds. Wm. F. Hendrick is camp manager.

ST. CHARLES: Tourist camp on Junction of Lincoln Highway and a cement road west from St. Charles about two miles west of St. Charles. Free well water.

Several brick stoves are provided. Gas, oil, groceries, and vegetables available.

SPRINGFIELD: No public tourist camp. Many private ones. Attractive cottage camps run as private enterprises.

STERLING: Lincoln Park Tourist Camp. East on Lincoln Highway, in city limits—1701 E. 4th Street. Charge of \$1.00 each cabin—35c additional for bedding. Five furnished cabins. Furnished with double bed, table, chairs, water, gas, and hot and cold showers. May be rented 1701 E. 4th Street, Sterling, Illinois. Furnishings may be obtained at park. Running water piped to cabins. Gas for cooking. No gas and oil station nearby. Grocery and vegetable supply nearby. A. D. Pfundstein is manager of camp. Camps at both east and west limits of the city. No cabins, but gas and oil, and groceries and vegetables are available.

STREATOR: Tourist camp in Marilla Park, two and one-half miles from city. Free. Running water. Facilities for cooking.

SYCAMORE: Tourist Camp about one mile east of business district. Free. Running water at one central point. Camp stove. Gas and oil nearby. Facilities for showers.

TAYLORVILLE: Tourist camp six blocks from public square in Manners Park. Free. No cabins or accommodations. Running water available. Outdoor stove on grounds. Grocery supply nearby. No facilities for showers or gas supply on grounds. William M. Brents, park custodian.

TUSCOLA: Erwin Park located four blocks north on Main Street. Free. Running water at several points.

Ovens, kitchen, dining and sleeping hall accommodations. Grocery and vegetable supply four blocks away. Wayne Helm, manager of the camp.

WAUKEGAN: Hollyhock Hill Camp, $7\frac{1}{2}$ miles north on Route No. 42, on Sheridan Road, charge of 50c for camping and \$1.00 per person. Cabins. Furnished and charge for them. They may be rented at camp. Running water in every room and one central bath house. There is a big outside fireplace. Facilities for showers. Grocery and vegetable supply nearby, and refreshment stand on grounds. Mrs. R. H. Aiken is manager of camp. The camp is a short distance from public free golf course and Lake Michigan beach.

ILLINOIS

Has an area of 56,665 square miles.

Has a population of 7,607,684.

Motto is "State Sovereignty, National Union."

State flower is the violet.

State tree is the native oak.

Average temperature is 52 degrees.

Highest point—1,241 feet above sea level—is Charles Mound in Jo Daviess county.

Lowest land—268 feet above sea level—is at Cairo, Alexander county.

Geographic center is in Logan county, 28 miles north-east of Springfield.

"Illinois" is a combination of French and Indian, meaning "tribe of men."

With about 6 per cent of the population of the United States, Illinois produces 9.5 per cent of the electricity, and 12 per cent of the manufactured gas.

RANKS HIGH IN EDUCATION

Illinois ranks third among the states in the number of pupils attending public schools, having a daily attendance of 1,378,751.

The average corn crop of Illinois totaling 300,000,000 bushels annually, is one-tenth of the total crop of the nation.

Three electric railway lines operating in Illinois won first, second, and third places respectively in a nation-wide competition for scheduled speed.

Automobiles are on 85 per cent of the farms in Illinois.

The death rate in Illinois is 11.7 per thousand of population. This is 3 per thousand lower than California and 1.6 per thousand lower than Florida.

Although 23rd of the states in area, Illinois is third in population.

The largest lumber yard in the world is in Illinois.

Ninety per cent of Illinois farms sell dairy products which have an annual value of \$101,000,000.

MAKE HALF FARM IMPLEMENTS

More than one-half of the agricultural implements manufactured in the United States are made in Illinois factories.

Manufactured gas service is available to more than half the population of Illinois.

About \$6,500,000 were spent for community recreational facilities in Illinois during 1929, giving it first rank of the states.

Illinois has the largest surface electric railway system in the world, and the largest interurban electric railway.

Illinois has 93 wage earners per 1,000 of population. The national average is 78.

LEADS IN HARD ROADS

Having 8,449 miles of paved roads, Illinois leads the states of the Union.

The amount of gas used for house heating in Illinois increased 28 per cent in 1929.

Illinois ranks second of the states in enrollment in colleges and universities.

Illinois is 63 per cent underlaid with coal. At the present rate of consumption the coal will last for 1,700 years.

More than 500,000 residents of Illinois own public utility securities.

Illinois leads the world in slaughtering and meat packing, producing 10 per cent of the nation's output.

More iron is melted in the cupola of Chicago than in any other foundry center in the United States.

Seventy per cent of the population and 56 per cent of the area of Illinois are within 25 miles of navigable waters.

BUSIEST RAILROAD CROSSING

The busiest railroad crossing in the world is on Chicago's elevated system at Lake and Wells streets. During the busiest hour of the day, approximately 200 trains, aggregating 1,100 cars, pass this crossing.

The center of electricity production in the United States is near Champaign, Illinois.

One-third of the country's pay roll in the watch and clock industry goes to Illinois workers.

The McKinley bridge, spanning the Mississippi

river near East St. Louis, Illinois, is the longest electric railway bridge in the world.

Illinois leads the nation with 10,600 miles of high voltage electric transmission lines, furnishing electric light and power service to 96 per cent of the communities having electric service.

There are more railroad tracks per square mile in Illinois than in any other state.

Illinois spends \$106.39 per year for each child in school. The national average is \$85.60.

More than 80 per cent of the telephones for the world are manufactured in Illinois.

HOTTEST TO COLDEST—149 DEGREES

The highest temperature ever recorded in Illinois was 115 degrees, in 1901. The lowest temperature was 34 degrees below zero, recorded in 1927.

About 190,000 Indians inhabited the area that is now Illinois, before the coming of the white people.

The Chicago Surface Lines, in 1929, carried more passengers than did all of the nation's steam roads combined.

The largest glass-sand deposits in the world are located near Ottawa, Illinois.

Fort Creve-Coeur, on the present site of Peoria, was the first structure erected by white men in Illinois.

Pasture lands occupy one-fourth of the area of Illinois.

The average elevation of Illinois is 600 feet above sea level.

COAL MINING RECORD

The West Orient mine at West Frankfort, Illinois, holds the world's record for coal mining with a daily eight-hour output of 13,000 tons.

Belleville, Illinois, leads the world in the manufacture of stoves.

Oak Park, Illinois, with a population of 68,000, is the largest village in the world.

The largest gas holder in the world, having a capacity of 20,000,000 cubic feet, is in Chicago.

There are 1,583,000 homes in Illinois wired for electricity. This is about 86 per cent of the total. The average for the United States is 68 per cent.

The Distinguished Service Cross for World War service was award to 350 Illinois soldiers.

Illinois has an extreme length of 385 miles, and a width of 216 miles.

FIRST IN SWEETS

Illinois candy factories lead the nation in output, producing 46 per cent of the country's total.

Geologists agree that five glaciers have passed over the area that is now Illinois.

The first white men to visit Illinois were Joliet and Marquette who navigated the Illinois river in 1673.

The land that is now the State of Illinois was purchased by General Anthony Wayne in 1795 from eleven tribes of Indians for one cent per acre.

There are 1,830 periodicals published in Illinois. Of these, 141 are daily newspapers and 695 are weekly newspapers.

Illinois ranks second of the states in value of printing products.

Coal is mined in 54 of Illinois' 102 counties.

Annual production of manufactured gas in Illinois is sufficient to cook meals for the entire population of the United States for more than two weeks.

POWER FOR FARMERS

Central station electric service was brought to 3,360 Illinois farms in 1929, making a total of 16,854 now electrified.

The average per capita wealth in Illinois is \$3,282. The national average is \$3,000.

The longest ride in one general direction on an urban transportation system in the United States—37 miles—is offered on Chicago's street car system.

There are more than 14,000 school houses in Illinois, having a total value, including furnishings, of \$385,000,000.

Only one per cent of the coal in Illinois has been removed.

A LIVING FOR 240,000


There are approximately 240,000 public utility employes and their dependents in Illinois—more than the entire population of Delaware.

A volume of freight equivalent to half of the freight in the United States either originates, passes through, or terminates in Chicago.

Illinois manufactures ukuleles for Hawaii, guitars for China, and banjos for Dixie. Chicago is the largest musical instrument market in the world.

The center of corn production in the United States is in west-central Illinois.

Illinois ranks second of the states in number of residents having annual incomes in excess of \$5,000.



INDEX

- Abingdon Tourist Camp.... 247
 Acacia Country Club..... 189
 Adams, Karl L., Pres. N. I.
 S. T. C., DeKalb..... 159
 Adams County 73-76
 Adler Planetarium, Chicago 184
 Agricultural experiments
 plots, Champaign-Urbana 92
 Agriculture of Illinois..... 241
 Albany 198
 Albion Tourist camps..... 247
 Aledo 132
 Alexander County 6-12
 Algonquin 155
 Algonquin Indians 31
 Allen Park tourist camp,
 Ottawa 255
 Alma 42
 Almira College 40-1
 Alton 44-46
 Western military academy
 illus. 45
 American Legion Hut, Pax-
 ton 111
 American Legion State Head-
 quarters, Bloomington ... 108
 Ancient Pyramid Mound ... 103
 Anna 16
 Anna's Woods Camp Ground,
 DeKalb 249
 Anthony Hall, Southern Illi-
 nois State Normal Univ... 28
 Antioch 175
 Antioch Business Assn... 175
 Appellate Court Building,
 Mt. Vernon 43
 Apple Orchards—
 Gallatin Co. 34
 Jackson Co. 23
 Johnson Co. 14
 Marion Co. 41
 Southern Illinois 6
 Union Co. 16
 Apple River Canyon 149, 164-165
 illus. 163
 Apportionment, Congres-
 sional 245
 Apportionment, Senatorial.. 244
 Aquarium, Chicago 184
 Archer Road, Chicago..... 186
 Aroma Park 113
 Old Gristmill 117
 Armstrong, Duff 98
 Artesian Salt Well, New
 Haven 34
 Arthur Tourist Camp 247
 Ashland 97
 Athletic Fields—
 Chicago 182
 Monmouth 99
 Atlas 77
 Attorney General 244
 Oscar E. Carlstrom
 (port.) 230
 Augustana College 125
 Aurora 155, 156
 Aurora Chamber of Com-
 merce 162
 Austin Hollow 28
 Automobile Associations,
 Tourist Information 181
 Automobile Licenses Issued
 by Secretary of State..... 244
 Automobile Ownership in
 Illinois 244
 Aviation Fields—
 Chicago 182
 Moline Airport 128
 Scott Field 49
 Bailey, Albert E., Macomb I.
 C. of C. (port.)..... 210
 Bailey Falls, Vermilion
 River 143
 Baker, Henry Rockwell 157
 Bald Knob, Union Co..... 17, 246
 illus. 16
 Bald Knob Hotel on Pista-
 ke Lake, McHenry..... 178
 Bale, Florence Gratiot..... 166
 Banks, National and State.. 243
 Baptist Institution, Almira
 College 40-1
 Barb Wire 159
 'Barb Wire City,' DeKalb. 159
 Barrett, Edward J., State
 Treas. of Ill. (port.)..... 227
 Baseball—
 Aurora 156
 Chicago 182
 Elgin 159
 Rockford 171
 Batavia 157
 Bathing—
 Belleville 51
 Belvidere 180
 Bloomington 106
 Centralia Municipal Beach 42
 Chain-o-Lakes Region
 Northern Illinois 174-5
 East St. Louis 51
 Elgin Municipal Pool 158
 Illinois River 134
 Near Peoria 135
 Kankakee River 119
 Kankakee River Wilming-
 ton 120
 Lake Bloomington 107
 Lake Centralia 41
 Lake Matanzas 104
 Lake Decatur 84
 Lake Michigan, Chicago.. 182
 illus. 185
 Lake Vermilion, Danville. 89
 Lincoln Lakes 196
 Mt. Vernon Park 43
 Paradise Lake at Mat-
 toon 55, 56
 Pekin Lake 200
 Pontiac Riverview Park
 Swimming Pool 112
 Pottawatomie Park 157
 Rock Island 125
 Rock Park on Embarras
 River 53
 Rock River, Sterling 151
 Thompson's Lake 105
 Bathing Beaches—
 Chicago 182
 illus. 185

- Baum, H. H., Morris I. C.
of C. (port.) 215
- Beardstown 97
- Beardstown Court House... 98
- Illus. 97
- Beauman, Guy, Home..... 14
- Bee Hive Pulpit Rock 140
- Beecher, Rev. Edward, Jack-
sonville 66
- Beecher, Henry Ward 66
- Belleville 18, 49
- Belleville Stove Manufac-
ture 262
- Bellrose Dells 143
- Belmont Mound 166
- Belvidere 180
- Belvidere Chamber of Com-
merce 180
- Bement 85, 86
- Benton 24
- "Berkshires of Illinois".... 163-4
- Bernadotte 103
- Berry Wm. F., Partner of
Lincoln at Old Salem... 200
- Big Lake Hotel, North of
Shawneetown 35
- Big Muddy River 246
- Bill's Tourist Camp, Rock
Island 256
- Bird and Fish Sanctuary,
Proposed 146
- Bird Park, Kankakee ... 117-118
- Birds—
Fountain Bluff 23
- Giant City Park 20-22
- Savanna Headlands 149
- Bishop Hill 128-129
- Steeple Building, illus.... 129
- Black Diamond trail, Green-
ville 40
- Black Hawk, Indian Chief.. 3
- Black Hawk State
Park 123-124
- Campbell's Island 126-128
- Council Hill (Branton's
Tavern), illus. 172
- Dixon 152
- Freeport 172
- Savanna, Resting Place .. 149
- Black Hawk Beach, Ottawa 145
- Black Hawk State Park.. 123-125
- Black Hawk Tavern near
Lovington, Moultrie Co. 86
- Black Hawk Tourist Camp,
Rockford 171
- Black Hawk Trail, Rock
River Area 169
- Black Hawk War—
Lincoln's March to 98
- Morrison 150
- Warsaw 82
- Black Hawk Watch
Tower 123-124
- Illus. 124
- Blackburn College, Carlin-
ville 71
- Liberal Arts Building,
illus. 71
- Student Work in Building.
illus. 72
- Blackman, L. R., Moline I.
C. of C. (port.)..... 212
- Blair, Francis G., Supt. of
Public Instruction of Ill..
(port.) 227
- Blazer, Herschel J., Aledo
I. C. of C. (port.)..... 236
- Bloomington 106-111, 195
- Bloomington Association of
Commerce 111
- Bloomington Tourist Camps 247
- Bluff, near Mt. Carroll..... 150
- Boat Races—
Illinois River, Peoria.. 134, 135
- Lake Decatur, Decatur... 84
- Lake Vermilion, Danville. 89
- Boating—
Belleville 51
- Bellrose Dells near Ottawa 143
- Belvidere 180
- Bloomington, Miller Park
Lake 106-7
- Chain-o-Lakes Region,
Northern Illinois 174
- illus. 173
- Dogtooth Bend 11
- East St. Louis 51
- Fox Lake 177
- Glenn Park 143
- Kankakee River 119
- Kankakee River, Wilming-
ton 120
- Lake Centralia 41
- Lake Bloomington 107
- Lake Decatur 83-84
- Lake Matanzas 104
- Lake Vermilion, Danville. 89
- Lincoln Lakes 196
- Little Wabash, New
Haven 34
- Marion, Park Lake 24
- Mt. Vernon Park..... 43
- Paradise Lake, Mattoon.. 55-56
- Pekin Lake 200
- Pottawatomie Park 157
- Rainey's Lake 40
- Rock Island 125
- Rock Park on Embarras
River 53
- Rock River, Sterling and
Rock Falls 151
- Salem Reservoir 40
- Starved Rock State Park 138
- Thompson's Lake 105
- Twin Lakes Park, Edgar
County 95
- Wabash River, Grand
Rapids Dam near Mt.
Carmel 33
- Boiler Manufacture,
Kewanee 129
- Boisbriant, Pierre Duque
Sieur de 18
- Bok, Edward, Galesburg... 130
- Bond County 37, 40-1
- Bond Mansion, Kaskaskia.. 25
- Boone County 173, 180
- Boone, Daniel 33

- Boone, Joseph, New Haven. 33
 Boone's Fort 33
 Bourbon Prince, Galena 165
 Bourbonnais, Historic Caves
 of, illus. 116
 Bradley Park, Peoria 133
 Bradt, S. E., DeKalb L. C. of
 C., (port.) 213
 Brainerd, Mrs. Ella 196
 Brainerd Estate Park, Lin-
 coln 196-197
 illus. 196
 Branton Family 172
 Branton's Tavern near Ga-
 lena 172
 Bravest Man in Army of the
 Tennessee 38
 Breese, Sydney 29
 Brick 242
 Brick House, First in Mid-
 dle West (Old Jarrot
 Mansion at Cahokia)... 56
 Bridges—
 Illinois River 76
 Florence 77
 Mississippi River, Cairo.. 7
 illus. 10
 Mississippi River, McKin-
 ley Bridge near E. St.
 Louis 260-261
 Mississippi River, Moline
 and Rock Island 127
 Bridle Paths—
 Chain-o-Lakes Region ... 174
 Chicago 182
 Brown, Deacon—
 Underground Railway
 Station 189
 Brown, H. A., President, Ill.
 State Normal Univ. 108
 Brown County 73-82
 Brownsville, Old 29
 Bryan, William Jennings... 68
 Site of Home, Jacksonville
 Salem Home 40
 illus. 39
 Bryan-Bennett Library... 40
 Bryan Memorial Park.... 40
 Bryant, William Cullen.... 85
 Buck Grove, near Mattoon.. 56
 Buckingham Fountain, Chi-
 cago, illus. 185
 Budd, Britton I., Chicago I.
 C. of C., (port.) 219
 Buffalo Rock Park..... 140
 Bureau County 146, 153-4
 Burke, Frank C., Waukegan
 I. C. of C., (port.) 216
 Burr, Aaron—
 Fort Massac 12
 Bushnell 98
 Busiest Railroad Crossing in
 World 260
 C. & E. I. Trail, White Pine
 Forest 167
 Cache River, Cypress
 Swamps 6, 14
 Cahokia, Old Jarrot man-
 sion, illus. 59
 Cahokia, Old St. Clair Coun-
 ty Court House Site.... 50
 Cahokia Indian Mounds.... 49-50
 illus. 49
 Relic House 49-50
 Cairo 3, 7-10
 Altitude 246
 illus. 8-10
 Near Fountain Bluff..... 29
 Tourists Accommoda-
 tions 10-11
 Cairo Association of Com-
 merce 10
 Cairo Tourist Camps 247
 Calhoun County 44
 California Missions 134
 Camlin, John H., Rockford
 I. C. of C., (port.)..... 213
 Camp Bailey, Lincoln 252
 Camp Grant, near Rockford 171
 Camp Joy, on Route No. 12,
 near Salem 40
 Camp Lincoln, Lincoln 252
 Camp Rotary, MacQueen... 161
 Camp Tippecanoe, Treaty,
 1832 115
 Camp "Why Not?" Dixon.. 249
 Campbell, Major John... 126-128
 Monument, illus. 126
 Campbell's Island, Missis-
 sippi River 126-128
 Camping—
 Bellrose Dells, near Ot-
 tawa 143
 Camp Rotary, MacQueen,
 DeKalb County 161
 Forest Preserves, Cook
 County 155
 Glenn Park 143
 Kankakee River 119
 Lake Bloomington 107
 Pottawatomie Park 157
 Western Central Illinois.. 96
 Wilmington 120
 Candy Factories in Illinois.. 262
 Cannon, "Uncle Joe," Home
 Danville 88
 Canoe Trip, Rock River.... 151
 Canton Tourist Camp..... 248
 Canyons—
 Apple River, illus. 163-164
 Deer Park 140
 Vermilion River Valley... 143
 Cape St. Antoinette..... 29
 Carbondale—
 Southern Illinois State Nor-
 mal University, illus.... 28
 Tourists Accommoda-
 tions 23
 Carle Park, Urbana 94
 Carlisle 70-72
 Carlstrom, Oscar E., Attor-
 ney General 227
 Carmi 33, 34
 Carnell 112
 Carpenter, Mrs. Allyne V.,
 Lincoln I. C. of C.,
 (port.) 233

- Carr, Walter S., Chicago. I. C.
 of C., (port.)..... 218
 Carroll County146-150
 Scenery147-148
 Carrollton 70
 Cartersville 24
 Carthage78, 98
 Carthage Chamber of Com-
 merce 78
 Carthage College, illus. of
 Campus 78
 Cass County96-98
 Castle Rock, Rock River,
 illus 169
 Cathedral of the Immacu-
 late Conception, Spring-
 field 62
 Catholic Parish, Second old-
 est 112
 Cave-in-Rock15, 16
 Caves of Bourbonnais, illus. 116
 Cedar—
 Rock Creek Canyon..... 114
 White Pine Forest..... 169
 Cedar Creek Bluffs..... 149
 Cedar Crest Club, Quincy... 76
 Cellulose Products 88
 Cement 242
 LaSalle 142
 Oglesby 142
 Centennial Building and An-
 nex, Springfield, illus... 64
 Central City 42
 Central Ill. Public Service
 Co. Building, Springfield,
 illus. 66
 Central Park, Jacksonville.. 69
 Illus. 68
 Central Park, Rockford..... 171
 Centralia, Marion County... 41
 Centralia Chamber of Com-
 merce 43
 Illus. 43
 Chain-o-Lakes Region 178
 Illus. 173
 Chain of Rocks Bridge, St.
 Louis, illus. 51
 Chamberlin, Charles H., Illi-
 nois Song, inside front
 cover
 Champaign, Center of U. S.
 Electricity Production.. 260
 Champaign Chamber of
 Commerce 94
 Champaign County..... 87
 Champaign-Urbana91-94
 Channahon 144
 Charles Mound246,258
 Charleston52-55
 Charleston Chamber of
 Commerce 55
 Chase, Harry Woodburn,
 President Univ. of Ill... 91
 Chautauqua, Lincoln 197
 Chautauqua Grounds, Lithia
 Springs 86
 Chautauqua Park—
 Near Havana 105
 Pontiac 112
 Kewanee, Tourists Camp. 251
 Chesney Poultry Farms..... 178
 Chester—
 Route 150 23
 Kaskaskia 25
 Route to Rockwood 26
 Chicago181-193
 Population 241
 Chicago and Jacksonville... 66
 Chicago and Shawneetown,
 1830 34
 Chicago & Northwestern
 Railway, Crystal Lake.. 176
 Chicago, Burlington and
 Quincy Railroad
 Galesburg 131
 Monmouth 99
 Chicago Civic Opera Bldg.,
 illus. 191
 Chicago Daily News Bldg.,
 illus. 190
 Chicago Daily Tribune
 Tower, illus. 192
 Chicago—Danville—Vincen-
 nes Trail 115
 Chicago—Dixon Road 161
 Chicago Elevated Railroad,
 Busiest Crossing 260
 Chicago Evening American
 Building, illus. 193
 Chicago Evening Post Bldg.,
 illus. 188
 Chicago Freight Volume... 263
 Chicago Herald and Exam-
 iner Building, illus..... 193
 Chicago Historical Building. 189
 Chicago Historical So-
 ciety181-183
 Chicago Loop Skyline, illus. 185
 Chicago Metropolitan Area,
 DuPage County 194
 Chicago Metropolitan Dis-
 trict, Boone Co., Lake
 Co., McHenry Co..... 173
 Chicago Metropolitan News-
 papers public service 181, 194
 Chicago Motor Club, Moline
 Branch 128
 Chicago Motor Club, Mon-
 mouth Branch 100
 Chicago Sanitary District
 Drainage Canal 186
 Chicago Surface Lines, Pas-
 sengers 261
 Chicagoland 113
 "Children at Play", Lorado
 Taft Memorial Fountain
 at Bloomington 108
 China, Plants and Trees
 from Notch Cliffe 48
 Christian County 83
 City of Roses 84
 Civic Opera Building, Chi-
 cago, illus. 191
 Civil War 3
 Civil War Monument, Green-
 ville 41
 Civil War Prisoners, Cairo,
 Halliday Hotel 9
 Civil War Troops, Cairo.... 10

Clark, Geo. Rogers	6	Council Hill near Galena...	172
Fort Massac	12	Country Clubs—	
Old Stone Fort near Makanda	30	Chicago	182
Statue, Riverview Park, Quincy	73	Knox Country Club, Lake Bracken, Galesburg	131
Illus.	75	Marion	24
Clark County	52	Meadow Woods	43
Clay, Potters'	82	Princeton	154
Clay County	52	Quincy	76
Clay Products	242	Rockford	171
Ottawa	142	Soangetaha Country Club, Lake Rice, Galesburg...	131
Clayton, J. Paul, Board of Directors, I. C. of C., Chicago, (port.)	203	West Frankfort	25
Clinton	83	County Park, suggested...	94
Clinton County	37	Cousley, Paul P., Alton I. C. of C., (port.)	234
Clinton Tourist Camp	248	Cox's Monument, Greenville	41
Clippinger, Roy, Carmi I. C. of C., (port.)	231	Crawford County	52
Clock Factory, Peru	142	Creve Coeur, see Fort Creve Coeur	
Coal	242	Crooked Creek, north of Centralia	42
LaSalle County	142	Crystal Lake	175
Southern Illinois	31	Crystal Lake Park, Urbana	93
Wilmington Coal Plant...	121	Crystal Lake Tourist Camp	248
Coal Mining—		Cumberland County	52
Franklin County	25	Cumulative Voting	244
Macoupin County	72	Curfew Bell, Paxton City Hall	111
Near Morris	144	Cypress, Fort Massac	12
Pana	85	Cypress Swamps, Cache River	6, 13, 14
West Frankfort	261	Dam No. 50, Ohio River...	16
Williamson County, illus..	24	Dancing—	
Coke	242	Antioch Palace, Chain-o-Lakes Region	174
Coles, Edward, Vandalia...	38	Channel Lake Pavilion, Chain-o-Lakes Region..	174
Coles County	52-56	Glenn Park	143
Coles County Fair Grounds Monument, 4th Lincoln-Douglas Debate	54	Grand Rapids Dam, Mt. Carmel	33
Communitistic Colony, Bishop Hill	128-9	Princeton Park Pavilion..	154
Community Club House, Harrison Park, Danville	88	Starved Rock State Park..	138
Confederate Cemetery, Rock Island	127	Danville	87-91
Confederate Soldiers, Cairo	10	Danville Fair Association...	91
Congdon, Miss Harriett, Pres. Monticello Seminary	44	Danville Tourists Camp....	248
Congregational Church, Old-est	88	D. A. R.—	
Congressional Districts	245	Bronze Marker, Bloomington, Lincoln's Lost speech	109
Constitution of Illinois.....	244	Gift, Madonna of the Trail, 1928	38
Convent of the Sacred Heart Lake Forest, illus.....	174	Mrs. Adlai Stevenson, President General four times	110
Cook County	181-193	Davis, James J.	157
Cook County Forest Preserves	120	Davis, Jefferson	152
Illus.	181, 182	Davis, Col. Zebulon.....	30
Corn—		Davis Creek	115
Champaign County	92	Davis Creek Falls	116
Fairview Farm near Sidell	90	Dearborn, Michigan	198
Corn Canning, Hoopston... ..	243	Decatur	83-84
Corn Production, U. S. Center	263	Decatur Association of Commerce	84
Cornstalk Products Plant, Danville	88	Decatur Tourist Camp....	249
Cotton	6	Deer Park	140
Council Bluffs, Iowa	115	Deere, John—	
		Grand Detour Plow County	152
		Deerlick Springs.....	39
		Deihl, Dr. Jacob, President of Carthage College....	78

- DeKalb 159
 DeKalb Chamber of Commerce 162
 DeKalb County 155, 159-162
 DeKalb Tourist Camp 249
 Deneen, Robert J., Chicago, I. C. of C., (port.) 222
 Dennis, Charles H., Chicago, I. C. of C., (port.) 230
 Dertinger, J. E., Bushnell I. C. of C., (port.) 230
 DeSoto, Ferdinand, Fort Massac 11
 DeSoto House, Galena 165
 Des Plaines River, illus. 142
 Dresden Heights 144
 Des Plaines River Valley... 120
 Devil's Bake Oven, Jackson County 30
 Devil's Nose, Starved Rock State Park 140
 DeWitt County 83
 Dickson Mound Builders' Tomb, Lewistown 102
 Distinguished Service Cross for World War Service, Illinois Awards 262
 Dixie Highway, see Route No. 1
 Dixon 152
 Dixon Chamber of Commerce 153
 Dixon Family 152
 Dixon Tourist Camp 249
 Dogtooth Bend, Alexander County 11
 Dollear, Dr. A. H., Jacksonville, I. C. of C., (port.).. 210
 Dolomite Limestone, Savanna 146
 Dooley, Mr. (Archer Road). 186
 Douglas, Stephen A., (port.) 82
 Freeport, Debate with Lincoln, Boulder marking site 171
 Greenville Speech, Aug. 4, 1858 41
 Jacksonville 68
 Pittsfield, Lincoln & Douglas Campaign, 1858 77
 Pratt County between Monticello and Bement. Quincy, Lincoln & Douglas Debate 74
 Vandalia 38
 Winchester, illus. of Monument 81, 82
 Douglas County 87
 Dowie, John Alexander 178
 Drake Hotel, Chicago, illus. 186
 Dresden Heights 113, 143, 144
 Dubuque, Iowa 165
 Duck Lake 177
 Ducks—
 Beardstown, Illinois River, illus. 96-97
 Chain-o-Lakes Region, illus. 175
 Weber's Duck Farm, Sand Lake 178
 Duke's Tourist Camp 247
 Duncan, Joseph, 5th Governor of Illinois—
 Home Site near Fountain Bluff 29
 Old Home, Jacksonville... 68
 Dundee 155
 DuPage County 194
 DuPage River 194
 DuQuoin 25
 E'-town, see Elizabethtown
 Eads' Bridge, St. Louis..... 51
 Eads' Residence, Paris..... 95
 Eagle Cliff, Starved Rock State Park 140
 East St. Louis 49, 50, 51
 Eastern Illinois State Teachers College—
 Charleston 55
 Administration Building, illus. 53
 Eaton, Col. George D., President, Western Military Academy, Alton 45
 Edgar County 87, 95
 Edgar Mansion, Kaskaskia. 25
 Edgewater Farm (Gladolus) near Sterling..... 151
 Education in Illinois..... 243
 Edwards County 31
 Effingham 56
 Effingham County 52
 Effingham Tourist Camp... 249
 "Egypt" 24, 31
 Egyptian Golf Club, Cairo.. 11
 Eichenauer, C. F., Quincy, I. C. of C., (port.) 232
 Elburn 155
 Electric railways 242
 Electric Service on Farms.. 263
 Electric Wiring in Homes of Illinois 262
 Electricity 242
 Electricity, Peoria 136
 Electricity Production, U. S. Center 260
 Elgin 155, 159
 Elgin Association of Commerce 162
 Elgin Tourist Camp 249
 Elizabethtown 15-16
 Illus. 14, 15
 Ellis, George P., I. C. of C., (port.) 225
 "Elm Shaded City", Jacksonville 68
 Elmwood 136
 Elsah 47
 Embarras River 246
 Riverside Park 54
 Rock Park 52
 Scammerang Park 53
 Emmerson, Louis L., Governor of Illinois, (port.)... 226
 Erwin Park Camp, Tuscola. 257
 Eucharistic Congress, 1927 178, 179
 Evans Game Farm..... 155, 157
 Evergreen Cemetery, Morris Executive Departments, Illinois 245
 Executive Mansion, see Governor's Mansion, Springfield
 Exposition Park, Aurora.... 156

- Fabian, Col. George, estate. 155
 Factories of Illinois.....238-239
 Facts about Illinois.....
 Fagg, Fred, Jr., Chicago, I. C.
 of C., (port.)..... 221
 Fairview Farm, near Sidell. 89
 illus. 90
 Fairview Park, Centralia... 41
 Farm Home, Fairview Farm
 near Sidell, illus..... 90
 Farm Implements 259
 Farm Machinery 242
 Farm Production, Illinois... 241
 Farming, Bureau County,
 Princeton 153
 Farmington, Coles County... 56
 Fayette County37-39
 Federal Routes, see U. S.
 Route
 Feerher Lake, illus.....35, 36
 Fell Memorial Gateway,
 Normal 108
 Felmley, David 108
 Ferber, Edna, Show Boat... 11
 Fern Cliff, Johnson County.6, 13
 illus. 12
 Ferris, Carleton G., Chicago,
 Exec. Vice-Pres. I. C. of
 C., (port) 203
 Ferry Boat on the Ohio
 River, Metropolis, illus.. 6
 Ferry Hall School for Girls,
 Lake Forest, Smith Hall
 illus. 176
 Field Museum, Chicago,
 illus. 184
 Finest Drive in Cook Coun-
 ty 187
 Fire Clay, Dresden Heights. 144
 First Anti-Slavery Society,
 Stone Building at Alton
 where Organized 45
 First Bell, Protestant Church
 in Illinois 38
 First Brick House in Middle
 West, illus..... 50
 First College in Illinois to
 Graduate a Collegiate
 Class 67
 First Frame Building in
 Vermilion County 90
 First Post Office in Kanka-
 kee County 117
 First Presbyterian Church,
 Springfield 65
 First Republican President
 of the U. S. (Lincoln)... 60
 First Rural Schools West of
 Chicago (one of) Bronze
 Tablet Marking Site.... 189
 First Slave Freed by Lin-
 coln, "Black Nance".... 201
 First State Prison at Alton,
 Site 45
 First Structure Erected by
 White Men in Illinois... 261
 First White Men to Visit
 Illinois 262
 Fish and Game Preserve,
 Horseshoe Lake 11
 Fish Hatchery—
 Mattoon 56
 Spring Grove 178
 Fisher, John C., Cairo I. C.
 of C. 238
 Fisher Villa, Ottawa 255
 Fishing—
 Apple River Canyon..... 163
 Bellrose Dells near Ottawa 143
 Chain-o-Lakes Region,
 Northern Illinois173-8
 Dogtooth Bend 11
 Embarras River, Rock
 Park 52
 Glenn Park 143
 Hennepin Canal, Bureau
 County 154
 Horseshoe Lake 11
 Illinois River, Bureau
 County 154
 Illinois River at LaGrange
 Landing Locks 82
 Illinois River 134
 Illinois River near Peoria. 135
 Illinois River at Versailles 82
 Kankakee River 119
 Kankakee River, Wilming-
 ton 120
 Lake Bloomington 107
 Lake Calhoun 131
 Lake Calhoun near Galva. 132
 Lake Centralia 41
 Lake Decatur 84
 Lake Matanzas 104
 Lake Vermilion, Danville. 89
 Lincoln Lakes195-196
 Little Wabash, New Hav-
 en 34
 Ohio River, Elizabethtown 16
 Ohio River, Shawneetown 35
 Paradise Lake 55
 Mattoon 56
 Pike County..... 77
 Quiver Lake..... 105
 Rainey's Lake, Marion
 County 40
 Rock Island 125
 Salem Reservoir..... 40
 Salt Creek 198
 Salt Creek near Lincoln.. 197
 Sangamon River, Cham-
 paign County 94
 Twin Lakes Park, Edgar
 County 95
 Wabash River, Mt. Carmel
 Grand Rapids Dam.... 33
 West Frankfort Lake.... 25
 Western Central Illinois.. 96
 Fitch, W. H., Aurora I. C.
 of C. (port.)..... 216
 Flag Creek 189
 Florence Bridge, over Illi-
 nois River76-77
 Flower Growing, Commer-
 cial, Central City..... 42
 Flower Growing, Commer-
 cial, Pana 84

- Fluorspar15, 242
 Football, Chicago 183
 Foote, Andrew Hull 8
 Footprint Rock 28
 Ford, Henry, Logan County
 Court House..... 198
 Ford County106, 111
 "Forest City" 171
 Forest Park, Bloomington.. 106
 Forest Park Camp near
 Bloomington 247
 Forest Preserves—
 Cook County, illus..... 181
 Illus. 182
 Kane County 155
 Sugar River166-7
 White Pine, Forest of
 Ogle County167-169
 Forests—
 Centralia, Fairview Park. 41
 Champaign County 92
 Danville, Harrison Park.88-89
 Monmouth Park 99
 Mt. Vernon Park42-43
 Savanna Route No. 27.... 149
 Starved Rock State Park. 138
 Union County 17
 Fort, Old Stone, see Old
 Stone Fort
 Fort Armstrong3, 125
 Fort Barney 32
 Fort Chartres3, 18
 Fort Compton31, 32
 Fort Creve-Coeur 3, 134, 200, 261
 Fort Creve Coeur State Prk 134
 Illus. 133
 Fort Dearborn, Site..... 3
 Fort Defiance 10
 Fort Edwards, Old, at War-
 saw 78, 80-82, 98
 Fort Edwards Monument at
 Warsaw, illus. 79
 Fort Gage 18
 Site, Garrison Hill State
 Park 26
 Fort Higgins 32
 Fort Massac3, 7, 11-12, 30
 Fort Massac State Park... 12
 Entrance, illus. 7
 Fort Massac State Park
 Camp 252
 Fort St. Louis, Site 138
 Fort Wood 32
 Fossils, Mazon 144
 Fountain Bluff20, 22, 29
 Illus. 22
 Fox, Apple River Canyon... 165
 Fox Lake 176
 Fox Lake Tourist Camp... 249
 Fox River Valley.....143, 155
 Fox Tribe of Indians..... 123
 Fox Valley Golf Club..... 156
 Franklin County18, 24-25
 Franklin Park, Bloomington 110
 Free Methodist College.... 40
 Freeport171-2
 "Freeport Heresy" 171
 Freeport Tourists Camps... 250
 Freight, Chicago 263
 French Explorers120, 169
 Fritz, Grandma, Grave in
 DeKalb County 161
 Fruit Growing—
 Bureau County 153
 Central City 42
 R. H. Hale Orchards near
 Carmi 34
 Marion County 41
 Top-o-the-World 14
 Williamson County, Ozark
 Foothills 23
 Fuller's Earth 242
 Fulton County 102
 Fur Buying Stations.....29-30
 Furniture Manufacture,
 Rockford 171
 Galena3, 165-166
 Galena Chamber of Com-
 merce 166
 Galena Stage Trail.....127
 Galesburg130-1
 Galesburg Chamber of Com-
 merce 130
 Galesburg Tourist Camp.... 250
 Gallatin County31,33-36
 Galva 132
 Game—
 Evans' Game Farm....155, 157
 Horseshoe Lake 11
 Oquawka Game Refuge... 100
 Gardens—
 Lincoln, Brainerd Estate
 Park 196
 Monticello, Moore Home.. 86
 Monmouth, Old English
 Garden, illus. 99
 Garfield Park Tourists
 Camp, Danville 248
 Garrison Hill State Park... 26
 Gas, Manufactured242, 258, 259, 262
 Gas, Natural 242
 Gasoline 242
 Geneva Chamber of Com-
 merce 162
 Genoa Tourist Camp..... 250
 Geology Giant City Park...20-22
 Gerdes, William F., Quincy
 I. C. of C. (port.) 209
 Giant City Park.....20-22
 Illus. 19, 21
 Giants' Tea Table, illus.... 150
 Gibson City Tourists Camp. 250
 Gillespie 72
 Glacial Drift 262
 Fountain Bluff 23
 Wheaton 194
 Gladiolus Farm, near Sterl-
 ing 151
 Glass—
 Ottawa, Streator 142
 Glass Sand Deposits....242, 261
 Glen Flora Country Club,
 Waukegan, illus. 179
 Glenn, Otis, Senator 22
 View of Giant City Park,
 illus. 19

- Glenn Park..... 143
 Glove Manufacture, Kewanee 129
 Godfrey 44
 Golconda 15
 Golconda Tourists Camp.... 250
 Golf—
 Aledo 132
 Aurora 156
 Belleville 51
 Bloomington 107
 Cairo 11
 Chain-o-Lakes Region.... 175
 Chicago 182
 Clinton 83
 Cook County 181
 Danville 91
 Harrison Park 88
 Decatur 84
 East St. Louis 51
 Elgin 159
 Fox Lake 177
 Fox Valley Golf Club,
 North of Aurora..... 156
 Freeport 172
 Joliet 120
 Kankakee 120
 Kewanee 129
 Lincoln 196
 Marion 24
 Meadow Woods Country
 Club, near Centralia... 43
 Moline 128
 Monmouth Country Club.. 99
 Mt. Carmel, Grand Rapids
 Dam 33
 Mt. Vernon 43
 Pekin 200
 Quincy 76
 Rainey's Lake, near Salem 40
 Rockford 171
 Rock Island 125
 Rock Island Arsenal 125
 Springfield 63, 65
 Sycamore 162
 Waukegan 179, 258
 West Frankfort 25
 Goodhue, Bertram Grosvenor, Architect 187
 Cooler Park Camp, Morris.. 254
 Gordon Churchyard 52
 Goreville 13
 Gorham 22
 Government of Illinois.... 244-5
 Governor, Louis L. Emmerson (port.) 244, 229
 Governor's Mansion at Old Fort Gage 18
 Governor's Mansion, Springfield 60
 Graddy, Mary 34
 Graddy Hotel New Haven.. 33
 Grafton 47, 48
 Grand Canyon Cabin Camp. 250
 Grand Rapids Dam..... 32
 Wabash River 33
 Grand Tower 22, 30
 Grande Detour 152, 170
 Grandon, D. W., Sterling I. C. of C., (port.)..... 234
 Grant, Ulysses S. 3
 Cairo, Headquarters, 1861-1862 7
 Room Halliday Hotel.... 9
 Galena 165
 Home, illus..... 164
 port. 165
 Galena—
 Statue in Grant Park... 165
 Lincoln—
 Latham Homestead,
 Grant Relics 196
 Grape Growing..... 80
 Grass Lake..... 176
 Gravel 242
 Dresden Heights..... 144
 Greater Marseilles Club... 145
 Greatest Corn Canning Center in World, Hoopston 243
 Greathouse, Colonel Lucien, Monument 38
 Greathouse Fort 32
 Greene County 58, 70
 Greenhouses, Pana 84
 Greene, J. Kent, Chicago, I. C. of C. (Port.)..... 224
 Greenville 40
 Greenville Advocate (news-paper) 1858 41
 Greenville-Alton Road..... 40
 Greenville College..... 40, 41
 Greenville Tourists Camp... 251
 Gregory, C. V., Chicago, I. C. of C. (Port.)..... 218
 Grimeby 28
 Grundy County, (Morris)... 138
 Guerilla Warfare, Civil War 19, 21
 Gymnasiums, Chicago 182
 Hale, R. H. Orchards..... 34
 Hale's Camp, Robinson.... 256
 Halliday Hotel, Cairo..... 9-10
 Illus. 9
 Hamilton, William (Son of Alexander Hamilton).. 152
 Hamilton 78, 80
 illus. of power dam across Mississippi 80
 Hamilton County 31
 Hancock County..... 73, 77-82
 Hancock County Auto Club 80
 Hardin County 6, 15-16
 Harlem Hills Country Club, Rockford 171
 Harrison, John H..... 88
 Harrison Park, Danville... 88
 Havana 103
 Hay, John 77
 Hearst Square, Chicago (Illus.) 193
 Helson, James R., Metropolis, Ill. C. of C. (Port.).. 205
 Henderson County 96, 100
 Hennepin 111
 Hennepin Canal, Bureau County 154

- Henry County123, 128
 Hermit of Bourbonnais..... 116
 Heron 161
 Herrin 23
 Highest point in Illinois 246, 258
 Hills Fort 41
 Hirsh, Albert, Aurora, Ill.
 C. of C. (Port.)..... 233
 Historic Interest 3
 Albany 198
 Alton44-46
 Aroma Park 117
 Beardstown 98
 Bernadotte 103
 Bishop Hill128-129
 Black Hawk State Park
123-125
 Bloomington 109-110
 Bourbonnais 116
 Buffalo Rock Park..... 140
 Bushnell 98
 Cahokia49-51
 Cairo7-10
 Campbell's Island127-128
 Carrollton 70
 Carthage78, 98
 Cave-in-Rock 16
 Champaign,-Urbana 94
 Chicago181-194
 Chicago-Dixon Road, De
 Kalb County 161
 Chicago Historical Build-
 ing 189
 Coles County54-56
 Danville88, 90
 Deerlick Springs 39
 Devil's Bake Oven 30
 Dixon 152
 Elizabethtown14-16
 Footprint Rock 28
 Fort Chartres 318
 Fort Creve Coeur133-134
 Fort Edwards79, 80
 Fort Gage 18
 Fort Massac6, 11-12
 Fountain Bluff23, 29
 Freeport171-172
 Fulton County102-103
 Giant City Park.....19, 21-22
 Galena165-166
 Galesburg 131
 Grande Detour152,170
 Greenville40-41
 Horseshoe Lake, Indian
 Village site 11
 Hubbard Trail121-122
 Jacksonville66-69
 Kaskaskia25-27
 Lewistown102-103
 Lincoln195-197
 Lourdes Shrine 112
 Lyons187-189
 Macktown 166
 Marion 23
 Mermach Hill 145
 Metamora110, 112
 Morris 144
 Morrison 150
 Mt. Carmel 31
 Mt. Vernon 43
 Old Salem198-199
 Moultrie County 86
 Murphysboro 27
 Nauvoo78, 80
 New Haven33-34
 Oglehurst 197
 Old Stone Fort 29
 Ottawa 144
 Paris 95
 Pekin200-201
 Piasa44-6
 Piatt County85-6
 Pittsfield 77
 Plainfield Road 189
 Princeton 153
 Putnam135, 137
 Quincy73-74
 Red Pump Farm.....121-2
 Rock Creek Canyon...114, 115
 Rock Island Arsenal...124-125
 Rock of the Cross..... 29
 Rock River Area..... 169
 Rockford166, 171
 Salem 40
 Savanna Headlands..... 149
 Shabbona 161
 Shabbona Park140, 142
 Shawneetown 34
 Shelby County 86
 Southern Illinois, George
 Rogers Clark Trail.... 6
 Springfield58-65
 Starved Rock State Park
138-140
 Summit 183
 Thebes Court House.... 11
 Vandalia 37
 Vermilion County88-90
 Vienna 14
 Wabash County31-32
 Ware-Indian Mounds.... 17
 Warrenville 194
 Warsaw79, 80
 Wilmington 120
 Winchester 52
 Woodstock 180
 Yorkville 145
 Zion 178
 Hockey Fields—
 Chicago 182
 Elgin 159
 Hodnett, William E. Lincoln
 I. C. of C. (Port.)..... 211
 Hollyhock Hill Camp, Wau-
 kegan 258
 Homer Park 94
 Hononegah, Princess 166
 Ho-No-Negah Park 166
 Hoopston 243
 Horse Racing 156
 Horseshoe Courts, Elgin 159
 Horseshoe Lake, Alexander
 County 11
 Horse Shoe Mound..... 166
 Hubbard Trail121-122
 Hudson, William M. Presi-
 dent Blackburn College 71

- Hummer, Wayne, Chicago
Chm. Civic Devel. Comm.,
I. C. of C. (Port.)..... 214
- Hunting—
Apple River Canyon..... 165
Beardstown, Duck Hunt-
ing illus. 96
Chain-o-Lakes Region
(Duck Hunting Illus.).. 175
Elizabethtown 16
Mississippi Valley near
Savanna 146
New Haven 34
Pike County 77
- Hutchins, Dr. Robert May-
nard Pres. Univ. of Chi-
cago 187
- Icarians 78, 98
- Illini Country Club, Spring-
field 65
- Illini Indian Cemetery..... 27
- Illinois—
Agricultural Implements.. 259
Altitude246, 261
Area246, 258
Automobiles on Farms.... 259
Average cost of Schooling 261
Candy Production 262
Coal Deposits260, 263
Coal Mining261, 262
Corn Crop 259
Dairy Products 259
Death Rate 259
Electric Railway Lines
Speed 259
Electric Railway Systems 259
Electric Service on Farms 263
Electric Transmission
Lines 261
Electric Wiring in Homes 262
Electricity 258
Gas for House Heating... 260
Gas, Manufactured 258, 259, 262
Geographic Center 258
Glaciers 262
Glass Sand Deposits..242, 261
Highest Point246, 258
Homes Wired for Elec-
tricity 262
Indians 261
Interurban Electric Rail-
ways 259
Length246, 262
Lowest Point 246, 258
Lumber Yard, Largest... 259
Meaning of Name..... 258
Meat Packing 260
Motto 258
Newspapers 262
Pasture Land 261
Periodicals 262
Population 258
Public Utility Employees. 263
Public Utility Securities
Ownership 260
Railroad Tracks 261
Rank—
Agriculture 241
Area 259
Candy Production 262
College and University
Enrollment 260
Community Recreation. 259
Education 259
Electric Transmission
Lines 261
Farm Production 241
Fluor Spar 242
Incomes 263
Live Stock 241
Manufacturing241, 242
Mineral Production 242
Musical Instrument
Manufacture 263
Population241, 259
Printing Products..... 262
Railroad Tracks 261
Roads, Hard 260
School Attendance 259
Slaughtering and Meat
Packing 260
Wealth 241
Recreational Facilities ... 259
Roads, Paved3, 260
School costs, Average per
Child 261
Schoolhouses, value 263
Situation 245
Slaughtering 260
State Flower 258
State Tree 258
Telephone Manufacture .. 261
Temperature258, 261
Topography 246
Wage Earners 260
Watch and Clock Indus-
try 260
Wealth per Capita 263
Width246, 262
World War, distinguished
Service Cross 262
- Illinois and Michigan Canal,
Chicago 186
- Illinois College, Jackson-
ville 66-68
- Tanner Memorial Library
& Administration Bldg.
Illus. 67
- Illinois Electric Power Com-
pany Station, Peoria
illus 136
- Illinois Facts... 241-246, 258-263
- Illinois Highway illus. 85
- Illinois Indians 140
- Illinois Lake Country...103-105
Illus. 104
- Illinois Land Purchase..... 262
- Illinois Map.. Inside back cover
- Illinois Memorial Stadium
Champaign-Urbana 91
- Illinois National Guard.... 245
- Illinois Ozarks, see Ozarks,
Illinois
- Illinois River 246
Beardstown96-97
Florence, Bridge 77
La Grange Landing and
Government Locks 82
Near Grafton illus. 48

Near Havana	104	Indian Painting, Piasa Bird	45
Illus.	105	Indian Relics—	
Near Meredosia	70	Cahokia Mounds	49
Notch Cliffe	48	Shabbona Park	142
Pekin	199	Indian Reservation, York-	
Peoria	133, 135	ville	145
Illus.	133, 134	Indian Trading Post Site..	90
Starved Rock	138, 139	Indian Trail Club, Quincy..	76
Winchester	82	Indian Village Site, Horse-	
Illinois River Valley, La		shoe Lake	11
Salle County	142-3	Indians	3
Illinois Soldiers and Sailors		Fort Edward	81
Home, Quincy	73	Fountain Bluff	23
Illinois Soldiers' orphans'		Rock River Area	169
Home, Normal	110	Industrial Centers—	
Illinois Song.. Inside front cover		Belleville-East St. Louis	49-51
Illinois State Fair.....	58, 63	Joliet	120
Illinois State Institution for		Moline	126-128
the Blind, Jacksonville.	69	Pekin	206
Illinois State Normal Uni-		Peoria	136
versity, Normal (illus.).	108	Quincy	75
Illinois State School for the		Rockford	166
Deaf, Jacksonville	69	West Frankfort	25
Illinois State Penal Farm,		Industrial Leadership of Ill-	
Vandalia	39	inois	242
Illinois Waterway, Lockport	120	Industries, Illinois River	
Illinois Wesleyan Univer-		Valley	142
sity, Bloomington.....	108	Ingersoll, Robert (Birth-	
Implement Factories, Moline	128	place, Marion)	23
Illus.	127	Ingersoll Memorial Park,	
Inaugural Ceremonies, State		Rockford	171
Arsenal	64	Ingleside	177
Indian Battle Sites—		Insane, Hospitals for—	
Cox's Monument	41	Jacksonville State Hos-	
Hills Fort	41	pital	69
Mermach Hill	145	Kankakee State Hospital.	118
Indian Burial Grounds—		Inspiring City, Springfield.	60
Rock Island County.....	124	Interesting Facts about Ill-	
Rockwood	27	inois	241-246, 258-263
Horseshoe Lake	11	Iron, Little used in Con-	
Ware	17	struction of Lincoln	
Indian Camp Site, Flag		Homestead	61
Creek	189	Iroquois County	113, 121-122
Indian Creek Massacre,		Island Park Camp, Mo-	
Shabbona Park	140	mence	253
Indian Head, Savanna High-		Izaak Walton League.....	94
lands	146	Jackson, Andrew.....	68
Indian Hunting Grounds—		Jackson County	
Illinois River Country	 18, 20-23, 27, 29-30	
Near Havana	105	Jacksonville	66-70
Lincoln	195	Central Park (illus.).....	68
Indian Implements	103	MacMurray College new	
"Indian Lovers Spring"		Dining Hall (illus.).....	69
Black Hawk State Park	123	Jacksonville Chamber of	
Indian Massacres	32	Commerce	69
Indian Mounds—		Jacksonville State Hospital.	69
Belmont	166	Japan, Plants and Trees	
Cahokia (illus.)	49	from	48
Cahokia	50	Jarrot Mansion at Cahokia	
Grimeby	28	(illus.)	50
Lewistown	102-103	Jasper County	52
Platte	166	Jefferson, Joseph	165
North of Shawneetown... ..	36	Jefferson County	37
Shawneetown (illus.)	35	Mount Vernon	43
Sinsinawa	166	Jenison, E. M., Paris, I. C.	
Union County	17	of C. (port.).....	208
Wabash County	31	Jennings Park Tourist	
Indian Mounds Park, Quin-		Jenkins, A. M.	29
cy	73	Camp, Neoga.....	254

- Jersey County.....44, 47-49
 Jerseyville 47
 Jo Daviess County.....163-166
 Johnson County6, 13-15
 Johnson Creek 150
 Johnson Mound Forest Pre-
 serve 155
 Johnston, Albert Sidney.... 152
 Johnston City 24
 Joliet, Louis, Illinois River
 Rock Island 125
 Joliet 120
 Joliet Chamber of Com-
 merce 122
 Joliet Tourist Camps..... 251
 Jonquils 42
 Joy, Verne E., Centralia, I.
 C. of C. (port.) 204
 Judicial Circuits Illinois.... 245
 Just, Frank H., Waukegan..
 I. C. of C. 238
 Kahn, Edgar J., Peoria, I. C.
 of C. (port.)..... 208
 Kane County 155
 Kankakee 113
 Kankakee County
113-114, 117-120
 Kankakee Chamber of Com-
 merce 122
 Kankakee River.....113-114
 From Dresden Heights... 144
 Illus.113, 115, 142
 Kankakee State Hospital.. 118
 Illus. 118
 Kankakee Tourist Camp .. 251
 Kankakee Valley 113
 Kaskaskia18, 25, 26, 30
 Kaskaskia River26, 39, 246
 Kendall County138, 145
 Kentucky 7
 Illus.8, 10
 Keokuk 80
 Kewanee 129
 Kewanee Chamber of Com-
 merce 129
 Kewanee Tourist Camp ... 251
 Kickapoo Boy Scout Camp. 95
 Kickapoo Indians 95
 Lincoln 195
 Kiler, C. A., Champaign, I.
 C. of C. (port.)..... 221
 Kilmer, Joyce 169
 Kinderhook 77
 Kirkland 161
 Kishwaukee River 160
 Illus. 158
 Kitchell Park Camp, Pana. 255
 Kiwanis Tourist Camp,
 Elgin 249
 Knox College 131
 Knox-County130-132
 Knox Country Club..... 131
 "Ky-Anke-A-Kee" 113
 Lafayette, Fort Chartres... 18
 LaGrange Landing on Illi-
 nois River 82
 La Harpe Tourist Camp... 251
 Lake Bloomington 107
 Lake Bracken, Galesburg... 131
 Lake Calhoun, near Galva
 (illus.) 131
 Lake Centralia 41
 Lake County.....173, 179-180
 Altitude 246
 Lake Decatur 84
 Illus. 83
 Lake Forest—
 Convent of the Sacred
 Heart (illus.) 174
 Smith Hall at Ferry Hall
 School for Girls (illus.) 176
 Lake Forest College Dormi-
 tories (illus.) 180
 Lake Kanarga, Artificial
 Lake near Effingham..56-57
 Lake Matanzas 104
 Lake Michigan 246
 Illus. 185
 Lake Renwick Camp..... 251
 Lake Rice, Galesburg..... 131
 Lake Vermilion, Danville.. 89
 Lake View Club, near Ham-
 ilton 80
 Lake Villa175, 177
 Lake Zurich 177
 Lakes—
 Chain-o-Lakes Region.173-178
 Crystal Lake, McHenry
 County 175
 Crystal Lake, Urbana.. 93
 Duck Lake 177
 Fox Lake 176
 Grass Lake 177
 Lake Centralia 41
 Lake Decatur83-84
 Lake Kanarga, Effingham
56-57
 Lake Matanzas 104
 Lake Michigan185, 246
 Lake Rice, Galesburg.... 131
 Lake Vermilion, Danville. 89
 Nippersink Lake 177
 Peoria Lake 133
 Pistakee Lake 177
 Quiver Lake 105
 Thompson's Lake 105
 Tributary to Illinois and
 Mississippi 97
 Lake Villa 177
 Lake Zurich 177
 Lakes to the Gulf Water-
 way System 143
 Lamon, Ward Hill, Lincoln's
 Law Partner 90
 Lancaster 32
 Largest Coal Mine Produc-
 tion 261
 Largest Game Farm in the
 World 157
 Largest Gas Holder in
 World 262
 Largest Glass-sand Deposits
 in World242, 261
 Largest Lumber Yard in
 World242, 259
 Largest Musical Instrument
 Market in the World... 263
 Largest stripping Coal Mine
 in America, near Morris 144

Largest Swimming Pool in Illinois, Black Hawk Beach	145	Freeport, Lincoln-Douglas Debate Site	171
Largest Swimming Pool in Illinois, Exposition Park	156	Friend of Richard J. Oglesby	197
Largest Village in the World	262	Greenville, Speech Sept. 13, 1858	41
LaSalle, Robert Cavalier, Sieur de—		Jacksonville	68
Fort Creve Coeur	134	Lincoln—	
Illinois River	133	Court House	195, 197
Kankakee River	114	Latham Home, Lincoln Relics	196
LaSalle	142	Metamora—	
LaSalle Chamber of Commerce	145	Court House	112
LaSalle County	138-142, 144	Court House (illus.)	110
LaSalle Tourist Camp, Starved Rock	251	Lincoln Collection	110
Latham Homestead, Lincoln	196	Lincoln-Douglas Debate	112
Lawrence County	52, 57	Mt. Vernon, Old Supreme Court Building	43
Lawrenceville	57	National Lincoln Memorial Trail	56
Lawrenceville Tourist Camp	252	New Haven, Sheridan Tavern (illus.)	33
Lead Mines, Galena	165	Old Salem	198-200
Lee County	146, 152	Illus.	199
Legends, Piasa	45	Lincoln Berry Store (illus.)	200
Legion Hut, Paxton	111	Paris	95
Legislature	244	Pekin, Case of "Black Nance" Freedom	201
Lerna	46	Piatt County, Between Monticello and Bement, (Lincoln - Douglas Debates Challenge)	85
Lewis & Clark Expedition Camp Site, Wood River	45	Pittsfield, Lincoln and Douglas Campaign 1858	77
Lewistown	102	Quincy, Lincoln & Douglas Debate	73-74
Liberty (village)	26	Salt Creek, near Lincoln	197
Lieutenant Governor	244	Springfield	60-63
Fred E. Sterling (port.)	229	First Presbyterian Church (illus.)	65
Limestone—		Home	3, 61, 63
LaSalle County	142	Illus.	59
Rock Creek Canyon	114	Monument	60-61
Lincoln, Abraham—		Monument (illus.)	4
Albany, Surveyed by	198	Old Capitol Building	66
Alton - Headquarters at Lincoln Hotel, Lincoln-Douglas Debate	45	Urbana, Statue by Lorado Taft	94
Beardstown—		Vandalia	38
Duff Armstrong's Defense	98	Lincoln, Mary Todd	61
Old Court House (illus.)	97	Lincoln, Sarah Bush—	
Bloomington, site of "Lost Speech" meeting	109	Grave	52
Bushnell, Camp on March to Blackhawk War	98	Monument (illus.)	54
Champaign County	94	Sites of Cabins in Coles County	56
Coles County, early Home Coles County Fair Grounds, Lincoln-Douglas Debate (4th)	54	Lincoln, Thomas—	
Danville—		Grave	52
Home where Lincoln spoke Sept. 22, 1858	90	Monument	54
Lincoln and Lamon Law Office Site	90	Sites of Cabins in Coles County	56
Vermilion County Court House	90	Lincoln	195-198
Deerlick Springs in Kaskaskia River Bottoms near Vandalia	39	Lincoln Chamber of Commerce	198
Dixon	152	Lincoln Chautauqua	196-197
Farmington, Moore House	56	Lincoln Highway—	
		Joliet Tourists Camps	251
		Rock River Area	169
		St. Charles Tourist Camp	256
		Sterling Tourist Camp	257

- Lincoln Home, Springfield. 59, 61
 Illus. 59
 Lincoln Hotel, Alton. 45
 Lincoln Lakes illus. 195
 Lincoln Mask, Vandalia. 39
 Lincoln Memorial Park,
 Coles County 55
 Lincoln Monument & Tomb
 Oak Ridge Cemetery,
 Springfield 60, 61
 Illus. 4
 Lincoln Park Tourists
 Camp, Sterling 257
 Lincoln Relics 61
 Old Salem 198
 Lincoln Tourist Camps. 252
 Lincolniana, at Vandalia
 Public Library 39
 Lincoln's "Lost Speech".... 109
 Lind, Jenny 165
 Lindsay, F. M., Decatur I.
 C. of C. (port.) 235
 Linqueste Mercantile Co.,
 St. Louis 29
 Lithia Springs 86
 Little Rock Village. 115
 "Little Switzerland".... 172
 Little Wabash River 246
 Effingham County 57
 New Haven 33, 34
 Live Stock Illinois. 241
 Livingston, Milton H.,
 Bloomington I. C. of C.
 (port.) 207
 Livingston County 106, 112
 Lockport 120
 Locks, Illinois River—
 LaGrange Landing 82
 Marseilles & Starved
 Rock 143
 Lockport 120
 Lodge Paraphernalia, man-
 ufactured at Green-
 ville 40
 Logan, John A., Marion.... 23
 Monument, Murphysboro
 illus. 27
 Logan, John A., & Col.
 Greathouse 38
 Logan County 195, 196
 Logan County's First Court
 House, Site 197-8
 Lombard College 131
 "Long Knives" 6
 Fort Massac 12
 Long Point 112
 Loomis, W. W., LaGrange
 I. C. of C. (port.) 229
 Loomis Hall, Shurtleff Col-
 lege, Alton illus. 46
 Lord, Dr. Livingston C.
 Pres. E. I. S. T. College
 Charleston 53
 Lotus, Egyptian 177
 Lourdes Shrine near Meta-
 mora 112
 Lovejoy Home, Princeton.. 153
 Lovejoy Monument, Alton.. 45
 Lovers Leap, Alton. 45
 Starved Rock State Park 140
 Lovington 86
 Lowell Park, Dixon. 152-3
 Lowest point in Illinois,
 Cairo 246, 258
 Lumber Yard, Largest Chi-
 cago 242
 Lutheran Institution, Cart-
 hage College 78
 Lyons 187, 188
 Lyonsville Congregational
 Church 188
 McBarnes Memorial Build-
 ing, Bloomington 108
 McCleary, John 31
 McCleary Bluff 31
 McClelland, Dr. C. P., Pres-
 ident MacMurray Col-
 lege 69
 McClure 11
 McClure, J. Ross, Galesburg
 I. C. of C. (port.) 211
 McClure, Sam 11
 McClure, W. Frank, New
 York I. C. of C. (port.)... 224
 McClusky 47
 McCracken Tourist Camp,
 Greenville 251
 McDonough County . . . 96, 98, 101
 McHenry 177-8
 McHenry County 173
 (Woodstock) 180
 Mack, Stephen 166
 Mackinaw River illus. 137
 McKinley Bridge Mississippi
 River Near East St.
 Louis 260, 261
 Macktown 166
 McKinley, William B., Home
 Champaign 94
 McLean, John, Shawnee-
 town 36
 McLean County 106-111
 MacMurray College, Jack-
 sonville illus. 69
 Macomb, Western Ill. State
 Teachers College, illus. . 101
 Macon County 83-84
 Macoupin County 58, 70-72
 Macoupin County Court
 House, Carlinville 70-71
 Illus. 70
 Macoupin Creek 70
 Madison County 44-47
 Madonna of the Trail illus.. 37
 Makanda 29
 Makanda Hill (illus.).... 30
 Manners Park Tourist Camp,
 Taylorville 257
 Manufacturing of Illinois 241, 242
 Maple Grove Camp, Mon-
 mouth 253
 Marathon Classic 135
 Marion 23, 24
 Marion County 37, 40-43
 Marilla Park Tourist Camp,
 Streator 257
 Marquette, Jacques 183, 186

- Illinois River 262
 Piassa 45
 Rock Island 125
 Rock of the Cross..... 29
 Marquette Monument, Summit 186
 Illus. 183
 Marseilles 142
 Marshall County 133
 Mason and Dixon Line..... 6
 Mason County 102-105
 Massac County 6, 11-12
 Massac Creek 12
 Massac Park (see also Fort Massac) 12-13
 Masters, Edgar Lee, Home Lewistown 102
 Mattoon 55
 Paradise Lake, (illus.).... 55
 Mattoon Chamber of Commerce 56
 Mattoon Fish Hatchery.... 56
 Mattoon Tourist Camp.... 252
 Mazon, Fossils 144
 Meadow Woods Country Club 43
 Medinah Temple, Chicago (illus.) 192
 Meek, Joseph T., Chicago, I. C. of C..... 2
 Port. 228
 Memorial Bridge over Mississippi, Quincy..... 74
 Memorial Fountain at Withers Library, Bloomington, Lorado Taft's "Children at Play"..... 108
 Memorial Hall, Centennial Building, Springfield .. 64
 Memorial Statutes—
 Douglas, Stephen A., Winchester 82
 Illus. 81
 Lincoln, Lorado Taft Sculptor, Urbana 94
 Menard, Edmond, Kaskaskia Home 26
 Menard, Pierre 25
 Kaskaskia Home 26
 Menard County 195, 198-199
 Mercer County 130-132
 Meridian, 3d principal, at Cairo 10
 Mermach Hill 145
 Merwin, Davis, Bloomington, I. C. of C. (port.).... 231
 Metal Stamping, Streator... 142
 Metamora 111
 Metamora Court House.... 112
 Illus. 110
 Methodists, Wesley Foundation, Urbana 92
 Metropolis 3, 7, 12, 14, 30
 Metropolis Chamber of Commerce 13
 Metropolis Tourist Camp... 252
 Metzger, Preston 98
 Miamis 31
 Michigan Avenue, Chicago. Michigan Avenue, Chicago. View looking North (illus.) 192
 Mid-States Fair 156
 Middle Fork, Stream in Champaign County 94
 Milford 121
 Milford Chamber of Commerce 122
 Milford Tourist Camp.... 253
 Military Prison, Civil War, Rock Island 125
 Milk Sickness, Madison County 40
 Mill Site, Bluff, Near Mt. Carroll 150
 Miller Park, Bloomington.. 106
 Millikin University, Decatur 84
 Mills—
 Old Flour Mill, Bernadotte Old Grist Mill at Aroma Park 117
 Mineral Production of Illinois 242
 Mineral Springs—
 Black Hawk Beach..... 145
 St. Joseph's Health Resort 143
 Mines of Illinois 241-242
 Mink 165
 Minonk 111
 Minneapolis & St. Louis Railroad, Monmouth ... 99
 Mississippi Palisades 146
 Mississippi River 3, 6, 246
 Adams County 73
 Alton and Upper Alton... 44
 Cairo 16
 Illus. 8
 Vehicle Bridge 7
 Illus. 10
 Dam at Hamilton (illus.) Fort Chartres 18
 Fountain Bluff 23, 29
 Hancock County 77, 82
 Jersey County 47
 Junction with Ohio (illus.) 8
 McKinley Bridge 260-261
 Moline (illus.) 127-128
 Notch Cliffe 47-48
 Piassa Chautauqua 48
 Quincy, Memorial Bridge. 74
 Rock Island (illus.).... 127
 Union County 16-17
 Western Central Illinois. 96-97
 Mississippi River Park System 22
 Mississippi River Power Company Dam Across Mississippi River, Hamilton to Keokuk, illus... 80
 Missouri 7, 10
 Illus. 8
 Missouri River From Notch Cliffe 48
 Moisant, Shirley E. Kankakee I. C. of C. (port.).... 215
 Moline 126-128
 Illus. 127
 Moline Air Port..... 128

- Moline Tourist Camp..... 253
 Momence Tourist Camp.... 253
 Monks Mound, Cahokia..... 49
 Monmouth98-100
 Monmouth Chamber of
 Commerce 100
 Monmouth College 98
 Monmouth Country Club... 99
 Monmouth Park 99
 Monmouth Tourist Camp... 253
 Monroe County 44
 Montgomery County 58
 Monticello 86
 Monticello Seminary for
 Girls, Godfrey 46
 Illus. 44
 Monticello Tourist Camp... 253
 Monument to pioneer Mothers
 see Madonna of the
 Trail—
 Monuments—
 Campbell's Island illus. .. 126
 Fort Edwards at Warsaw 79
 Madonna of the Trail,
 Vandalia 38
 Illus. 37
 Shabbona Park140-142
 Moore, Allen F. 86
 Moore, Dr. Herbert Pres.
 Lake Forest College.... 180
 Moore House in Farmington 56
 Moose Fraternity 157
 Moose Lake illus. 156
 Mooseheart 157
 Moraines Near Wheaton... 194
 Morgan, Henry B. Peoria I.
 C. of C. (port.) 225
 Morgan, Walter P. Pres.
 Western Ill. S. T. C.
 Macomb 101
 Morgan County58, 66-70
 Mormons 80
 Carthage 98
 Hancock County 77
 Nauvoo 80
 Morris 144
 Morris Chamber of Com-
 merce 145
 Morris Tourist Camp..... 254
 Morrison 150
 Morrison Chapel, Paris.... 95
 Morrison Mansion, Kaskas-
 kia 25
 Morrison Sentinel 150
 Morrow Agricultural Exper-
 imental Plot, Cham-
 paign-Urbana 92
 Moultrie County83, 86
 Mounds, See Indian Mounds—
 Mt. Carmel 31
 Illus. 32
 Mt. Carmel Chamber of
 Commerce 32
 Mt. Carroll 149
 Mount Sterling 82
 Mt. Vernon 43
 Park Scene illus..... 42
 Mt. Vernon Chamber of
 Commerce 43
 Mount Vernon Tourist Camp 254
 Mountain Trails of E'Town 14
 Illus. 16
 Muller, Mother Superior
 Convent of the Sacred
 Heart,—
 Lake Forest 174
 Mundelein178-179
 St. Mary's of the Lake
 Seminary illus. 178
 Municipal Pier, Chicago.... 182
 Munition Factories, Rock
 Island Arsenal 127
 Munn, L. L., Freeport, I. C. of
 C. (port.) 214
 Murphysboro Tourists Ac-
 commodations 23
 Murphysboro Township High
 School Campus, Logan
 Memorial illus. 27
 Museums—
 Elgin, Lord's Park..... 159
 Springfield, Illinois State
 Museum 64
 Musical Instrument Manu-
 facture in Illinois..... 263
 Mussel Shell Industry, Mt.
 Carmel 32
 Nachusa Tavern, Dixon.... 152
 "Name Tree" The Bluff.... 150
 Naperville 194
 Nashville Tourist Camp... 254
 National Cemetery, Rock
 Island 127
 National Guard See Illinois
 National Guard
 National Lincoln Memorial
 Trail 56
 National Old Trails Road,
 See U. S. Route No. 40
 National Park, Smallest in
 U. S. 29
 National Soldiers' Home
 Danville87-88
 Illus. 87
 National 200 Mile Marathon
 Classic, Peoria 135
 Nauvoo77-78, 80, 98
 Nelson, Oscar Auditor of
 Public Accounts of Ill
 (port.) 226
 Nelson's Tourist Camp,
 Nashville 254
 Neoga Tourist Camp..... 254
 New Canton..... 77
 New Haven33, 34
 New Salem198-200
 New Salem Hill 198
 Newspapers in Illinois.... 262
 Nichols Park, Jacksonville.. 69
 Nicolay, John George..... 77
 Nippersink Lake 177
 Normal 108
 Normal Schools See Teach-
 ers Colleges
 Normal Tourist Camp..... 254
 North Fork River, Dan-
 ville88, 89
 Northern Ill. State Teach-
 ers College, DeKalb.159-161
 Illus. Administration Bldg 159
 Illus. Campus 160

- Northwestern University
Evanston Campus illus. 190
Notch Cliffe illus. 47-48
Nurseries, Bureau County
Princeton 153
Oak Grove Tourist Camp,
Crystal Lake 248
Oak Park 262
Oak Ridge, Near St.
Charles 157
Oak Street Beach, Chicago
Illus. 186
Oakley, Seymour A., Peoria
I. C. of C. (port.) 229
The "Oaks" Home of Gen.
Wm. H. L. Wallace,
Ottawa 144
Ogden Avenue, Chicago 187
Ogle County 163
Oglehurst, Elkhart Hill 197
Oglesby, Richard J. 197
Oglesby 143
Oglesby Community Club 145
Oglesby Mausoleum, Ogle-
hurst 197
Oglesby Tourist Camp 255
Ohio Building, Cairo 8
Ohio River 34, 246
Cairo, Embarkation of
Troops Civil War 10
Ferry Boats 7
Elizabethtown illus. 14, 15
Fort Massac 11, 30
Junction with Mississippi
Illus. 8
Metropolis Ferry Boat
Illus. 6
Shawneetown 34
Wabash to Gallatin Coun-
ty 31
Oil Wells 242
Lawrenceville 52, 57
Old Brownsville, See
Brownsville
Old English Garden West-
ern Stoneware Co. Mon-
mouth, illus. 99
Old Flour Mill, Bernadotte 103
Old Grist Mill at Aroma
Park 117
Old Kaskaskia, See Kaskas-
kia, Old
Old Salem 60, 198-200
Illus. 199
Illus. 200
Journey From Springfield 63
Restoration 199
Old Salem Lincoln League 200
Old Stone Fort, Jackson
County 29
Oldest Congregational
Church, Lyonsville 188
Oldest Presbyterian Church
in Illinois 38
Oldest Teacher Training In-
stitution in Illinois, Nor-
mal 108
Oldest Trees in Illinois,
Near Savanna 149
Olney Tourist Camp 255
Oneida, N. Y. 131
Onstott Cabin, Old Salem 198
Oquawka 100
Oquawka Game Refuge 100
Oregon 167
Orndorff Park 52
Orphans' Home, Normal 110
Osage Indians 17
Oswego 155
Ottawa 142, 144, 145, 261
Ottawa Chamber of Com-
merce 145
Ottawa Tourist Camp 255
Oumiamis Indians 17
Outing and Recreation Bu-
reau, Chicago 181, 194
Outing Country of North-
ern Illinois 173
Outside Inn, Lincoln 252
Ozarks, Illinois 3, 6, 246
Fort Chartres 18
Giant City Park 20-22
High Range, Alexander
County 11
Johnson County 13
Route No. 1 Tunnel Hill
Illus. 13
Union County 16, 17
Williamson County 23
Paints and Pigments, Min-
eral 242
Paisley, Oldham Marion I.
C. of C. (port.) 232
Palisades—
Mississippi River Near
Alton 48-49
Mississippi River Near
Savanna 146-149
Rock River Near Oregon 167
Illus. 168
Palisades of the Hudson 48, 146
Palos Park Forest Pre-
serves 187
Pana 84-85
Pana Tourist Camp 255
Paper Industry, Marseilles 142
Paradise Lake at Mattoon
Illus. 52, 55, 56
Paris 95
Paris Country Club 95
Paris Tourist Camp 255
Parks—
Aurora 156
Belleville 51
Belvidere 180
Black Hawk State Park
123-125
Bloomington 106-7
Buffalo Rock Park 140
Charleston 54
Chicago 182
Clinton 83
Danville 88, 91
Decatur 84
Deer Park 140
Dixon 152
East St. Louis 51
Elgin 159

- Fort Creve Coeur State Park 3, 134, 261
 Freeport 172
 Ho-No-Ne-Gah Park on Rock River Near Macktown 166
 Jacksonville 68-69
 Joliet 119, 120
 Kankakee 113, 117
 Kewanee 129
 Marion 24
 Monmouth 99
 Mt. Carroll 149
 Mt. Vernon 43
 Pana 85
 Paris, Twin Lakes Park 52
 Paxton 111
 Pekin 200
 Peoria 133
 Point of the Bluff 150
 Pontiac 112
 Princeton 154
 Quincy 73
 Illus. 74
 Rock Park Near Charleston 53
 Illus. 52
 Rockford 171
 Shabbona Park 140, 142
 Shawneetown 36
 Springfield 58, 65
 Starved Rock State Park 138-140
 Sullivan 86
 Sycamore 162
 Urbana 93
 White Pine Forest 167-169
 Parrett, W. J., Danville I. C. of C. (port.) 209
 Passion Play, Bloomington 109
 Pottawatamies Camp, 1835 .. 189
 Paxton 111
 Peabody, Stuyvesant, Chicago I. C. of C. (port.) 220
 Peach Orchards, Centralia .. 41
 Peach Orchards Southern Illinois 6
 Tunnell Hill 7
 Top-o-the-World 14
 Jackson County 23
 Gallatin County, R. H. Hale Orchards 34
 Pear Orchards, Centralia... 41
 Peat 242
 Pecan 12, 34
 Pekin 134, 199-201
 Pekin Court House illus. ... 201
 Pekin Rose Gardens 200
 Pells Park, Paxton 111
 Peoria 133-136, 111
 Peoria County 133-136
 Peoria Lake 133
 Peoria Water Works Company Tourist Camp... 255
 Peotone Tourist Camp 256
 Periodicals in Illinois 262
 Perry County 18, 25
 Peru 142
 Peru Tourist Camp 256
 Pet Milk Industry 40
 Petersburg 198
 Peterson, J. Willis, Galesburg I. C. of C. 222
 Petroleum 242
 Pett, H. G., Chicago I. C. of C. (port.) 223
 Phillips Park, Aurora 156
 Piankishaws (Indian Tribe) 31
 Pianos 242
 Piasa 44
 Piasa Bird 45, 48
 Piasa Chautauqua 48
 Piatt County 83, 85-86
 Pig-Iron 242
 Pigeon, Wild 23
 Pike County 73, 76-77
 Pike County Highlands... 76-77
 Pikes Peak 161
 Pilcher Park, Joliet 119, 120
 Pinckneyville 25
 Pine Creek 168
 "Pine Hills" Union County. 17
 Pine Trees—
 Union County 16
 White Pine Forest 168
 Pinelands, Near St. Charles 157
 "The Pioneers" Statuary
 Lorado Taft 136
 Pioneers of the Mississippi Valley, Kaskaskia 26
 "Pirates Cave" 53
 Pistakee Bay 177
 Pistakee Lake 176, 178
 Pittsfield 77
 Plainfield Road 189
 Plank Road, Chicago 187
 Plano 145
 Plano Men's Club 145
 Plants—
 Apple River Canyon 165
 Giant City Park 21
 Platte Mound 166
 "Playground of Central Illinois" 106-7
 Playgrounds—
 Belvidere 180
 Champaign County 92
 Chicago 182
 Clinton 83
 Decatur 84
 Fairview Park 41
 Freeport 172
 Jacksonville, Nichols Park 69
 Monmouth Park 99
 Paxton, Pells Park 111
 Pekin 200
 Springfield 58
 Plow City 128
 Point of the Bluff 150
 Pontiac 112, 143
 Illus. 117
 Pontiac Chamber of Commerce 112
 Pope County 6, 15
 Pope Creek (illus.) 130
 Population of Chicago 241
 Population of Illinois 241
 Portland Cement 242
 Posey Hollow 42
 Pottawatomie Park 157

- Pottawatomies3, 113 137
 Pottawatomiland 115
 Illus. 115
 Potter, George M., President
 of Shurtleff College..... 46
 Potter, John W., Rock Is-
 land, I. C. of C. (port.).. 235
 Poultry, Fairview Farm
 Near Sidell 90
 Powhattan (Indian Vil-
 lage)31-32
 Prairies 246
 Presbyterian Church—
 First, Springfield (illus.). 65
 Lincoln Pew in this
 Church
 Oldest in Illinois, Vandalia 38
 Princeton153-154
 Princeton Chamber of Com-
 merce 154
 Prison, See State Prison—
 Prophetstown 150
 Prospect Heights, Peoria... 136
 Prospect Rock, Rock River. 170
 Public Utilities Employees.. 263
 Pulaski County 6
 Pullman Cars used for Offi-
 ces at Blackburn Col-
 lege, Carlinville 71
 Putnam135, 136
 Putnam County133, 136-137
 Quarry Pit, Abandoned,
 Kankakee 117
 Quincy73-76
 Quincy Association of Com-
 merce 76
 Quiver Lake 105
 Rainey's Lake 40
 Rainfall, Illinois 246
 Rammelkamp, Charles H.,
 President Illinois College 67
 Randolph County18-19
 Ravines—
 Giant City Park..... 21
 Near Wheaton 194
 Starved Rock138-140
 Raymond, E. J., DeKalb, I.
 C. of C. (port.)..... 237
 Red Hill Camp Near Al-
 bion 247
 Red Pump Farm, South of
 Milford121-122
 Religious Communistic Col-
 ony, Bishop Hill...128-129
 Republican President, First
 (Lincoln) 60
 Revolutionary Soldiers, Mem-
 orial Monuments, Bond
 County 41
 Reynolds, Earle H., Chicago,
 Treas. I. C. of C. (port.) 204
 Richland County 52
 Riding—
 Chain-o-Lakes Region... 174
 Chicago 182
 Fox Lake 177
 Springfield 63
 Ripley 82
 River Drive, Quincy..... 73
 River Pirates—
 Cave-in-Rock 16
 Devil's Bake Oven, Jack-
 son Co. 30
 "Riverbank" Estate of Col.
 George Fabian 155
 Rivers—
 Apple River 164
 Des Plaines River.....142, 144
 DuPage River 194
 Fox River143, 155
 Illinois River...48,135, 142, 199
 Kankakee River
 113-115, 142, 144
 Kaskaskia River ...26, 39, 246
 Kishwaukee River..... 158
 Near DeKalb 160
 Mississippi River
 3, 6, 7, 8, 10, 16, 17
 18, 23, 29, 44, 47-48, 73, 74, 77-
 82, 96-97, 127, 128, 246, 260-261
 North Fork River..... 88
 Danville 89
 Ohio River 6,
 7, 8, 10, 11, 14, 15, 30, 31,34, 246
 Sangamon River.93-94, 198, 201
 Spoon River 103
 Sugar River 167
 Vermilion River.....117, 246
 Wabash River...31, 32, 33, 246
 Riverside Park, Near
 Charleston 54
 Riverside Park, Shawnee-
 town 36
 Riverside Tourist Camp,
 Golconda 250
 Riverview Drive, Kankakee 113
 Riverview Park—
 Kankakee113, 117
 Pontiac 112
 Quincy 73
 Illus. 74
 Rives' Homestead, Paris... 95
 Roads of Illinois.....3, 243-244
 Robinson Tourist Camp... 256
 Rock Creek114, 115
 Rock Creek Canyon..... 114
 Illus. 115
 Rock Creek Falls 114
 Rock Formations—
 Apple River Canyon..... 164
 Fern Cliff 13
 Fountain Bluff22-23
 Giant City Park.....20-22
 Savanna Headlands 146
 Starved Rock State Park 140
 Rock Island123-125
 Rock Island Arsenal....124-125
 Rock Island Chamber of
 Commerce 125
 Rock Island County....123-128
 Rock Island Southern Rail-
 road, Monmouth 99
 Rock Island Tourist Camp. 256
 Rock of the Cross..... 29
 Rock Park52-53
 Near Charleston (illus.).. 52
 Rock River 246
 Black Hawk Watch Tower 124

Prophetstown	150	Moline	126-128
Sterling and Rock Falls (illus.)	151	Monmouth	99
Rock River Area.....	169-171	Monmouth Tourist Camp.	253
Rockefeller, John D., Univ. of Chicago Chapel.....	187	Route No. 4—	
Rockford	166, 170-171	Bloomington	106
Rockford Chamber of Com- merce	171	Bloomington, Municipal Camp	247
Rockford College for Women	166-171	Carlinville	70
Rockford Country Club	171	Chain of Rocks Bridge... 51	
Rockport	77	Chicago to St. Louis.... 112	
Rockwood	26	Joliet	120, 144
Roosevelt, Theodore.....	171	Lincoln	195, 197
Rose Gardens—		Lincoln Tourist Camps... 252	
Lincoln, Brainerd Estate Park	197	Lyons	188
Pekin	200	Mazon Fossils	144
Rose Hotel, E'Town (illus.)	15	Normal Tourist Camp.... 254	
Roses, Pana	84-85	Pontiac	112
Rosiclare	15	Wilmington	114, 120
Rotary summer Camp for Boys and Girls.....	171	Route No. 5—	
Round Pond, North of Shawneetown	36	Belvidere	180
Route No. 1—		Chicago to Freeport.... 163	
Carmi	33	Elgin, Kiwanis Tourist Camp	249
Danville	87	Freeport	171
Kankakee	114	Freeport Tourist Camp.. 250	
Metropolis	11, 12	Galena	165
Milford Tourist Camp.... 253		Route No. 6—	
Mt. Carmel	31	DeKalb	160
Ozarks (illus.).....	13	Dixon	152
Paris	95	Forest Preserves Kane County	155
Red Pump Farm, Near Milford	121	St. Charles School For Boys	158
Sanburn to Fern Cliff.... 13		Sterling and Rock Falls.. 151	
Top-o-the-World	14	Route No. 7—	
Tunnel Hill to Fort Massac	7	Buffalo Rock Park..... 140	
Twin Lakes Park.....	95	Dresden Heights.....143, 144	
Union County	17	Moline	126, 127, 128
Vienna to Metropolis.... 14		Morris	142
Route No. 2—		Ottawa	145
Anna	16	Ottawa Tourist Camp.... 255	
Bloomington	106	Starved Rock State Park. 138	
Cairo	7, 9	Route No. 7A—	
Cairo Camp Site.....	247	Deer Park	140
Centralia	41	Route No. 8—	
Clinton	83	Monmouth	99
Giant City Park.....	20	Peoria	136
Macktown	166	Route No. 9—	
Oregon	167	Carthage	78
Pana Tourist Camp.....	255	Danville	87
Rockford	166, 167	Hamilton	78, 80
Sandoval Park	42	Paxton	111
Starved Rock State Park. 138		Warsaw	82
Union County	17	Route No. 10—	
Route No. 3—		Danville	87
Alton	47	Decatur	84
Ashland	97	Jacksonville	66
Beardstown	97, 98	Monticello Tourist Camp. 253	
Carrollton	70	Springfield	59
Carthage	98	Route No. 11—	
Chain of Rocks Bridge... 51		Cahokia Mounds	49
Jacksonville	66	Effingham	56
Jerseyville	47	Greenville Tourists Camp 251	
Mercer County	130	Route No. 12—	
		Camp Joy	40
		Salem	40
		Sandoval Park	42
		Route No. 13—	
		East St. Louis—Belleville. 49	
		Shawneetown	33, 34

Route No. 15—		Route No. 52—	
Mt. Vernon Tourist Camp	254	Galesburg	130
Nashville Tourist Camp..	254	Route No. 64—	
Route No. 16—		Sycamore	162
Charleston	52	Route No. 71—	
Mattoon	55	Shabbona's Home Near	
Paris	95	Shabbona	161
Route No. 17—		Route No. 72—	
Kankakee	117, 119, 120, 189	Camp Rotary-MacQueen.	161
Route No. 18—		Genoa Tourists Camp....	250
Chicago (Ogden Ave.)....	187	Route No. 78—	
DeKalb County	161	Savanna Headlands	146
Mermach Hill	145	Route No. 80—	
Shepherdsons Tamarack		Campbell's Island	126, 127
and Spruce Grove	161	Moline	127
Yorkville	145	Moline Airport	128
Route No. 21—		Savanna	146
Antioch	175	Route No. 82—	
Route No. 22—		Near Bishop Hill.....	128
DeKalb County	161	Route No. 83—	
Forest Preserves Kane		Near Bishop H'll	128
County	155	Route No. 89—	
Route No. 23—		Metamora	111
DeKalb County	161	Route No. 94A—	
Ottawa	144	Monmouth	99
Shabbona Park	140	Route No. 95—	
Shepherdsons Tamarack		LaHarpe Tourist Camp...	251
and Spruce Grove	161	Route No. 95A—	
Route No. 24—		Carthage	78
North of Peoria	135	Route No. 96—	
Old Salem	198	Quincy	73
Peoria	103	Route No. 105—	
Springfield	58	Quincy	73
Route No. 25—		Route No. 108—	
Effingham	56	Carrollton	70
Lincoln Trip	55	Route No. 113 (Scenic Route)—	
Mattoon	55	Kankakee	117
Mattoon Tourist Camp...	252	Rock Creek Falls	114
Neoga Tourist Camp....	254	Wilmington	120
Route No. 27—		Route No. 115—	
Savanna Headlands	146	Pontiac	112
Route No. 29—		Route No. 116—	
Putnam	136	Metamora	111
Route No. 31—		Pontiac	112
Lewistown	102	Route No. 118—	
Mt. Sterling	82	Pontiac	112
Quincy	73	Route No. 120—	
Ripley	82	Clinton	83
Route No. 36—		Route No. 122—	
Carthage	78	Havana	103
Quincy	73	Route No. 125—	
Route No. 37—		Beardstown	97
Galesburg	130	Route No. 135—	
West Frankfort	25	Fort Chartres	18
Route No. 40—		Route No. 141—	
Savanna Headlands	146	New Haven	33
Sterling and Rock Falls..	151	Route No. 142—	
Route No. 42—		Alma	42
Waukegan Tourist Camp.	258	Route No. 146—	
Route No. 44—		Ware	17
Kankakee	114	Route No. 147—	
Route No. 46—		Cairo	7, 9
Old Salem	198	Route No. 150—	
Route No. 47—		Cairo	7, 9
Morris	144	Cairo to Chester	25
Route No. 49—		Fountain Bluff	23, 29
Danville	87	Grimeby Indian Mound...	28
Kankakee	114	Ware	17
Peotone Tourist Camp....	256	Route No. 159—	
		Ruma	18

- Route No. 160—
 Greenville 40
 Routt College, Jacksonville. 69
 Ryerson, J. T., Chicago I. C.
 of C. (port.) 220
 Sacred Heart Convent, Lake
 Forest illus. 174
 St. Ange, Louis de Bellerive,
 Fort Massac 12
 St. Charles 155, 157
 St. Charles Chamber of
 Commerce 162
 St. Charles Community
 Center 157
 St. Charles School for Boys 158
 St. Charles Tourist Camp. 256
 St. Clair County 44, 49-51
 St. Clair County, Old Court-
 house (now in Chicago) 50
 St. Cosme, Father 29
 St. Joseph's Health Resort
 on Fox River 143
 St. Louis 51
 St. Mary's Church of,
 Lourdes 112
 Saint Mary's of the Lake
 Seminary, Mundelein
 illus. 178, 179
 Salem, (Marion County).... 40
 Salem, New, See New Salem
 Salem, Old, See Old Salem
 Salem Chamber of Com-
 merce 40
 Saline County 31
 Saline River 246
 Salt Creek Near Lincoln... 198
 illus. 197
 Salt Fork 93
 Sampsell, Marshall Chicago
 I. C. of C. (port.) 223
 Sanburn 13
 Sand 242
 Dresden Heights 144
 LaSalle County 142
 Sand Lake 178
 Sandoval Park 42
 Sangamon County 58-65
 Sangamon River—
 Champaign County 93-94
 Old Salem 198
 illus. 201
 Sargent, Fred W., Chicago
 I. C. of C. (port.) 219
 Savanna 146-149
 Savanna Headlands 146-149
 illus. 147-149
 Sank Indians 3, 123
 Sargent, Fred W., Chicago I.
 C. of C. (port.) 219
 Scammerang Park Near
 Charleston 54
 Scenic Interest—
 Adams County, Quincy... 73
 Apple River Canyon. 3, 164, 165
 Beardstown 97
 Belvidere, Boone County.. 180
 Berkshires or Illinois—
 Northwestern Illinois. 163-172
 Bernadotte, Spoon River, 103
 Cairo illus. 16
 Carroll County 149
 illus. 150
 Carthage to Nauvoo..... 98
 Chain-o-Lakes Region. 173-178
 Dresden Heights 144
 Feerher Lake 36
 illus. 35
 Fountain Bluff 3, 20, 22
 Fox River Valley 143, 155
 Gallatin County 33-36
 Giant City Park..... 3, 20-22
 Grande Detour 170
 Hamilton to Mississippi
 River 80
 Homer Park 94
 Illinois River, Havana. 3, 105
 Illinois River, Pekin..... 199
 Illinois River, Peoria. 134, 135
 Jackson County 20-22
 Jacksonville, Old State
 Road to Naples, Mere-
 dosia and Illinois River 69-70
 Jersey County Bluffs
 Southwestern part..... 47
 Joliet to Chicago Cook
 County Forest Preserves 120
 Kankakee County . 3, 113-120
 Little Wabash River 57
 Mississippi River—
 Near Alton 44
 Near Elsau 47-48
 Notch Cliffe 47-48
 Oquawka 100
 Piasa Chautauqua 48-49
 Savanna Headlands... 146
 Ohio River Near Shaw-
 neetown 34
 Old Salem, Sangamon
 River, illus. 198, 201
 Ozarks, Illinois
 . 3, 6, 11, 13, 16, 17, 18, 20-23
 Pike County 76-77
 illus. 76
 U. S. Route No. 36.... 76-7
 Bluff Road 77
 Pope Creek, Mercer Coun-
 ty illus. 130
 Point of the Bluff, Near
 Mt. Carroll 150
 Rock Park, Embarras
 River 53
 Rock River—
 Black Hawk State Park 125
 Grand Detour 152
 Rock River Country. 3, 169-7
 illus. 170
 Grande Detour Road be-
 tween Dixon & Rock-
 ford 163
 Rocky Ford on Salt Creek
 Near Lincoln 198
 Route 24 North of Peoria 135
 Route 29 Illinois River
 Hennepin to Peoria... 137
 Sangamon River illus. 201
 Savanna Headlands, Mis-
 sissippi River 3, 146
 Starved Rock 138-40
 Vermilion River Valley... 143
 Wabash River Near Mt.
 Carmel illus. 31-32

Western Central Illinois, Cass, Schuyler, McDon- ough, Warren & Hen- derson Counties	96	Slane, Carl P., Member Pub- licity Committee, I. C. of C., Peoria, (port.).....	237
Whiteside County	150	Smallest National Park in the U. S.	29
Wilmington	121	Smith, Hiram	98
School Enrollment	243	Smith, Joseph	98
School Law, First 1825.....	243	Smith's Park, Near Mt. Carroll	149
School Population	243	Illus. Giant's Tea Table..	150
School Teachers	243	Soangetaha Country Club, Lake Rice	131
Schuh, J. P., Cairo I. C. of C. (port.)	205	Soldiers and Sailors Memor- ial Swimming Pool, Spfld, illus.	67
Schuyler County	96	Soldier Field, Chicago illus.	184
Sconce, Harvey	90	Soldiers' Home, Danville See National Soldiers' Home	
Scott, Mrs. Martha	121	Soo Line— Antioch-Chicago	175
Scott, Dr. Walter Dill, Pres. Northwestern Univ.	120	Lake Villa	177
Scott County	73, 82	South Hill Cemetery, Van- dalia	38
Scott Field	49	Southern Ill. State Normal Univ., Carbondale Anthony Hall	28
Scottish Rite Temple, Bloomington	109	Southwest Plank Road, Chi- cago	187
Second Oldest Parish for Catholic Services in Illi- nois Outside Chicago...	112	Soy Beans	90
Second Oldest Woman's Col- lege in U. S. Rockford.	166	Spark's Mill, Alton	45
Secretary of State William J. Stratton	244	Spiess, Joseph C., Elgin I. C. of C. (port.).....	217
(Port.)	229	Spoon River	103
Self Help College, Black- burn	71	Spoon River Arthology....	102
Senachwine, Chief	137	Spring Grove Hatchery....	178
Grave Near Putnam illus.	135	Spring Lake Club, Quincy..	76
Sentinel Rock illus.	170	Springfield	58-65
Shabbona	3	Springfield Chamber of Commerce	59, 65
Grave, Morris	144	Springfield Tourist Camps..	257
Home, DeKalb County....	161	Spruce	161
Shabbona Park	140, 142	Spruce Grove	161
Shale	142	Stadium, Chicago Soldier Field	184
Shale Products	142	Stark County	133
Shawneetown	33, 34-36	Starved Rock illus.	138
Shaw-wa-nas-see, Chief....	115	Starved Rock Camp	251
Shedd Aquarium, Chicago.	181	Starved Rock State Park	138-141
Shelby County	83, 86	State Dept. of Public Works and Buildings— Restoration at Old Salem	198
Shelbyville	86	State Arsenal and Armory, Springfield illus. & de- scr.	64
Shepherdsons Tamarack ..	161	State Buildings, Spring- field	58-64
Sheridan	143	State Capitol, Springfield..	58
Sheridan Tavern, New Haven illus.	33	State Capitol, Vandalia 1819-1839	37, 38
Shields, James	38	State Capital of Illinois, First (Kaskaskia)	25
Shiloh Cemetery Coles County	55	State Capitol, Springfield, Ill. illus.	58
Illus.	54	History	58
Shipton, A. W., Springfield I. C. of C. (port.).....	236	Mention	60
Shirland	166	State Capitol, Old, Spring- field	60
Shurt'eff College, Alton illus.	46		
Sidell	89-90		
Silica	142		
Silica Sand	145, 242		
Silver Creek Camp, Joliet..	251		
Sinnissippi Public Golf Links	171		
Sinsinawa Mound	165		
Siouan Race	17		
Sioux Indians	11		
The Sisters, Savanna High- lands	146		
Sisters of Mercy, St. Joseph's Health Resort, 143			

- State Capitol, Old, Vandalia Illus. 37, 33
- State Fair, Springfield.... 58
- State Fair, Illus. & Desc. 63
- State Flower 258
- State Game and Fish Preserve 11
- State Highway Signs illus. 189
- State Historical Library, Centennial Building, Springfield 64
- State Library, Centennial Building, Springfield.... 64
- State Motto 258
- State Museum, Centennial Building, Springfield.... 64
- State National Guard Training Camp, Camp Grant 171
- State Officers (ports.)... 229-230
- State Officers Election... 244-5
- State Parks and Memorials
- Black Hawk State Park 123-125
- Buffalo Rock Park..... 140
- Cahokia Mounds Park. 49-50
- Campbell's Island Monument 125
- Cave-In-Rock Park ... 15, 16
- Douglas Monument 81
- Fort Chartres 3, 18
- Fort Creve Coeur... 3, 134, 261
- Fort Gage 18, 26
- Fort Massac... 3, 7, 11-12, 30
- Garrison Hill Cemetery... 26
- Grant City Park..... 19-22
- Lincoln Homestead ... 59, 61
- Lincoln Monument.... 4, 60-1
- Lincoln's Log Cabin.... 56
- Lovejoy Monument 153
- Metamora Court House 110, 112
- Mississippi Palisades Park 145
- Old Salem Park... 60, 198-200
- Pierre Menard's Homestead 25, 26
- Shabbona Monument... 140, 142
- Starved Rock Park... 138-141
- Vandalia Court House... 37-8
- White Pine Forest Park 167-169
- State Penal Farm..... 39
- State Song... Inside Front Cover
- State Tree 258
- State Welfare Institutions. 243
- Steeple Building, Bishop Hill 129
- Stephenson County... 163, 171-172
- Sterling 151
- Sterling, Fred E., Lieutenant Governor of Ill. (port.) 226
- Sterling Tourist Camp.... 257
- Stevenson, Adlai E. Home in Bloomington 110
- Stevenson, Letitia Green... 110
- Stone 242
- Stove Manufacture 243
- Belleville 262
- Stratton, William J., Secretary of State of Ill. (port.) 226
- Streator 112, 142
- Streator Chamber of Commerce 145
- Streator Tourist Camp.... 257
- Sugar Grove 155
- Sugar River 167
- Sugar River Forest Preserve 166
- Sullivan 86
- Sulphur Lick Springs 143
- Sulphuric Acid 242
- Summer Resorts—
- Big Lake Hotel Near Shawneetown 35
- Chain-o-Lakes Region. 173-178
- Chicago 181-193
- Illus. 185
- Glenn Park at Sheridan. 143
- Lake Bloomington 107
- Lake Calhoun, Near Galva 131, 132
- Lake Decatur 84
- Lake Matanzas Near Havana 105
- Lincoln Lakes 195
- Oak Ridge, Near St. Charles 157
- Paradise Lake, Mattoon.. 55
- Peoria, Illinois River.... 135
- Quiver Lake Near Havana 105
- Starved Rock State Park 138-141
- Summit 183, 186
- Sunken Gardens at Fairgrounds Park, Rockford 171
- Superintendent of Public Instruction, Francis G. Blair 245
- (port.) 230
- Supreme Court Building, Springfield Illus. & desc. 60-61
- Supreme Court Building, Old, at Mt. Vernon.... 43
- Sweden, Emigrants from... 129
- Sweet, Colonel 25
- Swimming—
- Aurora, Exposition Park. 156
- Bellrose Dells, Near Ottawa 143
- Black Hawk Beach..... 145
- Bloomington 106
- Centralia 41
- Chain-o-Lakes Region. 173-174
- Chicago 182
- Clinton 83, 248
- Elgin 159
- Glenn Park 143
- Jacksonville 69
- Lake Decatur 84
- Lake Matanzas 104
- Danville 89, 91
- Marion 24
- Pana 85
- Pontiac 112

Springfield	63, 65, 67	Belleville	51
Princeton	154	Belvidere	180
Quincy	73	Benton	24
St. Charles	157	Bloomington	111
Starved Rock State Park	138	Cairo	10
Sycamore	162	Carrollton	70
Twin Lakes Park	95	Carthage	78
Urbana (illus.)	93	Centralia	42
West Frankfort	25	Champaign-Urbana	93-94
"Switzerlands of Illinois" ..	20	Charleston	55
Sycamore	162	Danville	90-91
Sycamore Trees	12	Decatur	84
Sycamore Tourist Camp	257	DeKalb	159
Taft, Lorado—		Dixon	152-153
Lincoln Statue, Urbana ..	94	East St. Louis	51
Memorial Fountain at		Effingham	57
Withers Library, Bloom-		Fox River Valley	145
ington "Children at		Freeport	172
Play"	108	Grand Rapids Dam	33
The Pioneers, Elmwood ..	136	Jacksonville	69
Tama Indians	123	Joliet	122
Tamarack	161	Kankakee	119
Tanner Memorial Library		Lake Matanzas	104
and Administration Build-		Lawrenceville	57
ing, Illinois College		Lewistown	102
(illus.)	67	Lincoln	198
Tarbell, Ida	198	Massac Park	12
Taylor, Zachary—		Mattoon	56
Dixon	152	Moline	128
Warsaw	80, 98	Monmouth	99-100
Taylorville Tourist Camp ..	257	Mt. Carmel	32, 33
Tazewell County	195	Mt. Vernon	43
Tazewell County Court		Oregon	167
House (illus.)	201	Pana	85
Teachers' Colleges	243	Paris	95
Carbondale	28	Paxton	111
Charleston	53	Pekin	199
DeKalb	159-161	Peoria	133, 136
Macomb	101	Pittsfield	77
Normal	108	Pontiac	112
Telephones	242	Princeton	154
Tennis—		Quincy	76
Aurora	156	Rock Island	125
Springfield	63	Rock Park	53
Chicago	182	Rockford	171
Elgin	159	Salem, Marion County ..	40
Terrapin Ridge	164	Shawneetown	36
Thebes Court House	11	Springfield	63, 65
Thompson, Dean C. M.,		Starved Rock State Park	
Univ. of Illinois, Urba-		138, 140
na, I. C. of C. (port.) ..	207	Sterling Rock Falls	151
Thompson's Lake, Near		Sycamore	162
Havana	105	Urbana	94
Thomson	150	Vandalia	39
Three Rivers View From		Waukegan	179
Notch Cliffe	48	Winchester	82
Three States View, Near		Woodstock	180
Cairo (illus.)	8	Tourists Camp Information	
Tile	242	247-258
Todd, Dr. Hiram, Rock		Tourists Camps—	
Creek	115	Abington	247
Tonti, Henri di—		Albion	247
Illinois River	133	Arthur	247
Starved Rock	134	Bloomington	111, 247
Top-o-the-World	14	Cairo	10, 247
Torrey, Frederick M.,		Camp Kickapoo Near	
Sculptor	82	Paris	95
Tourists Accommodations—		Canton	248
Aurora	156	Centralia	42

- Charleston 55
Chicago 182
Clinton 248
Crystal Lake 248
Danville 248
Decatur 249
DeKalb 249
Dixon 249
Effingham 249
Elgin 249
Fox Lake 249
Freeport 250
Galena 166
Galesburg 250
Genoa 250
Gibson City 250
Golconda 250
Grand Rapids Dam 33
Greenville 251
Joliet 251
Kankakee 119, 251
Kewanee 251
LaHarpe 251
LaSalle 251
Lawrenceville 252
Lincoln 252
Mattoon 55, 56, 252
Metropolis 252
Milford 253
Moline 128, 253
Momence 253
Monmouth 253
Monticello 253
Morris 254
Mt. Carmel 32, 33
Mt. Vernon 43, 254
Nashville 254
Neoga 254
New Haven 34
Normal 254
Oglesby 255
Olney 255
Ottawa 255
Pana 255
Paradise Lake 56
Paris 255
Peoria 255
Peotone 256
Peru 256
Pittsfield 77
Robinson 256
Rock Island 256
Rockford 171
St. Charles 256
Shawneetown 36
Springfield 257
Sterling 257
Streator 257
Sycamore 257
Taylorville 257
Tuscola 257
Vandalia 39
Waukegan 258
"Town Site" (Pekin) 200
Toy Manufacture, Freeport 172
Treasurer 243
Edward J. Barrett (port.).. 227
- Trees—
Apple River Canyon..... 165
Notch Cliffe 48
Savanna Headlands 143
White Pine Forest.....167-169
Tribune Tower, Chicago
(illus.) 192
Tripoli 242
Tunnel Hill 7, 15
Tuscola Tourist Camp..... 257
Twin Lakes 95
Twin Lakes Park..... 52, 95
Twin Lakes Park Camp,
Paris 255
"Underground Railway"—
Jacksonville Station 68
Lyons, Deacon Brown's
Log Cabin 189
Princeton, Lovejoy Home 153
Union County 6, 16-17
Unitarian Minister Estab-
lished Lithia Springs
Chautauqua 86
U. S. Route No. —
20 Freeport Tourist
Camp 250
24 Mt. Sterling 82
Quincy 73
32 Kewanee 129
36 Pike County 76
40 Greenville 40
Vandalia 37
51 Cairo 9
Cairo Camp Site..... 247
Decatur 84
Pana Tourist Camp.. 255
Vandalia 37
60 Cairo 9
66 Chain of Rocks Bridge 51
Lincoln Tourist Camps 252
University of Chicago Chap-
el (illus.) 187
University of Illinois.. 91-92, 243
Urbana 93, 94
Urbana Association of
Commerce 94
Vail, Charles W., Clerk of
Supreme Court of Ill.
(port.) 227
Van Buren, Martin..... 68
Vandalia 37-39
Vandalia Public Library,
Lincolniana 39
Vaughn Cemetery, Alton... 45
Vermilion County 87-91
Vermilion County Court
House 90
Vermilion River 246
Pontiac illus. 117
Vermilion River Valley.... 143
Versailles 82
Victor Cemetery, DeKalb
County 161
Vienna 14
Village Green, Old Warren-
ville 194
Wabash County 31-33

- Wabash River 246
 Mt. Carmel 31
 Illus. 32
 New Haven 33
 Waldron Road 117
 Wall Paper Trade, Joliet... 243
 Wallace, William H. L.
 Home, Ottawa 144
 Walnut Hill Boat Club.... 89
 Walnut Wood in Lincoln
 Homestead 61
 War Nurses, Nat'l Soldiers'
 Home, Danville 87
 War of 1812 126
 Campbell's Island Monu-
 ment 127-128
 Fort Edwards 79-81
 Greenville 41
 War Veterans, Nat'l
 Soldiers' Home Danville 87
 Ware 16
 Warner Bridge (Kankakee
 River) 116
 Warren County 96, 99-100
 Warrenville 194
 Warsaw 78, 80, 98
 Washington County 37
 Washington Park, Quincy.. 73
 Water Sports—
 Chain-o-Lakes Region... 173
 Illinois River 134
 Illinois River Near Peoria 135
 Lake Bracken, Galesburg 131
 Lake Calhoun Near
 Galva 131-132
 Water Falls, Baileys Falls
 Vermilion River 143
 Waterfowl, Nippersink Lake 177
 Waterways of Illinois.... 246
 Waukegan Chamber of Com-
 merce 122
 Waukegan 179-180
 Waukegan Chamber of
 Commerce 180
 Waukegan Tourist Camp... 258
 Waxbill 23
 Wayne, Anthony—
 Fort Massac 12
 Illinois Land Purchase... 262
 Wayne County 31
 Wealth of Illinois..... 241
 Wealth per Capita 263
 Weber's Duck Farm, Sand
 Lake 178
 Webster, Daniel, Jackson-
 ville 68
 Wenthe, Fred C. Effingham
 I. C. of C. (port.)..... 206
 Wesley, John 92
 Wesley Foundation, Urbana
 illus. 92
 Wesleyan, See Illinois Wes-
 leyan University Bloom-
 ington—
 West Central Illinois... 106-109
 West Frankfort 25, 261
 West Orient Mine, West
 Frankfort 261
 Western Illinois State
 Teachers College, Ma-
 comb illus. 101
 illus. 101
 Western Military Academy,
 Alton illus. 45
 Western Stoneware Co.,
 Monmouth 99
 Westervelt, O. P., Peoria I. C.
 of C. (port.)..... 222
 Westwood Cemetery, Shaw-
 neetown 36
 Wheat, Fairview Farm.... 90
 Wheaton 194
 Whirlpool Rock, Grand
 Detour 170
 White Cloud "The Prophet" 150
 White County 31
 "White Man's Friend"
 (Shabbona) 144
 White Pine Forest 167-169
 Ogle County illus. 167
 Whiteside County... 146, 150, 151
 Altitude 246
 Wickliffe Kentucky 7
 Will, Conrad 29
 Will County 113, 120
 Williams, King, Chicago
 Heights I. C. of C.
 (port.) 217
 Williams, Walter W. Ben-
 ton I. C. of C. (port.)... 202
 Williams Hill, Pope County 246
 Williamson, H. L. Spring-
 field I. C. of C. 2
 (port.) 228
 Williamson County 18, 23-24
 Willow 12
 Willow Springs 187
 Wilmington 120
 Illus. 121
 Wilmington Chamber of
 Commerce 122
 Winchester 82
 Wing Park, Elgin..... 159
 Winnebago County (Rock-
 ford) 163
 Withers Library, Bloom-
 ington Memorial Fountain. 108
 Wolf 165
 Wolf Lake 16-17
 Wolf Road Near Lyons. 188, 189
 Woman's College, Second
 Oldest in U. S. 167
 "Wonderful Land" 113
 Wood, John, Governor,
 Statue, Quincy 74
 Wood River Massacre..... 45
 Woodford County 106, 111
 Woodstock 180
 Woodstock Chamber of
 Commerce 180
 Wright, Omar H., Belvidere
 I. C. of C. (port.)..... 212
 Wright, Wallace H. E. St.
 Louis I. C. of C. (port.).. 206

Wrigley Building, Chicago		Zinc—	
illus.	192	LaSalle	142
Yachts, Fox Lake	177	Peru	142
Yew Trees	138	Zion	178
Yorkville Indian Reserva-		Zoo—	
tion	145	Aurora	156
Young Men's Christian As-		Bloomington	107
sociation, Danville	90	Elgin	159
Young Women's Christian			
Association, Danville...	90		



MEMORANDA

ILLINOIS

By thy rivers gently flowing, Illinois, Illinois,
O'er thy prairies verdant growing, Illinois, Illinois,
 Comes an echo o'er the breeze,
 Rustling through the leafy trees;
And its mellow tones are these, Illinois, Illinois,
And its mellow tones are these, Illinois.

From thy wilderness of prairies, Illinois, Illinois,
Straight thy way and never varies, Illinois, Illinois,
 Till upon the inland sea
 Stands thy great commercial tree;
Turning all the world to thee, Illinois, Illinois,
Turning all the world to thee, Illinois.

When you heard your country calling, Illinois, Illinois,
When the shot and shell were falling, Illinois, Illinois,
 When the Southern host withdrew,
 Pitting Gray against the Blue,
There were none more brave than you, Illinois, Illinois,
There were none more brave than you, Illinois.

Not without thy wond'rous story, Illinois, Illinois,
Can be writ the nation's glory, Illinois, Illinois,
 On the record of thy years
 Ab'ram Lincoln's name appears,
Grant and Logan and our tears, Illinois, Illinois,
Grant and Logan and our tears, Illinois.

—Charles H. Chamberlin



1200-6

Handwritten text, possibly a name or title, appearing as "M...".

H-T

Handwritten text in the bottom right corner, possibly a date or initials.

PERMA-BOUND®
PAT. NO. 2,614,723

UNIVERSITY OF ILLINOIS-URBANA

917.73IL6211932

C001

ILLINOIS TOURISTS GUIDE, 1932 SPRINGFIELD



3 0112 025337855