


UNIVERSITY OF TORONTO



3 1761 00836469 7

Gt. Brit. Ministry of Health  
Incidence of notifiable  
infectious diseases

RC  
112  
G74





REPORTS  
ON  
PUBLIC HEALTH AND  
MEDICAL SUBJECTS.

No. 6.

---

INCIDENCE OF NOTIFIABLE INFECTIOUS  
DISEASES IN EACH SANITARY DISTRICT  
IN ENGLAND AND WALES DURING  
THE YEAR 1920.




MINISTRY OF HEALTH.

LONDON:  
PRINTED AND PUBLISHED BY  
HIS MAJESTY'S STATIONERY OFFICE.  
1921.

*Price 2/- Net.*

RC  
112  
G74



863952 .

## TABLE OF CONTENTS.

---

	PAGE.
NOTIFIABLE DISEASES IN ENGLAND AND WALES :—	
Description of the Tables ... ..	3
General Sickness Table ... ..	4
Seasonal Incidence of Disease ... ..	5
Sickness Rates per 1000 of Population ... ..	7
Local Incidence of Disease ... ..	9
TABULAR STATEMENTS OF INCIDENCE OF INFECTIOUS DISEASES IN EACH SANITARY AREA IN ENGLAND AND WALES ... ..	
	12

# STATISTICS

OF THE

## Incidence of Notifiable Infectious Diseases in each Sanitary District in England and Wales during the year 1920.

Compiled in the General Register Office from returns supplied by Medical Officers of Health.

---

THE following statistics of cases of notifiable infectious diseases reported during the year 1920 are here tabulated in continuation of the corresponding annual statements issued by the Local Government Board and the Ministry of Health for each of the nine preceding years (1911-1919).

*Description of the Tables.*—The statistics are tabulated in order of counties given alphabetically.

The statistics for administrative counties as a whole are shown in the summary table on pp. 12-15, and for county boroughs on pp. 16-17.

The statistics for each county contain information as to the incidence of the chief acute infectious diseases in—

1. The entire administrative county.
2. Each county borough within the geographical county.
3. The aggregate of the boroughs and urban districts situate within the administrative county.
4. The aggregate of the rural districts situate within the administrative county.
5. Each single borough and urban district.
6. Each single rural district.

In the tables the number of cases and the rate per 1,000 of population are given for each of the following diseases:—

Small-pox.  
Scarlet Fever.  
Diphtheria.  
Enteric Fever.  
Puerperal Fever.  
Erysipelas.

Cases of typhus fever are shown in footnotes to the county tables.



No cases of cholera occurred during 1920.

There were 3 cases of plague, 2 of which occurred in the Port of London, and one in the County Borough of Liverpool.

As already stated, case-rates are given for each sanitary area in England and Wales. Many of these districts have very small populations, and in many instances the rate is calculated on one or only a few cases of disease. Although for convenience of reference such rates have been given, it is evident that in judging of their significance reference should always be made to the population and to the number of cases of sickness on which each rate is based.

*Sickness Statistics for 1920.*—During 1920, the total number of cases of the chief notifiable diseases in England and Wales, excluding cases among sailors and soldiers, was as follows :—

Disease.	England and Wales, 1920.	
	No. of cases notified.	Rate per 1,000 of population.
Tuberculosis, (pulmonary) ... ..	61,655	1·65
"    (other forms) ... ..	15,851	0·42
Small-pox ... ..	263	0·01
Typhus Fever ... ..	2	0·00
Scarlet Fever ... ..	119,490	3·19
Diphtheria ... ..	69,481	1·86
Enteric Fever ... ..	3,109	0·08
Continued Fever ... ..	35	0·00
Relapsing Fever ... ..	7	0·00
Puerperal Fever ... ..	2,898	0·08
Erysipelas ... ..	16,051	0·43
Cerebro-Spinal Fever... ..	583	0·02
Poliomyelitis ... ..	293	0·01
Cholera... ..	—	—
Plague ... ..	3	0·00
Ophthalmia Neonatorum ... ..	10,304	10·76*
Encephalitis-Lethargica ... ..	890	0·02
Polio-Encephalitis ... ..	36	0·00
Trench Fever ... ..	39	0·00
Dysentery ... ..	1,353	0·04
Malaria (contracted in England) ... ..	32	0·00
Pneumonia ... ..	38,859	1·04

Of the above, the following cases, being chiefly cases of imported disease, were notified to port sanitary authorities :—

Small-pox, 20 ; Scarlet Fever, 45 ; Diphtheria, 74 ; Enteric Fever, 115 ; Erysipelas, 22 ; Typhus, 2 ; Cerebro-spinal Fever, 2 ; Pulmonary Tuberculosis, 187 ; Tuberculosis (other forms), 8 ; Plague, 2 ; Dysentery, 84 ; Pneumonia, 174.

\* Rate per 1,000 births.

*Seasonal Incidence.*—The following table shows the seasonal incidence of scarlet fever, diphtheria, enteric fever, cerebro-spinal fever, poliomyelitis, and encephalitis lethargica, during 1920. The actual average weekly number of cases is given at the base of each column. The proportion of the notifications to this average taken as 100 is shown for each week, any special seasonal excess of 30 per cent. over the mean for the whole year being shown by black type.

Week	Scarlet fever	Diphtheria	Enteric fever	Cerebro-spinal fever	Poliomyelitis	Encephalitis lethargica
1	10	10	10	10	10	10
2	10	10	10	10	10	10
3	10	10	10	10	10	10
4	10	10	10	10	10	10
5	10	10	10	10	10	10
6	10	10	10	10	10	10
7	10	10	10	10	10	10
8	10	10	10	10	10	10
9	10	10	10	10	10	10
10	10	10	10	10	10	10
11	10	10	10	10	10	10
12	10	10	10	10	10	10
13	10	10	10	10	10	10
14	10	10	10	10	10	10
15	10	10	10	10	10	10
16	10	10	10	10	10	10
17	10	10	10	10	10	10
18	10	10	10	10	10	10
19	10	10	10	10	10	10
20	10	10	10	10	10	10
21	10	10	10	10	10	10
22	10	10	10	10	10	10
23	10	10	10	10	10	10
24	10	10	10	10	10	10
25	10	10	10	10	10	10
26	10	10	10	10	10	10
27	10	10	10	10	10	10
28	10	10	10	10	10	10
29	10	10	10	10	10	10
30	10	10	10	10	10	10
31	10	10	10	10	10	10
32	10	10	10	10	10	10
33	10	10	10	10	10	10
34	10	10	10	10	10	10
35	10	10	10	10	10	10
36	10	10	10	10	10	10
37	10	10	10	10	10	10
38	10	10	10	10	10	10
39	10	10	10	10	10	10
40	10	10	10	10	10	10
41	10	10	10	10	10	10
42	10	10	10	10	10	10
43	10	10	10	10	10	10
44	10	10	10	10	10	10
45	10	10	10	10	10	10
46	10	10	10	10	10	10
47	10	10	10	10	10	10
48	10	10	10	10	10	10
49	10	10	10	10	10	10
50	10	10	10	10	10	10
51	10	10	10	10	10	10
52	10	10	10	10	10	10
53	10	10	10	10	10	10
54	10	10	10	10	10	10
55	10	10	10	10	10	10
56	10	10	10	10	10	10
57	10	10	10	10	10	10
58	10	10	10	10	10	10
59	10	10	10	10	10	10
60	10	10	10	10	10	10
61	10	10	10	10	10	10
62	10	10	10	10	10	10
63	10	10	10	10	10	10
64	10	10	10	10	10	10
65	10	10	10	10	10	10
66	10	10	10	10	10	10
67	10	10	10	10	10	10
68	10	10	10	10	10	10
69	10	10	10	10	10	10
70	10	10	10	10	10	10
71	10	10	10	10	10	10
72	10	10	10	10	10	10
73	10	10	10	10	10	10
74	10	10	10	10	10	10
75	10	10	10	10	10	10
76	10	10	10	10	10	10
77	10	10	10	10	10	10
78	10	10	10	10	10	10
79	10	10	10	10	10	10
80	10	10	10	10	10	10
81	10	10	10	10	10	10
82	10	10	10	10	10	10
83	10	10	10	10	10	10
84	10	10	10	10	10	10
85	10	10	10	10	10	10
86	10	10	10	10	10	10
87	10	10	10	10	10	10
88	10	10	10	10	10	10
89	10	10	10	10	10	10
90	10	10	10	10	10	10
91	10	10	10	10	10	10
92	10	10	10	10	10	10
93	10	10	10	10	10	10
94	10	10	10	10	10	10
95	10	10	10	10	10	10
96	10	10	10	10	10	10
97	10	10	10	10	10	10
98	10	10	10	10	10	10
99	10	10	10	10	10	10
100	10	10	10	10	10	10



## ENGLAND AND WALES.

Week ending (1920).		Scarlet Fever.	Diph- theria.	Enteric Fever.	Cerebro- Spinal Fever.	Polio- myelitis.	Enceph- alitis Lethar- gica.
Jan.	10 ... ..	101	118	105	155	67	165
"	17 ... ..	112	126	88	118	—	159
"	24 ... ..	108	141	120	155	67	165
"	31 ... ..	106	133	97	155	33	124
Feb.	7 ... ..	103	127	77	155	33	135
"	14 ... ..	97	118	78	100	67	165
"	21 ... ..	98	115	97	155	100	141
"	28 ... ..	90	117	98	136	117	76
March	6 ... ..	90	111	110	73	83	82
"	13 ... ..	82	109	105	173	83	82
"	20 ... ..	84	106	97	109	50	76
"	27 ... ..	89	110	112	173	100	100
April	3 ... ..	72	84	97	100	33	82
"	10 ... ..	79	85	80	155	100	65
"	17 ... ..	71	88	108	91	50	112
"	24 ... ..	70	86	82	155	50	35
May	1 ... ..	70	93	88	145	83	94
"	8 ... ..	77	88	80	91	17	94
"	15 ... ..	75	84	83	109	17	100
"	22 ... ..	73	83	107	100	33	71
"	29 ... ..	66	73	75	82	33	118
June	5 ... ..	62	73	62	118	100	88
"	12 ... ..	67	82	92	91	50	159
"	19 ... ..	77	75	117	91	100	159
"	26 ... ..	75	82	68	73	50	118
July	3 ... ..	77	83	115	82	50	106
"	10 ... ..	77	79	120	82	17	88
"	17 ... ..	80	88	93	82	67	112
"	24 ... ..	79	82	118	91	117	135
"	31 ... ..	74	70	103	45	150	71
Aug.	7 ... ..	68	66	107	118	100	53
"	14 ... ..	70	70	115	109	67	71
"	21 ... ..	71	71	120	82	117	71
"	28 ... ..	78	68	107	91	150	71
Sept.	4 ... ..	92	76	110	27	67	35
"	11 ... ..	102	84	118	91	33	65
"	18 ... ..	113	92	142	118	133	24
"	25 ... ..	127	94	117	91	233	65
Oct.	2 ... ..	142	104	97	64	100	88
"	9 ... ..	141	114	140	91	383	47
"	16 ... ..	154	116	122	64	250	12
"	23 ... ..	154	125	108	64	100	59
"	30 ... ..	165	133	85	73	150	76
Nov.	6 ... ..	147	129	117	36	233	35
"	13 ... ..	165	132	88	100	183	41
"	20 ... ..	152	134	98	91	183	71
"	27 ... ..	144	127	92	45	150	76
Dec.	4 ... ..	146	123	92	55	150	129
"	11 ... ..	138	123	102	127	83	129
"	18 ... ..	121	109	62	109	33	176
"	25 ... ..	102	94	68	100	33	247
Jan	1 (1921) ...	124	103	105	118	33	318
Average weekly number of cases notified.		100	100	100	100	100	100
		2,298	1,336	60	11	6	17



Disease.	Year.	England and Wales (including Ports).		Wales (including Monmouth).	London.	Aggregate of Administrative Counties of—		Aggregate of County Boroughs of—		Aggregate of Non-County Boroughs and Urban Districts of—		Aggregate of Rural Districts of—	
		England.	Wales (including Monmouth).			England (excluding London).	Wales (including Monmouth).	England (excluding London).	Wales (including Monmouth).	England.	Wales (including Monmouth).	England.	Wales (including Monmouth).
Smallpox	1911	0.01	0.00	0.00	0.02	0.01	0.00	0.01	0.01	0.01	0.00	0.00	0.00
	1912	0.00	0.00	0.00	0.00	0.00	0.00	0.01	0.00	0.00	—	0.00	0.00
	1913	0.00	0.00	0.00	0.00	0.00	—	0.00	0.00	0.00	—	0.00	—
	1914	0.00	0.00	0.00	0.00	0.00	—	0.00	0.00	0.00	—	0.00	—
	1915	0.00	0.00	—	0.00	0.00	—	0.00	0.00	0.00	—	0.00	0.00
	1916	0.00	0.00	0.03	0.00	0.00	0.01	0.00	0.00	0.00	0.01	0.00	0.00
	1917	0.00	0.00	0.00	0.00	0.00	0.00	0.00	0.00	0.00	0.00	0.00	0.00
	1918	0.00	0.00	0.00	0.01	0.00	0.00	0.00	0.00	0.00	0.01	0.00	0.00
	1919	0.00	0.01	0.01	0.01	0.01	0.01	0.00	0.01	0.01	0.01	0.00	0.00
	1920	0.01	0.01	0.00	0.01	0.01	0.01	0.00	0.01	0.01	0.00	0.00	0.02
Scarlet Fever	1911	2.90	2.84	3.66	2.33	2.71	3.62	3.32	3.85	2.91	4.43	2.37	2.49
	1912	2.98	2.95	3.35	2.51	2.77	3.32	3.46	3.46	2.95	3.88	2.47	2.52
	1913	3.58	3.51	4.52	3.89	2.96	4.40	4.26	3.18	3.18	5.23	2.61	3.20
	1914	4.47	4.38	5.40	5.54	3.87	5.28	4.74	5.90	4.12	6.07	3.45	4.13
	1915	3.59	3.53	4.39	3.94	3.32	4.66	3.71	3.17	3.43	5.36	3.14	3.66
	1916	2.19	2.14	2.89	2.07	2.12	3.02	2.21	2.31	2.21	3.51	1.96	2.32
	1917	1.45	1.44	1.57	1.52	1.32	1.64	1.58	1.30	1.36	1.78	1.42	1.42
	1918	1.44	1.44	1.44	1.72	1.18	1.35	1.72	1.84	1.21	1.27	1.14	1.48
	1919	2.29	2.23	3.11	2.97	1.91	2.45	2.43	5.66	2.04	2.58	1.68	2.25
	1920	3.19	3.10	4.35	5.01	2.45	4.15	3.38	5.11	2.64	4.70	2.11	3.27
Diphtheria	1911	1.33	1.33	1.30	1.64	1.22	1.21	1.47	1.68	1.22	1.11	1.09	1.36
	1912	1.24	1.24	1.27	1.57	1.10	1.13	1.32	1.81	1.17	1.13	1.00	1.13
	1913	1.39	1.39	1.40	1.70	1.26	1.30	1.48	1.86	1.41	1.39	1.03	1.16
	1914	1.61	1.60	1.53	2.02	1.53	1.42	1.66	2.02	1.66	1.54	1.32	1.24
	1915	1.52	1.52	1.43	2.11	1.41	1.38	1.49	1.64	1.64	1.49	1.25	1.30
	1916	1.50	1.51	1.35	2.06	1.41	1.32	1.45	1.46	1.53	1.34	1.20	1.30
	1917	1.28	1.31	0.89	2.06	1.20	0.85	1.21	1.09	1.31	0.81	1.02	0.91
	1918	1.31	1.33	0.97	2.07	1.18	0.94	1.29	1.08	1.29	0.90	1.00	0.99
	1919	1.50	1.52	1.21	2.13	1.38	1.10	1.47	1.63	1.48	1.12	1.22	1.07
	1920	1.86	1.85	1.94	3.05	1.63	1.83	1.72	2.37	1.78	1.68	1.38	2.06
Enteric Fever	1911	0.38	0.38	0.38	0.23	0.39	0.40	0.43	0.26	0.43	0.52	0.33	0.24
	1912	0.23	0.23	0.21	0.16	0.22	0.20	0.28	0.25	0.24	0.24	0.18	0.14
	1913	0.23	0.22	0.23	0.17	0.22	0.24	0.18	0.25	0.18	0.24	0.18	0.17
	1914	0.24	0.23	0.17	0.17	0.23	0.17	0.24	0.13	0.25	0.20	0.20	0.13
	1915	0.18	0.18	0.15	0.14	0.17	0.16	0.20	0.10	0.19	0.19	0.14	0.11
	1916	0.16	0.16	0.18	0.11	0.17	0.19	0.16	0.16	0.17	0.21	0.17	0.14
	1917	0.14	0.13	0.15	0.11	0.15	0.17	0.11	0.08	0.15	0.17	0.17	0.17
	1918	0.13	0.13	0.12	0.09	0.15	0.13	0.10	0.10	0.07	0.14	0.13	0.13
	1919	0.10	0.09	0.11	0.08	0.10	0.13	0.08	0.06	0.11	0.13	0.09	0.12
	1920	0.08	0.08	0.06	0.09	0.09	0.07	0.07	0.03	0.09	0.08	0.09	0.05

Sickness Rates per 1,000 of Population—cont.

Disease	Year.	England and Wales (including Forts).	England.	Wales (including Mon-Month).	London.	Aggregate of Administrative Counties of—		Aggregate of County Boroughs of—		Aggregate of Non-Corporated Towns and Urban Districts of—		Aggregate of Rural Districts of—	
						England (excluding London).	Wales (including Mon-Month).	England.	Wales (including Mon-Month).	England (excluding London).	Wales (including Mon-Month).	England.	Wales (including Mon-Month).
Puerperal Fever	1911	0.06	0.06	0.06	0.07	0.04	0.06	0.08	0.04	0.05	0.07	0.03	0.05
	1912	0.06	0.06	0.07	0.08	0.05	0.07	0.07	0.06	0.05	0.09	0.04	0.04
	1913	0.05	0.05	0.05	0.08	0.04	0.05	0.07	0.05	0.04	0.05	0.03	0.04
	1914	0.06	0.06	0.07	0.09	0.05	0.07	0.08	0.07	0.05	0.08	0.04	0.06
	1915	0.06	0.06	0.07	0.06	0.04	0.07	0.08	0.07	0.05	0.08	0.04	0.06
	1916	0.06	0.06	0.07	0.07	0.04	0.05	0.08	0.07	0.05	0.08	0.04	0.06
	1917	0.04	0.04	0.04	0.05	0.03	0.04	0.05	0.05	0.05	0.06	0.04	0.05
	1918	0.04	0.04	0.03	0.03	0.03	0.03	0.04	0.05	0.05	0.03	0.03	0.04
	1919	0.06	0.06	0.05	0.07	0.04	0.04	0.07	0.05	0.04	0.03	0.03	0.02
	1920	0.08	0.08	0.05	0.10	0.06	0.05	0.10	0.07	0.06	0.04	0.04	0.04
	1911	0.69	0.71	0.44	1.09	0.56	0.44	0.81	0.47	0.62	0.53	0.46	0.31
	1912	0.63	0.65	0.46	0.91	0.53	0.45	0.75	0.54	0.56	0.51	0.45	0.36
1913	0.63	0.64	0.46	0.92	0.52	0.46	0.74	0.50	0.58	0.52	0.43	0.37	
1914	0.73	0.74	0.58	1.10	0.59	0.57	0.81	0.64	0.66	0.67	0.47	0.43	
1915	0.66	0.67	0.53	0.89	0.56	0.52	0.76	0.60	0.62	0.58	0.46	0.43	
1916	0.54	0.54	0.42	0.67	0.48	0.40	0.59	0.48	0.52	0.46	0.46	0.43	
1917	0.40	0.41	0.25	0.58	0.35	0.24	0.43	0.29	0.37	0.27	0.31	0.20	
1918	0.37	0.38	0.23	0.31	0.32	0.21	0.43	0.33	0.35	0.24	0.28	0.16	
1919	0.44	0.45	0.29	0.65	0.37	0.27	0.49	0.40	0.42	0.31	0.29	0.20	
1920	0.43	0.44	0.32	0.57	0.38	0.31	0.48	0.37	0.41	0.36	0.32	0.21	
1913	0.01	0.01	0.00	0.02	0.01	0.00	0.01	0.01	0.01	0.00	0.01	0.00	
1914	0.01	0.01	0.01	0.02	0.01	0.00	0.01	0.01	0.00	0.01	0.01	—	
1915	0.07	0.08	0.04	0.14	0.07	0.03	0.06	0.07	0.07	0.03	0.07	0.02	
1916	0.04	0.01	0.01	0.10	0.03	0.01	0.03	0.02	0.03	0.01	0.02	0.01	
1917	0.04	0.05	0.01	0.09	0.04	0.01	0.04	0.02	0.04	0.01	0.03	0.01	
1918	0.02	0.02	0.01	0.05	0.02	0.01	0.02	0.01	0.02	0.01	0.02	0.01	
1919	0.02	0.02	0.01	0.04	0.02	0.01	0.02	0.01	0.02	0.01	0.02	0.01	
1920	0.02	0.02	0.01	0.03	0.01	0.01	0.02	0.01	0.02	0.01	0.02	0.01	
1913	0.02	0.02	0.01	0.03	0.02	0.01	0.02	0.01	0.02	0.01	0.01	0.01	
1914	0.01	0.01	0.00	0.02	0.01	0.00	0.02	0.01	0.01	0.01	0.01	—	
1915	0.01	0.02	0.01	0.02	0.02	0.01	0.01	0.01	0.01	0.00	0.01	0.01	
1916	0.02	0.02	0.01	0.04	0.02	0.00	0.01	0.02	0.02	0.01	0.01	0.00	
1917	0.01	0.01	0.00	0.01	0.01	0.00	0.01	0.01	0.01	0.00	0.01	0.00	
1918	0.01	0.01	0.00	0.01	0.01	0.00	0.01	0.00	0.01	0.00	0.01	0.00	
1919	0.02	0.02	0.01	0.02	0.02	0.01	0.01	0.01	0.01	0.01	0.01	0.02	
1920	0.01	0.01	0.00	0.01	0.01	0.00	0.01	0.01	0.01	0.00	0.01	0.00	



*Small-pox.*—In England and Wales, 263 cases of small-pox were notified, as compared with 294 in 1919, 63 in 1918, 7 in 1917, 149 in 1916, 90 in 1915, 65 in 1914, 115 in 1913, 123 in 1912, and 295 in 1911. These figures include in the earlier years some cases notified which subsequently proved not to be small-pox.

20 cases, as compared with 32 in 1919, 12 in 1918, 1 in 1917, 14 in 1916, 12 in 1915, 7 in 1914, 25 in 1913, 12 in 1912, and 30 in 1911 were notified to port sanitary authorities, being chiefly imported cases. Of these 1 occurred in Liverpool, 1 in Boston, 2 in Plymouth, 7 in London, 1 in Weymouth, 1 in Cardiff, 2 in Barry, 1 in Tees River, 1 in Hull and Goole, 2 in Manchester and 1 in Newport (Mon.) port sanitary districts.

Cases were notified from the following towns, all of which are connected with ports, *viz.*, 8 from Bootle, 9 from Liverpool 13 from Middlesbrough, 3 from Birkenhead, 2 from Gravesend, 4 from Manchester, and 2 from Gateshead.

London had 18, of which Poplar had 10, Greenwich 4, Stepney 2, and Hampstead and Woolwich 1 each. There were 10 in East Ham, 30 in West Ham, and 12 in Gray's Thurrock.

*Typhus Fever.*—2 cases of typhus fever were notified, as compared with 3 in 1919, 8 in 1918, 4 in 1917, 4 in 1916, 45 in 1915, 15 in 1914, 18 in 1913, 31 in 1912, and 65 in 1911. These figures include some cases notified which subsequently proved not to be typhus. The two cases were notified from the Port of Weymouth.

*Other Infectious Diseases.*—Of *Scarlet Fever* 119,490 cases were notified, as compared with 82,398 in 1919; of *Diphtheria* 69,481 cases, as compared with 53,918 in 1919; of *Enteric Fever* 3,109 cases, as compared with 3,447 in 1919; of *Puerperal Fever* 2,898 cases, as compared with 2,016 in 1919; of *Erysipelas* 16,051 cases, as compared with 15,763 in 1919; of *Cerebro-Spinal Fever* 583 cases as compared with 848 in 1919; 798 in 1918; 1,465 in 1917; 1,306 in 1916; 2,566 in 1915; 315 in 1914; and 305 in 1913. The distribution of the cases of cerebro-spinal fever is shown in the following table:—

—	London.	County Boroughs.	Boroughs and Urban Districts.	Rural Districts.	Port Sanitary Districts.	Total.
England ... ..	141	193	145	73	2	554
Wales (including Monmouth) ...	—	7	19	3	—	29
Total ...	141	200	164	76	2	583

293 cases of *Poliomyelitis* were notified, as compared with 553 in 1919, 228 in 1918, 357 in 1917, 689 in 1916, 517 in 1915, 509 in 1914, and 729 in 1913. The distribution of the cases is shown in the following table:—

—	London.	County Boroughs.	Boroughs and Urban Districts.	Rural Districts.	Port Sanitary Districts.	Total.
England ... ..	47	83	111	42	—	283
Wales (including Monmouth) ...	—	4	5	1	—	10
Total ...	47	87	116	43	—	293

*Acute Encephalitis Lethargica and Acute Polio-Encephalitis.*—By the Public Health (Acute Encephalitis Lethargica and Acute Polio-Encephalitis) Regulations, 1918, provision was made for the notification of these diseases for a period of one year from 1st January, 1919, and by an Order of 31st December, 1919, the Regulations were continued in force indefinitely.

890 cases of Encephalitis Lethargica and 36 cases of Polio-Encephalitis were notified during the year 1920, against 541 and 62 respectively during 1919.

By the Public Health (Pneumonia, Malaria, Dysentery, &c.) Regulations, 1919, Malaria, Dysentery, Trench Fever, Acute Primary Pneumonia and Acute Influenzal Pneumonia became notifiable as from 1st March, 1919, the following notifications were received during the year 1920:—

*Notifiable Pneumonia*, 38,859.

*Dysentery* ... 1,353 { The majority of these notifications re-  
*Trench Fever* ... 39 { late to recurrent attacks in men who  
had contracted the disease abroad.

*Malaria* ... 5,373 of which 32 were contracted in England.

*Measles.*—The Regulations of the 27th November, 1915, requiring the notification of cases of measles and German measles to the Medical Officer of Health by medical practitioners and by parents and guardians or other persons in charge of the patient, were rescinded as from the 31st December, 1919, by an order of the Minister of Health of the 27th November, 1919. The Regulations have however been continued in force on request by the local authorities in some 80 districts as regards measles, and 60 districts as regards German measles. The total number of notifications of measles during the year 1920 was 93,493.

*Ophthalmia Neonatorum.*—During 1920 10,304 cases of ophthalmia neonatorum were notified, as compared with 8,648 in 1919, 6,532 in 1918, 6,716 in 1917, 7,613 in 1916 and 6,806 in 1915.

*Tuberculosis.*—The incidence of pulmonary and of other forms of tuberculosis since these diseases became compulsorily notifiable throughout England and Wales is shown in the following table, and in the tables on pp. 12-17. The tables in question include a considerable number of duplicate notifications, the number of these



varying greatly in different areas. The number of such duplicate notifications is particularly large in London. The rates given must be considered in the light of these facts.

		Pulmonary Tuberculosis.																	
		1912.		1913.		1914.		1915.		1916.		1917.		1918.		1919.		1920.	
		No. of cases notified.	Rate per 1000 of population.	No. of cases notified.	Rate per 1000 of population.	No. of cases notified.	Rate per 1000 of population.	No. of cases notified.	Rate per 1000 of population.	No. of cases notified.	Rate per 1000 of population.	No. of cases notified.	Rate per 1000 of population.	No. of cases notified.	Rate per 1000 of population.	No. of cases notified.	Rate per 1000 of population.	No. of cases notified.	Rate per 1000 of population.
London	...	33,392	7.39	22,655	5.01	16,469	3.64	14,717	3.41	13,544	3.19	14,869	3.69	15,286	3.86	12,386	2.84	10,653	2.35
England (excluding London)	...	72,193	2.44	68,446	2.32	59,652	1.99	54,510	1.90	54,643	1.96	54,928	2.01	53,714	1.98	49,514	1.70	47,803	1.58
Wales (including Monmouth)	...	4,966	2.01	5,432	2.19	4,851	1.92	4,127	1.70	4,107	1.74	3,741	1.57	3,675	1.57	3,208	1.26	2,922	1.10
Total (including cases notified in Port Sanitary Districts)		110,706	3.03	96,841	2.65	81,159	2.30	73,538	2.07	72,479	2.10	73,654	2.18	72,741	2.17	65,229	1.81	61,655	1.65
		Other Tuberculosis.																	
		1913 (11 months).		1914.		1915.		1916.		1917.		1918.		1919.		1920.			
		No. of cases notified.	Annual rate per 1000 of population.	No. of cases notified.	Rate per 1000 of population.	No. of cases notified.	Rate per 1000 of population.	No. of cases notified.	Rate per 1000 of population.	No. of cases notified.	Rate per 1000 of population.	No. of cases notified.	Rate per 1000 of population.	No. of cases notified.	Rate per 1000 of population.	No. of cases notified.	Rate per 1000 of population.	No. of cases notified.	Rate per 1000 of population.
London	...	6,428	1.55	3,861	0.85	3,948	0.92	4,083	0.96	3,864	0.96	3,864	0.96	3,447	0.87	3,233	0.74	2,511	0.55
England (excluding London)	...	30,050	1.11	19,396	0.65	17,761	0.62	18,432	0.66	17,122	0.63	14,927	0.63	14,927	0.55	12,721	0.44	12,458	0.41
Wales (including Monmouth)	...	1,712	0.75	1,087	0.43	1,108	0.46	1,221	0.52	1,055	0.44	999	0.43	999	0.43	850	0.33	874	0.33
Total (including cases notified in Port Sanitary Districts)	...	38,200	1.14	24,366	0.86	22,864	0.65	23,777	0.69	22,096	0.66	19,391	0.58	16,821	0.47	15,851	0.42	15,851	0.42

General Register Office,  
Somerset House,  
London, W.C.2.  
August, 1921.

TABLE

Statistics of Infectious Diseases

	Estimated Population in the middle of 1920.	Scarlet Fever.		Diphtheria.		Enteric Fever.	
		Cases.	Rate.	Cases.	Rate.	Cases.	Rate.
ENGLAND AND WALES* ...	37,426,800	119,490	3.19	69,481	1.86	3,109	0.08
ENGLAND ... ..	34,777,198	107,919	3.10	64,275	1.85	2,827	0.08
WALES (INCLUDING MONMOUTHSHIRE)	2,649,602	11,526	4.35	5,132	1.94	167	0.06
LONDON ... ..	4,531,971	22,723	5.01	13,832	3.05	393	0.09
ADMINISTRATIVE COUNTIES (ENGLAND AND WALES) EXCLUDING LONDON.	20,299,640	53,220	2.62	33,560	1.65	1,743	0.09
Bedfordshire ... ..	205,527	394	1.92	304	1.48	19	0.09
Berkshire ... ..	188,951	325	1.72	260	1.38	14	0.07
Buckinghamshire ... ..	226,817	353	1.56	211	0.93	21	0.09
Cambridgeshire ... ..	131,236	220	1.68	161	1.23	3	0.02
Isle of Ely ... ..	71,091	221	3.11	63	0.89	6	0.08
Cheshire ... ..	624,862	1,680	2.69	811	1.30	34	0.05
Cornwall ... ..	317,970	241	0.76	366	2.72	19	0.06
Cumberland ... ..	214,214	272	1.27	486	2.27	15	0.07
Derbyshire ... ..	570,276	1,182	2.07	1,342	2.35	60	0.11
10-Devonshire ... ..	407,943	484	1.19	572	1.40	23	0.06
Dorsetshire ... ..	216,727	212	0.98	220	1.02	19	0.09
Durham ... ..	926,224	5,434	5.87	1,472	1.59	69	0.07
Essex ... ..	885,205	2,546	2.88	2,093	2.36	60	0.07
Gloucestershire ... ..	321,691	537	1.67	442	1.37	23	0.07
Herefordshire ... ..	110,584	196	1.77	134	1.21	5	0.05
Hertfordshire ... ..	325,634	863	2.65	436	1.34	18	0.06
Huntingdonshire ... ..	53,776	87	1.62	280	5.21	1	0.02
Kent ... ..	1,021,532	2,747	2.69	2,326	2.28	136	0.13
Lancashire ... ..	1,728,967	4,774	2.76	2,089	1.21	181	0.10
20-Leicestershire ... ..	261,369	464	1.78	466	1.78	22	0.08
Lincolnshire—Holland ... ..	85,125	141	1.66	108	1.27	5	0.06
"    Kesteven ... ..	114,063	189	1.67	171	1.51	6	0.05
"    Lindsey ... ..	247,056	432	1.75	359	1.45	20	0.08
Middlesex ... ..	1,277,990	4,550	3.56	3,157	2.47	79	0.06
Norfolk ... ..	308,308	625	2.03	406	1.32	46	0.15
Northamptonshire ... ..	215,777	166	0.77	235	1.09	11	0.05
Soke of Peterborough ... ..	45,221	91	2.01	58	1.28	1	0.02
Northumberland ... ..	393,195	1,957	4.98	600	1.53	47	0.12
Nottinghamshire ... ..	380,928	846	2.22	415	1.09	10	0.03
30-Oxfordshire ... ..	130,018	99	0.76	123	0.95	16	0.12
Rutlandshire ... ..	17,535	17	0.97	4	0.23	—	—
Shropshire ... ..	239,992	281	1.17	281	1.17	10	0.04
Somersetshire ... ..	372,493	478	1.28	638	1.71	25	0.07
Southampton ... ..	416,539	552	1.34	511	1.24	66	0.16
Isle of Wight ... ..	83,018	69	0.83	189	2.28	13	0.16
Staffordshire ... ..	701,554	1,290	1.84	833	1.19	27	0.04
Suffolk—East ... ..	200,266	237	1.18	348	1.74	7	0.03
"    West ... ..	110,133	122	1.11	83	0.75	6	0.05
Surrey ... ..	714,863	1,934	2.71	1,250	1.75	84	0.12
40-Sussex—East ... ..	236,738	347	1.47	301	1.27	14	0.06
"    West ... ..	174,313	287	1.65	353	2.03	23	0.13
Warwickshire ... ..	337,490	714	2.12	425	1.26	14	0.04
Westmorland ... ..	60,324	169	2.80	108	1.79	7	0.12
Wiltshire ... ..	279,841	303	1.08	321	1.15	12	0.04
Worcestershire ... ..	293,672	699	2.38	250	0.85	36	0.12
Yorkshire—East Riding ... ..	158,727	231	1.46	273	1.72	30	0.19
"    North Riding ... ..	296,881	843	2.84	532	1.79	45	0.15
"    West Riding ... ..	1,492,293	3,577	2.40	2,351	1.58	187	0.13
AGGREGATE OF ENGLISH ADMINISTRATIVE COUNTIES (EXCLUDING LONDON).	18,195,059	44,478	2.45	29,717	1.63	1,595	0.09

\* Including



I.  
in Administrative Counties, 1920.

Puerperal Fever.		Erysipelas.		Smallpox cases.	Typhus Fever cases	Continued Fever cases	Cerebro- spinal Fever cases	Polio-myeli- tis cases.	Eincepha- litis	Lethargica	Opthal- mia Neona- torum cases	Pulmonary Tubercu- losis cases	Other Tubercu- culosis cases.
Cases.	Rate.	Cases.	Rate.										
2,898	0.08	16,051	0.43	263	2	35	583	293	890	10,304	61,655	15,851	
2,758	0.08	15,186	0.44	241	—	27	552	283	832	9,829	58,546	14,969	
140	0.05	843	0.32	2	—	3	29	10	57	473	2,922	874	
455	0.10	2,576	0.57	18	—	5	141	47	148	1,194	10,653	2,511	
1,180	0.06	7,522	0.37	138	—	13	240	159	419	3,259	25,712	7,106	
11	0.05	62	0.30	—	—	—	2	—	3	21	327	86	
12	0.06	41	0.22	—	—	—	1	1	4	15	203	54	
21	0.09	78	0.34	—	—	—	1	4	4	15	115	37	
14	0.11	57	0.43	—	—	—	3	—	8	15	247	66	
3	0.04	25	0.35	—	—	—	2	1	1	6	52	14	
50	0.08	236	0.38	12	—	—	9	9	11	137	720	187	
13	0.04	75	0.24	—	—	—	3	2	6	35	296	51	
17	0.08	82	0.38	—	—	—	1	2	1	29	245	56	
39	0.07	257	0.45	—	—	—	4	20	14	81	885	323	
19	0.05	117	0.29	—	—	—	5	2	9	40	996	167-10	
13	0.06	59	0.27	—	—	—	4	—	7	36	374	62	
49	0.05	460	0.50	1	—	1	4	5	10	308	1,356	695	
51	0.06	355	0.40	31	—	—	12	15	15	119	945	322	
17	0.05	92	0.29	—	—	—	—	—	—	43	389	56	
10	0.09	48	0.43	—	—	—	—	1	2	5	213	25	
16	0.05	82	0.25	—	—	—	5	1	7	28	608	140	
3	0.06	22	0.41	—	—	—	2	2	2	8	83	23	
51	0.05	346	0.34	7	—	—	8	4	10	116	1,356	305	
137	0.08	845	0.49	82	—	3	24	14	33	450	2,283	983	
11	0.04	92	0.35	—	—	—	6	1	8	27	295	77-20	
1	0.01	16	0.19	—	—	1	—	—	9	7	88	17	
5	0.04	28	0.25	—	—	—	2	1	6	32	98	21	
7	0.03	81	0.33	—	—	—	4	—	2	14	370	96	
79	0.06	505	0.40	1	—	4	23	12	42	198	1,887	331	
18	0.06	66	0.21	—	—	—	4	2	4	27	259	78	
5	0.02	64	0.30	—	—	—	7	—	2	26	277	56	
2	0.04	18	0.40	—	—	—	—	—	4	5	84	30	
23	0.06	244	0.62	—	—	—	6	2	11	65	371	112	
29	0.08	149	0.39	1	—	—	2	3	8	104	381	90	
9	0.07	35	0.27	—	—	—	1	—	4	12	98	35-30	
—	—	3	0.17	—	—	—	—	—	1	—	11	5	
23	0.10	79	0.33	—	—	—	3	5	8	52	313	128	
7	0.02	146	0.39	—	—	—	5	6	9	38	879	160	
18	0.04	99	0.24	—	—	—	8	2	9	41	322	61	
2	0.02	19	0.23	—	—	—	—	1	1	5	93	10	
44	0.06	281	0.40	—	—	—	8	7	6	142	889	165	
10	0.05	57	0.28	—	—	—	1	1	2	22	210	62	
6	0.05	39	0.35	—	—	—	5	—	1	16	134	43	
43	0.06	225	0.32	—	—	—	10	7	27	73	669	116	
9	0.04	48	0.20	—	—	—	4	2	6	20	288	76-40	
9	0.05	27	0.15	—	—	—	3	1	3	24	197	46	
22	0.07	133	0.39	—	—	1	4	1	14	54	530	114	
5	0.08	17	0.28	—	—	—	—	—	3	2	62	17	
22	0.08	74	0.26	—	—	—	4	1	6	45	289	78	
10	0.03	98	0.33	—	—	—	2	—	6	35	443	100	
3	0.02	44	0.28	—	—	—	1	1	—	15	162	37	
16	0.05	122	0.41	1	—	—	3	2	—	33	272	101	
92	0.06	731	0.49	—	—	—	12	10	24	270	2,032	550	
1,076	0.06	6,880	0.38	136	—	10	218	153	373	2,911	23,696	6,464	

Port cases.

## STATISTICS OF INFECTIOUS DISEASES

—	Estimated Population in the middle of 1920.	Scarlet Fever.		Diphtheria.		Enteric Fever.	
		Cases.	Rate.	Cases.	Rate.	Cases.	Rate.
Anglesey ... ..	49,489	40	0·81	66	1·33	—	—
60-Brecknockshire ... ..	57,345	184	3·21	47	0·82	2	0·03
Cardiganshire ... ..	58,125	131	2·25	59	1·02	7	0·12
Carmarthenshire ... ..	176,510	255	1·44	558	3·16	10	0·06
Carnarvonshire ... ..	116,286	126	1·08	120	1·03	2	0·02
Denbighshire ... ..	147,405	750	5·09	506	3·43	11	0·07
Flintshire ... ..	98,888	358	3·62	156	1·58	12	0·12
Glamorganshire ... ..	827,639	4,954	5·99	1,640	1·98	61	0·07
Merionethshire ... ..	41,366	28	0·68	48	1·16	—	—
Monmouthshire ... ..	369,370	1,688	4·57	421	1·14	29	0·08
Montgomeryshire ... ..	50,731	44	0·87	51	1·01	5	0·10
60-Pembrokeshire ... ..	89,714	150	1·67	152	1·69	9	0·10
Radnorshire ... ..	21,713	34	1·57	19	0·88	—	—
AGGREGATE OF WELSH ADMINISTRATIVE COUNTIES (INCLUDING MONMOUTHSHIRE).	2,104,581	8,742	4·15	3,843	1·83	148	0·07
PORT SANITARY DISTRICTS	—	45	—	74	—	115	—



## IN ADMINISTRATIVE COUNTIES, 1920—cont.

Puerperal Fever.		Erysipelas.		Smallpox cases.	Typhus Fever cases.	Continued Fever cases.	Cerebro-spinal Fever cases.	Polio-myelitis cases.	Encephalitis.	Lethargica.	Ophthalmia Neonatorum cases.	Pulmonary Tuberculosis cases.	Other Tuberculosis cases.
Cases.	Rate.	Cases.	Rate.										
—	—	3	0.06	—	—	—	1	—	—	—	2	60	10
—	—	14	0.24	—	—	1	—	—	1	—	5	66	12-50
—	—	6	0.10	—	—	—	—	1	1	—	3	91	33
6	0.03	34	0.19	—	—	—	4	1	3	—	4	186	82
3	0.03	30	0.26	—	—	—	—	—	1	—	6	115	28
7	0.05	58	0.59	—	—	1	—	1	—	—	19	148	19
3	0.03	21	0.21	1	—	—	1	—	1	—	4	43	3
47	0.06	274	0.53	—	—	1	15	1	26	—	201	706	289
3	0.07	22	0.53	—	—	—	—	—	1	—	4	102	22
26	0.07	152	0.41	1	—	—	1	2	10	—	91	322	99
3	0.06	8	0.16	—	—	—	—	—	—	—	1	81	23
5	0.06	19	0.21	—	—	—	—	—	—	—	8	83	20-60
1	0.05	1	0.05	—	—	—	—	—	2	—	—	13	2
104	0.05	642	0.31	2	—	3	22	6	46	—	348	2,016	642
—	—	22	—	20	2	5	2	—	1	—	2	187	8

AGGREGATE OF BOROUGHES.	82 COUNTY	Estimated Popu- lation in the middle of 1920.	Scarlet Fever.		Diphtheria.		Enteric Fever.	
			Cases.	Rate.	Cases.	Rate.	Cases.	Rate.
AGGREGATE OF BOROUGHES.	82 COUNTY	12,595,189	43,502	3'45	22,015	1'75	858	0'07
Barnsley .. .. .	.. .. .	53,739	90	1'67	51	0'95	8	0'15
Barrow-in-Furness .. .. .	.. .. .	76,561	155	2'02	39	0'51	9	0'12
Bath, City of .. .. .	.. .. .	68,546	106	1'55	65	0'95	5	0'07
Birkenhead .. .. .	.. .. .	153,951	283	1'84	185	1'20	6	0'04
Birmingham, City of .. .. .	.. .. .	895,915	5,700	6'36	1,820	2'03	28	0'03
Blackburn .. .. .	.. .. .	131,012	180	1'37	69	0'53	4	0'03
Blackpool .. .. .	.. .. .	70,545	238	3'37	140	1'98	1	0'01
Bolton .. .. .	.. .. .	184,533	538	2'92	175	0'95	12	0'07
Bootle .. .. .	.. .. .	80,029	362	4'52	166	2'07	3	0'04
10-Bournemouth .. .. .	.. .. .	85,919	107	1'25	79	0'92	2	0'02
Bradford, City of .. .. .	.. .. .	293,979	1,108	3'77	490	1'67	50	0'17
Brighton .. .. .	.. .. .	137,685	280	2'03	203	1'47	6	0'04
Bristol, City of .. .. .	.. .. .	375,641	1,410	3'75	982	2'56	44	0'12
Burnley .. .. .	.. .. .	105,030	174	1'66	97	0'92	9	0'09
Burton-upon-Trent .. .. .	.. .. .	49,582	186	3'75	86	1'73	1	0'02
Bury .. .. .	.. .. .	56,410	76	1'35	73	1'29	1	0'02
Canterbury, City of .. .. .	.. .. .	23,145	4	0'17	22	0'95	4	0'17
Carlisle, City of .. .. .	.. .. .	57,337	66	1'15	33	0'57	—	—
Chester, City of .. .. .	.. .. .	42,388	118	2'78	73	1'72	7	0'17
20-Coventry, City of .. .. .	.. .. .	137,310	141	1'03	85	0'62	2	0'01
Croydon .. .. .	.. .. .	191,580	642	3'35	555	2'90	13	0'07
Darlington .. .. .	.. .. .	66,610	324	4'86	63	0'95	5	0'08
Derby .. .. .	.. .. .	123,868	444	3'45	342	2'65	3	0'02
Dewsbury .. .. .	.. .. .	55,080	136	2'47	51	0'93	2	0'04
Dudley .. .. .	.. .. .	56,169	57	1'01	6	0'11	7	0'12
Eastbourne .. .. .	.. .. .	50,354	112	2'22	79	1'57	3	0'06
East Ham .. .. .	.. .. .	150,207	725	4'83	423	2'82	11	0'07
Exeter, City of .. .. .	.. .. .	61,365	59	0'16	57	0'93	3	0'05
Gloucester, City of .. .. .	.. .. .	123,309	812	6'53	92	0'72	3	0'02
Great Yarmouth .. .. .	.. .. .	52,096	97	1'86	67	1'29	4	0'08
Grimby .. .. .	.. .. .	55,193	60	1'09	69	1'25	1	0'02
Halifax .. .. .	.. .. .	81,953	116	1'42	127	1'55	4	0'05
Hastings .. .. .	.. .. .	105,847	229	2'16	113	1'07	7	0'07
Huddersfield .. .. .	.. .. .	59,972	58	0'97	90	1'50	18	0'30
Ipswich .. .. .	.. .. .	116,776	220	1'88	376	3'22	11	0'09
Kingston-upon-Hull, City of .. .. .	.. .. .	81,119	183	2'26	489	6'03	3	0'04
Leeds, City of .. .. .	.. .. .	290,808	834	2'87	591	2'03	22	0'08
Leicester .. .. .	.. .. .	449,212	1,349	3'01	883	1'97	30	0'07
40-Lincoln, City of .. .. .	.. .. .	245,465	931	3'79	466	1'90	14	0'06
Liverpool, City of .. .. .	.. .. .	62,995	91	1'43	129	2'03	1	0'02
Manchester, City of .. .. .	.. .. .	803,452	3,218	4'01	1,635	2'03	41	0'05
Middlesbrough .. .. .	.. .. .	770,597	3,874	5'03	1,002	1'30	69	0'09
Newcastle-upon-Tyne, City of .. .. .	.. .. .	132,308	364	2'75	173	1'31	4	0'03
Northampton .. .. .	.. .. .	286,061	1,279	4'47	352	1'23	10	0'04
Norwich, City of .. .. .	.. .. .	92,488	63	0'68	200	2'16	1	0'01
Nottingham, City of .. .. .	.. .. .	124,774	171	1'37	370	2'97	29	0'23
Oldham .. .. .	.. .. .	267,836	610	2'28	711	2'65	14	0'05
Oxford, City of .. .. .	.. .. .	143,154	435	3'04	153	1'07	3	0'02
50-Plymouth .. .. .	.. .. .	59,963	41	0'68	131	2'18	3	0'05
Portsmouth .. .. .	.. .. .	189,218	432	2'28	471	2'49	24	0'13
Preston .. .. .	.. .. .	233,805	445	1'90	687	2'93	27	0'12
Reading .. .. .	.. .. .	121,950	156	1'28	168	1'38	16	0'13
Rochdale .. .. .	.. .. .	95,006	281	2'96	111	1'17	2	0'02
Rotherham .. .. .	.. .. .	93,639	276	2'95	82	0'88	7	0'07
St. Helens .. .. .	.. .. .	71,785	92	1'28	55	0'77	4	0'06
Salford .. .. .	.. .. .	104,822	476	4'54	124	1'18	—	—
Sheffield, City of .. .. .	.. .. .	235,239	1,121	4'77	330	1'40	49	0'21
Smethwick .. .. .	.. .. .	492,570	852	1'73	581	1'18	24	0'05
60-Southampton .. .. .	.. .. .	75,027	504	6'72	177	2'36	1	0'01
Southend-on-Sea .. .. .	.. .. .	131,055	152	1'12	362	2'67	11	0'08
Southport .. .. .	.. .. .	87,362	361	4'13	164	1'88	2	0'02
South Shields .. .. .	.. .. .	72,939	201	2'76	42	0'58	5	0'07
Stockport .. .. .	.. .. .	115,945	147	1'27	34	0'29	10	0'09
Stoke-on-Trent .. .. .	.. .. .	130,635	759	5'81	318	2'43	7	0'05
Sunderland .. .. .	.. .. .	248,852	1,082	4'27	342	1'37	16	0'06
Tynemouth .. .. .	.. .. .	155,211	486	3'13	77	0'50	4	0'03
Wakefield .. .. .	.. .. .	60,318	139	2'30	49	0'81	10	0'17
Wallasey .. .. .	.. .. .	51,169	77	1'50	74	1'45	9	0'18
70-Walsall .. .. .	.. .. .	99,226	145	1'46	104	1'05	6	0'06
Warrington .. .. .	.. .. .	96,419	152	1'58	84	0'87	2	0'02
West Bromwich .. .. .	.. .. .	77,939	107	1'37	95	1'22	3	0'04
West Ham .. .. .	.. .. .	294,440	299	4'11	52	0'72	—	—
West Hartlepool .. .. .	.. .. .	68,126	2,154	7'19	1,001	3'34	30	0'10
Wigan .. .. .	.. .. .	90,866	229	3'36	61	0'90	5	0'07
Wolverhampton .. .. .	.. .. .	102,324	188	2'07	64	0'70	10	0'11
Worcester, City of .. .. .	.. .. .	49,248	284	2'78	49	0'48	2	0'02
York, City of .. .. .	.. .. .	49,248	73	1'48	112	2'27	4	0'08
AGGREGATE OF BOROUGHES IN ENGLAND.	78 COUNTY	12,050,168	40,718	3'38	20,726	1'72	839	0'07
Cardiff .. .. .	.. .. .	212,582	1,363	6'36	365	1'72	5	0'02
80-Merthyr Tydfil .. .. .	.. .. .	74,493	799	10'73	162	2'17	3	0'04
Newport (Mon.) .. .. .	.. .. .	90,728	370	4'08	214	2'36	7	0'08
Swansea .. .. .	.. .. .	167,218	262	1'57	548	3'28	4	0'02
AGGREGATE OF BOROUGHES IN WALES AND MONMOUTH.	4 COUNTY	545,021	2,784	5'11	1,289	2'37	19	0'03



Diseases in County Boroughs, 1920

Puerperal Fever.		Erysipelas.		Smallpox Cases.	Typhus Fever Cases.	Continued Fever Cases.	Cerebro-spinal Fever Cases.	Polio-myelitis Cases.	Encephalitis Cases.	Leptharthritis Cases.	Ophthalmia Neonatorum Cases.	Pulmonary Tuberculosis Cases.	Other Tuberculosis Cases.
Cases.	Rate.	Cases.	Rate.										
1,263	0.10	5,931	0.47	87	—	12	200	87	322	5,849	25,103	6,226	
5	0.09	43	0.80	—	—	—	1	1	2	37	105	3	
2	0.03	25	0.33	—	—	—	—	—	1	13	78	13	
5	0.07	16	0.23	—	—	—	—	—	2	15	147	30	
18	0.12	52	0.34	3	—	—	3	—	2	32	192	74	
149	0.17	386	0.43	—	—	—	24	1	20	455	2,625	368	
12	0.09	58	0.44	—	—	—	—	1	3	24	160	53	
10	0.14	39	0.55	1	—	—	—	1	1	38	141	50	
9	0.05	77	0.42	2	—	—	—	—	—	52	150	63	
2	0.02	32	0.40	8	—	—	—	2	1	49	180	52	
4	0.05	17	0.20	—	—	—	2	—	1	15	200	22-10	
53	0.18	156	0.53	—	—	1	14	—	7	70	366	103	
11	0.08	54	0.39	—	—	—	4	—	6	32	299	99	
34	0.09	234	0.82	—	—	1	4	—	34	125	1,063	165	
3	0.03	76	0.72	—	—	—	—	1	4	18	114	63	
6	0.12	13	0.26	—	—	—	—	3	1	17	96	24	
2	0.11	24	0.43	—	—	—	—	1	1	12	66	31	
2	0.09	8	0.25	—	—	—	—	—	—	7	13	—	
6	0.10	36	0.63	—	—	—	—	1	—	58	109	25	
7	0.17	6	0.14	—	—	—	1	1	1	7	47	15	
11	0.08	34	0.25	—	—	—	—	1	8	108	296	66-20	
13	0.07	76	0.40	—	—	—	3	1	4	39	429	88	
3	0.05	27	0.41	—	—	—	—	—	1	14	130	47	
17	0.13	91	0.71	—	—	—	1	2	4	133	296	63	
3	0.05	8	0.15	—	—	—	—	—	—	21	64	19	
—	—	5	0.09	—	—	—	2	—	—	3	60	9	
5	0.10	21	0.42	—	—	—	—	3	1	10	86	21	
2	0.04	71	0.47	10	—	1	2	1	5	29	284	80	
6	0.03	14	0.23	—	—	—	—	—	1	39	155	15	
4	0.03	41	0.32	2	—	—	2	—	1	64	414	154	
8	0.15	21	0.40	—	—	1	—	—	1	17	40	2-30	
2	0.04	10	0.18	—	—	—	1	—	—	13	34	3	
3	0.04	18	0.22	—	—	—	—	1	—	17	123	20	
2	0.02	27	0.26	—	—	—	1	—	—	13	102	19	
4	0.07	30	0.50	—	—	—	—	—	1	7	67	10	
7	0.06	43	0.37	—	—	—	9	1	1	20	176	72	
16	0.20	20	0.25	—	—	—	—	2	6	18	136	74	
20	0.07	134	0.46	—	—	—	5	11	9	105	373	48	
56	0.12	253	0.56	—	—	—	5	2	9	142	955	225	
16	0.07	125	0.51	—	—	—	7	4	8	105	567	52	
3	0.05	13	0.20	—	—	—	—	—	11	8	54	19-40	
62	0.08	497	0.82	9	—	—	26	6	17	772	2,068	487	
187	0.24	395	0.51	4	—	1	10	7	19	700	1,560	535	
12	0.09	41	0.31	13	—	—	—	—	—	94	317	124	
12	0.04	247	0.86	—	—	—	4	2	6	116	599	246	
12	0.13	45	0.49	—	—	—	—	—	—	29	207	32	
11	0.09	40	0.32	—	—	—	1	—	7	26	133	41	
14	0.05	138	0.52	—	—	—	11	1	6	95	178	24	
16	0.11	74	0.52	4	—	—	1	1	—	72	260	100	
3	0.05	11	0.18	—	—	—	1	1	—	11	54	16	
9	0.05	62	0.33	—	—	—	—	—	3	26	190	40-50	
6	0.03	79	0.34	—	—	—	7	1	3	135	576	156	
14	0.11	31	0.25	—	—	—	—	—	1	22	248	54	
4	0.04	41	0.43	—	—	—	1	1	2	15	110	12	
8	0.09	27	0.29	—	—	—	—	—	2	15	193	42	
7	0.10	53	0.74	—	—	—	—	—	—	22	75	30	
12	0.11	54	0.52	—	—	3	1	1	2	57	219	83	
39	0.17	131	0.56	1	—	1	9	1	6	113	725	158	
72	0.15	238	0.48	—	—	—	4	6	16	301	1,127	254	
10	0.13	24	0.32	—	—	1	2	—	3	59	146	30	
12	0.09	62	0.46	—	—	—	1	—	14	42	361	29-60	
15	0.17	27	0.31	—	—	—	—	2	2	37	190	64	
6	0.08	51	0.70	—	—	—	—	2	—	20	89	28	
4	0.03	28	0.24	—	—	—	—	—	4	50	267	96	
14	0.11	77	0.59	—	—	—	—	1	1	64	95	28	
30	0.12	159	0.64	—	—	—	4	2	2	390	587	157	
11	0.07	83	0.53	—	—	—	2	1	4	112	289	123	
4	0.07	33	0.55	—	—	—	—	—	2	29	129	45	
3	0.06	18	0.35	—	—	—	—	—	1	13	106	14	
5	0.05	33	0.33	—	—	—	—	1	—	8	140	32	
8	0.08	41	0.43	—	—	—	2	2	2	41	220	70	
6	0.08	35	0.45	—	—	—	1	2	4	14	152	79	
6	0.08	42	0.58	—	—	—	1	4	4	11	95	16	
23	0.18	226	0.75	30	—	1	4	4	13	70	797	158	
8	0.02	23	0.34	—	—	—	2	1	4	64	91	78	
3	0.03	58	0.64	—	—	—	1	1	1	27	167	42	
4	0.04	29	0.28	—	—	—	2	1	1	14	220	19	
3	0.06	24	0.49	—	—	—	—	2	—	26	69	27	
7	0.09	19	0.25	—	—	—	1	2	—	11	156	66	
1,227	0.10	5,730	0.48	87	—	12	193	83	311	5,724	24,197	5,994	
7	0.03	68	0.32	—	—	—	4	2	0	58	205	73	
8	0.11	44	0.59	—	—	—	—	1	4	5	167	52-80	
11	0.12	45	0.50	—	—	—	2	—	—	8	124	52	
10	0.06	44	0.26	—	—	—	1	1	1	54	350	55	
36	0.07	201	0.37	—	—	—	—	7	4	125	906	232	

TABLE showing the number of cases of certain INFECTIOUS DISEASES notified in each sanitary area in ENGLAND and WALES during the 52 weeks ended 1st January, 1921, and the ATTACK-RATES per 1000 of the population.

*Cases of Membranous Croup are included under the heading of Diphtheria.*

	Estimated Civil Population in the middle of 1920.	Small-pox.		Scarlet Fever.		Diphtheria.		Enteric Fever.		Puerperal Fever.		Erysipelas.	
		Cases.	Rate.	Cases.	Rate.	Cases.	Rate.	Cases.	Rate.	Cases.	Rate.	Cases.	Rate.
<b>County of London.</b>													
ADMINISTRATIVE COUNTY	4,531,971	18	0'00	22,723	5'01	13,832	3'05	393	0'09	455	0'10	2,576	0'57
CITY OF LONDON .. ..	14,447	-	-	37	2'56	33	2'28	1	0'07	-	-	5	0'35
<b>METROPOLITAN BOROUGHES:—</b>													
Battersea .. .. .	165,664	-	-	894	4'19	563	3'40	13	0'08	31	0'19	88	0'53
Bermondsey .. .. .	129,189	-	-	1001	7'75	280	2'17	6	0'05	21	0'16	54	0'42
Bethnal Green .. ..	114,471	-	-	1053	9'20	581	5'08	5	0'04	14	0'12	131	1'14
Camberwell .. .. .	284,712	-	-	1305	4'58	913	3'21	16	0'06	20	0'07	146	0'51
Chelsea .. .. .	62,987	-	-	186	2'95	143	2'27	7	0'11	8	0'13	27	0'43
Deptford .. .. .	115,636	-	-	717	6'20	321	2'78	11	0'10	18	0'16	83	0'72
Finsbury .. .. .	78,291	-	-	430	5'49	227	2'90	6	0'08	5	0'06	113	1'44
Fulham .. .. .	158,621	-	-	933	5'88	627	3'95	24	0'15	32	0'20	104	0'66
Greenwich .. .. .	102,408	4	0'04	585	5'71	301	2'94	15	0'15	5	0'05	54	0'53
Hackney .. .. .	225,372	-	-	1,094	4'85	776	3'44	14	0'06	23	0'10	124	0'55
Hammer Smith .. ..	136,200	-	-	727	5'34	384	2'82	10	0'07	21	0'15	55	0'40
Hampstead .. .. .	91,519	1	0'01	265	2'90	161	1'76	23	0'25	1	0'01	39	0'43
Holborn .. .. .	39,676	-	-	122	3'07	148	3'73	6	0'15	1	0'03	22	0'55
Islington .. .. .	335,907	-	-	1,306	3'89	1,330	3'96	24	0'07	29	0'09	165	0'49
Kensington .. .. .	164,177	-	-	639	3'89	348	2'12	26	0'16	10	0'06	71	0'43
Lambeth .. .. .	293,572	-	-	1,247	4'25	741	2'52	17	0'06	32	0'11	139	0'47
Lewisham .. .. .	174,438	-	-	720	4'13	464	2'66	7	0'04	9	0'05	68	0'39
Paddington .. .. .	149,673	-	-	503	3'36	467	3'12	19	0'13	16	0'11	81	0'54
Poplar .. .. .	159,766	10	0'06	1,402	8'78	697	4'36	17	0'11	24	0'15	81	0'51
St. Marylebone .. ..	101,856	-	-	434	4'26	128	1'26	31	0'30	6	0'06	69	0'68
St. Pancras .. .. .	228,178	-	-	838	3'67	740	3'24	16	0'07	17	0'07	123	0'54
Shoreditch .. .. .	102,044	-	-	621	5'11	398	3'90	11	0'11	12	0'12	61	0'60
Southwark .. .. .	187,142	-	-	894	4'78	457	2'44	7	0'04	17	0'09	178	0'95
Stepney .. .. .	241,770	2	0'01	2,457	10'16	669	2'85	14	0'06	23	0'10	152	0'63
Stoke Newington .. ..	52,984	-	-	223	4'21	166	3'14	2	0'04	2	0'04	24	0'45
Wandsworth .. .. .	346,990	-	-	1,469	4'23	1,090	3'13	22	0'06	36	0'10	172	0'50
Westminster .. .. .	132,615	-	-	390	2'94	237	1'79	16	0'12	10	0'08	68	0'51
Woolwich .. .. .	141,603	1	0'01	531	3'75	422	2'98	7	0'05	12	0'08	79	0'56
<b>County of Bedford.</b>													
ADMINISTRATIVE COUNTY	205,527	-	-	394	1'92	304	1'48	19	0'09	11	0'05	62	0'30
AGGREGATE OF BOROUGHES AND URBAN DISTRICTS.	129,190	-	-	266	2'06	232	1'80	9	0'07	4	0'03	36	0'28
AGGREGATE OF RURAL DISTRICTS.	76,337	-	-	128	1'68	72	0'94	10	0'13	7	0'09	26	0'34
<b>BOROUGHES AND URBAN DISTRICTS:—</b>													
Amphill .. .. .	2,176	-	-	1	0'46	5	2'30	-	-	-	-	2	0'92
Bedford .. .. .	41,611	-	-	125	3'00	67	1'61	3	0'07	1	0'02	5	0'12
Biggleswade .. .. .	5,552	-	-	6	1'08	-	-	-	-	-	-	1	0'18
Dunstable .. .. .	8,954	-	-	4	0'45	12	1'34	-	-	-	-	-	-
Kempston .. .. .	5,043	-	-	12	2'38	7	1'39	-	-	-	-	4	0'79
Leighton Buzzard .. ..	7,200	-	-	17	2'36	10	1'39	1	0'14	1	0'14	3	0'42
Luton .. .. .	58,854	-	-	101	1'72	131	2'23	5	0'09	2	0'03	21	0'36
<b>RURAL DISTRICTS:—</b>													
Amphill .. .. .	18,932	-	-	41	2'17	12	0'63	3	0'16	1	0'05	5	0'26
Bedford .. .. .	18,227	-	-	64	3'51	26	1'43	1	0'05	1	0'05	3	0'16
Biggleswade .. .. .	21,711	-	-	14	0'64	5	0'23	4	0'18	3	0'14	16	0'74
Eaton Bray .. .. .	3,795	-	-	4	1'05	7	1'84	1	0'26	-	-	2	0'53
Eaton Socon .. .. .	3,336	-	-	-	-	2	0'60	-	-	-	-	-	-
Luton .. .. .	10,336	-	-	5	0'48	20	1'93	1	0'10	2	0'19	-	-



## NOTIFICATIONS OF INFECTIOUS DISEASE AND ATTACK-RATES, 1920—continued.

	Estimated Civil Population in the middle of 1920.	Small-pox.		Scarlet Fever.		Diphtheria.		Enteric Fever.		Puerperal Fever.		Erysipelas.	
		Cases.	Rate.	Cases.	Rate.	Cases.	Rate.	Cases.	Rate.	Cases.	Rate.	Cases.	Rate.
<b>County of Berks.</b>													
ADMINISTRATIVE COUNTY	188,951	-	-	325	1'72	280	1'38	14	0'07	12	0'06	41	0'22
COUNTY BOROUGH:—													
Reading .. .. .	95,006	-	-	281	2'96	111	1'17	2	0'02	4	0'04	41	0'43
AGGREGATE OF BOROUGHES AND URBAN DISTRICTS.	60,688	-	-	104	1'69	111	1'80	4	0'06	3	0'05	12	0'19
AGGREGATE OF RURAL DISTRICTS.	128,263	-	-	221	1'73	149	1'17	10	0'08	9	0'07	29	0'23
<b>BOROUGHES AND URBAN DISTRICTS:—</b>													
Abingdon .. .. .	6,883	-	-	3	0'44	50	7'26	-	-	-	-	1	0'15
Maidenhead .. .. .	17,486	-	-	59	3'37	11	0'63	1	0'06	2	0'11	5	0'29
Newbury .. .. .	12,681	-	-	17	1'34	19	1'50	1	0'08	-	-	1	0'08
†New Windsor .. .. .	12,483	-	-	16	1'20	13	0'97	1	0'07	-	-	1	0'07
Wallingford .. .. .	2,600	-	-	1	-	6	2'31	-	-	1	0'38	1	0'38
Wantage .. .. .	4,127	-	-	1	0'24	11	2'67	-	-	-	-	-	-
Wokingham .. .. .	4,428	-	-	8	1'81	1	0'23	1	0'23	-	-	3	0'68
<b>RURAL DISTRICTS:—</b>													
Abingdon .. .. .	9,454	-	-	6	0'63	11	1'16	2	0'21	-	-	2	0'21
Bradfield .. .. .	13,383	-	-	41	3'06	-	-	-	-	1	0'07	1	0'07
Cookham .. .. .	12,765	-	-	31	2'43	7	0'55	-	-	-	-	1	0'08
Easthampstead .. .. .	16,404	-	-	5	0'30	13	0'79	-	-	1	0'06	1	0'06
*Faringdon (part of) .. .. .	10,350	-	-	2	0'19	7	0'68	1	0'10	1	0'10	2	0'19
Hungerford .. .. .	7,978	-	-	8	1'00	26	3'26	-	-	-	-	2	0'25
Newbury .. .. .	10,531	-	-	9	0'85	8	0'76	1	0'09	-	-	3	0'28
Wallingford .. .. .	6,702	-	-	18	2'69	8	1'19	-	-	-	-	1	0'15
Wantage .. .. .	11,390	-	-	27	2'37	19	3'42	-	-	2	0'18	2	0'18
†Windsor .. .. .	14,292	-	-	61	4'57	13	0'97	1	0'07	1	0'07	13	0'97
Wokingham .. .. .	15,104	-	-	13	0'86	17	1'13	5	0'33	3	0'20	1	0'07
<b>County of Buckingham.</b>													
ADMINISTRATIVE COUNTY	226,817	-	-	353	1'56	211	0'93	21	0'09	21	0'09	78	0'34
AGGREGATE OF BOROUGHES AND URBAN DISTRICTS.	98,561	-	-	187	1'90	94	0'95	13	0'13	12	0'12	43	0'44
AGGREGATE OF RURAL DISTRICTS.	128,266	-	-	166	1'29	117	0'91	8	0'06	9	0'07	35	0'27
<b>BOROUGHES AND URBAN DISTRICTS:—</b>													
Aylesbury .. .. .	11,784	-	-	7	0'59	2	0'17	6	0'51	-	-	2	0'17
Beaconsfield .. .. .	3,705	-	-	2	0'54	4	1'08	-	-	1	0'27	-	-
Bletchley .. .. .	5,490	-	-	6	1'09	4	0'73	-	-	3	0'55	4	0'73
Buckingham .. .. .	3,221	-	-	4	1'24	-	-	3	0'93	-	-	-	-
Chepping Wycombe .. .. .	21,599	-	-	48	2'22	35	1'62	3	0'14	4	0'19	11	0'51
Chesham .. .. .	8,615	-	-	5	0'58	8	0'93	-	-	-	-	1	0'12
Eton .. .. .	2,291	-	-	6	2'62	2	0'87	-	-	-	-	-	-
Linslade .. .. .	2,399	-	-	7	2'92	1	0'42	-	-	-	-	-	-
Marlow .. .. .	4,840	-	-	5	1'03	-	-	-	-	-	-	3	0'62
Newport Pagnell .. .. .	4,135	-	-	24	5'80	3	0'73	-	-	-	-	1	0'24
Slough .. .. .	16,474	-	-	10	0'61	4	0'24	1	0'06	4	0'24	7	0'42
†Wolverton .. .. .	13,988	-	-	63	4'50	31	2'22	-	-	-	-	14	1'00
<b>RURAL DISTRICTS:—</b>													
Amersham .. .. .	24,030	-	-	34	1'41	9	0'37	2	0'08	1	0'04	7	0'29
Aylesbury .. .. .	13,663	-	-	14	1'32	20	2'12	1	0'07	-	-	5	0'37
Buckingham .. .. .	7,990	-	-	11	1'38	2	0'25	-	-	-	-	1	0'13
Eton .. .. .	25,991	-	-	36	1'40	12	0'47	2	0'08	3	0'12	9	0'35
Hambleden .. .. .	1,950	-	-	1	0'51	1	0'51	-	-	-	-	-	-
Long Crendon .. .. .	3,604	-	-	1	0'28	1	0'28	-	-	-	-	1	0'28
Newport Pagnell .. .. .	14,175	-	-	12	0'85	19	1'34	-	-	2	0'14	6	0'42
Wing .. .. .	5,733	-	-	15	2'62	2	0'35	2	0'35	2	0'35	-	-
Winslow .. .. .	6,165	-	-	4	0'65	4	0'65	-	-	-	-	-	-
Wycombe .. .. .	25,265	-	-	38	1'50	38	1'50	1	0'04	1	0'04	6	0'24

\* The remaining part of the Rural District of Faringdon is in the Administrative County of Gloucester. The figures for the entire rural district are:—

11,436 | - | - | 3 | 0'26 | 7 | 0'61 | 1 | 0'09 | 1 | 0'09 | 2 | 0'17

† On 9th November 1920, the Municipal Borough of New Windsor was extended to include part of the Rural District of Windsor. Allowance has been made for this in the calculation of rates.

‡ The Urban District of Stratford and Wolverton was renamed Wolverton on 12th February, 1920.

## NOTIFICATIONS OF INFECTIOUS DISEASE AND ATTACK-RATES, 1920—continued.

	Estimated Civil Population in the middle of 1920.	Small-pox.		Scarlet Fever.		Diphtheria.		Enteric Fever.		Puerperal Fever.		Erysipelas.	
		Cases.	Rate.	Cases.	Rate.	Cases.	Rate.	Cases.	Rate.	Cases.	Rate.	Cases.	Rate.
<b>County of Cambridge.</b>													
ADMINISTRATIVE COUNTY	131,236	-	-	220	1'68	161	1'23	3	0'02	14	0'11	57	0'43
AGGREGATE OF BOROUGHES AND URBAN DISTRICTS.	60,154	-	-	58	0'96	97	1'61	-	-	3	0'05	25	0'42
AGGREGATE OF RURAL DISTRICTS.	71,082	-	-	162	2'28	64	0'90	3	0'04	11	0'15	32	0'45
BOROUGHES AND URBAN DISTRICTS:—													
Cambridge .. .. .	60,154	-	-	58	0'96	97	1'61	-	-	3	0'05	25	0'42
RURAL DISTRICTS:—													
Caxton and Arrington ..	7,077	-	-	4	0'57	5	0'71	1	0'14	3	0'42	-	-
Chesterton .. .. .	23,356	-	-	89	3'81	16	0'69	2	0'09	1	0'04	12	0'51
Linton .. .. .	9,429	-	-	15	1'59	18	1'91	-	-	3	0'32	9	0'95
Melbourn .. .. .	8,071	-	-	26	3'22	7	0'87	-	-	2	0'25	4	0'50
Newmarket .. .. .	20,714	-	-	20	0'97	13	0'63	-	-	2	0'10	7	0'34
Swavesey .. .. .	2,435	-	-	8	3'29	5	2'05	-	-	-	-	-	-
<b>County of Isle of Ely.</b>													
ADMINISTRATIVE COUNTY	71,091	-	-	221	3'11	63	0'89	6	0'08	3	0'04	25	0'35
AGGREGATE OF BOROUGHES AND URBAN DISTRICTS.	36,420	-	-	96	2'64	44	1'21	1	0'03	3	0'08	17	0'47
AGGREGATE OF RURAL DISTRICTS.	34,671	-	-	125	3'61	19	0'55	5	0'14	-	-	8	0'23
BOROUGHES AND URBAN DISTRICTS:—													
Chatteris .. .. .	5,249	-	-	33	6'29	15	2'86	-	-	-	-	1	1'14
Ely .. .. .	7,553	-	-	26	3'44	5	0'66	-	-	1	0'13	1	0'13
March .. .. .	9,000	-	-	4	0'44	7	0'78	-	-	-	-	2	0'22
Whittlesey .. .. .	3,687	-	-	4	1'08	3	0'81	-	-	1	0'27	3	0'81
Wisbech .. .. .	10,931	-	-	29	2'65	14	1'28	1	0'09	1	0'09	5	0'46
RURAL DISTRICTS:—													
Ely .. .. .	13,724	-	-	39	2'84	5	0'36	4	0'29	-	-	3	0'22
North Witchford .. .. .	5,121	-	-	5	0'98	-	-	-	-	-	-	1	0'20
Thorney .. .. .	2,026	-	-	4	1'97	2	0'99	-	-	-	-	-	-
Whittlesey .. .. .	3,118	-	-	3	0'96	3	0'96	1	0'32	-	-	1	0'32
Wisbech .. .. .	10,682	-	-	74	6'93	9	0'84	-	-	-	-	3	0'28
<b>County of Chester.</b>													
ADMINISTRATIVE COUNTY	624,862	12	0'02	1680	2'69	811	1'30	34	0'05	50	0'08	236	0'38
COUNTY BOROUGHES:—													
Birkenhead .. .. .	153,951	3	0'02	283	1'84	185	1'20	6	0'04	18	0'12	52	0'34
Chester .. .. .	42,888	-	-	118	2'78	73	1'72	7	0'17	7	0'17	6	0'14
Stockport .. .. .	130,635	-	-	759	5'81	318	2'43	7	0'05	14	0'11	77	0'59
Wallasey .. .. .	99,226	-	-	145	1'46	104	1'05	6	0'06	5	0'05	33	0'33
AGGREGATE OF BOROUGHES AND URBAN DISTRICTS.	439,601	12	0'03	1259	2'86	524	1'19	24	0'05	39	0'09	190	0'43
AGGREGATE OF RURAL DISTRICTS.	185,261	-	-	421	2'28	287	1'55	10	0'05	11	0'06	46	0'25
BOROUGHES AND URBAN DISTRICTS:—													
Alderley Edge .. .. .	3,573	-	-	10	2'80	5	1'40	1	0'28	-	-	1	0'28
Alsager .. .. .	2,892	-	-	2	0'69	2	0'69	1	0'35	-	-	-	-
*Altrincham .. .. .	19,482	-	-	143	7'21	16	0'81	-	-	2	0'10	5	0'25
Ashton upon Mersey .. .. .	8,212	-	-	39	4'75	8	0'97	-	-	-	-	3	0'37
Bollington .. .. .	5,293	-	-	11	2'08	9	1'70	-	-	-	-	2	0'38
Bowdon .. .. .	3,102	-	-	8	2'58	-	-	2	0'64	-	-	1	0'32
Bredbury and Romiley ..	8,527	-	-	28	3'28	20	2'35	-	-	-	-	7	0'82

\* See footnote on page 21

## NOTIFICATIONS OF INFECTIOUS DISEASE AND ATTACK-RATES, 1920—continued.

	Estimated Civil Population in the middle of 1921.	Small-pox.		Scarlet Fever.		Diphtheria.		Enteric Fever.		Pneumonal Fever.		Erysipelas.	
		Cases.	Rate.	Cases.	Rate.	Cases.	Rate.	Cases.	Rate.	Cases.	Rate.	Cases.	Rate.
<b>County of Chester—</b>													
<i>continued.</i>													
<b>BOROUGH AND URBAN DISTRICTS:—</b>													
Bromborough .. ..	2,519	-	-	6	2·38	3	1·19	-	-	-	-	1	0·40
Buglawton .. ..	1,998	-	-	6	3·53	-	-	-	-	-	-	1	0·59
Cheadle and Gatley .. ..	10,695	-	-	58	5·42	5	0·47	-	-	-	-	15	1·40
Compstall .. ..	854	-	-	2	2·34	4	4·68	1	1·17	-	-	2	2·34
Congleton .. ..	12,279	-	-	12	0·98	16	1·30	-	-	2	0·16	10	0·81
Crewe .. ..	47,458	5	0·11	140	2·95	76	1·60	-	-	1	0·02	10	0·21
Dukinfield .. ..	19,433	4	0·21	72	3·71	20	1·03	3	0·15	4	0·21	15	0·77
Ellesmere Port and Whitby.	13,907	-	-	42	3·02	50	3·60	-	-	-	-	7	0·50
Hale .. ..	9,965	-	-	33	3·31	6	0·60	-	-	1	0·10	4	0·40
Handforth .. ..	967	-	-	3	3·13	-	-	-	-	-	-	-	-
Hazel Grove and Bram- hall.	10,041	-	-	58	5·78	5	0·50	-	-	1	0·10	-	-
Higher Bebington .. ..	1,848	-	-	2	1·08	1	0·54	-	-	-	-	-	-
Hollingworth .. ..	2,295	-	-	6	2·61	-	-	-	-	-	-	-	-
Hoole .. ..	6,090	-	-	25	4·11	12	1·97	-	-	1	0·16	-	-
Hoyle and West Kirby .. ..	15,959	-	-	25	1·57	26	1·63	1	0·06	-	-	2	0·13
Hyde .. ..	33,846	-	-	85	2·51	15	0·44	1	0·03	6	0·18	14	0·41
Knutsford .. ..	5,035	-	-	4	0·79	-	-	-	-	3	0·60	3	0·60
Lower Bebington .. ..	14,765	3	0·20	40	2·71	13	0·88	1	0·07	1	0·07	8	0·54
Lymm .. ..	5,016	-	-	7	1·40	1	0·20	1	0·20	-	-	4	0·80
Macclesfield .. ..	33,723	-	-	26	0·77	40	1·19	1	0·03	2	0·06	9	0·27
Marple .. ..	6,635	-	-	6	0·90	2	0·30	-	-	3	0·45	-	-
Middlewich .. ..	4,779	-	-	11	2·30	29	6·07	1	0·21	1	0·21	-	-
Mottram in Longendale .. ..	2,916	-	-	4	1·37	-	-	-	-	-	-	-	-
Nantwich .. ..	7,333	-	-	15	2·05	24	3·27	-	-	-	-	5	0·68
Neston and Parkgate .. ..	4,589	-	-	13	2·83	12	2·61	2	0·44	3	0·65	1	0·22
Northwich .. ..	19,856	-	-	91	4·73	21	1·06	2	0·10	-	-	16	0·81
Runcorn .. ..	19,281	-	-	26	1·35	10	0·52	1	0·05	2	0·10	16	0·83
Sale .. ..	16,979	-	-	69	4·06	10	0·59	-	-	-	-	2	0·34
Sandbach .. ..	5,826	-	-	6	1·03	6	1·03	-	-	2	0·34	2	0·34
Stalybridge .. ..	27,099	-	-	89	3·28	6	0·22	2	0·07	1	0·04	15	0·55
Tarporley .. ..	2,685	-	-	-	-	-	-	1	0·37	-	-	-	-
Wilmslow .. ..	8,538	-	-	7	0·82	20	2·34	1	0·12	2	0·23	4	0·47
Winsford .. ..	11,914	-	-	20	1·68	22	1·85	1	0·08	-	-	6	0·50
Yeardsley cum Whaley .. ..	1,701	-	-	6	3·53	9	5·29	-	-	-	-	1	0·59
<b>RURAL DISTRICTS:—</b>													
Bucklow .. ..	24,708	-	-	83	3·41	24	0·99	2	0·08	-	-	10	0·41
Chester .. ..	11,247	-	-	29	2·58	15	1·33	3	0·27	2	0·18	-	-
Congleton .. ..	12,777	-	-	22	1·72	10	0·78	1	0·08	2	0·16	8	0·63
Disley .. ..	3,116	-	-	10	3·21	13	4·17	-	-	-	-	1	0·32
Macclesfield .. ..	15,974	-	-	35	2·19	38	2·38	1	0·06	4	0·25	4	0·25
Malpas .. ..	4,465	-	-	5	1·12	13	2·91	-	-	-	-	-	-
Nantwich .. ..	23,706	-	-	42	1·77	40	1·69	-	-	-	-	5	0·21
Northwich .. ..	23,329	-	-	36	1·48	21	0·88	-	-	2	0·08	13	0·53
Runcorn .. ..	28,242	-	-	45	1·59	53	1·88	2	0·07	1	0·04	3	0·11
Tarvin .. ..	12,734	-	-	23	1·81	25	1·96	1	0·08	-	-	-	-
Tintwistle .. ..	1,983	-	-	1	0·50	-	-	-	-	-	-	-	-
Wirral .. ..	21,980	-	-	90	4·09	35	1·59	-	-	-	-	2	0·09
<b>County of Cornwall.</b>													
<b>ADMINISTRATIVE COUNTY</b>													
AGGREGATE OF BOROUGH AND URBAN DISTRICTS.	317,970	-	-	241	0·76	868	2·72	19	0·06	13	0·04	75	0·24
AGGREGATE OF RURAL DISTRICTS.	138,065	-	-	112	0·81	551	3·99	9	0·07	5	0·04	37	0·27
AGGREGATE OF BOROUGH AND URBAN DISTRICTS:—	179,905	-	-	129	0·72	315	1·75	10	0·06	8	0·04	33	0·21
Bodmin .. ..	3,869	-	-	-	-	2	0·52	1	0·26	-	-	2	0·52
Callington .. ..	1,576	-	-	-	-	3	1·90	-	-	-	-	-	-
Camborne .. ..	14,918	-	-	22	1·47	140	9·38	1	0·07	1	0·07	9	0·60
Falmouth .. ..	12,816	-	-	2	0·16	3	0·23	-	-	1	0·08	-	-
Fowey .. ..	2,016	-	-	3	1·49	2	0·99	-	-	-	-	1	0·50
Hayle .. ..	876	-	-	3	3·42	6	6·85	-	-	2	2·28	-	-
Helston .. ..	2,787	-	-	2	0·72	8	2·87	-	-	-	-	-	-

\* On 1st October, 1920, the Urban District of Altrincham was extended to include part of the Rural District of Bucklow. Allowance for this has been made in the calculation of rates.



## NOTIFICATIONS OF INFECTIOUS DISEASE AND ATTACK-RATES, 1920—continued.

	Estimated Civil Population in the middle of 1920.	Small-pox.		Scarlet Fever.		Diphtheria.		Enteric Fever.		Puerperal Fever.		Erysipelas.		
		Cases.	Rate.	Cases.	Rate.	Cases.	Rate.	Cases.	Rate.	Cases.	Rate.	Cases.	Rate.	
<b>County of Cornwall—</b>														
<i>continued.</i>														
<b>BOROUGH AND URBAN DISTRICTS:—</b>														
Launceston .. .. .	3,833	-	-	3	0·78	2	0·52	-	-	-	-	-	5	1·30
Liskeard .. .. .	4,265	-	-	2	0·47	13	3·05	-	-	-	-	-	-	-
Looe .. .. .	2,554	-	-	-	-	2	0·78	-	-	-	-	-	-	-
Lostwithiel .. .. .	1,306	-	-	1	0·77	-	-	-	-	-	-	-	-	-
Ludgvan .. .. .	2,244	-	-	3	1·34	20	8·91	-	-	-	-	-	-	-
Madron .. .. .	2,716	-	-	3	1·10	7	2·58	1	0·37	-	-	-	-	-
Newquay .. .. .	4,830	-	-	5	1·04	4	0·83	1	0·21	-	-	-	1	0·21
Padstow .. .. .	1,963	-	-	4	2·04	17	8·66	-	-	-	-	-	-	-
Paul .. .. .	5,111	-	-	3	0·59	15	2·93	-	-	-	-	-	1	0·20
Penryn .. .. .	2,929	-	-	-	-	-	-	1	0·34	-	-	-	-	-
Penzance .. .. .	13,717	-	-	8	0·58	27	1·97	-	-	-	-	-	-	-
Phillack .. .. .	3,632	-	-	8	2·20	40	11·01	-	-	-	-	-	4	1·10
Redruth .. .. .	10,757	-	-	5	0·46	19	1·77	-	-	-	-	-	2	0·19
St. Austell .. .. .	3,251	-	-	4	1·23	7	2·15	-	-	-	-	-	1	0·31
St. Ives .. .. .	6,736	-	-	3	0·45	84	12·47	3	0·45	-	-	-	2	0·30
St. Just .. .. .	5,075	-	-	10	1·97	11	2·17	-	-	-	-	-	1	0·31
Saltash .. .. .	3,592	-	-	4	1·11	2	0·56	-	-	-	-	-	1	0·28
Stratton and Bude .. .. .	3,264	-	-	1	0·31	-	-	1	0·31	-	-	-	-	-
Torpoint .. .. .	4,313	-	-	5	1·16	9	2·09	-	-	-	-	-	5	1·16
Truro .. .. .	10,742	-	-	6	0·56	102	9·50	-	-	-	-	-	3	0·28
Wadebridge .. .. .	2,377	-	-	2	0·84	6	2·52	-	-	1	0·42	-	-	-
<b>RURAL DISTRICTS:—</b>														
Bodmin .. .. .	9,510	-	-	5	0·53	47	4·94	-	-	-	-	-	6	0·63
Calstock .. .. .	4,447	-	-	2	0·45	8	1·80	-	-	-	-	-	3	0·67
Camelford .. .. .	7,001	-	-	2	0·29	2	0·29	1	0·14	-	-	-	1	0·14
East Kerrier .. .. .	7,638	-	-	-	-	11	1·44	-	-	2	0·26	-	-	-
Helston .. .. .	16,686	-	-	8	0·48	19	1·14	-	-	-	-	-	1	0·06
*Holsworthy (part of)	304	-	-	2	6·58	-	-	-	-	-	-	-	-	-
Launceston .. .. .	7,130	-	-	2	0·28	-	-	-	-	2	0·28	-	-	-
Liskeard .. .. .	14,517	-	-	11	0·76	5	0·34	-	-	-	-	-	3	0·21
Redruth .. .. .	17,492	-	-	19	1·09	48	2·74	1	0·06	-	-	-	10	0·57
St. Austell .. .. .	33,871	-	-	46	1·36	58	1·71	1	0·03	2	0·06	-	7	0·21
St. Columb Major .. .. .	10,819	-	-	7	0·65	18	1·66	-	-	-	-	-	2	0·18
St. Germans .. .. .	13,939	-	-	11	0·79	4	0·29	4	0·29	-	-	-	2	0·14
Stratton .. .. .	4,450	-	-	-	-	-	-	-	-	2	0·45	-	-	-
Truro .. .. .	19,711	-	-	2	0·10	52	2·64	-	-	-	-	-	4	0·20
West Penwith .. .. .	10,886	-	-	9	0·83	43	3·95	3	0·28	-	-	-	1	0·09
Isles of Scilly .. .. .	1,504	-	-	3	1·99	-	-	-	-	-	-	-	-	-
<b>County of Cumberland.</b>														
ADMINISTRATIVE COUNTY	214,214	-	-	272	1·27	486	2·27	15	0·07	17	0·08	82	0·38	-
COUNTY BOROUGH:—														
Carlisle .. .. .	57,387	-	-	66	1·15	33	0·57	-	-	6	0·10	36	0·63	-
AGGREGATE OF BOROUGH AND URBAN DISTRICTS.	121,566	-	-	121	1·00	326	2·68	15	0·12	10	0·08	54	0·44	-
AGGREGATE OF RURAL DISTRICTS.	92,648	-	-	151	1·63	160	1·73	-	-	7	0·08	28	0·30	-
<b>BOROUGH AND URBAN DISTRICTS:—</b>														
Arlecdon and Frizington	5,082	-	-	12	2·36	59	11·61	-	-	-	-	-	2	0·39
Aspatra .. .. .	3,594	-	-	-	-	1	0·28	-	-	-	-	-	-	0·83
Cleator Moor .. .. .	8,658	-	-	13	1·50	8	0·92	-	-	-	-	-	4	0·46
Cockermouth .. .. .	4,808	-	-	2	0·42	9	1·87	-	-	-	-	-	6	1·25
Egremont .. .. .	6,715	-	-	6	0·89	47	7·00	3	0·62	-	-	-	2	0·30
Harrington .. .. .	4,450	-	-	2	0·45	4	0·90	-	-	1	0·15	-	-	0·45
Holme Cultram .. .. .	4,518	-	-	-	-	4	0·89	-	-	-	-	-	-	0·44
Keswick .. .. .	4,208	-	-	-	-	2	0·48	-	-	-	-	-	-	0·71
Maryport .. .. .	11,570	-	-	8	0·69	5	0·43	1	0·24	-	-	-	-	0·43
Milom .. .. .	9,595	-	-	6	0·63	5	0·52	2	0·17	-	-	-	-	0·31
Penrith .. .. .	8,558	-	-	2	0·23	18	2·10	-	-	-	-	-	-	0·35
Whitehaven .. .. .	19,171	-	-	26	1·36	12	0·63	1	0·05	4	0·47	9	0·47	0·29
Wigton .. .. .	3,464	-	-	4	1·15	-	-	-	-	2	0·58	1	0·29	0·29
Workington .. .. .	27,177	-	-	40	1·47	152	5·59	6	0·22	1	0·04	9	0·33	0·33

\* The remaining part of the Rural District of Holsworthy is in the Administrative County of Devonshire.

NOTIFICATIONS OF INFECTIOUS DISEASE AND ATTACK-RATES, 1920—continued.

	Estimated Civil Population in the middle of 1920.	Small-pox.		Scarlet Fever.		Diphtheria.		Enteric Fever.		Puerperal Fever.		Erysipelas.	
		Cases.	Rate.	Cases.	Rate.	Cases.	Rate.	Cases.	Rate.	Cases.	Rate.	Cases.	Rate.
<b>County of Cumberland—continued.</b>													
<b>RURAL DISTRICTS:—</b>													
Alston with Garrigill .. .. .	2,822	-	-	-	-	3	1'06	-	-	1	0'35	2	0'71
Boothle .. .. .	5,648	-	-	13	2'30	-	0'35	-	-	-	-	3	0'53
Brampton .. .. .	7,139	-	-	10	1'40	5	0'70	-	-	-	-	1	0'14
Carlisle .. .. .	11,120	-	-	35	3'15	8	0'72	-	-	-	-	4	0'36
Cockermouth .. .. .	22,442	-	-	18	0'80	42	1'87	-	-	2	0'09	6	0'27
Longtown .. .. .	6,681	-	-	11	1'65	8	1'20	-	-	-	-	-	-
Penrith .. .. .	11,912	-	-	23	1'93	5	0'42	-	-	1	0'08	2	0'17
Whitehaven .. .. .	14,112	-	-	29	2'05	78	5'53	-	-	-	-	6	0'43
Wigton .. .. .	10,772	-	-	12	1'11	9	0'84	-	-	3	0'28	4	0'37
<b>County of Derby.</b>													
<b>ADMINISTRATIVE COUNTY</b>													
Derby .. .. .	570,276	-	-	1,182	2'07	1,342	2'35	60	0'11	39	0'07	257	0'45
<b>COUNTY BOROUGH:—</b>													
Derby .. .. .	128,868	-	-	444	3'45	312	2'65	3	0'02	17	0'13	91	0'71
<b>AGGREGATE OF BOROUGH AND URBAN DISTRICTS.</b>													
	300,703	-	-	642	2'13	733	2'44	27	0'09	18	0'06	131	0'44
<b>AGGREGATE OF RURAL DISTRICTS.</b>													
	269,573	-	-	540	2'00	609	2'26	33	0'12	21	0'08	126	0'47
<b>BOROUGH AND URBAN DISTRICTS:—</b>													
Alfreton .. .. .	19,138	-	-	61	3'19	123	6'43	-	-	1	0'05	5	0'26
Alvaston and Boulton .. .. .	1,588	-	-	2	1'26	-	-	1	0'63	-	-	-	-
Ashbourne .. .. .	3,867	-	-	18	4'65	2	0'52	-	-	-	-	5	1'29
Bakewell .. .. .	2,790	-	-	13	4'66	7	2'51	1	0'36	-	-	1	0'56
Baslow and Bubbell .. .. .	846	-	-	-	-	1	1'18	-	-	-	-	-	-
Belper .. .. .	11,561	-	-	41	3'55	11	0'95	2	0'17	2	0'17	8	0'69
Bolsover .. .. .	11,484	-	-	42	3'66	91	7'92	2	0'17	4	0'35	13	1'13
Bossall .. .. .	1,111	-	-	1	0'90	-	-	-	-	-	-	-	-
*Brampton and Walton .. .. .	2,193	-	-	3	1'37	1	0'46	-	-	-	-	-	-
Buxton .. .. .	16,229	-	-	21	1'29	23	1'42	-	-	1	0'06	-	-
†Chesterfield .. .. .	39,774	-	-	21	0'49	153	3'59	7	0'16	4	0'09	12	0'28
Clay Cross .. .. .	9,133	-	-	37	4'05	15	1'64	3	0'33	1	0'11	3	0'33
Dronfield .. .. .	4,338	-	-	5	1'15	10	2'31	-	-	-	-	1	0'23
Glossop .. .. .	20,937	-	-	58	2'78	13	0'62	2	0'10	-	-	14	0'67
Heage .. .. .	4,482	-	-	7	1'57	7	1'57	2	0'45	-	-	-	-
Heanor .. .. .	21,716	-	-	69	3'18	39	1'80	1	0'05	1	0'05	11	0'51
Ilkeston .. .. .	32,568	-	-	41	1'26	27	0'83	1	0'03	1	0'03	13	0'40
Long Eaton .. .. .	20,840	-	-	78	3'74	15	0'72	-	-	-	-	13	0'62
Matlock .. .. .	6,794	-	-	8	1'18	2	0'29	1	0'15	-	-	2	0'29
Matlock Bath and Scarthin Nick .. .. .	1,659	-	-	2	1'21	1	0'60	-	-	-	-	-	-
New Mills .. .. .	8,480	-	-	30	3'54	55	6'49	-	-	-	-	6	0'71
North Darley .. .. .	3,044	-	-	2	0'66	39	12'81	-	-	-	-	1	0'33
Ripley .. .. .	13,656	-	-	15	1'10	16	1'17	1	0'07	-	-	7	0'51
South Darley .. .. .	799	-	-	1	1'25	1	1'25	-	-	-	-	-	-
Swadlincote District .. .. .	19,807	-	-	46	2'32	45	2'27	1	0'05	1	0'05	15	0'76
*Whittington and Newbold .. .. .	18,538	-	-	16	1'01	27	1'70	2	0'13	1	0'06	1	0'06
Wirksworth .. .. .	3,455	-	-	4	1'16	9	2'60	-	-	1	0'29	-	-
<b>RURAL DISTRICTS:—</b>													
Ashbourne .. .. .	10,492	-	-	21	2'00	12	1'14	2	0'19	1	0'10	1	0'10
Bakewell .. .. .	18,423	-	-	40	2'17	55	2'99	-	-	2	0'11	6	0'33
Belper .. .. .	23,105	-	-	51	2'21	42	1'82	-	-	2	0'09	15	0'65
Blackwell .. .. .	38,827	-	-	83	2'14	151	3'89	2	0'05	3	0'13	22	0'57
Chapel en le Frith .. .. .	15,601	-	-	29	1'86	46	2'95	1	0'06	2	0'13	9	0'58
*Chesterfield .. .. .	74,241	-	-	133	1'79	120	1'62	16	0'22	5	0'07	34	0'46
Clowne .. .. .	17,510	-	-	11	0'63	112	6'40	-	-	-	-	4	0'23
†Codnor Park and Shipley (parishes) .. .. .	1,523	-	-	1	0'66	-	-	-	-	-	-	1	0'66
Glossop Dale .. .. .	3,760	-	-	6	1'60	5	1'33	4	1'07	1	0'27	-	-
Hartshorn and Seals .. .. .	8,133	-	-	35	4'30	2	0'25	3	0'37	-	-	7	0'86
Hayfield .. .. .	4,106	-	-	9	2'19	5	1'22	-	-	-	-	3	0'74
Norton .. .. .	4,242	-	-	1	0'24	4	0'94	5	1'18	-	-	1	0'20
Repton .. .. .	14,944	-	-	40	2'68	15	1'03	-	-	-	-	3	0'20
Shardlow .. .. .	32,024	-	-	80	2'50	37	1'16	-	-	3	0'09	17	0'53
Sudbury .. .. .	2,852	-	-	-	-	3	1'13	-	-	-	-	3	1'13

\* On 9th November 1920 the Municipal Borough of Chesterfield was extended to include the Urban District of Whittington and Newbold, part of the Urban District of Brampton and Walton, and part of the Rural District of Chesterfield. Allowance for this has been made in the calculation of rates.

† These Parishes are administered by the Rural District Council of Basford (Notts).

## NOTIFICATIONS OF INFECTIOUS DISEASE AND ATTACK-RATES, 1920—continued.

	Estimated Civil Population in the middle of 1920.	Small-pox.		Scarlet Fever.		Diphtheria.		Enteric Fever.		Puerperal Fever.		Erysipelas.	
		Cases.	Rate.	Cases.	Rate.	Cases.	Rate.	Cases.	Rate.	Cases.	Rate.	Cases.	Rate.
<b>County of Devon.</b>													
ADMINISTRATIVE COUNTY	407,943	-	-	484	1'19	572	1'40	23	0'06	19	0'05	117	0'29
COUNTY BOROUGHS:—													
Exeter .. .. .	61,365	-	-	50	0'06	57	0'09	3	0'05	2	0'03	14	0'23
Plymouth .. .. .	189,218	-	-	432	2'28	471	2'49	24	0'13	9	0'05	62	0'33
AGGREGATE OF BOROUGHS AND URBAN DISTRICTS.	205,571	-	-	219	1'06	349	1'70	16	0'08	12	0'06	54	0'26
AGGREGATE OF RURAL DISTRICTS.	202,172	-	-	265	1'31	223	1'10	7	0'03	7	0'03	63	0'31
<b>BOROUGHS AND URBAN DISTRICTS:—</b>													
Ashburton .. .. .	2,419	-	-	2	0'83	2	0'83	-	-	-	-	-	-
Axminster .. .. .	2,462	-	-	1	0'41	4	1'62	-	-	-	-	-	-
Bampton .. .. .	1,442	-	-	-	-	-	-	-	-	-	-	-	-
Barnstaple .. .. .	14,270	-	-	60	4'20	23	1'61	2	0'14	2	0'14	6	0'42
Bideford .. .. .	9,818	-	-	9	0'02	70	7'13	1	0'10	5	0'51	3	0'31
Brixham .. .. .	7,841	-	-	1	0'13	25	3'19	2	0'26	-	-	4	0'51
Buckfastleigh .. .. .	2,272	-	-	10	4'40	-	-	-	-	-	-	3	1'32
Budeleigh Salterton	2,522	-	-	2	0'79	-	-	1	0'40	1	0'40	-	-
Crediton .. .. .	3,373	-	-	5	1'45	4	1'16	-	-	-	-	-	-
Dartmouth .. .. .	4,437	-	-	1	0'16	23	3'61	1	0'16	-	-	4	0'63
Dawlish .. .. .	13,334	-	-	7	1'58	3	0'68	-	-	-	-	-	-
Exmouth .. .. .	3,284	-	-	23	1'72	-	-	-	-	1	0'07	4	0'30
Great Torrington .. .	1,540	-	-	1	0'30	1	0'30	-	-	-	-	1	0'65
Holsworthy .. .. .	2,859	-	-	-	-	1	0'65	-	-	-	-	1	0'35
Honiton .. .. .	2,440	-	-	4	0'47	-	-	1	0'35	-	-	2	0'24
Ilfracombe .. .. .	1,614	-	-	-	-	1	0'62	2	0'24	-	-	-	-
Ivybridge .. .. .	3,044	-	-	-	-	6	1'97	-	-	1	0'62	-	-
Kingsbridge .. .. .	1,534	-	-	3	0'99	12	7'72	-	-	-	-	1	0'64
Lynnton .. .. .	13,775	-	-	4	0'29	36	2'61	-	-	-	-	1	0'07
Newton Abbot .. .. .	5,527	-	-	3	0'54	13	2'35	-	-	-	-	-	-
Northam .. .. .	3,445	-	-	3	0'87	6	1'74	-	-	-	-	2	0'58
Okehampton .. .. .	3,591	-	-	-	-	2	0'56	2	0'56	-	-	-	-
Ottery St. Mary .. .	12,981	-	-	3	0'23	22	1'69	-	-	1	0'08	3	0'23
Paignton .. .. .	1,941	-	-	1	0'52	-	-	-	-	-	-	1	0'52
Salcombe .. .. .	1,818	-	-	-	-	-	-	-	-	-	-	-	-
Seaton .. .. .	5,576	-	-	4	0'72	1	0'18	-	-	-	-	-	-
Sidmouth .. .. .	2,876	-	-	12	4'17	12	4'17	-	-	-	-	3	1'18
South Molton .. .. .	4,206	-	-	2	0'48	-	-	-	-	-	-	-	-
Tavistock .. .. .	9,153	-	-	6	0'66	21	2'29	3	0'33	-	-	7	0'76
Teignmouth .. .. .	9,452	-	-	12	1'27	5	0'53	-	-	1	0'11	1	0'11
Tiverton .. .. .	34,703	-	-	30	1'12	33	0'95	1	0'03	-	-	6	0'17
Torquay .. .. .	3,730	-	-	1	0'27	23	6'17	-	-	-	-	-	-
Totnes .. .. .													
<b>RURAL DISTRICTS:—</b>													
Axminster .. .. .	8,595	-	-	4	0'47	1	0'12	-	-	-	-	1	0'12
Barnstaple .. .. .	17,551	-	-	21	1'20	8	0'46	-	-	1	0'06	6	0'34
Bideford .. .. .	6,019	-	-	15	2'49	31	5'15	-	-	-	-	1	0'17
Broadwood Widger	2,220	-	-	1	0'45	5	2'25	-	-	-	-	4	1'80
Crediton .. .. .	4,906	-	-	24	2'42	9	0'91	-	-	-	-	1	0'10
Culmstock .. .. .	2,886	-	-	4	1'49	-	-	-	-	-	-	-	-
Holsworthy (part of)	6,800	-	-	8	1'21	11	1'67	-	-	-	-	4	0'61
Honiton .. .. .	8,621	-	-	5	0'58	1	0'12	-	-	1	0'12	1	0'12
Kingsbridge .. .. .	11,750	-	-	13	1'11	7	0'60	-	-	-	-	5	0'43
Newton Abbot .. .. .	18,066	-	-	16	0'89	29	1'61	2	0'11	-	-	11	0'61
Okehampton .. .. .	12,053	-	-	3	0'25	37	3'07	-	-	-	-	7	0'58
Plymouth St. Mary	18,623	-	-	49	2'63	27	1'45	1	0'05	1	0'05	10	0'54
St. Thomas .. .. .	23,687	-	-	21	0'89	11	0'46	3	0'13	1	0'04	5	0'21
South Molton .. .. .	9,771	-	-	8	0'82	33	3'38	1	0'10	-	-	4	0'41
Tavistock .. .. .	14,047	-	-	7	0'50	-	-	-	-	1	0'07	2	0'14
Tiverton .. .. .	14,178	-	-	50	3'53	3	0'21	-	-	1	0'07	-	-
Torrington .. .. .	6,540	-	-	3	0'46	7	1'07	-	-	-	-	1	0'15
Totnes .. .. .	11,259	-	-	13	1'15	3	0'27	-	-	1	0'09	-	-

\* The remaining part of the Rural District of Holsworthy is in the Administrative County of Cornwall. The figures for the entire district are:—

6,904 | - | - | 10 | 1'45 | 11 | 1'59 | - | - | - | - | 4 | 0'58



## NOTIFICATIONS OF INFECTIOUS DISEASE AND ATTACK-RATES, 1920—continued.

	Estimated Civil Population in the middle of 1920.	Small-pox.		Scarlet Fever.		Diphtheria.		Enteric Fever.		Puerperal Fever.		Ery-sipelas.	
		Cases.	Rate.	Cases.	Rate.	Cases.	Rate.	Cases.	Rate.	Cases.	Rate.	Cases.	Rate.
<b>County of Dorset.</b>													
ADMINISTRATIVE COUNTY	216,727	-	-	212	0·98	220	1·02	19	0·09	13	0·06	50	0·27
AGGREGATE OF BOROUGHES AND URBAN DISTRICTS.	115,775	-	-	107	0·92	180	1·55	9	0·08	8	0·07	37	0·32
AGGREGATE OF RURAL DISTRICTS.	100,952	-	-	105	1·04	40	0·40	10	0·10	5	0·05	22	0·22
<b>BOROUGHES AND URBAN DISTRICTS:—</b>													
Blandford Forum .. .. .	3,712	-	-	5	1·35	-	-	-	-	-	-	1	0·27
Bridport .. .. .	5,786	-	-	3	0·52	1	0·17	-	-	-	-	-	-
Dorchester .. .. .	9,261	-	-	2	0·22	2	0·22	-	-	-	-	5	0·54
Lyme Regis .. .. .	2,282	-	-	-	-	-	-	-	-	-	-	-	-
Poole .. .. .	42,831	-	-	69	1·61	139	3·25	6	0·14	1	0·02	16	0·37
Portland .. .. .	8,988	-	-	3	0·33	25	2·78	1	0·11	-	-	4	0·45
Shaftesbury .. .. .	1,831	-	-	3	1·64	-	-	-	-	-	-	-	-
Sherborne .. .. .	5,649	-	-	5	0·89	-	-	-	-	1	0·18	1	0·18
Swanage .. .. .	6,719	-	-	6	0·89	2	0·30	-	-	4	0·60	2	0·30
Wareham .. .. .	2,403	-	-	-	-	-	-	-	-	-	-	2	0·83
Weymouth and Melcombe Regis.	22,508	-	-	10	0·44	3	0·13	2	0·09	2	0·09	6	0·27
Wimborne Minster .. .. .	3,805	-	-	1	0·26	8	2·10	-	-	-	-	-	-
<b>RURAL DISTRICTS:—</b>													
Beaminstor .. .. .	8,041	-	-	19	2·36	2	0·25	-	-	-	-	-	-
Blandford .. .. .	8,212	-	-	17	2·07	2	0·24	1	0·12	-	-	-	-
Bridport .. .. .	6,965	-	-	7	1·01	1	0·14	1	0·14	1	0·14	-	-
Cerne .. .. .	4,177	-	-	-	-	3	0·72	-	-	-	-	-	-
Dorchester .. .. .	8,545	-	-	2	0·23	1	0·12	7	0·82	-	-	1	0·12
Poole .. .. .	7,229	-	-	9	1·24	5	0·69	-	-	1	0·14	1	0·14
Shaftesbury .. .. .	9,705	-	-	3	0·31	1	0·10	-	-	2	0·21	3	0·31
Sherborne .. .. .	5,332	-	-	8	1·50	7	1·31	-	-	1	0·19	3	0·56
Sturminster .. .. .	8,931	-	-	13	1·46	4	0·45	-	-	-	-	2	0·22
Wareham and Purbeck .. .. .	10,294	-	-	4	0·39	-	-	1	0·10	-	-	8	0·78
Weymouth .. .. .	8,188	-	-	6	0·73	1	0·12	-	-	-	-	3	0·37
Wimborne and Cranborne	15,330	-	-	17	1·11	13	0·85	-	-	-	-	1	0·07
<b>County of Durham.</b>													
ADMINISTRATIVE COUNTY	926,224	1	0·00	5431	5·87	1472	1·59	69	0·07	49	0·05	400	0·50
<b>COUNTY BOROUGHES:—</b>													
Darlington .. .. .	66,610	-	-	324	4·86	63	0·95	5	0·08	3	0·05	27	0·41
Gateshead .. .. .	128,309	2	0·02	812	6·33	92	0·72	3	0·02	4	0·03	41	0·32
South Shields .. .. .	115,945	-	-	147	1·27	34	0·29	10	0·09	4	0·03	28	0·24
Sunderland .. .. .	155,211	-	-	486	3·13	77	0·50	4	0·03	11	0·07	83	0·53
West Hartlepool .. .. .	68,126	-	-	229	3·36	61	0·90	5	0·07	8	0·12	23	0·34
AGGREGATE OF BOROUGHES AND URBAN DISTRICTS.	505,623	-	-	2553	5·05	803	1·59	22	0·04	26	0·05	267	0·53
AGGREGATE OF RURAL DISTRICTS.	420,601	1	0·00	2881	6·85	669	1·59	47	0·11	23	0·05	193	0·46
<b>BOROUGHES AND URBAN DISTRICTS:—</b>													
Anfield Plain .. .. .	16,781	-	-	60	3·58	168	10·01	-	-	1	0·06	13	0·77
Barnard Castle .. .. .	3,814	-	-	15	3·93	3	0·79	-	-	-	-	2	0·52
Benfieldside .. .. .	8,006	-	-	51	6·37	30	3·75	-	-	-	-	9	1·12
Bishop Auckland .. .. .	14,104	-	-	80	5·67	18	1·28	-	-	-	-	5	0·35
Blaydon .. .. .	35,720	-	-	130	3·64	39	1·09	5	0·14	1	0·03	15	0·42
Brandon and Byshtotles	19,046	-	-	157	8·24	6	0·32	2	0·11	1	0·05	1	0·05
Chester le Street .. .. .	15,409	-	-	85	5·52	15	0·97	-	-	-	-	10	0·68
Consett .. .. .	11,601	-	-	14	1·20	26	2·24	-	-	-	-	7	0·60
Crook .. .. .	12,672	-	-	107	8·44	35	2·76	1	0·08	1	0·08	9	0·71
Durham .. .. .	16,717	-	-	95	5·68	9	0·54	-	-	1	0·06	12	0·72
Felling .. .. .	28,282	-	-	259	9·16	14	0·50	-	-	3	0·11	18	0·64
Hartlepool .. .. .	20,327	-	-	113	5·56	5	0·25	-	-	-	-	3	0·15
Hebburn .. .. .	23,450	-	-	96	4·09	17	0·72	-	-	-	-	16	0·68
Hetton .. .. .	16,630	-	-	44	2·67	13	1·08	3	0·18	-	-	11	0·66
Houghton le Spring	10,047	-	-	26	2·59	13	1·29	1	0·10	-	-	4	1·30
Jarrow .. .. .	37,204	-	-	219	5·89	24	0·65	2	0·05	6	0·16	44	1·18
Leadgate .. .. .	5,184	-	-	15	2·89	19	3·67	-	-	-	-	2	0·39
Ryton .. .. .	14,748	-	-	40	2·71	37	2·51	1	0·07	-	-	1	0·07
Seaham Harbour .. .. .	17,069	-	-	14	0·82	2	0·12	-	-	-	-	3	0·18

\* On 1st October, 1920, the Urban District of Consett was extended to include part of the Rural District of Lanchester. Allowance for this has been made in the calculation of rates.

## NOTIFICATIONS OF INFECTIOUS DISEASE AND ATTACK-RATES, 1920—continued.

	Estimated Civil Population in the middle of 1920.	Small-pox.		Scarlet Fever.		Diphtheria.		Enteric Fever.		Puerperal Fever.		Erysipelas.	
		Cases.	Rate.	Cases.	Rate.	Cases.	Rate.	Cases.	Rate.	Cases.	Rate.	Cases.	Rate.
<b>County of Durham—</b>													
<i>continued.</i>													
<b>BOROUGH AND URBAN DISTRICTS:—</b>													
Shildon .. .. .	13,974	-	-	169	12·09	30	2·15	2	0·14	2	0·14	14	1·00
Southwick on Wear .. .. .	14,457	-	-	49	3·39	-	-	-	-	-	-	1	0·07
Spennymoor .. .. .	17,668	-	-	128	7·23	10	0·57	-	-	1	0·06	3	0·17
Stanhope .. .. .	1,886	-	-	-	-	3	1·59	-	-	-	-	-	-
Stanley .. .. .	24,390	-	-	152	6·23	120	4·92	2	0·08	3	0·12	14	0·57
Stockton on Tees .. .. .	63,114	-	-	225	3·56	106	1·68	1	0·02	6	0·10	18	0·29
Tanfield .. .. .	10,063	-	-	36	3·58	15	1·49	-	-	-	-	13	1·29
Tow Law .. .. .	3,917	-	-	10	2·55	3	0·77	-	-	-	-	1	0·26
Whickham .. .. .	20,168	-	-	79	3·92	11	0·55	-	-	-	-	8	0·40
Willington .. .. .	9,145	-	-	83	9·08	7	0·77	2	0·22	-	-	3	0·33
<b>RURAL DISTRICTS:—</b>													
Auckland .. .. .	60,158	-	-	478	7·95	80	1·33	9	0·15	11	0·18	22	0·37
Barnard Castle .. .. .	11,047	-	-	46	4·16	22	1·99	1	0·09	-	-	4	0·36
Chester le Street .. .. .	68,205	-	-	358	5·25	134	1·96	5	0·07	5	0·07	42	0·62
Darlington .. .. .	10,291	-	-	26	2·53	9	0·87	-	-	-	-	3	0·29
Durham .. .. .	31,064	-	-	169	5·44	52	1·67	3	0·10	1	0·03	8	0·26
Easington .. .. .	73,338	-	-	483	6·59	57	0·78	6	0·08	2	0·03	32	0·44
Hartlepool .. .. .	2,469	-	-	14	5·67	2	0·81	-	-	-	-	4	1·62
Houghton le Spring .. .. .	27,077	-	-	174	6·43	43	1·59	4	0·15	-	-	19	0·70
*Lanchester .. .. .	32,698	-	-	289	8·87	148	4·54	8	0·25	1	0·03	16	0·49
Sedgefield .. .. .	35,042	-	-	476	13·58	43	1·23	-	-	-	-	5	0·14
South Shields .. .. .	16,882	-	-	67	4·02	15	0·90	5	0·30	-	-	9	0·54
Stockton .. .. .	13,474	1	0·07	41	3·04	30	2·23	2	0·15	2	0·15	1	0·07
Sunderland .. .. .	30,229	-	-	218	7·21	20	0·66	3	0·10	1	0·03	28	0·93
Weardale .. .. .	8,927	-	-	42	4·70	14	1·57	1	0·11	-	-	-	-
<b>County of Essex.</b>													
<b>ADMINISTRATIVE COUNTY</b>													
885,205	31	0·04	2,546	2·88	2,093	2·36	60	0·07	51	0·06	355	0·40	
<b>COUNTY BOROUGH:—</b>													
East Ham .. .. .	150,207	10	0·07	725	4·83	423	2·82	11	0·07	6	0·04	71	0·47
Southend on Sea .. .. .	87,382	-	-	361	4·13	161	1·88	2	0·02	15	0·17	27	0·31
West Ham .. .. .	299,440	30	0·10	2,154	7·19	1,001	3·34	30	0·10	23	0·08	226	0·75
<b>AGGREGATE OF BOROUGH AND URBAN DISTRICTS.</b>													
631,623	17	0·03	2,142	3·39	1,750	2·77	44	0·07	40	0·06	300	0·47	
<b>AGGREGATE OF RURAL DISTRICTS.</b>													
253,577	14	0·06	404	1·59	343	1·35	16	0·06	11	0·04	55	0·22	
<b>BOROUGH AND URBAN DISTRICTS:—</b>													
Barking Town .. .. .	35,151	-	-	77	2·19	182	5·18	4	0·11	3	0·09	48	1·37
Braintree .. .. .	6,945	-	-	14	2·02	-	-	-	-	-	-	2	0·29
Brentwood .. .. .	6,277	-	-	18	2·87	25	3·98	-	-	-	-	6	0·96
Brightlingsea .. .. .	4,563	-	-	-	-	-	-	1	0·20	-	-	2	0·41
Buckhurst Hill .. .. .	5,274	-	-	29	5·50	22	4·17	-	-	-	-	2	0·38
Burnham on Crouch .. .. .	3,150	-	-	2	0·63	6	1·90	1	0·32	-	-	-	-
Chelmsford .. .. .	21,686	-	-	28	1·29	22	1·02	-	-	2	0·09	1	0·05
Chingford .. .. .	9,501	-	-	47	4·95	12	1·26	-	-	1	0·11	4	0·42
Clacton .. .. .	10,312	-	-	18	1·75	21	2·04	-	-	-	-	-	-
Colchester .. .. .	43,007	-	-	110	2·56	80	1·86	10	0·23	4	0·09	20	0·47
Epping .. .. .	4,310	-	-	-	-	28	6·50	-	-	-	-	-	-
Frinton on Sea .. .. .	2,007	-	-	17	8·47	-	-	-	-	-	-	1	0·50
Grays Thurrock .. .. .	16,756	12	0·72	46	2·75	95	5·67	3	0·18	5	0·30	4	0·24
Halstead .. .. .	6,124	-	-	-	-	26	4·25	1	0·16	1	0·16	1	0·16
Harwich .. .. .	11,708	1	0·09	21	1·79	13	1·11	1	0·09	-	-	5	0·43
Ilford .. .. .	82,693	1	0·01	310	3·75	278	3·36	5	0·06	6	0·07	39	0·47
Leyton .. .. .	128,832	1	0·01	443	3·44	351	2·72	7	0·05	6	0·05	57	0·44
Loughton .. .. .	5,705	-	-	8	1·40	25	4·38	-	-	-	-	2	0·35
Maldon .. .. .	6,058	-	-	4	0·66	6	0·99	-	-	-	-	2	0·33
Romford .. .. .	19,162	-	-	62	3·25	64	3·35	-	-	2	0·10	0	0·37
Saffron Walden .. .. .	5,695	-	-	6	1·05	-	-	-	-	-	-	3	0·53
Shoeburyness .. .. .	4,907	-	-	25	5·09	9	1·83	4	0·82	-	-	10	2·04
Tilbury .. .. .	7,192	2	0·28	13	1·81	11	1·53	-	-	1	-	4	0·56
Waltham Holy Cross .. .. .	6,813	-	-	15	2·20	34	4·99	-	-	1	0·15	-	-
Walthamstow .. .. .	132,771	-	-	657	4·95	365	2·75	5	0·04	8	0·06	66	0·50

\* On 1st October, 1920, the Urban District of Consett was extended to include part of the Rural District of Lanchester. Allowance for this has been made in the calculation of rates.

NOTIFICATIONS OF INFECTIOUS DISEASE AND ATTACK-RATES, 1920—*continued.*

	Estimated Civil Population in the middle of 1920.	Small-pox.		Scarlet Fever.		Diphtheria.		Enteric Fever.		Puerperal Fever.		Erysipelas.	
		Cases.	Rate.	Cases.	Rate.	Cases.	Rate.	Cases.	Rate.	Cases.	Rate.	Cases.	Rate.
<b>County of Essex—</b> <i>continued.</i>													
<b>BOROUGH AND URBAN DISTRICTS:—</b>													
Walton on the Naze .. .. .	2,874	-	-	5	1·74	1	0·35	-	-	-	-	1	0·35
Wanstead .. .. .	15,420	-	-	75	4·86	31	2·01	1	0·06	-	-	3	0·32
Witham .. .. .	3,589	-	-	25	6·97	-	-	-	-	-	-	1	0·28
Wivenhoe .. .. .	2,412	-	-	2	0·82	-	-	-	-	-	-	-	-
Woodford .. .. .	20,439	-	-	65	3·18	13	2·10	1	0·05	1	0·05	7	0·34
<b>RURAL DISTRICTS:—</b>													
Belchamp .. .. .	3,933	-	-	2	0·51	-	-	-	-	-	-	-	-
Billericay .. .. .	20,390	-	-	49	2·40	49	2·40	3	0·15	-	0·10	3	0·15
Braintree .. .. .	17,949	-	-	18	1·00	18	1·00	1	0·06	1	0·06	5	0·28
Bumpstead .. .. .	2,178	-	-	4	1·84	-	-	-	-	-	-	-	-
Chelmsford .. .. .	23,144	-	-	29	1·25	6	0·26	1	0·04	-	0·09	3	0·13
Dunmow .. .. .	14,498	-	-	41	2·83	4	0·28	1	0·07	1	0·07	3	0·21
Epping .. .. .	15,647	-	-	31	1·98	22	1·41	2	0·13	-	-	4	0·26
Halstead .. .. .	9,805	-	-	13	1·33	4	0·41	-	0·20	-	-	-	0·10
Lexden and Winstree .. .. .	18,602	-	-	18	0·97	14	0·75	-	-	-	-	2	0·11
Maldon .. .. .	15,552	-	-	7	0·45	7	0·45	1	0·06	-	-	-	0·26
Ongar .. .. .	9,368	-	-	13	1·39	19	2·03	-	-	-	-	3	0·32
Orsett .. .. .	19,736	7	0·35	51	2·58	93	4·71	1	0·05	2	0·10	4	0·20
Rochford .. .. .	19,604	-	-	37	1·89	12	0·61	2	0·10	-	-	3	0·15
Romford .. .. .	28,251	7	0·25	43	1·52	67	2·37	3	0·11	2	0·07	10	0·35
Saffron Walden .. .. .	9,972	-	-	8	0·80	3	0·30	-	-	-	-	2	0·20
Stansted .. .. .	6,547	-	-	5	0·76	5	0·76	-	-	-	-	3	0·46
Tendring .. .. .	18,351	-	-	35	1·91	20	1·09	1	0·05	1	0·05	5	0·27
<b>County of Gloucester.</b>													
ADMINISTRATIVE COUNTY	321,691	-	-	537	1·67	442	1·37	23	0·07	17	0·05	92	0·29
<b>COUNTY BOROUGHS:—</b>													
Bristol .. .. .	375,641	-	-	1410	3·75	962	2·56	44	0·12	34	0·09	234	0·62
Gloucester .. .. .	52,096	-	-	97	1·86	67	1·29	4	0·08	8	0·15	21	0·40
AGGREGATE OF BOROUGH AND URBAN DISTRICTS.	99,368	-	-	142	1·43	168	1·67	7	0·07	5	0·05	32	0·32
AGGREGATE OF RURAL DISTRICTS.	222,333	-	-	395	1·78	276	1·24	16	0·07	12	0·05	60	0·27
<b>BOROUGH AND URBAN DISTRICTS:—</b>													
Awre .. .. .	1,202	-	-	5	4·16	-	-	-	-	-	-	6	4·99
Charlton Kings .. .. .	4,517	-	-	13	2·88	11	2·44	-	-	-	-	-	-
Cheltenham .. .. .	46,778	-	-	56	1·20	88	1·88	4	0·09	-	-	15	0·32
Cirencester .. .. .	7,191	-	-	5	0·70	4	0·56	-	-	1	0·14	1	0·14
Coleford .. .. .	2,487	-	-	12	4·83	-	-	1	0·40	-	-	-	-
Kingswood .. .. .	15,807	-	-	19	1·20	5	0·32	-	-	1	0·06	4	0·25
Nailsworth .. .. .	3,101	-	-	1	0·32	1	0·32	-	-	-	-	-	-
Newnham .. .. .	1,168	-	-	3	2·57	1	0·86	-	-	1	0·86	-	-
Stow on the Wold .. .. .	1,107	-	-	8	7·23	-	-	-	-	-	-	-	-
Stroud .. .. .	8,303	-	-	6	0·72	15	1·81	1	0·12	1	0·12	1	0·12
Tetbury .. .. .	1,552	-	-	1	0·64	2	1·29	-	-	-	-	-	-
Tewkesbury .. .. .	4,597	-	-	10	2·18	37	8·05	-	-	-	-	5	1·09
Westbury on Severn .. .. .	1,548	-	-	3	1·94	2	1·29	1	0·65	1	0·65	-	-
<b>RURAL DISTRICTS:—</b>													
Campden .. .. .	5,861	-	-	2	0·34	-	-	1	0·17	-	-	3	0·51
Cheltenham .. .. .	5,438	-	-	3	0·55	3	0·55	1	0·18	-	-	1	0·48
Chipping Sodbury .. .. .	20,039	-	-	56	2·80	38	1·90	-	-	1	0·05	6	0·30
Cirencester .. .. .	11,318	-	-	14	1·24	10	0·88	-	-	-	-	4	0·35
Dursley .. .. .	12,525	-	-	5	0·40	10	0·80	6	0·48	2	0·16	7	0·56
East Dean and United Parishes.	19,881	-	-	18	0·91	22	1·11	-	-	3	0·15	5	0·25
*Faringdon (part of) Gloucester .. .. .	1,086	-	-	1	0·92	-	-	-	-	-	-	-	-
Lydney .. .. .	11,429	-	-	15	1·31	25	2·19	3	0·26	-	-	-	-
Marston Sica .. .. .	9,086	-	-	17	1·87	20	2·20	2	0·22	-	-	-	0·22
Newent .. .. .	1,694	-	-	1	0·59	-	-	-	-	-	-	-	-
Northleach .. .. .	6,308	-	-	11	1·73	14	2·20	-	-	-	-	-	-
Pebworth .. .. .	7,572	-	-	6	0·79	2	0·26	-	-	-	-	2	0·26
Pebworth .. .. .	3,086	-	-	4	1·40	-	-	-	-	-	-	-	-

\* The remaining part of the Rural District of Faringdon is in the Administrative County of Berkshire.



## NOTIFICATIONS OF INFECTIOUS DISEASE AND ATTACK-RATES, 1920—continued.

	Estimated Civil Population in the middle of 1920.	Small-pox.		Scarlet Fever.		Diphtheria.		Enteric Fever.		Puerperal Fever.		Erysipelas.	
		Cases.	Rate.	Cases.	Rate.	Cases.	Rate.	Cases.	Rate.	Cases.	Rate.	Cases.	Rate.
<b>County of Gloucester</b>													
—continued.													
RURAL DISTRICTS:—													
*Stow on the Wold (part of)	6,101	-	-	40	6'56	6	0'98	1	0'16	3	0'49	2	0'33
Stroud .. .. .	29,229	-	-	18	0'62	14	0'48	-	-	-	-	4	0'14
*Tetbury (part of) ..	3,061	-	-	1	0'27	1	0'27	-	-	-	-	1	0'27
*Tewkesbury (part of)	4,944	-	-	28	5'70	6	1'22	-	-	-	-	3	0'61
Thornbury .. .. .	17,447	-	-	28	1'60	6	0'52	-	-	-	-	6	0'34
Warmley .. .. .	16,097	-	-	28	1'37	64	3'98	-	-	1	0'06	3	0'19
West Dean .. .. .	15,285	-	-	96	6'28	23	1'50	1	0'07	12	0'13	8	0'52
Wheatenhurst .. .. .	5,889	-	-	4	0'68	5	0'85	-	-	-	-	-	-
*Winchcomb (part of)	8,332	-	-	5	0'60	4	0'48	1	0'12	-	-	3	0'36
<b>County of Hereford.</b>													
ADMINISTRATIVE COUNTY													
	110,584	-	-	196	1'77	134	1'21	5	0'05	10	0'09	43	0'43
AGGREGATE OF BOROUGH AND URBAN DISTRICTS.													
	41,183	-	-	79	1'92	51	1'24	2	0'05	5	0'12	19	0'46
AGGREGATE OF RURAL DISTRICTS.													
	69,401	-	-	117	1'69	83	1'20	3	0'04	5	0'07	29	0'42
BOROUGH AND URBAN DISTRICTS:—													
Bromyard .. .. .	1,595	-	-	-	-	-	-	-	-	-	-	2	1'25
Hereford .. .. .	21,944	-	-	63	2'53	43	1'72	2	0'08	5	0'20	11	0'44
Kington .. .. .	1,687	-	-	-	-	2	1'19	-	-	-	-	-	-
Ledbury .. .. .	2,889	-	-	1	0'35	3	1'04	-	-	-	-	3	1'04
Leominster .. .. .	5,601	-	-	5	0'89	1	0'18	-	-	-	-	2	0'36
Ross .. .. .	4,467	-	-	10	2'24	2	0'45	-	-	-	-	1	0'22
RURAL DISTRICTS:—													
Bredwardine .. .. .	2,029	-	-	1	0'49	2	0'99	-	-	-	-	-	-
Bromyard .. .. .	6,794	-	-	1	0'15	11	1'62	-	-	-	-	6	0'88
Dore .. .. .	5,987	-	-	9	1'50	-	-	1	0'17	-	-	3	0'50
Hereford .. .. .	11,999	-	-	17	1'42	25	2'08	-	-	1	0'08	6	0'50
Kington .. .. .	5,288	-	-	5	0'95	7	1'32	-	-	-	-	1	0'19
Ledbury .. .. .	8,715	-	-	18	2'07	8	0'92	-	-	1	0'11	6	0'69
Leominster .. .. .	7,583	-	-	16	2'11	2	0'26	-	-	1	0'13	1	0'13
Ross .. .. .	10,168	-	-	20	1'97	9	0'89	2	0'20	2	0'20	2	0'20
Weobley .. .. .	6,008	-	-	22	3'66	16	2'66	-	-	-	-	1	0'17
Whitechurch .. .. .	1,337	-	-	-	-	-	-	-	-	-	-	-	-
Wigmore .. .. .	3,493	-	-	8	2'29	3	0'86	-	-	-	-	3	0'86
<b>County of Hertford.</b>													
ADMINISTRATIVE COUNTY													
	325,684	-	-	863	2'65	436	1'34	18	0'06	16	0'05	82	0'25
AGGREGATE OF BOROUGH AND URBAN DISTRICTS.													
	229,774	-	-	572	2'49	294	1'28	9	0'04	9	0'04	55	0'24
AGGREGATE OF RURAL DISTRICTS.													
	95,910	-	-	291	3'04	142	1'48	9	0'09	7	0'07	27	0'28
BOROUGH AND URBAN DISTRICTS:—													
Baldock .. .. .	2,494	-	-	3	1'20	-	-	2	0'80	2	0'80	1	0'40
Barnet .. .. .	11,074	-	-	18	1'72	16	1'44	-	-	1	0'09	-	-
Bishop's Stortford ..	8,387	-	-	3	0'36	5	0'60	-	-	-	-	3	0'36
Bushey .. .. .	8,544	-	-	32	3'75	7	0'82	-	-	-	-	-	-
Cheshunt .. .. .	13,879	-	-	34	2'45	10	0'72	1	0'07	-	-	3	0'22
Chorleywood .. .. .	2,299	-	-	-	-	-	-	-	-	-	-	-	-
East Barnet Valley ..	14,118	-	-	36	2'55	13	0'92	-	-	-	-	2	0'14
Great Berkhamstead ..	7,247	-	-	5	0'69	6	0'83	-	-	-	-	3	0'41
Harpenden .. .. .	6,588	-	-	10	1'52	7	1'06	-	-	-	-	1	0'15
Hemel Hempstead .. .	13,647	-	-	11	0'81	13	0'95	1	0'07	-	-	-	-
Hertford .. .. .	10,235	-	-	22	2'14	93	9'05	-	-	-	-	2	0'19
Hitchin .. .. .	12,666	-	-	37	2'92	9	0'71	2	0'16	2	0'16	3	0'24
Hoddeston .. .. .	5,684	-	-	22	3'87	14	2'46	1	0'18	-	-	2	0'35
Letchworth .. .. .	9,748	-	-	40	4'10	14	1'44	-	-	-	-	2	0'21
Rickmansworth .. .. .	7,777	-	-	6	0'77	-	-	-	-	-	-	2	0'26
Royston .. .. .	3,714	-	-	9	2'42	1	0'27	-	-	-	-	2	0'54
St. Albans .. .. .	25,824	-	-	49	1'90	30	1'16	1	0'04	-	-	10	0'39

\* The remaining parts of the Rural Districts of Stow on the Wold, Tewkesbury and Winchcomb are in the Administrative County of Worcester, and the remaining part of the Rural District of Tetbury is in the Administrative County of Wiltshire. The figures for the entire Districts are as follows:—

Stow on the Wold .. .. .	6,382	-	-	43	6'74	6	0'94	1	0'16	3	0'47	2	0'31
Tetbury .. .. .	4,010	-	-	2	0'50	1	0'25	-	-	-	-	1	0'25
Tewkesbury .. .. .	7,146	-	-	34	4'70	8	1'12	-	-	-	-	3	0'42
Winchcomb .. .. .	8,433	-	-	6	0'71	4	0'47	1	0'12	-	-	4	0'47

† On 3rd November, 1920, the Municipal Borough of Hertford was extended to include part of the Rural District of Hertford. Allowance for this has been made in the calculation of rates.

## NOTIFICATIONS OF INFECTIOUS DISEASE AND ATTACK-RATES, 1920—continued.

	Estimated Civil Population in the middle of 1921.	Small-pox.		Scarlet Fever.		Diphtheria.		Enteric Fever.		Puerperal Fever.		Erysipelas.	
		Cases.	Rate.	Cases.	Rate.	Cases.	Rate.	Cases.	Rate.	Cases.	Rate.	Cases.	Rate.
<b>County of Hertford—</b>													
<i>continued.</i>													
<b>BOROUGH AND URBAN DISTRICTS:—</b>													
Sawbridgeworth .. ..	2,346	-	-	4	1.77	2	0.85	-	-	-	-	-	-
Stevenage .. .. .	5,111	-	-	8	1.56	12	0.94	-	-	-	-	4	0.78
Tring .. .. .	4,886	-	-	10	2.28	3	0.94	-	-	-	-	3	0.68
Ware .. .. .	5,976	-	-	1	0.17	3	3.59	-	-	-	-	1	0.17
Watford .. .. .	48,027	-	-	211	4.39	45	0.94	1	0.02	4	0.88	11	0.23
<b>RURAL DISTRICTS:—</b>													
Ashwell .. .. .	3,674	-	-	14	3.81	-	-	1	0.27	1	0.27	-	-
Barnet .. .. .	4,472	-	-	4	0.89	6	1.34	-	-	1	0.22	-	-
Berkhamstead .. ..	4,660	-	-	8	1.75	12	2.05	-	-	-	-	-	0.44
Buntingford .. .. .	4,835	-	-	31	6.41	-	-	-	-	-	-	2	0.41
Hadham .. .. .	5,183	-	-	11	2.12	8	1.54	-	-	1	0.19	-	-
Hatfield .. .. .	8,301	-	-	52	6.29	10	1.26	-	-	-	-	1	0.12
Hemel Hempstead ..	6,679	-	-	10	1.59	4	0.66	1	0.15	1	0.15	1	0.15
*Hertford .. .. .	7,164	-	-	19	2.66	13	1.82	-	-	1	0.14	1	0.17
Hitchin .. .. .	13,853	-	-	13	0.94	12	1.25	1	0.07	1	0.07	4	0.36
St. Albans .. .. .	11,053	-	-	12	1.09	12	1.09	-	-	-	-	4	0.36
Ware .. .. .	10,432	-	-	67	6.13	47	4.51	1	0.10	1	0.10	5	0.48
Watford .. .. .	13,164	-	-	58	4.41	9	0.68	3	0.23	1	0.08	2	0.68
Welwyn .. .. .	2,540	-	-	5	1.97	4	1.57	-	-	-	-	-	-
<b>County of Huntingdon.</b>													
ADMINISTRATIVE COUNTY	53,776	-	-	87	1.62	280	5.21	1	0.02	3	0.56	22	0.41
AGGREGATE OF BOROUGH AND URBAN DISTRICTS.	23,918	-	-	34	1.25	191	8.11	-	-	-	-	10	0.42
AGGREGATE OF RURAL DISTRICTS.	29,858	-	-	57	1.91	86	2.88	1	0.03	3	0.10	12	0.40
<b>BOROUGH AND URBAN DISTRICTS:—</b>													
Godmanchester .. ..	2,094	-	-	-	-	15	7.16	-	-	-	-	-	-
Huntingdon .. .. .	4,291	-	-	4	0.95	37	8.81	-	-	-	-	1	0.24
Old Fletton .. .. .	5,014	-	-	21	4.19	6	1.20	-	-	-	-	4	0.80
Ramsey .. .. .	5,425	-	-	3	0.55	66	11.98	-	-	-	-	2	0.37
St. Ives .. .. .	2,985	-	-	-	-	56	18.76	-	-	-	-	-	-
St. Neots .. .. .	4,199	-	-	2	0.48	15	3.57	-	-	-	-	3	0.71
<b>RURAL DISTRICTS:—</b>													
Huntingdon .. .. .	6,448	-	-	27	4.19	31	4.81	-	-	-	-	-	-
Norman Cross .. ..	4,822	-	-	-	-	2	0.41	-	-	1	0.20	5	1.02
†Oundle (part of) ..	1,013	-	-	1	0.99	-	-	1	0.99	-	-	-	-
St. Ives .. .. .	9,470	-	-	2	0.21	35	3.75	-	-	2	0.21	4	0.42
St. Neots .. .. .	6,770	-	-	18	2.66	7	1.05	-	-	-	-	3	0.44
‡Sibson cum Stibington (parish)	420	-	-	8	19.05	1	2.38	-	-	-	-	-	-
†Thrapston (part of) ..	815	-	-	1	1.23	-	-	-	-	-	-	-	-
<b>County of Kent.</b>													
ADMINISTRATIVE COUNTY	1,021,592	7	0.01	2,747	2.69	2,326	2.28	136	0.13	51	0.05	346	0.34
<b>COUNTY BOROUGH:—</b>													
Canterbury .. .. .	23,145	-	-	4	0.17	22	0.95	4	0.17	2	0.09	8	0.35
AGGREGATE OF BOROUGH AND URBAN DISTRICTS.	714,706	7	0.01	2,145	2.99	1,811	2.52	96	0.13	32	0.04	241	0.34
AGGREGATE OF RURAL DISTRICTS.	306,886	-	-	602	1.98	515	1.69	40	0.13	19	0.06	102	0.34
<b>BOROUGH AND URBAN DISTRICTS:—</b>													
Ashford .. .. .	14,778	-	-	20	1.35	37	2.50	-	-	-	-	4	0.27
Beckenham .. .. .	33,812	-	-	119	3.52	54	1.72	8	0.24	1	0.03	11	0.41
Bexley .. .. .	21,742	-	-	131	6.16	28	1.25	-	-	-	-	1	0.05
Broadstairs and St. Peter's	7,882	-	-	27	3.38	29	3.79	2	0.25	-	-	4	0.50

\* On 9th November, 1920, the Municipal Borough of Hertford was extended to include part of the Rural District of Hertford. Allowance for this has been made in the calculation of rates.

† The remaining parts of the Rural Districts of Oundle and Thrapston are in the Administrative County of Northampton.

‡ This parish is administered by the Rural District Council of Barnack (Soken of Peterborough).

## NOTIFICATIONS OF INFECTIOUS DISEASE AND ATTACK-RATES, 1920—continued.

	Estimated Civil Population in the middle of 1921.	Small-pox.		Scarlet Fever.		Diphtheria.		Enteric Fever.		Puerperal Fever.		Erysipelas.	
		Cases.	Rate.	Cases.	Rate.	Cases.	Rate.	Cases.	Rate.	Cases.	Rate.	Cases.	Rate.
<b>County of Kent—</b>													
<i>continued.</i>													
<b>BOROUGH AND URBAN DISTRICTS:—</b>													
Bromley .. .. .	36,181	-	-	100	2.76	106	2.93	1	0.03	5	0.14	16	0.44
Chatham .. .. .	39,966	-	-	108	2.70	259	6.48	11	0.28	3	0.08	9	0.23
Cheriton .. .. .	4,904	-	-	7	1.43	4	0.82	1	0.20	-	-	1	0.20
Chislehurst .. ..	8,706	-	-	23	2.64	25	2.87	-	-	1	0.11	3	0.34
*Crayford .. .. .	-	-	-	21	6.94	15	4.96	-	-	-	-	-	-
Dartford .. .. .	23,414	-	-	206	8.85	179	7.64	10	0.43	1	0.04	18	0.77
Deal .. .. .	11,704	-	-	25	2.15	1	0.09	1	0.09	-	-	-	-
Dover .. .. .	40,846	-	-	129	3.16	133	3.26	4	0.10	-	-	5	0.12
Erith .. .. .	31,741	5	0.16	131	4.13	94	2.96	3	0.09	1	0.03	20	0.63
Faversham .. .. .	10,845	-	-	27	2.49	18	1.66	6	0.55	-	-	3	0.28
Folkestone .. .. .	33,000	-	-	117	3.55	41	1.33	5	0.15	5	0.15	13	0.39
Foots Cray .. .. .	8,780	-	-	33	3.79	45	5.12	-	-	-	-	1	0.11
Gillingham .. ..	45,233	-	-	125	2.76	111	2.45	1	0.02	2	0.04	11	0.24
Gravesend .. .. .	30,455	2	0.07	28	0.92	62	2.04	9	0.30	-	-	15	0.49
Herne Bay .. .. .	8,535	-	-	34	3.98	10	1.17	2	0.23	-	-	4	0.47
Hythe .. .. .	7,174	-	-	7	0.98	12	1.67	-	-	-	-	-	-
Lydd .. .. .	2,246	-	-	-	-	-	-	-	-	-	-	-	-
Maidstone .. .. .	34,469	-	-	62	1.80	36	1.04	3	0.09	1	0.03	12	0.89
Margate .. .. .	23,243	-	-	75	3.23	75	3.23	2	0.09	1	0.04	13	0.56
Milton Regis .. ..	7,296	-	-	33	4.52	14	1.92	1	0.14	-	-	6	0.82
New Romney .. ..	1,346	-	-	-	-	-	-	-	-	-	-	2	1.38
Northfleet .. .. .	15,355	-	-	27	1.76	83	5.41	3	0.20	1	0.07	9	0.59
Penge .. .. .	23,308	-	-	82	3.24	49	1.94	2	0.08	2	0.08	7	0.28
Penborough .. .. .	3,455	-	-	8	2.30	11	3.16	1	0.29	-	-	-	-
Ramsgate .. .. .	29,338	-	-	91	3.10	33	1.12	3	0.10	2	0.07	6	0.20
Rochester .. .. .	38,389	-	-	59	1.77	54	1.62	3	0.09	1	0.03	17	0.21
Royal Tunbridge Wells ..	37,795	-	-	108	3.02	62	1.73	4	0.11	1	0.03	19	0.53
†Sandgate (part of)	2,002	-	-	19	9.49	3	1.50	-	-	-	-	-	-
Sandwich .. .. .	3,279	-	-	3	0.91	-	-	-	-	-	-	-	-
Sevenoaks .. .. .	9,917	-	-	6	0.61	4	0.40	1	0.10	-	-	3	0.30
Sheerness .. .. .	15,947	-	-	46	2.88	8	0.50	3	0.19	-	-	2	0.13
Sittingbourne .. ..	8,906	-	-	29	3.22	37	4.11	3	0.33	-	-	2	0.22
Southborough .. ..	7,079	-	-	18	2.54	7	0.99	-	-	-	-	5	0.71
Tenterden .. .. .	3,645	-	-	1	0.27	1	0.27	1	0.27	-	-	-	-
Tonbridge .. .. .	15,341	-	-	38	2.48	19	1.24	-	-	1	0.07	7	0.46
Walmer .. .. .	4,113	-	-	2	0.49	-	-	-	-	2	0.49	-	-
Whitstable .. .. .	9,202	-	-	17	1.85	5	0.54	1	0.11	-	-	2	0.22
Wrotham .. .. .	4,115	-	-	-	-	-	-	-	-	-	-	-	-
<b>RURAL DISTRICTS:—</b>													
Blean .. .. .	7,361	-	-	8	1.09	5	0.68	-	-	-	-	1	0.14
Bridge .. .. .	4,752	-	-	18	1.85	21	2.15	-	-	2	0.21	2	0.21
Bromley .. .. .	22,253	-	-	61	2.74	79	3.55	3	0.13	1	0.04	2	0.27
Cranbrook .. .. .	11,847	-	-	19	1.60	4	0.34	6	0.51	1	0.08	1	0.17
*Dartford .. .. .	44,170	-	-	185	4.50	149	3.62	1	0.02	3	0.07	36	0.87
Dover .. .. .	6,337	-	-	2	0.29	2	0.29	-	-	-	-	-	-
East Ashford .. .. .	13,834	-	-	15	1.08	13	0.94	-	-	-	-	3	0.22
Eastry .. .. .	13,946	-	-	17	1.22	8	0.57	1	0.07	-	-	1	0.07
Etiam .. .. .	7,223	-	-	5	0.69	6	0.83	-	-	-	-	2	0.28
Faversham .. .. .	14,089	-	-	11	0.78	5	0.35	7	0.50	2	0.14	5	0.35
Hollingbourne .. ..	12,196	-	-	34	2.79	18	1.48	3	0.25	1	0.08	4	0.33
Hoo .. .. .	4,133	-	-	3	0.73	2	0.48	-	-	1	0.24	-	-
Isle of Thanet .. ..	9,589	-	-	11	1.15	15	1.25	5	0.52	-	-	1	0.10
Maidstone .. .. .	15,369	-	-	17	1.11	16	1.04	3	0.20	1	0.07	1	0.07
Malling .. .. .	23,299	-	-	62	2.66	29	1.24	1	0.04	3	0.13	10	0.43
Milton .. .. .	13,444	-	-	39	2.90	44	3.27	-	-	1	0.07	1	0.07
Romney Marsh .. .. .	2,684	-	-	2	0.75	2	0.75	-	-	-	-	3	1.12
Sevenoaks .. .. .	24,025	-	-	12	0.50	32	1.33	3	0.12	1	0.04	6	0.25
Sheppey .. .. .	3,921	-	-	1	0.26	2	0.51	-	-	-	-	2	0.51
Strood .. .. .	15,348	-	-	34	2.22	27	1.76	1	0.07	-	-	2	0.13
Tenterden .. .. .	5,586	-	-	3	0.54	-	-	-	-	-	-	1	0.18
Tonbridge .. .. .	18,297	-	-	30	1.65	22	1.21	4	0.22	1	0.05	10	0.55
West Ashford .. .. .	7,618	-	-	13	1.71	18	2.36	2	0.26	1	0.13	3	0.39
<b>County of Lancaster.</b>													
<b>ADMINISTRATIVE COUNTY</b>													
	1,728,967	82	0.05	4,774	2.76	2,089	1.21	181	0.10	137	0.08	845	0.49
<b>COUNTY BOROUGHS:—</b>													
Barrow-in-Furness ..	76,561	-	-	155	2.02	39	0.51	9	0.12	2	0.03	25	0.33
Blackburn .. .. .	131,012	-	-	180	1.37	69	0.53	4	0.03	12	0.09	58	0.44
Blackpool .. .. .	70,545	1	0.01	238	3.37	140	1.98	1	0.01	10	0.14	39	0.55
Bolton .. .. .	184,533	2	0.01	538	2.92	175	0.95	12	0.07	9	0.05	77	0.42

† On 1st October, 1920, part of the Rural District of Dartford was constituted the Urban District of Crayford. Allowance for this has been made in the calculation of rates.

† The remaining part of the Urban District of Sandgate forms part of the Borough of Folkestone.



## NOTIFICATIONS OF INFECTIOUS DISEASE AND ATTACK-RATES, 1920—continued.

	Estimated Civil Population in the middle of 1920.	Small-pox.		Scarlet Fever.		Diphtheria.		Enteric Fever.		Puerperal Fever.		Erysipelas.	
		Cases.	Rate.	Cases.	Rate.	Cases.	Rate.	Cases.	Rate.	Cases.	Rate.	Cases.	Rate.
<b>County of Lancaster</b> —continued.													
<b>COUNTY BOROUGHS:—</b>													
Bootle .. .. .	80,029	8	0'10	362	4'52	166	2'07	3	0'04	2	0'02	32	0'40
Burnley .. .. .	105,030	-	-	174	1'66	97	0'92	9	0'09	3	0'03	75	0'72
Bury .. .. .	56,410	-	-	76	1'35	73	1'20	1	0'02	6	0'11	24	0'43
Liverpool .. .. .	803,452	9	0'01	3,218	4'01	1,635	2'03	41	0'05	62	0'08	497	0'61
Manchester .. .. .	770,597	4	0'01	3,874	5'03	1,002	1'30	69	0'09	187	0'24	356	0'51
Oldham .. .. .	143,154	4	0'03	435	3'04	153	1'07	3	0'02	16	0'11	74	0'52
Preston .. .. .	121,950	-	-	156	1'28	168	1'38	16	0'13	14	0'11	31	0'25
Rochdale .. .. .	93,639	-	-	276	2'95	82	0'88	7	0'07	8	0'09	27	0'29
St. Helens .. .. .	104,822	-	-	476	4'54	124	1'18	-	-	12	0'11	54	0'52
Salford .. .. .	235,239	1	0'00	1,124	4'77	330	1'40	49	0'21	39	0'17	131	0'56
Southport .. .. .	72,939	-	-	201	2'76	42	0'58	5	0'07	6	0'08	31	0'70
Warrington .. .. .	77,939	-	-	107	1'37	95	1'22	3	0'04	6	0'08	55	0'45
Wigan .. .. .	90,866	-	-	188	2'07	64	0'70	10	0'11	3	0'03	58	0'64
AGGREGATE OF BOROUGHS AND URBAN DISTRICTS.	1,500,196	82	0'05	4,288	2'86	1,762	1'17	155	0'10	116	0'08	751	0'50
AGGREGATE OF RURAL DISTRICTS.	228,771	-	-	486	2'13	327	1'43	26	0'11	21	0'09	91	0'40
<b>BOROUGHS AND URBAN DISTRICTS:—</b>													
Abram .. .. .	6,487	-	-	36	5'55	14	2'16	1	0'15	1	0'15	4	0'62
Accrington .. .. .	45,398	-	-	66	1'45	41	0'90	1	0'02	3	0'07	16	0'35
Adlington .. .. .	4,382	-	-	7	1'60	12	2'74	-	-	-	-	-	-
Ashton in Makerfield .. .. .	22,110	-	-	99	4'48	26	1'18	7	0'32	1	0'05	4	0'18
Ashton under Lyne .. .. .	45,437	-	-	165	3'63	23	0'51	10	0'22	5	0'11	23	0'51
Aspull .. .. .	7,566	-	-	22	2'91	11	1'45	4	0'53	3	0'13	15	1'98
Atherton .. .. .	20,354	-	-	47	2'31	23	1'13	2	0'10	3	0'15	15	0'74
Audenshaw .. .. .	8,164	-	-	50	6'12	7	0'86	1	0'12	-	-	1	0'12
Bacup .. .. .	21,053	-	-	10	0'47	20	0'95	-	-	2	0'09	17	0'81
Barrowford .. .. .	5,642	-	-	6	1'06	1	0'18	1	0'18	1	0'18	1	0'18
Billinge .. .. .	4,741	-	-	10	2'11	3	0'63	1	0'21	1	0'21	-	0'42
Blackrod .. .. .	4,450	-	-	10	2'47	3	0'74	-	-	-	-	-	-
Brierfield .. .. .	8,764	-	-	12	1'37	8	0'91	-	-	1	0'11	4	0'46
Carnforth .. .. .	3,320	-	-	-	-	1	0'30	1	0'30	-	-	10	0'34
Chadderton .. .. .	29,689	-	-	107	3'60	31	1'04	1	0'03	2	0'07	17	0'52
Chorley .. .. .	32,853	-	-	40	1'22	42	1'28	2	0'06	-	-	-	-
Church .. .. .	6,732	-	-	22	3'27	6	0'89	-	-	-	-	-	-
Clayton le Moors .. .. .	8,789	-	-	4	0'46	3	0'34	2	0'23	-	-	5	0'57
Clitheroe .. .. .	12,451	-	-	1	0'08	7	0'56	-	-	-	-	-	-
Colne .. .. .	26,876	-	-	67	2'49	65	2'42	5	0'19	1	0'04	10	0'19
Crompton .. .. .	15,408	-	-	16	1'04	13	0'84	2	0'13	-	-	1	0'08
Croston .. .. .	1,974	-	-	11	5'57	-	-	-	-	-	-	1	0'07
Dalton in Furness .. .. .	13,441	-	-	13	0'97	22	1'64	-	-	-	-	10	0'26
Darwen .. .. .	39,182	-	-	37	0'94	18	0'46	2	0'05	3	0'08	10	0'56
Denton .. .. .	17,829	-	-	64	3'59	22	1'23	-	-	-	-	7	0'51
Droylsden .. .. .	13,645	-	-	26	1'91	12	0'88	1	0'07	3	0'22	28	0'63
Eccles .. .. .	44,099	-	-	219	4'97	41	0'93	2	0'05	3	0'09	13	0'75
Failsworth .. .. .	17,421	-	-	62	3'56	27	1'55	-	-	3	0'16	20	0'76
Farnworth .. .. .	28,925	-	-	108	3'73	23	0'81	1	0'03	-	-	7	0'37
Fleetwood .. .. .	18,871	-	-	103	5'56	39	2'07	-	-	1	0'05	2	0'35
Formby .. .. .	5,736	-	-	26	4'53	2	0'35	-	-	-	-	12	2'16
Fulwood .. .. .	4,706	-	-	9	1'91	1	0'09	1	0'21	1	0'14	2	1'66
Golborne .. .. .	7,237	-	-	21	2'90	4	0'55	1	0'14	-	-	2	1'66
Grange .. .. .	1,886	-	-	5	2'65	-	-	-	-	1	0'30	2	0'15
Great Crosby .. .. .	13,542	-	-	53	4'06	30	2'22	4	0'29	-	-	13	0'95
Great Harwood .. .. .	13,752	-	-	27	1'96	4	0'29	-	-	4	0'22	14	0'77
Haslingden .. .. .	18,095	-	-	14	0'78	20	1'11	-	-	-	-	9	0'89
Haydock .. .. .	10,067	-	-	32	3'18	7	0'70	3	0'30	1	0'10	1	0'26
Heysham .. .. .	3,798	-	-	20	5'27	7	1'84	-	-	-	-	3	0'78
Heywood .. .. .	27,226	-	-	18	0'66	14	0'51	2	0'07	5	0'18	16	1'34
Hindley .. .. .	24,538	-	-	71	2'87	18	0'73	3	0'12	4	0'16	38	1'48
Horwich .. .. .	15,591	-	-	21	1'35	11	0'71	4	0'26	-	-	6	0'37
Hurst .. .. .	8,063	-	-	29	3'60	5	0'62	-	-	-	-	3	0'37

## NOTIFICATIONS OF INFECTIOUS DISEASE AND ATTACK-RATES, 1920—continued.

	Estimated Civil Population in the middle of 1920.	Small-pox.		Scarlet Fever.		Diphtheria.		Enteric Fever.		Puerperal Fever.		Ery-sipelas.	
		Cases.	Rate.	Cases.	Rate.	Cases.	Rate.	Cases.	Rate.	Cases.	Rate.	Cases.	Rate.
<b>County of Lancaster</b>													
—continued.													
<b>BOROUGHES AND URBAN DISTRICTS:—</b>													
Huyton with Roby ..	4,569	—	—	13	2·85	—	—	—	—	—	—	1	0·22
Ince in Makerfield ..	22,679	—	—	53	2·34	9	0·40	8	0·35	—	—	10	0·44
Irlam ..	9,157	—	—	67	7·32	6	0·66	1	0·11	4	0·44	3	0·33
Kearsley ..	9,743	—	—	24	2·46	8	0·82	—	—	3	0·31	9	0·92
Kirkham ..	3,829	—	—	—	—	—	—	—	—	—	—	—	—
Lancaster ..	38,257	—	—	65	1·70	27	0·71	3	0·08	1	0·03	11	0·29
Latham and Burscough ..	7,191	—	—	48	6·67	18	2·50	1	0·14	—	—	3	0·42
Lees ..	4,894	—	—	6	1·23	1	0·20	—	—	—	—	1	0·20
Leigh ..	46,239	—	—	129	2·79	103	2·23	7	0·15	8	0·17	20	0·43
Leyland ..	9,228	—	—	30	3·25	6	0·65	1	0·11	—	—	3	0·33
Litherland ..	17,493	—	—	54	3·09	33	1·89	3	0·17	—	—	3	0·17
Littleborough ..	11,656	—	—	20	1·72	3	0·26	—	—	2	0·17	4	0·34
Little Crosby ..	911	—	—	1	1·10	2	2·20	—	—	—	—	—	—
Little Hulton ..	8,148	—	—	73	8·96	19	2·33	—	—	1	0·12	11	1·35
Little Lever ..	4,794	—	—	4	0·83	8	1·67	1	0·21	—	—	5	1·04
Longridge ..	4,202	—	—	7	1·67	11	2·62	—	—	1	0·24	—	—
Lytham ..	10,209	—	—	17	1·67	13	1·27	3	0·29	1	0·10	—	—
Middleton ..	28,820	82	2·85	48	1·67	40	1·39	1	0·03	1	0·03	5	0·17
Milnrow ..	8,341	—	—	9	1·08	1	0·12	—	—	—	—	—	0·24
Morecambe ..	13,901	—	—	40	2·88	6	0·43	—	—	1	0·07	12	0·86
Mossley ..	12,814	—	—	16	1·25	11	0·86	1	0·08	—	—	—	0·16
Nelson ..	43,095	—	—	128	2·97	55	1·28	1	0·02	2	0·02	21	0·49
Newton in Makerfield ..	19,805	—	—	61	3·08	14	0·71	2	0·10	1	0·05	18	0·91
Norden ..	4,027	—	—	14	3·48	1	0·25	—	—	—	—	—	0·50
Ormskirk ..	6,895	—	—	18	2·61	74	10·73	2	0·29	—	—	2	0·73
Orrell ..	6,932	—	—	15	2·16	3	0·43	6	0·87	—	0·29	—	0·43
Oswaldtwistle ..	14,942	—	—	6	0·40	18	1·20	1	0·07	1	0·07	7	0·47
Padiham ..	12,903	—	—	12	0·93	7	0·54	—	—	1	0·08	11	0·85
Poulton le Fylde ..	2,594	—	—	6	2·31	2	0·77	—	—	—	—	—	—
Preesall ..	1,602	—	—	1	0·62	11	6·87	—	—	—	—	—	—
Prescot ..	8,925	—	—	22	2·46	10	1·12	—	—	1	0·11	1	0·11
Prestwich ..	15,941	—	—	56	3·51	23	1·44	1	0·06	—	—	2	0·13
Radcliffe ..	24,384	—	—	60	2·46	36	1·48	2	0·08	5	0·21	5	0·21
Rainford ..	3,442	—	—	8	2·32	3	0·87	—	—	—	—	4	1·16
Ramsbottom ..	15,283	—	—	40	2·62	37	2·42	1	0·07	3	0·20	8	0·52
Rawtenstall ..	28,470	—	—	11	0·39	13	0·46	1	0·04	1	0·04	7	0·25
Rishton ..	7,597	—	—	8	1·05	12	1·58	—	—	—	—	9	1·18
Royton ..	18,250	—	—	22	1·21	17	0·93	2	0·11	2	0·11	9	0·49
St. Anne's on the Sea ..	9,941	—	—	103	10·36	35	3·52	3	0·30	2	0·20	10	1·01
Skelmersdale ..	6,678	—	—	37	5·54	8	1·20	—	—	—	—	8	1·20
Standish with Langtree ..	7,266	—	—	25	3·44	4	0·55	—	—	—	—	11	1·51
Stretford ..	47,419	—	—	243	5·12	37	0·78	5	0·11	3	0·06	16	0·34
Swinton and Pendlebury ..	29,285	—	—	252	8·61	48	1·64	2	0·07	—	—	32	1·09
Thornton ..	5,322	—	—	45	8·46	6	1·13	—	—	—	—	2	0·38
Tottlington ..	7,035	—	—	22	3·13	27	3·84	3	0·43	—	—	8	1·14
Trawden ..	2,774	—	—	1	0·36	1	0·36	—	—	—	—	—	—
Turton ..	12,439	—	—	21	1·69	31	2·49	—	—	—	—	4	0·32
Tyldesley with Shakerley ..	16,226	—	—	57	3·51	9	0·55	3	0·18	—	—	19	1·17
Ulverston ..	10,370	—	—	5	0·48	5	0·48	—	—	—	—	1	0·10
Upholland ..	5,270	—	—	23	4·36	4	0·76	1	0·19	—	1	0·19	—
Urmston ..	8,705	—	—	26	2·99	2	0·23	—	—	—	—	2	0·23
Walton le Dale ..	12,111	—	—	23	1·90	12	0·99	1	0·08	—	—	5	0·41
Wardle ..	3,137	—	—	5	1·45	3	0·87	—	—	1	0·29	—	—
Waterloo with Scarfth ..	29,842	—	—	158	5·29	79	2·65	6	0·20	—	—	15	0·50
Westhoughton ..	15,781	—	—	30	1·90	5	0·32	6	0·38	—	1	0·06	4
Whitefield ..	7,724	—	—	14	1·81	4	0·52	—	—	—	—	6	0·78
Whitworth ..	8,568	—	—	12	1·40	1	0·12	1	0·12	—	—	3	0·35
*Widnes ..	33,992	—	—	84	2·43	77	2·23	1	0·03	3	0·09	9	0·26
Withnell ..	2,956	—	—	1	0·34	1	0·34	—	—	—	—	—	—
Worsley ..	15,025	—	—	100	6·66	11	0·73	3	0·20	—	—	7	0·47
<b>RURAL DISTRICTS:—</b>													
Barton upon Irwell ..	9,036	—	—	72	7·97	16	1·77	—	—	—	—	4	0·44
Blackburn ..	8,462	—	—	22	2·60	7	0·83	1	0·12	—	—	2	0·24
Burnley ..	18,234	—	—	12	0·66	17	0·93	1	0·05	3	0·16	1	0·05
Bury ..	9,047	—	—	16	1·77	11	1·22	1	0·11	—	—	3	0·33
Chorley ..	22,585	—	—	37	1·64	13	0·58	2	0·09	3	0·13	13	0·58
Clitheroe ..	6,484	—	—	16	2·47	7	1·08	—	—	—	—	1	0·15

\* On 9th November, 1920, the Municipal Borough of Widnes was extended to include parts of the Rural Districts of Warrington and Whiston. Allowance for this has been made in the calculation of rates.

## NOTIFICATIONS OF INFECTIOUS DISEASE AND ATTACK-RATES, 1920—continued.

	Estimated Civil Population in the middle of 1920.	Small-pox.		Scarlet Fever.		Diphtheria.		Enteric Fever.		Puerperal Fever.		Erysipelas.	
		Cases.	Rate.	Cases.	Rate.	Cases.	Rate.	Cases.	Rate.	Cases.	Rate.	Cases.	Rate.
<b>County of Lancaster</b> —continued.													
<b>RURAL DISTRICTS:—</b>													
Fylde .. .. .	11,473	-	-	21	1'83	14	1'22	1	0'09	1	0'09	1	0'09
Garstang .. .. .	10,719	-	-	12	1'12	29	2'71	1	0'09	4	0'37	6	0'56
Lancaster .. .. .	8,716	-	-	5	0'57	1	0'11	-	0'11	-	-	-	0'46
Leigh .. .. .	10,370	-	-	48	4'63	8	0'77	1	0'10	-	-	16	1'54
Limehurst .. .. .	9,264	-	-	10	1'08	4	0'43	1	0'11	1	0'11	3	0'32
Lune-dale .. .. .	6,143	-	-	7	1'14	-	-	-	-	1	0'16	1	-
Preston .. .. .	19,288	-	-	54	2'80	45	2'33	8	0'41	-	-	6	0'31
Sefton .. .. .	4,890	-	-	12	2'45	9	1'84	-	-	-	-	-	-
Ulverston .. .. .	16,653	-	-	13	0'78	17	1'02	6	0'36	-	-	9	0'54
*Warrington .. .. .	11,609	-	-	18	1'55	10	0'86	1	0'09	1	0'09	3	0'26
West Lancashire .. .. .	20,032	-	-	29	1'45	50	2'50	-	-	-	0'10	7	0'35
*Whiston .. .. .	19,657	-	-	60	3'14	64	3'35	1	0'05	-	0'10	8	0'42
Wigan .. .. .	6,109	-	-	22	3'60	5	0'82	-	-	-	-	4	0'65
<b>County of Leicester.</b>													
ADMINISTRATIVE COUNTY	261,369	-	-	464	1'78	466	1'78	22	0'08	11	0'04	92	0'35
COUNTY BOROUGH:—													
Leicester .. .. .	245,465	-	-	931	3'79	486	1'90	14	0'06	16	0'07	125	0'51
AGGREGATE OF BOROUGH AND URBAN DISTRICTS.	110,799	-	-	263	2'37	235	2'12	3	0'03	5	0'05	40	0'36
AGGREGATE OF RURAL DISTRICTS.	150,570	-	-	201	1'33	231	1'53	19	0'13	6	0'04	52	0'35
<b>BOROUGH AND URBAN DISTRICTS:—</b>													
Ashby de la Zouch .. .. .	4,521	-	-	15	3'32	1	0'22	-	-	-	-	1	0'22
Ashby Woulds .. .. .	3,086	-	-	1	0'32	27	8'75	-	-	1	0'32	3	0'97
Coalville .. .. .	21,959	-	-	89	4'05	47	2'14	1	0'05	-	-	5	0'23
†Hinckley .. .. .	15,982	-	-	7	0'44	8	0'50	-	-	-	-	2	0'13
Loughborough .. .. .	25,659	-	-	43	1'68	65	2'53	-	-	9	0'08	7	0'27
Market Harborough .. .. .	8,951	-	-	12	1'34	13	1'45	-	-	1	0'11	1	0'11
Melton Mowbray .. .. .	8,942	-	-	33	3'69	10	1'12	2	0'22	-	-	10	1'12
Oadby .. .. .	3,019	-	-	7	2'32	5	1'66	-	-	-	-	1	0'40
Quorndon .. .. .	2,525	-	-	-	-	1	0'40	-	-	-	-	4	0'73
Shepshed .. .. .	5,460	-	-	32	5'86	3	0'55	-	-	1	0'18	4	1'90
Thurmaston .. .. .	2,106	-	-	9	4'27	6	2'85	-	-	-	-	4	0'73
Wigston Magna .. .. .	8,589	-	-	15	1'75	49	5'70	-	-	-	-	2	0'23
<b>RURAL DISTRICTS:—</b>													
Ashby de la Zouch .. .. .	17,160	-	-	32	1'86	70	4'08	3	0'17	-	-	19	1'11
Barrow upon Soar .. .. .	23,993	-	-	12	0'50	23	0'96	-	-	-	-	6	0'25
Belvoir .. .. .	3,244	-	-	1	0'31	4	1'23	-	-	-	-	2	0'62
Billesdon .. .. .	6,521	-	-	8	1'23	2	0'31	-	-	1	0'15	-	-
Blaby .. .. .	16,988	-	-	34	2'00	17	1'00	10	0'59	3	0'18	4	0'24
Castle Donington .. .. .	6,137	-	-	10	1'63	3	0'49	-	-	-	-	1	0'60
Hallaton .. .. .	1,653	-	-	-	-	-	-	-	-	-	-	10	0'64
†Hinckley .. .. .	15,703	-	-	9	0'57	25	1'59	-	-	-	-	1	0'23
Loughborough .. .. .	4,438	-	-	4	0'90	21	4'73	-	-	2	0'21	1	0'10
Lutterworth .. .. .	9,646	-	-	5	0'52	7	0'73	-	-	-	-	3	0'13
Market Bosworth .. .. .	23,166	-	-	29	1'25	46	1'99	4	0'17	-	-	3	0'13
Market Harborough .. .. .	7,436	-	-	9	1'21	3	0'40	2	0'27	-	-	-	-
Melton Mowbray .. .. .	14,483	-	-	48	3'31	10	0'69	-	-	-	-	5	0'35
<b>County of Lincoln, Parts of Holland.</b>													
ADMINISTRATIVE COUNTY	85,125	-	-	141	1'66	108	1'27	5	0'06	1	0'01	16	0'19
AGGREGATE OF BOROUGH AND URBAN DISTRICTS.	37,531	-	-	52	1'39	81	2'24	3	0'08	-	-	10	0'27
AGGREGATE OF RURAL DISTRICTS.	47,594	-	-	89	1'87	21	0'50	2	0'04	1	0'02	6	0'13
<b>BOROUGH AND URBAN DISTRICTS:—</b>													
Boston .. .. .	15,556	-	-	13	0'84	9	0'58	3	0'19	-	-	2	0'14
Holbeach .. .. .	5,392	-	-	21	3'75	37	6'62	-	-	-	-	4	0'72
Long Sutton .. .. .	3,023	-	-	4	1'32	2	0'62	-	-	-	-	-	-
Spalding .. .. .	11,055	-	-	10	0'90	27	2'48	-	-	-	-	3	0'27
Sutton Bridge .. .. .	2,302	-	-	4	1'74	9	3'91	-	-	-	-	1	0'44

\* On 9th November, 1920, the Municipal Borough of Widnes was extended to include parts of the Rural Districts of Warrington and Whiston. Allowance for this has been made in the calculation of rates.

† On 1st October, 1920, alterations were made in the boundaries of the Urban District of Hinckley and the Rural District of Hinckley. Allowance for this has been made in the calculation of rates.



## NOTIFICATIONS OF INFECTIOUS DISEASE AND ATTACK-RATES, 1920—continued.

	Estimated Civil Population in the middle of 1920.	Small-pox.		Scarlet Fever.		Diphtheria.		Enteric Fever.		Puerperal Fever.		Erysipelas.	
		Cases.	Rate.	Cases.	Rate.	Cases.	Rate.	Cases.	Rate.	Cases.	Rate.	Cases.	Rate.
<b>County of Lincoln, Parts of Holland—continued.</b>													
RURAL DISTRICTS:—													
Boston .. .. .	21,829	-	-	20	0·92	8	0·37	2	0·09	-	-	2	0·09
Crowland .. .. .	2,591	-	-	3	1·16	-	-	-	-	-	-	1	0·39
East Elloe .. .. .	9,166	-	-	25	2·73	13	1·42	-	-	1	0·11	2	0·22
Spalding .. .. .	14,008	-	-	41	2·93	3	0·21	-	-	-	-	1	0·07
<b>County of Lincoln, Parts of Kesteven.</b>													
ADMINISTRATIVE COUNTY	114,063	-	-	189	1·67	171	1·51	6	0·05	5	0·04	28	0·25
AGGREGATE OF BOROUGHES AND URBAN DISTRICTS.	47,049	-	-	32	0·69	56	1·20	3	0·06	3	0·06	15	0·32
AGGREGATE OF RURAL DISTRICTS	67,014	-	-	157	2·35	115	1·72	3	0·04	2	0·03	13	0·19
BOROUGHES AND URBAN DISTRICTS:—													
Bourne .. .. .	4,926	-	-	3	0·61	1	0·20	1	0·20	-	-	3	0·61
*Bracebridge.. .. .	2,589	-	-	2	0·90	18	8·13	-	-	-	-	1	0·45
Grantham .. .. .	22,945	-	-	5	0·22	16	0·70	2	0·09	1	0·04	6	0·26
Ruskington .. .. .	1,131	-	-	1	0·88	1	0·88	-	-	-	-	1	0·88
Sleaford .. .. .	5,925	-	-	13	2·19	7	1·18	-	-	2	0·34	4	0·68
Stamford .. .. .	9,533	-	-	8	0·84	13	1·36	-	-	-	-	-	-
RURAL DISTRICTS:—													
Bourne .. .. .	12,377	-	-	78	6·30	13	1·05	-	-	1	0·08	4	0·32
*Branston .. .. .	16,415	-	-	18	1·12	30	1·86	-	-	-	-	4	0·25
Claypole .. .. .	8,192	-	-	11	1·34	35	4·27	-	-	-	-	-	-
Grantham .. .. .	12,446	-	-	11	0·88	15	1·21	-	-	-	-	3	0·24
Sleaford .. .. .	16,154	-	-	39	2·41	18	1·11	2	0·12	1	0·06	2	0·12
Uffington .. .. .	1,430	-	-	-	-	4	2·80	1	0·70	-	-	-	-
<b>County of Lincoln, Parts of Lindsey.</b>													
ADMINISTRATIVE COUNTY	247,056	-	-	432	1·75	359	1·45	20	0·08	7	0·03	81	0·33
COUNTY BOROUGHES:—													
Grimsby .. .. .	81,953	-	-	116	1·42	127	1·55	4	0·05	3	0·04	18	0·22
*Lincoln .. .. .	62,995	-	-	91	1·43	129	2·03	1	0·02	3	0·05	13	0·20
AGGREGATE OF BOROUGHES AND URBAN DISTRICTS.	116,095	-	-	258	2·22	216	1·86	10	0·09	5	0·04	57	0·49
AGGREGATE OF RURAL DISTRICTS.	130,961	-	-	174	1·33	143	1·09	10	0·08	2	0·02	24	0·18
BOROUGHES AND URBAN DISTRICTS:—													
Alford .. .. .	2,297	-	-	4	1·74	-	-	-	-	-	-	-	-
Barton upon Humber .. .. .	6,604	-	-	8	1·21	44	6·66	-	-	-	-	5	0·76
Brigg .. .. .	3,311	-	-	4	1·21	10	3·02	1	0·30	-	-	6	1·81
Broughton .. .. .	1,655	-	-	-	-	3	1·81	-	-	-	-	3	1·81
Cleethorpe with Thruscoe.	26,896	-	-	40	1·50	42	1·57	3	0·11	-	-	16	0·60
Crowle .. .. .	3,120	-	-	1	0·32	6	1·92	-	-	-	-	1	0·32
Gainsborough .. .. .	19,971	-	-	17	0·85	41	2·05	-	-	1	0·05	6	0·30
Horncastle .. .. .	3,423	-	-	6	1·75	1	0·29	-	-	-	-	3	0·88
Louth .. .. .	9,441	-	-	3	0·32	9	0·95	-	-	1	0·11	5	0·53
Mablethorpe .. .. .	1,329	-	-	4	3·01	-	-	-	-	-	-	-	-
Market Rasen .. .. .	2,134	-	-	1	0·47	3	1·41	4	1·87	-	-	1	0·47
Roxby cum Risby .. .. .	621	-	-	-	-	-	-	-	-	-	-	-	-
Scunthorpe & Frodingham	29,037	-	-	170	5·85	41	1·41	1	0·03	1	0·03	9	0·31
Skegness .. .. .	3,390	-	-	-	-	13	3·83	-	-	2	0·59	1	0·29
Winterton .. .. .	1,587	-	-	-	-	3	1·90	1	0·63	-	-	-	-
Woodhall Spa .. .. .	1,479	-	-	-	-	-	-	-	-	-	-	1	0·68

\* On 9th November, 1920, the County Borough of Lincoln was extended to include the Urban District of Bracebridge and part of the Rural District of Branston. Allowance for this has been made in the calculation of rates.

NOTIFICATIONS OF INFECTIOUS DISEASE AND ATTACK-RATES, 1920—continued.

	Estimated Civil Population in the middle of 1921.	Small-pox.		Scarlet Fever.		Diphtheria.		Enteric Fever.		Puerperal Fever.		Erysipelas.	
		Cases.	Rate.	Cases.	Rate.	Cases.	Rate.	Cases.	Rate.	Cases.	Rate.	Cases.	Rate.
<b>County of Lincoln, Parts of Lindsey—continued.</b>													
<b>RURAL DISTRICTS:—</b>													
Caistor .. .. .	10,870	-	-	18	1'66	36	3'31	1	0'09	-	-	1	0'09
Gainsborough .. .. .	13,362	-	-	17	1'18	37	2'58	1	0'07	-	-	-	0'14
Glanford Brigg .. .. .	24,503	-	-	25	1'02	30	1'22	2	0'08	-	-	-	0'33
Grimsby .. .. .	11,191	-	-	8	0'71	10	0'89	-	-	1	0'09	-	0'09
Horncastle .. .. .	11,605	-	-	13	1'12	-	-	-	-	-	-	1	0'09
Isle of Axholme .. .. .	5,603	-	-	12	2'14	5	0'89	-	-	-	-	-	0'36
Louth .. .. .	18,094	-	-	28	1'55	5	0'28	5	0'28	-	-	-	0'11
Sibsey .. .. .	3,244	-	-	-	-	-	-	-	-	-	-	-	-
Spilsby .. .. .	20,108	-	-	43	2'14	13	0'65	-	-	-	-	7	0'35
Welton .. .. .	11,381	-	-	10	0'88	7	0'62	1	0'09	1	0'09	-	-
<b>County of Middlesex.</b>													
ADMINISTRATIVE COUNTY	1,277,990	1	0'00	4,550	3'56	3,157	2'47	79	0'06	79	0'06	505	0'40
AGGREGATE OF BOROUGHES AND URBAN DISTRICTS.	1,224,704	1	0'00	4,342	3'55	3,043	2'48	75	0'06	78	0'06	485	0'40
AGGREGATE OF RURAL DISTRICTS.	53,286	-	-	208	3'90	114	2'14	4	0'08	1	0'02	20	0'38
<b>BOROUGHES AND URBAN DISTRICTS:—</b>													
Acton .. .. .	64,192	-	-	174	2'71	143	2'23	-	-	4	0'06	17	0'26
Brentford .. .. .	17,924	-	-	70	3'90	29	1'62	-	-	1	0'06	6	0'33
Chiswick .. .. .	44,169	-	-	90	2'04	102	2'31	3	0'07	1	0'02	5	0'11
Ealing .. .. .	76,129	-	-	172	2'26	56	0'74	6	0'08	5	0'07	30	0'39
Edmonton .. .. .	73,529	-	-	346	4'71	304	4'13	2	0'03	6	0'08	54	0'73
Enfield .. .. .	69,771	-	-	300	4'34	127	1'79	2	0'03	4	0'07	33	0'54
Feltham .. .. .	5,729	-	-	8	1'43	4	0'70	-	-	-	-	9	1'57
Finchley .. .. .	48,838	-	-	195	4'16	80	1'71	1	0'02	-	-	17	0'36
Friern Barnet .. .. .	13,790	-	-	49	3'10	23	1'46	12	0'76	2	0'13	6	0'38
Greenford .. .. .	13,068	-	-	4	3'06	-	-	-	-	-	-	-	0'76
Hampton .. .. .	10,300	-	-	48	4'66	27	2'62	-	-	1	0'10	5	0'49
Hampton Wick .. .. .	2,748	-	-	5	1'82	4	1'46	-	-	-	-	2	0'73
Hanwell .. .. .	21,228	-	-	83	3'91	35	1'65	1	0'05	3	0'14	4	0'19
Harrow on the Hill .. .. .	19,967	-	-	42	2'10	105	5'26	-	-	-	-	10	0'50
Hayes .. .. .	5,156	-	-	53	10'28	11	2'13	-	-	-	-	3	0'58
Hendon .. .. .	58,774	-	-	208	3'54	93	1'58	4	0'07	1	0'07	13	0'22
Heston and Isleworth .. .. .	41,945	-	-	207	4'94	90	2'13	-	-	1	0'17	13	0'31
Hornsey .. .. .	98,107	-	-	244	2'49	143	1'46	6	0'06	2	0'02	27	0'28
Kingsbury .. .. .	1,321	-	-	4	3'03	1	0'76	-	-	-	-	-	0'76
Ruislip Northwood .. .. .	7,743	-	-	7	0'90	10	1'29	-	-	-	-	1	1'13
Southall Norwood .. .. .	28,787	-	-	137	4'76	22	0'76	-	-	-	-	12	0'42
Southgate .. .. .	40,553	-	-	132	3'25	49	1'21	2	0'05	-	-	11	0'27
Staines .. .. .	7,161	-	-	13	1'82	7	0'98	-	-	1	0'14	2	0'28
Sunbury on Thames .. .. .	5,137	-	-	4	0'78	7	1'36	-	-	-	-	4	0'78
Teddington .. .. .	20,796	-	-	79	3'80	21	1'01	-	-	-	-	5	0'24
Tottenham .. .. .	146,970	-	-	506	4'06	500	3'40	5	0'03	7	0'05	49	0'33
Twickenham .. .. .	36,077	1	0'03	39	1'08	77	2'13	2	0'06	6	0'17	14	0'39
Uxbridge .. .. .	11,410	-	-	71	6'22	34	2'98	-	-	-	-	6	0'53
Wealdstone .. .. .	13,743	-	-	19	1'38	60	4'37	-	-	-	-	8	0'58
Wembley .. .. .	15,607	-	-	40	2'56	79	5'06	2	0'13	-	13	9	0'38
Willesden .. .. .	167,323	-	-	776	4'22	700	4'18	22	0'13	20	0'12	88	0'53
Wood Green .. .. .	52,317	-	-	175	3'34	87	1'66	2	0'04	2	0'04	19	0'36
Yiewsley .. .. .	5,146	-	-	22	4'25	13	2'53	-	-	-	-	1	0'19
<b>RURAL DISTRICTS:—</b>													
Hendon .. .. .	17,545	-	-	60	3'42	16	0'91	-	-	1	0'06	2	0'11
South Mimms .. .. .	2,862	-	-	27	9'43	-	-	-	-	-	-	-	-
Staines .. .. .	22,737	-	-	67	2'95	82	3'61	3	0'13	-	-	10	0'44
Uxbridge .. .. .	10,142	-	-	54	5'32	16	1'58	1	0'10	-	-	8	0'79

NOTIFICATIONS OF INFECTIOUS DISEASE AND ATTACK-RATES, 1920—*continued.*

	Estimated Civil Popula- tion in the middle of 1921.	Small- pox.		Scarlet Fever.		Diph- theria.		Enteric Fever.		Puerperal Fever.		Ery- sipelas.	
		Cases.	Rate.	Cases.	Rate.	Cases.	Rate.	Cases.	Rate.	Cases.	Rate.	Cases.	Rate.
<b>County of Norfolk.</b>													
ADMINISTRATIVE COUNTY	308,308	-	-	625	2'03	406	1'32	46	0'15	18	0'06	66	0'21
COUNTY BOROUGHS:—													
Great Yarmouth .. .. .	55,193	-	-	60	1'09	69	1'25	1	0'02	2	0'04	10	0'18
Norwich .. .. .	124,774	-	-	171	1'37	370	2'97	29	0'23	11	0'09	40	0'32
AGGREGATE OF BOROUGHS AND URBAN DISTRICTS.	61,203	-	-	102	1'78	78	1'27	14	0'23	4	0'07	6	0'10
AGGREGATE OF RURAL DISTRICTS.	247,105	-	-	516	2'09	328	1'33	32	0'13	14	0'06	60	0'24
BOROUGHS AND URBAN DISTRICTS:—													
Cromer .. .. .	3,918	-	-	1	0'26	7	1'79	1	0'26	-	-	-	-
Diss .. .. .	3,739	-	-	1	0'27	-	-	-	-	-	-	-	-
Downham Market .. .. .	5,535	-	-	25	0'86	-	-	1	0'30	-	-	-	-
East Dereham .. .. .	5,713	-	-	1	0'17	17	2'97	1	0'17	-	-	-	-
King's Lynn .. .. .	20,630	-	-	48	2'33	5	0'24	10	0'48	1	0'05	2	0'10
New Hunstanton .. .. .	2,702	-	-	3	1'11	6	2'22	1	0'37	-	-	-	-
North Walsham .. .. .	4,205	-	-	7	1'66	16	3'80	-	-	-	-	-	-
Sheringham .. .. .	3,430	-	-	5	1'46	17	4'96	-	-	-	-	1	0'29
Swaffham .. .. .	2,834	-	-	-	-	-	-	-	-	-	-	-	-
Theford .. .. .	4,852	-	-	6	1'21	3	0'61	-	-	2	0'40	-	-
Walsoken .. .. .	3,773	-	-	12	3'21	6	1'60	-	-	1	0'27	3	0'80
Wells .. .. .	2,739	-	-	-	-	1	0'37	-	-	-	-	-	-
RURAL DISTRICTS:—													
Aylsham .. .. .	15,918	-	-	61	3'81	36	2'26	1	0'06	-	-	3	0'19
Blotfield .. .. .	11,121	-	-	19	1'71	14	1'26	3	0'27	-	-	1	0'09
Depwade .. .. .	18,652	-	-	7	0'38	1	0'05	-	-	1	0'05	4	0'21
Docking .. .. .	15,925	-	-	2	0'13	12	0'75	2	0'13	-	-	3	0'19
Downham .. .. .	14,879	-	-	63	4'23	18	1'21	2	0'13	-	-	2	0'13
East and West Flegg .. .. .	9,599	-	-	14	1'45	30	3'13	2	0'21	1	0'10	2	0'21
Eringham .. .. .	16,126	-	-	40	2'48	28	1'74	2	0'12	3	0'19	3	0'19
Forehoe .. .. .	11,058	-	-	8	0'72	18	1'63	-	-	1	0'09	5	0'45
Freebridge Lynn .. .. .	11,533	-	-	75	6'55	12	1'03	3	0'25	3	0'26	4	0'34
Henstead .. .. .	6,813	-	-	24	3'44	11	1'12	-	-	-	-	1	0'10
King's Lynn .. .. .	9,338	-	-	1	0'07	-	-	5	5'33	-	-	-	-
Loddon and Clavering .. .. .	11,388	-	-	33	2'90	19	1'67	3	0'25	-	-	9	0'79
Marshland .. .. .	13,976	-	-	67	4'79	7	0'50	1	0'07	-	-	5	0'36
Mitford and Launditch .. .. .	16,317	-	-	27	1'65	36	2'21	-	-	-	-	3	0'18
St. Faith's .. .. .	9,929	-	-	14	1'41	26	2'62	1	0'10	2	0'20	3	0'30
Smallburgh .. .. .	13,114	-	-	10	0'76	12	0'92	1	0'10	-	-	4	0'31
Swaffham .. .. .	6,680	-	-	7	1'05	-	-	-	-	1	0'15	1	0'15
Theford .. .. .	9,276	-	-	15	1'62	21	2'26	-	-	1	0'11	1	0'11
Walsingham .. .. .	16,237	-	-	29	1'79	19	1'17	4	0'25	1	0'06	3	0'18
Wayland .. .. .	14,521	-	-	-	-	8	0'55	3	0'21	-	-	3	0'21
<b>County of Northampton.</b>													
ADMINISTRATIVE COUNTY	215,777	-	-	166	0'77	235	1'09	11	0'05	5	0'02	64	0'30
COUNTY BOROUGHS:—													
Northampton .. .. .	92,483	-	-	63	0'68	200	2'16	1	0'01	12	0'13	45	0'49
AGGREGATE OF BOROUGHS AND URBAN DISTRICTS.	100,355	-	-	92	0'92	113	1'13	3	0'03	2	0'02	35	0'35
AGGREGATE OF RURAL DISTRICTS.	115,422	-	-	74	0'64	122	1'06	8	0'07	3	0'03	29	0'25
BOROUGHS AND URBAN DISTRICTS:—													
Brackley .. .. .	2,315	-	-	-	-	2	0'85	-	-	-	-	1	0'43
Daventry .. .. .	3,679	-	-	4	1'09	3	0'82	-	-	-	-	3	0'82
Desborough .. .. .	4,340	-	-	-	-	6	1'37	1	0'23	-	-	-	-
Finedon .. .. .	4,324	-	-	3	0'69	3	0'46	1	0'23	-	-	-	-
Higham Ferrers .. .. .	2,977	-	-	-	-	2	0'67	-	-	-	-	-	-
Irthlingborough .. .. .	5,211	-	-	8	1'54	2	0'38	-	-	-	-	-	-
Kettering .. .. .	31,160	-	-	48	1'54	46	1'48	-	-	2	0'06	8	0'26
Oundle .. .. .	2,131	-	-	10	4'69	-	-	-	-	-	-	-	-
Raunds .. .. .	4,205	-	-	-	-	1	0'24	-	-	-	-	-	-
Rothwell .. .. .	4,307	-	-	-	-	4	0'93	-	-	-	-	1	0'23
Rushden .. .. .	14,402	-	-	5	0'35	12	0'83	1	0'07	-	-	7	0'49
Wellingborough .. .. .	21,224	-	-	14	0'66	33	1'55	-	-	-	-	15	0'71



## NOTIFICATIONS OF INFECTIOUS DISEASE AND ATTACK-RATES, 1920—continued.

	Estimated Civil Population in the middle of 1920	Small-pox.		Scarlet Fever.		Diphtheria.		Enteric Fever.		Puerperal Fever.		Erysipelas.	
		Cases.	Rate.	Cases.	Rate.	Cases.	Rate.	Cases.	Rate.	Cases.	Rate.	Cases.	Rate.
<b>County of Northampton—continued.</b>													
RURAL DISTRICTS:—													
Brackley .. .. .	7,375	-	-	6	0·81	2	0·27	-	-	1	0·14	-	-
Brixworth .. .. .	11,377	-	-	3	0·26	13	1·14	-	-	-	-	4	0·35
Crick .. .. .	2,787	-	-	5	1·79	-	-	-	-	-	-	-	-
Daventry .. .. .	14,751	-	-	11	0·75	11	0·75	-	-	-	-	7	0·47
Easton on the Hill .. .. .	1,413	-	-	-	-	2	1·42	-	-	-	-	-	-
Greton .. .. .	1,362	-	-	1	0·73	2	1·47	-	-	-	-	-	-
Hardingstone .. .. .	7,504	-	-	6	0·80	4	0·53	-	-	-	-	2	0·27
Kettering .. .. .	12,403	-	-	4	0·32	31	2·59	-	-	-	-	3	0·24
Middleton Cheney .. .. .	2,749	-	-	1	0·36	1	0·36	-	-	-	-	1	0·36
Northampton .. .. .	5,830	-	-	2	0·34	1	0·17	1	0·17	-	-	1	0·17
Oundle (part of) .. .. .	6,275	-	-	2	0·32	1	0·16	-	-	-	-	-	-
Oxendon .. .. .	4,093	-	-	7	1·71	2	0·49	1	0·24	-	-	3	0·73
Potterspury .. .. .	4,743	-	-	1	0·21	-	-	-	-	-	-	3	0·63
Thrapston (part of) .. .. .	10,041	-	-	19	1·89	21	2·09	1	0·10	2	0·20	1	0·10
Towcester .. .. .	9,370	-	-	1	0·11	5	0·53	1	0·11	-	-	1	0·11
Wellingborough .. .. .	13,349	-	-	2	0·15	26	1·95	3	0·22	-	-	3	0·22
<b>County of Peterborough, Soke of.</b>													
ADMINISTRATIVE COUNTY	45,221	-	-	91	2·01	58	1·28	1	0·02	2	0·04	18	0·40
AGGREGATE OF BOROUGHES AND URBAN DISTRICTS.	34,752	-	-	64	1·84	42	1·21	1	0·03	1	0·03	17	0·49
AGGREGATE OF RURAL DISTRICTS.	10,469	-	-	27	2·58	16	1·53	-	-	1	0·10	1	0·10
BOROUGHES AND URBAN DISTRICTS:—													
Peterborough .. .. .	34,752	-	-	64	1·84	42	1·21	1	0·03	1	0·03	17	0·49
RURAL DISTRICTS:—													
Barnack .. .. .	2,035	-	-	-	-	4	1·97	-	-	-	-	-	-
Peterborough .. .. .	8,434	-	-	27	3·20	12	1·42	-	-	1	0·12	1	0·12
<b>County of Northumberland.</b>													
ADMINISTRATIVE COUNTY	303,195	-	-	1957	4·98	600	1·53	17	0·12	23	0·06	244	0·62
COUNTY BOROUGHES:—													
Newcastle upon Tyne .. .. .	283,061	-	-	1279	4·47	352	1·23	10	0·04	12	0·04	247	0·86
Tynemouth .. .. .	60,318	-	-	139	2·30	49	0·81	10	0·17	4	0·07	33	0·55
AGGREGATE OF BOROUGHES AND URBAN DISTRICTS	295,750	-	-	1532	5·18	464	1·57	38	0·13	18	0·06	185	0·63
AGGREGATE OF RURAL DISTRICTS.	97,445	-	-	425	4·36	136	1·40	9	0·09	5	0·05	59	0·61
BOROUGHES AND URBAN DISTRICTS:—													
Alwick .. .. .	6,764	-	-	3	0·44	10	1·47	-	-	1	0·15	-	-
Amble .. .. .	4,728	-	-	3	0·63	5	1·06	-	-	-	-	-	-
Ashington .. .. .	28,565	-	-	116	4·07	51	1·73	13	0·44	1	0·03	35	1·18
Bedlingtonshire .. .. .	26,875	-	-	226	8·41	64	2·38	4	0·15	2	0·07	24	0·89
Berwick upon Tweed .. .. .	12,050	-	-	62	5·15	33	2·74	3	0·25	-	-	11	0·91
Blyth .. .. .	32,733	-	-	78	2·38	35	1·07	7	0·21	1	0·03	26	0·79
Cramlington .. .. .	8,211	-	-	64	7·79	5	0·61	1	0·12	1	0·12	1	0·12
Earsdon .. .. .	10,374	-	-	42	4·05	24	2·31	-	-	-	-	4	0·39
Gosforth .. .. .	16,187	-	-	86	5·31	22	1·36	2	0·12	-	-	7	0·43
Hexham .. .. .	3,087	-	-	46	5·09	-	-	-	-	-	-	1	0·12
Longbenton .. .. .	13,663	-	-	32	2·34	24	1·76	-	-	1	0·07	4	0·29
Morpeth .. .. .	6,896	-	-	12	1·74	4	0·58	1	0·15	-	-	3	0·44
Newbiggin by the Sea .. .. .	8,008	-	-	36	4·50	4	0·50	-	-	-	-	-	-

\* The remaining parts of the Rural Districts of Oundle and Thrapston are in the Administrative County of Huntingdon. The figures for the entire Districts are as follows:—

Oundle .. .. .	7,288	-	-	6	0·82	1	0·14	1	0·14	-	-	-	-
Thrapston .. .. .	10,836	-	-	20	1·84	21	1·93	1	0·09	2	0·18	1	0·09

## NOTIFICATIONS OF INFECTIOUS DISEASE AND ATTACK-RATES, 1920—continued.

	Estimated Civil Population in the middle of 1920.	Small-pox.		Scarlet Fever.		Diphtheria.		Enteric Fever.		Puerperal Fever.		Erysipelas.	
		Cases.	Rate.	Cases.	Rate.	Cases.	Rate.	Cases.	Rate.	Cases.	Rate.	Cases.	Rate.
<b>County of Northumberland—continued.</b>													
<b>BOROUGH AND URBAN DISTRICTS:—</b>													
Newburn .. .. .	19,318	-	-	121	6.26	30	1.55	-	-	-	-	10	0.52
Prudhoe .. .. .	8,750	-	-	76	8.69	5	0.57	-	-	1	0.11	10	1.14
Rothbury .. .. .	1,197	-	-	-	-	-	-	-	-	-	-	2	1.67
Seaton Delaval .. .. .	7,384	-	-	15	2.03	31	4.20	-	-	-	-	6	0.81
Seghill .. .. .	2,010	-	-	-	-	10	4.98	1	0.50	-	-	1	0.50
Wallsend .. .. .	45,430	-	-	151	3.32	57	1.25	5	0.11	9	0.20	27	0.59
Weetslade .. .. .	6,912	-	-	7	1.01	32	4.63	1	0.14	-	-	2	0.29
Whitley and Monkseaton	20,588	-	-	56	2.72	18	0.87	-	-	1	0.05	11	0.53
<b>RURAL DISTRICTS:—</b>													
Alnwick .. .. .	12,092	-	-	19	1.57	19	1.57	-	-	1	0.08	3	0.25
Belford .. .. .	4,490	-	-	53	11.80	1	0.22	-	-	-	-	3	0.67
Bellingham .. .. .	5,421	-	-	15	2.77	2	0.37	1	0.18	-	-	2	0.37
Castle Ward .. .. .	11,683	-	-	60	5.14	17	1.46	1	0.09	-	-	16	1.37
Glendale .. .. .	8,046	-	-	14	1.74	5	0.62	1	0.12	1	0.12	2	0.25
Haltwhistle .. .. .	9,376	-	-	38	4.06	20	2.13	-	-	1	0.11	11	1.17
Hexham .. .. .	21,819	-	-	142	6.51	26	1.19	6	0.27	-	-	7	0.32
Morpeth .. .. .	14,800	-	-	67	4.53	38	2.57	-	-	-	-	12	0.81
Norham and Islandshires.	5,414	-	-	4	0.74	1	0.18	-	-	2	0.37	1	0.18
Rothbury .. .. .	4,310	-	-	13	3.02	7	1.62	-	-	-	-	2	0.46
<b>County of Nottingham.</b>													
ADMINISTRATIVE COUNTY	380,928	1	0.00	346	2.22	415	1.09	10	0.03	29	0.08	149	0.39
COUNTY BOROUGH:— Nottingham .. .. .	267,836	-	-	610	2.28	711	2.65	14	0.05	14	0.05	138	0.52
AGGREGATE OF BOROUGH AND URBAN DISTRICTS.	349,410	-	-	565	2.27	224	0.90	9	0.04	20	0.08	108	0.43
AGGREGATE OF RURAL DISTRICTS.	131,518	1	0.01	281	2.14	191	1.45	1	0.01	9	0.07	41	0.31
<b>BOROUGH AND URBAN DISTRICTS:—</b>													
Arnold .. .. .	13,216	-	-	9	0.68	5	0.38	-	-	2	0.15	-	-
Beeston .. .. .	12,327	-	-	51	4.04	11	0.87	1	0.08	-	-	5	0.40
Carlton .. .. .	18,762	-	-	56	2.98	31	1.65	1	0.05	-	-	21	1.12
East Retford .. .. .	13,361	-	-	59	4.42	6	0.45	-	-	-	-	25	1.87
Eastwood .. .. .	5,091	-	-	8	1.57	4	0.79	-	-	-	-	-	-
Hucknall .. .. .	17,025	-	-	43	2.53	18	1.06	-	-	-	-	4	0.23
Huthwaite .. .. .	5,880	-	-	4	0.68	1	0.17	1	0.17	-	-	2	0.34
Kirby in Ashfield .. .. .	17,062	-	-	64	3.75	10	0.59	1	0.06	5	0.29	16	0.94
Mansfield .. .. .	46,219	-	-	78	1.69	49	1.06	4	0.09	6	0.13	14	0.30
Mansfield Woodhouse .. .. .	13,725	-	-	17	1.24	11	0.80	-	-	-	-	3	0.22
Newark .. .. .	16,991	-	-	103	6.06	8	0.47	-	-	1	0.06	4	0.24
Sutton in Ashfield .. .. .	23,959	-	-	20	0.83	23	0.96	1	0.04	-	-	3	0.13
Warsop .. .. .	7,251	-	-	14	1.93	22	3.03	-	-	3	0.41	2	0.28
West Bridgford .. .. .	15,528	-	-	30	1.93	14	0.90	-	-	-	-	5	0.32
Worksop .. .. .	22,713	-	-	9	0.40	11	0.48	-	-	3	0.13	4	0.18
<b>RURAL DISTRICTS:—</b>													
Bastford .. .. .	44,101	-	-	114	2.58	61	1.38	-	-	5	0.11	17	0.39
Bingham .. .. .	13,700	-	-	32	2.34	32	2.34	-	-	-	-	6	0.44
Blyth and Cuckney .. .. .	4,764	-	-	5	1.05	4	0.84	-	-	-	-	-	-
East Retford .. .. .	14,536	-	-	13	0.89	23	1.58	-	-	-	-	6	0.41
*Kingston & Ratcliffe-on-Soar (parishes).	407	-	-	1	2.46	-	-	-	-	-	-	-	-
Leake .. .. .	3,907	-	-	2	0.51	7	1.79	-	-	1	0.26	-	-
Misterton .. .. .	3,688	-	-	7	1.90	-	-	-	-	1	0.27	-	-
Newark .. .. .	8,536	1	0.12	47	5.51	45	5.27	-	-	-	-	3	0.35
Skegby .. .. .	8,056	-	-	10	1.24	6	0.74	-	-	-	-	1	0.12
Southwell .. .. .	18,786	-	-	29	1.54	11	0.59	-	-	2	0.11	1	0.05
Stapleford .. .. .	11,037	-	-	21	1.90	2	0.18	1	0.09	-	-	7	0.63

\* These parishes are administered by the Rural District Council of Shardlow (Derbyshire).

## NOTIFICATIONS OF INFECTIOUS DISEASE AND ATTACK-RATES, 1920—continued.

	Estimated Civil Popula- tion in the middle of 1920.	Small- pox.		Scarlet Fever.		Diph- theria.		Enteric Fever.		Puerperal Fever.		Ery- sipelas.	
		Cases.	Rate.	Cases.	Rate.	Cases.	Rate.	Cases.	Rate.	Cases.	Rate.	Cases.	Rate.
<b>County of Oxford.</b>													
ADMINISTRATIVE COUNTY	130,018	-	-	99	0·76	123	0·95	16	0·12	9	0·07	35	0·27
COUNTY BOROUGH:—													
Oxford .. .. .	59,963	-	-	41	0·68	131	2·18	3	0·05	3	0·05	11	0·18
AGGREGATE OF BOROUGHES AND URBAN DISTRICTS.	35,137	-	-	27	0·77	31	0·88	2	0·06	-	-	16	0·46
AGGREGATE OF RURAL DISTRICTS.	94,881	-	-	72	0·76	92	0·97	14	0·15	9	0·09	19	0·20
BOROUGHES AND URBAN DISTRICTS:—													
Banbury .. .. .	13,965	-	-	15	1·07	3	0·21	-	-	-	-	3	0·21
Bicester .. .. .	2,728	-	-	1	0·37	-	-	1	0·37	-	-	-	-
Chipping Norton ..	3,548	-	-	4	1·13	12	1·88	-	-	-	-	9	2·54
Henley on Thames ..	6,376	-	-	2	0·31	1	0·16	-	-	-	-	2	0·31
Thame .. .. .	2,718	-	-	3	1·10	14	5·15	1	0·37	-	-	1	0·37
Wheatley .. .. .	922	-	-	-	-	1	1·08	-	-	-	-	-	-
Witney .. .. .	3,473	-	-	2	0·58	-	-	-	-	-	-	1	0·29
Woodstock .. .. .	1,407	-	-	-	-	-	-	-	-	-	-	-	-
RURAL DISTRICTS:—													
Banbury .. .. .	11,123	-	-	8	0·72	2	0·18	-	-	1	0·09	2	0·18
Bicester .. .. .	8,679	-	-	2	0·23	5	0·58	-	-	1	0·12	-	-
Chipping Norton ..	10,490	-	-	2	0·19	18	1·72	1	0·10	1	0·10	7	0·67
Crowmarsh .. .. .	4,488	-	-	2	0·45	-	-	1	0·22	1	0·22	-	-
Culham .. .. .	2,390	-	-	-	-	6	2·51	-	-	-	-	-	-
Goring .. .. .	3,047	-	-	4	1·31	3	0·98	-	-	-	-	-	-
Headington .. .. .	13,247	-	-	7	0·53	20	1·51	2	0·15	-	-	2	0·15
Henley .. .. .	9,693	-	-	13	1·34	8	0·83	-	-	1	0·10	-	-
Thame .. .. .	4,905	-	-	6	1·22	5	1·02	9	1·83	1	0·20	1	0·20
Witney .. .. .	16,896	-	-	26	1·54	23	1·36	1	0·06	3	0·18	4	0·24
Woodstock .. .. .	9,923	-	-	2	0·20	2	0·20	-	-	-	-	3	0·30
<b>County of Rutland.</b>													
ADMINISTRATIVE COUNTY	17,535	-	-	17	0·97	4	0·23	-	-	-	-	3	0·17
AGGREGATE OF BOROUGHES AND URBAN DISTRICTS.	3,098	-	-	6	1·94	1	0·32	-	-	-	-	3	0·97
AGGREGATE OF RURAL DISTRICTS.	14,437	-	-	11	0·76	3	0·21	-	-	-	-	-	-
BOROUGHES AND URBAN DISTRICTS:—													
Oakham .. .. .	3,098	-	-	6	1·94	1	0·32	-	-	-	-	3	0·97
RURAL DISTRICTS:—													
Ketton .. .. .	2,712	-	-	2	0·74	1	0·37	-	-	-	-	-	-
Oakham .. .. .	6,265	-	-	7	1·12	1	0·16	-	-	-	-	-	-
Uppingham .. .. .	5,460	-	-	2	0·37	1	0·18	-	-	-	-	-	-
<b>County of Salop.</b>													
ADMINISTRATIVE COUNTY	230,092	-	-	281	1·17	281	1·17	10	0·04	23	0·10	78	0·33
AGGREGATE OF BOROUGHES AND URBAN DISTRICTS.	111,937	-	-	123	1·10	142	1·27	6	0·05	12	0·11	37	0·33
AGGREGATE OF RURAL DISTRICTS.	128,055	-	-	158	1·23	139	1·09	4	0·03	11	0·09	42	0·33
BOROUGHES AND URBAN DISTRICTS:—													
Bishop's Castle ..	1,254	-	-	1	0·78	2	1·56	-	-	-	-	2	1·56
Bridgnorth .. .. .	5,070	-	-	12	2·37	19	3·75	1	0·20	3	0·59	1	0·20
Church Stretton ..	1,472	-	-	-	-	1	0·68	2	1·36	-	-	-	-
Dawley .. .. .	7,325	-	-	1	0·14	2	0·27	-	-	-	-	1	0·14



## NOTIFICATIONS OF INFECTIOUS DISEASE AND ATTACK-RATES, 1920—continued.

	Estimated Civil Population in the middle of 1920.	Small-pox.		Scarlet Fever.		Diphtheria.		Enteric Fever.		Puerperal Fever.		Erysipelas.	
		Cases.	Rate.	Cases.	Rate.	Cases.	Rate.	Cases.	Rate.	Cases.	Rate.	Cases.	Rate.
<b>County of Salop—</b>													
<i>continued.</i>													
BOROUGH AND URBAN DISTRICTS:—													
Ellemere .. .. .	1,648	-	-	1	0'61	1	0'61	-	-	-	-	-	-
Ludlow .. .. .	5,655	-	-	29	3'89	3	0'53	-	-	2	0'35	-	-
Market Drayton .. .. .	4,731	-	-	-	-	2	0'42	-	-	-	-	3	0'63
Newport .. .. .	2,984	-	-	-	-	3	1'09	-	-	-	-	2	0'67
Oakengates .. .. .	11,751	-	-	15	1'28	14	1'19	1	0'09	3	0'26	2	0'17
Oswestry .. .. .	10,055	-	-	21	2'09	2	0'20	1	0'10	-	-	3	0'30
Shrewsbury .. .. .	30,961	-	-	19	0'61	38	1'23	1	0'03	3	0'10	13	0'42
Wellington .. .. .	7,857	-	-	14	1'78	4	0'51	-	-	-	-	5	0'64
Wem .. .. .	2,059	-	-	3	1'94	1	0'49	-	-	1	0'49	-	-
Wenlock .. .. .	13,304	-	-	11	0'83	36	2'71	-	-	-	-	3	0'23
Whitechurch .. .. .	5,757	-	-	2	0'35	17	2'94	-	-	-	-	4	0'69
RURAL DISTRICTS:—													
Atecham .. .. .	20,563	-	-	9	0'44	33	1'60	1	0'05	1	0'05	12	0'58
Bridgnorth .. .. .	8,410	-	-	11	1'31	19	2'26	-	-	3	0'56	1	0'12
Burford .. .. .	1,324	-	-	1	0'76	-	-	-	-	-	-	-	-
Chirbury .. .. .	2,990	-	-	-	-	2	0'67	-	-	-	-	2	0'67
Church Stretton .. .. .	4,601	-	-	6	1'30	3	0'65	-	-	-	-	-	-
Cleobury Mortimer .. .. .	6,893	-	-	12	1'74	17	2'47	-	-	-	-	4	0'58
Clun .. .. .	6,203	-	-	9	1'45	12	1'93	-	-	3	0'48	2	0'38
Drayton .. .. .	6,930	-	-	6	0'87	2	0'29	-	-	-	-	2	0'29
Ellesmere .. .. .	7,472	-	-	12	1'61	4	0'54	1	0'13	1	0'11	1	0'13
Ludlow .. .. .	8,855	-	-	22	2'48	4	0'45	-	-	-	-	2	0'23
Newport .. .. .	5,647	-	-	15	2'66	6	1'09	-	-	1	0'11	4	0'71
Oswestry .. .. .	15,183	-	-	32	2'11	6	0'40	2	0'13	-	-	2	0'13
Sifnal .. .. .	9,006	-	-	2	0'22	2	0'22	-	-	1	0'11	1	0'11
Teme .. .. .	1,655	-	-	4	2'42	3	1'81	-	-	-	-	-	-
Wellington .. .. .	11,294	-	-	10	0'89	6	0'53	-	-	1	0'09	7	0'62
Wem .. .. .	8,970	-	-	7	0'78	15	1'67	-	-	1	0'11	2	0'22
Whitechurch .. .. .	2,059	-	-	-	-	4	1'94	-	-	-	-	-	-
<b>County of Somerset.</b>													
ADMINISTRATIVE COUNTY													
Bath .. .. .	372,493	-	-	478	1'28	638	1'71	25	0'07	7	0'02	146	0'39
COUNTY BOROUGH:—													
Bath .. .. .	68,546	-	-	106	1'55	65	0'95	5	0'07	5	0'07	16	0'23
AGGREGATE OF BOROUGH AND URBAN DISTRICTS.													
	157,301	-	-	141	0'90	333	2'12	16	0'10	4	0'03	61	0'39
AGGREGATE OF RURAL DISTRICTS.													
	215,192	-	-	337	1'57	305	1'42	9	0'04	3	0'01	85	0'39
BOROUGH AND URBAN DISTRICTS:—													
Bridgwater .. .. .	15,539	-	-	4	0'26	4	0'26	1	0'06	-	-	-	-
Burnham on Sea .. .. .	4,672	-	-	2	0'43	3	0'64	-	-	-	-	1	0'21
Chard .. .. .	4,113	-	-	16	3'89	3	0'73	-	-	-	-	-	-
Clevedon .. .. .	5,904	-	-	5	0'85	4	0'68	-	-	-	-	1	0'17
Crewkerne .. .. .	3,473	-	-	2	0'58	5	1'44	-	-	-	-	1	0'29
Frome .. .. .	10,648	-	-	3	0'28	9	0'85	-	-	-	-	6	0'56
Glastonbury .. .. .	4,333	-	-	4	0'92	143	33'00	1	0'23	-	-	1	0'23
Highbridge .. .. .	2,462	-	-	3	1'22	4	1'62	-	-	-	-	-	-
Iminster .. .. .	2,330	-	-	11	4'72	-	-	-	-	-	-	4	1'72
Midsomer Norton .. .. .	7,993	-	-	16	2'00	7	0'88	1	0'13	-	-	10	1'25
Minehead .. .. .	4,707	-	-	-	-	21	4'46	-	-	-	-	2	0'42
Portsmouth .. .. .	3,543	-	-	-	-	2	0'56	-	-	-	-	2	0'56
Radstock .. .. .	3,572	-	-	-	-	2	0'56	-	-	-	-	2	0'56
Shepton Mallet .. .. .	4,308	-	-	19	4'41	4	0'93	1	0'23	-	-	2	0'46
Street .. .. .	4,367	-	-	2	0'46	6	1'37	-	-	-	-	-	-
Taunton .. .. .	21,451	-	-	10	0'47	23	1'31	10	0'47	2	0'09	12	0'56
Watchet .. .. .	1,668	-	-	2	1'20	7	4'20	-	-	-	-	1	0'60
Wellington .. .. .	7,251	-	-	-	-	2	0'28	-	-	-	-	1	0'14
Wells .. .. .	4,128	-	-	2	0'48	1	0'24	1	0'24	-	-	3	1'73
Weston super Mare .. .. .	25,728	-	-	38	1'48	62	2'41	1	0'04	2	0'08	5	0'19
Wiveliscombe .. .. .	1,156	-	-	-	-	2	1'71	-	-	-	-	-	-
Yeovil .. .. .	13,955	-	-	2	0'14	14	1'00	-	-	-	-	9	0'64
RURAL DISTRICTS:—													
Axbridge .. .. .	20,477	-	-	21	1'03	72	3'52	2	0'10	1	0'05	23	1'12
Bath .. .. .	14,087	-	-	63	4'83	51	3'62	1	0'07	-	-	5	0'35
Bridgwater .. .. .	16,099	-	-	5	0'31	4	0'25	-	-	-	-	-	-

NOTIFICATIONS OF INFECTIOUS DISEASE AND ATTACK-RATES, 1920—*continued.*

	Estimated Civil Population in the middle of 1920.	Small-pox.		Scarlet Fever.		Diphtheria.		Enteric Fever.		Puerperal Fever.		Erysipelas	
		Cases.	Rate.	Cases.	Rate.	Cases.	Rate.	Cases.	Rate.	Cases.	Rate.	Cases.	Rate.
<b>County of Somerset—</b>													
<i>continued.</i>													
<b>RURAL DISTRICTS:—</b>													
Chard..	13,080	-	-	6	0'45	3	0'23	-	-	1	0'08	4	0'31
Clutton ..	15,033	-	-	19	1'26	17	1'13	-	-	-	-	13	0'86
Dulverton ..	4,348	-	-	14	3'22	4	0'92	-	-	-	-	-	-
Frome..	10,771	-	-	7	0'65	15	1'39	-	-	-	-	5	0'46
Keynsham ..	9,365	-	-	15	1'60	25	2'67	1	0'11	-	-	5	0'53
Langport ..	12,482	-	-	4	0'32	2	0'16	-	-	-	-	6	0'48
Long Ashton	16,361	-	-	27	1'65	1	0'43	1	0'06	-	-	2	0'12
Shepton Mallet	8,754	-	-	37	4'23	23	2'03	-	-	-	-	2	0'23
Taunton ..	15,156	-	-	15	0'99	6	0'40	4	0'26	-	-	12	0'70
Wellington ..	5,574	-	-	32	5'74	1	0'18	-	-	-	-	1	0'18
Wells ..	9,243	-	-	14	1'51	3	0'32	-	-	-	-	2	0'22
Williton ..	11,220	-	-	6	0'53	7	0'62	-	-	-	-	-	-
Wincanton ..	16,809	-	-	33	1'96	60	3'57	-	-	1	0'06	4	0'24
Yeovil..	16,333	-	-	14	0'86	5	0'31	-	-	-	-	1	0'06
<b>County of Southampton.</b>													
ADMINISTRATIVE COUNTY	416,539	-	-	552	1'34	511	1'24	66	0'16	18	0'04	99	0'24
<b>COUNTY BOROUGHS:—</b>													
Bournemouth ..	85,919	-	-	107	1'25	79	0'92	2	0'02	4	0'05	17	0'20
*Portsmouth ..	233,805	-	-	445	1'90	887	2'93	27	0'12	6	0'03	79	0'34
†Southampton ..	131,055	-	-	152	1'12	362	2'67	11	0'08	12	0'09	62	0'46
AGGREGATE OF BOROUGH AND URBAN DISTRICTS.	197,410	-	-	231	1'19	330	1'70	38	0'20	11	0'06	32	0'17
AGGREGATE OF RURAL DISTRICTS.	219,129	-	-	321	1'48	181	0'83	28	0'13	7	0'03	67	0'31
<b>BOROUGH AND URBAN DISTRICTS:—</b>													
Aldershot ..	22,793	-	-	18	0'79	29	0'97	-	-	-	-	5	0'22
Alton ..	5,740	-	-	13	2'26	12	2'09	-	-	-	-	2	0'35
Andover ..	8,039	-	-	3	0'37	2	0'25	-	-	-	-	1	0'12
Basingstoke ..	13,227	-	-	15	1'13	3	0'23	-	-	-	-	-	-
Christchurch ..	6,144	-	-	5	0'81	5	0'81	-	-	-	-	2	0'33
Eastleigh and Bishopstoke.	16,378	-	-	31	1'89	11	0'67	1	0'06	2	0'12	5	0'31
Fareham ..	9,236	-	-	5	0'54	6	0'65	4	0'43	1	0'11	-	-
Farnborough ..	10,218	-	-	11	1'08	19	1'86	-	-	-	-	-	-
Fleet ..	3,811	-	-	5	1'31	1	0'26	1	0'26	-	-	1	0'26
Gosport and Alverstoke..	30,356	-	-	39	1'28	144	4'74	9	0'30	3	0'10	6	0'20
Havant ..	4,485	-	-	4	0'89	1	0'22	2	0'45	-	-	-	-
†Itchen ..	24,196	-	-	13	0'53	60	2'50	2	0'10	-	-	4	0'19
Lymington ..	4,654	-	-	1	0'21	7	1'50	1	0'21	-	-	-	-
Petersfield ..	3,894	-	-	1	0'26	6	1'54	8	2'05	-	-	-	-
Romsey ..	4,917	-	-	2	0'41	8	1'63	-	-	-	-	5	1'02
Warblington ..	4,039	-	-	30	7'43	10	2'48	1	0'25	-	-	-	-
Winchester ..	25,283	-	-	35	1'38	13	0'51	9	0'36	5	0'20	1	0'04
<b>RURAL DISTRICTS:—</b>													
Alresford ..	6,900	-	-	11	1'59	-	-	-	-	1	0'14	1	0'14
Alton ..	14,229	-	-	31	2'18	1	0'07	-	-	-	-	1	0'07
Andover ..	10,192	-	-	15	1'47	2	0'20	-	-	-	-	1	0'10
Basingstoke ..	12,450	-	-	17	1'37	6	0'48	-	-	-	-	1	0'08
Catherington ..	3,739	-	-	1	0'27	1	0'27	-	-	1	0'27	1	0'27
Christchurch ..	4,796	-	-	4	0'83	3	0'63	-	-	-	-	4	0'83
Droxford ..	12,697	-	-	15	1'18	6	0'47	2	0'16	-	-	13	1'02
*Fareham ..	13,568	-	-	17	1'31	26	2'00	10	0'77	1	0'08	2	0'15
Fordingbridge ..	5,736	-	-	16	2'79	2	0'35	-	-	-	-	5	0'87
†Hartley Wintney ..	18,829	-	-	44	2'34	11	0'58	2	0'11	1	0'05	2	0'11
Havant ..	5,557	-	-	8	1'44	8	1'44	2	0'36	1	0'18	-	-
Hursley ..	4,416	-	-	18	4'08	18	4'08	-	-	-	-	2	0'45
Kingsclere ..	8,158	-	-	18	2'21	7	0'86	-	-	1	0'12	5	0'61
Lymington ..	12,527	-	-	22	1'76	11	0'88	1	0'08	-	-	3	0'24
New Forest ..	17,067	-	-	20	1'17	9	0'53	2	0'12	-	-	1	0'06
Petersfield ..	11,178	-	-	5	0'45	7	0'63	1	0'09	-	-	1	0'09
Ringwood ..	7,782	-	-	22	2'83	2	0'26	2	0'26	-	-	5	0'64
Romsey ..	7,124	-	-	2	0'28	8	1'12	-	-	-	-	6	0'84
†South Stoneham ..	18,737	-	-	9	0'51	9	0'51	-	-	1	0'06	4	0'23
Stockbridge ..	6,135	-	-	10	1'63	2	0'33	5	0'81	-	-	2	0'33
Whitechurch ..	6,246	-	-	-	-	13	2'08	1	0'16	-	-	5	0'80
Winchester ..	11,066	-	-	16	1'45	29	2'62	-	-	-	-	2	0'18

\* On 1st October, 1920, the County Borough of Portsmouth was extended to include part of the Rural District of Fareham. Allowance for this has been made in the calculation of rates.

† On 9th November, 1920, the County Borough of Southampton was extended to include the Urban District of Itchen, and part of the Rural District of South Stoneham. Allowance for this has been made in the calculation of rates.

NOTIFICATIONS OF INFECTIOUS DISEASE AND ATTACK-RATES, 1920—continued.

	Estimated Civil Population in the middle of 1920.	Small-pox.		Scarlet Fever.		Diphtheria.		Enteric Fever.		Puerperal Fever.		Erysipelas.	
		Cases.	Rate.	Cases.	Rate.	Cases.	Rate.	Cases.	Rate.	Cases.	Rate.	Cases.	Rate.
<b>County of Isle of Wight.</b>													
ADMINISTRATIVE COUNTY	83,018	-	-	69	0·83	189	2·28	13	0·16	2	0·02	19	0·23
AGGREGATE OF BOROUGHES AND URBAN DISTRICTS.	57,611	-	-	59	1·02	168	2·92	11	0·19	1	0·02	9	0·16
AGGREGATE OF RURAL DISTRICTS.	25,407	-	-	10	0·39	21	0·83	2	0·08	1	0·04	10	0·39
<b>BOROUGHES AND URBAN DISTRICTS:—</b>													
Cowes .. .. .	11,189	-	-	7	0·63	98	8·76	1	0·09	-	-	-	-
East Cowes .. .. .	5,032	-	-	1	0·20	27	5·37	-	-	-	-	-	-
Newport .. .. .	11,510	-	-	16	1·39	37	3·21	1	0·09	-	-	4	0·35
Ryde .. .. .	10,134	-	-	2	0·20	3	0·30	7	0·69	1	0·10	5	0·49
St. Helens .. .. .	4,894	-	-	1	0·20	-	-	2	0·41	-	-	-	-
Sandown .. .. .	5,578	-	-	24	4·30	-	-	-	-	-	-	-	-
Shanklin .. .. .	4,563	-	-	5	1·10	1	0·22	-	-	-	-	-	-
Ventnor .. .. .	4,711	-	-	3	0·64	2	0·42	-	-	-	-	-	-
RURAL DISTRICTS:— Isle of Wight .. .. .	25,407	-	-	10	0·39	21	0·83	2	0·08	1	0·04	10	0·39
<b>County of Stafford.</b>													
ADMINISTRATIVE COUNTY	701,554	-	-	1,290	1·84	833	1·19	27	0·04	44	0·06	281	0·40
<b>COUNTY BOROUGHES:—</b>													
Burton upon Trent .. .. .	49,582	-	-	156	3·75	86	1·73	1	0·02	6	0·12	13	0·26
Smethwick .. .. .	75,027	-	-	504	6·72	177	2·36	1	0·01	10	0·13	24	0·32
Stoke on Trent .. .. .	248,852	-	-	1,082	4·27	342	1·37	16	0·06	30	0·12	159	0·64
Walsall .. .. .	96,419	-	-	152	1·58	81	0·87	2	0·02	8	0·08	41	0·43
West Bromwich .. .. .	72,684	-	-	299	4·11	52	0·72	-	-	6	0·08	42	0·58
Wolverhampton .. .. .	102,324	-	-	284	2·78	49	0·48	2	0·02	4	0·04	29	0·28
AGGREGATE OF BOROUGHES AND URBAN DISTRICTS.	491,422	-	-	891	1·81	525	1·07	16	0·03	34	0·07	215	0·44
AGGREGATE OF RURAL DISTRICTS.	210,132	-	-	399	1·90	308	1·47	11	0·05	10	0·05	66	0·31
<b>BOROUGHES AND URBAN DISTRICTS:—</b>													
Amblecote .. .. .	3,190	-	-	2	0·63	-	-	-	-	-	-	1	0·31
Audley .. .. .	15,057	-	-	11	0·73	46	3·06	1	0·07	1	0·07	5	0·33
Biddulph .. .. .	7,977	-	-	10	1·25	1	0·13	-	-	-	-	1	0·13
Bilston .. .. .	27,323	-	-	31	1·13	10	0·37	-	-	1	0·04	12	0·44
Brierley Hill .. .. .	12,890	-	-	20	1·55	7	0·54	-	-	-	-	3	0·23
Brownhills .. .. .	18,671	-	-	26	1·39	54	2·80	1	0·05	-	-	7	0·37
Cannock .. .. .	34,743	-	-	27	0·78	62	1·78	1	0·03	3	0·09	10	0·29
Coseley .. .. .	23,800	-	-	25	1·06	3	0·13	2	0·08	-	-	12	0·51
Darlaston .. .. .	17,885	-	-	78	4·36	4	0·22	-	-	1	0·06	3	0·17
Heath Town or Wednesfield Heath	11,115	-	-	47	4·23	2	0·18	-	-	-	-	2	0·18
Kidsgrove .. .. .	9,357	-	-	11	1·18	11	1·18	-	-	3	0·32	5	0·53
Leek .. .. .	17,013	-	-	56	3·29	20	1·18	-	-	1	0·06	9	0·53
Lichfield .. .. .	9,561	-	-	15	1·57	4	0·42	-	-	-	-	1	0·10
Newcastle under Lyme .. .. .	20,529	-	-	10	0·49	28	1·36	2	0·10	1	0·05	4	0·19
Perry Barr .. .. .	2,316	-	-	3	1·30	2	0·86	-	-	-	-	1	0·43
Quarry Bank .. .. .	7,904	-	-	5	0·63	9	1·14	1	0·13	-	-	1	0·13
Rowley Regis .. .. .	38,214	-	-	136	3·56	29	0·76	-	-	5	0·13	23	0·60
Rugeley .. .. .	4,933	-	-	9	1·82	-	-	-	-	-	-	3	0·61
Sedgley .. .. .	16,607	-	-	18	1·08	14	0·84	1	0·06	1	0·06	6	0·36
Short Heath .. .. .	4,438	-	-	8	1·80	-	-	-	-	-	-	1	0·23
Smallthorne .. .. .	14,153	-	-	35	2·47	21	1·48	-	-	1	0·07	8	0·57
Stafford .. .. .	27,782	-	-	35	1·26	92	3·31	1	0·04	3	0·11	13	0·47
Stone .. .. .	5,161	-	-	9	1·74	8	1·55	-	-	-	-	2	0·39
Tamworth .. .. .	7,820	-	-	15	1·92	4	0·51	-	-	-	-	9	1·15
Tettenhall .. .. .	5,512	-	-	5	0·91	3	0·54	-	-	3	0·54	2	0·36
Tipton .. .. .	33,852	-	-	169	3·22	9	0·27	3	0·09	1	0·03	21	0·62



NOTIFICATIONS OF INFECTIOUS DISEASE AND ATTACK-RATES, 1920—*continued.*

	Estimated Civil Popula- tion in the middle of 1920	Small- pox.		Scarlet Fever.		Diph- theria.		Enteric Fever.		Puerperal Fever.		Ery- sipelas.	
		Cases.	Rate.	Cases.	Rate.	Cases.	Rate.	Cases.	Rate.	Cases.	Rate.	Cases.	Rate.
<b>County of Stafford—</b> <i>continued.</i>													
BOROUGH AND URBAN DISTRICTS:—													
Uttoxeter .. .. .	5,066	-	-	14	2·76	1	0·20	-	-	-	-	1	0·20
Wednesbury .. .. .	31,537	-	-	63	2·00	16	0·51	1	0·03	2	0·06	19	0·92
Wednesfield .. .. .	6,732	-	-	3	0·45	5	0·74	-	-	-	-	4	0·59
Willenhall .. .. .	20,054	-	-	12	0·60	1	0·05	-	-	1	0·05	5	0·25
Wolstanton United ..	30,447	-	-	43	1·41	59	1·94	2	0·07	6	0·20	11	0·36
RURAL DISTRICTS:—													
Blore Heath .. .. .	2,182	-	-	2	0·92	1	0·46	-	-	-	-	-	-
*Blymhill and Weston under Lizard (parishes).	882	-	-	-	-	-	-	-	-	-	-	-	-
Cannock .. .. .	19,979	-	-	11	0·55	20	1·00	-	-	-	-	7	0·35
Cheadle .. .. .	26,614	-	-	105	3·95	75	2·82	2	0·08	2	0·08	3	0·11
Gnosall .. .. .	4,596	-	-	2	0·44	2	0·44	-	-	-	-	-	-
Kingswinford .. .. .	21,969	-	-	19	0·86	9	0·41	-	-	-	-	11	0·50
Leek .. .. .	15,680	-	-	29	1·85	21	1·34	-	-	1	0·06	6	0·32
Lichfield .. .. .	30,183	-	-	43	1·42	72	2·39	1	0·03	2	0·07	15	0·50
Mayfield .. .. .	3,842	-	-	2	0·52	1	0·26	-	-	-	-	-	-
Newcastle-under-Lyme	6,004	-	-	6	1·00	6	1·00	-	-	-	-	2	0·33
Seisdon .. .. .	16,235	-	-	27	1·65	12	0·74	2	0·12	2	0·12	3	0·18
Stafford .. .. .	8,790	-	-	6	0·68	5	0·57	-	-	1	0·11	-	-
Stoke upon Trent ..	4,961	-	-	6	1·21	10	2·02	-	-	-	-	1	0·20
Stone .. .. .	13,925	-	-	42	3·02	21	1·51	-	-	1	0·07	1	0·14
†Tamworth (part of)	5,909	-	-	13	2·20	20	3·38	-	-	1	0·17	5	0·85
Tutbury .. .. .	8,350	-	-	12	1·44	5	0·60	1	0·12	-	-	1	0·12
Uttoxeter .. .. .	7,290	-	-	21	2·88	12	1·65	4	0·55	-	-	7	0·96
Walsall .. .. .	12,646	-	-	53	4·19	16	1·27	1	0·08	-	-	4	0·32
<b>County of Suffolk,</b> <b>East.</b>													
ADMINISTRATIVE COUNTY	200,266	-	-	237	1·18	348	1·74	7	0·03	10	0·05	57	0·28
COUNTY BOROUGH:—													
Ipswich .. .. .	81,119	-	-	183	2·26	489	6·03	3	0·04	16	0·20	20	0·25
AGGREGATE OF BOROUGH AND URBAN DISTRICTS.	80,578	-	-	77	0·89	187	2·16	5	0·06	4	0·05	32	0·37
AGGREGATE OF RURAL DISTRICTS.	113,688	-	-	160	1·41	161	1·42	2	0·02	6	0·05	25	0·22
BOROUGH AND URBAN DISTRICTS:—													
Aldeburgh .. .. .	2,301	-	-	-	-	-	-	-	-	-	-	2	0·87
Beccles .. .. .	8,215	-	-	7	0·85	41	4·99	1	0·12	-	-	3	0·37
Bungay .. .. .	3,175	-	-	3	0·94	8	2·52	-	-	-	-	-	-
Eye .. .. .	1,693	-	-	-	-	3	1·77	-	-	1	0·59	2	1·18
Felixstowe .. .. .	8,124	-	-	4	0·49	11	1·35	-	-	-	-	3	0·37
Halesworth .. .. .	2,314	-	-	-	-	3	1·30	-	-	-	-	-	-
Leiston cum Sizewell	5,042	-	-	3	0·60	2	0·40	-	-	-	-	2	0·40
Lowestoft .. .. .	43,164	-	-	55	1·27	104	2·41	1	0·09	3	0·7	19	0·44
Saxmundham .. .. .	1,388	-	-	1	0·72	1	0·72	-	-	-	-	1	0·72
Southwold .. .. .	2,437	-	-	3	1·23	1	0·41	-	-	-	-	-	-
Stowmarket .. .. .	4,229	-	-	1	0·24	9	2·13	-	-	-	-	-	-
Woodbridge .. .. .	4,496	-	-	-	-	4	0·89	-	-	-	-	-	-
RURAL DISTRICTS:—													
Blything .. .. .	16,616	-	-	25	1·50	20	1·20	1	0·06	-	-	3	0·18
Bosmere and Claydon	13,294	-	-	27	2·03	9	0·68	-	-	1	0·08	2	0·15
East Stow .. .. .	6,202	-	-	12	1·93	4	0·64	-	-	1	0·16	1	0·81
Hartismere .. .. .	10,907	-	-	3	0·27	7	0·64	-	-	1	0·09	1	0·09
Hoxne .. .. .	9,938	-	-	39	3·92	10	1·01	-	-	-	-	2	0·20
Mutford and Lotherland	11,237	-	-	16	1·42	11	0·98	-	-	-	-	2	0·18
Plomesgate .. .. .	13,577	-	-	22	1·61	45	3·29	-	-	2	0·15	1	0·07
Samford .. .. .	12,569	-	-	10	0·80	15	1·20	1	0·08	1	0·08	3	0·24
Wangford .. .. .	3,921	-	-	1	0·26	14	3·57	-	-	-	-	2	0·51
Woodbridge .. .. .	15,297	-	-	5	0·33	26	1·70	-	-	-	-	1	0·26

\*These parishes are administered by the Rural District Council of Shitnal (Salop).

†The remaining part of the Rural District of Tamworth is in the Administrative County of Warwick.

## NOTIFICATIONS OF INFECTIOUS DISEASE AND ATTACK-RATES, 1920—continued.

	Estimated Civil Population in the middle of 1920.	Small-pox.		Scarlet Fever.		Diphtheria.		Enteric Fever.		Puerperal Fever.		Erysipelas.	
		Cases.	Rate.	Cases.	Rate.	Cases.	Rate.	Cases.	Rate.	Cases.	Rate.	Cases.	Rate.
<b>County of Suffolk, West.</b>													
ADMINISTRATIVE COUNTY	110,133	-	-	122	1'11	83	0'75	6	0'05	6	0'05	39	0'35
AGGREGATE OF BOROUGHES AND URBAN DISTRICTS.	42,188	-	-	36	0'85	32	0'76	3	0'07	5	0'12	12	0'28
AGGREGATE OF RURAL DISTRICTS.	67,945	-	-	86	1'27	51	0'75	3	0'04	1	0'01	27	0'40
BOROUGHES AND URBAN DISTRICTS:—													
Bury St. Edmunds .. .. .	16,384	-	-	4	0'24	21	1'28	2	0'12	3	0'18	7	0'43
Glemsford .. .. .	1,463	-	-	-	-	-	-	-	-	-	-	-	-
Hadleigh .. .. .	2,969	-	-	8	2'69	1	0'34	1	0'34	-	-	2	0'44
Haverhill .. .. .	4,526	-	-	-	-	5	0'51	-	-	1	0'10	1	0'10
Newmarket .. .. .	9,749	-	-	15	1'54	1	0'56	-	-	1	0'14	2	0'28
Sudbury .. .. .	7,097	-	-	9	1'27	4	0'56	-	-	1	0'14	2	0'28
RURAL DISTRICTS:—													
Brandon .. .. .	5,143	-	-	5	0'97	9	1'75	-	-	-	-	1	0'19
Clare .. .. .	7,458	-	-	4	0'54	-	-	1	0'13	-	-	2	0'80
Cosford .. .. .	10,115	-	-	14	1'38	16	1'58	1	0'10	-	-	6	0'20
Melford .. .. .	11,822	-	-	22	1'86	2	0'17	-	-	-	-	3	0'25
Mildenhall .. .. .	8,112	-	-	7	0'86	11	1'36	-	-	-	-	4	0'49
Moulton .. .. .	2,339	-	-	4	1'71	2	0'86	-	-	-	-	1	0'43
Thedwastre .. .. .	8,513	-	-	13	1'53	11	0'12	1	0'12	-	-	6	0'70
Thingoe .. .. .	14,443	-	-	17	1'18	0	0'69	-	-	1	0'07	4	0'28
<b>County of Surrey.</b>													
ADMINISTRATIVE COUNTY	714,863	-	-	1934	2'71	1250	1'75	84	0'12	43	0'06	226	0'22
COUNTY BOROUGH:—													
Croydon .. .. .	191,580	-	-	642	3'35	556	2'90	13	0'07	13	0'07	76	0'40
AGGREGATE OF BOROUGHES AND URBAN DISTRICTS.	566,535	-	-	1646	2'91	1029	1'82	65	0'11	36	0'06	164	0'29
AGGREGATE OF RURAL DISTRICTS.	148,328	-	-	288	1'94	221	1'49	19	0'13	7	0'05	62	0'42
BOROUGHES AND URBAN DISTRICTS:—													
Barnes .. .. .	37,127	-	-	70	1'89	101	2'72	3	0'08	3	0'08	14	0'38
Beddington and Wallington.	17,024	-	-	70	4'11	45	2'64	5	0'29	-	-	5	0'29
Carshalton .. .. .	12,901	-	-	55	4'26	37	2'87	3	0'23	-	-	2	0'16
Caterham .. .. .	8,584	-	-	18	2'10	2	0'23	-	-	-	-	-	-
Chertsey .. .. .	14,189	-	-	24	1'69	19	1'34	2	0'14	3	0'21	1	0'07
Coulsdon and Purley .. .. .	19,496	-	-	131	6'72	44	2'25	14	0'72	-	-	5	0'26
Dorking .. .. .	8,330	-	-	25	3'00	10	1'20	-	-	2	0'24	1	0'12
East and West Molesey .. .. .	7,201	-	-	18	2'50	25	3'47	2	0'28	-	-	2	0'28
Egham .. .. .	13,731	-	-	52	3'79	20	1'46	-	-	-	-	1	0'07
Epsom .. .. .	14,753	-	-	44	2'98	15	1'02	12	0'81	1	0'07	8	0'54
Esher and the Dittons .. .. .	14,030	-	-	35	2'49	24	1'71	1	0'07	1	0'07	2	0'14
Farnham .. .. .	12,324	-	-	14	1'14	18	1'46	-	-	2	0'16	2	0'16
Frimley .. .. .	12,386	-	-	16	1'29	21	1'70	2	0'16	-	-	1	0'08
Godalming .. .. .	10,475	-	-	6	0'57	5	0'48	-	-	-	-	3	0'29
Guildford .. .. .	24,443	-	-	31	1'27	15	0'61	1	0'04	1	0'04	4	0'16
Ham .. .. .	1,402	-	-	-	-	2	1'43	-	-	-	-	-	-
Haslemere .. .. .	3,871	-	-	3	0'77	3	0'77	1	0'26	-	-	2	0'52
Kingston on Thames .. .. .	38,631	-	-	139	3'60	78	2'02	3	0'08	6	0'16	32	0'83
Leatherhead .. .. .	5,755	-	-	9	1'56	8	1'39	1	0'17	-	-	1	0'17
Merton and Morden .. .. .	18,201	-	-	60	3'30	49	2'69	3	0'16	1	0'05	2	0'11
Mitcham .. .. .	35,938	-	-	218	6'07	122	3'39	1	0'03	2	0'06	14	0'39
Reigate .. .. .	27,866	-	-	116	4'16	63	2'26	-	-	-	-	6	0'22
Richmond .. .. .	35,572	-	-	41	1'15	48	1'35	5	0'14	1	0'03	6	0'17
Surbiton .. .. .	20,791	-	-	35	1'68	37	1'78	-	-	3	0'14	1	0'05
Sutton .. .. .	22,093	-	-	21	0'95	33	1'49	1	0'05	-	-	1	0'05
The Maldens and Coombe .. .. .	16,349	-	-	27	5'67	21	1'37	1	0'07	-	-	9	0'59
Walton upon Thames .. .. .	14,153	-	-	27	1'91	9	0'64	-	-	1	0'07	-	-
Weybridge .. .. .	7,378	-	-	21	2'85	5	0'68	-	-	-	-	-	-
Wimbledon .. .. .	621,74	-	-	228	3'67	121	1'95	3	0'05	3	0'05	30	0'48
Windsor .. .. .	4,781	-	-	4	0'84	10	2'10	-	-	1	0'21	-	-
Woking .. .. .	25,806	-	-	28	1'09	19	0'74	1	0'04	5	0'20	9	0'35
RURAL DISTRICTS:—													
Chertsey .. .. .	8,806	-	-	46	5'22	33	3'75	1	0'11	2	0'23	-	-
Dorking .. .. .	9,546	-	-	7	0'73	17	1'78	-	-	-	-	2	0'21

## NOTIFICATIONS OF INFECTIOUS DISEASE AND ATTACK-RATES, 1920—continued.

	Estimated Civil Popula- tion in the middle of 1920.	Small- pox.		Scarlet Fever.		Diph- theria.		Enteric Fever.		Puerperal Fever.		Ery- sipelas.	
		Cases.	Rate.	Cases.	Rate.	Cases.	Rate.	Cases.	Rate.	Cases.	Rate.	Cases.	Rate.
<b>County of Surrey—</b> <i>continued.</i>													
<b>RURAL DISTRICTS:—</b>													
Epsom .. .. .	29,614	-	-	95	0'84	51	1'72	6	0'20	1	0'03	25	0'84
Farnham .. .. .	17,597	-	-	31	1'76	11	0'63	1	0'06	-	-	5	0'28
Godstone .. .. .	22,867	-	-	59	2'58	26	1'14	3	0'09	1	0'04	3	0'13
Guildford .. .. .	17,309	-	-	9	0'52	35	2'02	1	0'06	-	-	5	0'29
Hambledon .. .. .	22,258	-	-	46	2'07	22	0'99	4	0'18	2	0'09	9	0'40
Reigate .. .. .	20,331	-	-	65	3'20	26	1'28	4	0'20	1	0'03	13	0'64
<b>County of Sussex,</b> <b>East.</b>													
ADMINISTRATIVE COUNTY	236,738	-	-	347	1'47	301	1'27	14	0'06	9	0'04	48	0'20
<b>COUNTY BOROUGHs:—</b>													
Brighton .. .. .	137,685	-	-	280	2'03	203	1'47	6	0'04	11	0'08	54	0'39
Eastbourne .. .. .	50,354	-	-	112	2'22	79	1'57	3	0'06	5	0'10	21	0'42
Hastings .. .. .	59,972	-	-	58	0'97	90	1'50	18	0'30	4	0'07	30	0'50
AGGREGATE OF BOROUGHs AND URBAN DISTRICTS.	120,906	-	-	155	1'28	178	1'47	5	0'04	6	0'05	24	0'20
AGGREGATE OF RURAL DISTRICTS.	115,832	-	-	192	1'66	123	1'06	9	0'08	3	0'03	24	0'21
<b>BOROUGHs AND URBAN DISTRICTS:—</b>													
Battle .. .. .	2,824	-	-	1	0'35	1	0'35	-	-	-	-	-	-
Bexhill .. .. .	17,037	-	-	49	2'88	49	2'88	-	-	-	-	3	0'18
Burgess Hill .. .. .	5,999	-	-	7	1'17	4	0'67	-	-	1	0'17	1	0'17
Cuckfield .. .. .	1,724	-	-	5	2'90	-	-	-	-	-	-	1	0'58
East Grinstead .. .. .	7,014	-	-	8	1'14	6	0'86	-	-	-	-	1	0'14
Haywards Heath .. .. .	4,461	-	-	-	-	2	0'45	-	-	1	0'22	1	0'22
Hove .. .. .	45,909	-	-	38	0'83	68	1'48	3	0'07	1	0'02	12	0'26
Lewes .. .. .	10,475	-	-	9	0'86	3	0'29	-	-	-	-	1	0'10
Newhaven .. .. .	6,534	-	-	5	0'77	8	1'22	-	-	-	-	2	0'31
Portslade by Sea .. .. .	7,278	-	-	10	1'37	8	1'10	-	-	3	0'41	1	0'14
Rye .. .. .	3,978	-	-	2	0'50	13	3'27	1	0'25	-	-	-	-
Seaford .. .. .	4,715	-	-	9	1'91	11	2'33	1	0'21	-	-	-	-
Uckfield .. .. .	2,958	-	-	12	4'06	5	1'69	-	-	-	-	1	0'34
<b>RURAL DISTRICTS:—</b>													
Battle .. .. .	5,795	-	-	2	0'35	2	0'35	-	-	-	-	-	-
Chailley .. .. .	10,950	-	-	22	2'01	1	0'09	2	0'18	-	-	5	0'46
Cuckfield .. .. .	15,846	-	-	32	2'02	21	1'33	-	-	-	-	6	0'38
Eastbourne .. .. .	5,242	-	-	15	2'86	5	0'95	-	-	-	-	-	-
East Grinstead .. .. .	12,443	-	-	26	2'09	24	1'93	2	0'16	1	0'08	6	0'48
Hailsham .. .. .	16,467	-	-	27	1'64	18	1'09	-	-	-	-	-	-
Hastings .. .. .	1,592	-	-	2	1'26	1	0'63	-	-	-	-	-	-
Newhaven .. .. .	3,811	-	-	4	1'05	2	0'52	-	-	1	0'26	-	-
Rye .. .. .	6,702	-	-	-	-	6	0'90	2	0'30	-	-	-	-
Steyning East .. .. .	2,826	-	-	8	2'83	7	2'48	-	-	1	0'35	4	1'42
Ticehurst .. .. .	11,970	-	-	18	1'50	7	0'58	-	-	-	-	-	-
Uckfield .. .. .	22,188	-	-	36	1'62	29	1'31	3	0'14	-	-	3	0'14
<b>County of Sussex,</b> <b>West.</b>													
ADMINISTRATIVE COUNTY	174,313	-	-	287	1'65	353	2'03	23	0'13	9	0'05	27	0'15
AGGREGATE OF BOROUGHs AND URBAN DISTRICTS.	85,707	-	-	155	1'81	246	2'87	18	0'21	3	0'04	14	0'16
AGGREGATE OF RURAL DISTRICTS.	88,606	-	-	132	1'49	107	1'21	5	0'06	6	0'07	13	0'15
<b>BOROUGHs AND URBAN DISTRICTS:—</b>													
Arundel .. .. .	2,696	-	-	3	1'11	5	1'85	-	-	-	-	1	0'37
Bognor .. .. .	8,722	-	-	12	1'38	75	8'60	-	-	-	-	-	-



NOTIFICATIONS OF INFECTIOUS DISEASE AND ATTACK-RATES, 1920—*continued.*

	Estimated Civil Population in the middle of 1920.	Small-pox.		Scarlet Fever.		Diphtheria.		Enteric Fever.		Puerperal Fever.		Erysipelas.	
		Cases.	Rate.	Cases.	Rate.	Cases.	Rate.	Cases.	Rate.	Cases.	Rate.	Cases.	Rate.
<b>County of Sussex, West—<i>continued.</i></b>													
BOROUGH AND URBAN DISTRICTS:—													
Chichester .. .. .	11,559	-	-	11	0'95	33	2'85	10	0'87	-	-	6	0'52
Horsham .. .. .	11,674	-	-	8	0'69	8	0'69	1	0'09	-	-	2	0'17
Littlehampton .. .. .	8,593	-	-	33	4'42	49	5'70	1	0'12	-	-	-	-
Shoreham by Sea .. .. .	5,804	-	-	1	0'17	23	3'96	-	-	1	0'17	-	-
Southwick .. .. .	5,104	-	-	6	1'18	6	1'18	-	-	1	0'20	1	0'20
Worthing .. .. .	31,555	-	-	76	2'41	47	1'49	6	0'19	1	0'03	4	0'13
RURAL DISTRICTS:—													
East Preston .. .. .	6,402	-	-	21	3'28	35	5'47	1	0'16	2	0'31	2	0'31
Horsham .. .. .	20,674	-	-	27	1'31	3	0'15	-	-	-	-	1	0'05
Midhurst .. .. .	14,708	-	-	16	1'09	9	0'61	-	-	-	-	1	0'07
Petworth .. .. .	7,742	-	-	7	0'90	2	0'26	-	-	1	0'13	-	-
Steyning West .. .. .	7,899	-	-	4	0'51	6	0'76	1	0'13	2	0'25	1	0'13
Takeham .. .. .	7,709	-	-	12	1'56	16	2'08	-	-	-	-	-	-
Westbourne .. .. .	8,486	-	-	34	4'02	8	0'94	1	0'12	1	0'12	2	0'24
Westhampnett .. .. .	15,006	-	-	11	0'73	28	1'87	2	0'13	-	-	6	0'40
<b>County of Warwick.</b>													
ADMINISTRATIVE COUNTY.	337,490	-	-	714	2'12	425	1'26	14	0'04	22	0'07	133	0'39
COUNTY BOROUGHS:—													
Birmingham .. .. .	895,915	-	-	5,700	6'36	1,820	2'03	28	0'03	149	0'17	386	0'43
Coventry .. .. .	137,310	-	-	141	1'03	85	0'62	2	0'01	11	0'08	34	0'25
AGGREGATE OF BOROUGH AND URBAN DISTRICTS.	150,617	-	-	319	2'12	153	1'02	4	0'03	9	0'06	50	0'33
AGGREGATE OF RURAL DISTRICTS.	168,873	-	-	395	2'11	272	1'46	10	0'05	13	0'07	83	0'44
BOROUGH AND URBAN DISTRICTS:—													
Bulkington .. .. .	2,063	-	-	1	0'48	1	0'48	-	-	-	-	4	1'93
Kenilworth .. .. .	6,768	-	-	4	0'59	4	0'59	1	0'15	-	-	7	1'03
Nuneaton .. .. .	41,074	-	-	188	4'58	44	1'07	-	-	6	0'15	12	0'29
Royal Leamington Spa .. .. .	29,445	-	-	43	1'46	24	0'82	-	-	-	-	10	0'34
Rugby .. .. .	28,209	-	-	22	0'78	42	1'49	-	-	3	0'11	13	0'46
Stratford on Avon .. .. .	8,821	-	-	3	0'34	9	1'02	1	0'11	-	-	-	-
Sutton Coldfield .. .. .	21,684	-	-	55	2'54	25	1'15	2	0'09	-	-	3	0'14
Warwick .. .. .	12,548	-	-	3	0'24	4	0'32	-	-	-	-	1	0'08
RURAL DISTRICTS:—													
Alcester .. .. .	11,301	-	-	23	2'04	22	1'95	4	0'35	1	0'09	5	0'44
Atherstone .. .. .	20,698	-	-	21	1'01	68	3'29	1	0'05	1	0'05	13	0'63
Brailes .. .. .	5,491	-	-	3	0'55	13	2'37	-	-	-	-	-	-
Coventry .. .. .	3,478	-	-	1	0'29	2	0'58	-	-	-	-	-	-
Farnborough .. .. .	1,424	-	-	-	-	-	-	-	-	-	-	1	0'70
Foleshill .. .. .	32,282	-	-	115	3'57	18	0'56	1	0'03	2	0'06	9	0'28
Meriden .. .. .	15,099	-	-	75	4'67	21	1'39	1	0'07	1	0'07	11	0'73
Monks Kirby .. .. .	1,426	-	-	5	3'51	-	-	-	-	-	-	1	0'70
Nuneaton .. .. .	3,170	-	-	2	0'63	4	1'26	-	-	-	-	2	0'63
Ruzby .. .. .	21,021	-	-	13	0'62	25	1'19	2	0'10	3	0'14	9	0'43
Schibull .. .. .	20,228	-	-	40	1'98	4	0'20	-	-	2	0'10	8	0'40
Southam .. .. .	9,666	-	-	21	2'17	3	0'31	1	0'10	-	-	12	1'24
Stratford on Avon .. .. .	11,352	-	-	11	0'97	34	3'00	-	-	-	-	2	0'18
*Tamworth (part of) .. .. .	18,511	-	-	56	3'03	22	1'19	-	-	3	0'16	7	0'38
Warwick .. .. .	11,776	-	-	9	0'76	36	3'06	-	-	-	-	3	0'25

\* The remaining part of the Rural District of Tamworth is in the Administrative County of Stafford. The figures for the entire Rural District are as follows:—

Tamworth .. .. . | 24,420 | - | - | 69 | 2'83 | 42 | 1'72 | - | - | 4 | 0'16 | 12 | 0'49

## NOTIFICATIONS OF INFECTIOUS DISEASE AND ATTACK-RATES, 1920—continued.

	Estimated Civil Population in the middle of 1920.	Small-pox.		Scarlet Fever.		Diphtheria.		Enteric Fever.		Puerperal Fever.		Erysipelas.	
		Cases.	Rate.	Cases.	Rate.	Cases.	Rate.	Cases.	Rate.	Cases.	Rate.	Cases.	Rate.
<b>County of Westmorland.</b>													
ADMINISTRATIVE COUNTY	60,324	-	-	169	2·83	108	1·79	7	0·12	5	0·08	17	0·28
AGGREGATE OF BOROUGHES AND URBAN DISTRICTS.	26,444	-	-	28	1·06	57	2·16	-	-	1	0·04	7	0·26
AGGREGATE OF RURAL DISTRICTS.	33,880	-	-	141	4·16	51	1·51	7	0·21	4	0·12	10	0·30
<b>BOROUGHES AND URBAN DISTRICTS:—</b>													
Ambleside .. .. .	2,178	-	-	1	0·46	9	4·13	-	-	-	-	-	-
Appleby .. .. .	1,633	-	-	-	-	15	9·07	-	-	-	-	-	-
Grasmere .. .. .	777	-	-	1	1·29	-	-	-	-	-	-	-	-
Kendal .. .. .	14,104	-	-	14	0·99	29	2·06	-	-	-	-	5	0·35
Kirkby Lonsdale .. .. .	1,375	-	-	5	3·64	4	2·91	-	-	1	0·73	1	0·73
Shap .. .. .	978	-	-	-	-	-	-	-	-	-	-	1	1·02
Windermere .. .. .	5,379	-	-	7	1·30	-	-	-	-	-	-	-	-
<b>RURAL DISTRICTS:—</b>													
East Westmorland .. .. .	11,186	-	-	34	3·04	13	1·16	2	0·18	2	0·18	4	0·36
South Westmorland .. .. .	16,740	-	-	67	4·00	35	2·09	4	0·24	2	0·12	6	0·36
West Ward .. .. .	5,954	-	-	40	6·72	3	0·50	1	0·17	-	-	-	-
<b>County of Wilts.</b>													
ADMINISTRATIVE COUNTY	279,841	-	-	303	1·08	321	1·15	12	0·04	22	0·08	74	0·26
AGGREGATE OF BOROUGHES AND URBAN DISTRICTS.	133,897	-	-	142	1·06	185	1·38	3	0·02	8	0·06	36	0·27
AGGREGATE OF RURAL DISTRICTS.	145,944	-	-	161	1·10	136	0·93	9	0·06	14	0·10	38	0·26
<b>BOROUGHES AND URBAN DISTRICTS:—</b>													
Bradford on Avon .. .. .	5,170	-	-	1	0·19	5	0·97	-	-	-	-	3	0·58
Calne .. .. .	3,747	-	-	1	0·27	1	0·27	-	-	1	0·27	2	0·53
Chippenham .. .. .	7,757	-	-	17	2·19	20	2·58	-	-	1	0·13	1	0·13
Devizes .. .. .	6,632	-	-	8	1·21	2	0·30	2	0·30	-	-	3	0·45
Malmesbury .. .. .	2,506	-	-	-	-	1	0·40	-	-	-	-	-	-
Marlborough .. .. .	3,577	-	-	14	3·94	1	0·28	-	-	-	-	4	1·12
Melksham .. .. .	3,533	-	-	1	0·28	1	0·28	-	-	-	-	-	-
Salisbury .. .. .	23,275	-	-	23	0·99	31	1·33	-	-	-	-	3	0·13
Swindon .. .. .	55,530	-	-	36	0·67	99	1·85	-	-	5	0·09	18	0·34
Trowbridge .. .. .	12,472	-	-	5	0·40	14	1·12	-	-	1	0·08	1	0·08
Warminster .. .. .	3,630	-	-	10	1·76	3	0·53	-	-	-	-	-	-
Westbury .. .. .	3,570	-	-	-	-	4	1·12	1	0·28	-	-	-	-
Wilton .. .. .	2,348	-	-	26	11·07	3	1·28	-	-	-	-	1	0·43
<b>RURAL DISTRICTS:—</b>													
Amesbury .. .. .	8,820	-	-	6	0·68	3	0·34	-	-	1	0·11	6	0·68
Bradford on Avon .. .. .	3,349	-	-	2	0·37	1	0·19	-	-	-	-	2	0·37
Calne .. .. .	4,565	-	-	1	0·22	-	-	1	0·22	3	0·66	1	0·22
Chippenham .. .. .	14,157	-	-	26	1·84	27	1·91	1	0·07	2	0·14	1	0·07
Cricklade and Wootton Bassett.	10,350	-	-	3	0·29	16	1·55	-	-	2	0·19	1	0·10
Devizes .. .. .	11,081	-	-	17	1·53	-	-	7	0·63	-	-	8	0·72
High worth .. .. .	13,750	-	-	6	0·44	17	1·24	-	-	-	-	3	0·22
Malmesbury .. .. .	8,135	-	-	12	1·47	17	2·09	-	-	-	-	1	0·12
Marlborough .. .. .	4,171	-	-	3	0·72	-	-	-	-	-	-	-	-
Melksham .. .. .	4,510	-	-	3	0·67	1	0·22	-	-	1	0·22	-	-
Mere .. .. .	4,721	-	-	-	-	2	0·42	-	-	1	0·21	3	0·64
Pewsey .. .. .	11,568	-	-	34	2·94	9	0·78	-	-	1	0·09	4	0·35
Ramsbury .. .. .	6,452	-	-	3	0·46	1	0·15	-	-	-	-	-	-
Salisbury .. .. .	9,284	-	-	10	1·08	19	2·05	-	-	-	-	1	0·11
*Tetbury (part of) .. .. .	344	-	-	1	2·87	-	-	-	-	-	-	-	-
Tisbury .. .. .	7,932	-	-	14	1·75	4	0·50	-	-	-	-	2	0·25
Warminster .. .. .	6,176	-	-	6	0·97	5	1·81	-	-	1	0·16	2	0·32
Westbury and Whorwellsdown	6,410	-	-	1	0·16	8	1·25	-	-	-	-	-	-
Wilton .. .. .	8,118	-	-	13	1·60	6	0·74	-	-	2	0·25	3	0·37

\* The remaining part of the Rural District of Tetbury is in the Administrative County of Gloucester.

## NOTIFICATIONS OF INFECTIOUS DISEASE AND ATTACK-RATES, 1920—continued.

	Estimated Civil Population in the middle of 1920	Small-pox.		Scarlet Fever.		Diphtheria.		Enteric Fever.		Puerperal Fever.		Erysipelas.	
		Cases.	Rate.	Cases.	Rate.	Cases.	Rate.	Cases.	Rate.	Cases.	Rate.	Cases.	Rate.
<b>County of Worcester.</b>													
ADMINISTRATIVE COUNTY	293,672	-	-	699	2·38	250	0·85	36	0·12	10	0·03	98	0·33
COUNTY BOROUGHS:—													
Dudley (including Dudley Castle Hill).	56,169	-	-	57	1·01	6	0·11	7	0·12	-	-	5	0·09
Worcester .. .. .	49,248	-	-	73	1·48	112	2·27	4	0·08	3	0·06	24	0·49
AGGREGATE OF BOROUGHS AND URBAN DISTRICTS.	164,380	-	-	442	2·69	144	0·88	8	0·05	9	0·05	57	0·35
AGGREGATE OF RURAL DISTRICTS.	129,292	-	-	257	1·99	106	0·82	28	0·22	1	0·01	41	0·32
<b>BOROUGHS AND URBAN DISTRICTS:—</b>													
Bewdley .. .. .	2,754	-	-	4	1·45	-	-	-	-	1	0·36	1	0·36
Bromsgrove .. .. .	9,397	-	-	9	0·95	12	1·28	-	-	-	-	-	-
Droitwich .. .. .	3,987	-	-	5	1·25	-	-	-	-	2	0·50	-	-
Evesham .. .. .	8,838	-	-	24	2·72	4	0·45	-	-	1	0·11	6	0·68
Kidderminster .. .. .	27,622	-	-	42	1·52	25	0·91	-	-	1	0·04	3	0·11
Lye and Wollescote .. .. .	12,477	-	-	11	0·88	11	0·88	-	-	-	-	4	0·32
Malvern .. .. .	14,552	-	-	9	0·62	16	1·10	5	0·34	-	-	3	0·21
North Bromsgrove .. .. .	8,001	-	-	1	0·12	4	0·50	-	-	-	-	-	-
Oldbury .. .. .	37,687	-	-	286	7·59	30	0·80	-	-	3	0·08	12	0·32
Redditch .. .. .	16,683	-	-	15	0·90	25	1·50	1	0·06	-	-	23	1·32
Stourbridge .. .. .	18,013	-	-	31	1·72	17	0·94	1	0·06	1	0·06	4	0·22
*Stourport .. .. .	4,369	-	-	5	1·12	-	-	-	-	-	-	2	0·45
<b>RURAL DISTRICTS:—</b>													
Bromsgrove .. .. .	17,082	-	-	27	1·58	6	0·35	-	-	-	-	1	0·06
*Droitwich .. .. .	12,503	-	-	10	0·81	9	0·73	-	-	-	-	-	-
Evesham .. .. .	9,524	-	-	16	1·68	4	0·42	-	-	-	-	2	0·21
Feckenham .. .. .	5,261	-	-	10	1·90	6	1·14	1	0·19	-	-	1	0·19
Halesowen .. .. .	27,229	-	-	75	2·75	18	0·66	1	0·04	-	-	11	0·40
Kidderminster .. .. .	7,324	-	-	5	0·68	9	1·23	-	-	-	-	-	-
Martley .. .. .	11,601	-	-	20	1·72	11	0·95	-	-	-	-	5	0·43
Pershore .. .. .	12,382	-	-	61	4·93	14	1·13	-	-	-	-	8	0·65
†Redmarley d'Abitot and Staunton (parishes).	1,090	-	-	-	-	-	6·42	-	-	-	-	-	-
Rock .. .. .	2,100	-	-	-	-	1	0·48	-	-	-	-	1	0·48
Shipston on Stour .. .. .	4,046	-	-	6	1·48	4	0·99	-	-	-	-	-	-
‡Stow on the Wold (part of).	281	-	-	3	10·68	-	-	-	-	-	-	-	-
Tenbury .. .. .	4,784	-	-	6	1·25	2	0·42	-	-	-	-	-	-
‡Tewkesbury (part of) .. .. .	2,237	-	-	6	2·68	2	0·89	-	-	-	-	-	-
Upton upon Severn .. .. .	11,747	-	-	11	0·94	13	1·11	26	2·21	1	0·09	11	0·94
‡Winchcomb (part of) .. .. .	101	-	-	1	9·90	-	-	-	-	-	-	1	9·90
<b>County of Yorkshire, East Riding.</b>													
ADMINISTRATIVE COUNTY	158,727	-	-	231	1·46	273	1·72	30	0·19	3	0·02	44	0·28
COUNTY BOROUGHS:—													
Kingston upon Hull .. .. .	290,808	-	-	834	2·87	591	2·03	22	0·08	20	0·07	134	0·46
York .. .. .	77,501	-	-	212	2·74	148	1·91	8	0·10	7	0·09	19	0·25
AGGREGATE OF BOROUGHS AND URBAN DISTRICTS.	62,772	-	-	103	1·69	141	2·25	7	0·11	1	0·02	16	0·25
AGGREGATE OF RURAL DISTRICTS.	95,955	-	-	125	1·30	132	1·38	23	0·24	2	0·02	28	0·29

\* On 1st October, 1920, the Urban District of Stourport was extended to include part of the Rural District of Droitwich. Allowance for this has been made in the calculation of rates.

† These Parishes are administered by the Rural District Council of Newent (Glos.).

‡ The remaining parts of Stow on the Wold, Tewkesbury and Winchcomb are in the Administrative County of Gloucester.



## NOTIFICATIONS OF INFECTIOUS DISEASE AND ATTACK-RATES, 1920—continued.

	Estimated Civil Population in the middle of 1920.	Small-pox.		Scarlet Fever.		Diphtheria.		Enteric Fever.		Puerperal Fever.		Erysipelas.	
		Cases.	Rate.	Cases.	Rate.	Cases.	Rate.	Cases.	Rate.	Cases.	Rate.	Cases.	Rate.
<b>County of Yorkshire, East Riding—continued.</b>													
<b>BOROUGH AND URBAN DISTRICTS:—</b>													
Beverley .. .. .	14,015	-	-	10	0·71	14	1·00	2	0·14	-	-	2	0·14
Bridlington .. .	14,296	-	-	62	4·34	38	2·66	-	-	1	0·07	5	0·35
Cottingham .. .	4,979	-	-	12	2·41	3	0·60	-	-	-	-	3	0·60
Filey .. .. .	3,308	-	-	-	-	31	9·37	1	0·30	-	-	-	-
Great Driffield ..	5,688	-	-	3	0·53	10	1·76	-	-	-	-	4	0·70
Hedon .. .. .	1,300	-	-	-	-	-	-	-	-	-	-	-	-
Hessle .. .. .	6,267	-	-	9	1·44	17	2·71	-	-	-	-	1	0·16
Hornsea .. .. .	3,470	-	-	4	1·15	7	1·15	1	0·29	-	-	-	-
Norton .. .. .	3,910	-	-	3	0·77	7	1·79	3	0·77	-	-	1	0·26
Pocklington .. .	2,426	-	-	12	0·82	13	5·36	-	-	-	-	-	-
Withernsea .. .	3,113	-	-	1	0·32	4	1·28	-	-	-	-	-	-
<b>RURAL DISTRICTS:—</b>													
Beverley .. .. .	11,087	-	-	11	0·99	5	0·45	1	0·09	-	-	4	0·36
Bridlington .. .	7,761	-	-	6	0·77	14	1·80	2	0·26	-	-	-	-
Driffield .. .. .	11,404	-	-	8	0·70	38	3·33	1	0·09	-	-	3	0·26
Eserick .. .. .	5,406	-	-	9	1·66	7	1·29	-	-	-	-	1	0·18
Howden .. .. .	13,153	-	-	26	1·98	20	1·52	6	0·46	1	0·08	3	0·23
Norton .. .. .	5,442	-	-	5	0·92	5	0·92	-	-	-	-	1	0·18
Patrington .. .	7,420	-	-	18	2·43	6	0·81	1	0·13	-	-	9	1·21
Pocklington .. .	10,639	-	-	18	1·69	5	0·47	10	0·94	-	-	2	0·19
Riccall .. .. .	4,875	-	-	8	1·64	2	0·41	-	-	-	-	-	-
Sculcoates .. .	8,718	-	-	10	1·15	12	1·38	-	-	-	-	3	0·34
Sherburn .. .. .	2,070	-	-	3	1·45	18	8·70	1	0·48	-	-	2	0·97
Skirlaugh .. .	7,980	-	-	3	0·38	-	-	1	0·13	1	0·13	-	-
<b>County of Yorkshire, North Riding.</b>													
ADMINISTRATIVE COUNTY	296,881	1	0·00	843	2·84	532	1·79	45	0·15	16	0·05	122	0·41
COUNTY BOROUGH:—													
Middlesbrough ..	132,208	13	0·10	364	2·75	173	1·31	4	0·03	12	0·09	41	0·31
AGGREGATE OF BOROUGH AND URBAN DISTRICTS.	166,682	1	0·01	612	3·67	324	1·94	25	0·15	15	0·09	94	0·56
AGGREGATE OF RURAL DISTRICTS.	130,199	-	-	231	1·77	208	1·60	20	0·15	1	0·01	28	0·22
<b>BOROUGH AND URBAN DISTRICTS:—</b>													
Eston .. .. .	29,213	1	0·03	175	5·99	30	1·03	3	0·10	2	0·07	19	0·65
Guisborough .. .	7,259	-	-	2	0·28	5	0·69	-	-	-	-	8	1·10
Hindewell .. .	2,660	-	-	-	-	-	-	1	0·38	-	-	-	-
Kirklington cum Upsland	216	-	-	-	-	-	-	-	-	-	-	-	-
Loftus .. .. .	9,440	-	-	23	2·44	1	0·11	-	-	-	-	14	1·48
Malton .. .. .	4,382	-	-	1	0·23	2	0·46	-	-	-	-	3	0·68
Masham .. .. .	2,007	-	-	1	0·50	-	-	-	-	-	-	1	0·50
Northallerton ..	4,798	-	-	73	15·22	1	0·21	-	-	-	-	1	0·21
Pickering .. .. .	3,480	-	-	1	0·29	8	2·30	-	-	-	-	-	-
*Redcar .. .. .	12,977	-	-	72	5·54	18	1·38	3	0·23	2	0·15	3	0·23
Richmond .. .. .	3,340	-	-	10	2·99	3	0·90	-	-	-	-	3	0·90
Saltburn by the Sea	3,844	-	-	2	0·52	2	0·52	1	0·26	-	-	-	-
Scalby .. .. .	1,307	-	-	2	1·53	4	6·89	-	-	-	-	-	-
Scarborough .. .	35,467	-	-	127	3·58	161	4·54	11	0·31	6	0·17	11	0·31
Skelton and Brotton	13,242	-	-	82	6·16	21	1·57	-	-	1	0·07	9	0·68
Thornaby on Tees	20,113	-	-	45	2·24	26	1·29	5	0·25	-	-	11	0·55
Whitby .. .. .	10,899	-	-	10	1·47	37	3·39	1	0·09	4	0·37	11	1·01
<b>RURAL DISTRICTS:—</b>													
Aysgarth .. .. .	4,258	-	-	6	1·41	1	0·23	1	0·23	-	-	1	0·23
Bedale .. .. .	6,432	-	-	1	0·16	3	0·47	4	0·62	-	-	-	-
Croft .. .. .	2,306	-	-	-	-	2	0·87	-	-	-	-	-	-
Easingwold .. .	9,871	-	-	6	0·61	39	3·93	-	-	-	-	5	0·51
Flaxton .. .. .	7,454	-	-	54	7·29	15	1·89	7	0·98	-	-	1	0·13
*Guisborough .. .	8,822	-	-	17	1·98	61	7·18	-	-	-	-	1	0·11
Heimsley .. .. .	4,758	-	-	8	1·68	4	0·84	-	-	-	-	-	-

\* On 1st October, 1920, the Urban District of Redcar was extended to include part of the Rural District of Guisborough. Allowance for this has been made in the calculation of rates.

## NOTIFICATIONS OF INFECTIOUS DISEASE AND ATTACK-RATES, 1920—continued.

	Estimated Civil Population in the middle of 1920.	Small-pox.		Scarlet Fever.		Diphtheria.		Enteric Fever.		Puerperal Fever.		Erysipelas.	
		Cases.	Rate.	Cases.	Rate.	Cases.	Rate.	Cases.	Rate.	Cases.	Rate.	Cases.	Rate.
<b>County of Yorkshire, North Riding—continued.</b>													
RURAL DISTRICTS:—													
Kirkby Moorside .. ..	4,643	-	-	4	0·86	9	1·94	-	-	1	0·22	2	0·43
Leyburn .. ..	5,934	-	-	7	1·18	2	0·34	-	0·51	-	-	-	-
Malton .. ..	5,705	-	-	12	2·10	2	0·35	1	0·18	-	-	-	-
Middlesbrough .. ..	2,246	-	-	5	2·23	1	0·45	-	-	-	-	-	-
Northallerton .. ..	6,623	-	-	24	3·62	2	0·30	1	0·15	-	-	1	0·15
Pickering .. ..	5,940	-	-	-	-	10	1·68	-	-	-	-	-	-
Reeth .. ..	2,236	-	-	-	-	4	1·79	-	-	-	-	5	2·24
Richmond .. ..	7,684	-	-	16	2·08	2	0·26	1	0·13	-	-	4	0·52
Scarborough .. ..	6,119	-	-	4	0·65	16	2·61	1	0·16	-	-	3	0·49
Startforth .. ..	4,560	-	-	14	3·07	7	1·54	-	-	-	-	1	0·22
Stokesley .. ..	11,816	-	-	37	3·13	18	1·52	-	-	-	-	2	0·17
Thirsk .. ..	12,735	-	-	9	0·71	12	0·94	-	-	-	-	1	0·08
Wath .. ..	1,859	-	-	1	0·54	-	-	-	-	-	-	-	-
Whitby .. ..	7,877	-	-	6	0·76	7	0·89	1	0·13	-	-	-	-
<b>County of Yorkshire, West Riding.</b>													
ADMINISTRATIVE COUNTY	1,492,298	-	-	3,577	2·40	2,351	1·58	187	0·13	92	0·06	731	0·49
COUNTY BOROUGHS:—													
Barnsley .. ..	53,739	-	-	90	1·67	51	0·95	8	0·15	5	0·09	43	0·80
Bradford .. ..	293,979	-	-	1,108	3·77	490	1·67	50	0·17	53	0·18	156	0·53
Dewsbury .. ..	55,080	-	-	136	2·47	51	0·93	7	0·04	3	0·05	8	0·15
Halifax .. ..	105,847	-	-	229	2·16	113	1·07	7	0·07	2	0·02	27	0·26
Huddersfield .. ..	116,776	-	-	220	1·88	376	3·22	11	0·09	7	0·06	43	0·37
*Leeds .. ..	449,212	-	-	1,349	3·01	883	1·97	30	0·07	56	0·12	253	0·56
Rotherham .. ..	71,785	-	-	92	1·28	55	0·77	4	0·06	7	0·10	53	0·74
Sheffield .. ..	492,570	-	-	852	1·73	581	1·18	24	0·05	72	0·15	238	0·48
Wakefield .. ..	51,169	-	-	77	1·50	74	1·45	9	0·18	3	0·06	18	0·35
AGGREGATE OF BOROUGHES AND URBAN DISTRICTS.	1,105,932	-	-	2,708	2·45	1,649	1·49	135	0·12	76	0·07	556	0·50
AGGREGATE OF RURAL DISTRICTS.	386,361	-	-	869	2·25	702	1·82	52	0·13	16	0·04	175	0·45
BOROUGHES AND URBAN DISTRICTS:—													
Adwick le Street .. ..	11,797	-	-	54	4·58	84	7·12	1	0·08	2	0·17	-	-
Altofts .. ..	5,125	-	-	25	4·88	2	0·39	-	-	1	0·20	4	0·78
Ardley .. ..	7,046	-	-	12	1·70	23	3·26	1	0·14	-	-	2	0·28
Ardley East and West ..	8,362	-	-	49	5·86	10	1·20	1	0·12	-	-	4	0·48
Baildon .. ..	6,898	-	-	22	3·19	3	0·43	-	-	-	-	2	0·29
Barkisland .. ..	1,502	-	-	-	-	-	-	-	-	-	-	-	-
Barnoldswick .. ..	12,412	-	-	25	2·01	6	0·48	1	0·08	1	0·08	10	0·81
Batley .. ..	36,527	-	-	54	1·48	51	1·40	3	0·08	2	0·05	4	0·11
Batley with Arksey .. ..	13,901	-	-	26	1·87	16	1·15	4	0·29	-	-	4	0·29
Bingley .. ..	18,532	-	-	29	1·56	78	4·21	2	0·11	1	0·05	7	0·38
Birkenshaw .. ..	2,781	-	-	10	3·60	1	0·36	2	0·72	-	-	2	0·72
Birstal .. ..	7,622	-	-	13	1·71	6	0·79	2	0·26	-	-	4	0·52
Bolton upon Dearne .. ..	11,242	-	-	75	6·67	11	0·98	-	-	1	0·09	5	0·44
Brighouse .. ..	20,871	-	-	25	1·20	13	0·62	-	-	2	0·10	12	0·57
Burley in Wharfedale ..	3,340	-	-	8	2·40	6	1·80	-	-	-	-	3	0·90
Calverley .. ..	3,423	-	-	22	6·43	2	0·58	-	-	-	-	-	-
Castleford .. ..	25,592	-	-	79	3·09	39	1·52	-	-	1	0·04	4	0·16
Clayton .. ..	4,513	-	-	19	4·18	5	1·10	-	-	1	0·22	1	0·22
Clayton West .. ..	1,976	-	-	-	-	6	3·04	1	0·51	-	-	-	-
Cudworth .. ..	7,479	-	-	35	4·68	1	0·13	1	0·13	-	-	7	0·94
Darfield .. ..	5,744	-	-	28	4·87	7	1·22	2	0·35	-	0·17	12	2·09
Darton .. ..	11,326	-	-	49	4·33	1	0·09	2	0·18	2	0·18	9	0·79
Denby and Cumberworth ..	3,690	-	-	2	0·54	13	3·52	1	0·27	-	-	-	-
Denholme .. ..	2,817	-	-	18	6·39	1	0·35	-	-	-	-	3	1·06
Dodworth .. ..	3,337	-	-	5	1·50	3	0·90	-	-	2	0·60	-	-
Doncaster .. ..	53,647	-	-	78	1·45	20	0·37	3	0·06	2	0·04	38	0·71
Drighlington .. ..	4,196	-	-	6	1·43	5	1·19	-	-	-	-	5	1·19
Earby .. ..	6,462	-	-	4	0·62	5	0·77	-	-	-	-	3	0·46
Elland .. ..	10,675	-	-	30	3·65	12	1·12	2	0·19	-	-	10	0·94
Emley .. ..	1,664	-	-	1	0·60	1	0·60	2	1·20	2	1·20	2	1·20

\* On 1st April, 1920, the County Borough of Leeds was extended to include part of the Rural District of Hunslet. Allowance for this has been made in the calculation of rates.

## NOTIFICATIONS OF INFECTIOUS DISEASE AND ATTACK-RATES, 1920—continued.

	Estimated Civil Population in the middle of 1920.	Small-pox.		Scarlet Fever.		Diphtheria.		Enteric Fever.		Puerperal Fever.		Erysipelas.	
		Cases.	Rate.	Cases.	Rate.	Cases.	Rate.	Cases.	Rate.	Cases.	Rate.	Cases.	Rate.
<b>County of Yorkshire, West Riding—continued.</b>													
BOROUGH AND URBAN DISTRICTS:—													
Farnley Tyas .. .. .	489	-	-	1	2'04	-	-	-	-	-	-	-	-
Farsley .. .. .	6,160	-	-	31	5'03	3	0'49	4	0'65	-	-	2	0'32
Featherstone .. .. .	15,052	-	-	28	1'86	14	0'93	5	0'33	-	-	7	0'47
Flockton .. .. .	1,385	-	-	1	1'44	6	4'33	1	0'72	-	-	1	0'72
Garforth .. .. .	4,308	-	-	8	1'85	2	0'46	-	-	-	-	-	-
Gildersome .. .. .	2,980	-	-	7	2'34	24	8'03	-	-	-	-	1	0'33
Goole .. .. .	10,454	-	-	34	3'25	27	2'58	-	-	-	-	6	0'57
Goole .. .. .	18,548	-	-	54	2'91	71	3'83	-	-	-	-	12	0'65
Greasbrough .. .. .	3,229	-	-	6	1'86	-	-	-	-	-	-	3	0'93
Greetsdale .. .. .	4,579	-	-	6	1'31	21	4'60	-	-	1	0'22	3	0'66
Guisley .. .. .	5,364	-	-	4	0'75	2	0'37	-	-	-	-	4	0'75
Gunthwaite and Ingbirchworth.	333	-	-	1	3'00	-	-	-	-	1	3'00	-	-
Handsworth .. .. .	17,692	-	-	36	2'03	18	1'02	-	-	3	0'17	5	0'28
Harrogate .. .. .	37,874	-	-	68	1'80	56	1'49	1	0'63	-	-	13	0'35
Haworth .. .. .	6,635	-	-	48	7'23	21	3'17	-	-	-	-	-	-
Hebden Bridge .. .. .	6,751	-	-	13	1'93	1	0'15	1	0'15	-	-	1	0'15
Heckmondwike .. .. .	9,191	-	-	12	1'31	11	1'20	2	0'22	1	0'11	7	0'76
Hipperholme .. .. .	4,661	-	-	18	3'86	6	1'29	-	-	-	-	-	-
Holme .. .. .	361	-	-	2	5'54	2	5'54	-	-	-	-	-	-
Holmfirth .. .. .	10,502	-	-	30	2'86	69	6'54	3	0'29	-	-	1	0'20
Honley .. .. .	4,998	-	-	18	3'60	8	1'60	-	-	-	-	1	0'20
Horsbury .. .. .	7,917	-	-	12	1'52	27	3'41	1	0'13	1	0'13	1	0'13
Horsforth .. .. .	9,865	-	-	24	2'43	11	1'12	3	0'30	-	-	2	0'20
Hoyland Nether .. .. .	15,181	-	-	44	2'90	18	1'19	1	0'07	-	-	31	2'04
Hoyland Swaine .. .. .	630	-	-	-	-	-	-	-	-	-	-	-	-
Hunsford .. .. .	1,199	-	-	5	4'17	1	0'85	-	-	-	-	-	-
Ilkley .. .. .	8,321	-	-	19	2'28	11	1'32	2	0'24	-	-	5	0'60
Keighley .. .. .	40,642	-	-	102	2'51	22	0'54	1	0'02	1	0'02	14	0'34
Kirkburton .. .. .	3,281	-	-	11	3'35	27	8'22	-	-	-	-	1	0'31
Kirkheaton .. .. .	2,878	-	-	11	4'11	20	7'47	-	-	-	-	-	0'75
Knaresborough .. .. .	4,846	-	-	41	8'46	7	1'45	-	-	-	-	-	-
Knottingley .. .. .	6,661	-	-	10	1'50	7	1'05	-	-	-	-	1	0'15
Lepton .. .. .	3,273	-	-	7	2'14	3	0'92	-	-	-	-	-	-
Linthwaite .. .. .	19,763	-	-	8	0'41	22	1'13	-	-	1	0'16	1	0'16
Luddenden Foot .. .. .	2,557	-	-	4	1'56	3	1'15	-	-	-	-	-	-
Marsden .. .. .	6,125	-	-	26	4'24	17	2'78	-	-	1	0'16	4	0'65
Meltham .. .. .	4,973	-	-	3	0'60	6	1'21	-	-	-	-	-	-
Methley .. .. .	4,460	-	-	13	2'91	6	1'35	-	-	-	-	2	0'45
Mexborough .. .. .	15,443	-	-	27	1'75	29	1'88	5	0'32	2	0'13	12	0'78
Midley .. .. .	1,882	-	-	1	0'53	6	3'19	-	-	-	-	-	-
Mirfield .. .. .	12,105	-	-	20	1'65	43	3'55	-	-	-	-	6	0'50
Monk Bretton .. .. .	4,968	-	-	-	-	3	0'60	-	-	2	0'40	1	0'20
Morley .. .. .	24,334	-	-	46	1'89	30	1'23	2	0'08	2	0'08	8	0'33
Mytholmroyd .. .. .	4,191	-	-	12	2'86	1	0'24	-	-	-	-	2	0'48
New Mill .. .. .	4,300	-	-	11	2'56	18	4'19	-	-	1	0'23	-	0'24
Normanton .. .. .	15,808	-	-	23	1'46	12	0'76	6	0'38	-	-	9	0'57
Oakworth .. .. .	3,899	-	-	12	3'08	3	0'77	-	-	-	-	1	0'26
Ossett .. .. .	15,274	-	-	18	1'18	40	2'62	2	0'13	2	0'13	6	0'39
Otley .. .. .	9,653	-	-	11	1'11	17	1'71	-	-	1	0'10	5	0'51
Oxenhope .. .. .	2,206	-	-	7	3'17	3	1'36	-	-	-	-	1	0'45
Penistone .. .. .	3,868	-	-	1	0'26	15	3'88	-	-	1	0'26	2	0'52
Ponterfract .. .. .	16,070	-	-	14	0'87	10	0'62	13	0'81	1	0'06	15	0'93
Pudsey .. .. .	14,354	-	-	27	1'88	14	0'98	-	-	-	-	11	0'77
Queensbury .. .. .	5,754	-	-	7	1'22	4	0'69	-	-	-	-	-	-
Rawdon .. .. .	3,516	-	-	6	1'71	1	0'28	-	-	-	-	-	-
Rawmarsh .. .. .	18,573	-	-	72	3'88	20	1'08	7	0'38	1	0'05	25	1'35
Ripon .. .. .	8,831	-	-	26	2'94	5	0'57	2	0'23	1	0'11	1	0'11
Rishworth .. .. .	783	-	-	-	-	1	1'26	-	-	-	-	-	-
Rothwell .. .. .	14,776	-	-	33	2'23	31	2'10	-	-	-	-	10	0'68
Royston .. .. .	6,675	-	-	5	0'75	2	0'30	-	-	1	0'15	1	0'15
Saddleworth .. .. .	11,814	-	-	31	2'62	9	0'76	1	0'08	-	-	1	0'08
Scammonden .. .. .	295	-	-	-	-	-	-	-	-	-	-	-	-
Selby .. .. .	10,761	-	-	38	3'53	23	2'14	1	0'09	-	-	1	0'09
Shelf .. .. .	2,228	-	-	4	1'75	-	-	-	-	-	-	-	-
Shelley .. .. .	1,738	-	-	1	0'58	1	0'58	-	-	-	-	5	2'88
Shepley .. .. .	1,833	-	-	1	0'55	2	1'10	-	-	-	-	3	1'64
Shipley .. .. .	30,064	-	-	90	2'99	15	0'50	4	0'13	-	-	4	0'13



NOTIFICATIONS OF INFECTIOUS DISEASE AND ATTACK-RATES, 1920—*continued.*

	Estimated Civil Population in the middle of 1920.	Small-pox.		Scarlet Fever.		Diphtheria.		Enteric Fever.		Puerperal Fever.		Erysipelas.	
		Cases.	Rate.	Cases.	Rate.	Cases.	Rate.	Cases.	Rate.	Cases.	Rate.	Cases.	Rate.
<b>County of Yorkshire, West Riding—<i>continued.</i></b>													
<b>BOROUGH AND URBAN DISTRICTS:—</b>													
Silsden .. .. .	4,813	-	-	1	0'21	1	0'21	-	-	-	-	3	0'62
Skelmanthorpe .. .. .	3,769	-	-	1	0'27	1	0'27	-	-	-	-	6	0'53
Skipton .. .. .	11,412	-	-	25	2'19	24	2'10	-	-	-	-	-	-
Slaitwaite .. .. .	5,521	-	-	34	6'16	22	3'98	-	-	1	0'18	-	-
South Crosland .. .. .	3,121	-	-	15	4'81	14	4'49	-	-	-	-	-	-
Southwram .. .. .	2,814	-	-	6	2'13	-	-	-	-	-	-	2	0'71
Sowerby .. .. .	3,130	-	-	2	0'64	4	1'28	-	-	-	-	2	0'64
Sowerby Bridge .. .. .	11,734	-	-	25	2'13	4	0'34	3	0'26	1	0'09	3	0'26
Soyland .. .. .	2,757	-	-	4	1'45	1	0'36	-	-	1	0'36	-	-
Spenborough .. .. .	31,241	-	-	82	2'62	55	1'76	4	0'13	3	0'10	13	0'42
Springhead .. .. .	4,663	-	-	10	2'14	1	0'21	-	-	1	0'21	1	0'21
Stainland with Old Lindley.	4,780	-	-	13	2'73	10	2'10	1	0'21	-	-	2	0'42
Stanley .. .. .	14,885	-	-	15	1'01	14	0'94	2	0'13	-	-	5	0'34
Stocksbridge .. .. .	8,736	-	-	8	0'92	11	1'26	1	0'11	3	0'34	5	0'57
Swinton .. .. .	14,295	-	-	45	3'15	11	0'77	2	0'14	1	0'07	9	0'63
Thurlstone .. .. .	2,798	-	-	-	-	14	5'00	-	-	-	-	-	-
Thurmscoe .. .. .	4,495	-	-	11	2'45	4	0'89	-	-	-	-	7	1'56
Thurstonland .. .. .	898	-	-	13	14'48	8	8'91	11	12'25	-	-	4	4'45
Tickhill .. .. .	2,236	-	-	2	0'89	1	0'45	-	-	1	0'45	-	-
Todmorden .. .. .	24,062	-	-	118	4'90	37	1'54	1	0'04	2	0'08	15	0'62
Wath upon Dearne .. .. .	12,954	-	-	40	3'09	20	1'54	-	-	1	0'08	17	1'31
Whitley Upper .. .. .	834	-	-	1	1'20	4	4'80	-	-	-	-	-	-
Whitwood .. .. .	5,783	-	-	13	2'26	8	1'39	1	0'17	-	-	1	0'17
Wombwell .. .. .	17,764	-	-	36	2'03	10	0'56	9	0'51	5	0'28	27	1'52
Worsborough .. .. .	13,548	-	-	39	2'88	7	0'52	-	-	3	0'22	14	1'03
Yeadon .. .. .	7,708	-	-	26	3'37	3	0'39	1	0'13	1	0'13	-	-
<b>RURAL DISTRICTS:—</b>													
Barnsley .. .. .	3,907	-	-	4	1'02	2	0'51	-	-	-	-	1	0'26
Bishopthorpe .. .. .	2,223	-	-	1	0'45	2	0'90	-	-	-	-	1	0'45
Bowland .. .. .	5,293	-	-	6	1'13	1	0'19	-	-	-	-	-	-
Doncaster .. .. .	40,650	-	-	65	1'60	65	1'60	4	0'10	3	0'07	10	0'25
Goole .. .. .	8,543	-	-	10	1'20	20	2'40	3	0'36	-	-	-	-
Great Ouseburn .. .. .	10,774	-	-	45	4'18	49	4'55	-	-	-	-	7	0'65
Halifax .. .. .	6,241	-	-	13	2'08	4	0'64	2	0'32	-	-	1	0'16
Hemsworth .. .. .	48,059	-	-	247	5'14	192	4'00	6	0'12	7	0'15	54	1'12
Hunslet .. .. .	6,600	-	-	27	3'91	7	1'01	-	-	-	-	6	0'87
Keighley .. .. .	6,507	-	-	5	0'77	2	0'31	-	-	-	-	1	0'15
Kiveton Park .. .. .	14,534	-	-	8	0'55	1	0'07	2	0'14	-	-	4	0'28
Knarsborough .. .. .	7,323	-	-	24	3'28	13	1'78	1	0'14	1	0'14	1	0'14
Pateley Bridge .. .. .	6,446	-	-	1	0'16	14	2'17	-	-	-	-	1	0'16
Penistone .. .. .	5,340	-	-	13	2'43	3	0'56	-	-	-	-	2	0'37
Pontefract .. .. .	17,012	-	-	41	2'41	22	1'29	5	0'29	-	-	5	0'29
Ripon .. .. .	4,901	-	-	8	1'63	2	0'41	-	-	-	-	1	0'20
Rotherham .. .. .	37,025	-	-	60	1'62	18	0'49	8	0'22	3	0'08	23	0'62
Sedburgh .. .. .	3,851	-	-	3	0'78	-	-	-	-	-	-	-	-
Selby .. .. .	6,301	-	-	3	0'48	15	2'38	-	-	-	-	-	-
Settle .. .. .	15,364	-	-	36	2'34	15	0'98	1	0'07	-	-	3	0'20
Skipton .. .. .	18,331	-	-	40	2'18	15	0'82	1	0'05	-	-	4	0'22
Tadcaster .. .. .	27,580	-	-	50	1'81	113	4'10	1	0'04	1	0'04	5	0'18
Thorne .. .. .	10,352	-	-	17	1'64	12	1'16	2	0'19	-	-	12	1'16
Todmorden .. .. .	4,308	-	-	12	2'79	1	0'23	-	-	-	-	1	0'23
Wakefield .. .. .	17,001	-	-	38	2'24	54	3'18	4	0'24	-	-	13	0'76
Wetherby .. .. .	13,217	-	-	19	1'44	14	1'06	2	0'15	-	-	4	0'30
Wharfedale .. .. .	7,184	-	-	3	0'42	4	0'56	9	1'25	-	-	9	1'25
Wortley .. .. .	31,669	-	-	70	2'21	42	1'33	1	0'03	1	0'03	6	0'19
<b>County of Anglesey.</b>													
ADMINISTRATIVE COUNTY	49,489	-	-	40	0'81	66	1'33	-	-	-	-	3	0'06
AGGREGATE OF BOROUGH AND URBAN DISTRICTS.	19,121	-	-	14	0'73	52	2'72	-	-	-	-	-	-
AGGREGATE OF RURAL DISTRICTS.	30,368	-	-	26	0'86	14	0'46	-	-	-	-	3	0'10

\*On 1st April, 1920, the County Borough of Leeds was extended to include part of the Rural District of Hunslet. Allowance for this has been made in the calculation of rates.

## NOTIFICATIONS OF INFECTIOUS DISEASE AND ATTACK-RATES, 1920—continued.

	Estimated Civil Population in the middle of 1920.	Small-pox.		Scarlet Fever.		Diphtheria.		Enteric Fever.		Puerperal Fever.		Erysipelas.	
		Cases.	Rate.	Cases.	Rate.	Cases.	Rate.	Cases.	Rate.	Cases.	Rate.	Cases.	Rate.
<b>County of Anglesey—</b>													
<i>continued.</i>													
<b>BOROUGHES AND URBAN DISTRICTS:—</b>													
Amlwch .. .. .	2,447	-	-	-	-	23	0'40	-	-	-	-	-	-
Beaumaris .. .. .	1,844	-	-	-	-	4	2'17	-	-	-	-	-	-
Holyhead .. .. .	11,346	-	-	12	1'06	23	2'03	-	-	-	-	-	-
Llangefni .. .. .	1,726	-	-	1	0'58	-	-	-	-	-	-	-	-
Menai Bridge .. .. .	1,758	-	-	1	0'57	2	1'14	-	-	-	-	-	-
<b>RURAL DISTRICTS:—</b>													
Aethwy .. .. .	8,059	-	-	1	0'12	4	0'50	-	-	-	-	1	0'12
Dwyran .. .. .	2,907	-	-	2	0'69	-	-	-	-	-	-	-	-
Twrcelyn .. .. .	8,952	-	-	8	0'89	4	0'45	-	-	-	-	1	0'11
Valley .. .. .	10,450	-	-	15	1'44	6	0'57	-	-	-	-	1	0'10
<b>County of Brecknock.</b>													
ADMINISTRATIVE COUNTY	57,345	-	-	184	3'21	47	0'82	2	0'03	-	-	14	0'24
AGGREGATE OF BOROUGHES AND URBAN DISTRICTS.	17,348	-	-	23	1'33	9	0'52	-	-	-	-	5	0'29
AGGREGATE OF RURAL DISTRICTS.	39,997	-	-	161	4'03	38	0'95	2	0'05	-	-	9	0'23
<b>BOROUGHES AND URBAN DISTRICTS:—</b>													
Brecknock .. .. .	5,524	-	-	11	1'99	-	-	-	-	-	-	-	-
Brynmawr .. .. .	7,960	-	-	9	1'13	3	0'38	-	-	-	-	5	0'63
Builth Wells .. .. .	1,473	-	-	1	0'68	6	4'07	-	-	-	-	-	-
Hay .. .. .	1,614	-	-	2	1'24	-	-	-	-	-	-	-	-
Llanwrtyd .. .. .	777	-	-	-	-	-	-	-	-	-	-	-	-
<b>RURAL DISTRICTS:—</b>													
Brecknock .. .. .	8,158	-	-	19	2'33	4	0'49	-	-	-	-	1	0'12
Builth .. .. .	3,864	-	-	5	1'29	2	0'52	-	-	-	-	1	0'26
Crickhowell .. .. .	6,828	-	-	9	1'32	2	0'29	2	0'29	-	-	-	-
Hay .. .. .	3,190	-	-	25	7'84	1	0'31	-	-	-	-	1	0'31
*Llanwrthwl (parish)	389	-	-	-	-	-	-	-	-	-	-	-	-
Vaynor and Penderyn	6,057	-	-	79	13'04	2	0'33	-	-	-	-	1	0'17
†Ystradfellte (parish)	741	-	-	-	-	-	-	-	-	-	-	-	-
‡Ystradgynlais .. .. .	10,770	-	-	24	2'23	27	2'51	-	-	-	-	5	0'46
<b>County of Cardigan.</b>													
ADMINISTRATIVE COUNTY	58,125	-	-	131	2'25	59	1'02	7	0'12	-	-	6	0'10
AGGREGATE OF BOROUGHES AND URBAN DISTRICTS.	16,670	-	-	34	2'04	12	0'72	6	0'36	-	-	-	-
AGGREGATE OF RURAL DISTRICTS.	41,455	-	-	97	2'34	47	1'13	1	0'02	-	-	6	0'14
<b>BOROUGHES AND URBAN DISTRICTS:—</b>													
Aberayron .. .. .	1,278	-	-	4	3'13	1	0'78	-	-	-	-	-	-
Aberystwyth .. .. .	9,183	-	-	16	1'74	4	0'44	-	-	-	-	-	-
Cardigan .. .. .	3,243	-	-	8	2'47	1	0'31	5	1'54	-	-	-	-
Lampeter .. .. .	1,678	-	-	6	3'58	-	-	-	-	-	-	-	-
New Quay .. .. .	1,288	-	-	-	-	6	4'66	1	0'78	-	-	-	-
<b>RURAL DISTRICTS:—</b>													
Aberayron .. .. .	7,128	-	-	18	2'53	10	1'40	1	0'14	-	-	3	0'42
Aberystwyth .. .. .	12,337	-	-	39	3'19	1	0'08	-	-	-	-	2	0'16
Cardigan .. .. .	3,002	-	-	20	6'66	-	-	-	-	-	-	-	-
Lampeter .. .. .	3,501	-	-	4	1'14	19	5'43	-	-	-	-	1	0'20
Llandysill .. .. .	7,666	-	-	2	0'26	13	1'70	-	-	-	-	-	-
‡Ysgubor y Coed (parish)	362	-	-	1	2'76	-	-	-	-	-	-	-	-
Tregaron .. .. .	7,461	-	-	13	1'74	4	0'54	-	-	-	-	-	-

\* This parish is administered by the Rural District Council of Rhayader (Radnor).

† This parish is administered by the Rural District Council of Neath (Glamorgan).

‡ This parish is administered by the Rural District Council of Machynlleth (Montgomery).

## NOTIFICATIONS OF INFECTIOUS DISEASE AND ATTACK-RATES, 1920—continued.

	Estimated Civil Population in the middle of 1920.	Small-pox.		Scarlet Fever.		Diphtheria.		Enteric Fever.		Puerperal Fever.		Erysipelas.	
		Cases.	Rate.	Cases.	Rate.	Cases.	Rate.	Cases.	Rate.	Cases.	Rate.	Cases.	Rate.
<b>County of Carmarthen.</b>													
ADMINISTRATIVE COUNTY	176,510	-	-	255	1'44	558	3'16	10	0'06	6	0'03	34	0'19
AGGREGATE OF BOROUGHS AND URBAN DISTRICTS.	75,098	-	-	101	1'34	174	2'32	2	0'03	2	0'03	14	0'19
AGGREGATE OF RURAL DISTRICTS.	101,412	-	-	154	1'52	384	3'79	8	0'08	4	0'04	20	0'20
BOROUGH AND URBAN DISTRICTS:—													
Ammanford .. .. .	7,375	-	-	28	3'80	35	4'75	-	-	-	-	5	0'68
Burry Port .. .. .	5,655	-	-	22	3'89	2	0'35	-	-	-	-	1	0'18
Carmarthen .. .. .	9,498	-	-	6	0'63	16	1'68	-	-	-	-	2	0'21
Cwmamman .. .. .	5,617	-	-	8	1'42	6	1'07	-	-	1	0'18	2	0'36
Kidwelly .. .. .	3,511	-	-	6	1'71	6	1'71	1	0'28	-	-	-	-
Llandilo .. .. .	1,953	-	-	1	0'51	-	-	-	-	-	-	-	-
Llandovery .. .. .	1,873	-	-	3	1'60	-	-	-	-	-	-	-	-
Llanelli .. .. .	38,776	-	-	21	0'54	108	2'79	1	0'03	1	0'03	4	0'10
Newcastle Emlyn .. ..	840	-	-	6	7'14	1	1'19	-	-	-	-	-	-
RURAL DISTRICTS:—													
Carmarthen .. .. .	23,946	-	-	41	1'71	96	4'01	3	0'13	2	0'08	1	0'04
Llandilofawr .. .. .	21,826	-	-	60	2'75	205	9'39	1	0'05	1	0'05	5	0'23
Llandovery .. .. .	6,543	-	-	4	0'61	5	0'76	-	-	-	-	-	-
Llanelli .. .. .	33,820	-	-	44	1'30	50	1'48	4	0'12	1	0'03	6	0'18
Llanybyther .. .. .	3,540	-	-	1	0'28	5	1'41	-	-	-	-	1	0'28
Newcastle in Emlyn .. ..	6,186	-	-	-	-	6	0'97	-	-	-	-	-	-
Whitland .. .. .	5,551	-	-	4	0'72	17	3'06	-	-	-	-	7	1'26
<b>County of Carnarvon.</b>													
ADMINISTRATIVE COUNTY	116,286	-	-	126	1'08	120	1'03	2	0'02	3	0'03	30	0'26
AGGREGATE OF BOROUGHS AND URBAN DISTRICTS.	55,742	-	-	62	1'11	72	1'29	1	0'02	2	0'04	20	0'36
AGGREGATE OF RURAL DISTRICTS.	60,544	-	-	64	1'06	48	0'79	1	0'02	1	0'02	10	0'17
BOROUGH AND URBAN DISTRICTS:—													
Bangor .. .. .	10,818	-	-	23	2'13	30	2'77	-	-	-	-	5	0'46
Bethesda .. .. .	3,645	-	-	1	0'27	1	0'27	-	-	-	-	1	0'27
Bettws-y-Coed .. .. .	905	-	-	1	1'10	-	-	-	-	-	-	-	-
Carnarvon .. .. .	8,741	-	-	1	0'11	11	1'26	-	-	1	0'11	7	0'80
Conway .. .. .	5,611	-	-	1	0'18	1	0'18	-	-	-	-	1	0'18
Oriccieth .. .. .	1,235	-	-	2	1'62	1	0'81	-	-	-	-	-	-
Llandudno .. .. .	10,488	-	-	26	2'48	9	0'86	-	-	1	0'10	4	0'38
Llanfairfechan .. .. .	3,052	-	-	1	0'33	17	5'57	-	-	-	-	-	-
Penmaenmawr .. .. .	3,598	-	-	-	-	-	-	-	-	-	-	-	-
Portmadoc .. .. .	4,128	-	-	6	1'45	-	-	-	-	-	-	2	0'48
Pwllheli .. .. .	3,521	-	-	-	-	2	0'57	1	0'28	-	-	-	-
RURAL DISTRICTS:—													
Conway .. .. .	7,311	-	-	14	1'91	14	1'91	-	-	1	0'14	1	0'14
Geirionydd .. .. .	3,752	-	-	-	-	5	1'33	-	-	-	-	1	0'27
Glanlyn .. .. .	2,821	-	-	1	0'35	3	1'06	-	-	-	-	1	0'35
Gwynfai .. .. .	24,872	-	-	9	0'36	8	0'32	1	0'04	-	-	2	0'08
Llyn .. .. .	16,410	-	-	37	2'25	19	0'98	-	-	-	-	5	0'30
Ogwen .. .. .	5,378	-	-	3	0'56	2	0'57	-	-	-	-	-	-
<b>County of Denbigh.</b>													
ADMINISTRATIVE COUNTY	147,405	-	-	750	5'09	506	3'43	11	0'07	7	0'05	58	0'39
AGGREGATE OF BOROUGHS AND URBAN DISTRICTS.	51,146	-	-	197	3'85	129	2'52	5	0'10	1	0'02	19	0'37
AGGREGATE OF RURAL DISTRICTS.	96,259	-	-	553	5'74	377	3'92	6	0'06	6	0'06	39	0'41
BOROUGH AND URBAN DISTRICTS:—													
Abergele and Pensarn ..	2,315	-	-	3	1'30	1	0'43	-	-	-	-	-	-
Colwyn Bay and Colwyn	15,630	-	-	25	1'60	47	3'01	2	0'13	-	-	10	0'64
Denbigh .. .. .	5,706	-	-	58	10'16	7	1'21	-	-	-	-	5	0'88
Llangollen .. .. .	3,150	-	-	-	-	9	2'86	-	-	-	-	-	-
Llanrwst .. .. .	2,353	-	-	4	1'70	6	2'54	-	-	-	-	-	-
Ruthin .. .. .	2,454	-	-	12	4'89	1	0'41	-	-	-	-	-	-
Wrexham .. .. .	19,533	-	-	95	4'86	58	2'97	3	0'15	1	0'05	4	0'20



## NOTIFICATIONS OF INFECTIOUS DISEASE AND ATTACK-RATES, 1920—continued.

	Estimated Civil Population in the middle of 1920.	Small-pox.		Scarlet Fever.		Diphtheria.		Enteric Fever.		Puerperal Fever.		Erysipelas.	
		Cases.	Rate.	Cases.	Rate.	Cases.	Rate.	Cases.	Rate.	Cases.	Rate.	Cases.	Rate.
<b>County of Denbigh—</b>													
<i>continued.</i>													
<b>RURAL DISTRICTS —</b>													
Chirk .. .. .	4,469	-	-	14	3'13	1	0'22	-	-	-	-	2	0'45
*Glan Conway and Llanelian (parishes).	1,741	-	-	4	2'30	4	2'30	-	-	-	-	-	-
Llangollen .. .. .	3,451	-	-	28	8'11	2	0'58	-	-	-	-	1	0'29
Llanrwst .. .. .	2,294	-	-	1	0'23	7	1'63	-	-	1	0'23	-	-
Llansilin .. .. .	2,886	-	-	12	4'16	23	7'97	-	-	-	-	-	-
Ruthin .. .. .	8,937	-	-	45	5'04	5	0'56	-	-	-	-	2	0'22
St. Asaph (Denbigh)	6,416	-	-	23	3'59	7	1'09	-	-	-	-	1	0'16
Uwchaleid .. .. .	2,236	-	-	8	3'58	-	-	-	-	-	-	2	0'89
Wrexham .. .. .	61,829	-	-	418	6'76	328	5'30	6	0'10	5	0'08	31	0'50
<b>County of Flint.</b>													
ADMINISTRATIVE COUNTY	98,888	1	0'01	358	3'62	156	1'58	12	0'12	3	0'03	21	0'21
AGGREGATE OF BOROUGHES AND URBAN DISTRICTS.	40,399	-	-	109	2'70	57	1'41	11	0'27	2	0'05	11	0'27
AGGREGATE OF RURAL DISTRICTS.	58,489	1	0'02	249	4'26	99	1'69	1	0'02	1	0'02	10	0'17
<b>BOROUGHES AND URBAN DISTRICTS —</b>													
Buckley .. .. .	6,912	-	-	13	1'88	3	0'43	1	0'14	-	-	2	0'20
Connah's Quay .. .. .	6,881	-	-	38	5'52	17	2'47	1	0'15	1	0'15	1	0'15
Flint .. .. .	6,486	-	-	34	5'24	2	0'31	5	0'77	-	-	4	0'62
Holywell .. .. .	2,498	-	-	7	1'47	2	0'80	2	0'80	1	0'40	-	-
Mold .. .. .	4,778	-	-	3	1'15	1	0'38	-	-	-	-	-	-
Prestatyn .. .. .	2,618	-	-	3	1'15	1	0'38	-	-	-	-	-	-
Rhyl .. .. .	10,226	-	-	11	1'08	25	2'44	2	0'20	-	-	4	0'39
<b>RURAL DISTRICTS —</b>													
Hawarden .. .. .	22,378	1	0'04	117	5'23	72	3'22	-	-	1	0'04	1	0'04
Holywell .. .. .	24,320	-	-	105	4'32	21	0'86	1	0'04	-	-	6	0'25
Overton .. .. .	5,135	-	-	17	3'31	-	-	-	-	-	-	3	0'58
St. Asaph (Flint) .. .. .	6,656	-	-	10	1'50	6	0'90	-	-	-	-	-	-
<b>County of Glamorgan.</b>													
ADMINISTRATIVE COUNTY	827,639	-	-	4,954	5'99	1,640	1'98	61	0'07	47	0'06	274	0'33
<b>COUNTY BOROUGHES —</b>													
Cardiff .. .. .	212,582	-	-	1,353	6'36	365	1'72	5	0'02	7	0'03	68	0'32
Merthyr Tydfil .. .. .	74,493	-	-	799	10'73	182	2'47	3	0'04	8	0'11	44	0'59
Swansea .. .. .	167,218	-	-	262	1'57	548	3'28	4	0'02	10	0'06	44	0'26
AGGREGATE OF BOROUGHES AND URBAN DISTRICTS.	613,597	-	-	3,860	6'29	1,191	1'94	51	0'08	34	0'06	225	0'37
AGGREGATE OF RURAL DISTRICTS.	214,042	-	-	1,094	5'11	449	2'10	10	0'05	13	0'06	49	0'23
<b>BOROUGHES AND URBAN DISTRICTS —</b>													
Aberavon .. .. .	14,405	-	-	97	6'73	10	0'69	2	0'14	-	-	4	0'28
Aberdare .. .. .	53,431	-	-	224	4'19	146	2'73	5	0'09	4	0'07	38	0'71
Barry .. .. .	39,149	-	-	76	1'93	150	3'80	11	0'28	4	0'10	10	0'25
Bridgend .. .. .	8,685	-	-	36	4'05	7	0'79	3	0'34	-	-	1	0'11
Briton Ferry .. .. .	9,215	-	-	16	1'74	10	1'09	-	-	-	-	2	0'22
Caerphilly .. .. .	38,038	-	-	413	10'86	159	4'18	7	0'18	3	0'08	10	0'26
Cowbridge .. .. .	1,032	-	-	3	2'91	-	-	-	-	-	-	-	-
Gelligaer .. .. .	41,389	-	-	227	5'48	83	2'01	1	0'02	1	0'02	12	0'29
Glyncorwg .. .. .	11,167	-	-	79	7'07	5	0'45	-	-	1	0'09	1	0'09
Maesteg .. .. .	29,906	-	-	484	16'18	71	2'37	2	0'07	1	0'03	3	0'10
Margam .. .. .	16,857	-	-	52	3'08	47	2'79	1	0'06	-	-	10	0'59
Mountain Ash .. .. .	45,265	-	-	307	6'78	79	1'75	4	0'09	3	0'07	8	0'20
Neath .. .. .	18,821	-	-	56	2'98	15	0'80	1	0'05	-	-	2	0'11
Ogmore and Garw .. .. .	31,411	-	-	407	12'96	51	1'62	1	0'03	1	0'03	12	0'38
Penarth .. .. .	17,022	-	-	55	3'23	18	1'06	-	-	-	-	1	0'06
Pontypridd .. .. .	47,390	-	-	150	3'17	50	1'24	4	0'08	1	0'02	29	0'61
Porthcawl .. .. .	4,905	-	-	17	3'47	23	4'69	1	0'20	-	-	4	0'82
Rhondda .. .. .	194,999	-	-	1,161	6'28	258	1'39	8	0'04	15	0'08	77	0'42
<b>RURAL DISTRICTS —</b>													
Cowbridge .. .. .	8,824	-	-	31	3'51	19	2'15	1	0'11	1	0'11	7	0'79
Gower .. .. .	8,531	-	-	1	0'12	55	6'45	-	-	-	-	2	0'23

\* These parishes are administered by the Rural District Council of Conway (Carnarvon).

## NOTIFICATIONS OF INFECTIOUS DISEASE AND ATTACK-RATES, 1920—continued.

	Estimated Civil Population in the middle of 1920.	Small-pox.		Scarlet Fever.		Diphtheria.		Enteric Fever.		Puerperal Fever.		Erysipelas.	
		Cases.	Rate.	Cases.	Rate.	Cases.	Rate.	Cases.	Rate.	Cases.	Rate.	Cases.	Rate.
<b>County of Glamorgan</b> —continued.													
RURAL DISTRICTS:—													
Llandaff and Dinas Powis	37,641	-	-	206	5'47	108	2'87	1	0'03	-	-	4	0'11
Llantrisant and Llan- twihtarre.	24,318	-	-	151	6'21	15	0'62	-	-	4	0'16	4	0'16
Neath .. .. .	49,231	-	-	76	1'54	48	0'97	3	0'06	4	0'08	4	0'08
Penybont .. .. .	23,605	-	-	373	15'80	41	1'74	2	0'08	2	0'08	19	0'80
Pontardawe .. .. .	34,606	-	-	207	5'98	111	3'21	1	0'03	1	0'03	7	0'20
Swansea .. .. .	27,286	-	-	49	1'80	52	1'91	2	0'07	1	0'04	2	0'07
<b>County of Merioneth.</b>													
ADMINISTRATIVE COUNTY	41,366	-	-	28	0'68	48	1'16	-	-	3	0'07	22	0'53
AGGREGATE OF BOROUGHES AND URBAN DISTRICTS.	17,204	-	-	10	0'58	20	1'16	-	-	-	-	15	0'87
AGGREGATE OF RURAL DISTRICTS.	24,162	-	-	18	0'74	28	1'16	-	-	3	0'12	7	0'29
BOROUGHES AND URBAN DISTRICTS:—													
Bala .. .. .	1,346	-	-	1	0'74	1	0'74	-	-	-	-	2	1'49
Barmouth .. .. .	2,089	-	-	-	-	1	0'48	-	-	-	-	-	-
Dolgelly .. .. .	2,005	-	-	-	-	3	1'50	-	-	-	-	-	-
Ffestiniog .. .. .	7,645	-	-	7	0'92	15	1'96	-	-	-	-	11	1'44
Mallwyd .. .. .	648	-	-	-	-	-	-	-	-	-	-	-	-
Towyn .. .. .	3,470	-	-	2	0'58	-	-	-	-	-	-	2	0'58
RURAL DISTRICTS:—													
Dudraeth .. .. .	7,360	-	-	2	0'27	7	0'95	-	-	2	0'27	1	0'14
Dolgelley .. .. .	7,992	-	-	8	1'00	10	1'25	-	-	1	0'13	2	0'25
Edeirnion .. .. .	4,680	-	-	6	1'28	3	0'64	-	-	-	-	1	0'21
Penllyn .. .. .	3,748	-	-	2	0'53	8	2'13	-	-	-	-	3	0'80
*Pennal (parish) .. .. .	372	-	-	-	-	-	-	-	-	-	-	-	-
<b>County of Monmouth.</b>													
ADMINISTRATIVE COUNTY	369,370	1	0'00	1,688	4'57	421	1'14	29	0'08	26	0'07	152	0'41
COUNTY BOROUGH:—													
Newport .. .. .	90,728	-	-	370	4'08	214	2'36	7	0'08	11	0'12	45	0'50
AGGREGATE OF BOROUGHES AND URBAN DISTRICTS.	327,263	1	0'00	1,593	4'87	387	1'18	29	0'09	24	0'07	143	0'45
AGGREGATE OF RURAL DISTRICTS.	42,107	-	-	95	2'25	34	0'81	-	-	2	0'05	4	0'09
BOROUGHES AND URBAN DISTRICTS:—													
Abercarn .. .. .	20,058	-	-	53	2'64	28	1'40	-	-	3	0'15	1	0'05
Abergavenny .. .. .	8,717	-	-	34	3'90	7	0'80	-	-	-	-	2	0'23
Aber-shehan .. .. .	27,893	-	-	131	4'70	24	0'86	1	0'04	-	-	10	0'36
Abertillery .. .. .	44,475	1	0'02	107	2'41	50	1'12	3	0'07	3	0'07	29	0'65
Bedwas and Machen .. .. .	8,543	-	-	35	4'10	14	1'64	-	-	2	0'23	5	0'59
Bedwelty .. .. .	34,998	-	-	186	5'31	32	0'91	-	-	3	0'09	9	0'26
Blaenavon .. .. .	12,705	-	-	3	0'24	-	-	1	0'08	-	-	1	0'08
Caerleon .. .. .	1,813	-	-	-	-	2	1'10	2	1'10	-	-	2	1'10
†Chepstow .. .. .	3,783	-	-	4	1'07	6	1'60	-	-	-	-	-	-
Ebbw Vale .. .. .	40,998	-	-	560	13'66	50	1'22	9	0'22	5	0'12	37	0'90
Llanfrechfa Upper .. .. .	4,646	-	-	30	6'46	9	1'94	-	-	-	-	4	0'86
Llantarnam .. .. .	7,307	-	-	62	8'49	20	2'74	-	-	-	-	5	0'68
Monmouth .. .. .	5,205	-	-	9	1'73	5	0'96	-	-	-	-	-	-
Mynyddislwyn .. .. .	15,014	-	-	51	3'40	18	1'20	-	-	1	0'07	6	0'40
Nantyglo and Blaina .. .. .	10,682	-	-	55	5'30	5	0'30	3	0'18	1	0'06	15	0'90
Panteg .. .. .	11,168	-	-	28	2'51	18	1'61	-	-	-	-	1	0'09
Pontypool .. .. .	7,152	-	-	26	3'64	3	0'42	-	-	1	0'14	3	0'42
Rhymney .. .. .	12,237	-	-	39	3'19	25	2'04	5	0'41	1	0'08	2	0'16
Risca .. .. .	17,019	-	-	26	1'53	18	1'06	1	0'06	-	-	-	-
Tredegar .. .. .	25,501	-	-	153	6'00	52	2'04	4	0'16	4	0'16	16	0'63
Usk .. .. .	1,349	-	-	1	0'74	1	0'74	-	-	-	-	-	-
RURAL DISTRICTS:—													
Abergavenny .. .. .	8,003	-	-	25	3'12	2	0'25	-	-	-	-	-	-
†Chepstow .. .. .	10,042	-	-	5	0'50	13	1'29	-	-	-	-	-	-
Magor .. .. .	4,671	-	-	11	2'35	8	1'71	-	-	-	-	-	-
Monmouth .. .. .	5,305	-	-	13	2'45	-	-	-	-	-	-	2	0'38
Pontypool .. .. .	4,331	-	-	11	2'54	1	0'23	-	-	-	-	-	-
St. Mellons .. .. .	9,755	-	-	30	3'08	10	1'03	-	-	2	3'21	2	0'21

\* This parish is administered by the Rural District Council of Machynlleth (Montgomery).


† On 1st April, 1920, the Urban District of Chepstow was extended to include part of the Rural District of Chepstow. Allowance for this has been made in the calculation of rates.













19.4.6.77+2  
RC  
112  
G74

Gt. Brit. Ministry of Health  
Incidence of notifiable  
infectious diseases

Biological  
& Medical

PLEASE DO NOT REMOVE  
CARDS OR SLIPS FROM THIS POCKET

---

UNIVERSITY OF TORONTO LIBRARY

---

