



AS3
I61

v.8

International

congress of arts and

Southern Branch
of the
University of California
Los Angeles

Form L 1

AS3

I61

v.8



SOUTH BRANCH
LIBRARY
LOS ANGELES, CALIF.

Digitized by the Internet Archive
in 2007 with funding from
Microsoft Corporation





INTERNATIONAL
CONGRESS
OF
ARTS & SCIENCE

EDITED BY

HOWARD J. ROGERS, A.M., LL.D.


Privately Printed for Members
by the
UNIVERSITY
ALLIANCE
LONDON
NEW YORK

OF THE


Cambridge Edition

*There have been printed seven hundred and fifty sets
of which this is copy*

No. 3









INTERNATIONAL CONGRESS OF ARTS AND SCIENCE

EDITED BY

HOWARD J. ROOSE AND ALAN S. COOPER

PHOEBE

Photogravure from the painting by Louis Perrey

In Greek mythology Phoebe was the special name given to Artemis as moon-goddess. She was the twin sister of Apollo who was called Phoebus, the sun-god. No other goddess surpassed Phoebe in beauty except Venus. The painting, reproduced here, presents the goddess of the moon with all her accredited attributes of grace and loveliness. Above her is her chosen luminary, while she is surrounded by a galaxy of glittering stars.

Perrey, Louis

Copyright, 1927, by

the Trustees of the

UNIVERSITY OF CHICAGO

CHAPTER III

The following is a list of the principal works of the author.

In 1881, the author published a book on the subject of the "History of the United States," which was the first of a series of works on the same subject. This book was followed by "The History of the United States," published in 1882, and "The History of the United States," published in 1883. The author also published a book on the subject of "The History of the United States," published in 1884, and "The History of the United States," published in 1885. The author's works are characterized by a clear and concise style, and a thorough knowledge of the subject matter. The author's works are highly regarded by the public, and are considered to be among the best of the kind.

INTERNATIONAL CONGRESS OF ARTS AND SCIENCE

EDITED BY
HOWARD J. ROGERS, A.M., LL.D.
DIRECTOR OF CONGRESSES

VOLUME VIII

ASTRONOMY AND EARTH SCIENCES

COMPRISING

Lectures on Astronomy, Astrophysics, Sciences of the
Earth, Geophysics, Geology, Paleontology,
Petrology and Mineralogy, Geography,
Oceanography, Physiography
and Cosmical Physics



UNIVERSITY ALLIANCE

LONDON NEW YORK

53491

g 9/16/24

COPYRIGHT 1906 BY HOUGHTON, MIFFLIN & Co.

ALL RIGHTS RESERVED

COPYRIGHT 1908 BY UNIVERSITY ALLIANCE

LIBRARY OF THE
UNIVERSITY OF MICHIGAN

ILLUSTRATIONS

VOLUME VIII

	PAGE FACING
PHOEBE <i>Frontispiece</i> Photogravure from the painting by LOUIS PERREY	
COPERNICUS Photogravure from the painting by O. BRAUSEWETTER	357
A FEAST OF LUCULLUS Photogravure from the painting by GUSTAV R. C. BOULANGER	474
PORTRAIT GROUP OF ABBOT LAWRENCE ROTCH, DR. SVANTE AUGUST ARRHENIUS, HENRY HELM CLAYTON AND LOUIS A. BAUER Photogravure from a photograph	730




TABLE OF CONTENTS

VOLUME VIII

ASTRONOMY

Fundamental Conceptions and Methods in Astronomical Science . . . 360
BY PROF. LEWIS BOSS, LL.D.

The Light of the Stars 374
BY PROF. EDWARD CHARLES PICKERING, LL.D.

ASTROMETRY.

The Development of Celestial Mechanics during the Nineteenth Century 387
BY DR. OSKAR BACKLUND, Ph.D., D.Sc.

Statistical Methods in Stellar Astronomy 396
BY PROF. JACOBUS CORNELIUS KAPTEYN, Ph.D.

ASTROPHYSICS.

The Relations of Photography to Astrophysics 429
BY PROF. HERBERT HALL TURNER, D.Sc., F.R.S.

The Problems of Astrophysics 446
BY PROF. WILLIAM WALLACE CAMPBELL, LL.D., D.Sc.

Bibliography: Department of Astronomy 471

SCIENCES OF THE EARTH

The Methods of the Earth-Sciences 477
BY PROF. THOMAS CHROWDER CHAMBERLIN, Ph.D., LL.D.

*The Relations of the Earth-Sciences in View of their Progress in the
Nineteenth Century* 488
BY PROF. WILLIAM MORRIS DAVIS, S.B., M.E.

GEOPHYSICS.

Present Problems of Geophysics 508
BY PROF. GEORGE FERDINAND BECKER, Ph.D.

GEOLOGY.

The Problems of Geology 525
BY PRESIDENT CHARLES RICHARD VAN HISE, LL.D.

TABLE OF CONTENTS

PALEONTOLOGY.

- The Relations of Paleontology to Other Branches of Science* 551
 BY DR. ARTHUR SMITH WOODWARD, LL.D., F.R.S.
- The Present Problems of Paleontology* 566
 BY PROF. HENRY FAIRFIELD OSBORN, LL.D., D.Sc.

PETROLOGY AND MINERALOGY.

- The Relations existing between Petrography and its Related Sciences* 591
 BY PROF. FERDINAND ZIRKEL, Ph.D.

PHYSIOGRAPHY.

- The Relations of Physiography to the Other Sciences* 607
 BY PROF. ALBRECHT PENCK, Ph.D.
- Works of Reference to accompany Professor Penck's Lecture* 626
- Physiographic Problems of To-day* 627
 BY PROF. ISRAEL COOK RUSSELL, LL.D.

GEOGRAPHY.

- The Present Problems of Geography* 653
 BY PROF. HUGH ROBERT MILL, LL.D., D.Sc.
- The Relative Value of Geographical Position* 671
 BY PROF. HENRY YULE OLDHAM, M.A., F.R.G.S.

OCEANOGRAPHY.

- The Relation of Oceanography to the Other Sciences* 683
 BY SIR JOHN MURRAY, Ph.D., LL.D., D.Sc.
- The Cultivation of Marine and Fresh-Water Animals in Japan* 694
 BY PROF. K. MITSUKURI, Ph.D.

COSMICAL PHYSICS.

- The Relation of Meteorology to Other Sciences* 733
 BY PROF. SVANTE AUGUST ARRHENIUS, Ph.D., M.D.
- The Present Problems of Meteorology* 741
 BY ABBOTT LAWRENCE ROTCH, B.Sc., M.A.
- The Present Problems of Terrestrial Magnetism* 750
 BY PROF. LOUIS AGRICOLA BAUER, Ph.D.
- Books of Reference on Geology and Paleontology* 757
- Works of Reference on Petrology and Mineralogy* 760
- Books of Reference on Physiography and Geography* 762
- Special Books of Reference on Oceanography* 763
- General Books of Reference relating to Meteorology* 764





DEPARTMENT XI—ASTROLOGY

COPERNICUS

Photogravure from a Painting by O. Brausewetter

Nicholas Copernicus, the founder of modern astronomy, was born in Poland, in 1473. He studied philosophy and mathematics at the University of Cracow, and subsequently took a course of law at the University of Bologna. He devoted himself principally, however, to the study of Astronomy, and lectured on Astronomy at Rome in 1500. He studied medicine at Padua about 1501. Meanwhile he was appointed Canon of the Chapter of Frauenburg, where he spent the rest of his life in the performance of his duties as Canon, and in the practice of medicine.

His famous work "De Revolutionibus Orbium," was written between 1507 and 1530, but it was not till twelve years later that he was induced to have it published, dedicating the work to Pope Paul III. It is related that the first copy of the work arrived a few hours before his death, and that when it was placed in his hands, he aroused from his lethargic state for a moment and enjoyed the triumph of his life's work.

In "De Revolutionibus Orbium" Copernicus undertook to demonstrate that the sun is at rest in the centre and that the earth and planets move around it in ellipses, and which scientists now know on unquestionable evidence to be the true doctrine of the solar system.

1912

...

...

...

DEPARTMENT XI—ASTRONOMY



DEPARTMENT XI—ASTRONOMY

(Hall 8, September 20, 4.15 p. m.)

CHAIRMAN: PROFESSOR GEORGE C. COMSTOCK, Director of the University Observatory, Madison, Wisconsin.
SPEAKERS: PROFESSOR LEWIS BOSS, Director of Dudley Observatory, Albany, New York.
PROFESSOR EDWARD C. PICKERING, Director of Harvard University Observatory.

THE Chairman of the Department of Astronomy was Professor George C. Comstock, Director of the University Observatory at Madison, Wisconsin, who opened the proceedings of the Department with the following remarks:

“We who are American astronomers have been wont to meet under other auspices to mark the progress of our science or to plan new campaigns for its advancement beyond the existing bounds of knowledge, and upon such occasions it has not been an unknown practice among us to appeal to the social instincts common to civilized men of every vocation and to embrace the opportunities thus presented for the development of personal friendships and the formation of a professional *esprit de corps*. With such memories in mind your Chairman cannot to-day address himself to the declared purposes of this Congress and to its somewhat unusual accessories without first giving in the name of all American astronomers, absent as well as present, a cordial greeting to our distinguished colleagues from beyond the sea, who are to-day with us as members of the Congress.

“The administrative body charged with the organization of these congresses has planned them along unique lines, with emphasis placed in special manner upon the unity of knowledge, the interrelations of those several provinces of learning now grown so extensive that no man may, with reason, aspire to thorough acquaintance with more than one or two. That such relations exist, and that they are of fundamental importance to science as well as to philosophy, none can doubt. That they can be profitably presented at an assemblage of international congresses and be there amplified and emphasized with needful cogency and clearness is in part our function to determine, and the major burden of the task must rest with those gentlemen who have been especially invited to present to the Congress papers along the lines thus indicated.”

FUNDAMENTAL CONCEPTIONS AND METHODS IN ASTRONOMICAL SCIENCE

BY LEWIS BOSS

[Lewis Boss, Director of Dudley Observatory, Albany N. Y. Professor of Astronomy, Union University, Albany, N. Y. b. Providence, R. I., October 26, 1846. A. B. Dartmouth, 1870; A.M. *ibid.* 1877; LL.D. Union College, 1902. Chief Civilian Astronomer, United States Northern Boundary Commission, 1872-76; Superintendent of Weights and Measures, State of New York, 1883. Member of National Academy of Sciences; Foreign Associate of Royal Astronomical Society, London; British Association for the Advancement of Science; Astronomische Gesellschaft. Author of *Declinations of 500 Stars*; *Appendix H, Report of the U. S. Northern Boundary Commission*; *Catalogue of 8241 Stars*; *Positions and Motions of 627 Standard Stars*; and various memoirs and shorter articles.]

ASTRONOMICAL research has put the world in possession of a wide range of specific knowledge. This concerns a class of phenomena outside the ordinary field of human experience. Astronomy seems to be fairly entitled to another kind of recognition. It was the pioneer in scientific method. It was the first to appreciate fully the logic of mathematical analysis, and to stimulate its development. In pursuit of its characteristic aim to compare hypotheses with observed facts, it brought into prominence this intellectual habit, subsequently employed in the development of all branches of exact science. This aspect of astronomy, as an intellectual pursuit, may properly claim our special attention at the present time.

The full and distinct conception of the material universe as a mechanism operating under the dominion of natural laws that are simple and inflexible in their application is the product of later scientific induction. From the first the investigating astronomer must have apprehended some glimmerings of such a conception. This impelled him to submit this idea to the test of exact examination. But before attempting to trace the development and consequence of this impulse let us notice some of the circumstances that environ the work of the practical investigator in astronomy.

In dealing with the celestial bodies we are hampered not only by the fact of the great distances at which they are situated but also by the fact that there is nothing in terrestrial experience that offers an adequate analogy to some of the phenomena that are observed. The handicap of distance has been somewhat reduced through the invention of the telescope. But the original unfamiliarity of conditions involved in the idea of bodies moving along closed orbits in space, without visible attachment to any support, produced a mental shock requiring time for adaptation of the mind to a set of new conceptions. Even now the physical conditions that we observe in celestial bodies,

extremely unlike the earth in structure and temperature, present a most serious obstacle to the application of correct principles of reasoning.

Notwithstanding the strangeness of the phenomena with which they have had to deal, it is worthy of remark that practical investigators in astronomy have indulged sparingly in speculations about things which cannot be firmly apprehended through our perceptions, or which have no adequate analogies in human experience. They have shown little inclination to dwell on such questions as that of the probable limits of the universe; whether the planets are inhabited; what gravitation really is; whether there are burned-out suns in space and few or many of them; what is implied in the motions of the stars, as to the past and future of the visible universe; and many other points of a similar nature. These are matters of high philosophic interest and legitimate subjects for speculation; but they are not yet fully ripe for treatment according to the logical methods of scientific research; and therefore the astronomer usually refers to them in his private, rather than in his professional capacity.

The charm of astronomical work seems partly to reside in the fact that the senses, aided or unaided by mechanical appliances, are not directly sufficient to provide needful material of investigation without important aid in the art of interpretation. That the hypotheses and theories to be inferred from observations are not immediately suggested by customary modes of thought is another attractive feature of the work.

In the astronomy of motion the question at issue is not always whether a certain thing can be seen, or not seen; it more often turns on probability of evidence. A small planet appears exactly like the stars and is primarily distinguished from them only by its motion. The object suspected to be a planet either distinctly appears to move relatively to surrounding stars, or it does not so appear. Decision relative to that fact determines the question, which is not strictly quantitative. On the other hand, does the annual motion of the earth in its orbit cause an apparent shifting from side to side of nearer stars relatively to those more distant? It should do this if the earth really moves and the stars are not so distant as to render this apparent shifting, or annual parallax, inappreciable. The largest annual parallax thus far detected for any star is less than one second; and in only a few instances does it amount to one tenth of this quantity. To measure the tenth of a second on the sky, with absolute certainty, in a single set of operations on any one night, is undoubtedly beyond the present possibilities of any means now employed. The question then arises whether, by multiplying observations and varying the circumstances of measurement, the casual and systematic errors of observation can be so far eliminated through compensation of positive and negative

errors that the small quantity actually sought will emerge in the final average. This will be a question of mathematical probability; and it is not always easy to determine what the exact measure of this probability is. Yet, if we could not measure the parallaxes of the stars, astronomy would lack one very important link in the chain of evidence by which the reality of the earth's motion is firmly demonstrated. Furthermore, if the parallaxes of the stars, and consequently their distances, could not be measured with a fair approximation to the real quantities, then a most important element in the foundation of stellar astronomy would be wanting. Consequently astronomers are obliged to measure these quantities as well as they can, and they must push their methods and efforts to extremity.

In short, astronomers are continually obliged to measure and reason about quantities which cannot be distinctly perceived in the telescope. Accordingly, from the necessities of the case, there has arisen in modern astronomy what is almost a distinct science — that of measurement — which absorbs a very important part of the total energy expended in astronomical research. This is carried so far, in some instances, that the astronomer sometimes seems, in a measure, to lose sight of the natural phenomenon to be observed and to be quite wholly absorbed in the means by which he observes it.

The nature and necessities of modern scientific research have brought about what, for the want of a better term, might be called the astronomy of the unseen. The companion of Algol has never been seen and never can be seen, yet it is known to exist and even its dimensions and mass are known with a fair degree of probability. So far as this idea concerns apparent motion on the face of the sky, its means of perception are found in multiplication of measurements; in variation of the methods and circumstances of those measurements; and in interpretation of results. One phase of these processes is well illustrated in researches upon the solar parallax. For its determination there are at least four distinct types of investigation, each involving the application of more than one method. The discordance in angle between the results from each of these four sources of determination is too small to be perceived by the aid of the most powerful telescope. In many other instances, as in the variation of the earth's axis of rotation from its axis of figure, astronomy successfully reasons about quantities which are actually too small to be perceived immediately through any aids of the senses that are available. The logic of this achievement rests upon the validity of the practical application of the mathematical theory of probabilities to the treatment of residual phenomena. The outcome is that the objective reality of things which we cannot see may be as firmly established as that of things which we can see. The entire process is essentially

an intellectual one in which the testimony of the senses plays only an indirect part.

The more recent developments in all physical science illustrate this tendency to extend the field of knowledge beyond that which can be directly apprehended by sense-perception. This kind of investigation undoubtedly results in a peculiar intellectual satisfaction; it extends indefinitely the territorial domain of the mind; and it arouses the consciousness that man possesses intellectual powers of a capacity to learn the things of the external world to which no one can set definite limits.

An increasingly troublesome feature of astronomical research is found in the unwieldy nature of some of the problems which it presents. The work of developing and applying the theory of a single planet is very great in itself; but the nature of the problem now requires for its sufficient treatment that the entire family of eight major planets shall be considered together. The full mathematical development of the lunar theory could scarcely be compassed in the professional life of one astronomer. It is still more difficult to see how the problem of structure and motion in the stellar universe is to be effectively handled in the future without systematic organization of the forces concerned and without controlled division of labor. These facts appear to suggest that the science of astronomy differs somewhat from the generality of other branches of exact science in this respect: that in working out some of its single and really integral problems an unusually extensive combination of effort is required in order to arrive at the result. This detracts from the personal glory of the individual who is often able to investigate only one section of an essentially integral problem. But this fact does not appear to deter the investigator in all cases, nor to lessen his enthusiasm.

The single investigator in astronomy is not permitted to devise and select crucial experiments (perhaps only one) by means of which an hypothesis can be sustained, or overthrown, at once. Any astronomical hypothesis which is at all of a fundamental character must usually be discussed through induction from a great multitude of observed facts, provided by numerous observers, in relation to whom the relative value of their testimony must of itself be partly a matter of induction.

It may be worth while to consider for a moment the nature of the scientific truth which the astronomer endeavors to ascertain. There seems to be no occasion to enter upon a philosophical disquisition concerning the real essence of truth and the possibility of objective reality. The astronomer proceeds exactly as if the objective world were real; but he recognizes that the truths which he is able to ascertain concerning it are of a relative character. What appears to be most feasible and fruitful in astronomical research is the attempt to

coördinate diverse facts under a general formula, rule, or conception, by means of which we can apprehend all the facts as parts of a single entity. The value of this process of coördination is realized in two ways. First, it is the means of referring otherwise disconnected phenomena to a common origin. This is accomplished by means of a formula which serves to connect them as parts of a greater whole. Such a formula can then be grasped and brought into one field of mental view. Secondly, this coördination may identify some fact, or principle, in nature that not only serves to connect a group of observed phenomena but itself also represents a real fact in nature. The history of astronomy demonstrates that the investigator is not deterred from an effort to gain possession of the element of value first mentioned by any failure to grasp the second element. This is not because the discovery of truths in nature, that have a real existence, is not regarded as the most valuable reward of research, but because experience has shown that the invention of a satisfactory formulation of observed phenomena ultimately leads to the discovery of things which may be regarded as objectively real. In this sense we may say that every successful representation of observed facts through the adoption of a formulated conception results in scientific truth. Examination of the manner in which astronomical research has dealt with celestial motion will illustrate this idea.

Until recent years the investigation of apparent celestial motion has been by far the most important occupation of the astronomer. Bessel defined it as essentially constituting the science of astronomy.

We see the celestial motions as they are projected on the apparent surface of the celestial sphere. We cannot vary our point of view at will in order to see these motions in space of three dimensions. From our immediate perceptions we are wholly unable to form any reliable opinion as to what they are really like, or as to the relative distances separating the earth from celestial objects. The distances must be derived from induction along with the other circumstances defining the motions. Furthermore, the observer himself is in motion. His motion is complicated. Enumerating only the most important, we have, first, the motion of diurnal rotation; secondly, the annual revolution of the earth around the sun as a centre; thirdly, a rapid translatory motion through space of the earth along with the sun. All these motions produce apparent motions of the celestial bodies on the face of the sky; and these motions must be disentangled from those which properly belong to those bodies. The first investigators were in a specially unfavorable situation for successful research. They were not even aware of the motions of the earth and sun. All experience supported the impression of stability for the earth. It was actually necessary to overthrow the direct testimony of the senses before the system of celestial motions could be conceived as it actu-

ally exists. Herein astronomy ultimately accomplished a great service to the development of knowledge in demonstrating the important function of the intellectual process through which the direct impressions of perceptions should be interpreted.

Hipparchus, the first great investigator in astronomy, saw that the solution of the problem of planetary motions must be approached through the invention of simple geometrical conceptions by the mathematical consequences of which the observed motions could be represented. He found that the apparent motion of the sun in a plane inclined to the celestial equator could be represented as arising from a uniform circular motion of the sun around a centre outside the earth. He deduced the nominal orbit of the sun in this way and verified the result by showing that this hypothesis represented his observed positions of the sun, as he saw it on the sky, within the possible errors of his observations. This is modern scientific investigation complete at every point. There is every reason to believe that Hipparchus consciously employed his invention as an hypothesis without insisting strongly on its objective reality. His discovery is in the nature of an intellectual truth which was the seed from which subsequent knowledge of the solar system developed.

Acting on the idea suggested in the work of Hipparchus, Ptolemy extended the hypothesis of uniform circular motion to include motion in an epicycle; that is to say, he conceived a planet to be revolving uniformly on the circumference of a circle, the centre of which was also revolving uniformly on the circumference of another circle. Though he added other mechanism to his scheme, this of uniform motion in eccentrics and epicycles was the fundamental notion. We know from Ptolemy's account of his labors, that he regarded his hypothesis mainly as a computing device, — a geometrical conception which could be successfully applied in the representation of apparent planetary motions, as the astronomers of that age saw them; he was perfectly aware of the fact that the sun could be employed as the centre of reference for planetary motion. But that idea was repugnant to human experience; since it involved the consequence that the massive earth must turn upside down every twenty-four hours; and that this giant body of matter, toward the centre of which all bodies were believed to tend, must become tributary to the sun, then supposed to be a body of fire, at that time classified as the lightest of elements. The astonishing facts of the planetary system already known at that time invested them with a degree of mystery which rendered it next to impossible to regard the substance of which they are composed, or the means by which their actual motions are maintained, as having any credible analogies in terrestrial experience.

In view of all the circumstances, it seems reasonable to agree with the view of Delambre that Ptolemy, in the light of his time, would

not have been justified in introducing into his work an hypothesis which then seemed contrary to all human experience. His work remained a pure geometric conception designed to serve the practical end of grouping under one idea the representation of observed celestial motions. From this procedure continued, the truth would be sure to emerge.

At its inception the invention of the heliocentric hypothesis by Copernicus was virtually no more than a development and improvement upon the fundamental conception of Ptolemy. The principle of uniform circular motion was retained. The removal of the centre of reference from the earth to the sun was the characteristic feature of this hypothesis, and this was a distinct improvement in the geometric ideal. From the standpoint of the philosopher of that time it could be regarded as no more than this. In defending his new system Copernicus was not able to advance a single reason more convincing than that due to the simplification of planetary computations thus brought about. The telescopic discoveries of Galileo were yet to be made. Nothing was then known of the laws of motion, or of gravitation. The annual apparent motion of stars upon the sky due to reflex effects of the motion of the earth was then unknown and could not have been ascertained by any means of measurement then available. Yet all these sources of proof, and more, are now needed for the establishment of the theory of the earth's motion on a really sound philosophic basis.

We may, then, fairly denominate the invention of Copernicus as a step in astronomical development not greatly different in its inner philosophical quality from the steps previously introduced by Hipparchus and Ptolemy. It resulted in improved representation of planetary motion, and brought the astronomer one long stage nearer his goal, — the search for a demonstrable, objective reality as the basis of planetary motion.

The new system, besides admitting of greater simplicity and perfection in the computations, lent an appearance of reality to representation of the relative distances of planets from the earth in successive intervals of time. This was of capital advantage to Kepler in his research. The excellent observations of Tycho Brahe had convinced Tycho and Kepler that the existing hypothesis of planetary motion, as resulting from compounded uniform circular motions, was no longer tenable even as a device of computation. Yet it should be observed that the existing planetary tables available for the criticism of Kepler served him a most useful purpose in his approximations toward the true elliptical forms of planetary orbits and the equable description of areas. The desire to picture celestial motions as they actually take place in space, and to account in that way for the apparent trace of those motions on the sky, as actually observed, appears

to have been more marked in the work of Kepler than in that of any investigator up to that time. But beyond vague conjectures, Kepler did not try to form any theory to coördinate under a more general concept, the facts, or laws, of planetary motion that he had discovered. This task was reserved for Newton.

It is well known that surmises in relation to a hypothetical attraction emanating from the sun and acting on the planets were more or less vaguely entertained by Kepler, Huyghens, Hooke, Halley, and others in the seventeenth century. They had even conjectured that this attraction might vary inversely as the square of the distance. Hitherto, astronomy had been a formal science, — an attempt merely to define the motions which actually take place. But here we see evidence of a desire to refer these motions to some antecedent cause, — a veritable physical origin of them. In fact, the most significant feature of Newton's work is in his discovery that the law of planetary attraction is none other than the terrestrial attraction that acts on bodies at the surface of the earth.

But as soon as the theory of universal gravitation could be regarded as sufficiently established to warrant extensive labor in its application, the normal course of astronomical research was resumed. The application of the principle of gravitation to represent the deviations of the orbits of the planets from the exact elliptical form, the numerous inequalities in the motion of the moon, the phenomena of planetary satellites, the polar flattening of the earth and planets, was similar in spirit to the attempt to represent the motions of the planets through the geometrical conception of compounded, uniform, circular motion. But it is also true that a greatly increased interest attached to this succession of researches, — an interest of broad philosophical scope. This interest is at least twofold.

In the first place, the representation of the apparent celestial motions through the application of gravitational theorems not only possesses the advantage of coördinating observations in the best possible manner, — a thing which previously constituted the whole business of astronomy, — but all this work also tends to the firm establishment of a fundamental postulate by means of which not only the motion of one planet, but also all the motions (strictly speaking, the accelerations) of all the planets, satellites, comets, and meteors, could be interpreted and referred to one antecedent cause.

In the second place, the working out of the consequences of the formula of gravitation emphasized a criterion that is extremely important in estimating weight of evidence in relation to any synthesis concerning natural phenomena. The truth of a theory is measured not simply by success in representing the facts on which it is based. The real test comes in the representation of facts not considered in the original establishment of the theory. Especially satisfactory is it, if

the new facts, used as a test, differ in their special nature from those relied on in the original construction of the theory.

Thus the theory of gravitation not only accounted for known inequalities in the motion of the moon, but it was also the means of pointing out the probable existence of other inequalities that were subsequently verified by observation. Not only were the perturbations of existing planets explained, but a hitherto unknown planet was detected through its perturbations exerted on a known planet, and was subsequently found to be actually visible in the sky. The polar compression of the earth was predicted as a consequence of gravitation before measurement was employed to verify the fact. Not only was the precession of the equinox shown to be a consequence of this theory, but the analogous nutation of the earth's axis was discovered and formulated from that theory in advance of the ability of observers to detect the minute apparent motions of the stars which are traceable to this cause. This list might be indefinitely extended, but it seems already sufficient to point out the most valuable element in verification of natural law.

The astronomy of the stars is now in much the same relative situation as that occupied by planetary astronomy two thousand years ago. The problems that confront it must be worked out by the historic method of temporarily assuming simple geometrical conceptions that may be suspected to underlie and connect the diverse facts of observation. The Greek school of astronomy was preceded by a long period in which classification of observed phenomena marked the limit of attainment. The circles of reference for the sphere were invented and the facts of diurnal rotation noted; the path of the zodiac was marked out; the recurrence of eclipses was studied; and the length of the year was approximately determined. Thus a large stock of conventional ideas was accumulated; and these proved useful to the more exact and ingoing research upon which the Greek school of astronomers entered.

A similar accumulation of classified facts and conventional ideas is going on now in the interest of stellar astronomy. First, and most important of all, we are in possession of the results of a very large expenditure of skill and energy in accumulating observed positions of stars at various epochs from 1755 to the present time. As the time seems to be drawing near when parts of the stellar problem may be accessible to actual research with a good hope of results, both the skill and energy devoted to observations of stellar positions, from which the facts of stellar motion can be derived, is on the increase. The effects of certain stellar motions which are merely apparent have been formulated, and the greater part of these effects can now be disentangled from the observations. Statistical researches concerning the distribution of stars suggest valuable hypotheses to be subsequently

tested through investigation founded on the observed motions of the stars. The problem of finding a fixed line of reference in direction that can be identically recovered at any future time, so far as this can be accomplished under its necessary limitations, has received a marked degree of attention, and will receive much more.

In fact, the beginnings of actual research upon the problem itself have been made in the discovery of the sun's motion of translation in space. This discovery, with the operations that have established it, is roughly analogous to the work of Hipparchus in determining a nominal orbit of the sun. The solar motion appears likely to furnish us with the base-line needed in stellar investigation; and this naturally becomes an object of close attention until the outline of facts-regarding it shall be well determined. The sun is laying down this base-line at an annual rate of distance which is probably from four to six times as great as that which separates the earth from the sun. It is evident that the length of this base-line rapidly accumulates with time. Already a sufficient length of it has been paid out, so that we see the nearer stars from a distinctly different point of view. We are even now able to determine the relative mean distances from us of stars classified in groups. It is even now almost possible to execute the triangulation from this base by means of which in connection with spectroscopic measures of radial motion, we may determine the distances of individual stars. The facility with which this can be done will increase in a ratio more rapid than that of the increased lapse of time. Within a century from now we may anticipate that astronomers will begin to see the stars in space of three dimensions, and that this ability to see them thus will, thereafter, rapidly become more clear and undoubted.

There is now at the disposal of research in stellar astronomy an accumulation of carefully measured positions of stars at desired epochs in the past much larger than might have been provided on account of anticipated needs in this special line. The requirements of geodesy and of the astronomy of planets and comets are largely responsible for this. Instead of a supply of observations growing out of the previously declared needs of the stellar problem, we find interest in that problem fostered and stimulated by the opportunity for investigation afforded by observations mainly provided for another purpose. Astronomy is filled with illustrations of the fact that its progress is frequently due to a natural development, rather than to deliberate plans in advance. Thus Bradley, in the eighteenth century, set out to detect the minute apparent motions of stars due to the already predicted effect of nutation. While engaged in this investigation he discovered the effect of aberration; and these two discoveries further led to a complete revolution in the standards of accuracy which it became feasible to prescribe for astronomical measurements. Again,

Herschel, systematically measuring the relative direction of one star from another very near it for the purpose of detecting, if possible, any appreciable effect of annual parallax due to the differing distances of the two stars, discovered that many of the so-called double stars really constitute physical systems, since known as binary stars.

From incidents like these has grown a dictum that every recorded measurement of the position of a moving celestial body is important irrespective of any immediate utility of it that may be apparent at the time it is made. It is an inspiring thought that every such measurement records a fact unique in the history of nature. If the opportunity to measure be neglected the omission can never be supplied. Can it be said that any measurement of the position of a moving body is superfluous? Should response to a special need constitute the only recognized motive in making such measurements? The forces at the disposal of astronomical research are finite. The demands of the hour are always great. Masses of measurements for the uses of posterity must usually contain an element of uncertainty as to exactly what may really be needed. Uncertainty as to future improvements in the art of measurement may be such as to raise the question whether present standards are not liable to become obsolete. Therefore, the accumulation of measurements upon the celestial bodies chiefly for the use of posterity is not to be commended without limitations. It would seem that a large element of comparatively immediate utility should inhere in every such undertaking; or it should become very clear that posterity will certainly need, and will be able to profit by, the observations we now make for them.

These limitations do not seem to operate against the extensive scheme of accurate observation upon all stars to the eleventh magnitude, known as the Astrographic Chart. This is an undertaking which, while it has its present uses, will probably offer a much larger measure of utility to astronomers of future generations engaged in stellar research. The first and most important requirement in the solution of this problem is that astronomy shall be in possession of measurements upon as many stars as possible, repeated at various epochs over the longest possible interval. In this way the unavoidable systematic errors of the measurements may be rendered relatively less obnoxious to the total of observed stellar motion, especially where that motion is very small. It seems probable that the measurements from the Astrographic photographs mark very nearly a practical limit of accuracy for operations on a large scale. Accordingly we may be quite certain that no astronomical work of the present generation will be better appreciated by astronomers of later ages than that upon the Astrographic Chart, which will convey to them the first accurately observed positions of the vast majority of stars that it contains.

In this undertaking we have a most striking illustration of an altruistic spirit toward posterity which must be regarded as the finest attribute of a civilization having at heart the collective interests of the race.

In the struggle to secure the extraordinary degree of real accuracy required in the effective treatment of important problems in modern astronomy, the scrutiny to which the fallibility of the senses is subjected is a notable feature. Scarcely a measurement can now be made concerning which a doubt is not interposed as to the possible effect of personal idiosyncracies of the observer, or as to some unrecognized effect due to the instrument employed. Accordingly there has grown up during the last few years the habit of special research with a view either to the determination of the effect of these peculiarities, or to devising the means whereby they may be eliminated.

In modern astronomy even the direct testimony of vision is subjected to a similar doubt. Thus we have the testimony of various observers that they have seen on the surface of Mars certain very faint markings which they call canals. At the same time other investigators declare that these markings may be merely illusions due to optical and mental strain; and they produce ingenious experiments to prove their contention. These facts, and many others that might be cited, illustrate the critical tendencies of modern astronomy which are now somewhat more accentuated than they were in former times.

The present course of astronomy strongly tends toward future development of the power to apprehend and reason about quantities that are too small for direct perception. If this be so, the essentially intellectual character of the processes employed will become still more evident than it has been in the past of astronomical investigation. This modern development that is working in all branches of exact science appears to be of more than temporary significance in the history of the race. Its effect is to enlarge the domain of human experience by discoveries in territory before unknown. This is equivalent to enlarging the world in which we live and adding to its variety. The same significance should attach to this work that would be ascribed to the discovery of a new continent. In effect these quasi-supersensual discoveries introduce us into regions of knowledge which are absolutely new to human experience; and when the number of those who are able to enjoy an intellectual tour in these regions shall become a relatively numerous element of population, this species of additions to knowledge will become still more highly appreciated.

In recent times we have become distinctly conscious that astronomy has enlarged its field of investigation to cover a class of researches not immediately reducible to the study of apparent motion. The development of the spectroscope has brought this about. Some

might contend that spectroscopic researches upon the physical constitution of the sun and stars are as distinct from mechanical investigations which are concerned with these bodies as units in motion, irrespective of their internal structure, as the science of chemistry is distinct from that of mechanics. A brief examination, however, will show that the respective fields of the two departments of astronomy are so interwoven that they cannot readily be divorced. Through the application of a principle of spectral analysis the conclusions of the older astronomy are not only supplemented, but they are logically strengthened in their standing as concepts having objective reality. For example, the theory that the earth moves in an orbit about the sun, quite recently in the world's history a mere hypothesis, requiring a veritable mountain of demonstration before mankind was really justified in its acceptance, receives support from direct observations of the motion of the earth in its orbit made evident in the investigation of stellar spectra. It may be conceded that, from the ordinary point of view, this added evidence was not actually required. But, from the standpoint of the philosopher, this new evidence cannot be regarded as superfluous. Likewise, the measurement of the motions of planets in the line of sight similarly confirms the theory of the solar system. Measurement of stellar motions in the line of sight, by means of the spectroscope, connects the field of astrophysics indissolubly with the astronomy that deals with thwart motions as seen upon the face of the sky. The two lines of research offer concurrent testimony that is of extremely great philosophic importance in arriving at conceptions regarding motion in the stellar universe. But the logical connection of the two branches of astronomical activity has a more profoundly philosophical basis.

The discovery of the law of gravitation introduced a virtually new object of inquiry to the attention of astronomers. To what extent can likeness be traced in physical laws and circumstances that generally prevail among the celestial bodies, including the earth as one of them? The rotation of the sun on its axis, the revolution of satellites about the planets, and a few other disconnected facts of this kind, had already suggested thoughts as to such likeness. But the discovery of gravitation gave an immense stimulus to this idea. The mere fact that every particle of matter in the solar system attracts every other swept away nearly the last vestige of speculations which predicated an essentially peculiar difference between terrestrial and non-terrestrial matter as to fundamental qualities. Matter in Saturn was found to be heavy in the same sense that matter on the earth is heavy. Not so long ago comets were generally supposed to be emanations of some mysterious substance, — celestial will-o'-the-wisps. That idea is now relegated to the limbo of forgotten things; and the essential likeness of comets to other celestial bodies, in sub-

stance and in obedience to gravitation, is now generally understood. Later on, discoveries concerning the revolutions of the components of binary stars in elliptical orbits extended the hypothesis of likeness throughout the stellar universe. The discovery that the sun, like all the stars, is moving through space approximately in a straight line, at a velocity comparable with the velocities of motion among the stars, irresistibly led to the conclusion that, from the viewpoint of any star, the sun would be seen as a small star differing in no discoverable respect from others of the same brightness. These were a few of the points suggesting essential unity of law and matter throughout the universe. Such ideas are removed by a great gulf from those which prevailed at the beginning of the Christian Era.

The introduction of researches in astrophysics raised this line of induction to a new plane of logical perfection. It proved that the physical condition of the stars, broadly considered, resembles that of the sun. It showed that the radiance of self-luminous bodies is attributable to the same cause which is needed for a similar effect at the surface of the earth. Moreover, it showed that there is remarkable likeness in the chemical constitution of various bodies throughout the visible universe, — specifically, that hydrogen, iron, and other elements are quite universally constituents of the most widely separated of the celestial bodies. The chemical elements existing in the sun were found to be very nearly identical with those found on the earth; and what is more remarkable, the progress of chemical investigation of terrestrial elements served to increase the evidence of apparent likeness in chemical constitution between the sun and the earth.

Thus, from a speculation, carefully guarded with limitations in its expression, the idea of essential likeness of natural phenomena in their operations throughout the universe was developed into a theorem which it would now seem childish to doubt. This conclusion is the joint product of the two branches of astronomical science. In this special line astrophysics, the newer branch, has borne a very important part; and it would seem that, in a future of great promise, its share must be still more conspicuous.

Summing up, now, the results of human experience in the history of astronomical investigation, we trace the influence of two intellectual conceptions which appear to have inspired all that has been done. The first is, that all the observed phenomena of motion can be referred to fundamentally simple geometrical ideals as to their real origin. The second is that the essential qualities of matter and the operations of nature throughout the universe are everywhere virtually the same.

THE LIGHT OF THE STARS

BY EDWARD CHARLES PICKERING

[Edward Charles Pickering, Director of Harvard College Observatory. b. July 19, 1846. S.B. Lawrence Scientific School, 1865; LL.D. University of California, 1886; *ibid.* Michigan, 1887; *ibid.* Chicago, 1901; *ibid.* Heidelberg, 1903, *ibid.* Harvard, 1903; D.Sc. Victoria University, Manchester, England. Thayer Professor of Physics, Massachusetts Institute of Technology, 1867-77. Member of National Academy; Royal Astronomical Society; Societies of Lund, Mexico, Palermo, Cherbourg, Lincei, Konig. Preuss.; Astronomical Society of France. Author of *Elements of Physical Manipulation*; also of about fifty volumes of the *Annals of Harvard College Observatory*.]

IF an intelligent observer should see the stars for the first time, two of their properties would impress him as subjects for careful study,—first, the irrelative positions, and secondly, the irrelative brightness. From the first of these has arisen the astronomy of position, or astrometry. This is sometimes called the Old Astronomy, since until within the last twenty years the astronomers of the world, with few exceptions, devoted their attention almost entirely to it. To the measure of the light should be added the study of the color of the stars (still in its infancy), and the study of their composition, by means of the spectroscope. In this way a young giant has been reared, which has almost dwarfed its older brothers. The science of astrophysics, or the New Astronomy, has thus been developed, which during the last few years has rejuvenated the science and given to it, by its brilliant discoveries, a public interest which could not otherwise have been awakened. The application to stellar astronomy of the daguerreotype in 1850, of the photograph in 1857, and of the dry plate in 1882, has opened new fields in almost every department of this science. In some, as in stellar spectroscopy, it has almost completely replaced visual observations.

One department of the New Astronomy, the relative brightness of the stars, is as old as, or older than, the Old Astronomy. An astronomer even now might do useful work in this department without any instruments whatever. Hipparchus is known to have made a catalogue of the stars about 150 B. C. Ptolemy, in 138 A. D., issued that great work, the *Almagest*, which for fourteen hundred years constituted the principal and almost the sole authority in astronomy. It contained a catalogue of 1028 stars, perhaps based on that of Hipparchus. Ptolemy used a scale of stellar magnitudes which has continued in use to the present day. He called the brightest stars in the sky the first magnitude, the faintest visible to the naked eye, the sixth. More strictly, he used the first six letters of the Greek alphabet for this purpose. But he went a step further, and subdivided these classes. If a star seemed bright for its class, he added the letter μ (mu), stand-

ing for $\mu\epsilon\acute{\iota}\zeta\omega\nu$ (meizon), large or bright, if the star was faint he added ϵ (epsilon), standing for $\epsilon\lambda\acute{\alpha}\sigma\sigma\omega\nu$ (elasson), small or faint. These estimates were presumably carefully made, and if we had them now, they would be of the greatest value in determining the secular changes, if any, in the light of the stars. The earliest copy we have of the *Almagest* is no. 2389 of the collection in the Biblioth  que Nationale of Paris. It is a beautiful manuscript, written in the uncial characters of the ninth century. A few years ago it could be seen by any one in one of the show-cases of the library. There are many later manuscripts and printed editions which have been compared by various students. The errors in these various copies are so numerous that there is an uncertainty in the position, magnitude, or identification of about two thirds of the stars. A most important revision was made by the Persian astronomer, Abd-al-rahman al-Sufi, who re-observed Ptolemy's stars, A. D. 964, and noted the cases in which he found a difference. The careful study and translation of this work from Arabic into French by Schjellerup has rendered it readily accessible to modern readers.

No important addition to our knowledge of the light of the stars was made until the time of Sir William Herschel, the greatest of modern observers. He found that when two stars were nearly equal, the difference could be estimated very accurately. He designated these intervals by points of punctuation, a period denoting equality, a comma a very small interval, and a dash a larger interval. In 1796 to 1799, he published in the *Philosophical Transactions* four catalogues covering two thirds of the portion of the sky visible in England. Nearly a century later, it was my great good fortune, when visiting his grandson, to discover in the family library the two catalogues required to complete this work, and which had not been known to exist. These two catalogues are still unpublished. Meanwhile, little or no use had been made of the four published catalogues which, while comparing one star with another, furnished no means of reducing all to one system of magnitudes. The Harvard measures permitted me to do this for all six catalogues, and thus enabled me to publish magnitudes for 2785 stars observed a century ago, with an accuracy nearly comparable with the best work of the present time. For nearly half a century no great advance was made, and no astronomer was wise enough to see how valuable a work he could do by merely repeating the observations of Herschel. Had this work been extended to the southern stars, and repeated every ten years, our knowledge of the constancy of the light of the stars would have been greatly increased. In 1844, Argelander proposed, in studying variable stars, to estimate small intervals, modifying the method of Herschel by using numbers instead of points of punctuation, and thus developed the method known by his name. This is now the best method of determining the

light of the stars, when only the naked eye or a telescope is available, and much valuable work might be done by applying it to the fainter stars, and especially to clusters.

Meanwhile photometric measures of the stars according to various methods had been undertaken. In 1856, Pogson showed that the scale of magnitudes of Ptolemy, which is still in use, could be nearly represented by assuming the unit to be the constant ratio, 2.512, whose logarithm is 0.4. This has been generally adopted as the basis of the standard photometric scale. The photometer devised by Zöllner has been more widely used than any other. In this instrument, an artificial star is reduced any desired amount, by polarized light, until it appears to equal the real star, both being seen side by side in the telescope. Work with this instrument has attained its greatest perfection at the Potsdam Observatory, where measures of the light of the northern stars, whose magnitude is 7.5 and brighter, have been in progress since 1886. The resulting magnitudes have been published for 12,046 stars, included in declination between -2° and $+60^\circ$. The accidental errors are extremely small, but as the results of different catalogues differ systematically from one another, we cannot be sure which is right and what is the real accuracy attained in each case. In 1885, the *Uranometria Oxoniensis* was published. It gives the magnitudes of 2784 northern stars, north of declination -10° . This work is a remarkable one, especially as its author, Professor Pritchard, began his astronomical career at the age of sixty-three. The method he employed was that of reducing the light of the stars by means of a wedge of shade glass until they became invisible, and then determining the brightness from the position of the wedge. A careful and laborious investigation, extending over many years, has been carried on by Mr. H. M. Parkhurst, using a modification of this method.

For several years before the Oxford and Potsdam measures described above were undertaken, photometric observations were in progress at Harvard. In 1877, a large number of comparisons of adjacent stars were made with a polarizing photometer. Two images of each star were formed with a double-image prism, and the relative brightness was varied by turning a Nicol prism until the ordinary image of one star appeared equal to the extraordinary image of the other. Several important sources of error were detected, which, once known, were easily eliminated. A bright star will greatly affect the apparent brightness of an adjacent faint one, the error often exceeding a magnitude. Systematic errors amounting to several tenths of a magnitude depend upon the relative positions of the images compared. They are perhaps due to the varying sensitiveness of the different parts of the retina. This photometer has many important advantages. However bad the images may be, they are always exactly alike, and may, therefore, be compared with accuracy. Both stars are

affected equally by passing clouds, so that this photometer may be used whenever the stars are visible, and at times when other photometric work is impossible. The diminution in light also follows a simple geometrical law, and is readily computed with great accuracy. There is no unknown constant to be determined, as in the Pritchard, and nearly all other photometers. The principal objections to this instrument are, first, that stars cannot be compared unless they are near together, and, secondly, that faint stars cannot be measured, since one half of the light is lost by polarization. The principal uses so far made of this form of photometer are in comparing the components of double stars, and in a long series of observations of the eclipses of Jupiter's satellites, which now extends over a quarter of a century and includes 768 eclipses. Instead of observing the time of disappearance, a series of measurements is made, which gives a light-curve for each eclipse. Much important work might yet be done with this form of photometer, in measuring the components of doubles and of clusters, and determining the light-curves of variables which have a moderately bright star near them.

An important improvement was made in this form of photometer in 1892, by which stars as much as half a degree apart could be compared. The cones of light of two such stars are brought together by achromatic prisms, so that they can be compared as in the preceding instrument. As there is no part of the sky in which a suitable comparison star cannot be found within this distance, any star may be measured with this instrument. In the hands of Professor Wendell this photometer has given results of remarkable precision. The average deviation of the result of a set of sixteen settings is about three hundredths of a magnitude. Light-curves of variables can therefore be determined with great precision, and suspected variables can be divided into those that are certainly variable, and those whose changes are probably less than a tenth of a magnitude.

Another change in this instrument produced the meridian photometer. Instead of using the two cones from one object-glass, two object-glasses were used, mirrors being placed in front of each. In this way, stars however distant can be compared. In theory, this instrument leaves but little to be desired. Almost every source of error that can be suggested can be eliminated by proper reversions. As constructed, the telescope is placed horizontally, pointing east or west. One mirror reflects a star near the pole into the field, the other, a star upon the meridian. A slight motion of the mirror permits stars to be observed for several minutes before or after culmination. The first meridian photometer had objectives of only two inches aperture. With this instrument, 94,476 measures were made of 4260 stars, during the years 1879 to 1882. All stars were included of the sixth magnitude and brighter, and north of declination -30° .

The second instrument had objectives of four inches aperture, and permitted stars as faint as the tenth magnitude to be measured. With this instrument, during the years 1882 to 1888, 267,092 measures were made of 20,982 stars, including all the catalogue stars and all the stars of the ninth magnitude and brighter, in zones twenty minutes wide, and at intervals of five degrees, from the north pole to declination -20° . In 1889, the instrument was sent to South America, where 98,744 measures were made of 7922 southern stars, extending the two preceding researches to the south pole. On the return of the instrument to Cambridge 473,216 measures were made of 29,587 stars, including all those of the magnitude 7.5 and brighter, north of declination -30° . This work occupied the years 1891 to 1898. The instrument was again sent to Peru in 1899, and 50,816 measures were made of 5332 stars, including all those of the seventh magnitude and brighter, south of declination -30° . The latest research has been the measurement of a series of stars of about the fifth magnitude, one in each of a series of regions ten degrees square. Each of these stars is measured with the greatest care on ten nights. This work has been completed and published for stars north of declination -30° , 59,428 measures having been made of 839 stars. In this count, numerous other stars have been included. Similar measures are now in progress of the southern stars, this being the third time the meridian photometer has been sent to South America. The total number of measurements exceeds a million, and the number of stars is about sixty thousand. About sixty stars can be identified with care, and each measured four times with this instrument in an hour. The probable error of a set of four settings is ± 0.08 .

The principal objection to the instrument just described is the great loss of light. To measure very faint stars, another type of photometer has been devised. A 12-inch telescope has been mounted horizontally, like the meridian photometer, and an artificial star reflected into the field. The light of this star is reduced by a wedge of shade glass, until it appears equal to the star to be measured. Four hundred thousand measures have been made with this instrument during the last five years. The principal research has been the measurement of all the stars in the Bonn *Durchmusterung*, which are contained in zones ten minutes wide and at intervals of five degrees, from the north pole to declination -20° . Large numbers of stars of the tenth and eleventh magnitudes are thus furnished as standards of light. As the light of the object observed is unobstructed, any star however faint, if visible in the telescope, may be measured. Accordingly, many stars of the twelfth and thirteenth magnitudes have been selected and measured, thus furnishing faint standards. Sequences of standard stars have been selected from coarse clusters, thus permitting estimates or measures of these bodies to be re-

duced to a uniform photometric scale. An investigation of great value has been carried out successfully at the Georgetown College Observatory, by the Rev. J. G. Hagen, S. J. All the stars of the thirteenth magnitude and brighter have been catalogued and chartered, in a series of regions, each one degree square, surrounding variable stars of long period. Besides measuring the positions, he has determined the relative brightness of these stars. A sequence has then been selected from each of these regions, and measured at Harvard with the 12-inch meridian photometer, thus permitting all to be reduced to a uniform scale. As the photometer was first constructed, stars brighter than the seventh magnitude could not be measured, since they were brighter than the artificial star, and could not be rendered equal to it. This difficulty was remedied by inserting a series of shades, the densest of which reduced the light by ten magnitudes. By this method, the range of the photometer may be increased indefinitely. Sirius and stars of the twelfth magnitude have been satisfactorily measured in succession. A further modification of the instrument permitted surfaces to be compared. The light of the sky at night and in the daytime, during twilight, at different distances from the moon, and different portions of the disk of the latter, have thus been compared. Measures extending over seventeen magnitudes, with an average deviation of about three hundredths of a magnitude, were obtained in this way. One light was thus compared with another six million times as bright as itself. A slight modification would permit the intrinsic brightness of the different portions of the sun's disk to be compared with that of the faintest nebulae visible. By these instruments, the scale of photometric magnitudes has been carried as far as the thirteenth magnitude. To provide standards for fainter stars, a small appropriation was made by the Rumford Committee of the American Academy. Coöperation was secured among the Directors of the Yerkes, Lick, McCormick, Halsted, and Harvard Observatories. Similar photometers were constructed for all, in which an artificial star was reduced any desired amount by a photographic wedge. Telescopes of 40, 36, 26, 23, and 15 inches aperture, including the two largest refractors in the world, were thus used in the same way on the same research. The standards have all been selected, and nearly all of the measurements have been made. This furnishes a striking illustration of the advantages of coöperation, and combined organization. When these observations are reduced, we shall have standards of magnitude according to a uniform scale for all stars from the brightest to the faintest visible in the largest telescopes at present in use. The 60-inch reflector of the late A. A. Common has recently been secured by the Harvard Observatory. It is hoped that still fainter stars may be measured with this instrument.

We have as yet only considered the total light of a star, so far as it affects the eye. But this light consists of rays of many different wave-lengths. In red stars, one color predominates, in blue, another. The true method is to compare the light of a given wave-length in different stars, and then to determine the relative intensity of the rays of different wave-lengths in different stars, or at least in stars whose spectra are of different types. This is the only true method, and fortunately spectrum photography permits it to be done. The Draper Catalogue gives the class of spectrum of 10,351 stars, and the relative brightness of the light whose wave-length is 430 is determined for each. In 1891, measures were published of the relative light of rays of various wave-lengths, for a number of stars whose spectra were of the first, second, and third types.

A much simpler but less satisfactory method is to measure the total light in a photographic image. As in the case of eye-photometry, this method is open to the objection that rays of different colors are combined. Blue stars will appear relatively brighter, and red stars relatively fainter, in the photograph than to the eye. This, however, is an advantage rather than an objection, since it appears to furnish the best practical measure of the color of the stars. Relative photographic magnitudes can be obtained in a variety of ways, and the real difficulty is to reduce them to an absolute scale of magnitudes. But for this, photographic might supersede photometric magnitudes. In other respects, photography possesses all the advantages for this work that it has for other purposes, and many photometric problems are within the reach of photography, which seem hopeless by visual methods. In 1857, Professor George P. Bond, the father of stellar photography, showed that the relative light of the stars could be determined from the diameter of their photographic images. This is the method that has been generally adopted elsewhere in determining photographic magnitudes, although with results that are far from satisfactory. It is singular that although this method originated at Harvard, it is almost the only one not in use here, while a great variety of other methods have been applied to many thousands of stars, during the last eighteen years. Relative measures are obtained very satisfactorily by applying the Herschel-Argelander method to photographic images, and if these could be reduced to absolute magnitudes, it would leave but little to be desired. In the attempt to determine absolute magnitudes a variety of methods has been employed. The simplest is to form a scale by photographing a series of images, using different exposures. The image of any star may be compared directly with such a scale. To avoid the uncertain correction due to the time of exposure, different apertures may be used instead of different exposures. Another method is to attach a small prism to the objective. The image of every bright star is then accompanied by

a second image a few minutes of arc distant from it, and fainter by a constant amount, as five magnitudes. Trails may be measured more accurately than circular images, and trails of stars near the pole have varying velocities, which may then be compared with one another by means of a scale. Again, images out of focus may be compared with great accuracy and rapidity by means of a photographic wedge. These comparisons promise to furnish excellent magnitudes, if they can only be reduced to the photometric scale. A catalogue giving the photographic magnitudes of 1131 stars within two degrees of the equator, and determined from their trails, was published in 1889. Great care was taken to eliminate errors due to right ascension, so that standards in remote portions of the sky are comparable. A similar work on polar stars at upper and lower culmination determined the photographic absorption of the atmosphere, which is nearly twice as great as the visual absorption. A catalogue of forty thousand stars of the tenth magnitude, one in each square degree, has been undertaken, and the measures are nearly complete for the portion of the sky extending from the equator to declination $+ 30^\circ$. These stars are compared, by means of a scale, with the prismatic companions of adjacent bright stars. Two measures have been made of images out of focus of 8489 stars, including all of those north of declination $- 20^\circ$, and brighter than the seventh magnitude. This work is being continued to the south pole. The most important completed catalogue of photographic magnitudes is the *Cape Photographic Durchmusterung*, the monumental work of Gill and Kapteyn. 454,875 stars south of declination $- 19^\circ$ are included in this work. Unfortunately, the difficulty mentioned above, of reducing the magnitudes to an absolute system, has not been wholly overcome, but the work is published in a form which will permit this to be done later, if a method of reduction can be discovered. The extension of this great work to the north pole is one of the greatest needs of astronomy at the present time.

The map and catalogue of the Astrophotographic Congress, the most extensive research ever undertaken by astronomers, will not be discussed here, as it will doubtless be described by others better able than I to explain its merits. If completed, and if the difficulty of reducing the measures of brightness to a standard scale can be overcome, it will furnish the photographic magnitudes, as well as the positions, of two million stars. Time does not permit the consideration here of certain other investigations of photographic magnitudes, such as those made at Groningen. They generally relate to a comparatively small number of stars.

The suggestion that the intensity of a photographic star-image be measured by the amount of heat it cuts off from a thermopile, deserves careful study. It should give a great increase in precision, and

would obviate dependence on that tool of many defects, the human eye. No use seems to have been made, so far, of this method.

The next question to be considered is, what use should be made of these various measures of the light of the stars? The most obvious application of them is to variable stars. While the greater portion of the stars undergo no changes in light that are perceptible, several hundred have been found whose light changes. A natural classification seems to be that proposed by the writer in 1880. A few stars appear suddenly, and are called new stars, or novæ. They form Class I. Class II consists of stars which vary by a large amount during periods of several months. They are known as variable stars of long period. Class III contains stars whose variations are small and irregular. Class IV contains the variable stars of short period, and Class V the Algol variables, which are usually of full brightness, but at regular intervals grow faint, owing to the interposition of a dark companion. Twenty years ago, when photography was first applied to the discovery of variable stars, only about two hundred and fifty of these objects were known. Since then, three remarkable discoveries have been made, by means of which their number has been greatly increased. The first was by Mrs. Fleming, who, in studying the photographs of the Henry Draper Memorial, found that the stars of the third type, in which the hydrogen lines are bright, are variables of long period. From this property she has discovered 128 new variables, and has also shown how they may be classified from their spectra. The differences between the first, second, and third types of spectra are not so great as those between the spectra of different variables of long period. The second discovery is that of Professor Bailey, who found that certain globular clusters contain large numbers of variable stars of short period. He has discovered 509 new variables, 396 of them in four clusters. The third discovery, made by Professor Wolf of Heidelberg, that variables occur in large nebulæ, has led to his discovery of 65 variables. By similar work, Miss Leavitt has found 295 new variables. The total number of variable stars discovered by photography during the last fifteen years is probably five times the entire number found visually up to the present time. Hundreds of thousands of photometric measures will be required to determine the light-curves, periods, and laws regulating the changes these objects undergo.

A far more comprehensive problem, and perhaps the greatest in astronomy, is that of the distribution of the stars, and the constitution of the stellar universe. No one can look at the heavens, and see such clusters as the Pleiades, Hyades, and Coma Berenices, without being convinced that the distribution is not due to chance. This view is strengthened by the clusters and doubles seen in even a small telescope. We also see at once that the stars must be of different sizes,

and that the faint stars are not necessarily the most distant. If the number of stars were infinite, and distributed according to the laws of chance throughout infinite and empty space, the background of the sky would be as bright as the surface of the sun. This is far from being the case. While we can thus draw general conclusions, but little definite information can be obtained, without accurate quantitative measures, and this is one of the greatest objects of stellar photometry. If we consider two spheres, with the sun as the common centre, and one having ten times the radius of the other, the volume of the first will be one thousand times as great as that of the second. It will, therefore, contain a thousand times as many stars. But the most distant stars in the first sphere would be ten times as far off as those in the second sphere, and accordingly if equally bright would appear to have only one one-hundredth part of the apparent brightness. Expressed in stellar magnitudes, they would be five magnitudes fainter. In reality, the total number of stars of the fifth magnitude and brighter is about 1500, of the tenth magnitude, 373,000, instead of 1,500,000, as we should expect. An absorbing medium in space, which would dim the light of the more distant stars, is a possible explanation, but this hypothesis does not agree with the actual figures. An examination of the number of adjacent stars shows that it is far in excess of what would be expected if the stars were distributed by chance. Of the three thousand double stars in the *Mensuræ Micro-metricæ*, the number of stars optically double, or of those which happen to be in line, according to the theory of probabilities, is only about forty. This fact should be recognized in any conclusions regarding the motions of the fixed stars, based upon measures of their position with regard to adjacent bright stars.

We have here neglected all conclusions based upon the difference in composition of different stars. Photographs of their spectra furnish the material for studying this problem in detail. About half of the stars have spectra in which the broad hydrogen lines are the distinguishing feature. They are of the first type, and belong to Class A of the classification of the Henry Draper Memorial. The Milky Way consists so completely of such stars, that if they were removed, it would not be visible. The Orion stars, forming Class B, a subdivision of the first type in which the lines of helium are present, are still more markedly concentrated in the Milky Way. A large part of the other stars, forming one third of the whole, have spectra closely resembling that of the sun. They are of the second type, and form classes G and K. These stars are distributed nearly uniformly in all parts of the sky. Class M, the third type, follows the same law. Class F, whose spectrum is intermediate between classes A and G, follows the same law of distribution as classes G and K, but differs from them, if at all, in the opposite direction from Class A. There therefore seem to be

actually fewer of these stars in the Milky Way than outside of it. One class of stars, the fifth type, Class O, has a very remarkable spectrum and distribution. A large part of the light is monochromatic. Of the ninety-six stars of this type so far discovered, twenty-one are in the large Magellanic Cloud, one in the Small Magellanic Cloud, and the remainder follow the central line of the Milky Way so closely, that the average distance from it is only two degrees. All of these stars, with the exception of sixteen, have been found by means of the Henry Draper Memorial.

It will be seen from the above discussion, that stellar photometry in its broadest sense furnishes the means of attacking, and perhaps of solving, the greatest problem presented to the mind of man, the structure and constitution of the stellar universe, of which the solar system itself is but a minute and insignificant molecule.

SECTION A — ASTROMETRY



SECTION A — ASTROMETRY

(Hall 9, September 21, 10 a. m.)

CHAIRMAN: PROFESSOR ORMUND STONE, University of Virginia.

SPEAKERS: DR. OSKAR BACKLUND, Director of the Observatory, Pulkowa, Russia.

PROFESSOR JOHN C. KAPTEYN, University of Groningen, Holland.

SECRETARY: PROFESSOR W. S. EICHELBERGER, U. S. Naval Observatory.

THE DEVELOPMENT OF CELESTIAL MECHANICS DURING THE NINETEENTH CENTURY

BY OSKAR BACKLUND

[Oskar Backlund, Astronomer of the Imperial Academy of Science, St. Petersburg, and Director of the Central Observatory Nicholas, Pulkowa, Russia. b. Leninghem, Sweden, April 22, 1846. Ph.D. University of Upsala, Sweden, 1875; D.Sc. Cambridge; D.M. University of Christiania. Assistant Astronomer, Observatory at Stockholm, 1873-76; Astronomer, Observatory, Dorpat, Russia, 1876-79; Astronomer, Pulkowa, Russia, 1879-87; Astronomer of the Imperial Academy of Science, 1883; Director, Observatory at Pulkowa, 1895; Member of the Imperial Academy of Science of St. Petersburg; Mathematical Society, Moscow; Royal Academy of Science, Stockholm; and numerous other scientific and learned societies. Author of *Calculs et recherches sur la Comète d' Encke*; *Ueber die Bewegungkleiner Planeten des Hecuba-Typus*; and numerous other noted works and memoirs on astronomy.]

THE development of celestial mechanics during the nineteenth century is such a comprehensive theme that a fundamental treatment of it within the limits of an address of half an hour or so cannot be thought of. I am therefore limited to the presentation of the principal phases of the subject, and of course in doing so, by reason of the necessary arbitrariness of choice, may not meet the approval of this distinguished assembly.

I will first consider the development of celestial mechanics in so far as it concerns the motions of the planets.

The nineteenth century received a great inheritance from the eighteenth. With the five undying names of Euler, Clairaut, d'Alembert, Lagrange, and Laplace are linked theoretical discoveries which upon the basis of Newton's law explained all the motions of the planets, satellites, and comets in so far as they were furnished by the observations of that time. Was this inheritance so utilized during the past century, that at the end of the same the results of observation may be considered explained by theory? The following discussion will give the answer.

Laplace's *Mécanique Céleste* gives as it were a summing-up of the

development of celestial mechanics during the eighteenth century and furnishes at the same time the starting-point for the researches of the nineteenth. We recapitulate, therefore, some of the principal points of the same in order that the discussion may be more easily understood. The coördinates and the elements of the planets and satellites were expressed in series containing: (1) periodic terms (sines and cosines of multiples of the mean and true longitudes); (2) non-periodic terms involving powers of the time, *i. e.*, the so-called secular terms; (3) semi-secular terms, that is, products of the time or the angle into sine and cosine functions; the development being made in powers of the eccentricities and inclinations considered as small quantities. The appearance of the time or the angle explicitly, outside the sine and cosine functions, was considered, at least in part, both by Laplace and Lagrange as the result of incomplete operations. But on the other hand, from the standpoint of astronomy, it was considered entirely useless to complicate the expressions by introducing trigonometrical series in place of angles. The constants of integration, *i. e.*, the elements, were determined numerically for each of the planets then known, and the numerical values of the coefficients of the individual terms of the series were derived therefrom. It was then sufficient in most cases to consider only the lowest powers of the eccentricities in order to obtain the places of the planets with an accuracy corresponding with that of the observations. As a result astronomers were enabled to explain all the observed inequalities; for example, the great inequality in the motions of Jupiter and Saturn, the inequality in the motion of Jupiter's satellites discovered by Wargentin, etc. With the aid of his epoch-making theory of the variation of constants, Lagrange proved the famous theory that the expression for the major axis contains only periodic terms, when powers of the mass higher than the first are neglected. Both Lagrange and Laplace had found that in the first approximation the eccentricities and inclinations may be considered as long-period functions of the time. Through the researches of Laplace the theory of the moon, the motion of the earth about its centre of gravity, and the theory of the figures of the planets, were so developed as completely to satisfy the corresponding observations.

These brief statements of some of the principal points may be sufficient.

The nineteenth century was introduced by two researches of Poisson of remarkable value to celestial mechanics. One was the extension of Lagrange's theory in regard to the major axis to the second power of the mass; the other and far more important was his classic theory of the motion of the earth about its centre of gravity, which was built up by the aid of the method of the varia-

tion of constants. There was then for a time a pause in the development of the theories of the major planets.

The transition to the new century was, however, marked by the beginning of a series of discoveries which are to-day still being carried forward, and which in one direction have exerted an important influence in the development of celestial mechanics. I refer to the discovery of the small planets. Laying aside the numerical calculation of special perturbations, which has been developed to a high degree of refinement, the perturbation problem will be considered here in the sense in which it was brought over from the preceding century. The interpolation formulæ which the special perturbations offer can permit only an extremely incomplete insight into the nature of the motion. To be sure, the general perturbation formulæ in the form given by Laplace are also to be considered merely as interpolation formulæ, since they hold for only a limited time, practically nothing being known in regard to the absolute convergence of the series of secular terms. We shall first of all follow the important investigations which have been made for the purpose of representing the motion of a small planet by means of general perturbation formulæ in the sense spoken of.

In addition to the *Theoria Motus Corporum Coelestium*, which, for apparent reasons, does not here come under consideration, Gauss busied himself with the theory of the minor planets, by making extended investigations on the perturbations of Pallas. He did not bring his work to a conclusion, and thus it has remained without further significance. The prize problem given by the Paris Academy in 1804, and repeated in following years, led in 1812 to the memoirs of Burkhart and Binet which, however, inspired no further contributions to the solution of the problem of the perturbations of the small planets. Meanwhile an interesting comet was discovered in 1818 by Pons of Marseilles, whose orbit was computed by Encke, and which was on that account called Encke's comet. The aphelion of the comet lies within the orbit of Jupiter, the eccentricity is far greater than that of any of the hitherto known planetary orbits, and the inclination amounts to 12° . If the formulæ could be found which represent the motion of this comet, the question in reference to the small planets would also be solved. It was, however, not merely from this point of view that Hansen set himself the problem of obtaining such formulæ. He doubted, in fact, the correctness of the comet's acceleration found by Encke, and hoped by means of general formulæ to be able to settle that question. On the basis of the differential equations given in the *Fundamenta Theoria Orbitis quam perlustrat Luna*, Hansen developed formulæ for the perturbations of the logarithm of the radius vector, of the time, and of the sine of the latitude. The essential difference from Laplace's

theory consists in the fact that Hansen employs arguments containing multiples of the eccentric anomaly of the comet, of the mean anomaly of the disturbing body. To a given finite power of the ratio of the two semi-major axes there thus belongs a double series, which, with reference to the disturbing body, is an infinite series of powers of the eccentricity, but with reference to the disturbed body is a finite series. This theory Hansen published shortly after 1830 under the title of *Störungen in Ellipsen von grosser Excentricität*, and at the same time made an attempt to obtain the general perturbations of Encke's comet produced by Saturn. Although the computations were not brought to a definite close, still it cannot be doubted that his method is useful for this case. As the perturbations by Jupiter are far more important, both with reference to Encke's comet and to the small planets, and cannot be obtained by this method, Hansen's work cannot be considered as satisfactory, but rather as a failure, at least with reference to Encke's comet. He, therefore, attacked the problem from an entirely different standpoint, and devised the so-called partition method, which he published in his Paris prize memoir, together with an application to the perturbations produced on Encke's comet by the planet Jupiter. This example was also not carried to an end, evidently for the simple reason that this was practically impossible, and thus we see that this method also was unable to solve the problem.

After his unsuccessful effort to obtain general perturbations for such eccentric orbits as that of Encke's comet, Hansen turned his attention especially to the small planets, and by a further development of the method given in his first memoir succeeded in giving formulæ by means of which he was enabled to represent the motion of the planet Egeria, at least for the time embraced by the observations at his disposal. Unfortunately in this, as in the case of so many other small planets, theory and observation deviated more and more the more distant the latter lay from the epoch of the former, so that after about fifty years, his tables no longer satisfactorily represent the observations. Later several of Hansen's pupils, Lesser, Blecker, and others, computed the general perturbations of some of the small planets. The most prominent of Hansen's pupils, Gylden, again took up Hansen's partition method and substituted the mean anomaly of the planet and the partial anomaly of the comet by means of elliptic integrals, and thus obtained a much greater convergence in the development of the perturbative function. In the determination of the constants of integration, the old difficulties reappeared, so that taken as a whole no success appears to have been gained. Gylden sought further, by means of a skillful combination of Hansen's partition method with a special development of series, to obtain a simpler method for the computation of the perturbations.

of the small planets. Meanwhile all the calculations made in this department of celestial mechanics soon showed that the path laid out by Hansen does not lead to the object desired. Above all, without an immense expenditure of time and labor no trustworthy results can be obtained for planets that occur in the neighborhood of the so-called gaps, for which the terms of long period cannot be accurately determined; and besides, in this case, the convergences of the secular terms are much slower. All attempts in this direction lead only to the result that at best we may obtain in this way approximate perturbation formulæ which for a considerable time will guarantee the rediscovery of the planet, without claiming to represent the observations.

The circumstance that a large portion of the small planets occur in the neighborhood of the so-called gaps, thus causing such an increase in the perturbations that after a relatively short time these can no longer be considered as small quantities, led Gylden to state the question in the following manner: "Will it be possible to determine the elements as absolute constants, and to so determine the terms of long periods (thus avoiding completely the introduction of the time explicitly) that the intermediate orbit thus obtained shall remain included within definite limits, and only differ from the real orbit by quantities of the order of the masses of the planets?" This question includes the question of stability, and the principal problem thus consists in proving the convergence of the long-period series. Gylden believed that he could establish the convergence by means of what he called the horistic method. Poincaré, however, disputes the correctness of this method. On this assumption Gylden's theory would be merely an hypothesis. Even if the method is correct, it is applicable only with reference to a limited number of small planets, as it is based upon the development in powers of the eccentricities and inclinations of the disturbing and disturbed planets. Here we stand, so far as this question is concerned, at the end of the nineteenth century. Upon the problem presented at the beginning of the century much skill and labor has been spent; a satisfactory solution has not, however, been reached.

If now we turn to the larger planets, a more gratifying picture presents itself. Here we find at the end of a century a work well completed; taking it all in all, theory has in this case mastered quite satisfactorily the century's immensely rich and abundant observations.

Not only the number of observations made during the first half of the century, but still more their epoch-making precision, which is linked with the names of Bessel and Struve, soon showed that the numerical formulæ of Laplace were not sufficient to satisfy the increasingly accurate observations. In individual cases, it is true,

the existing tables of motion were replaced by more accurate ones, as, for example, Hansen's and Olufson's tables of the sun, etc., and Hansen began a new theory of the motions of Venus and Saturn, which he published in his Berlin prize memoirs. Nothing, however, forming a congruous whole was at this time accomplished. The uncertainty of the astronomical constants, the inconsistency between the different determinations of them, the need of a more accurate knowledge of the masses of the large planets for the investigation of the motions of the small planets and comets, the especially unsatisfactory theory of the planet Uranus, all these urged investigators to a thorough revision of the theory of the large planets. At this time, at the opportune moment, appeared the astronomical giant, Leverrier. He was already known to the astronomical world by his work on the secular variations of the orbits of the inner planets, published in the year 1839, when by his wonderful investigations on the motion of the planet Uranus he not only established the existence of an outer planet, but also gave its position so accurately that it was only necessary to direct the telescope to this point of the heavens in order to find it. In connection with the discovery of the planet Neptune, which furnishes one of the most brilliant chapters of the century in celestial mechanics, justice demands that we also mention with equal praise the name of Adams.

Shortly after the discovery of Neptune, Leverrier began the colossal work of the revision of the planetary system, which he was enabled to bring to a conclusion. Leverrier planned his work clearly and systematically, and clearly and systematically carried it out. Lagrange's method of the variation of constants proved its power in the most splendid manner. Mathematician and astronomer, Leverrier gave in a peculiarly harmonious combination only the necessary formulæ and these in the simplest manner, and so arranged the astronomical material as most completely to suit his problem. I am convinced that, no matter how many new revisions may be necessary, Leverrier's *Annales de l'Observatoire de Paris* will never be forgotten.

The theory of the inner planets was completed at the end of the sixties, whence new and much-needed values of the masses of the planets Mercury and Venus, as well as of the solar parallax, were obtained. As a result of this investigation it was discovered that the motion of the line of apsides of the planet Mercury was not represented satisfactorily by the theory, whence Leverrier assumed the existence of an unknown intra-Mercurial planet as the cause of the perturbations.

What disappointment Leverrier met at that time is well known, but it is also well known that nothing could turn him from his devotion to the great problem, nothing could bend the force of his great genius. Even after his flight from Paris a lead pencil and a copy of logarithm

tables furnished a sufficient means for carrying on the theory of Jupiter. The work was completed not long before his death, and science possessed a theory of the motion of that great planet carried out in a remarkably homogeneous manner; even the theory of Saturn, after a few additional computations by Gaillot, could be considered satisfactory.

In spite of the advances which Leverrier's work shows, astronomy needed another giant to reach the standpoint which it has gained during the last century; the name of this giant is Newcomb. A colossal conscious force, the most comprehensive theoretic knowledge, an acquaintance with observing material and its significance extending to the smallest details, were necessary conditions for the undertaking, immediately after Leverrier, of a revision of the planetary theory. During the last half of the century a mass of observations, rich in quantity and quality, had been gathered, which Leverrier had been unable to use; moreover, additional determinations of certain astronomical constants gave values, which, in consideration of the great accuracy now demanded, it was necessary to take account of in place of those employed by Leverrier. Newcomb's great aim was to obtain a system of astronomical constants and elements of motion which should be as unified as possible, and should correspond with the progress made in the art of observing. The theories of the planets Neptune and Uranus which Newcomb published about 1870, but above all his *Catalogue of Fundamental Stars*, seemed to be precursors of the *Astronomical Papers prepared for the use of the American Ephemeris and Nautical Almanac*. The catalogue mentioned is especially important, since it forms, in a certain sense, an epoch in the systematic treatment of observations, and the preparation of them for the service of theory. What Newcomb did for the right ascensions, Boss has done for the declinations. In the *Astronomical Papers* we find, then, *summa scientia astronomica*, in all questions that refer to the solution of the problem under discussion. The developments of the theories of the planets, while in agreement with the general fundamental principles of celestial mechanics, are especially adapted to the individual cases, varying in method as the problems demand, and are always so explained as to keep clearly in view the object to be attained. In this work, beside the name of Newcomb shines that of the great mathematician, Hill, who has made available for the advancement of astronomical research the almost forgotten treasures of the immortal Gauss, and was the first to apply successfully Hansen's method to the computation of the mutual perturbations of Jupiter and Saturn. The astronomical papers are thus valuable, not only on account of the results themselves, but also by reason of the methods by means of which these were attained; that is, in other words, these papers have brought celestial mechanics,

both in form and content, to a definitely higher plane. Newcomb's little book, *Astronomical Constants*, gives in concise and clear form a bird's-eye view of the results of this work. Newcomb has succeeded in attaining essentially what he started to attain; he has contributed to science a homogeneous system of the fundamental constants of astronomy; to his energy, almost bordering on the wonderful, we are indebted for the realization of the most valuable results at present attainable from modern observations. This view was expressed by the Paris Congress of 1896, when it accepted Newcomb's system almost unchanged; and if it were to assemble again to-day it would certainly correct a small error which it committed. The determination of the precession constant by means of the stars, which remained to be accomplished, as well as the formation of the fundamental catalogue of stars, was delegated to him and was practically accepted in advance, an evidence of the unlimited trust in the authority of Newcomb.

Among the improved values of the masses which result from Newcomb's theory, I should like to call especial attention to the mass of the planet Mercury, which is 30 to 40 per cent smaller than that obtained by Leverrier. On account of the smallness of the coefficient of the mass in the equations of condition, this is very difficult to obtain. Now, however, it has been obtained in another manner and independently, whence it arises that it may be considered as correct within its probable error; this proves again the rigor with which the calculations in the *Astronomical Papers* have been carried out. The motion of the line of apsides of the planet Mercury, not explained by theory, which was discovered by Leverrier, is confirmed by Newcomb. The explanation of this motion will have to wait for further astronomical discovery.

One of the most beautiful discoveries of the century was that of the satellites of Mars. The new problem in celestial mechanics arising therefrom was solved by the discoverer. The fifth satellite of Jupiter, which was added to science by the distinguished observer, Professor Barnard, has added another very important theoretical problem. If we glance now over what has been presented, it cannot be denied that celestial mechanics, during the past century, especially with reference to the motions of the major planets, has essentially kept pace with the results of observation, and that as a whole it satisfies the enormously improved methods of observing. The last thirty years of the past century belong, in this respect, to America, and I believe that every European astronomer will agree with me that they are also the most important.

The progress made in the field of lunar theory has not been mentioned. To do this, however, I should have to explain the works of Poisson, Plana, Hansen, Delaunay, Newcomb, Adams, Tisserand, Hill, and many others, which would require an address at least as

extended as the present. I limit myself, therefore, to reminding you that the lunar theory offers yet unsolved problems to the theoretical astronomer, in spite of the splendid results of the savants named, and in spite of the fact that Newcomb has succeeded in improving Hansen's Lunar Tables, and that at present these represent the observations well.

I have purposely omitted the names of Jacobi and Hamilton, so well known in celestial mechanics, whose theories have received further development and application from Delaunay, Tisserand, and Hill, and have served Poincaré as a starting-point for his remarkable theories, beginning with his beautiful Prize Memoir and continuing through the *Méthodes Nouvelles de la Mécanique Céleste*, etc. I do not feel justified in expressing myself with reference to the value and meaning of this last work, for the simple reason that I am not mathematically competent to do so. That Hill's and Poincaré's theories introduce a new epoch, whose fruits the twentieth century will harvest, there seems to exist no doubt.

The nineteenth century has added a new chapter in celestial mechanics, the theory of meteors and comets in their relation to one another. We owe to the clever researches of Schiaparelli, Newcomb, Bredichin, and others the remarkable insight obtained into the motion of these small bodies, which remain individually invisible, except when they penetrate our atmosphere and blaze up, or become visible by being crowded together in the form of comets.

STATISTICAL METHODS IN STELLAR ASTRONOMY

BY JACOBUS CORNELIUS KAPTEYN

[**Jacobus Cornelius Kapteyn**, Professor of Astronomy, University of Groningen, Holland, since 1878. b. Barneveld, Holland, 1851. Ph.D. 1875. Assistant at the Observatory at Leiden, 1875-78. Member of Academy of Sciences, Amsterdam; Royal Astronomical Society; and various other scientific societies. **Author of** *The Cape Photographic Durchmusterung* (together with Director Gill); *Determination of Parallaxes and Proper Motions*; *Motion of the Solar System*; *Distribution of Stars in Space*; *Determination of Latitude*; *Methods of Measuring Star Photographs*; and numerous other articles on astronomy and mathematics.]

THE remark has been made several times lately: "The nineteenth century has brought the problem presented by the motions in our solar system to a certain issue. It will be the task of the twentieth to attack the problem of the arrangement and motions in the stellar universe." Science has put astronomers in the possession of new weapons eminently suitable for the purpose:

Photography which dreads no numbers.

Spectroscopy which does not care for distance.

Is it possible with their aid even now to make some plan of campaign?

That is:

Can any way be suggested for the solution of what a famous astronomer recently very conveniently called *the sidereal problem*?

You will forgive me if, in trying to answer this broad question, I wholly restrict myself to presenting my own views on the matter. I am sure that nobody can appreciate more highly than I do, what, to mention only a few of the most recent investigations, such men as Schiaparelli, Newcomb, Seliger, Kobold, Easton, are doing, but want of time utterly prevents me from discussing their methods in so far as they differ from my own.

From an astrometrical point of view the problem in its simplest form comes to this: to determine for every individual star its *position*, *velocity*, and *mass*.

For practical reasons we may add: its total quantity of light, which in what follows we will call its *luminosity*, though we thus encroach somewhat on the domain of astrophysics. If we assume, as there is ample reason to do, that Newton's law holds good for the whole of the stellar universe, then these data determine the past, the present, and the future arrangement of the stars in space.

We may safely assume that the problem will never be completely solved in this form; for the mass of data, even if it could ever be obtained, would be so overwhelming, that it would defy any detailed mathematical treatment.

But what we may hope to attain and for which I think we possess

even now data, no doubt extremely incomplete but still by no means contemptible, is the recognition of the general character of the distribution of these elements, from which we may get an insight into the general plan of the system, and in due time some glimpses of its history past and future.

Just as the physicist investigating the small world of the molecules of a gas cannot hope to follow any one particular molecule in its motion, but is still enabled to draw important conclusions as soon as he has determined the mean of the velocities of all the molecules and the frequency of determined deviations of the individual velocities from this mean, so in the greater world of the stars our main hope will be in the determination of *means* and of *frequencies*.

What is the mean mass of the stars?

How many of them have double, treble — half, a third — that mean mass; in other words, what is the frequency of a given mass?

Are this mean and this frequency the same for the different portions of the stellar world? If not, how do they vary?

In the same way:

What is the mean luminosity of the stars? What the frequency of given multiples of that mean? How do these quantities vary with the position in space?

And again:

What is the mean distance of determined groups of stars and what the frequency of distances different from this mean? Knowing which elements, we shall know the number of stars per unit of volume, that is, the star-density for this group.

Is this density the same at different distances from the sun? Is it the same in and out of the Milky Way?

And once more:

What is the mean velocity of the stars; what the frequency of a determined amount of velocity, and how do these quantities vary with the position?

The knowledge of all these elements will not only give us a general insight into the structure of the stellar system, but also of its change in a relatively short time. Even if, in the course of time, our knowledge becomes sufficiently complete, it will yield a notion about the attractive forces at work in the system, from which again a conclusion will be possible in regard to its more remote past and future.

Looking more closely at the difficulties of the problem, we find that, as far as the masses are concerned, they lie in the fact that, up to the present, but very few traces of a mutual attraction of the stars have been found. But already spectroscopy has made a splendid beginning. It has brought to light the fact that a large proportion of the stars are binaries. Campbell estimates the proportion at no less than a fifth of the whole. Of these the motions in the visual line can be

studied. They will furnish us in time, not generally with individual masses, but with a thorough knowledge, both of the mean masses and of the frequencies of determined deviations from these means, at least for the stars of this class.

The remaining elements are:

The three coördinates and the three components of the velocity.

Of the coördinates two are known for a great number of stars, and there is nothing in the way of a more complete knowledge where such may be wanted.

Of the third coördinate, the distance, we know exceedingly little.

Of the three components of the velocity we know, or may soon hope to know, for great numbers of stars:

By spectroscopic observation, the absolute value of one of the components;

By the classical astronomical observations ancient and modern, the two others expressed in arc.

Here, too, our data, to be complete, require the knowledge of the distances. So at the bottom of all lies the difficulty of the determination of the distances.

This has long been felt, and endeavors have not been wanting to remedy the defect.

By these endeavors it has become evident that, save in exceptional cases, these determinations are beyond our power.

Astronomers looked out, therefore, for such exceptional cases, and nearly exclusively concentrated their effort on these. There will be, however, little to encourage us to go on in this way, as soon as the parallaxes of a few hundreds of the most promising objects (stars of excessive brightness or proper motion) shall have been satisfactorily determined. Not only will the most exceptional and really promising objects be exhausted to a great extent, but we must not forget, moreover, that the knowledge of the distance of such selected objects will directly but little further our insight into the general structure of the system. Just because they are *selected* objects they will not be representative of the whole. What other way remains open?

The difficulty depends evidently on the smallness of the parallaxes, in other words, on the smallness of the diameter of the earth's orbit as a base. We are thus necessarily driven to employ the only greater base available, viz. the path traversed by the solar system in its motion through space.

The distance traversed by the sun since Bradley's time is already well over 300 times the diameter of the earth's orbit. The parallactic motion corresponding thereto, where not foreshortened, must amount to over 7" for the mean of the stars of the sixth magnitude, to about 2" for those of the ninth.

These are quantities which we may hope to measure with some precision.

It is true that, for the elucidation of most questions, we require accurate proper motions for multitudes of stars not observed by Bradley or other early astronomers, but the difficulty is not a formidable one. As de Sitter and myself tried to demonstrate elsewhere,¹ photography enables us to obtain, in a dozen years, proper motions of as many stars, down to the faintest we can photograph, as will be required for our purposes. The precision need no way be inferior to that of the bulk of the Bradley stars.

It is also true that a still greater base-line would be acceptable; but we may provisionally be content. The base as it is will enable us

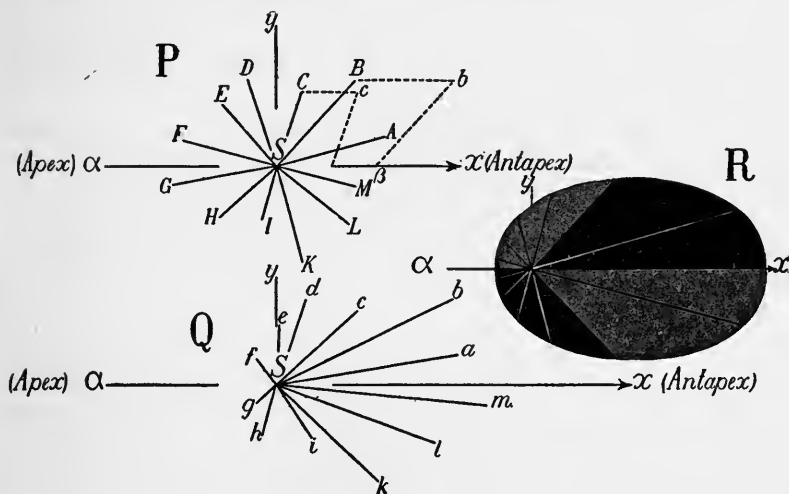


FIG. 1

to reach many conclusions, and even while we struggle on with our problem the base is lengthening out, the precision of the observations is increasing. We may look forward to enormously improved data by the time we have exhausted the treasures virtually contained in the data already now available or obtainable in a short time.

Of course the difficulty of using the parallax motion as a measure of distance is, that, for individual stars, we do not know what part of the observed motion is parallaxic, that is, due to the solar motion, what part is peculiar to the star. The two become separable only for numerous groups of stars, and then only by the introduction of some hypothesis.

The most plausible thing to do seems to be to adopt as such the hypothesis already in general use in the derivation of the precession and the sun's motion in space: viz., "The peculiar motions of the stars

¹ See *Publications of the Astronomical Laboratory at Groningen*, no. 14, preface.

are directed at random, that is, they show no preference for any particular direction." I shall further on refer to this hypothesis as the fundamental hypothesis.

I shall presently enter into a discussion of it.

If, for the moment, we adopt it, we see at once that we can get the mean parallactic motion of any large group of stars free from any admixture of the peculiar motion.

In Fig. 1, *P*, I have schematically represented the peculiar motion of a number of stars crowded together near the point *S* of the sphere. They must show no preference for any direction. As a consequence, the sum of the projections on any line, counted positive one way and negative in the opposite direction, must be zero.

Now the peculiar motion cannot be observed, for, in addition to it, the stars must have a parallactic motion which is no other than the sun's motion reversed. For all the stars at *S* this motion is directed along the line *Sx* towards the Antapex.

For the star whose peculiar motion is *SB*, let *Sβ* be the parallactic motion. The total proper motion, which is no other than the really observed motion, will be *Sb*, the resultant of *SB* and *Sβ*. In the same way the observed proper motion of the star, whose peculiar motion is *SC* will be *Sc*, etc. The observed proper motions corresponding with the peculiar motions in Fig. 1, *P*, have been represented in Fig. 1, *Q*.

The mode of their generation from the two components proves that the sum of the motions projected on *Sy* at right angles to *Sx* will be the same as in Fig. 1, *P*. It must be zero. In the degree to which this condition is satisfied in different parts of the sky there is a precious partial test of the validity of our fundamental hypothesis.

We shall revert to it.

On the other hand, the sum of the observed motions projected on *Sx* will be the sum of the total parallactic and the projected peculiar motions. The latter being zero, for the same reason as before, we see that we get the sum of the parallactic motions, consequently the mean parallactic motion of the group free from the peculiar motions. This mean parallactic motion at once yields the mean parallax of the group.

Adopting Campbell's velocity of the solar system, we have but to divide by 4.20 multiplied by the sine of the angular distance of the group from the Apex.

In applying this method, however, we shall always have to bear in mind that it rests on the supposition embodied in our fundamental hypothesis, and that it cannot be used therefore for groups in which the proper motions must evidently favor some particular direction.

So we can safely apply it to stars of any one particular magnitude.

For in the magnitude of a star can be no reason for a predilection of the direction of its motion. It is erroneous, however, to apply it to stars of which the total proper motion has any particular value.

For there are three reasons which will make the apparent proper motions of a star considerable.

(a) Considerable linear velocity;

(b) Small distance from the solar system;

(c) Near coincidence of the direction of the parallactic and peculiar proper motion, whereby the effect of the two is added.

Therefore if, for instance, we select stars of very considerable proper motions, we are certain to give a certain amount of preference:

To stars of great linear velocity and to stars of small distance from the sun, but also to stars the peculiar motion of which favors the direction of the parallactic motion, that is, the direction toward the Antapex.

This is also seen at once from Fig. 1, *Q*. The greatest proper motions there are: *Sa, Sb, Sc, Sm, Sl* — corresponding to the peculiar motions *SA, SB, SC, SM, SL*, in Fig. 1, *P*, which motions evidently favor the direction *Sx* towards the Antapex.

It is the neglect of this consideration which has led several astronomers into error.

We have now to face the question:

Can we derive the general traits of the structure of the stellar system by the aid of the distances derived from the parallactic motion. I am convinced that we can, and it is the real purpose of this lecture to show in what manner.

The most direct, though not the only way, I think, is that which begins by determining the mean parallax of stars of a determined magnitude and a determined amount of proper motion.

Though, as I explained just now, we cannot derive the parallax of stars of a determined proper motion from the parallactic motion, we can still gain our end somewhat indirectly, but pretty satisfactorily, if to the data furnished by that motion we add what we know by direct determination of parallax.

The results thus obtained were embodied in a simple formula, in a paper published a few years ago.

For the sake of brevity I will call the parallax of any star computed by this formula from its magnitude and proper motion its mean or theoretical parallax.

If for any individual star the true parallax were equal to this theoretical one, we should of course know at once the distribution in space of all the stars of which we know the apparent magnitude and the proper motion.

It need not be said that they will be generally unequal.

Without knowing the individual parallaxes we may still find out

the real distribution, however, if we can make out which fraction of the stars have a parallax exceeding its theoretical value two, three, four . . . times, for which fraction this parallax is only half, a third, etc.

We thus have to see whether it be not possible to find out this law of the frequencies.

Theoretically nothing is easier than to derive it from the data furnished by the stars of which the parallax has been measured. For these objects we know the true as well as the theoretical parallax, and we may thus determine at once the frequency of any deviation of the two.

We thus see that there is nothing to prevent us from obtaining ultimately a thorough knowledge of the law in question.

For the present, however, existing materials are quite insufficient for such a thorough determination, and we must provisionally have recourse to a less fundamental course.

The question is analogous to the other, with which every astronomer is familiar: What is the frequency with which errors of a given amount will occur in a determined series of observations? Everybody knows that, by admitting certain plausible hypotheses, which may be supposed to be approximately satisfied in most cases, the question is reducible to the finding of a single number, to that of the probable error, for instance.

Something of the same sort may be done here. True, the conditions, supposed to be satisfied for the distribution of the errors of observation, are certainly not satisfied for the deviations of the true parallaxes from their theoretical value. For if, for instance, the theoretical parallax is $0'' 01$, it is evident that a deviation of $0'' 02$, very well possible in one direction, is impossible in the opposite one. Positive and negative deviations of the same amount are certainly not equally probable.

We may, however, introduce other conditions, which are certainly satisfied at the limits and which for the rest may be deemed plausible. These will lead to a law of frequency, different from that of the errors of observation, but like that law only dependent on one or only a few constant parameters. I have chosen a form with a single constant.¹

We may take such a course with the more confidence the smaller the deviations are. For, as these deviations decrease, our independence from the form of the assumed law increases. In our case I find that 70 per cent of all the stars have their true parallax included between 0.4 and 1.6 times their theoretical parallax.

Still of course it cannot be maintained that the frequency law

¹ See *Publications of the Astronomical Laboratory, at Groningen*, no. 8.

thus provisionally adopted represents the facts of nature accurately. We have not sufficient data for testing the matter. But we may safely assume that, the constant parameter being determined from the observations themselves, we must get enormously nearer to the truth than by adopting for the parallax of any star its theoretical value. It appears that even from existing determinations of parallax this one parameter is already obtainable with some precision.

In a few years more extensive results of observation will surely enable us to get a better approximation, and we may well hope that the time is not far distant when accumulated data will furnish such knowledge of this frequency-law as leaves little to be desired.

Having once found the law of the frequencies, we may determine the true frequency of the distances with the same ease as we determine the frequency of determined errors of observations as soon as the probable error is known. The following example will illustrate the whole process.

From the observations of Bradley, which embrace about two thirds of the whole sky, we learn that somewhat less than 10 per cent of the stars of the sixth magnitude have centennial motions ranging from $4''$ to $5''$. The total number of the sixth magnitude stars in the whole sky is 4730.

We conclude that in the whole sky there must be almost 10 per cent of 4730, in fact, 461 stars of the sixth magnitude having proper motions ranging from $4''$ to $5''$.

Our formula gives almost exactly $0''01$ for the theoretical parallax of the stars of this magnitude and proper motion.

With these data our frequency-law leads at once to the following distribution of the true parallaxes:

461 stars; mag=6; $\mu=0''045$
 mean $\pi=0''0102$

<i>Limits of π</i>		<i>Fraction of the whole</i>	<i>Number</i>
$0''0000$	and $0''0010$	0.001	0
.0010	.0016	.004	2
.0016	.0025	.028	13
.0025	.0040	.097	45
.0040	.0063	.209	96
.0063	.0100	.275	127
.0100	.0158	.226	104
.0158	.0251	.116	54
.0251	.0398	.036	16^5
.0398	.0631	.007	3
0.0631		.001	0^5
Totals		1.000	461

For the limits of parallax I chose numbers increasing in the constant ratio of 1 to 1.585. They are such that, if all the stars had the same luminosity their apparent brightness would diminish by just one magnitude as we pass from one shell to the next more distant one.

Some of the earlier investigators have started from the hypothesis of equal luminosity of all the stars. In their theory, if the first shell contains the stars of the first magnitude, all the stars of the second magnitude will be contained in the second shell, those of the third in the third, and so on.

If we treat the stars of the other magnitudes and proper motions in the same way, we shall get what has been represented in Fig. 2.

We there see that of all the stars of the sixth magnitude, 614 will finally find their place in the 4th shell ($\pi = 0''016$ to $\pi = 0''025$), 833 in the fifth, 901 in the sixth, 771 in the seventh, etc.

It will be remarked how widely this arrangement differs from what it is in the just quoted theory which places all the stars of any one apparent magnitude in the same shell.

All the stars of the same apparent magnitude have been put down in the same sector; we have of course to imagine them distributed through the whole of the shell, mixed with those of other apparent magnitudes, the numbers of which have been inscribed in other sectors.

No more than seven shells could well be shown in the figure. In the actual computations their number is of course increased and the stars of the second, third . . . seventh, eighth, ninth magnitude were duly taken into account.

The complete figure would thus show the distribution in space of the stars of any apparent magnitude between the second and the ninth.

In principle no other hypothesis was introduced beyond our fundamental hypothesis, which supplied the mean parallaxes. It is true that the frequency-law introduced is still somewhat unsatisfactory and will remain so for some time to come. The objection, however, is not fundamental. As remarked already there is nothing to hinder us from finding out its true form as soon as we have a sufficient number of accurate parallaxes at our disposal.

In order to derive further results we shall now introduce a new hypothesis, viz., that light suffers no absorption in passing through space. We shall presently have to discuss in how far the results are changed if this hypothesis is dropped.

Admitting that space is perfectly transparent we can at once derive the absolute magnitude for every star in our figure. Absolute magnitude of a star we shall call the apparent magnitude this star would show, were it placed at unity of distance. I shall here take unity of distance to correspond with a parallax of $0''01$. The stars

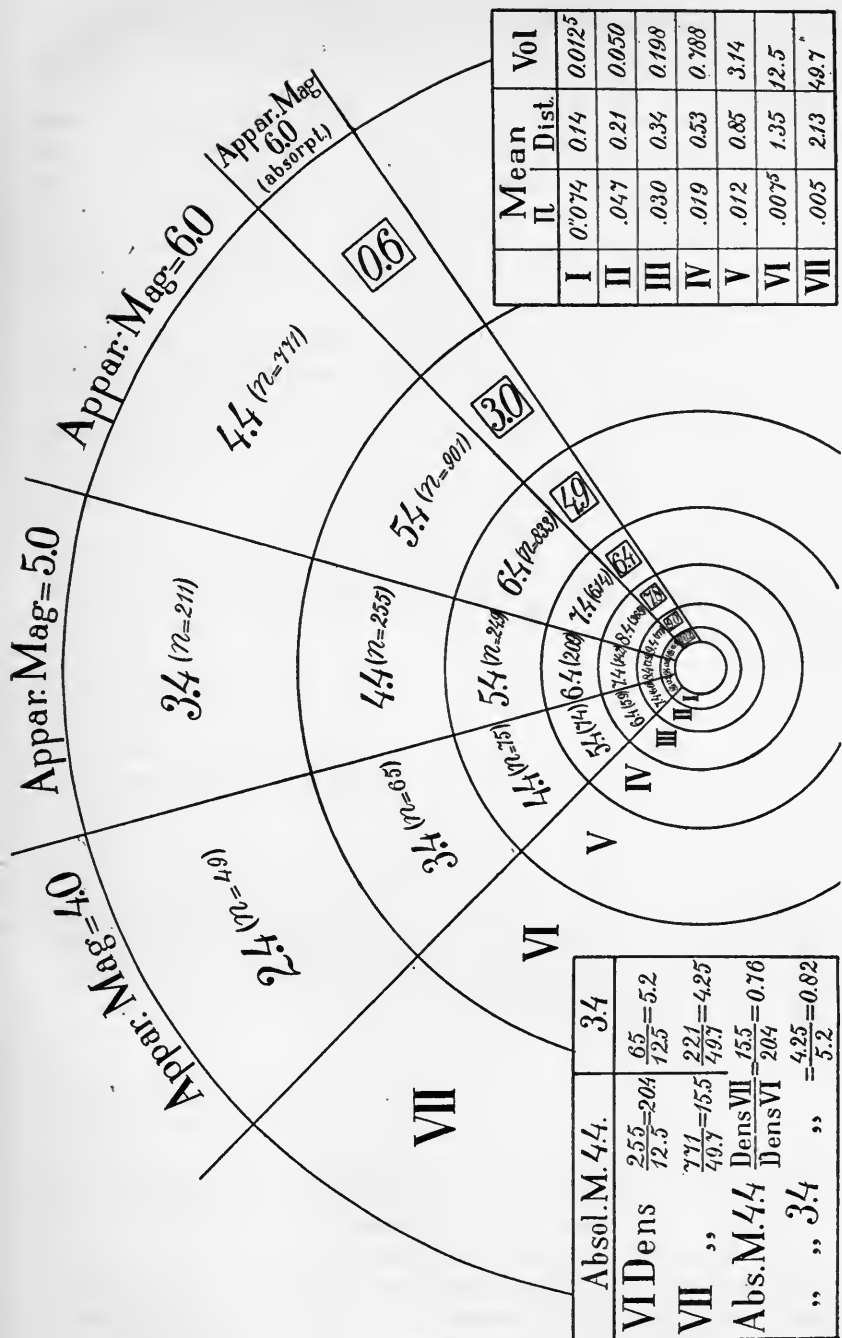


FIG. 2

of the sixth magnitude, apparently, will thus also have absolute magnitude six on the surface of the sphere separating the fifth and the sixth shell of Fig. 2.

To appear always as a star of the sixth magnitude, stars more distant will have to be absolutely brighter, those at smaller distances will be fainter. The apparent magnitude being known, they can be easily computed, of course, for every distance.

In the figure the mean absolute magnitude of the stars in any one shell has been inserted for the stars of the fourth, the fifth, and the sixth apparent magnitude.

Now, first, the numbers in the figure enable us to find out the mixture-law, that is, the law which gives the proportion in which stars of different absolute magnitude are mixed in nature.

For we see from the figure, shell VII, that the proportion of the number of stars of absolute magnitude 2.4 to that of the absolute magnitudes 3.4 and 4.4 is as that of the numbers

49, 211, 371

Similarly in shell VI we find for the proportion of the number of stars of absolute magnitude 3.4, 4.4, 5.4, the numbers

65, 255, 901

and so on.

Therefore, *if the mixture be the same at different distances from the sun*, then we have

by shell VII, relat. frequ. of stars of abs. mag. 2.4, 3.4, 4.4

by shell VI, relat. frequ. of stars of abs. mag. 3.4, 4.4, 5.4

by shell V, relat. frequ. of stars of abs. mag. 4.4, 5.4, 6.4

.....

by shell I, relat. frequ. of stars of abs. mag. 8.4, 9.4, 10.4

so that, even if we had no other data than those represented in Fig. 2, we should already get the mixture-law for a range of 8 magnitudes.

As a matter of fact, it proves feasible to include not only a greater number of apparent magnitudes, but also a greater number of shells, in our computations. As a consequence we shall in reality find the mixture-law for a range of not less than 18 or 19 magnitudes, though it must be admitted that the uncertainty is much increased at the extremes.

We may go one step further and transform our absolute magnitudes into luminosities. By luminosity of a star we shall denote its total quantity of light as compared to that of the sun.

For as the stellar magnitude of our sun is at present known with some degree of approximation, we can compute its absolute magnitude, for which I find the number 10.5. That is to say, the sun transferred to a distance corresponding to a yearly parallax 0^o01 would shine with the light of a star of the 10.5 magnitude.

Absolute magnitude 10.5 thus corresponding with unity of lumin-

osity, that is, to the luminosity of the sun, there is no further difficulty in transforming other absolute magnitudes into luminosities.

The result arrived at for the mixture-law by carefully working out these ideas is roughly summarized in the following table:

Within the sphere whose radius corresponds to the mean parallax of the stars of the ninth magnitude there will be :

1 star	100 000	to	10 000	times more luminous than sun
46 stars	10 000	to	1 000	times more luminous than sun
1 300 stars	1 000	to	100	times more luminous than sun
22 000 stars	100	to	10	times more luminous than sun
140 000 stars	10	to	1	times more luminous than sun
430 000 stars	1	to	0.1	times more luminous than sun
650 000 stars	0.1	to	0.01	times more luminous than sun

The increase in these numbers, which for the very luminous stars is extremely rapid, becomes slower and slower for the fainter stars. It even seems as if we have to expect no further increase in the number of stars having less than a hundredth of the sun's light. The uncertainty of the extreme numbers, however, does not allow us to assert anything very positively.

Meanwhile we have introduced a new hypothesis, viz., that the mixture-law is the same at different distances from the sun.

By the overlap of the absolute magnitudes in the consecutive shells, we have, to a certain extent, the means of checking the correctness of this hypothesis. Thus, for instance (see Fig. 2), we find for the proportion of the numbers of stars of absolute magnitude 5.4 and 4.4:

$$\text{by shell V, } \frac{249}{75} = 3.32$$

$$\text{by shell VI, } \frac{901}{255} = 3.53$$

The numbers are slightly different; not more so, however, than can be explained by the uncertainties of our data. On the other hand we plainly see that by accumulation of such uncertainties the proof of the identity of the mixture in largely distant shells must become extremely weak.

As a matter of fact, the conditions are not quite so bad as they seem to be by Fig. 2, because we dispose of data for magnitudes other than the fourth, fifth, and sixth there represented. In consequence of this, the overlap of the absolute magnitudes in two consecutive shells is much more considerable, and we have even some overlap of non-adjacent shells. Still the proof of the identity of the mixture

at different distances from the sun will remain defective so long as we have not at our disposal a sufficient number of proper motions of stars of very different magnitude.

If we had such data in sufficient number for stars from the third down to, say, the fourteenth magnitude, then there would be an overlap of not less than six magnitudes even for the first and the seventh shell. We should then be fairly able to dispense with the above hypothesis.

As mentioned before, we need by no means despair of obtaining such data in a near future.

The distribution of the different degrees of luminosity in the universe is not the only thing that can be derived from such data as those shown in Fig. 2.

For we can evidently also determine at once the number of stars pro unit of volume, in other words the density, for any absolute magnitude. For this purpose we have only to divide the number of stars in any one shell by the volume of that shell. For the various shells this volume has been inserted in the figure in a separate table. I have given an example of this determination in Fig. 2. It is as follows:

	<i>Absol. mag. 4.4</i>	<i>Absol. mag. 3.4.</i>
Shell VI	Density = $\frac{255}{12.5} = 20.4$	$\frac{65}{12.5} = 5.2$
Shell VII	Density = $\frac{771}{49.7} = 15.5$	$\frac{211}{49.7} = 4.25$

Whence:

$$\begin{aligned} \text{Absolute magnitude 4.4} \quad \dots \quad & \frac{\text{Density VII}}{\text{Density VI}} = \frac{15.5}{20.4} = 0.76 \\ \text{Absolute magnitude 3.4} \quad \dots \quad & \frac{\text{Density VII}}{\text{Density VI}} = \frac{4.25}{5.2} = 0.82 \end{aligned}$$

Suppose the star-densities thus determined for all the absolute magnitudes entering into our computations. If, as we assumed before, the mixture of the stars of different absolute magnitude is the same throughout the system, then we must find the change in density from shell to shell the same for every absolute magnitude. In our example we find for the proportions of the densities in shell VII and VI, 0.76 for the stars of absolute magnitude 4.4; 0.82 for those of absolute magnitude 3.4.

They are somewhat different, but not more so than can be explained by the defectiveness of our data. I found fairly the same consistency for the whole of the materials.

There thus provisionally is no reason for abandoning the hypothesis

of the constancy of the mixture for different distances from the sun, and this being the case, the change in the density from shell to shell found for the stars of any determined absolute magnitude must at the same time represent the change in the total star-density. We thus see that the law of the total densities for various distances from the sun can be found, although, as long so our data do not embrace the whole range of the absolute magnitudes existing in nature, we cannot tell the total number of stars pro unit of volume, that is, we can only find the relative densities, not the absolute ones.

Taking the mean of the two determinations in the preceding example, we may thus assume:

$$\frac{\text{Total star-density in shell VII}}{\text{Total star-density in shell VI}} = 0.79$$

From the whole of the available data was derived the number 0.76.

In this way I find, taking as unity of density the density in the neighborhood of the sun:

π	<i>Corresp. dist.</i>	<i>Star-density</i>
0 ^o 00118	8.5	0.162
.00187	5.3	.292
.00296	3.4	.465
.00469	2.1	.684
.00743	1.35	.852
.0118	0.85	.945
.0187	0.53	.984
.0296 to ∞	0.34 to 0.	1.000

This determination is quite provisional because some data have been neglected in its derivation, which must have considerable influence. Still, always granting the validity of our premises, there can be no doubt of the general course of these numbers.

In the mean of the whole sky we find a regular thinning out of the stars as we recede further and further from the sun. The thinning out is hardly perceptible as long as the parallax is upward of 0^o01.

We might now look at another face of the question. The use of the method just now explained is not necessarily confined to the sky as a whole, but is applicable as well to separate parts of it.

So, for instance, we may derive the laws of the mixture and that of the densities separately for stars in the Milky Way and for those at considerable distance away from that belt. A few years ago I carried out such an investigation, but for the same reason that then made me refrain from publication, I shall not now communicate results. The reason is that some difficulties became apparent which make the results seem doubtful. It may be sufficient here to have directed the attention to the fact that, granting our fundamental hypothesis,

that is, the hypothesis that the real proper motions do not favor any particular direction, we must be able to find out the real arrangement of the stars in the Milky Way and outside that stratum.

Before discussing the difficulty here alluded to, I shall state another difficulty, which, though it will not necessarily hinder us from unraveling the mystery of the structure of the Milky Way, may well lead us to doubt the validity of our conclusions in regard to the change of star-density with increasing distances from the sun. I am speaking of the absorption of light in space.

How fundamental the question of the absorption of light is for the determination of the star-density appears from Fig. 2. The number of stars of any apparent magnitude present in any one shell is known independently of any consideration of absorption of light. Whether there is appreciable absorption or not, there are 771 stars of the sixth apparent magnitude in shell VII. But if there is absorption to the amount of 1.8 magnitudes per unit of distance, as recently proposed by Comstock, then, as the mean distance of shell VII is 2.13, the light of the stars of this shell will be diminished by about $2.13 \times 1.8 = 3.8$ magnitudes.

To appear to us as stars of the sixth magnitude these stars must therefore have, not the absolute magnitude 4.4, which we had to assume for them in a perfectly transparent space, but 3.8 magnitudes brighter. We thus would find these stars to be of absolute magnitude 0.6 in the mean.

For the several shells these new absolute magnitudes, corresponding with apparent magnitude 6, have been inclosed in squares in Fig. 2.

Does it follow that in the same space in which in a transparent universe we should have 771 stars of absolute magnitude 4.4, we must now assume the presence of 771 stars of absolute magnitude 0.6? Not generally; for it must be evident that in the theory which assumes absorption, the thickness of the spherical shells of Fig. 2 does no longer correspond with just one magnitude. It can be easily proved,¹ however, that, if the proportion of the total number of stars of two consecutive absolute magnitudes is a constant, and this condition is approximately satisfied for the all-important magnitudes, then we shall indeed have in shell VII just 771 stars of absolute magnitude 0.6; in shell VI just 901 stars of absolute magnitude 3.0, and so on.

Now, whichever theory we adopt, the stars of absolute magnitude 4.4 will be found to be about 200 or 300 times more numerous than the stars of absolute magnitude 0.6.

For the density of intrinsically equally bright stars, therefore, also for the total star-density in shell VII, we shall thus have to

¹ See this proof, *Astronomical Journal*, no. 566.

assume a value about 200 or 300 times higher in the theory which assumes absorption than we should in the theory which neglects it.

For shells at a smaller distance the difference of the density in the two theories becomes rapidly smaller, to vanish altogether in the immediate vicinity of the sun.

On the other hand, this difference increases with enormous rapidity for greater distances. For a distance of 10 units we are already led to a density of over 20,000,000,000 times that which would be found for a transparent universe.

I think that we are justified in rejecting a value of the absorption leading to such results. With an amount of absorption ten times smaller, however, we find, for distance 10, a star-density nearly equal to that in the vicinity of the sun, a state of things against which there can be no *a priori* objection.

From considerations like the preceding it must be evident that we cannot hope to get a thorough insight into the real structure of the universe without attacking this problem of the absorption of light in space. Not to argue in a vicious circle, the determination of its amount has to be independent of the star-density at different distances from the sun.

I shall not stop to consider a method for this determination, which I have explained elsewhere.¹ It may suffice to say that, here again, we can only arrive at a satisfactory solution when we have at our disposal the necessary data for the proper motions of very faint stars.

In what precedes we have considered how we may hope to find: (1) the arrangement of the stars in space; (2) the frequency of different degrees of luminosity. We shall hardly succeed in deriving in the same way what we may call the law of the velocities, that is, we shall not be able to find the frequency with which determined velocities occur in the stellar world.

This law, however, is readily obtainable by spectroscopic observation. If from the directly observed radial velocities we subtract that part which is due to the motion of the solar system, and which, since Campbell's observations, is known with very respectable precision, we obtain at once the real velocity of the stars in the line of sight. Simple countings will thus furnish us immediately with the frequency of different values of this component. Hence, adopting our fundamental hypothesis, we may readily derive the frequency of the total velocities themselves, by considerations founded on the theory of probabilities.² The following table shows what I derived, in a somewhat indirect way, from the results published by Campbell;³

¹ See *Astronomical Journal*, no. 566.

² *Publications of the Astronomical Laboratory at Groningen*, no. 5, pp. 11, 12.

³ *Astronomical Journal*, xviii, p. 80.

<i>Total velocity</i>	<i>Frequency</i>	
0 to 10 kil. pro sec.	0.025	
10 to 20	.145	
20 to 30	.252	
30 to 40	.259	Sun's velocity 20 Kil.
40 to 50	.178	pro sec.
50 to 60	.093	
60 to 70	.035	
70 to 80	.011	
80	.002	
	<hr/> 1.000	

In the same hypothesis we may also derive the law from the astronomical proper motions. Time does not allow, however, to enter into this matter, which I have tried to explain elsewhere.¹

The time that remains I would rather devote to some considerations about the fundamental hypothesis itself. In what precedes I have sketched what, in my opinion, is a good plan of attack of the sidereal problem. The ease with which such problems as, for instance, the much-debated question about the most general structure of the Milky Way, may be settled makes such a plan very attractive.

The fundamental hypothesis on which the whole investigation rests has already done good service and has led to results which are pretty generally accepted. But still — everybody must feel that here lies the weak point of the method. As far as I know, no proof of its general correctness has as yet been attempted, not even within the limits in which such proof seems feasible without serious difficulty.

That there must be divergences in detail seems extremely probable. That there is a certain *a priori* probability that these divergences may be considerable cannot be denied.

What is more important still:

Every astronomer who has devoted much thought and time to the study of the proper motions must be aware of the fact that there remain not inconsiderable anomalies. They prevent him from accepting our fundamental hypothesis on other terms than as a provisional one, to be used for want of a better.

If we base our study of the structure of the universe on this hypothesis, we must do it on the principle that out of several evils we should choose the least. Conceding all this, does it follow that we have to accept the conclusion of a critic who denied any astronomical interest to any research based on this one hypothesis?

I believe not.

Are the objections sufficient to make us neglect the whole of the data furnished by the proper motions?

¹ *Publications of the Astronomical Laboratory at Groningen*, no. 5.

This would be very serious.

For my part, I take these data to be the most important we have, an importance that will immensely increase as time advances. Moreover, the problem before us is of such difficulty and our means of attack so slender that it seems downright sin to neglect any data at our disposal. Besides, even if we neglect the proper motions and confine our attention to the magnitudes and numbers, we do not escape the necessity of hypotheses not better founded than that of the random distribution of the directions of the motions. It must be owing to this scarcity of data and to the hypotheses introduced that Seeliger has brought out a law of the densities¹ which astronomers will hardly be inclined to accept without strong further confirmation, because it assigns to the sun a very exceptional place in the system.

What then? Must we be content to sit absolutely idle, saying that the time has not come to make a beginning?

What astronomer of the present day will feel inclined to have this view?

I think that we are perfectly justified in starting from an hypothesis which has already won its spurs, which has not been shown to clash with observed facts, and to develop its consequences to the utmost.

If in doing this we continue to be able to represent all the known facts, our confidence in the hypothesis will have been strengthened, and we may use it with a lighter heart in further research.

If, on the other hand, we are thus led into evident contradiction with the observations, the hypothesis will still not have been unproductive. For it will have called our attention to anomalies, the knowledge of which will be helpful in replacing our hypothesis by another which will embrace them. Such anomalies have indeed shown themselves earlier, and to a far greater amount, than I had expected.

In trying to derive the law of the velocities, and again in trying to apply the method separately to the Milky Way and to other regions, anomalies were found which in the end turned out to have a very systematic character. This systematic character is so pronounced that it is in the highest degree surprising that they have escaped notice so long.

Still, as far as I know, such is the fact, with a single exception. To Kobold belongs the honor of having, as early as 1895, called attention to a fact which proves that our fundamental hypothesis must very sensibly deviate from the truth, and which, if he had tried to separate it more effectively from the effect of the solar motion,

¹ See *Betrachtungen üb. die räuml. Vertheil. des Fixsterne*. Abh. der k. bayer. Abh. der Wiss. II, Cl. XIX, Bd. III, Abth. page 603.

would probably have led him to the same conclusion which I am now about to submit to you.

In order to show clearly the anomaly in the distribution of the proper motions here alluded to, it will be necessary to call to mind how this distribution must present itself if our fundamental hypothesis is really satisfied.

For this purpose consider a great number of stars, very near each other on the sphere. For the sake of convenience we shall assume them to be all situated in the same point S (see page 399, Fig. 1, P) of the sphere, though not at the same distance from the solar system.

The peculiar proper motions of these stars shall be distributed somewhat in the manner indicated in Fig. 1, P . Now, as explained before, if we compose the peculiar motions SB, SC , with the parallax motions which are all directed along Sr , we get the really observed motions Sb, Sc — which have been represented in Fig. 1, Q .

From this it must be evident that, whereas, according to our fundamental hypothesis, the distribution of the peculiar proper motions will be radially symmetrical, this symmetry will be destroyed for the observed proper motions. There will be a strong preference for motions directed towards the Antapex (see Fig. 1, Q). One thing, however, must be clear, and we want no more for what follows; it is: that there will remain a bilateral symmetry, the line of symmetry being evidently the line $a Sx$ through the Apex, the star, and the Antapex.

Near to this line, on the Antapex side, the proper motions will be most numerous, and they will be greater in amount.

This evident condition of bilateral symmetry furnishes probably the best means of determining the position of the Apex.

For if, from all our data about proper motions, we determine these lines of symmetry for several points of the sky and prolong them, they must all intersect in two points which are no other than the Apex and Antapex.

In trying to realize this plan we meet with the difficulty that we do not find in reality any such perfect symmetry as our hypothesis demands. For the lines of symmetry we have to substitute lines giving the nearest approach to symmetry. Their position will depend, at least to a certain extent, on what we choose to consider as "the nearest approach to symmetry."

If we call the demanded line of symmetry the axis of the x , the line at right angles thereto the axis of the y , then we may, for instance, define the line of greatest symmetry to be that which makes zero the sum of the y 's.

The line of symmetry furnished by this definition, if prolonged, will not pass through a single point; they will all cross a certain more or

less extended area, the centre of gravity of which might be taken as the most probable position of the Apex.

The position of the Apex being once determined, if we draw the great circles Apex - II; Apex - III (see Fig. 3), and take these as

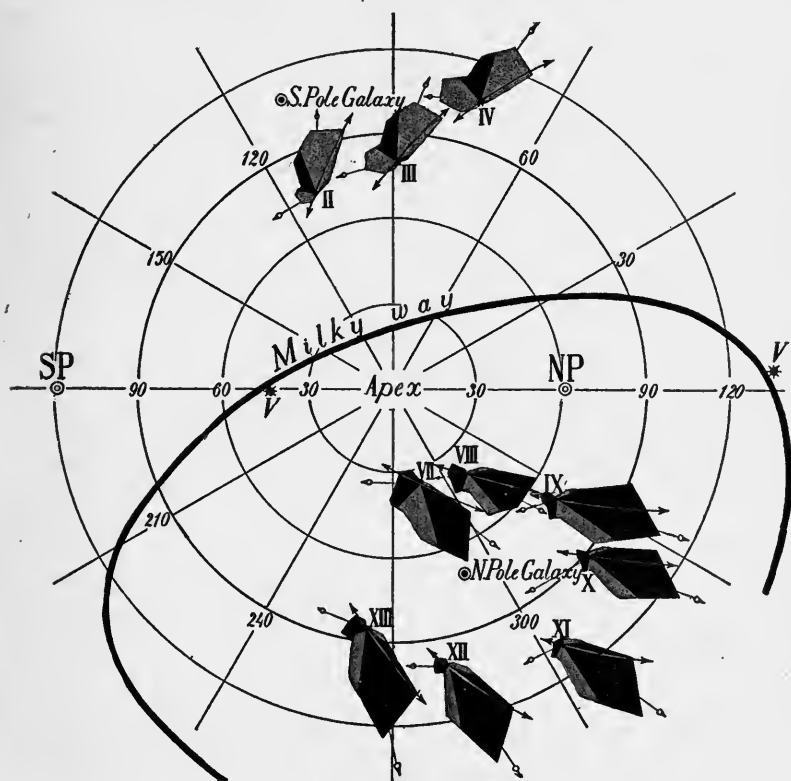


FIG. 3.

the axes of the x for the points II, III, . . . then if our fundamental hypothesis is approximately true, we must find the condition of symmetry $\Sigma y = 0$ satisfied, with a certain degree of approximation for all the points II, III . . .

Not only that, but we shall have further to expect that any other condition of symmetry will be also approximately fulfilled for every point. Such another condition will be, for instance, that on both sides of the great circles through the Apex the total quantity of proper motion shall be the same; or again that Σx shall be the same on both sides of these circles. How the first of these conditions is satisfied is shown in Fig. 3.

This figure summarizes the more important points in regard to the question in hand, furnished by a treatment of the stars observed

completely by Bradley (over 2400 stars). They are distributed over two thirds of the whole of the sky. This surface has been divided up into 28 areas. From the stars contained on each area I have derived the distribution of the proper motions corresponding to the centre of the area. How this was done need not be here explained. The whole of the materials were thus embodied in 28 figures like those of Fig. 3.

Not to overburden this figure, I have only included ten of the figures for which the phenomenon to which I wish to draw your attention is most marked.

It is very suggestive that these lie all near to the poles of the Milky Way.

The figures have been constructed as follows. A line has been drawn making the angle of 15° with the great circle through the Apex, the length of which represents the sum of all the proper motions, making angles of between 0° and 30° with that circle.

In the same way the radius vector at 45° represents the sum of all the motions between 30° and 60° , and so on.

For the sake of uniformity all the results have been reduced to what they would have been had the total number of stars been the same for all the 28 areas. That part of the figure between the radii-vectors making angles of zero and -60° , $+60^\circ$ and $+180^\circ$, have been blackened.

The position adopted for the Apex is practically that found by a variety of methods, all more or less akin to that described a moment ago.

If our fundamental hypothesis were satisfied, and if, in consequence thereof, the symmetry of our figures were complete, the blackened parts of the figure would have been equal to the corresponding lighter-tinted parts. (This ideal case is represented in Fig. 1, *R*.)

The real state of things is something quite different, and, what is all-important, we see at once that the divergences are strikingly systematic. The figures at each pole of the Milky Way show them in nearly every particular of the same character. Near the North Pole the blackened parts are invariably much greater; at the South Pole the case is reversed.

At a first glance the difference of the more extensive parts on the side of the Antapex is probably more conspicuous. As a matter of fact, however, the difference between the smaller parts is by no means less important.

For many of you the way in which the second of the above conditions is fulfilled, or rather not fulfilled, will be still more convincing.

For each of the 28 regions the mean value of the x component of the proper motions has been computed, separately for those lying on the two sides of the great circle through the Apex. Let x_R , x_L

denote: mean x of the proper motions to the right, resp. to the left of the great circles through the Apex.

If there were real symmetry, the two ought to show insignificant differences.

The following table shows the actual value of the differences. Mean values were computed for different galactic latitudes by combining the results of regions at equal distance from the Milky Way.

Mean value of $x_R - x_L$ (centennial motions).

Gal. lat. \ Apex A D	273°6	291	276
	+29	+34	+19
-40° to -90°	+4".2	+3".6	+3".2
-20 to -39	+2 .2	+1 .6	+2 .4
0 to -19	+1 .8	+1 .2	+1 .4
+ 1 to +20	0 .0	-1 .0	+0 .3
+21 to +40	-2 .4	-2 .5	-1 .7
+41 to +90	-4 .8	-3 .8	-4 .9

Mean absolute value of $x=3".7$.

This table has been separately derived for stars of Secchi's first and second type, and for those whose spectrum has not yet been determined. The result has been practically the same for all. Also the other component of the proper motions, at right angles to the former, has been investigated. Divergences are shown of a similar character. Finally in the distribution of the *numbers* of proper motions over the four quadrants, the phenomenon is as evident as it is in our table of the x 's. About its reality there thus cannot be the slightest doubt.

To what is it to be attributed? The amount of the divergences summarized in Fig. 3 and in our table is so enormous that an explanation of them by an uncertainty of the precession or about the systematic corrections required by Bradley's observations is at once excluded. Besides, for both these elements, the best available values have been used.

More probable seems an error in the adopted position of the Apex. A glance at our Fig. 3 may even perhaps seem to favor such a view, though a closer examination will show that by displacing this point we shall certainly not succeed in making the phenomenon disappear. To show this more convincingly I have repeated the calculations on which our last table rests for two other positions of the Apex, one differing widely in Right-Ascension, the other in Declination. The results are shown in the table. They are practically the same as before.

Or have we to do with a common motion of the whole of the stars which have contributed to any one of our figures? Such an explan-

ation, too, fails. Systematic motion of this kind will make the lines of symmetry diverge from the great circles through the Apex. I therefore investigated what becomes of our results if, for each of our 28 areas, I took for the line of symmetry, not the great circle through the Apex, but the line which, for every particular area, satisfied rigorously the condition $\Sigma y=0$.

Even with regard to these lines the character of the phenomenon as shown by our table is not changed. This proves the inadmissibility of an explanation by local common motion. As, moreover, in this case the adopted position of the Apex plays no part whatever, it proves, even more conclusively than the preceding consideration, that the phenomenon exists independently of errors in the determination of the Apex.

In order to find out, then, what may be the real cause of it, I finally set to work as follows:—

I took in hand first the distribution of the numbers of the proper motions over the angles of position counted from the line towards the Antapex. The results found for all the regions lying nearly at the same or at supplementary distances from the Apex (results which would have been identical, had our fundamental hypothesis been satisfied) were then combined. So, for instance, were the results of 12 such areas as those of Fig. 3, of which the sine of the distance from the Apex lies between 0.90 and 1.00, summarized in a single set of results. This set proved to be all but perfectly symmetrical and duly gave the maximum frequency for the direction towards the Antapex. For these reasons I felt myself justified in provisionally adopting the set as representing the *normal* distribution for the corresponding distance from the Apex. That is, I supposed that this distribution would nearly represent the distribution corresponding to a set of proper motions really fulfilling the fundamental hypothesis, cleared of the inequalities which it is our purpose to find out.

In the possession of this normal distribution we now at once obtain these inequalities separately by simply subtracting the normal number from the corresponding ones found directly from observation for the separate regions.

It thus appeared that these inequalities consist in a manifest excess of proper motions in certain determinate angles of position.

These favored directions have been carefully determined for each of our 28 areas. The greater part of them clearly show two favored directions; for a minority but one of the maxima is well developed.

Entering these favored directions on a globe, it appeared at once that they all converge with considerable approximation towards two points of the sphere. Here we have a clear indication that we have to do with two star-streams parallel to the lines joining our solar system with these two points.

A somewhat different consideration, though also not quite rigorous, may help to make the character of the phenomenon still more evident. The separate figures for the several areas of Fig. 3 show that the symmetry line of the direct motions (calling direct the motions away from the Apex) does not generally coincide with that of the retrograde motions.

The symmetry lines of the direct motions can evidently be determined with considerable precision. It appears that they converge very nearly to a single point of the sphere. This point is some 20 degrees away from the Antapex. The symmetry lines of the retrograde motions cannot be determined with the same accuracy. Still these too converge with some approximation towards a single point, some 75 degrees away from the Apex.

From Fig. 3 may be judged with what approximation the symmetry lines converge to the same points. The open arrowheads on the side of the direct motions all point to absolutely the same point of the sphere. Similarly the arrowheads on the side of the retrograde motions. These arrowheads would completely coincide with the lines of symmetry if these indeed accurately intersected in one point of the sphere.

The divergence is quite small for the direct motions, and satisfactory for the retrograde ones.

We thus in reality have determined the Apex of the solar motion separately from the stars having direct motion and from those having retrograde motion. Instead of finding the same point (or opposite points), we find two points lying about 125° apart.

We will conclude that there are two sets of stars. The motion of the sun relative to the mean (the centre of gravity) of the one set differs from that relative to the other set.

It follows that the one set of the stars must have a systematic motion relative to the other.

Owing to the not rigorous character of the methods, the two points of convergence found in the two ways just described differ not inconsiderably. The mean of the two determinations gives for the position of the one a point 7 degrees south of α Orionis, for the other a point a couple of degrees south of η Sagittarii. We may accept the directions towards these points as a first approximation for the direction of the two star-streams. That they may be found to be still considerably in error matters little.

But it is important to note that the directions are only apparent directions, that is, directions of the motions relative to the solar system.

If it is true that two directions of motion predominate in the stellar world, then, if we refer all our motions to the centre of gravity of the system, these two main directions of motion must be in reality

diametrically opposite. For the sake of brevity I shall call the points of the sphere toward which the star-streams seem to be directed the *vertices* of the stellar motion.

The apparent vertices were thus provisionally found to lie south of α Orionis and η Sagittarii. Knowing with some approximation both the velocity of the sun's motion and the mean velocity of the stars, it is easy to derive from the apparent position of the vertices their true position, which must lie at diametrically opposite points of the sphere.

Having once got what I considered to be the clue to the systematic divergences in the proper motions, and having at the same time obtained an approximation for the position of the vertices, I have made a more rigorous solution of the problem.

The existence of two main stream-lines does not imply that the real motions of the stars are all exclusively directed to either of the two vertices; there only is a decided preference for these directions. I have assumed that the frequency of other directions becomes regularly smaller as the angle with the main stream becomes greater, according to the most simple law of which I could think, which makes the change dependent on a single constant.

I have as yet only finished a first approximation to this solution. The result is that one of the vertices lies very near to ξ Orionis. ($a_{1810} = 6^h 2^m$; $\delta_{1810} = +13^\circ 5'$). The other, diametrically opposite, is not near any bright star. They have been represented by the letter *V* in Fig. 3. They lie almost exactly in the central line of the Milky Way. Adopting Gould's coördinates of the pole of this belt, I find the galactic latitude to be two degrees. I shall pass over the other quantities involved. I shall only mention that the way in which I conducted the solution points to the conclusion that all the stars without exception belong to one of the two streams.

To my regret I cannot give the detailed comparison of theory and observation, because the detailed determination of the distribution of the proper motions from the data of our solution is such a laborious question that I have not yet made it, and would rather defer it till the real existence of the streams shall have been put beyond reasonable doubt by other observations presently to be considered. I shall only state that by this provisional solution the total amount of dissymmetry for our 28 regions is reduced for the x components as well as for the y components to about a third of the amount they reach in the hypothesis of the random distribution of the directions. Moreover, they have lost their systematic character.

The observations alluded to are those of the radial velocities.

I suspect that the materials for a crucial test of the whole theory by means of these radial velocities are even now on hand in the ledgers of American astronomers. Alas, not yet in published form.

It is this fact which has restrained me till now from publishing anything about these systematic motions, which in the main have been known to me for two years.

If I do not hesitate to publish them now, it is in the hope of eliciting these spectroscopic data, without which a further development of the theory had perhaps better come to a standstill.

If these spectroscopic observations confirm the theory, we may safely go on.

If they do not; they will undoubtedly help to find the true explanation of the dissymmetries summarized in our figures, the real existence of which is out of the question. Further labor devoted to a false theory would be thrown away.

In the mean while it seems well worth the trouble to see what evidence can already be got on the question, even from the scanty materials which have become public property.

Unfortunately we here meet with some difficulties, which singularly diminish the value of any conclusions that might otherwise still have considerable weight.

First, we have to exclude a relatively large number, which, probably or certainly, do not give a fair idea of the whole. As such I consider the stars only observed because of their excessive astronomical proper motion, or selected from a larger list on account of exceptionally large velocity. Further, the Orion stars which seem to be nearly at rest in space; their relation to the system must be somewhat exceptional.

What remains are 78 stars. I have added 46 spectroscopic binaries, though the true velocity of their centres of gravity has been determined only in a few cases. I was mostly compelled to adopt as such the mean of the greatest and smallest of observed velocities.

Small though the collection be, it still offers one formidable difficulty: Great part of it belongs to the very brightest stars in the sky. For these Campbell has discovered the most important fact that they have smaller motions than the mean of the fainter stars.

What may be the cause?

Light will be thrown thereon if more ample data confirm what I found from my scanty store, apparently even more decisively than Campbell's phenomenon, viz., that these stars also lead to a very small velocity of the solar system. For this would make us conclude that the stars nearest to the solar system partly participate in its motion. The conclusion is strengthened by various considerations into which time does not allow me to enter now. On the other hand, there are very serious though perhaps not insuperable objections, which would rather make us seek an explanation in quite another quarter and which at least compel us to wait for further confirmation.

But, whatever may be the cause of the phenomenon, whether it be cosmical or even only instrumental, we must expect that the spectroscopic observations of the bright stars will show the phenomenon of the star-streams less strongly than will the observations of fainter stars; and as our list is made up in great part of such bright objects we must expect to find their influence shown in a somewhat less marked degree than we should be led to imagine from the considerations of this lecture, which are based on the whole of the stars down to the ninth magnitude.

Now this is just what we find to be the case.

I find, arranging in order of the distances from the nearest of the vertices:

Real velocity in the line of sight
(*Kilom. pro sec.*)

<i>Mean dist. from nearest vertex</i>	<i>Abs. veloc.</i>	<i>Number of stars.</i>	<i>Theor.</i>	$0.827 \times$ <i>Theor.</i>
31°	17.37	(49)	21.75	17.99
59	13.78	(30)	15.98	13.22
79	11.16	(45)	13.15	10.87
Mean	14.25		17.23	14.25
Amplitude	6.21		8.60	

The phenomenon is clearly shown. The observed numbers, however, are only nearly 83 per cent and the observed amplitude but 72 per cent of the theoretical value.

A small but independent contribution is furnished by nine stars, of which the radial velocity has been published on account of its unusually large amount. If our theory is correct, the largest radial motions must be far more numerous near the vertices than at a greater distance.

The nine stars in question are more thickly crowded (if such a word may be used of so small a number) within 43 degrees from the vertices than in the rest of the sky, in the proportion of three to one.

Taking the evidence for what it is worth, we may say that it confirms the theory. The proof is not convincing, however, and I wish to express the hope that those who are in the position to test the whole theory by more extensive and more reliable materials will not neglect to do so.

A few hundreds of stars not pertaining to the Orion stars and fainter than magnitude 3.5 must probably be sufficient for the purpose. Even if the test is fairly stood, we have certainly to see in the present theory no more than a second approximation to the truth. We shall have to develop its utmost consequences.

If we do this the time will probably come when we shall again be led to evident discord with observation. The discordance will point the way to a modified theory, which will be accepted as a third approximation. We must thus come nearer and nearer to the truth.

The theory thus may undergo a series of changes but the principle must remain unaltered: *our distances shall be measured by the parallactic motion.*

Meanwhile, in order to give a solid basis to such theories, we want new data.

In my opinion the most decisive advantage of such theories as the above, defective though they may still be, lies for the present moment in this, that they point out which are the data most wanted for the further development of our knowledge of the structure of the universe. They put definite problems for the solution of which definite data of observation are wanted. The practical astronomer may thus find reliable guidance in the preparation of his working programme.

This is not the place to inquire into what these desiderata may be. Still even this lecture has brought us more than once face to face with difficulties which for their satisfactory solution demand observational data for very faint stars.

Their number is so enormous that their complete observation is out of the question. Happily the purposes of statistical investigation are nearly as well served by specimens so chosen that we may safely admit that they are representative of the whole.

Photography will help enormously in obtaining such specimens.

Specimens giving the number of stars of the several photometrically defined magnitudes.

Specimens giving proper motions.

Specimens giving the class of the spectrum and the radial velocity of stars of as many different magnitudes as are accessible to our observations. Last, not least:

Specimens giving parallaxes.

About these last I may perhaps be permitted to add a few words, bearing on the importance of statistical investigations such as were treated in this lecture.

There is, I think, a very general and very natural feeling that the science of the stars will lack a truly solid basis as long as it is not founded on direct determination of distance.

Mathematically speaking, this may be so.

Practically I think we may be slightly less exacting without serious risk. At all events, we *must* be less exacting if we wish to advance at all.

For the great majority of the stars must certainly have parallaxes far below $0^{\prime}01$. Granting for the moment that we need not despair of measuring such small quantities, even for individual stars, it will

certainly only be on the condition that we seek to obtain relative parallaxes. For who will dare to prophesy that we shall be able to measure absolute parallaxes of such an amount in many centuries to come?

Still, it is absolute parallax we want. Therefore the difficulty will remain: how are we to get at the parallax of the stars of comparison?

In my conviction the part to be acted by direct determination of parallax in our investigations about the general structure of the system will be: to furnish the most powerful and most reliable check on the results of the statistical methods.

These methods furnish absolute parallaxes.

For the bulk of the stars the task of the direct determination of parallax will be to decide whether or no they lead to the true differences of parallax.

For them it cannot do more, and the task, as it is, is already by no means a light or an unworthy one.

It becomes enormously more difficult if we take into consideration that very small but interesting part of the stars for which it can do more.

We shall be able to measure directly absolute parallaxes, practically independent of any theory, for the stars nearest to the solar system. Where the parallax exceeds, say, $0''.05$, the uncertainty of the distance of the stars of comparison will be practically insignificant, if only due care is taken as to the number and choice of these stars.

The number of stars brighter than the tenth magnitude within the distance corresponding with this parallax may be evaluated at some two thousand.

It will be a noble and still not over-heavy task to determine directly the parallax of these stars. This determination would furnish a foundation, independent of any hypothesis, for the astronomy of the regions of the stellar world nearest our terrestrial abode.

The main difficulty, however, lies not in this determination. More difficult it will be to find out *which*, among the million stars brighter than the tenth magnitude, are the two thousand stars to be measured.

I have tried to show elsewhere that even this difficulty, great as it undoubtedly is, may be overcome without overtasking the practical astronomers of the present day. Since that time the kindness of several scientific men has enabled me to ascertain that by using telescopes of longer focus the work may be diminished to a third or less of what it would demand with *carte du ciel* instruments. So in this direction also the future looks hopeful.

At the end of this too long lecture I hope you will agree with the conclusion:

Time has come to undertake a general attack on the mysterious

land of the stars. The enterprise is no doubt a very arduous one. It will require unity of scientific effort. Given that unity, however, towards which these congresses must powerfully contribute, hope is brighter now than it was ever before. We may be certain of important results. No doubt, as soon as, with the combined power of scientific men, we penetrate into the promised land, new difficulties will be met, new problems will arise, which will require modifications in the plan of campaign. If it were not so, the struggle would soon lose its fascinating charm.

On the other hand, every inch of firm footing gained will facilitate further operations.

We may be sure that new and unexpected points of view will open on every side. Such is the richness of nature that the experience of Saul, who went out to look for his father's asses and found a kingdom, is rather common in scientific research. Already now that a beginning has been hardly made, there is promise that it will be so in the present case.

For, if it be true that the stellar system, as we know it, consists of two streams coming from widely separate regions of infinite space, and if we find no generic difference between the members of the two, either in their chemical composition or in their motions, then surely we shall have come a step nearer to the full conviction of unity of nature and of its laws throughout the universe.

May these congresses promote in this field of work the same coöperation and emulation that they are sure to bring about in so many other fields.

SHORT PAPERS

PROFESSOR R. G. AITKEN, of Lick Observatory, read a paper before this Section "On Double Stars," particularly describing the work in progress at the Lick Observatory, and making some suggestions as to the lines of future investigations that promise the largest returns for time and labor invested.

REAR-ADMIRAL C. M. CHESTER, U. S. N., of the United States Naval Observatory, read a paper upon the work of the Naval Observatory at Tutuila, Samoa, particularly outlining the work assigned to this Observatory in 1896 by the directors of the nautical almanacs of the United States, Great Britain, France, and Germany in the observation of stars to the south of the equator.

PROFESSOR A. O. LEUSCHNER, of the University of California, read a paper "On the General Applicability of the Short Method of Determining Orbits from Three Observations."

PROFESSOR F. R. MOULTON, of the University of Chicago, presented a paper on "The Rôle of Celestial Mechanics in Astronomy." This paper was divided and discussed under five separate heads, as follows:

- (1) The Science of Astronomy.
- (2) Constituency of Theories.
- (3) Indirect Tests of Theories.
- (4) Direct Tests by Predictions.
- (5) Results Inaccessible to Direct Observation.
- (6) Secular Consequences of Minute Influences.
- (7) Whence and Whither.

SUPERINTENDENT O. H. TITTMAN, of the Coast and Geodetic Survey, read a paper "On the Accuracy Attained in Geodetic Astronomy." The object of the paper was to state some of the results of an inquiry into the present methods of Geodetic Astronomy, the term being here used to include the astronomic observations made for one or more of four purposes: to determine the figure and size of the earth, to fix astronomically certain points on a chart or map in advance of continuous surveys, to fix points in a political boundary, or to determine the variation of latitude.

PROFESSOR ERNEST W. BROWN, of Haverford College, contributed a paper "On the Completion of the Solution of the Main Problem in the New Lunar Theory," in which were given briefly some ideas of the methods used and results obtained during the special study of the subject of the last twelve years.

SECTION B—ASTROPHYSICS



SECTION B — ASTROPHYSICS

(Hall 9, September 21, 3 p. m.)

CHAIRMAN: PROFESSOR GEORGE E. HALE, Director of the Yerkes Observatory.

SPEAKERS: PROFESSOR HERBERT H. TURNER, F. R. S., University of Oxford.

PROFESSOR WILLIAM W. CAMPBELL, Director of the Lick Observatory.

SECRETARY: MR. W. S. ADAMS, Yerkes Observatory.

THE RELATIONS OF PHOTOGRAPHY TO ASTROPHYSICS

BY HERBERT HALL TURNER

[Herbert Hall Turner, D.Sc., F.R.S., Savilian Professor of Astronomy: Director of the University Observatory, University of Oxford, England. b. Leeds, 1861. Leeds Modern School, 1870-74; Clifton College (Scholar), 1874-79; Trinity College, Cambridge (Foundation Scholar), 1879-84. Chief Assistant, Royal Observatory, Greenwich, 1884-94; Fellow of Trinity College, Cambridge, 1885-91; Savilian Professor of Astronomy and Fellow of New College, Oxford, 1894 to present time. Secretary, Royal Astronomical Society, 1892-99; President, 1903-05; Council of Royal Society, 1901-03; Chairman of Subsection of Astronomy, British Association, 1901. Editor of *The Observatory*, 1888-97. Author of *Modern Astronomy*, *Astronomical Discovery*.]

THE European astronomers here present have to thank the organizers of this Congress for much more than their hospitable invitation to attend it, and the opportunities thus afforded of meeting here in St. Louis so many men eminent in their own or other branches of knowledge: over and above this they owe to them opportunities of seeing the great observatories which have developed so rapidly in this country during the last quarter of a century, and of admiring at close view the resources and the work of which the fame had already reached us across the Atlantic. This is not the time or the place for any account of what we have seen and learned; but not to put on record a word or two of appreciation of the great works accomplished, and of that munificence on the part of American citizens which has rendered them possible, would be indeed an omission. We from Europe are, in at least one respect, critics well qualified to judge whether an adequate return is being obtained for endowments such as have recently fallen to the happy lot of American astronomers, for most of us have had some practice in the use of such endowments — *hypothetically*. The constraints of more modest equipments have inevitably suggested plans for work on a larger scale — observatories-in-the-air which our imaginations fill with beautiful and novel apparatus, where the preliminary trials are always successful

and no mistakes are made. We come to you accordingly prepared to judge what we see by comparison with a very high standard, and you may well be content with the commendation which we offer unstinted. We rejoice to think that, in the presence of the new and vast possibilities opened up by the gradual accumulation of facts during the last century, by the invention of the spectroscope, and by that of the photographic plate, astronomy should be so fortunate as to receive valuable aid just at a time when it is so urgently needed. It may be well for us to glance for a moment on the other side of the picture, and to wonder what would have been the course of events if this timely aid had not come. How would astrophysics, the newborn child of astronomy, have been nourished? We can scarcely think that it would have been allowed to want for nutriment, but whatever was given to it must inevitably have been withdrawn from the scanty stock of the parent science; either parent or child, if not both, must have shown signs of starvation. This danger is by no means entirely averted even yet; the needs of both, especially of the youthful astrophysics, are increasing daily, as in the case of any other young and healthy organism. The future is not free from anxiety; but that the present is not actually a time of distress is largely due to the generosity displayed towards our science on this side of the Atlantic.

I am tempted to make a remark regarding another science, suggested by the above considerations in conjunction with incidents of travel. No one can cross this great continent and note the extraordinarily rapid spread of civilization, without feeling his interest drawn forcibly to the remnants of the former state of things; to the few remaining native tribes and the monuments of their ancestors scattered through the land. No man of science, whatever his main interest may be, can be insensible to the vital importance of securing permanent records of these vestiges before they inevitably perish. No astronomer who is properly grateful for the endowment of his own science in time of need can fail to hope that the science of anthropology may be equally fortunate at a most critical juncture. I have not the means of knowing whether the vanishing opportunities are being properly cared for: I earnestly hope it may be so; but if it is not, surely this great assembly of men from all sciences and nations could not unite to better purpose than to urge on the American nation the supreme importance of special assistance to anthropology at the present time. We all have needs, even pressing needs, but the pressure is not usually of this kind. The subject-matter of our investigations is not evanescent; we astronomers, for instance, know that if we must perforce put aside a particular investigation for lack of means, fifty years hence a more fortunate successor will find the eternal heavens little changed for the same purpose. But the

anthropologist cannot wait; with him it is now or never, and science would be a poor thing indeed if we could not be so unselfish as to recognize his needs as more urgent than our own. Is it too much to hope that, even before we leave this hospitable city, we may have some assurance that full justice shall be done in this matter?

It is a familiar fact that there are epochs in the history of a science when it acquires new vigor; when new branches are put forth and old branches bud afresh or blossom more plenteously. The vivifying cause is generally to be found either in the majestic form of the discovery of a new law of nature, or in the humbler guise of the invention of a new instrument of research. The history of astronomy has been rich in such epochs, notable among them being that when Newton announced to the world the great law of gravitation, and that when Galileo first turned his telescope to the skies.

We have within the last half-century been fortunate enough to include another great epoch in astronomical history, characterized by the birth, almost a twin-birth, of two new scientific weapons — the spectroscope and the sensitive film. It is, of course, somewhat difficult and scarcely necessary to assign an exact date for the origin of either of these; the spectroscope was perhaps first systematically used on the heavenly bodies by Huggins, Rutherford, and Secchi in the fifties, but we may trace it back to the early work of Fraunhofer, who described the spectrum of Sirius in 1817, or further back to the experiments of Newton with a prism; and the *dry* plate, which in particular has conferred such benefits on our science, had of course its precursors in the collodion plate or the daguerreotype. But the greater part of the influence on astronomy of both the spectroscope and the photographic method dates from the time when the dry plate was first used successfully, not much more than a quarter of a century ago; and in that quarter of a century there have been compressed new advances in our knowledge which perhaps will compare favorably with the work of any similar period in centuries either past or to come. It is difficult to estimate at their true value historical events in which we play a part, and any review of such a period undertaken now must be necessarily imperfect, for we are advancing so rapidly that our point of view is continually changing. But it is an encouraging thought that obvious difficulties may enhance interest in the attempt and suggest kindly excuses for its shortcomings.

From the embarrassingly large number of possible topics which the period provides, I have selected that of astronomical photography, and I invite your attention to some characteristic features of the photographic method in astronomy, and some reflections thereupon. It is scarcely possible to avoid repeating much that has been said already, but I hope it will be clear that no claim to original-

ity is advanced; in what follows I wish to claim nothing as mine save its imperfections.

The advantages of the photographic method, which attracted attention from the first, may be grouped under three heads — its power, its facility, and its accuracy. The lines of demarcation are ill-defined, but the classification will help us a little, and I proceed to consider the groups in this order.

The immense *power* of the photographic method as compared with the eye arises from the two facts that (a) by the accumulation of long exposures fainter and fainter objects can be detected, and that (b) large regions of the heavens can be recorded at the same exposure. No property of the photographic plate has excited more marvel than the former, — that it can detect objects too faint to be seen even by our largest telescopes; objects of whose very existence we were in ignorance and should have remained in ignorance. Early successes have been followed up by others more striking as years have rolled on, as better instruments have been devised, and the patience of the watchers has proved equal to greater strain. It is here that the change from the “wet” plate to the “dry” has proved most advantageous. The possibilities with the former were limited to the period during which it would remain wet; with the latter, exposures may be continued for hours, days, even years — not, of course, continually in the case of astronomical photography, for the camera must be closed when daylight approaches; but it can be opened again at nightfall and the exposure resumed without fault. In this way objects of extraordinary faintness have been revealed to us. When Nova Persei had flashed into brilliance in 1901, and then slowly faded, long-exposure photographs of its region revealed to us a faint nebulous structure which we could never have seen; they told us that this structure was changing in appearance in a manner which it taxed our ingenuity to explain, and about which speculation is still rife. But a greater triumph was to come; even the spectrum of this faint object has been photographed. When we consider that in the spectrum each point of light in the object is enormously diluted by being spread out into a line, the difficulty of this undertaking seemed almost prohibitive; but it was not sufficient to prevent Mr. Perrine, of the Lick Observatory, from making the attempt, and he was deservedly rewarded by success. I may be wrong in regarding this success as the high-water mark in this direction at the present time, and it will probably be surpassed by some new achievement very shortly; but it will serve to illustrate the power of photography in dealing with faint objects.

But may we here pause for one moment to marvel at the sensitiveness of the human eye, which is such that it is, after all, not left very far behind in the race? The eye, sensitive as it is merely to

transient impressions, is no match ultimately for the plate, which can act by accumulation. But with similar instruments the plate must be exposed for minutes or even hours to seize the impression of a faint object which the eye can detect at a glance. There seems to be no reason in the nature of things why the eye should not have been surpassed in a few seconds; and in the future the sensitiveness of plates may be increased so that this will actually be the case, even as in the past there was a time when the sensitiveness was so small that the longest exposure could not compete with the eye. But this time is not yet come, and at the present moment the eye is still in some departments superior to its rival, owing to this very fact, that though it can only see by glances, it can use these glances to good effect. In the study of the planets the more clumsy method of the photographic plate (which, by requiring time for the formation of the image, confuses good moments with bad) renders it almost useless as compared with the eye; and again, we have not as yet used photography for daylight observations of stars.

But there is another direction in which the photographic plate is immensely superior to the eye in power; it can record so much more at once.¹ In the able hands of Prof. Barnard, Dr. Max Wolf, and others, this property of the plate has been used to record the presence in the sky of vast regions of nebulosity such as, we may safely say, the eye would never have satisfactorily portrayed, not altogether because of their faintness (for in one of his papers Professor Barnard tells us that he was actually led to photograph such a region because he had become vaguely conscious of it by eye-observation), but because of their diffusion. It is noteworthy that these beautiful photographs were taken with comparatively humble instruments, and we may be as yet only on the threshold of revelations still to be made in this direction.

Secondly, the photographic method represents a great advance in facility of manipulation. A familiar example may be taken from the domain of planetary discovery. In old time, to recognize a new object among numerous fixed stars, it was necessary either laboriously to map out the whole region, or to learn it by heart, so that it was practically mapped in the brain. Now all this labor is avoided; two

¹ This property has been beautifully illustrated by a lecture experiment of Prof. Barnard. He throws on the screen a picture of a large nebula which the photographic plate has no difficulty in portraying all at once; but the picture is in the first instance covered up by a screen, except for a small aperture only, and this aperture, he tells his audience, represents all that can be seen by the eye at one time, using the giant telescope of the Yerkes Observatory. By moving the screen about, different portions of the picture may be viewed successively, as also by moving the telescope about in looking at the sky itself. But what a revelation follows when the screen is removed and the full glory of the nebula is exhibited at a single glance! We can well understand that the true character of these objects was hopelessly misinterpreted by the eye, using the imperfect method of piecemeal observation which alone was formerly possible.

photographs of the same region, taken without any strain on the memory or the measuring ability of the observer, can at a glance, by a simple comparison, give the information that a strange object is or is not present, — information formerly obtained at so much cost. Sometimes, indeed, the cost was so great that the information was not obtained at all. For fifteen years Hencke searched without success for a planet, and for nearly forty years after the discovery of the first four small planets in 1807 no further discoveries were made, though hundreds were constantly crossing the sky, and a dozen new planets are now found every year with little trouble.

But though this instance of increase in facility is striking, it is far from being the only one or even the most important. Wherever we require a record of any kind, whether it be of the configuration of stars, or of solar spots, or of the surface of the moon, or of a spectrum, the labor of obtaining it has been enormously reduced by the photographic method. Think for a moment of what this means in the last instance only, — think of the labor involved in mapping one single spectrum by eye-observation; of the difficulty of settling by such a method any doubtful question of the identity of certain lines in the spectrum of a star! A few years ago Dr. McClean announced that he had found oxygen in the star β Crucis. Up to that time this element, so familiar to us on this earth, had appeared to belong to us alone in the universe, for in no spectrum had its lines been detected. The proof of its existence in β Crucis depended on the identity of a number of lines in the spectrum with some of those of oxygen; and the measures were sufficiently difficult on a photograph, so that for more than a year the scientific world refused to pronounce a verdict. How long would the case have dragged on if only visual measures had been possible? We may fairly doubt whether a definite conclusion would ever have been reached at all. By the sheer facility of the new method of work we have advanced by leaps and bounds where we could only crawl before.

Thirdly, there has been a great gain in *accuracy* from the introduction of photography; and it is this quality which is above all of value in the science of astronomy.¹ The wonderful exactness of the photographic record may perhaps best be characterized by saying that it has revealed the deficiencies of all our other astronomical apparatus, — object-glasses and prisms, clocks, even the observer himself.

It has almost been forgotten that in the early days the accuracy

¹ Two things may be measured on a photographic plate — the position of an object, or the density of the image; the former being an indication of its position in the heavens, and the latter of its brightness. With the latter topic I do not propose to deal, for the reason that it is in the hands of a much abler and more experienced exponent; but the former alone will provide enough food for reflection.

of a photograph was doubted. Even now it can scarcely be said that we know definitely the stage of refinement at which we must begin to expect irregular displacements of the images from distortion of the photographic film; but we have learned that they do not occur in a gross degree, and that other apparatus must be improved before we need turn our attention seriously to errors arising from such a cause. Consider, for instance, what photography has told us about our optical apparatus, which we regard as having reached a high stage of perfection. We are accustomed to think of properly made optical apparatus as being sufficiently similar in all its parts; it is tacitly assumed in the principle of the heliometer, for example, that one half of the object-glass is sufficiently similar to the other. But a stock adjustment recently adopted in photographing a spectrum for accurate measurement exhibits clearly the errors of this assumption. Photographs are taken of the spectrum through the two halves of the objective; and if they were properly similar the lines in the two halves of the spectrum should fit exactly. A mere glance is usually sufficient to show discordances. It is true that one of the photographs is taken through the thick half of the prism and the other through the thin, so that errors of the prism are included; but these, again, are optical errors. They are, however, not the only sources of error which at present mask photographic imperfections. Glass plates are not flat, and this want of flatness introduces sensible errors. Even with the great improvements in our driving-clocks which were called for immediately photographs were to be taken, — with electrical control and careful watching on the part of the observer, — there is apt to creep in a "driving-error" which gives bright stars a spurious displacement relatively to faint. We must get flatter plates, better driving-clocks, and watch more carefully before we can certainly accuse our photographs of a failure in accuracy. Nevertheless, there are indications that we may be near the limit of accuracy even now. Examination of the *réseau* lines on various plates appears to show small displacements for which no cause has yet been assigned; and the end of our tether may not be far away. But as yet we have not been pulled up short, and there is hope that the warning may be, as on one or two previous occasions, a false alarm.

Such being the accuracy of the photographic method, it is surprising that it should not as yet have been more fully adopted in that field of work where accuracy is of the greatest importance, — namely, in what is called fundamental work, with the transit-circle or other meridian instruments. The adoption of new methods is always a slow process, and there are at least two classes of difficulties which hinder it. The first class has its origin in the instinctive conservatism of human nature, wherein men of science differ little from their

fellows. The second has to do with available capital; and in this respect we are distinctly at a disadvantage compared with other men; for when a new instrument of *general* utility is invented, at once a large amount of capital is invested in working out the details and improving them to the utmost; whereas for a scientific instrument no such funds are available. Think, for instance, of the money spent in perfecting the bicycle, and the time occupied in developing it from the earliest forms to those with which we are now familiar, — from the “bone-shaker” of the sixties, through the high bicycle which we saw twenty years ago, to the modern machine. Think, too, how totally unexpected have been some of the incidents in the history of this machine, — such as the introduction of pneumatic tires, or its use by ladies.¹ In the case of such an instrument, now universally adopted, if rapid development could have been secured by expenditure of money and brains, surely enough of both commodities were forthcoming to attain that end; and yet simplicity and finality have probably not yet been attained in a period of thirty years. When we compare the small amount of money and especially the small number of persons that can be devoted to the perfection of a new scientific method, such as the use of photography in astronomy, it will excite little surprise that progress during the same period of thirty years has been slower. In commerce old machines can be thrown on the scrap-heap when improvements suggest themselves; but who can afford to throw away an old transit-circle? The very fact that it has been in use for many years renders its continued use in each succeeding year the more important from considerations of continuity.

It is doubtless for such reasons as these that little has yet been done in the way of utilizing photography for meridian observation. Although one or two meritorious beginnings have been made, which have sufficed to show that there are no insuperable difficulties in the way, up to the present moment no meridian instrument of repute is in regular work using the photographic method. And this fact cannot, after all, be completely explained by the reasons above mentioned. Opportunities for setting up costly new instruments do not occur frequently in astronomy, but they do occur. In the last decade, for instance, large transit-circles have been set up both at Greenwich and the Cape of Good Hope; but in neither instance has any attempt been made to adopt the photographic method. The Washington Observatory was reconstructed well within the period since the great advantages of photography have been recognized; and yet not even in the United States, the land of enterprise, was a start then made

¹ I have in my possession a copy of a work of reference on cycling, dated no earlier than 1887, in which it is carefully stated as a deliberate conclusion that ladies will never use the machine to any great extent.

in a direction in which it is certain that we must some day travel. That day has probably been deferred by the stimulation of competing methods which a new one brings with it. When electric light was first introduced into England, the gas companies, stimulated by the stress of competition, adopted a new and improved form of light (the incandescent gas) which put them at a much less serious disadvantage compared with their new rival. So when photography began to show what new accuracy was attainable in measurement of star-positions, it would almost seem as if the devotees of the older visual methods were compelled to improve their apparatus in order not to be left wholly behind in the race. The registering micrometer¹ was produced by Messrs. Repsold, with the astonishing result that the troubles from personal equation, which have so long been a difficulty in all fundamental work, have practically disappeared.

This beautiful invention has placed the eye once more in a position actually superior to the photographic plate; for with the eye we can observe stars in daylight, and so secure information of great importance, whereas no photographic method of doing this has, as yet, been devised. And there is also the fact that for faint stars a long exposure would be required for what the eye can accomplish in a few seconds.

Thus in one or two astronomical channels the effects of the rising tide of photography have scarcely yet been felt; but into all the others it has swept with ever-growing force. Looking back over the thirty years of advance, we may be well satisfied. With more funds, and especially with more men, no doubt more could have been done: let us even admit that we might have done better with the same funds and the same limited staff. But on the whole we have been fortunate. At a critical time, when we might have felt the want of

¹ We have been accustomed hitherto to determine the position of a star by observing the instant when it crossed a fixed wire; but it has long been known that two different observers record systematically different instants — they have a personal equation. Recently we have learned that this personal equation varies with the brightness of the star observed, and with other circumstances, and to make the proper corrections for it has severely taxed our ingenuity and involved much work. Before the invention of photography, we might well bear this with patience, since it seemed to be inevitable; but the photographic plate, which is free from human errors, offers a way of escape from all troubles — at the expense, no doubt, of some little experimenting, but with every prospect of speedy success. Eye-observation, which had borne this burden so long, must get rid of it if it was to march alongside the untrammelled photographic method; and the surprising thing is that it has actually done so. The adopted device is extremely simple: replace the fixed wire which the star crosses by a wire which moves with the star and registers its own movements. The registering is done automatically; but the motion of the wire is controlled by the observer, and there is still room for a new form of personal equation in this human control. But none manifests itself, probably for the reason that we no longer have two senses concerned, but only one. In recording the instant when a star crosses a wire we employ either the eye and the ear, or the eye and the sense of touch; and personal equation arises from the different coördination of the two senses in different people. But in making the wire follow the star, the eye alone is concerned, and there is no longer any room for difference in “latent period” or other coördination of two senses.

larger endowments acutely, the need was almost anticipated by a stream of benefaction. If this stream had its chief source in the United States, its beneficial effects have poured over the whole world; and induced currents have begun to flow elsewhere. We may reflect with thankfulness how much harder our advance might have been but for the noble gifts to the Harvard, the Lick, and the Yerkes observatories: and earnestly hope that the cheerful expectations of a great American astronomer, that these are but the foreshadowing of much larger gifts to science, may be adequately realized.

May I now turn to one or two of the problems with which this new development of our work has brought us face to face? They are numerous and serious, and it is impossible to consider many of them, perhaps even the most important of them. One of the most pressing is the problem of rendering generally accessible the vast accumulations of material for study that have been suddenly thrust upon our attention. How are our photographs to be stored, preserved, and published? Even now troubles have gathered, and time will only multiply them. It is many years since Professor Pickering drew attention to the difficulties in storing the photographic plates taken at the Harvard Observatory; when many thousands of photographs have been accumulated, not only the space they occupy, but the actual weight of glass, is an embarrassment. And there seems to be no doubt concerning the duty of accumulation. May I confess an early and mistaken view which I formulated on this matter? I reasoned thus: The proper moment for making use of a photograph taken last night is to-day. It is useless to defer the examination until to-morrow, for there will then be new photographs claiming attention. Hence, it is unscientific to take more photographs than can be dealt with immediately. This seemed to be a plausible argument and to show a way out of the difficulty, for if a photograph had once been adequately examined, it need not be stored so carefully, and there would not in any case be many to store. But Professor Pickering has demonstrated many times over that the view is untenable. By taking photographs almost recklessly, and without any hope of dealing with even a fraction of them, he has created the possibility of tracing the history of celestial events *backwards*. When new objects are discovered he can go to his shelves and tell us how long they were visible previous to discovery: and this information is so valuable that we must certainly arrange our future plans with reference to it. It is quite certain that we must be prepared to deal with enormous accumulations of plates, to store them in proper order, and to catalogue them; and if it has already been found difficult to do this for the collection of a single observatory during twenty years, what can we look for in the centuries to come?

Possibly the second difficulty, that of preservation, may be an antidote to the first. It is by no means certain that our photographs will last long; and if not, there will be a natural limit to the time during which they need be kept. Sir William Crookes has, however, reminded us that by toning them, by substituting sturdy gold for the perishable silver, we may prolong their life indefinitely, though this will, of course, sensibly increase the cost of each plate. As yet I have not heard of any toning process being systematically adopted. Our course is, however, comparatively clear in this direction; it would seem imperative that a selection of the earliest photographs, at any rate, should be carefully toned, so that they may be available for comparison in years as far distant as possible. Although this is a matter of detail, it seems to me to compare in importance with almost any practical question which may claim the attention of astronomers; and if some decision of the kind were the only outcome of this gathering, I think we might be well content with the result.

The question of publication is chiefly one of funds, and is only worthy of special remark because these particular funds are so often forgotten in planning enterprises. I need not labor the point, for the experience of any astronomer will supply him with plenty of instances. The difficulties of publication have much in common with those of storage; they will increase year by year, and even when the money for printing has been found, the storage of publications received from other observatories will itself become an embarrassment. There is, however, one way in which some of the stress may be relieved, namely, by efficient cataloguing. If we have before us a list of all the photographs existing in the world, and know that we can send for a copy of any one of them which may be required, it is no longer necessary to have copies of all. This applies, of course, to other publications as well; and though we may take some time to grow out of the sentimental desire for a complete library, and though the existence of a few such complete institutions may always be desirable, I venture to think that many observatories will ultimately be driven to the plan of acquiring only what is certainly and immediately useful, depending on temporary loans from central institutions for other material.

But there is a class of problems differing totally in character from these practical questions of storage and preservation of plates. A period of suddenly increased activity such as we have been passing through in astronomy is not without important effects on astronomers themselves. The human element in our scientific work is sometimes overlooked, and generally accorded only a subordinate importance; but, coming as I do from an old university devoted to the Humanities, I may be perhaps forgiven for calling attention to a few human considerations. In the first place, I have felt some anxiety

lately for that very important body of astronomers who are sometimes called amateurs, though the name is open to criticism, — those whose opportunities for work are restricted to a more or less limited leisure. It is a body which is somewhat sensitive to the feeling that astronomical work has gone beyond them, that in the presence of large instruments and of the special knowledge acquired by those using them, their own efforts and their own humbler instruments are no longer of any value. If I am right in supposing that this feeling has been called into existence lately by the rapid advances made in photography, it is certainly not for the first time. At previous epochs this diffidence has found expression, and has, I am glad to say, been met by careful contradiction; but it is necessary to repeat the expostulation again and again, for the anxiety is apt to crop up with every new development of astronomical activity.

The *early* days of photography were better ones than usual for the amateur; indeed, the introduction of the photographic method is largely due to the work of such men as Rutherford and Draper in America, de la Rue and Common in England. But now that we have passed beyond the stage when each new plate taken was a revelation; now that we are tolerably familiar, at any rate, with the main types of possible photographs which can be taken with modest apparatus; more especially now that we have begun to discuss in elaborate detail the measurement of star-positions or of stellar spectra, the old shyness is beginning to crop up again. But it is of the utmost importance that this shyness should be zealously overcome. Perhaps, after all, it is not sufficient to assert that there is still good work for amateurs to do, nor even to mention a few instances of such work urgently required; perhaps it should be made easier for them to follow what is being done. Especially do we want more and better *books*, written by the best men in each subject. The original memoir, though it may be the proper form of publication for the workers themselves, does not satisfy all requirements. There is much to be done in the way of extension and collation before the work can be presented in a form attractive to those who would gladly keep in touch with it if the process could be made a little easier. Huxley was constantly urging upon scientific men that it was not sufficient to attain results; they must also express them in an intelligible and attractive form. Of course it is not easy for the same man to do both. There are few who could have determined, like Schiaparelli, that the period of rotation of the planet Mercury was eighty-eight days instead of one; but there are fewer still who, after making the discovery, could have given the beautiful lecture which he gave before the King of Italy, developing fully in attractive detail the consequences of the discovery; and yet it is probably true that many more could make, at any rate, an attempt

in this direction, if adequate opportunity and inducement were provided. Could not a part of the sums available for the endowment of research be devoted to the endowment of text-books? It is, of course, an inducement to write such a book that it is a good thing well done; but in the case of a scientific worker this is scarcely sufficient, because the same could be said of his continuing his particular work. If we ask him to pause, and render the treasures he has collected accessible to others, there must be some additional inducement. Publishers are not able to offer pecuniary encouragement, because books of the type I have in mind would not appeal to a very large public. But why should they not be subsidized? I do not think it need be a very costly business, if the money were placed in the hands of a central body to issue invitations for books to be written. An invitation would be in itself a compliment; and the actual pecuniary value of the inducement would shrink in importance, just as the actual amount of gold in a medal awarded by one of our leading scientific societies is not very seriously regarded. It may be objected that to ask the best men to write text-books is to set them to inferior work, and so to delay true scientific progress; but are we sure that the real march of science is being delayed? There are pauses in a journey which merely waste time; but there are others without which the whole journey may be delayed or prevented, as when a man should neglect to rest and feed the horse which carries him.

But the development of photography has brought with it much more than a recurrence of diffidence in some amateurs; it has foreshadowed a serious rearrangement of astronomical work generally, — a new division of labor and a new system of coöperation. To quote one notable instance: a very small number of observatories could take enough photographs to keep the whole world busy examining or measuring them, and we are already face to face with the question whether this is a desirable arrangement. Let me give a concrete example of this modern situation. In the winter 1900–01 the small planet Eros offered a specially favorable opportunity for determining the solar parallax, and some thousands of photographs were taken at a number of observatories for the purpose. It is not yet very clear how a definitive result will be obtained from the mass of material accumulated, most of which is being dealt with in a very leisurely manner: but a small portion of it has been discussed by Mr. A. R. Hinks, of Cambridge, and one of the many important results obtained by him in a recently published paper (*Mon. Not. R. A. S.*, June, 1904) is this: that the plates taken at the Lick Observatory are susceptible of such accurate measurement, and so numerous, that a determination of the solar parallax from them alone would have a weight nearly equal to that from the whole mass of material. If the Lick plates can be measured and reduced, it will not

much matter if all the others are destroyed. Whence we may deduce two conclusions: first, that it is eminently desirable that these beautiful pictures should be measured and reduced as soon as possible; secondly, that we must consider future plans of campaign very carefully if we are to avoid waste of work and discouragement of workers. It is tolerably easy to reach the first precise conclusion; I wish it were easier to arrive at something more definite in regard to the second. It seems clear that we may expect some readjustment of the relations between the better-equipped observatories and those less fortunate, but it is not at all clear what direction that readjustment should take. One possibility is indicated by the instance before us: the discussion of the Lick photographs was not conducted at the Lick Observatory, but at Cambridge; the price paid for the fine climate of Mount Hamilton is the accumulation of work beyond the powers of the staff to deal with, and the new division of labor *may* be, for the observatories with fine climates and equipment to take the photographs, and astronomers elsewhere to measure and discuss them. Professor Kapteyn has set us a noble and well-known example in this direction, and in view of the pressing need for a study of many photographs already taken, it is to be hoped that his example will be followed, especially in cases similar to his own, where no observatory is in existence. If in such cases the investigator will set up a measuring-machine instead of a telescope, he will deserve the gratitude of the astronomical world.

But the case is not so clear when a telescope is already in existence. Mr. Hinks had a fine telescope at Cambridge, and it required some self-denial on his part to give up observing for a time in order to discuss the Lick photographs and others. If the accumulations already made, and others certain to be made in the future, are to be dealt with, this kind of self-denial must certainly be exercised, but it does not seem quite clear that it should always fall to the lot of those with a modest equipment. Considerations of strict economy might suggest this view, but there is a human side to the argument which is not unimportant. The danger that the minor observatories should feel their work unnecessary is even graver than the similar possibility in the case of amateurs already mentioned, and calls for prompt attention from astronomers generally, if it is to be averted. It is the more serious because of another set of considerations of a quite different kind, viz., the funds available for research show a rather alarming tendency to accumulate in the hands of a few large observatories, leaving many astronomers who could do useful work without the means of doing it. A conspicuous example is afforded by the present state of the work for the Astrographic Chart initiated in Paris seventeen years ago. On the one hand, a few of the large observatories have easily acquired funds not only for taking and measuring the

plates and printing the results, but for publishing an expensive set of charts which will be of very little use to any one; on the other hand, some of their colleagues have found the utmost difficulty in getting funds for even taking the plates; others have got so far but cannot proceed to measure them; and very few indeed have yet funds for printing. If there had been a true spirit of coöperation for the general good in this enterprise, surely some of the funds being squandered on the comparatively useless charts would have been devoted to the proper completion of the only part of the scheme which has a chance of fulfillment. I do not mean to imply that this would have been an easy matter to arrange, but it is noteworthy that no attempt in this direction has been made, and that as a consequence a promising scheme is doomed to failure in one important particular. For though the survey of the whole sky to the eleventh magnitude may some day be completed, it will be sadly lacking in homogeneity. Some sections are finished before others are begun, so that in the vital matter of epoch we shall have a scrappy and straggling series instead of a compact whole.

Coöperation in scientific work, the necessity of which is being borne in upon us from all sides, is nevertheless beset with difficulties, and no doubt we shall only reach success through a series of failures, but we shall reach it the more rapidly if we note carefully the weaknesses of successive attempts. In the particular scheme of the Astrographic Chart, I think an error which should be avoided in future was made by those who have access to the chief sources of astronomical endowment. They have made the enterprise doubly difficult for their colleagues: first, by setting a standard of work which was unattainable with limited resources; and, secondly, by depleting the reserves which might have gone to assist the weaker observatories.

It is easier to draw attention to these modern tendencies than to suggest a remedy for them. It may, perhaps, be questioned whether a remedy is either possible or necessary; it may be urged that it is both inevitable and desirable that astronomical observation should gravitate more and more to those well-equipped observatories where it can be best conducted, and that new resources will obtain the greatest results when added to a working capital which is already large. From the purely economical point of view of getting results most rapidly, these conclusions may be true. But if we look at the human side of the question, I hope we shall dissent from them; if we think first of astronomers rather than of the accumulation of astronomical facts, I hope we shall admit that something must be done to check the excessive specialization and the inequalities of opportunity towards which there is a danger of our drifting. We cannot afford the division of astronomers into two types: one isolated in a well-equipped observatory in a fine but rather inaccessible

climate, spending his whole time in observing or taking photographs; another in the midst of civilization, enjoying all the advantages of intercourse with other scientific men, but with no telescope worth using, and dependent for his material on the observations made by others. Some division of labor in this way is doubtless advantageous, but we must beware lest the division become too sharply pronounced. Will it be possible to prevent its undue growth by some alternation of duties? Can the hermit observer and the university professor take turn and turn about to the common benefit? The proposal is perhaps a little revolutionary, and has the obvious disadvantages of inconvenience and expense at the epochs of change; but I do not think it should be set aside on these grounds.

I must admit, however, that I am not ready with a panacea. It has been chiefly my object to draw attention to some modern tendencies in astronomical work, hoping that the remedies may be evolved from a general consideration of them. Such questions of the relationship of the worker to his work are even harder to solve than those we meet with in the work itself. But there is at least this excuse for noticing them on an occasion like the present, that they are, to some extent, common to all departments of knowledge, and our difficulties may come to the notice of others who have had occasion to consider them in other connections and may be able to help us. Or, again, we may take the more flattering view that the human problems of astronomy to-day may be those of some other science to-morrow; for astronomy is one of the oldest of the sciences, and has already passed through many stages through which others must pass. In any case, we must deal with these problems in the sight of all men; and of all the consequences entailed by our lately acquired opportunities, none are more interesting and none can be more important to us than those affecting the astronomer himself.

SPECIAL WORKS OF REFERENCE

- BARNARD, E. E., On a Great Photographic Nebula in Scorpio, near Antares. (Monthly Notices, Royal Astronomical Society, vol. LV, p. 453.) (See also Monthly Notices, Royal Astronomical Society, vol. LX, p. 258.)
- KAPTEYN, J. C., Publications of the Astronomical Laboratory at Groningen. (Especially no. 1.)
- LUDENDORFF, H., Ueber Fehler, die beim Aufcopiren von Normalgittern auf photographische Platten entstehen können. (Astronomische Nachrichten, no. 3746.) (See also Publ. des Astrophysikalischen Observat. zu Potsdam, Nr. 49, Bd. XV, Stück v.)
- MCCLEAN, F., The Spectra of Southern Stars. (See also Monthly Notices, Royal Astronomical Society, vol. LIX, p. 322.)
- PERRINE, C. D., The Spectrum of the Nebulosity surrounding Nova Persei. (Lick Observatory Bulletin, no. 33.)
- PICKERING, E. C., A Plan for the Endowment of Astronomical Research, nos. 1 and 2, Harvard College Observatory.
- ROBERTS, ISAAC, The Disappearance from Photographic Films of Star-Images and their Recovery by the Aid of a Chemical Process (Monthly Notices, Royal Astronomical Society, vol. LXI, p. 14.)
- Report of the Cape of Good Hope Observatory for 1903. (Monthly Notices, Royal Astronomical Society, vol. LXIV, p. 307.)
- For results with Registering Micrometer, Bestimmung der Längendifferenz Potsdam-Greenwich im Jahre 1903. (Veröffent. des Königl. Preussisch. Geodat Inst. Berlin, P. Stankiewicz, 1904.)

THE PROBLEMS OF ASTROPHYSICS

BY WILLIAM WALLACE CAMPBELL

[William Wallace Campbell, Astronomer and Director, Lick Observatory, University of California. b. April 11, 1862, Hancock County, Ohio. B.Sc. University of Michigan, 1886; (Hon.) M.Sc. *ibid.* 1899; (Hon.) D.Sc. University of Western Pennsylvania, 1900; LL.D. University of Wisconsin, 1902. Professor of Mathematics, University of Colorado, 1886-88; Instructor in Astronomy, University of Michigan, 1888-91; Astronomer, Lick Observatory, 1891. Member of the Astronomische Gesellschaft; Astronomical Society of the Pacific; Astronomical and Astrophysical Society of America; American Association for the Advancement of Science; Italian Spectroscopic Society; National Academy of Sciences; Associate of Royal Astronomical Society, etc. Organized the D. O. Mills Expedition to Chile, 1903, to measure the radial velocities of southern stars. In charge of Crocker Eclipse Expedition from the Lick Observatory to India, 1898; Georgia, 1900. Author of *Elements of Practical Astronomy*.]

THE investigator in any field of knowledge must, as the price of success, both comprehend the general principles underlying his special problem, and give constant care to its details. Yet it is well, now and then, to leave details behind and consider the bearing of his work upon the science as a whole. Whether our subject is that of determining the accurate positions of the stars, or their radial velocities, the orbits of the planets, or the constitution of the sun, we are making but minor contributions to the solution of the two great problems which at present compose the science of astronomy. These problems, perhaps the most profound in the realm of matter, may be stated thus:

(1) A determination of the structure of the sidereal universe; of the form of that portion of limitless space occupied by the universe; of the general arrangement of the sidereal units in space; and of their motions in accordance with the law of gravitation.

(2) A determination of the constitution of the nebulae, stars, planets, and other celestial objects; of their physical conditions and relations to each other; of the history of their development, in accordance with the principles of sidereal evolution; and of what the future has in store for them.

The first problem has for its purpose to determine *where* the stars are and whither they are going. It has been ably treated under the head of astrometry.

The second seeks to determine the nature of the heavenly bodies, — *what the stars really are*. This field of inquiry is well named astrophysics.

The motives of these problems are distinct and definite; but, judged by the ultimate bearing of his results, nearly every astronomer is working in both fields. The astrophysicist borrows the tools of the

astronomer of position, the latter uses the results of the former, and *vice versa*. Let me give two illustrations. Astrophysics desires to know the relative radiating power of matter in different types of stars, — the Sirian and solar types, for example. The meridian circle ¹ and the telescope ² discovered a companion to Sirius; the micrometer determined the form and position of the orbits; ³ the heliometer observed the star's distance; ⁴ and the photometer ⁵ measured the quantity of light received from it. Computations determine from these data that Sirius is but two and one half times as massive as our sun, ⁶ whereas it radiates twenty-one times as much light; ⁷ from which it follows that a given quantity of matter in Sirius radiates many times as effectively as the same quantity of solar matter, — a fact of prime importance in the astrophysical study of all Sirian stars. The parallaxes of the stars are needed by the student of stellar evolution as well as by the student of the structure of the heavens.

Again, the measurement of radial velocities of the stars has been left almost completely to those observers who are especially interested in astrophysical problems and methods, yet it is the student of astrometry who is eager to use their results. The overlapping of the two departments of astronomy is but the symbol of progress.

The term astrophysics is of the present generation, but the beginnings of astrophysical inquiry are somewhat older. Theories of planetary evolution by Kant ⁸ and Laplace; ⁹ observations of nebulae and star clusters by the elder Herschel, ¹⁰ and his wonderfully sagacious deductions concerning them; various studies of planetary markings and conditions; systematic investigations of the sun-spots, including Schwabe's discovery ¹¹ of their eleven-year period; — these constituted the main body of the science in 1859. But the spirit of inquiry as to the nature of the heavenly bodies was latent in many quarters; and Kirchoff's immortal discovery of the fundamental principles of spectrum analysis ¹² opened a gateway which many were eager to enter. The spectroscope became at once, and has remained, the astrophysicist's principal instrument. However, the spectrum is not his only field, nor the spectroscope his only tool. Radiation in all its aspects, and the instruments for determining its

¹ Bessel, *Astronomische Nachrichten*, nos. 514, 515, 516; and *Monthly Notices, Royal Astronomical Society*, VI, 139.

² *Astronomische Nachrichten*, LVII, 131.

³ Zwiers, *Proceedings*, Amsterdam Academy of Sciences, May 27, 1899.

⁴ *Annals of the Cape Observatory*, VIII, part II.

⁵ *Annals*, Harvard College Observatory, XIV, part I, 152.

⁶ Auwers, *Astronomische Nachrichten*, CXXIX, 232.

⁷ Clerke, *Problems in Astrophysics*, 199.

⁸ Kant's *Allgemeine Naturgeschichte*.

⁹ Laplace's *Exposition du Système du Monde*, II, 295.

¹⁰ Voluminous and frequent papers in *Philosophical Transactions*, from about 1780 to 1820.

¹¹ *Astronomische Nachrichten*, XXI, 233; and Humboldt's *Cosmos*, part II, p. 401.

¹² *Philosophical Magazine*, xx, 93.

quantity and quality, are the means to the ends in view. And the great generalizations of scientific truth, the doctrines of evolution and of the conservation of energy, for example, have been no less helpful here than elsewhere.

The study of our sun forms the principal basis of astrophysical research. The sun is an ordinary star, comparable in size and condition with millions of other stars, but it is the only one near enough to show a disk. The point-image of a distant star must be studied as an integrated whole; whereas the sun may be observed in considerable geometrical detail. We cannot hope to understand the stars in general until we have first made a thorough study of our own star.

We are unable to study the body of the sun, except by indirect methods. The interior is invisible. The spherical body which we popularly speak of as the sun is hidden from view by the opaque photosphere. This photospheric veil, including the sun-spots; the brilliant faculæ and flocculi, projecting upward from the photosphere; the reversing layer, in effect immediately overlying the photosphere; the chromosphere, a stratum associated with and overlying the reversing layer; the prominences, apparently ejected from the chromosphere; and the corona, extending outward from the sun in all directions to enormous distances;—these superlatively interesting features of the sun constitute the only portions accessible for direct observation; and they are an insignificant part of its mass. They are literally the sun's outcasts. Our knowledge of the sun is based almost exclusively upon a study of these outcasts. Nevertheless, we are able to formulate a fairly simple and satisfactory theory of its constitution.

The materials composing the sun appear to be the same as those forming the earth's crust. Of the eighty known elements, slightly more than half have been observed in the reversing layer and chromosphere, by means of their spectra. The existence of others remains unproved, but there are no reasons to doubt that they too are present. Our most complete study of the sun's composition was made by Rowland,¹ and he has said that, if the earth were heated to the temperature of the sun, the terrestrial and solar spectra would be virtually identical.

The force of gravity at the sun's surface is well known, but the radial pressures at interior points are somewhat uncertain, as they depend upon the unknown law of increasing density with increasing depth. The minimum value of the pressure at the sun's centre is thought to be fully ten thousand million times the pressure of our atmosphere at sea-level.² The most probable value of the effective

¹ *Physical Papers*, pp. 521–524.

² Arrhenius, *Lehrbuch der Kosmischen Physik*, p. 123.

temperature of the sun's radiating surface is 6000° Centigrade,¹ and the minimum value for the centre is perhaps five million degrees. In view of these high temperatures, and the low average density of the sun, the interior must be largely gaseous, and perhaps entirely so; although, under the stupendous pressures, a great central core is probably of a viscous consistency,² but ready to assume the usual properties of a gas when the convection currents carry the viscous masses up into regions of lower pressure.

The surface strata are radiating heat into surrounding space. To maintain the supply, it is imperative that convection currents should carry the cooled masses down into the interior, and bring corresponding hot masses up to the surface. These currents make the sun a very tempestuous body. Further, the outrushing materials must acquire the higher rotational speeds of the surface strata, and the intruding must lose their tangential momentum; and these can scarcely be ineffective factors in the sun's circulatory system.

The mechanical theory of the maintenance of at least a part of the sun's radiation must be considered as a necessary consequence of the law of gravitation — as unavoidably a consequence of that law as precession is. Helmholtz computed that a contraction of the solar diameter of less than 400 feet per year³ would suffice to maintain the present rate of flow. Whether this is the sole source of supply is uncertain, and very doubtful. The discovery of sub-atomic forces in uranium, thorium, and radium is of interest in this connection. These radioactive substances have revealed the existence of intense forces within the atom, long dreamed of by students of physics and chemistry, but never before realized. The energy radiated by an atom of these substances is thousands of times greater than that represented by the ordinary chemical transformations of equal masses of any known element. Whether these forces are working within the sun, prolonging its life many fold, and incidentally diminishing the required rate of Helmholtzian contraction, we do not know; but we are not justified in treating gravitation as the sole regulator of radiation.⁴ We are encouraged to this view by the fact that the age of the earth, as interpreted by geology and biology, is many times greater than the superior limit set by the gravitational theory.

The dazzlingly brilliant photospheric veil which limits the depth of our solar view is due, with no room for doubt, to the condensation of those metallic vapors which, by radiation to cold space, have cooled below their critical temperatures. These clouds form and float in

¹ Young, *Popular Astronomy*, XII, 225.

² Young, *The Sun*, p. 331.

³ *Ibid.*, p. 315.

⁴ Young, *Popular Astronomy*, p. 225. This article, and the volume referred to in footnote no. 2 are the best existing repositories of facts and theories relating to the sun.

a great sea of uncondensed vapors, very much as do our terrestrial clouds; but it seems probable that the process of formation is continuous and rapid; and that they are added to from above, or from the interstices, and melt away from below.

The sun-spots are the most extensively studied and the least understood of all solar phenomena. That they are large-scale interruptions in the photosphere, and at the same time the most striking evidence of atmospheric circulation, there can be no doubt. Observations made near the sun's limb, to determine whether the spots are elevations or depressions with reference to the photosphere, seem not to be reliable, perhaps because of abnormal refractions in the strata overlying and surrounding the spots. In the earth's atmosphere, a high barometer is the indication of descending currents, which generate heat by compression and prevent cloud formation. Is not the umbra of a spot an area of high pressure, which forces the solar atmosphere slowly downward, preventing cloud formation in that area, but favoring the growth of brilliant faculæ and flocculi in the regions of uprush surrounding the spot, a theory first suggested by Secchi?

The visible spots are not the sole evidences of circulation. The surface is covered with a network of interstices, or vents between clouds, which probably exercise all the functions of the visible spots, but on a smaller scale.

There is no reason to question the truth of Young's discovery that the Fraunhofer lines originate in the absorption of a reversing layer¹ — a thin stratum of uncondensed vapors lying immediately over and between the photospheric clouds.

The chromospheric stratum, several thousand miles in thickness, includes and extends far above the reversing layers, and contains the lighter gases, such as hydrogen and helium, and the vapors of calcium, sodium, magnesium, and other elements which do not condense under existing temperatures.

The prominences have in general the same composition as the chromosphere. In some the lighter gases, and in others the heavier metallic vapors, predominate. They are portions of the chromosphere projected beyond its usual level by the more violent ascending currents, or perhaps by eruptions of a volcanic character; and these forces are almost certainly augmented by the pressure of the sun's radiation. It is difficult to account for the quiescent, cloud-like prominences in regions far above the chromosphere on any supposition other than that they are in equilibrium under the opposing influences of gravity and radiation pressure.

The nature of the forces which control the general and detailed coronal forms is but little understood. Motion within the corona has never been directly observed. Yet we cannot question that the com-

¹ *U. S. Coast Survey Report*, 1870, pp. 141–156.

ponent particles are driven outward from the sun, and that many of them probably fall back into the sun, either singly or after combining to form larger masses. It is suggested that outbound particles may be started on their way by the violent solar circulation, continued on their journey by radiation pressure, and arranged in the characteristic streamers under the influence of magnetic forces.

The light received from the corona is of three kinds:

(1) A small quantity of bright-line radiations from a gas overlying the chromosphere. This gas is unknown to terrestrial chemistry, and astronomers provisionally call it coronium. It is distributed very irregularly over the solar sphere, and shows a decided preference ¹ for the sun-spot zones.

(2) The bright-line radiations from coronium are almost a negligible quantity, in comparison with those from the same regions which form a strictly continuous spectrum, and which seem to be due to the incandescence of minute particles heated by the intense thermal radiations from the sun.

(3) A small proportion of the inner, and a large proportion of the outer, coronal light are solar rays reflected and diffracted by the coronal particles.

Arrhenius has recently shown that Abbot's observation ² of an apparent temperature of the corona nearly equal to that of his observing room is in harmony with the spectrographic evidence of an inner corona composed of incandescent particles. Arrhenius ³ finds that one minute dust particle to each 11 cubic meters of space in the coronal region observed by Abbot, raised to the temperature of 4620° absolute required by Stefan's law, would give a corona of the observed brightness, and of the observed temperature. The bolometric strip measured the resultant temperature of the few highly heated particles and the cold background of space upon which the particles are seen in projection.

Arrhenius further estimates that a corona composed of incandescent dust particles need not have a total mass greater than 25,000,000 tons, to radiate the quantity of light yielded by the brightest corona observed. This is approximately that of a cube of granite only 200 meters on each side; a remarkably small mass for a volume whose linear dimensions are millions of kilometers.

This *résumé* of solar theory necessarily overlooks many unsettled points of great significance. Most important of all, perhaps, is that of the solar constant: does it vary, and in accordance with what law? Why is there a sun-spot period, and why are the large spots grouped within limited zones? Why does the form of the corona vary in a

¹ *Astrophysical Journal*, XI, 231.

² *Astrophysical Journal*, XII, 71-75.

³ *Lick Observatory Bulletin*, no. 58.

period equal in length to the spot period? Why does the angular speed of rotation increase from the poles to the equator? What is the origin of the faculæ and the flocculi? Why do the Fraunhofer lines show little evidence of high atmospheric pressure? Why are the radiations from calcium, one of the heavy elements, so prominent in the higher chromospheric strata and in the prominences? A great number of such questions are pressing for solution. Under the stimulus of the brilliant researches of our chairman, the reinventor and the leading developer of the spectroheliograph, coöperative plans for solar work on a large scale are now being organized. We should be vitally interested in promoting these plans; for the study of the sun, as the principal foundation of astrophysical research, has been unduly neglected.

The celestial bodies develop under conditions over which we have no control. We must observe the facts as they are, at long range, and interpret them in accordance with those principles of physical science which govern what seem to be closely related terrestrial phenomena. A successful study of the development of matter in distant space, under the influence of heat, pressure, electricity, and other forces of nature demands a complete understanding of the action of the same forces upon terrestrial matter. The astrophysicist dwells in the laboratory as well as in the observatory; and laboratory researches must supply the links which connect world-life and star-life.

It has not been possible for laboratory investigators to reproduce stellar phenomena on a scale approaching that occurring in nature, nor to duplicate conditions of temperature and pressure existing within the stars; and these are unfortunate limitations. Nevertheless, many successes have been achieved in this direction. The low-temperature triumphs of Dewar,¹ Olczewski, and others approximate to the conditions of space surrounding the stars. The electric arc and spark appear to reproduce the temperatures of many stellar chromospheres and reversing layers. The electric furnace of Moissan² seems to supply temperatures comparable with those of the photosphere, and it promises to throw light upon the processes of cloud formation in the stars. Investigations as to the influence of varying pressures, — from almost perfect vacua up to many atmospheres, — as to the effects of varying electrical conditions and of other factors,³ have answered many celestial questions, and introduced others equally pressing.

Laboratory observations have established that the spectra of the elements are not the same under all circumstances. We formerly

¹ Numerous papers in *Proceedings* of the Royal Society, principally between 1890 and 1900.

² Numerous papers in *Comptes Rendus*, principally between 1890 and 1900.

³ Kayser's *Handbuch der Spectroscopie*, II, 289-337.

thought it remarkable that nitrogen should have two or three characteristic spectra, or that a metal should have a spark spectrum and an arc spectrum. We are now confronted with the potent fact that an element may have a variety of spectra, depending upon the nature and the intensity of the forces employed in rendering it luminous.¹ But for most cases these involve only moderate variations in the relative intensities of spectral lines. The complications which threaten to result therefrom are more apparent than real. The multiplicity of spectral reactions promises to be a powerful aid to analysis, by supplying a more exact key to the conditions in the celestial light source which produce the observed effects.

For many years following the application of the spectroscope to celestial problems it was supposed that a continuous spectrum must indicate incandescent solid or liquid matter. The situation is not so simple as this. Some gases radiating under high pressures give spectra apparently continuous.

The effect of increasing temperature conditions on certain spectra has long been well known. Certain lines are enhanced in relative brilliancy when we pass from the temperature of the arc to that of the high-tension spark, and *vice versa*;² but it seems certain that, within measurable limits, the positions of the lines do not change under this influence.

Humphreys and Mohler³ have proved that the spectral lines are shifted by pressure; toward the red with increasing pressure in the atmosphere surrounding the arc. It is not difficult to see the bearing of this discovery upon astrophysical inquiry. Some subjects are made more complex; but the hope is held out that eventually we may detect these indications of pressure, differentially, in the brighter stars.

It is also known that the spectra of some elements are altered by the presence of other elements,⁴ but the extent and character of the induced changes are little understood. As the chemical elements are never found alone in celestial bodies, the serious consequences of this effect must be evident.

The temperature in glowing Plücker tubes is of great interest, from its bearing upon the probable temperatures of nebulae, the aurora, and other bright-line phenomena of a diffuse nature. It is not certain that direct observation by any thermometric device can deal with the problem. The measures thus far attempted have assigned temperatures but a few degrees higher than that of the environment. These

¹ Kayser's *Handbuch der Spectroscopie*, II, 222-286.

² Berlin, *Berichte*, 1894, 257-258; *Astronomy and Astro-Physics*, XIII, 660-662; *Astrophysical Journal*, XVII, 270; and many others.

³ *Astrophysical Journal*, III, 114; IV, 175; VI, 169.

⁴ Lewis, *Astrophysical Journal*, X, 137; Nutting, *Bulletin Bureau of Standards*, I, 77.

indications are probably correct for the average temperature of the contents of the tube, but hardly so for those molecules which are glowing. It has been suggested that perhaps a very small proportion of the molecules receive and carry the discharge: that while the molecules in action may be very hot, the average for all in the tube is very low. It seems reasonable to suppose, also, that the low-temperature indication is due to the fact that the current is actually passing but a small fraction of the time. The effect upon the eye is that of a continuous glow, whereas the thermometer measures the average effect.

The influence of a magnetic field ¹ upon the character of spectral lines, established in the laboratory by Zeeman, has not yet been observed in celestial spectra, but its detection may be merely a question of the dispersive power available on faint spectra.

It will be perceived that the interpretation of celestial spectra must be made with circumspection. We are not always justified in reaching conclusions upon the spectroscopic evidence alone; general conditions must also be taken into account. For example, shall we say that the temperature of the gaseous nebulæ is very high, because they have bright-line spectra? On the contrary, the difficulty of maintaining a high temperature in a mass so attenuated should be given at least equal weight. The radiating molecules or particles may for the instant be quite hot, but the effective temperature of the whole nebula is probably low.²

The experimental verification of radiation pressure by Lebedew³ and by Nichols and Hull⁴ is far-reaching in its consequences. We must take this force into account, as truly and as constantly as we must consider gravitation. Radiation pressure requires us to reconstruct our theories of comets' tails, of the corona, of the zodiacal light, of the auroræ, — in fact, of every phenomenon of nature involving minute particles.⁵ And what celestial object does not involve them?

On the other hand, the student of the stars has pointed the way for the laboratory investigator, in many instances. The ultra-violet hydrogen series⁶ was photographed by Huggins, in the spectrum of Vega, before it was found in the laboratory; and Pickering has discovered another hydrogen series,⁷ in Zeta Puppis, which still awaits terrestrial duplication. The hypothetical element, helium, in the sun, waited a quarter-century for Ramsay's discovery,⁸ and the laboratory investigation⁹ of its more complete spectrum which followed. Stu-

¹ *Handbuch der Spectroscopie*, II, 613–672.

² *Lehrbuch der Kosmischen Physik*, 43.

³ *Annalen der Physik*, 1901, VI, 433.

⁴ *Astrophysical Journal*, XV, 62; XVII, 315; XVII, 352.

⁵ Arrhenius, *Physikalische Zeitschrift*, November, 1900.

⁶ *Philosophical Transactions*, CLXXI, 669.

⁷ *Astrophysical Journal*, V, 92.

⁸ *Nature*, LXV, 161.

⁹ *Astrophysical Journal*, III, 4.

dents of the solar corona and of the gaseous nebulae are discussing the properties of the hypothetical elements coronium and nebulium almost as familiarly as if they had actually handled them. Out of some 20,000 absorption lines mapped by Rowland, more than the half are awaiting laboratory identification.

In this connection, the mathematical relations existing between the positions of lines in the spectra of many of the principal elements, discovered by Balmer,¹ Kayser,² Runge, and Paschen,³ have already been of great utility; and they can scarcely fail to illuminate the question of the construction of the atoms involved.

A new era of physical science was inaugurated about eight years ago by the discovery of argon on the one hand, and of the X-rays on the other. The former was followed by the discovery, in quick succession, of several other constituents of the earth's atmosphere which at present demand our attention as to their presence in chromospheric and auroral phenomena. It would be most surprising if the many forms of radiation, including those of the radioactive substances, discovered in the train of the X-rays, should not throw strong light upon the constitution of matter. And how shall we deal intelligently with the forms of matter in other worlds before we understand the constitution of matter upon the earth? The modern theory of electrons, in which material atoms play the subordinate part, and electric charges the principal part, promises to have a wide application to celestial phenomena. Further, the actual transport and interchange of matter in the form of small particles, from one star to another, as urged with great learning and skill by Arrhenius,⁴ seems to be a plain and unavoidable consequence of recently established physical facts. Should this theory stand the test of time, its far-reaching consequences would accord it a position of the first rank.

The photographic programme inaugurated with the Crossley Reflector by Keeler comprised 104 negatives of the regions containing the principal nebulae and star-clusters. These photographs, covering but one six-hundredth part of the entire sky, record 850⁵ nebulae, of which 746 are new. If this proportion should hold good over the whole sphere, the number discoverable with this instrument, with exposures of ordinary length, would be half a million. This estimate would be too large in case the smaller nebulae have a tendency to cluster around the prominent nebulae, which to some extent is probably true. The number of stars visible in our great telescopes is of the order of one hundred millions. The dark or invisible bodies in-

¹ *Annalen der Physik*, xxv, 80.

² *Berlin Abhandlungen*, 1890.

³ *Annalen der Physik*, 1897, Lxi, 641.

⁴ *Proceedings*, Royal Society, Lxxiii, 496.

⁵ *Lick Observatory Bulletin*, no. 64.

dicated by several considerations — the planets in the solar system, the spectroscopic binaries, the eclipsing variable stars, and the gravitational power of the universe — should outnumber the bright ones several fold.¹ It is the thesis of astrophysics that all these objects — the nebulæ, the bright stars, and the invisible bodies — are related products of a system of sidereal evolution. The general course of the evolutionary process, as applied to the principal classes of celestial objects, is already known. We are able to group these classes, with little chance of serious error, in the order of their effective ages.

The earliest form of material life known to us is that of the gaseous nebulæ. In accordance with the simplest of physical laws, a nebula must radiate its heat to surrounding space. In accordance with another law, equally simple, it must contract in volume, — toward a centre, or toward several nuclei, — and generate additional heat in the process. Eventually a form of considerable regularity will result. Whether this form is that of a typical planetary nebula, of a spiral nebula, or of some other type, is a matter of detail. It is quite possible that nature uses several moulds in shaping the contracting masses, according as they lie on one side or the other of critical conditions. The variety of existing forms is extensive. One can see very little resemblance in the Trifid Nebula,² which is apparently breaking up into irregular masses; the Dumb-Bell Nebula,³ from whose nearly circular form rings of matter seem to be separating; the great spiral nebulæ;³ the Ring Nebula in Lyra,⁴ with a central star; the compact planetary nebula G. C. 4390,⁵ containing a dense, well-defined nucleus; and many others of distinct types.

The condensed globular forms occupying the positions of nebular nuclei have almost reached the first stage of stellar life.

It is not difficult to select a long list of well-known stars which cannot be far removed from nebular conditions. These are the stars containing both the Huggins and the Pickering series of bright hydrogen lines, the bright lines of helium, and a few others not yet identified. Gamma Argus⁶ and Zeta Puppis⁷ are of this class. Another is DM. +30.°3639,⁸ which is actually surrounded with a spherical atmosphere of hydrogen, some five seconds of arc in diameter. A little further removed from the nebular state are the stars containing both bright and dark hydrogen lines;⁹ — caught, so to speak, in the act of changing from bright-line to dark-line stars. Gamma

¹ *Report, British Association for the Advancement of Science, 1901, 563.*

² Newcomb, *The Stars, Frontispiece.*

³ Roberts's *Celestial Photographs.*

⁴ *Astrophysical Journal, x, 193.*

⁵ *Publications, Lick Observatory, III, following p. 229.*

⁶ *Astronomy and Astro-Physics, XIII, 456.*

⁷ *Astrophysical Journal, v, 92.*

⁸ *Astronomy and Astro-Physics, XIII, 461.*

⁹ *Astrophysical Journal, II, 177.*

Cassiopeiae, Pleione, and Mu Centauri are examples. Closely related to the foregoing are the helium stars.¹ Their absorption lines include the Huggins hydrogen series complete, a score or more of the conspicuous helium lines, frequently a few of the Pickering hydrogen series, and usually some inconspicuous metallic lines. Calcium absorption is absent, or scarcely noticeable. The white stars in Orion and the Pleiades are typical of this age.

The causes which produce bright lines in stars² are not thoroughly understood; but atmospheres of higher temperatures than their underlying strata, or very extensive simple atmospheres, seem to be demanded. The former condition, on the large scale required, involves some difficulties, and mildly suggests the possibility that external influences may be acting upon the radiating strata of bright-line stars.

The assignment of the foregoing types to an early place in stellar life was first made upon the evidence of the spectroscope. The photographic discovery of nebulous masses in the regions of a large proportion of the bright-line and helium stars affords extremely strong confirmation of their youth. Who that has seen the nebulous background of Orion,³ or the remnants of nebulosity in which the individual stars of the Pleiades⁴ are immersed, can doubt that the stars in these groups are of recent formation?

With the lapse of time, stellar heat radiates into space; and, so far as the individual star is concerned, is lost. On the other hand, the force of gravity in the surface strata increases. The inevitable contraction in volume is accompanied by increasing average temperature. Changes in the spectrum are the necessary consequence. The second hydrogen series vanishes, the ordinary hydrogen absorption is intensified, the helium lines become indistinct, and calcium and iron absorptions begin to assert themselves. Vega and Sirius⁵ are conspicuous examples of this period. Increasing age gradually robs the hydrogen lines of their importance, the H and K lines broaden, the metallic lines develop, the bluish-white color fades in the direction of the yellow, and, after passing through types exemplified by many well-known stars, the solar stage is reached.⁶ The reversing layer in solar stars represents but four or five hydrogen absorption lines of moderate intensity; the calcium lines are commandingly prominent; and some 20,000 metallic lines are observable. The solar type seems to lie near the summit of stellar life. The average temperature of

¹ Clerke's *Problems in Astrophysics*, p. 189.

² Frost's *Scheiner's Astronomical Spectroscopy*, p. 250.

³ *Harvard Annals*, xxxii, 66, and plate iii, fig. 4.

⁴ Clerke's *System of the Stars*, p. 224, and frontispiece.

⁵ Huggins, *An Atlas of Representative Stellar Spectra*, plates v and vi.

⁶ *Ibid.* plate vii.

the mass must be nearly a maximum, for the low density indicates a constitution that is still gaseous.

Passing time brings a lowering of average temperature. The color passes from yellow to the red, in consequence of lower radiating temperatures and increasing general absorption by the atmosphere. The hydrogen lines become indistinct, metallic absorption remains prominent, and broad absorption bands are introduced. In one type, of which Alpha Herçulis¹ is an example, these bands are of unknown origin; in another, illustrated by 19 Piscium,² they have been definitely identified as of carbon origin. The relation between the two types is not clear. It has even been advocated that the evolutionary process divides shortly after passing the solar stage: that the reddish stars with absorption bands sharply terminated on the violet edges are on one branch, and that the very red stars with absorption bands sharply defined on the red edges are on the other branch. This plan of overcoming a difficulty seems to me to introduce a greater difficulty; and I do not doubt that systematic investigation will supply the connections now missing. That the denser edges of the bands in Type IV³ Secchi should occupy the same positions as the denser edges of absorption bands in Type III⁴ can hardly be without significance; and Keeler's view that the carbon absorption bands in Type IV are matched by carbon radiation, in some stars, at least, of Type III, suggests a most promising line of investigation for powerful instruments.

There is scarcely room for doubt that these types of stars are approaching the last stages of stellar development. Surface temperatures have lowered to the point of permitting more complex chemical combinations than those in the sun. The development of "sun-spots" on a large scale is quite probable, and the first struggles to form a crust may be enacted. Type III includes the several hundred long-period variable stars of the Omicron Ceti⁵ class, whose spectra at maximum brilliancy show several bright lines of hydrogen and other elements. The hot gases and vapors seem to be alternately imprisoned and released. It is significant that the dull red stars are all very faint, — there are none brighter than the 5½ magnitude. Their effective radiating power is undoubtedly very low.

The period of development succeeding the red-star age of Type IV has illustrations near at hand, in the planets Jupiter and the earth; invisible save by borrowed light. When the interior heat of a body shall have become impotent, the future promises nothing save the slow leveling influence of its own gravitation and meteorological

¹ Huggins, *An Atlas of Representative Stellar Spectra*, plate XII.

² Clerke's *Problems in Astro-Physics*, p. 218.

³ Frost's *Scheiner*, p. 312.

⁴ *Ibid.* p. 300.

⁵ Clerke's *Problems in Astro-Physics*, p. 224.

elements. It is true that a collision may occur to transform a dark body's energy of motion into heat, sufficient to convert it into a glowing nebula, and start it once more over the long path of evolution. This is a beautiful theory, but the facts of observation do not give it satisfactory support. There is little doubt that the principal novæ of recent years have been the results of collisions,¹ either between two massive dark bodies, or between a massive body and an invisible nebula. The suddenness with which intense brilliancy is generated would seem to call for the former, but the latter is much more probable, in view of many facts. The nebular spectra of the novæ are generated in a few months:² but in every case thus far observed the bright nebular bands grow faint very rapidly, and in the course of a few years leave a continuous spectrum, — apparently that of an ordinary star. Either the masses involved in the phenomena are extremely small, or the disturbances are but skin-deep. In any case, the novæ afford little evidence as to the complete renebulization of dark bodies.

I spoke of the *average* temperature of a developing star as reaching a maximum near the solar stage when the border-line between gaseous and liquid constitution is reached. This refers to the entire mass. The law of surface temperatures is quite a different one. The bright-line and helium stars seem to have hotter surfaces than the solar and red stars. The spectra which we observe are surface phenomena which indicate the temperatures of the radiating and absorbing strata. The maximum intensity of continuous radiations is higher up in the spectrum for the white stars than for the yellow and red, a safe indication of higher temperatures. The lines in white-star spectra are distinctly the enhanced lines thought to be produced by high temperatures. These facts are not inharmonious. Surface temperature is a function of the rapidity with which convection currents can carry heat from the interior to the surface. The comparatively low internal heat of white stars, delivered quickly at the surface by rapidly moving gases, may readily maintain higher atmospheric temperatures than the much hotter interiors of solar stars, whose circulation has the sluggishness of viscosity.

Sir William and Lady Huggins are inclined to assign greater importance to mass and density, as factors in evolution, than to temperatures.³ Their view is that under the influence of great surface gravity, the generation and radiation of heat is accelerated, and the life of the star is lived more rapidly. They have been led to this view, in part, by the apparent anomaly of double stars, in which the more massive primary is generally yellower than the less massive com-

¹ *Astronomy and Astro-Physics*, xi, 907.

² *Ibid.* xi, 715.

³ *Clerke's Problems in Astro-Physics*, p. 274.

panion. The subject is one of great difficulty and importance, and, unfortunately, laboratory methods are on too small a scale of mass and pressure to solve the problem.

Up to the year 1800 only twelve variable stars were known. Chandler's catalogue,¹ dated 1888, contains 225 entries. The remarkable progress made by astronomical science in the past fifteen years is fairly indicated by the fact that in this interval the number of known variable stars increased from 225 to more than 1400. To Harvard College Observatory belongs the great credit of discovering nearly 900 of these objects.

In many respects variable stars constitute the most interesting class of objects in the heavens. The tens of millions of ordinary stars are undoubtedly growing older; and the tens of thousands of nebulae, from which stars will eventually be formed by processes of condensation, are undergoing transformation; but appreciable changes in the ordinary stars and in the nebulae proceed with extreme deliberation, and no permanent changes have yet been noted. Variable stars, on the contrary, are changing before our eyes; and they repeat their fluctuations continually. They present opportunities for discoveries of the greatest interest in themselves, and of remarkable utility in the study of the problem of stellar evolution.

It is a conservative statement that in nineteen variable stars out of twenty we have little idea as to the causes of variability. The causes of the variations have been determined in the case of Algol² and a few others of that class: large dark companions revolve around these stars, and once in every revolution the companions pass between us and the principal stars, thus preventing a portion of their light from reaching us. In Zeta Geminorum³ and three or four others of its class the spectroscope has shown that massive dark companions are close to, and rapidly revolving around, the principal stars. These invisible companions produce disturbances in the extensive atmospheres of the stars, and cause the observed variations in brightness, but the nature of the disturbances is still a matter of conjecture. Omicron Ceti⁴ and other stars of its class have given no evidence of companions. Brightness variations in them seem to be due to internal causes. Perhaps they have reached the age when solid crusts attempt to form on their surfaces, just as one day a crust struggled to form on the liquid earth. A crust formed one month may be melted or sink to a lower level a few months later. Perhaps there are "sun-spots" on these stars, in scale vastly more extensive and in period shorter than those on our sun; but these suggested explanations may be far from the truth.

¹ *Astronomical Journal*, VIII, 81.

³ *Astrophysical Journal*, XIII, 90.

² Clerke's *System of the Stars*, p. 128.

⁴ *Lick Observatory Bulletin*, no. 41.

For more than half a century a great many astronomers have devoted themselves assiduously to making photometric observations of variable stars. There are a dozen observatories, both large and small, which are systematically devoting some of their resources to this work. By common consent of the profession, or by appointment from learned societies, there have for some fifty years been individual astronomers, or committees of astronomers, who systematize results, call attention to the need for observations of certain neglected objects, and in many other ways encourage the photometric study of variable stars. Photometers are inexpensive, the methods are simple, and results have rapidly accumulated.

Observations of variable stars with slit-spectrographs, on the contrary, are surprisingly meagre and fragmentary. Not a single institution, not a single telescope, not a single observer, is working continuously or even extensively on the subject. Yet the method is a very powerful one: the few isolated studies made on variable stars have led to results of remarkable richness. The subject is one of great difficulty. Photographic spectra require much time for accurate measurement and reduction. And, finally, powerful and expensive instruments are demanded.

Harvard College Observatory has been remarkably successful in discovering variable stars by means of peculiarities in their spectra, as well as in classifying them, and in qualitative studies of many spectral details, using objective-prism spectrographs; but it is hoped that slit-spectrographs, attached to powerful telescopes, may soon be devoted systematically to this subject, as it constitutes one of the richest fields now awaiting development.

A century and a half of meridian-circle observations has given to the world, as one of many priceless contributions, a knowledge of the proper motions of several thousand stars. Some of the ablest astronomers have used these results as a basis for determining the most probable elements of the sun's motion,¹ and in studies upon the distribution of the stars in space. Unfortunately, these investigations necessarily involve assumptions as to the unknown distances of the stars.

A few years following the application of the spectroscope to the study of celestial objects, Huggins recognized that the Doppler-Fizeau principle supplied, in theory at least, the long-hoped-for method of measuring the components of stellar motions in the line of sight — their radial velocities; and that the application of this method would enable us to determine both the direction and the speed of the solar motion, entirely independently of the distances of the stars. Efforts to apply this method met with signal failure for twenty years, and

¹ Clerke's *System of the Stars*, chapter 23.

doubts even as to ultimate success were quite generally felt and freely expressed. The beginnings of success were made by Huggins¹ and Pickering,² in showing that photography reveals, with great clearness, the delicate spectral lines which the eye in purely visual observations is unable to see at all. In 1888, Vogel³ applied this knowledge in the first photographic attempt to measure radial velocities, and his work inaugurated a new era. His observations, obtained with a small telescope and imperfect spectrograph, were not sufficiently accurate to meet the needs of the principal sidereal problems, but they led to several brilliant discoveries at Potsdam, and were invaluable in marking out the path of progress. It was not until 1896 that the use of a powerful telescope, equipped with an efficient spectrograph, gave results accurate enough to satisfy present requirements.⁴ In fact, the accuracy obtained exceeded our most hopeful expectations.

It is not surprising that thirty years were required to develop successful methods. The work is so delicate that, unless suitable precautions are taken at every point in the process, the errors introduced may readily be larger than the quantities sought for. With the Mills spectrograph, for example, a speed of nine kilometers per second displaces the lines only 0.01 mm. The probable error of a velocity determination for the best stars, such as Polaris,⁵ is but one fourth of a kilometer per second, corresponding to a linear displacement of 0.0003 mm., or 0.00001 inch. In view of the newness of the subject, the richness of the field, and the fact that the more active great telescopes are now nearly all applied to this work, I append a list of the improvements which have contributed most powerfully to recent progress:

(1) A realization of the fact that a spectrograph is an instrument complete in itself. The telescope to which it is attached serves only to collect the light and to deliver it properly upon the slit.

(2) The development of a method of reduction which permits the use of all good stellar lines, irrespective of whether they correspond to, or lie between, the comparison lines.⁶

(3) The use of a longer collimator, permitting a wider slit, and requiring larger prisms, with greater resolving power.⁷

(4) The use of simple prisms, of better glass, with better optical surfaces.⁸

(5) Care in collimating, to insure that the star light and comparison light traverse identically the same part of the collimator lens.⁹

¹ *Atlas of Representative Spectra*, plate II.

² *Annals*, Harvard College Observatory, various volumes.

³ *Publications*, Potsdam Astrophysical Observatory, vol. VII.

⁴ *Astrophysical Journal*, VIII, 123.

⁵ *Ibid.* XIV, 60.

⁶ *Ibid.* VIII, 146.

⁷ *Ibid.* VIII, 125.

⁸ *Astronomy and Astro-Physics*, XII, 45.

⁹ *Publications*, Lick Observatory, III, 177.

(6) The adoption of a compact and rigid form of spectrograph mounting designed in accordance with good engineering practice.

(7) The elimination of flexure effects by supporting the spectrograph, in connection with the telescope, in accordance with engineering principles. The conventional spectrograph had been supported entirely at its extreme upper end; the instrument projected out into space, unsupported, boldly inviting flexure under the varying component of gravity.

(8) The use of a constant temperature case around the instrument.¹

(9) Precautions taken to eliminate many sources of error from the measures of the spectrograms.²

Up to December, 1900, — the last month of the departing century, — the speeds of 325 stars had been determined with the Mills spectrograph in the northern two thirds of the sky. Omitting several stars whose lines could not be measured accurately, and some thirty spectrographic and visual binaries for whose centres of mass the velocities were still unknown, 280 stars remained available for deducing the relative motion of our solar system.³ The observational data were distributed symmetrically in right ascension, and the result for this coördinate of the apex agreed with Newcomb's proper-motion result within a small fraction of a minute of arc. The data were extremely unsymmetrical in declination, as there were few observations between -15° and -30° declination, and none whatever south of -30° . The solution placed the apex 15° south of Newcomb's position. The deduced speed, 20 km. per second, is no doubt close to its true value.

There is a question whether the direction of the solar motion can be determined more accurately from proper motions or from radial velocities, an equal number of stars being available in the two cases; but as to the speed, no doubt of the very marked superiority of the spectrographic method can exist. This, however, is but incidental, for the two methods are in fact mutually helpful and mutually dependent: the motion of every star involves both components.

In this connection two points call for appreciation: First, the motion of the solar system is a purely relative quantity. It refers to the group of stars used in the solution. We could easily select twenty or thirty of these stars whose velocities were such that the deduced motion would be reversed 180° from that given by the entire list of stars. We want to know the solar motion with reference to the entire sidereal system. A satisfactory solution of the problem demands that we use enough stars to be considered as representative of the whole system. Second, the great sidereal problems require that observa-

¹ *Bulletin Astronomique*, xv, 49; *Astrophysical Journal*, xi, 259, and xv, 172.

² *Astrophysical Journal*, vi, 424, and many others.

Ibid. xiii, 80.

tional data for their solution should cover the whole sky. Until one year ago radial velocity measures were confined to the northern two thirds of the celestial sphere. Further attempts to deduce the solar motion from northern observation alone would not be justified. Observations in the southern third of the sky were needed, not only to represent that large region in the solution, but in order that the unknown systematic errors which affect the northern observations, as well as the southern, might be eliminated, through the symmetrical balancing of the material. Fortunately the energetic and wise policy of the Cape Observatory and the generosity of Mr. D. O. Mills have provided two complete equipments, which are now busily engaged in supplying the southern data required. The Mills spectrograph in the northern hemisphere has secured about three thousand spectrograms of approximately five hundred stars, and the Mills spectrograph in the southern hemisphere has secured four hundred spectrograms of one hundred and twenty-five stars. The number of stars not on the Mills list, and *accurately observed* with other high-dispersion spectrographs, is not known, but it is probably between one hundred and two hundred. We may reasonably expect that, in two or three years, as many as eight hundred well-determined radial velocities may be brought to bear upon pressing sidereal problems.

It is a frequent question: Is the solar system moving in a simple orbit, and will it eventually return to the part of its orbit where it is now? The idea of an affirmative answer to this question is very prevalent in the human mind. It is natural to think that we must be moving on a great curve, perhaps closed like an ellipse, or open like a parabola, the centre of mass of the universe being at the curve's principal focus. The attraction which any individual star is exerting upon us is certainly very slight, owing to its enormous distance; and the combined attractions of all the stars may not be very much greater; for since we are somewhere near the centre of our stellar system, the attractions of the stars in the various directions should nearly neutralize one another. Even though we may be following a definite curve at the present time, there is, in my opinion, little doubt that we should be prevented from continuing upon it indefinitely. In the course of our travels we should be carried, sooner or later, quite close to some individual star whose attraction would be vastly more powerful than that of all the other stars combined. This would draw us from our present curve and cause us to follow a different one. At a later date, our travels would carry us into the sphere of attraction of some other great sun which would send us away in a still different direction. Thus our path should in time be made up of a succession of unrelated curves.

Spectroscopic binary systems, as by-products of radial velocity measurements, are of exceedingly great interest from the light which

they cast upon the construction of other systems than ours. When we look at the sky on a clear night, we may be sure that at least one star in six or seven is attended by an invisible companion, comparable in mass with the primary body, the two revolving around their common centre in periods varying from two or three days in many cases, up to three or more years in others. For the triple system of Polaris¹ the long period perhaps exceeds fifteen or twenty years. As the shortest-period visual binary now known, that of δ Equulei, is only 5.8 years,² the gap between visual and spectroscopic binaries has been definitely closed.

The companions of binaries discovered by means of the spectrograph have not been observed visually in our powerful telescopes, although they have been carefully searched for. They may be so close to the principal star that, viewed from our distance, the two images cannot be resolved. The separation of the components is probably less than one hundredth of a second of arc for most of the binaries thus far announced. Again, for very few of the systems are the spectra of both components recorded. This does not establish that the companion is a dark body, but only that it is at least one or two photographic magnitudes fainter than the primary. The fourth-magnitude companion of a second-magnitude star would scarcely be able to impress its lines upon the primary's spectrum. The invisible components in many spectroscopic binaries might be conspicuous stars, if they stood alone.

Only those systems have been detected whose periods are relatively short, and for which the variations of radial speed are considerable. The smallest observed variation is that of Polaris — six kilometers per second. Had the variation for Polaris been only one kilometer, it would no doubt have escaped detection. Such a variation could be measured by present instruments and methods; but this range would not have excited the observer's suspicion, and the discovery would have remained for the future. It is probable that there are more systems with variations of speed under six kilometers than there are with larger ones; and all such are awaiting discovery. The velocity of our sun through space varies slightly, because it is attended by companions — very minute ones compared with the invisible bodies discovered in spectroscopic binaries. It is revolving around the centre of mass of itself and its planets and their moons. Its orbit around this centre is small, and the orbital speed very slight. The total range of speed is but three one-hundredths of a kilometer per second. An observer favorably situated in another system, provided with instruments enabling him to measure speeds with absolute accuracy, could detect this variation, and in time say that our sun is attended

¹ *Astrophysical Journal*, xiv, 60.

² *Lick Observatory Bulletin*, no. 84.

by planets. At present, terrestrial observers have not the power to measure such minute variations. As the accuracy attainable improves with experience, the proportional number of spectroscopic binaries discovered will undoubtedly be enormously increased. In fact, the star which seems not to be attended by dark companions may be the rare exception. There is the further possibility that the stars attended by massive companions, rather than by small planets, are in a decided majority; suggesting, at least, that our solar system may prove to be an extreme type of system, rather than a common or average type.

Observations of stellar motions in the line of sight enable us to solve many other important auxiliary problems. Only one will be referred to here. The determination of stellar distances is exceedingly important, and correspondingly difficult. We know the fairly accurate distances of a dozen stars, and the roughly approximate distances of two or three dozen others. Radial velocity observations, in combination with proper motions, will enable us to determine the average distances of entire classes of stars. Let us consider the stars of the fifth magnitude, of which there are a thousand or more. They travel in practically all directions. A definite relation will exist between their average proper motion and their average radial motion, within a small limit of error. If meridian observations ascertain that the average annual proper motion of these fifth-magnitude stars is 0.03 seconds of arc, and spectrographic observations determine that their average speed in the line of sight is thirty-five kilometers per second, it is a simple matter to compute what their average distance must be in order to harmonize the two components.

A study of 280 observed stars as to the relation existing between visual magnitude and velocity in space led to interesting results.¹ The average speed of 47 stars brighter than the third magnitude is 26 km.; of 112 stars between the third and fourth magnitude, 32 km.; and of 121 stars fainter than the fourth magnitude, 39 km. The progression in these results is very pronounced, and I think we are justified in drawing the important conclusion that, on the average, the faint stars of the system are moving more rapidly than the bright stars. This interesting indication should be confirmed or disproved by the use of a much greater number of stars.

The proper method of combining radial velocities for statistical purposes is a question of great importance. The method of least-squares is based upon the assumption that the accidental errors of observation follow a certain law, found by experience to be substantially true. This method is not applicable to the combination of radial velocities, unless radial velocities are distributed in accordance with the law of accidental errors. Do stellar velocities whose values

¹ *Astrophysical Journal*, XIII, 80.

are near zero exist in greatest numbers? Or does some moderate speed predominate? The average speed *in space* of the 280 stars observed spectrographically is 34 km. When a much greater number of radial velocities is available, the law of distribution must be investigated, and a safe method of combination be developed.

Other practical questions exist as to the proper weights to assign to results of different degrees of accuracy, when it is desired to combine them statistically. The speeds of the brighter second- and third-type stars can be determined well within a kilometer per second, whereas the speeds of first-type stars, containing only broad and hazy lines, may be in error from five to fifteen kilometers. Again, low dispersion spectrography is developing so rapidly that in a few years the speeds of hundreds of the fainter stars will be known within two kilometers. Shall the weights assigned to individual results be proportional to the inverse squares of their probable errors? I think not. The deduced solar motion, for example, should refer to an observed programme of stars which shall be representative of the entire sidereal system. It must refer to a star with hazy lines, or to a faint star, as truly as to a bright solar-type star. One poorly determined result for velocity, used alone, should have small weight, but a large number of such determinations should be given considerable weight; proper care being taken to avoid systematic error. Prudence would suggest that separate solutions be made, first for the stars whose spectra admit of accurate measurement, and later for those whose spectra contain hazy lines, or which have been observed with low dispersion. From these a guide as to the relative weights to be assigned to the three or more classes of stars in combination may be found.

Radial velocity observers are concerned as to the part played in the results by pressure in the reversing layers of the stars. The differential effects of pressure are too small to detect in stellar spectra by present means, and there is no known method of eliminating them. We have no recourse but to assume that the stellar lines, neglecting the effect of radial motion, are in identically the same position as the solar lines and the laboratory lines of the elements. Whether the lines in the blue stars are produced under lower pressure than those in the sun, and the lines in the red stars under greater pressure than those in the sun, remains unknown, but this is not impossible. The effect of systematic errors in observed speeds from this source, as well as from other sources, would be eliminated from many statistical inquiries by having all parts of the sky represented in the solution.

Errors in the tables of absolute wave-lengths do not enter into radial-velocity results, provided the relative values are correct. In fact, we scarcely need to know the wave-lengths at all, for the determinations of velocity may be put upon a strictly differential basis, and

I incline strongly to the belief that this should be done. Let us consider the case very briefly. Rowland's wave-lengths are based upon spectrograms taken with high dispersion and resolving power. Radial-velocity spectrograms are secured with instruments of much lower power. Close solar and laboratory lines, of different intensities, clearly separated on Rowland's plates, are blended on stellar plates. For this and other reasons, the effective wave-lengths on the two classes of plates are different. The difficulty of assigning correct wave-lengths in the case of plates taken with a single-prism spectrograph is even greater: whole groups of separate lines are blended into one apparent line, and lines actually single are very few indeed. It is necessary to use blends, both in the stellar and comparison spectra. Two methods at least are available to eliminate errors in velocity due to errors in assumed wave-lengths. First: At the conclusion of a long series of observations of stars of the same spectral type, the velocity yielded by each line for each star should be tabulated. If one line gives velocities consistently large or consistently small, the conclusion is that its effective wave-length has been wrongly assumed, and we should be justified in changing it arbitrarily. And so on, for each line employed. This involves the assumption that the comparison bright-lines and the corresponding stellar lines have the same wave-lengths; and all the wave-lengths are reduced to one system, true for the particular spectrograph employed. The method is not entirely free from objection. Second: If the solar spectrum and the comparison spectra are photographed on one and the same plate, under precisely the usual observing conditions, measures of this plate, corrected for the observer's very slight radial velocity with reference to the sun, will form a reduction curve of zero velocity, expressed in terms of micrometer readings. If a spectrogram of star and comparison, made with the same instrument and measured in the same manner, is compared with this reduction curve, measure for measure, the speed of the star will be obtained directly, and irrespective of wave-length values; and many other fruitful sources of systematic error will be eliminated at the same time. Mr. R. H. Curtiss, of Mount Hamilton, formulated a method ¹ on this basis last year, and he has applied it to a spectroscopic-binary variable star. The observations were made with a spectrograph whose dispersion is but one fifth, and whose exposure-time for a given star is but one tenth that of the Mills spectrograph. The probable error for a faint star seems to be not more than twice as great as that for a bright star with the Mills spectrograph. The method promises to be of great utility, capable of application to several thousand stars between the fifth and eighth magnitudes.

On account of the large proportion of spectroscopic binaries, stars

¹ *Lick Observatory Bulletin*, no. 62.

should not be used statistically until observations covering several years have established the constancy of their motions. To determine the orbits and the speeds of the centres of mass of the binary systems, from twenty-five or more spectrograms each, is a task several fold more extensive than that of measuring the constant speeds of the non-binary stars.

There remains the question of coöperation, on the part of radial-velocity observers, to avoid useless duplication, and to increase the output of results. Seven leading observatories in the northern hemisphere, and one in the southern, are in this field, presumably with the intention of remaining indefinitely. A second observatory in the southern hemisphere, devoted exclusively to this work, is of an expeditionary character, and its long continuance is problematical. It is fair to the participating observatories to say, judging by results thus far published, that some are still in the period of experiment and development; and, in fact, that all observers are introducing frequent improvements, which lead to greater accuracy. As long as the development of instruments and methods is in rapid progress, formal coöperation is unwise. Premature coöperation leads to confusion. Duplication of observations for the principal stars is as valuable and desirable in radial-velocity measurements as in meridian determinations of stellar positions. But just as soon as the methods assume a reasonably stable form, the entire sky should be apportioned amongst the interested observatories, in accordance with carefully considered plans which shall permit and encourage individual initiative. I have little doubt that this point will be reached by a sufficient number of observatories within two years, and that it would be well to conclude the preliminary organization of coöperative plans within the coming year. Such plans should be formed with severe deliberation, as the labor involved would be commensurate with that devoted to the construction of the *Astronomische Gesellschaft* zones for the entire sky.

The problems immediately confronting the astrophysicists of the twentieth century are serious ones. They call for our best efforts. The volume of work demanded is stupendous, and the difficulties to be overcome are correspondingly great. Nevertheless, the men and the means will be forthcoming. The mass of solid fact brought within the realm of knowledge by astronomers now living, many of whom are happily with us this week, is sufficient indication that the general solution of the problems of to-day is but a question of time. And we should be equally hopeful as to the problems of the future, for the desire to know the truth about the universe which surrounds us is an enduring element in human nature.

SHORT PAPERS

PROFESSOR A. RICCO, Director of the Royal Observatory, Catania, Sicily, presented a paper "On the Distribution of the Solar Phenomena."

PROFESSOR I. HARTMANN, of the Astrophysical Observatory at Potsdam, Germany, read a paper before the Section on "A new Method of measuring the Stellar Spectra."

PROFESSOR E. B. FROST, of Yerkes Observatory, presented a paper giving a comparative study of stellar spectra.

PROFESSOR CHARLES D. PERRINE, of Lick Observatory, read a paper on "Some Total Solar Eclipse Problems."

SPECIAL WORKS OF REFERENCE RELATING TO THE DEPARTMENT OF ASTRONOMY

(Prepared by the courtesy of Professor Ormond Stone, University of Virginia.)

- BESSEL, F. W., Populäre Vorlesungen über wissenschaftliche Gegenstände.
Herausg. von H. C. Schumacher
- HERSCHEL, J. F. W., Outlines of Astronomy.
- LAPLACE, P. S., Exposition du système du monde.
- LITTRON, J. J. VON, Die Wunder des Himmels.
- MITCHEL, O. M., The Planetary and Stellar Worlds.
- NEWCOMB, SIMON, Popular Astronomy.
- SCHWEIGER-LERCHENFELD, AMAND VON, Atlas der Himmelskunde.
- VALENTINER, W., Handwörterbuch der Astronomie.
- YOUNG, C. A., A text-book of general astronomy.

- CLERKE, MISS A. M., A popular history of astronomy in the nineteenth century.
- GRANT, R., History of physical astronomy from the earliest ages to the middle of the nineteenth century.
- HOUSSEAU, J. C., et A. LANCASTER. Bibliographie générale de l'astronomie, etc. jusqu'en 1880.
- SCHIAPARELLI, G. V., I Precursori di Copernico nell' Antichità.
- TODHUNTER, I., History of the mathematical theories of attraction and the figure of the earth, from the time of Newton to that of Laplace. 2 vols.
- WOLF, RUDOLPH, Geschichte der Astronomie.

- BESSEL, F. W., Astronomische Untersuchungen. 2 Bde.
Abhandlungen von Herausgegeben von R. Engelmann. 3 Bde.
- GAUSS, C. F., Werke. Herausgegeben von der königlichen Gesellschaft der Wissenschaften zu Göttingen. 7 Bde.
- HERSCHEL, SIR JOHN, Results of astronomical observations made during the years 1834-38 at the Cape of Good Hope.
- HILL, G. W., Collected mathematical works.
- LAPLACE, P. S., Œuvres complètes.

- AMBRONN, L., Handbuch der astronomischen Instrumentenkunde. 2 Bde.
- BRÜNNOW, F., Lehrbuch der Sphärischen Astronomie.
- BUCHANAN, R., The mathematical theory of eclipses.
- CAMPBELL, W. W., The elements of practical astronomy.
- CHANDLER, S. C., The Almucantar. An investigation made at the Harvard College Observatory in 1884 and 1885. (Annals of Harvard College Observatory.)
- CHAUVENET, WM., A manual of spherical and practical astronomy. 2 vols.
- GINZEL, F. K., Spezieller Kanon der Sonnen- und Mondfinsternisse für das Ländergebiet der klassischen Altertumswissenschaften und den Zeitraum von 900 vor Chr. bis 600 nach Chr.
- HERR, J. P., und TINTER, W., Lehrbuch der sphärischen Astronomie in ihrer Anwendung auf geographische Ortsbestimmung.
- OPPOLZER, THEODOR VON, Canon der Finsternisse.
- WISLICENUS, W. F., Handbuch der geographischen Ortsbestimmungen auf Reisen zum Gebrauch für Geographen und Forschungsreisende.

- ARGELANDER, FR. W. A., *Uranometria nova. Stellae per mediam Europam solis oculis conspicuae sec. veras lucis magnitudines e coelo ipso descriptae.*
Atlas nördlichen gestirnten Himmels für 1855.0, entworfen auf der Sternwarte zu Bonn. 37 Blätter.
Durchmusterung des nördlichen Himmels zwischen 45 und 80 Grad der Declination. (Astronomische Beobachtungen auf der Sternwarte zu Bonn, Bd. I.)
Durchmusterung der Himmelszone zwischen 15 und 31 Grad südlicher Declination auf der Sternwarte zu Bonn. (Astronomische Beobachtungen auf der Sternwarte zu Bonn. Bd. II.)
Bonner Sternverzeichniss, 1-3 Sectionen. (Astronomische Beobachtungen auf der Sternwarte zu Bonn, Bde. III-v.)
- Astronomischen Gesellschaft, *Catalog der. Erste Abtheilung. Catalog der Sterne bis zur neunten Grösse zwischen 80° nördlicher und 2° südlicher Declination.* 15 Stücke.
- AUWERS, ARTHUR, *Neue Reduction der Bradleyschen Beobachtungen aus den Jahren 1750 bis 1762.* 3 bde.
- BESSEL, F. W., *Fundamenta astronomiae pro anno MDCCLV deducta ex observationibus viri incomparabilis James Bradley in specula astronomica Grenovicensi per annos 1750-62 institutis.*
- GILL, DAVID, and KAPTEYN, J. C., *The Cape photographic Durchmusterung for the equinox, 1875.* (Annals of the Cape Observatory, vols. III-v.)
- GOULD, B. A., *Uranometria Argentina. (Resultados del Observatorio Nacional Argentino. Vol. I.)*
Catalogo general Argentino. (Resultados del Observatorio Nacional Argentino, vol. XIV.)
Catalogo de las zonas estelares. (Resultados del Observatorio Nacional Argentino. Vols. VII, VIII.)
- HEIS, ED., *Atlas Coelestis novus, etc.*
- NEWCOMB, SIMON, *Catalogue of fundamental stars for the epochs 1875 and 1900 reduced to an absolute system.* (Astronomical papers prepared for the use of the American Ephemeris and Nautical Almanac, vol. VIII.)
- PARIS, *Catalogue de l'Observatoire de. Etoiles observées aux Instruments meridians de 1837 à 1881.*
- SCHÖNFELD, E., *Bonner Sternverzeichniss. — Sternen zwischen 2 und 23 Grad südlicher Declination.* (Astronomische Beobachtungen auf der Sternwarte zu Bonn, Bd. VIII.)
- THOME, J. M., *Cordoba Durchmusterung. Brightness of every fixed star down to the tenth magnitude from 22° to 52° south declination.* (Resultados del Observatorio Nacional Argentino, vols. XIII, XV.)
- WAGNER, M. A., *Déduction des ascensions droites du Catalogue principal.* (Observations de Poulkova, vol. III.)
- NEWCOMB, SIMON, *A new determination of the precessional constant with the resulting precessional motions.* (Astronomical papers prepared for the use of the American Ephemeris and Nautical Almanac, vol. VIII.)
- NYRÉN, M., *L'aberration des étoiles fixes.* (Mémoires de l'Académie Impériale des sciences de St. Pétersbourg, tome XXXI.)
- STRUVE, LUDWIG, *Bestimmung der Constante der Präcession und der eigenen Bewegung des Sonnensystems.* (Mémoires de l'Académie Impériale des Sciences de St. Pétersbourg, tome XXXV.)

- BURNHAM, S. W., A general catalogue of 1290 double stars discovered from 1871 to 1899. (Publication of the Yerkes Observatory, vol. 1.)
- DEMBOWSKI, E., Misure micrometriche di stelle doppie e multiple fatte negli anni 1852-78. 2 vols.
- EASTON, La voie lactée dans l'hémisphère boréal: cinq planches lithographiques, description détaillée, catalogue et notice historique avec une préface par H. G. Van de Sande Bakhuyzen.
- NEWCOMB, SIMON, The stars. A study of the universe.
- STRUVE, F. G. W., Etudes d'astronomie stellaire.
 Catalogus novus stellarum duplicium.
 Stellarum duplicium et multiplicium mensurae micrometricae.
 Stellarum fixarum imprimis duplicium et multiplicium
 positiones mediae pro epocha 1830.
- STRUVE, OTTO, Mésures micrométriques des étoiles doubles. (Observations de Poulkova, vols. IX, X.)
- AIRY, G. B., Gravitation, an elementary explanation of the principal perturbations in the solar system.
- BRUNS, H., Ueber die Integral des Vielkörper-Problems. (Acta Mathematica, vol. 11.)
- CHARLIER, C. L., Die Mechanik des Himmels.
- DARWIN, G. H., Periodic orbits. (Acta Mathematica, vol. 21.)
- GAUSS, C. F., Theoria motus corporum coelestium in sectionibus conicis solem ambientium.
- GYLDEN, H., Traité analytique des orbites absolues des huit planètes principales. Tome I. Théorie générale des orbites absolues.
- HANSEN, P. A., Auseinandersetzung einer zweckmässigen Methode zur Berechnung der absoluten Störungen der kleinen Planeten. 3 Abh.
- HARETU, SPIRU C., Sur l'invariabilité des grandes axes des orbites planétaires. (Annales de l'Observatoire de Paris. Mémoires, vol. XVIII.)
- HILL, G. W., On Gauss's method of computing secular perturbations, with an application to the action of Venus and Mercury. (Astronomical Papers, American Ephemeris, vol. 1.)
- JACOBI, C. S. J., Vorlesungen über Dynamik. (Gesammelte Werke, Supplementband.)
- LE VERRIER, U. J. J., Recherches astronomiques. (Annales de l'Observatoire de Paris, tomes I-VI, X-XIV.)
- OLBERS, H. W. M., and GALLE, J. G., Die leichteste und bequemste Methode die Bahn eines Cometen zu berechnen.
- OPPOLZER, THEODOR VON, Lehrbuch zur Bahnbestimmung der Kometen und Planeten.
- POINCARÉ, H., Les Méthodes nouvelles de la mécanique céleste.
 Leçons de mécanique céleste.
- POISSON, S. D., Mémoire sur les inégalités séculaires des moyens mouvements des planètes. (Jour. de l'Ecole Polytechnique, xv Cahier.)
- PONTECOULANT, P. G. DE, Théorie analytique du système du monde. 4 tomes.
- TISSERAND, F., Traité de mécanique céleste. 4 tomes.
- WATSON, J. C., Theoretical astronomy, etc.
- WHITTAKER, E. T., A treatise on the analytic dynamics of particles and rigid bodies; with an introduction to the problem of three bodies.
- ADAMS, J. C., An explanation of the observed irregularities in the motion of Uranus.
- HILL, G. W., A new theory of Jupiter and Saturn. (Astronomical papers, American Ephemeris, vol. IV.)

- LEVERRIER, U. J. J., Recherches sur les mouvements de la planète Herschel dite Uranus.
- NEWCOMB, SIMON, The elements of the four inner planets and the fundamental constants of astronomy.
- STOCKWELL, J. N., Memoir on the secular variations of the elements of the orbits of the eight principal planets. (Smithsonian Contributions, vol. xviii.)
- ADAMS, J. C., Lectures on the Lunar Theory.
- BROWN, E. W., An introductory treatise on the lunar theory. 1896.
Theory of the motion of the moon; containing a new calculation of the expressions for the coördinates of the moon in terms of the time. (Mem. R. A. S. vol. LIV. London 1904.)
- DELAUNAY, CH., Théorie du mouvement de la lune. 2 tomes.
- HANSEN, P. A., Tables de la lune.
- HILL, G. W., Researches in the lunar theory. (Am. Jour. Mathematics, vol. i.)
- HANSEN, P. A., Darlegung der theoretischen Berechnung der in den Mondtafeln angewandten Störungen.
- NEWCOMB, S., Researches on the motion of the moon, made at the U. S. Naval Observatory, Washington. Part I. Reduction and discussion of observations of the moon before 1750. (Washington observations for 1875, Appendix II.)
- CHANDLER, S. C., On the variation of latitude. (Astronomical Journal, vols. 11 ff.)
- DARWIN, G. H., The tides and kindred phenomena of the solar system.
- GILL, DAVID, AUWORS, ARTHUR, and ELKIN, W. L., A determination of the solar parallax and mass of the moon from heliometer observations of the minor planets Iris, Victoria, and Sapho. (Annals of the Cape Observatory, vols. VI, VII.)
- HALL, A., Observations and orbits of the satellites of Mars with data for ephemerides in 1879.
- HARKNESS, WM., The solar parallax and its related constants. (Washington observations for 1885, Appendix III.)
- NEWTON, H. A., On the capture of comets, especially their capture by Jupiter. (American Journal of Science, Sept. and Dec., 1891.)
On the origin of comets. (American Journal of Science, Sept. 1878.)
- SOULLART, M., Théorie analytique des mouvements des satellites de Jupiter. (Memoirs of the Royal Astronomical Society, vol. XLV.)
- STRUVE, HERMANN, Beobachtungen der Saturns-Trabanten. (Publications de Poulkovo, série II, vol. XI.)

THE HISTORY OF THE

... ..

The
The
The
The
The

... ..
... ..
... ..
... ..

... ..
... ..
... ..
... ..

... ..
... ..
... ..

... ..
... ..

A FEAST OF LUCULLUS 1875, Appendix II.


Photogravure from the painting by Gustav, R. G. Boulanger (pls. 11 ff.)

The name of Lucullus is proverbial for extravagance and luxury. A single feast cost him \$10,000. The painting, reproduced here, depicts a Summer Repast at the house of Lucullus in Tusculum. (The artist, M. Boulanger, was awarded the medal of honor when this painting was exhibited at the Paris Salon in 1878.)

... ..
... ..

... ..
... ..

... ..
... ..
... .. Publications de



DEPARTMENT XII
SCIENCES OF THE EARTH



DEPARTMENT XII

SCIENCES OF THE EARTH

(Hall 3, September 20, 11.15 a. m.)

CHAIRMAN: DR. G. K. GILBERT, U. S. Geological Survey.
SPEAKERS: PROFESSOR THOMAS C. CHAMBERLIN, University of Chicago.
PROFESSOR WILLIAM M. DAVIS, Harvard University.

THE METHODS OF THE EARTH-SCIENCES

BY THOMAS CHROWDER CHAMBERLIN

[Thomas Chrowder Chamberlin, Professor and Head of Department of Geology, Director of Museums, University of Chicago. b. September 25, 1843, Mattoon, Illinois. A.B. Beloit College, 1866; A.M. 1869; Ph.D. University of Michigan, 1882; Wisconsin, 1882; LL.D. University of Michigan, Beloit College, Columbia University, 1887; University of Wisconsin, 1904; Sc.D. University of Illinois, 1905. Professor of Geology, Beloit College, 1873-82; State Geologist, Wisconsin, 1876-82; U. S. Geologist, from 1882; President of University of Wisconsin, 1887-92; Geologist of Peary Expedition, 1894. Member of National Academy of Science; Washington Academy of Science; Chicago Academy of Sciences; Wisconsin Academy of Science, Arts and Letters; New York Academy of Science; American Academy of Arts and Sciences; American Philosophic Society; Geological Society of America; Geological Society of Washington; Geological Society of Edinburgh; Geological Society of London. Author of *Geology of Wisconsin*; text-book on geology. Editor of *Journal of Geology*; numerous special papers.]

It is my assigned task to review the methods of the earth-sciences. The technical processes of the constituent sciences are peculiar to each and are inappropriate subjects for discussion before this composite assemblage; but the fundamental methods of intellectual procedure are essentially common to all the earth-sciences, and to these the address will confine itself.

That which passes under the name earth-science is not all *science* in the strict sense of the term. Not a little consists of generalizations from incomplete data, of inferences hung on chains of uncertain logic, of interpretations not beyond question, of hypotheses not fully verified, and of speculation none too substantial. A part of the mass is true science, a part is philosophy, as I would use the term, a part is speculation, and a part is yet unorganized material. However, I like to think of the aggregate, not as an amorphous mixture of science, philosophy, and speculation, but as a rather definite aggregation of these, not wholly unlike the earth itself. The great mass of our subject material may be regarded as a lithosphere of solid facts. Around this gathers an atmosphere of philosophy, rather dense near the con-

tact zone, but thinning away into tenuous speculation in the outer regions. For myself, I like to think of the nucleus as solid and firm throughout, not as a thin fractured crust floating on a fiery liquid of Plutonian suggestiveness. I like to think of the philosophic and speculative atmosphere as no mere gas-zone of shallow depth, as of old, but as an envelope of intense kinetic life wherein the logical molecules touch one another with marvelous frequency, and wherein there is frictional contact with the solid but seemingly inert lithosphere. In the outer tenuous zone, indeed, the molecular flights are freer and the excursions are without assignable limits. I believe an appropriate atmosphere of philosophy is as necessary to the wholesome intellectual life of our sciences as is the earth's physical atmosphere to the life of the planet. None the less, it must ever be our endeavor to reduce speculation to philosophy, and philosophy to science. For the perpetuation of the necessary philosophic atmosphere, we may safely trust to the evolution of new problems concurrently with the solution of the old.

But granting the importance of the philosophic element, we doubtless agree without hesitation that the solid products of accurate and complete observation, natural or experimental, are the bed-rock of our group of sciences. The first great object sought by laudable methods is, therefore, the promotion of the most accurate, searching, exhaustive, and unbiased observation that is possible. One of the earliest efforts in behalf of our sciences, therefore, was naturally directed to the task of promoting the best observational work. It was soon discovered that two chief dangers threatened the worker, — bias and incompleteness. To guard against the first there was evolved

The Method of Colorless Observation

Under its guidance, the observer endeavors to keep his mind scrupulously free from prepossessions and favored views. However tensely he may strain his observing powers to see what is to be seen, he seeks solely a record of facts uncolored by preferences or prejudices. To this end, he restrains himself from theoretical indulgence, and modestly contents himself with being a recorder of nature. He does not presume to be its interpreter and prophet. At length, in the office, he gathers his observations into an assemblage, with such inferences and interpretations as flow from them spontaneously, but even then he guards himself against the prejudices of theoretical indulgence.

Laudable as this method is in its avoidance of partiality, it is none the less seriously defective. No one who goes into the field with a mind merely receptive, or merely alert to see what presents itself, however nerved to a high effort, will return laden with all that might be

seen. Only a part of the elements and aspects of complex phenomena present themselves at once to even the best observational minds. Some parts of the complex are necessarily obscure. Some of the most significant elements are liable to be unimpressive. These unobtrusive but yet vital elements will certainly escape observation unless the mind is forced to seek them out, and to seek them out diligently, acutely, and intensely. To make a reasonably complete set of observations, the mind must not only see what spontaneously arrests its attention, but it must immediately draw out from what it observes inferences, interpretations, and hypotheses to promote further observations. It must at once be seen that if a given inference be correct, certain collateral phenomena must accompany it. If another inference be correct, certain other phenomena must accompany it. If still a third interpretation be the true one, yet other phenomena must be present to give proof of it. Once these suggestions have arisen, the observer seeks out the phenomena that discriminate between them, and, under such stimulus, phenomena that would otherwise have wholly escaped attention at once come into view because the eye has now been focused for them. It may be affirmed with great confidence that without the active and instantaneous use of these concurrent processes the observer will rarely, if ever, record the whole of any one set of significant elements, much less the whole of all sets. His record will contain incomplete parts of different sets of significant elements, *but no complete set of any one*. The obscure factors of each set are quite sure to be overlooked and the obtrusive factors of several sets indiscriminately commingled. The method of colorless observation is thus seriously defective in the completeness of its products, while it successfully guards them from bias.

Standing over against it, in strong contrast, is the method which at once endeavors to seek out and put together the phenomena that are thought to be significant. This leads promptly to the construction of a theory or an explanation which soon comes to guide the work and gives rise to

The Method of the Ruling Theory

The chief effort here centres on an elucidation of phenomena, not on an exhaustive determination of the facts. Properly enough the crown of the work in the end, explanation is brought to the forefront and eagerly made the immediate object of endeavor. As soon as a phenomenon is presented, a theory of elucidation is framed. Laudable enough in itself, the theory is liable to be framed before the phenomena are fully and accurately observed. The elucidation is likely to embrace only the more obtrusive phenomena, not the full complement of the obtrusive and the unimpressive. The field is quite likely to present many repetitions of the leading phenomena and a theory

framed to fit those that first arrest attention naturally fits the oft-recurrent phenomena of the same class. While there may be really no new evidence, nor any real test, nor any further inquiry into the grounds of the theory, its repeated application with seeming success leads insidiously to the delusion that it has been strengthened by additional investigation. Unconsciously then it begins to direct observation to the facts it so happily elucidates. Unconsciously the facts to which it gives no meaning become less impressive and fall into neglect. Selective observation creeps insidiously in and becomes a persistent habit. Soon also affection is awakened with its blinding influence. The authorship of an original explanation that seems successful easily begets fondness for the intellectual child. This affection adds its alluring influence to the previous tendency toward an unconscious selection. The mind lingers with pleasure upon the facts that fall happily into the embrace of the theory, and feels a natural indifference toward those that assume a refractory or meaningless attitude. Instinctively there is a special searching-out of phenomena that support the theory; unwittingly also there is a pressing of the theory to make it fit the facts and a pressing of the facts to make them fit the theory. When these biasing tendencies set in, the mind soon glides into the partiality of paternalism, and the theory rapidly rises to a position of control. Unless it happens to be the true one, all hope of the best results is gone. The defects of this method are obvious and grave.

It is safe to say, however, that under this method, with all its defects, many facts will be gathered that an observer of colorless attitude would have quite overlooked. The reverse may doubtless also be said. An effort to avoid the dangers at once of the colorless Scylla and the biasing Charybdis gave rise to

The Method of the Working Hypothesis

This may be regarded as the distinctive feature of the methodology of the last century. This differs from the method of the ruling theory in that the working hypothesis is made a means of determining facts, not primarily a thesis to be established. Its chief function is the suggestion and guidance of lines of inquiry; inquiry not for the sake of the hypothesis, but for the sake of the facts and their final elucidation. The hypothesis is a mode rather than an end. Under the ruling theory, the stimulus is directed to the finding of facts for the support of the theory. Under the working hypothesis, the facts are sought for the purpose of ultimate induction and demonstration, the hypothesis being but a means for the more ready development of facts and their relations, particularly *their relations*.

It will be seen that the distinction is somewhat subtle. It is rarely

if ever perfectly sustained. A working hypothesis may glide with the utmost ease into a ruling theory. Affection may as easily cling about a beloved intellectual child under the name of a working hypothesis as under any other, and may become a ruling passion. The moral atmosphere associated with the working hypothesis, however, lends some good influence toward the preservation of its integrity. The author of a working hypothesis is not presumed to father or defend it, but merely to use it for what it is worth.

Conscientiously followed, the method of the working hypothesis is an incalculable advance upon the method of the ruling theory, as it is also upon the method of colorless observation; but it also has serious defects. As already implied, it is not an adequate protection against a biased attitude. Even if it avoids this, it tends to narrow the scope of inquiry and direct it solely along the lines of the hypothesis. It undoubtedly gives acuteness, incisiveness, and thoroughness in its own lines, but it inevitably turns inquiry away from other lines. It has dangers, therefore, akin to its predecessor, the ruling theory.

A remedy for these dangers and defects has been sought in

*The Method of Multiple Working Hypotheses*¹

This differs from the method of the simple working hypothesis in that it distributes the effort and divides the affections. It is thus in some measure protected against the radical defects of the two previous methods. The effort is to bring up into distinct view every rational explanation of the phenomenon in hand and to develop into working form every tenable hypothesis of its nature, cause, or origin, and to give to each of these a due place in the inquiry. The investigator thus becomes the parent of a family of hypotheses; and by his paternal relations to all is morally forbidden to fasten his affections unduly upon any one. In the very nature of the case, the chief danger that springs from affection is counteracted. Where some of the hypotheses have been already proposed and used, while others are the investigator's own creation, a natural tendency to bias arises, but the right use of the method requires the impartial adoption of all into the working family. The investigator thus at the outset puts himself in cordial sympathy and in the parental relations of adoption, if not of authorship, with every hypothesis that is at all applicable to the case under investigation. Having thus neutralized, so far as may be, the partialities of his emotional nature, he proceeds with a certain natural and enforced erectness of mental attitude to the inquiry, knowing well that some of the family of hypotheses must needs perish in the ordeal of crucial research, but with a reasonable expectation that more than

¹ In this sketch I have drawn freely upon my paper on "The Method of Multiple Working Hypotheses," *Journ. Geol.*, v, 1897.

one of them may survive, since it often proves in the end that several agencies were conjoined in the production of the phenomenon. Honors must often be divided between hypotheses. In following a single hypothesis, the mind is biased by the presumptions of the method toward a single explanatory conception. But an adequate explanation often involves the coördination of several causes. This is especially true when the research deals with complicated phenomena such as prevail in the field of the earth-sciences. Not only do several agencies often participate, but their proportions and relative importance vary from instance to instance in the same class of phenomena. The true explanation is therefore necessarily multiple, and often involves an estimate of the measure of participation of each factor. For this the simultaneous use of a full staff of working hypotheses is demanded. The method of the single working hypothesis is here incompetent.

The reaction of one hypothesis upon another leads to a fuller and sharper recognition of the scope of each. Every added hypothesis is quite sure to call forth into clear recognition neglected aspects of the phenomena. The mutual conflicts of hypotheses whet the discriminative edge of each. The sharp competition of hypotheses provokes keenness in the analytic processes and acuteness in differentiating criteria. Fertility in investigative devices is a natural sequence. If, therefore, an ample group of hypotheses encompass the subject on all sides, the total outcome of observation, of discrimination, and of recognition of significance and relationship is full and rich.

Closely allied to the method of multiple working hypotheses is

The Method of Multiple Series

In many of the more complex problems of the earth-sciences the basal facts are but imperfectly determined, *e. g.*, the rate of rise of internal temperature, the rigidity of the earth's body, the thermal conductivity of the earth's interior, the amount of the earth's shrinkage, the extent of lateral thrust in the formation of folded mountains, and many others, indeed most others. There is need to deal with these problems notwithstanding the imperfection of the basal data, for in many cases these must long remain imperfect. Moreover, there is need to treat these problems tentatively to determine what fundamental facts are really needed, how these can best be secured, and with what precision they must be determined. Preliminary trial may save much tedious and expensive experimentation. It is as foolish to cultivate sterile soil in science as in agriculture, and preliminary tests may show that given soils are necessarily sterile. In many cases, all the needs of the problem may be met by a multiple series of assumptions covering the full range of a probable fact. In most cases it is easy to see that the value of a given fundamental factor cannot range beyond

certain extremes on either hand. If a series of values ranging from the one extreme to the other be used simultaneously in the inquiry, the full range of results dependent on this factor may be covered. In some inquiries this serves as well as if the exact truth were known, for whatever the assignable value, certain deductions cannot stand. In other cases it will be shown that a very slight change in the value of the basal factor will wholly change the outcome, and hence that extremely accurate determinations must be made before any trustworthy solution can be reached. Expensive determinations in the first case are folly; very accurate determinations in the second are to be sought at any cost. Conclusions on imperfect data in the one case are perfectly safe; conclusions without precise determinations in the other are folly. It is to be hoped that, with the wider adoption of the method of multiple series, tables of serial determinations covering the data of the more vital phenomena of the earth-sciences will be constructed, as tables of physical constants now are.

The Method of Regenerative Hypotheses

In the method of multiple hypotheses, the members of the group are used simultaneously and are more or less mutually exclusive, or even antagonistic. Supplementary to this method is the use of a *succession* of hypotheses related genetically to one another. In this the results of an inquiry under the first hypothesis give rise to the assumptions of the succeeding hypothesis. The precise conclusions of the first inquiry are not made the assumptions of the second, for the process would then be little more than repetitive, but the revelations and intimations, perhaps the incongruities and incompatibilities, of the first results beget, by their suggestiveness, the basis of the second. The latter is the offspring of the former, but between parent and offspring there is mutation with an evolutionary purpose. A cruder first attempt generates a more highly organized and specialized working scheme fitted to the new state of knowledge developed. The method is specially applicable to elaborate inquiries, particularly those in which the premises are imperfect and a long logical chain is hung upon them. The discussions of our great fundamental conceptions furnish the best examples, chiefly examples of the lack of a systematic regenerative method. Among these, two general classes may be recognized, (1) those of a rather rigorous type, as, for a distinguished example, the researches of George Darwin on tidal reaction and the history of the earth and moon, and (2) those of a looser and sometimes rather metaphysical type, which I shall try to illustrate by the doctrine of determinism. In all cases, *assumptions* are made the basis of the procedure. Absolute premises are not available. Taking its start from these assumptions, the

process pursues a long course and at the end conclusions of great import are often drawn. Usually the process rests there, and in this lies a serious shortcoming. It should give rise to a new process of a higher order. Not seldom, a critical study of the results will reveal features that were not recognized nor suspected in the original assumptions, though really there. Out of these revelations should grow new assumptions and a new process. The second conclusion may in like manner betray unsuspected qualities, and these should beget still other assumptions, and so the procedure should continue until the field is exhausted.

To choose a specific illustration is not a little delicate, for to be most familiar it must be of the negative type, but I fear such an illustration is the only way to convey clearly the meaning here intended. I therefore venture to choose one so eminent and so admirable, even with its limitations, that any suggestion of shortcoming will in no wise dim the luster of a great achievement. In the classic investigations of George Darwin on tides and their astronomic consequences, a viscous earth is assumed as the starting-point, with properties such that the tidal protuberance is carried forward by the rotation of the earth to the point which gives the maximum effect on the motions of the earth and moon. These assumptions run potentially through the whole train of brilliant mathematical deduction. At the end of the inquiry, or if not of this particular inquiry, at least of collateral inquiries, the conclusion is reached that the earth is a rigid body comparable to steel. Between such a rigid body and such a viscous earth as was assumed at the outset of the inquiry, there is a seeming incongruity. This, under the regenerative method, suggests a new investigation on the assumption that the earth is a very rigid body, with the further assumption that it has high elasticity of form, such that its protuberance may perhaps not be carried forward to the degree previously postulated. These new assumptions are the more imperative because they are supported by inquiries based on quite independent lines. In framing the new hypothesis an advance in detail and in organization is to be sought on the evolutionary principle already indicated. If the earth as a whole is as rigid as steel, and the outer part is, as we know, formed of rock much less rigid than steel, the interior must be much more rigid than steel, and there must be a differential distribution of rigidity. The new inquiry may then well start with the assumption of increasing rigidity toward the centre. Postulating an earth so constituted, a first step of the regenerated inquiry might well be an effort to learn not only the amount of the tidal protuberance, but also the *position* of the protuberance, since its position is as essential as its amount in influencing the motions of the earth and moon. As a geologist I venture to entertain the belief that exhaustive inquiry

on such regenerative lines would bring forth results in harmony with geological evidences, with which the well-known conclusions heretofore reached seem to be at fatal variance.

The earth-sciences are not purely physical sciences. They concern themselves with life and with mentality, as well as with rocks, ocean, and atmosphere. Our group is exceptionally comprehensive in the range of its subjects. Our methods should hence be such as to encompass the whole field. They should give us ultimately a complete working system of thought relative to all the earth is or holds. In some sense the earth-sciences must come to comprehend the essentials of all the sciences. At least as much as any other scientists, we are interested in the fundamental assumptions of all the sciences, and in their consistent application. To touch hastily this broader field, I choose a second illustration of the method of regenerative hypotheses from the relations between the assumptions of science and the conclusions of science.

As our working basis, we assume that our perceptions represent reality, when duly directed and corrected, but that error and illusion lurk on all sides and must be scrupulously avoided. We assume that we are capable of detecting error and of demonstrating truth; and that, as requisite means, we have choice, and some measure of volitional command over ourselves and over nature.

Starting thus with assumptions that embrace choice and the possibility of error, and going out into physical research, most of us have concluded that antecedents are followed rigorously by their consequents. Going out a step further into the chemico-biological field and noting the close interrelations between physical and vital phenomena, many of us have been led to a belief in their ultimate identity. Going out a step further into the mental field, not a few of us have concluded that an unvarying sequence of antecedents and consequents reigns here also. But this seems to contradict the assumptions with which we started. Our primary assumptions embraced choice, volitional control, and the alternative of reaching truth or falling into error according to our self-directed discrimination.

What is to be done in the face of this seeming contradiction? The method of regenerative hypotheses answers that a new set of assumptions begotten of the contradictory conclusion should be made the basis of a new inquiry, and, if possible, of a new working hypothesis. Instead of the usual assumption of choice, and of the possible alternative of reaching truth or falling into error, let the assumption be that all acts of the mind are parts of a rigorous chain of antecedents and consequents. Let it be assumed that no swerving from the predetermined sequences is possible, that every thought and every act follows its antecedents with absolute rigor, no real choice, or volition, or alternative between accuracy and error, being possible.

Let this set of assumptions be tried as a working hypothesis. If investigation be possible under it, let such investigation cover the whole ground of what we call truth and error. Let a distinction be drawn between absolutely predetermined mental actions corresponding to truthfulness on the one hand, and falsity on the other, if this be possible, and out of the former let science be constructed and let it be shown *why it is science*, and let the latter be disposed of in some suitable way. In other words, let the doctrine of determinism *be put into workable form*, and carried into effect in all its applications, with every step true to the primary assumptions. If this can be done successfully, we shall have a wholly new working basis for the production of science, with new criteria of science. If it cannot be done, and the hypothesis of determinism is unworkable, let it be cast aside like any other unworkable hypothesis. Whatever metaphysicians may think of an unworkable scheme, scientific investigators may as well send it to the junk-shop.

Huxley once delivered himself of an able exposition of determinism. It was severely criticised by a fellow countryman who seemed to Huxley to have dealt with him unjustly, and he poured out the vials of his rhetorical wrath upon his critic as only Huxley could. But if determinism be true, I do not see how Huxley's critic could have swerved by a turn of a phrase from what he wrote, and Huxley's wrath was not more consistent than that assigned to Xerxes when he lashed the stormy Hellespont because it thwarted his purpose. But in this I may be wholly wrong. *Let determinism prove itself by giving rise to a complete and systematic working hypothesis.*

Whether this can be done or not, let any other basal assumptions suggested by the inquiry be made the ground of like attempts and be developed into full working hypotheses, if possible, and so continue the effort until the whole field is covered. Let it be seen what can and what cannot be put into the form of a working system.

In this second illustration of the method of regenerative hypotheses, I have touched questions not usually thought to belong to the earth-sciences. It is none the less true that they are basal to the earth-sciences, as they are to all science, and to all true philosophy as well. The earth-sciences are entitled to probe for their own bottom as well as other sciences, or any philosophy, and it is altogether wholesome that they should do so. The most serious source of error in the development of the earth-sciences, in my judgment, is our relative neglect to probe fundamental conceptions and to recognize the extent to which they influence the most common observations and interpretations. We need a method of thought that shall keep us alive to these basal considerations. To this end I believe it to be conducive to soundness of intellectual procedure to regard our whole system of interpretation as but an effort to develop a consistent

system of workable hypotheses. I think we should do well to abandon all claims that we are reaching absolute truth, in the severest sense of that phrase, and content ourselves with the more modest effort to work out a system of interpretation which shall approve itself in practice under such tests as human powers can devise. Wherein lie

The Basal Criteria of our Sciences

I believe they lie essentially in *the working quality*. Whatever conforms thoroughly to the working requirements of nature probably corresponds essentially to the absolute truth, though it may be much short of the full truth. That may be accepted, for the time being, as true which duly approves itself under all tests, *as though it were true*. Whenever it seems to fail under test in any degree, confidence is to be withdrawn in equal degree, and a rectification of conceptions sought. This may well hold for all conceptions, however fundamental, whether they relate to the physical, the vital, or the mental phenomena which the earth presents. Let us entirely abandon the historic effort of the metaphysicians to build an inverted pyramid on an apex of axioms assumed to be incontestable truth, and let us rear our superstructure on the results of working trials applied as widely and as severely as possible. Let us seek our foundation in the broadest possible contact with phenomena. I hold that *the working test* when brought to bear in its fullest, most intimate, and severest forms, is *the supreme criterion* of that which should stand to us for truth. Our interpretative effort should, therefore, be to organize a complete set of working hypotheses for all phenomena, physical, vital, and mental, so far as appropriate to our sphere of research. These should be at once the basis of our philosophy and of our science. These hypotheses should be constantly revised, extended, and elaborated by all available means, and should be tested continually by every new relation which comes into view, until the crucial trials shall become as the sands of the sea for multitude and their severity shall have no bounds but the limits of human capacity. That which under this prolonged ordeal shall give the highest grounds of assurance may stand to us for science; that which shall rest more upon inference than upon the firmer modes of determination may stand to us for our philosophy; while that which lies beyond these, as something doubtless always will, may stand to us for the working material of the future.

THE RELATIONS OF THE EARTH-SCIENCES IN VIEW OF THEIR PROGRESS IN THE NINETEENTH CENTURY

BY WILLIAM MORRIS DAVIS

[William Morris Davis, Sturgis-Hooper Professor of Geology, Harvard University, since 1898. b. Philadelphia, Pennsylvania, February 12, 1850. S.B. Harvard, 1869; M.E. *ibid.* 1870. Assistant, Argentine National Observatory, 1870-73; Assistant in Geology, Harvard, 1876-77; Instructor, *ibid.* 1878-85; Assistant Professor of Physical Geography, *ibid.* 1885-90; Professor, *ibid.* 1890-98. Member of National Academy of Sciences; American Academy of Arts and Sciences; American Philosophical Society; Geological Society of America; Association of American Geographers; and numerous foreign scientific societies. Author of *Elementary Meteorology*; *Physical Geography*; and *Elementary Physical Geography*; and numerous articles on geology and geography. Associate editor of *Science*, *The American Naturalist*, and *The American Journal of Science*.]

FACTS of earth-science have now been so abundantly acquired and so thoroughly systematized that there is some danger of our substituting the schemes in which earth-knowledge has been summarized for first-hand knowledge of the earth itself.

For a fundamental matter like the globular form of the earth, we resort to a hand globe, so admirable in its imitation of nature that we must beware lest the little globe rather than the earth in its true dimensions satisfies our imagination. We have so conveniently divided the geological record of the earth's history into ages and periods that their easily repeated names are apt to replace the laborious conception of long divisions of time.

Our escape from the danger of taking scheme for fact has lain in the resort to individual observation, and the past century must long be famous for the extent to which advantage has been taken of the opportunity for outdoor study.

The earth has been explored and measured as never before. The lands have been mapped, the oceans have been charted, by original observers. The air has been followed in its circuits, great and small. The structure of the earth's crust has been patiently traced out. Thus "Go and see" came to be our watchwords one hundred years ago. As long as we, like Antæus of old, can return to the earth for new stores of the strength that we find in facts, we need not fear being strangled by any voluminous Hercules of theory.

It is the active appeal to observation that has checked the freedom of speculation which our brilliant predecessors enjoyed in an earlier century, when their fanciful schemes were little restrained by the barriers of fact that have since then been built up on every side. Indeed, schemes came to be for a time so much in disrepute that some investigators wished to suppress theorizing altogether, as

was seen in the effort to supplant the name, geology, by geognosy. I rejoice that the effort did not succeed; for if earth-science were really limited to facts of direct observation, it would be at best a dreary subject.

How uninspiring would be such a knowledge of tides as could be gained only by actual observation along the seashore! A collection of such records would be like an orphanage, where the foundlings are doubtless well cared for and thoroughly drilled in their little duties, and yet left without the inspiring, enlarging influence of parental care that they find on adoption into the family of earth, moon, and sun.

Hence, whatever the danger of schemes and theories, they give the best of life to our bodies of facts, and our science cannot survive without them. Indeed, we have come to know that the danger of systems and theories lies not in their dependence on the imagination, but in the possibility of their careless growth and of their premature adoption, and even more in the acceptance of a personal responsibility for their maintenance instead of leaving that responsibility to external evidence.

If there is any subject in which the aid of schemes and theories based on observations has been absolutely necessary for progress, it is earth-science, where so many of the essential facts are invisible. It cannot be too carefully borne in mind that observation and theory are alike in their objects, however different they may be in their methods. Both seek to discover the facts of their science: one deals with facts that are visible to the outer eye; the other with facts that cannot be seen, whether because they are too small or too large for outer vision, or because they are hidden within the earth, or in past time, or because they are impalpable abstractions or relations. In both, fancy is sometimes taken for fact, more often so, perhaps, in theorizing than in observing; but we must not for that reason give up either means of investigation. We have learned that both observing and theorizing must be carefully conducted: and we have therefore replaced the earlier watchwords, "Go and see," with the later ones, "See and think."

We may still give praise to those who apply themselves chiefly to gaining first-hand knowledge of observable facts, but we have learned to give greater praise to those who, on a good foundation of visible facts, employ a well-trained, constructive imagination in building ingenious and successful theories which shall bring to sight the invisible facts. We have been longest familiar with the need of theory in those branches of our subject which have, by reason of association with mathematical problems, traditionally employed deductive methods in their discussion, as in earth-measurement; we are least familiar with it in those branches that have until lately

followed for the most part inductive or even only empirical methods, as has so generally been the case with geography.

For example: in the study of the tides already referred to, how unanimous we are as to the inadequacy of inductive methods; how universally we accept the marvelous theoretical scheme of interaction between planet and satellite, deduced from tidal theory; how we admire its extension to the supposed relation of the inferior planets to the sun. But in general geography, how little attention has been given to the deductive and systematic consideration of its many problems: how many geographers still look rather askance at those of their number who propose to treat geographical problems through theory as well as through observation! It seems to me clear that, while the earlier progress of geography was very largely inductive, the later progress has been largely determined by a free acceptance of deductive as well as inductive methods, and that geography as well as geology is to-day profiting greatly from the use of our faculty of insight as well as of insight.

The objections that are not infrequently urged against the employment of indirect, inferential, as well as of direct, observational methods in certain branches of our science come from two sides. On one side is a misapprehension as to the nature of our tasks, a belief that our work may really be largely inductive, that observation alone will suffice, if patiently continued, to discover all pertinent facts. This is a serious mistake: there is everywhere more unseen than seen. On the other side is the fear that theories may become our masters and that we may appeal to them as infallible, and thus set ourselves up as authorities. This is a most natural induction from the history of our earlier progress, for we have repeatedly seen the sincere young investigator grow into the impatient old autocrat: it is a bit of human nature that we share with the rest of the world; it is analogous to the change of meaning in the word tyrant, from a mere king to an arbitrary despot. But there is another verbal analogy in the change of the word skeptic, from inquirer to doubter, and it is this analogy that we are now following. We have learned to doubt because we know we may be deceived; we mistrust careless eyes as well as careless thoughts, and insist that careful scrutiny be given to the work of each: we reduce the dangers of theorizing, just as we reduce the errors of observing, not by avoiding that indispensable means of investigation, but by practicing it carefully, until we become experts in thinking as well as in seeing; and all this constitutes an important element in our recent progress.

In spite of what has already been gained by good theorizing, few realize how largely earth-science, apparently a matter of observation, is really built up of inferences that go far beyond mere induc-

tions. Many of the inferences have gained a certification so good and so familiar that in respect to verity they take rank with seen things, and we are apt to forget their origin. The successive deposition of bedded rocks, the organic origin of fossils, the original horizontality and continuity of folded and eroded strata: these inferences are to-day accepted as if they had never been doubted; but they all were once doubted, and they had to make their way against opposition. Whatever order of certainty they have now acquired, they are not facts of observation, but facts of inference; and, like the great body of earth-science, these well-accepted facts of past time have not been determined by direct seeing, but by inference on the basis of seeing. We may, therefore, justly claim great progress for earth-science not only in the extent and accuracy of our observations, but also in the extent and accuracy of our inferences. While there is yet need of more conscious recognition and more thorough training, especially in the deductive processes by which many problems may be solved, we may still say that among the most significant steps that we have taken in the past century are those by which the necessity and the value of theorizing have gained frank acceptance among investigators and by which many of the results of theorizing have gained an order of verity that compares well with that of facts of mere observation.

An illustration of this phase of our progress is to be found in two definitions, each of which has a certain currency. By some writers, geology is defined as the study of the earth's crust, thus emphasizing the observational side of the subject; by others, geology is defined as the study of the earth's history, thus giving fuller recognition to the growth of inference upon observation. The second definition does not lessen the essential importance of observation as the foundation of knowledge, but it accords a proper value to inferences, and in this way is characteristic of what seems to me sound scientific progress. The earth's crust contains the incomplete, partly concealed, partly undecipherable records on which we are to construct the science of geology: just as human monuments and writings are the records on which we are to construct human history; but in neither case are the records and the history identical, for the history in both cases includes a great body of inferences as well as of more directly recorded or observed facts.

The wholesome appeal to observation in the search for visible facts has loosened the control of supposed authority, and has given us much of the freedom necessary for progress; but the assistance of the trained imagination in the search for invisible facts has in a far greater degree corrected the assumptions of an earlier stage of inquiry; it has even revised the dicta of philosophy and remodeled the dogmas of religion.

The inferential element of our progress has worked most beneficently. It is largely through our inferences that we have come to recognize the interdependence of the different parts of earth-science. The climatologist may remain as provincial as he wishes; or he may enter through the gateway of present conditions the vast domains of past time, and on the way make friends with all the world; for he will then join hands with the petrographer who has evidence of ancient desert conditions in the form of the grains in certain sandstones; and with the paleontologist who infers the existence of ancient ocean-currents from the drift of graptolite stems; and with the glaciologist who is asking the astronomer and the physicist whether one or the other of them can best account for the pleistocene ice-sheets.

Not only do the different parts of earth-science thus connect with one another, but, as the last illustration showed, they interlace most interestingly with the branches of other sciences in the forest of knowledge. The systematist would indeed be at a loss to classify our work, if in classification he thought to keep it apart from other kinds of work. Better let it grow up naturally, with interlacing treetops and crowded underbrush, each tree showing its individualized effort in the universal competition, than seek to trim it into an orchard of separate trees. The departments and sections into which we are divided in this Congress do not represent objectively disconnected groups and units of knowledge, but associated parts in contiguous growths of acquisition; we must not hesitate to go out of conventional bounds, and to trespass, as it is called, on other departments, when it is to our advantage. Others are surely free to do the same by us. When we employ methods called mathematical and physical in our study of the winds, the profit is not only found in direct results but also in the use of deduction and experimentation, so familiar in mathematics and physics, and so much less practiced, yet so much needed, in all parts of earth-science: in return we supply data for the study of the phenomena of gases on the largest terrestrial scale.

We must be chemists, geometricians, and physicists in studying the minerals of the earth's crusts; and in return we supply to the chemist a great variety of natural compounds, and to the physicist the material basis for a remarkable variety of optical phenomena. We must, indeed, marvel at the skill displayed by minerals — which invade, colonize, migrate, and settle again in the dark inner world — in handling external rays of light, and we may wonder if they have not had some preliminary practice on radiations of a kind that physicists have yet to describe. Admirable also are the crystalline forms that give realization to the early inventions of geometers, much in the way that planets and comets give us in their orbits great nat-

ural examples of the conic sections, familiar for centuries as mathematical abstractions.

But it is particularly with biology in all its branches that we have learned to borrow and lend. The evolution of the earth and the evolution of organic forms are doctrines that have reinforced each other: the full meaning of both is gained only when one is seen to furnish the inorganic environment, and the other to exemplify the organic response. Without question, the interaction here discovered in the working of two great processes is the most notable discovery of the present century, not the less glorious because we share it with other sciences. For if they have to do with the players, we have to do with the scenery and the properties for the all-world stage, where the success of the players has been conditioned by our setting since the play began. In the universal habit of respiration as a means of gaining the energy by which all plants and animals do their life-work, we see a successful response to the presence of free oxygen, mixed in the air or dissolved in the waters, and hence we infer that free oxygen has been present in atmosphere and oceans at least as long as life has existed on the earth. In the development of stem and root, of dorsal and ventral parts, we perceive the everlasting persistence of gravity: to fail in the recognition of this elementary example of interaction between life and environment would be on a par with neglect of the earth's rotation because the evidence of it is found in the commonplace consequences of sunrise and sunset.

The races of mankind, so inappropriately treated as a chapter of physical geography in many of our text-books, but really the prime factor of political geography, are obviously determined by the larger features of the lands; just as the development of the higher organic forms has been determined, not on the monotonous ocean-floors, but on the lands, where variety has really been the very spice of life.

If we turn to history, — not simply to the politics of the past, but to the real history of human thought and action, — the progress of our own science furnishes innumerable examples of response to enviroing opportunity: how natural that the later geological series should have been first deciphered in England, where it is so well displayed; that the study of earthquakes and the invention of seismographs thrive in Italy and Japan; and that geomorphy advanced rapidly in our arid West through the study of the nude, just as sculpture flourished in Greece.

It is but the commonplace of economics to show the large dependence of modern civilization on the occurrence of mineral deposits. Like the quiescent crystalline forces in the rounded quartz-grains of ancient sandstones, still capable of determining the settlement of new molecules around the old ones, the marvelous stores of dormant energy and strength in beds of coal and iron ore have long bided their

time. After ages of neglect, they have become the centres of great populations: and, now that our princes of industry have through countless difficulties touched and awakened them to life, we find a new meaning in the old fairy-story of the Sleeping Beauty.

Even those broader considerations that we meet in philosophy and religion have developed new phases as the schemes of earlier times have been modified in view of the geological record: the place of work in the world, not a curse, but a duty; the date of the golden age, not behind us, but ahead; the view of death, not a punishment, but a natural element in the progress of life; even the conception of immortality has come to be — with some — directed less to speculations about a continued life elsewhere than to the study of the continuity of life here.

Religious ideas themselves — at least, when we examine them objectively in the beliefs of others than our own people — are seen as if in a mirror held to nature: and the very gods of the lower religions are but reflections of the powers of the earth.

It is only when we consider these broad phases of earth-science that we gain our share of profit from the revolution that replaces the teleological philosophy of the first half of the nineteenth century by the evolutionary philosophy of the last half. Our conception of the earth as well as of its inhabitants has been profoundly modified by this revolution, and much of our progress has been conditioned on the full acceptance of the newer view.

Now if apology is needed for introducing the preceding considerations, which some might call irrelevant, let me urge that, whatever share they may make of other sciences, they are also so closely grafted into one or another branch of earth-science that we, as geologists or geographers, cannot afford to neglect them. In so far as they are related to elements of our science as consequences are to causes, as responses are to environment, we must take at least some account of them, even if their study in other relations is left to specialists in other subjects. In doing so, we are only carrying out our work to its legitimate conclusion. It is without question our responsibility to study the ancient inorganic conditions that determined the location and the migration, the development and the extinction, of ancient faunas, for these conditions were at least in part geological factors of one kind or another; it is equally our responsibility to study the modern conditions that determine the location of cities and the routes of trade, for these conditions are largely geographical factors; but the examples of organic response here adduced are merely a few of many, and all the rest stand on an equal footing with them, whether they are commonly classed with biology or history, with economics or religion. We long ago saw that the more simple, immediate, and manifest examples of organic, especially of human responses, belonged in the realm of

geography; and from this beginning we now realize that there is no stopping-place till we include all other examples, complex, indirect, or obscure as some of them may be; for there is a graded series of connecting examples from the most artful human response down to the most unconscious plant response, and from the immediate responses of to-day back to the earliest responses of the geological ages.

It would be most arbitrary to draw a division in our studies, when no division exists in the things studied. It is therefore a piece of good fortune that geographers are coming to follow the practice of geologists, and thus to accept among their responsibilities the great breadth of physiographic and ontographic relationships existing to-day, as geologists have accepted them for the past. And it is also a good fortune that biologists are coming to accept the responsibility of studying environment as well as response: for only in this way have the earth and its inhabitants really learned to know each other. I rejoice, therefore, whenever a student of earth-science completes his studies by carrying them forward to their organic consequences, as seen from the side of the earth; and again whenever a student of biology, of language, of economics, of religion, carries his studies backward to a consideration of inorganic causes, as seen from the side of life: for thus and thus only we may hope that the knowledge of both causes and consequences shall increase in fullness. Our present understanding of this interdependence, not only of different branches of our own science, but of the branches of our own and of other sciences, is truly a great step toward the solution of the wonderful riddle of the world.

The real foundation of the broad consideration of earth-science rests on the continuity of ordinary processes through the long periods of recorded earth-history. Nothing has so profoundly modified the appreciation of other subjects, as well as of our own, as the teaching of geology concerning the conception of time and the long procession of orderly events that has marched through it. Such a conquest of the understanding is enough to make us proud indeed; yet when we realize how short a share of time has been allotted to us, how sincere should be our humility! To-day we may be lords of creation, powerful through cephalization: yet in face of the repeated extinction of dominant races in geological history, how can we think otherwise than that we are clad only in a little brief authority; how can we seriously believe that we represent the highest stage, the acme of organic development, comforting and flattering as this deductive opinion may be!

The conception of the continuity of processes, without extra-natural interference, has been forced to fight its way against opposition; now it has gained at least a very general verbal acceptance among us, and is quietly drifting into popular belief. To realize its full meaning is an

arduous task, not only because of the opposition of inherited prejudices, but even more because of the inherent difficulty of the problem. To think that processes such as those of to-day have done all the work of the past is appalling; yet we are constrained to believe it. Even as waves, beaten up in a stormy sea subside after the winds are calmed, so the mountain waves or wrinkles of the earth's crust, growing as long as orogenic storms are at work, are in time calmed to plains; and this not by unusual processes, but by the patient weathering and washing of scraps and grains. While these slow changes go on in the extinction of mountain systems, the races of plants and animals that originally gained possession of the lofty young mountains, that grew up with them, so to speak, must either adjust themselves to the changes in their surroundings, or migrate to other homes, or vanish, all in due order through the flowing current of time.

Nowhere is the orderliness of geological changes better attested than in the forms of ridge and valley seen to-day in various examples, young and old, of wasting mountain ranges themselves, and in the systematic adjustment that is attained by the drainage-lines with respect to the structures on which they work. Here indeed is cumulative testimony for uniformitarianism; for nothing but the long persistence of ordinary processes can account for these marvelous commonplaces. So wonderful is the organization of these land and water forms in physiographic maturity and old age, so perfect is their systematic interdependence, that one must grudge the monopoly of the term organism for plants and animals, to the exclusion of well-organized forms of land and water. By good fortune, evolution is a term of broader meaning: we may share its use with the biologists; and we are glad to replace the violent revolutions of our predecessors with the quiet processes that evolution suggests.

It is the assurance of orderly continuity that binds the past to the present in the endless sequence of events, and shows us that geography is only to-day's issue of a perpetual journal, whose complete files constitute geology. He must be a geographer of the old school who would now maintain that his subject, in content and treatment, really belongs outside of the geological curriculum. It may, on the other hand, be justly contended that the whole of earth-science is made up of geographic sheets, — until to-day, paleogeographic, if you like, — all horizontally stratified with respect to the vertical time-line. In every sheet we find news of the relation of earth and life, of environment control and organic response, of physiography and ontography. Every little item of news here published is worthy of close attention. The reader may examine all sorts of items on a single sheet and consider their temporary, areal distribution, and so acquire the geographic view; or he may examine the changing items of certain areas, following their chronological sequence in successive sheets, and so acquire

the geological view; but it would be unfortunate if, in so doing, he did not perceive the interchangeable relations of these two methods of investigation.

There is to my understanding a great profit that has been gained from conceiving the whole body of our science in the way thus suggested. Branches such as meteorology and terrestrial magnetism, which we ordinarily treat as parts of physical geography and thus associate with present time, are seen really to have their ancient as well as their modern, their geologic as well as their geographic phases. We can gain some hints as to ancient meteorology, for we find records of paleozoic raindrops, of remote glacial deposits, and we hope yet to find evidence concerning the distribution of early climatic zones. As far as ancient records of this kind can be pieced together, we may study them in their momentary or geographic, as well as in their continuous or geologic relations. Concerning ancient phases of terrestrial magnetism, we are at a loss; yet our conception of even this branch of earth-science, as well as that of the meteorological branch, is certainly broadened when it is regarded as a contemporary of all the geological ages, and not merely as a latter-day characteristic of the globe.

Similarly, those geological events which we are accustomed to treat in their time-sequence gain fuller meaning when they are decomposed into their momentary elements, and when each element is treated as a geographical feature associated with its contemporary fellows. The columnar sections of stratified rocks, for example, so useful in the understanding of historical geology, are like the edgewise view of a closed book. The book must be opened, the leaves must be turned over one by one, the pages of these early records must be read, like so many gazetteers of ancient times. Never mind if some pages are worn and others are missing: those that can still be deciphered assure us that the past was generally like the present, and warrant the generalization that geology is like nothing so much as a whole series of geographies.

At the present stage of our progress, the sciences of the earth may be given a somewhat different classification from that of the eight sections into which they are divided for the purposes of this Congress. These sections, as it seems to me, represent the subjective divisions of our sciences, within each of which specialists may limit their studies more or less closely, and for each of which speakers may be provided. But when regarded objectively, the divisions, their grouping, and their relative values, must be otherwise presented. Geology objectively considered is not merely one of the earth-sciences; it is the whole of them: it is the universal history of the earth. It is true that geology has so largely to do with past time that it is not popularly understood to include the present; but it certainly does include

the present, and the future also, as fast as it arrives. There is no possibility, in the understanding that we have now gained of earth-science, of stopping the geological record at any stage of the pleistocene, and calling the rest geography: that would involve the resurrection of buried theories, which held the past to be unlike the present order of things.

Conversely, geography is stultified when absolutely limited to the things of to-day, as if the things of the past were of another nature. It is of course popularly so considered, and perhaps for that reason its scientific development is stunted. When regarded objectively, the geography of to-day is nothing more nor less than a thin section at the top of geology, cut across the grain of time; and all other thin sections are so much more like the geography of to-day than they are like anything else, that to call them by another name — except perhaps paleogeography — would be adding confusion to the earth's past history instead of bringing order out of it. Our plain duty is to emphasize the continuity of events, that great result of our studies, and not to imply a break in their succession by using unlike terms for different members of a single series.

Geology thus being composed of a succession of countless geographies, geography, in its widest sense, is likewise composite, including its inorganic and its organic parts. It is particularly concerned with the surface of the earth to-day, as the home of life; but surface and to-day must here be very freely construed; for we must draw upon the sub- and supersurface parts, and on the days before to-day, whenever we find profit in so doing. When we study the shape and size of the earth, we touch upon what may be developed into geodesy. When we study the inorganic parts of the earth for themselves, in what may be called their static relations, we enter upon mineralogy and petrology, or geochemistry; for it must be remembered that water is a mineral and that air is a rock. When we study the dynamic relations of the inorganic parts of the earth, we have geophysics, within which oceanography and meteorology are subdivisions, of rank similar to terrestrial magnetism and to that large category of phenomena that includes the activities of the earth's crust. It is true that physical or dynamical geology is the heading under which erosion, volcanoes, and earthquakes, are usually treated, as if the present phenomena of the earth's crustal envelope were to be set aside from the phenomena of the hydrosphere and atmosphere, and associated chiefly with the history of the past. But we have now certainly reached a point when the unity of all these subjects, their interaction in space, and their continuity through time, demand their association in a single group of studies which shall embrace all the activities of the earth in their present manifestation; with the full understanding that the present is only the

latest addition to the past and that the past is only the integration of a vast series of ancient presents.

All these present physical activities, even if carried down to such specialties as potamology and kumatology, are so closely associated with the standard subjects of geography that it is difficult and unadvisable to cut them asunder. Yet every one of them may be carried to such a degree of detail as to stand apart and gain rank as an independent study. The accuracy of the geodesist, the minuteness of the mineralogist, the high flights of the meteorologist, have now gone so far in their special development as to lead far away from each other, when they are studied for themselves, however closely their more general results may be associated.

When, however, we study the inorganic features of the earth not as independent phenomena, but as elements of organic environment, they all belong strictly in physical geography, or physiography. Parenthetically let me say that I regret the excessive breadth given to this term by British students, and the narrowness imposed upon it by those Americans who would limit it to the study of the lands. When we pursue the subdivisions of physiography, nomenclature becomes incomplete. Climatology is unique in being a name for the study of the atmosphere in so far as it determines organic environment; economic geology is a study of useful minerals and rocks, but is less strictly treated as an objective subdivision of physiography than is climatology, and there is associated with it so much of ingeniousness and artifice in the exploitation and treatment of mineral products that we are apt to put the cart before the horse and think that we make gold or coal serve our needs, instead of realizing that we make ingenious use in money and fuel of the properties that gold and coal possess, just as we make use of moving air in windmills, and of falling water in factories.

There are no special names for the phenomena of oceans or of the other divisions of physiography, considered as elements of organic environment, and there is perhaps no need of such names; yet I hold that it is desirable and even important to recognize the two ways in which the inorganic features of the earth may be studied: either for themselves, without regard to their controls over organic life; or as elements of an inhabited planet, with continuous attention to the controls that they exert over the inhabitants.

When we come to the organic inhabitants of the earth, it is evident that they fall under biology when studied for themselves, and that they may be divided under botany and zoölogy, and subdivided as often as desired. This is manifestly true as well of fossils as of living forms. When, on the other hand, the inhabitants of the earth are studied with respect to the responses that they have made to their inorganic or physiographic environment, they are appropriately

included under geography. It has been recognized for many years that no geographical description of a region is complete without some account of its plants and animals, and especially of its peoples: just as no paleogeographic account of a geological horizon would be satisfying if its fossil fauna and flora were left unmentioned. But in recent years it has been seen to be necessary to treat uniformly all the organic elements of geographical descriptions in their relations to environing controls: for, as I have already shown, if a beginning is made there is no reasonable stopping-place until this end is reached.

We are, in this matter, still sometimes too much under the control of traditional methods of treatment; we do not fully enough put into practical effect the greater lessons that we have learned. The earth as the home of man is a primitive, elementary definition of geography; the earth as the home of life is more consistent with present progress. Earth-science has now certainly reached a position in which the unity and continuity of life are recognized. Let us then adopt this position as our starting-point in the organic half of geography that may be called ontography. Let us make it practically useful by treating all organic responses to environment under one general heading, even though we afterwards find it desirable to treat human responses in a separate chapter. For even if man's will sets him high above the other forms of life, it must not be forgotten that his will often leads him along physiographic lines; and that he possesses many structures and habits entirely independent of his will, and similar to the structures and habits of lower animals, as examples of ontographic responses. Even human houses and roads are only different in degree from the houses and roads made by animals of many kinds. Still more, if we accept the principle of the continuity of geography through geology, we must recognize that most of the successive geographies of the past have had nothing to do with the human will; and that man and his works are after all only modern innovations.

The chief impediment to action upon this view, which, as I have said, has been unfolded before us by the progress that our science has already made, is the habit of studying geography and geology too separately, and of regarding the former as a subject for narrative treatment, while the latter is admittedly a subject for scientific investigation. The hint to this effect that is given by the unlike constitution of geographical and geological societies, the world over, ought not to pass unnoticed. Membership in many geological societies is limited to experts; if membership in a single geographical society is similarly restricted, I have yet to learn of it.

Let us then build on the progress we have made; let us realize that only when ontography is treated as thoroughly as physiography will geographical work gain the best geographical flavor. So empirical has been the traditional geographical treatment of the organic ele-

ments, so imperfectly have the organic elements been generally recognized as balancing the inorganic elements in the make-up of the subject as a whole, that no name has come into use for the organic half of geography corresponding to physiography for the inorganic half; and it is to supply this lack that I have elsewhere suggested the name above used. I believe that the adoption of some such name would aid in the systematic cultivation and in the symmetrical development of geography, and thus of geology also as a whole, by bringing more prominently forward the necessity of giving — or at least attempting to give — as scientific a treatment to the inhabitants of a region in their geographic relations as to the region itself.

The adoption of some such term as ontography would tend to correct the false idea that geography is concerned only with the elementary and manifest examples of organic responses; it would promote thoroughness of study, and thus more fully continue the progress that we have thus far made. The adoption of the term would moreover emphasize the principle of continuity through time, of the geographical stratification of geology, which is of so great importance in the scientific development of our subject: for ontography, in which persistent physiographic influences make themselves felt through inheritance, is then seen to be only the modern member of a great series with whose earlier members we have long been familiar in paleontology. The recognition of the continuity, the essential unity, of these two subjects — one dealing with the living forms of to-day, the other with the dead forms of the past — dignifies the first and vivifies the second; and adds yet another argument in favor of an objective rather than a subjective classification of the sciences of the earth. The beginning of the cultivation of ontography, already made more or less consciously, strongly suggests a larger development for the future. We are thus assured that as the details of organic responses are worked out, and the importance of physiographic details is recognized, the difference between physiography as the study of environment, and geochemistry and geophysics as the study of the earth for itself, will diminish. To-day no one can say how far the details of these semi-independent sciences may not be found essential in physiography.

Let me now amuse you for a moment with a scheme of terminology that might have a little value if some of its terms were not already appropriated in other meanings. The scheme does not represent the historical development of earth-science, but sets forth its several parts in the relations that our progress up to date shows them to stand.

Suppose we should use the ending, *ology*, to denote the conception of sequence in time, and *ography* to denote the conception of temporary distribution. We should then have our whole subject, geology,

in which time-sequence is the dominant idea, made up, like an endless prism of mica, of an indefinite number of momentary sheets of geography that cleave across the time-axis. Biography would then lose its limitation to man, and become the study of temporary floras and faunas in successive geographies; while biology would give up its usual meaning and become the study of life in the developmental sequence of organic evolution through geological time. The study of the minerals and rocks of any epoch would be minerography and petrography, while mineralogy and petrology would treat problems of paragenesis and metamorphism, in which the passage of time is essential; and for one, I should then be able to remember what petrography and petrology mean. So we might go on with physiology, meteorology, and oceanology, as made up of a succession of physiographies, meteorographies, and oceanographies, and we should have glaciology and climatology made up of glaciography and climatography; and ontology, or the sequence of organic responses to the changing earth, would be made up of a succession of ontographies.

Schemes of terminology, however, are not often successfully made to order in this fashion; they are slowly evolved without much regard to system, as is seen in the haphazard nomenclature of oceans, seas, gulfs, and bays. Minerography is strange to the point of offense to the ear; we cannot take over biography and physiology from their present uses; we must get along with such terms as we have, and with such new ones as are added from time to time. My only object in suggesting this fanciful scheme is to bring more clearly forward the space and time relations that are recognizable in all branches of our subject, as well as in geography and geology. The progress of the last century has certainly brought us now to a stage when these general relationships may be in good part understood, if we give heed to them. We fail to take the best advantage of our progress, if we see only the specialized development of our several sub-sciences.

It has often seemed to me as if petrologists were rather overwhelmed at present with the flood of new facts that modern methods of research have let loose upon them; yet how greatly is the study of both mineralogy and petrography broadened by the addition of the continuous to the momentary consideration of minerals and rocks that the flood has swept before us; for even the rocks have their phases of youth and age. So brief is our life, that geomorphologists are even to-day hardly accustomed to the systematic mobilization of land-forms; yet the description of the lands is greatly strengthened when their forms are seen to be fixed only in the sense that an express train seems to be fixed before the instantaneous wink of the camera's eye. The ontographer may be bewildered when he realizes what the evolutionary struggle for existence means to the individual; and when he thinks how long the world was the scene of relentless strife before

pity was born, and how young and impotent pity is still, we may well wonder whether we have yet learned much of omnipotence. Yet how superb is the conception of the procession of life, never halting in its march through the corridors of time. These are great acquisitions by which our science has enriched human thought, and it behoves us to occupy as often as possible the point of view to which they carry us.

It has not appeared desirable to give place in this address to special problems, because they will receive due attention in the addresses that are to follow under the eight headings allotted to our Department. And besides, it would be impossible even in the whole of an address to do justice to the great body of work that includes not only the establishment of the great age of the earth, and the continuity of ordinary orderly process, inorganic and organic, but a flood of lesser results: the penetration of all the lands, except those of the polar caps, the sounding of the oceans, the refined analysis of the atmosphere, the optical study of rocks, the discovery of glacial epochs in the past, the measurement of tremors that have passed through the body of the earth, and countless others.

I have therefore sought to consider only the prospect from the point of view to which the progress of a hundred years has led us. Vast as is the expanse over which we look, innumerable as are the elements of the view, the chief impression that we gain is one of well-ordered interaction in the continuous progress of events, all of whose momentary geographic phases — with all their parts of earth, air, water, and responding life — are spread upon successive pages in the great volume of geological records.



SECTION A — GEOPHYSICS



SECTION A — GEOPHYSICS

(Hall 14, September 21, 10 a. m.)

CHAIRMAN: PROFESSOR CHRISTOPHER W. HALL, University of Minnesota.
SPEAKERS: DR. GEORGE F. BECKER, Geologist, U. S. Geological Survey.
SECRETARY: PROFESSOR E. M. LEHNERTS, Winona Normal School, Minn.

THE Chairman of the Section of Geophysics was Professor Christopher W. Hall, of the University of Minnesota, who stated, in presenting the speakers:

“Scientific men have hitherto followed their several lines of research with such success that vantage-ground is secured from which to take a survey of broader fields, not only within their own especial department of research, but into neighboring grounds. Indeed, they are discovering by this survey that what had appeared a wall of obstruction on this side, and a line of demarkation on the other, has been an illusion. As they approach for closer scrutiny, neither wall nor line can be found. Their own field is broader than they supposed; they can travel on and on without discovering the first obstruction; they find themselves within the vast field of facts and phenomena without let or hindrance, save in the limitations of their own powers. They find grouped around themselves still others who have entered the field from other directions and, under similar conditions, attracted by the same spirit of inquiry and led on by successes in research, have set their faces toward a new future of promising discovery.

“Gathered to-day from different parts of the world, some of us geologists and others physicists, we stimulate each other in a common zeal and aid each other in a common search for the gems of truth which this common ground shall reveal. We are to be told what has already been done and what are some of the problems of the immediate future. This field is a most promising one: were I to act the seer I should tell you that nowhere else within reach of human genius and industry is there greater promise of return; out of the field of geophysics are to come rewards of toil that shall give mankind a clearer view into fundamental causes, and a firmer grasp upon its natural environment, than elsewhere in the broad field of intellectual accomplishment can be had. Stirring suggestions as to the origin of the world and the physical activities springing from that creation are already nerving investigators to action.”

PRESENT PROBLEMS OF GEOPHYSICS

BY GEORGE FERDINAND BECKER

[George Ferdinand Becker, U. S. Geologist in charge of Division of Chemical and Physical Researches, Geophysicist of Carnegie Institution. b. January 5, 1847, New York City. B.A. Harvard, 1868; Ph.D. Heidelberg, 1869; Mining Engineer, Berlin, 1871. Instructor in Mining and Metallurgy, University of California, 1875-79; Special Agent Tenth Census, 1879-83. Member of National Academy; Geological Society of America; Washington Academy. Author of numerous books and articles on geology.]

ADVANCES in science are seldom made without a view to the solution of specific, concrete problems, even when the results of investigation possess the widest generality. The history of science is full of instances of the fruitfulness of researches the immediate purposes of which were narrowly defined. Geophysics is only that portion of general physics, including under that term physical chemistry, which is applicable to the elucidation of the past history and present condition of the earth. It is thus a very definite branch of applied science, the exigencies of which call for the solution of a group of related problems. These, however, possess great interest apart from their application to the globe, while for the most part they offer very serious experimental and theoretical difficulties. Had they been easy, they might have been solved long ago, for many of these problems have been propounded and more or less discussed from the birth of modern science to the present day. Their difficulty, not lack of recognition of their importance, has postponed their solution.

The main purpose of this paper is to deal with the order in which it would be expedient to investigate the questions embraced under the head of geophysics, but a brief and incomplete enumeration of the problems from a geological standpoint will serve to lend a coherency and a human interest to the subject which it would otherwise lack.

Physical geology begins with the solar nebula and the genesis of the earth-moon system. The harmonies of the solar system compelled the immortal Kant and the ever-living Laplace to seek the origin of the planets, the sun, and the other stars in heterogeneous nebulas which they supposed to have condensed about one or several nuclei. Every attempt to devise an essentially different hypothesis has failed, and every history of the globe which begins after the birth of the planet is unsatisfying. In the drama of the universe there must have been pre-nebular scenes, but of these we have as yet no inkling. The nebular hypothesis, as its authors propounded it, explains the similarity in the composition of the members of the solar system which is indicated by the analysis of meteorites and by

the spectroscope, though the facts thus revealed were unknown to Kant and Laplace. It is also compatible with and accounts for the heterogeneity in the composition of the earth manifested in the actual asymmetric distribution of oceans, mountain ranges, and anomalies of gravitational force, as well as in the curiously local occurrence of certain ores (such as those of tin and mercury) and in the predominance of certain alkalies among the rocks over wide areas.

This heterogeneity, however, is of a small order of magnitude. The general dependence of gravity on latitude, the nearly spheroidal shape of the earth, and other phenomena show that the distribution of density is nearly symmetrical, while the divergence of the spheroid from the figure characteristic of a fluid of the same mean density and mass as the earth demonstrates that the interior layers of equal density are oblate. These and similar facts are consistent with and are strong evidence for the hypothesis that the globe has been fused at least to a considerable depth from the growing surface of the gathering nebulous mass. Nevertheless, Houghton, and more recently Professor Chamberlin, have supposed that the accretion of nebulous matter was so slow that the heat of impact did not suffice to produce fusion. The hypothesis of superficial fusion is not incompatible with the minor heterogeneity pointed out above; for the laws of diffusion in viscous fluids give proof that sensibly perfect homogeneity could not be produced even in 50,000,000 years throughout a body of liquid originally heterogeneous and possessing a tenth of the mass of the earth. On the other hand, there is no known ground other than mere convenience for supposing an original homogeneity either of the nebula or of the earth.

The problem of the distribution of density in the earth is one of the most important in all geophysics. It is as significant for geodesy and terrestrial magnetism as for geology. That Laplace's empirical law represents it approximately is generally acknowledged, but it appears substantially certain that this is merely an approximation without theoretical value. Only extended researches, however, can replace it by one better founded.

The solidity of the earth is now very generally accepted, though Descartes's hypothesis of its fluidity, invented to satisfy his erroneous theory of vortices, died hard. Lord Kelvin showed from tidal phenomena that the effective rigidity of the earth is about that of a continuous globe of steel. Professor Newcomb pointed out that the Chandlerian nutation leads to the same conclusion and an almost identical value of the modulus of rigidity, and Professor George H. Darwin demonstrated that, if the earth is a viscous liquid, its viscosity must be some 20,000 times as great as that of hard brittle pitch near the freezing-point of water. From the point of view of modern physical chemistry, and in consideration of Professor Ar-

rhenius's opinions, the matter requires further consideration. In particular it is most important to know whether the earth is substantially a crystalline solid or an amorphous substance, for many modern physical chemists consider amorphous matter as liquid. This opinion is far from being established, however, and recent experiments by Mr. Spring show that mere deformation at ordinary temperatures, attended by only a very small absorption of energy, suffices to convert crystalline metals into substances exhibiting characteristics of amorphous bodies. Since Nordenskiöld's great discovery of large masses of terrestrial iron, or rather nickel steel, in Greenland, and the wide distribution since proved for similar metal imbedded in igneous rocks, a great amount of evidence has accumulated that a large part of the earth is composed of material indistinguishable from that of metallic meteorites. Meteoric iron is of course a highly crystalline material.

It is a very striking fact that the mean rigidity of the earth is about that of steel, for the only substance likely to occur in extensive continuous masses and displaying such rigidity at ordinary temperatures and pressures is steel itself. Nevertheless, the conclusion cannot yet be drawn from the resistance to deformation displayed by the earth, that it is chiefly composed of steel. Elastic resistance is known to be a function both of pressure and of temperature, and until this function has been determined by theory and experiment, the bearing of the evaluation of rigidity by tidal action cannot be ascertained.

Having shown the earth to be a solid globe, Lord Kelvin calculated its age from one of Fourier's theorems, assuming for purposes of computation an initial temperature of 7000° F. (nearly 3900° C.) and that the thermal diffusivity of the earth is that of average rock. These assumptions, with the observation that the temperature near the surface of the earth increases at the rate of 1° F. for every 50 feet of depth, lead to an age of 98,000,000 years; but on account of the uncertainty as to conductivities and specific heats in the interior, the conclusion drawn by Lord Kelvin was only that the time elapsed since the inception of cooling is between 20 and 400 million years.

Clarence King subsequently took a further important step on the basis of data determined at his request by Professor Carl Barus on the volume changes which take place in diabase during congelation, and on the effects of pressure in modifying the melting and solidifying points. Assuming that the earth can never have had a crust floating on a liquid layer of inferior density, computation leads him to 24 million years as the maximum period for the time since superficial consolidation was effected, provided that the superficial temperature gradient and conductivity are correctly determined.

These researches, together with Helmholtz's investigation on the age of the solar system, which is incomplete for lack of knowledge of

the distribution of density in the sun, have had a restraining influence on the estimates drawn from sedimentation by geologists. Many and perhaps most geologists now regard something less than 100 million years as sufficient for the development of geological phenomena. Yet the subject cannot be regarded as settled until our knowledge of conductivities is more complete. An iron nucleus, for example, would imply greater conductivity of the interior and a higher age for the earth than that computed by King, though probably well within the range explicitly allowed by Lord Kelvin in view of the uncertainty of this datum.

The researches of Kelvin and Darwin, supplementing those of Kant and others, have left no doubt that the moon was formerly closer to the earth than it now is, and that the rotation of the latter was more rapid, involving a greater ellipticity of the meridian than it now shows. In a fluid or Cartesian earth the change of figure might have produced little effect on the structure of the planet. If the earth is chiefly a mass of crystalline nickel steel, it is very possible that such a change in the figure of equilibrium might rupture it. Since the epoch at which the earth rotated in 5 hours 30 minutes, the polar axis must have elongated by several per cent, most of it before the time of rotation was reduced to 11 hours.¹ Were the earth chiefly composed of forged steel, such elongation might be produced by plastic deformation; but meteoric iron is rather comparable with cast-iron, or better still, with relatively brittle, unforged cement steel, and might break.

Now it is an indubitable fact that a majority of the outlines of the great oceanic basins and of the chief tectonic lines of the globe, lie nearly on great circles tangent to the Arctic Ocean and to the Antarctic continent.² These lines, or most of them, are of extremely high geological age, their main features having found expression as early as the oldest known fossils and in some cases still earlier. It appears to me very possible that these fundamental ruptures of the globe were due to the change of figure attendant upon diminution of the earth's period of rotation. Their symmetrical disposition with reference to the polar axis is unquestionable, as well as the fact that they penetrate to great depths. They must be due to some tremendous force acting axially, which actually altered the ellipticity of the meridian, since these fissures could not have been formed without modifying

¹ Compare Thompson and Tait, *Nat. Phil.*, § 772, where the rotational period and eccentricity are given for a fluid of the mass of the earth and possessing its mean density. When the period is 5h. 30m., this table gives the data for computing that the polar axis has a length equal to 0.95 of the length which it has when the period is a sidereal day. For rotation in 10h. 57m. the polar axis is 0.99 times that for a day.

² In 1857 Professor R. Owen, of Tennessee, and, independently, Benjamin Peirce, called attention to the tangency of the coast-lines to the polar circles (not to the coast-lines of the arctic sea and the antarctic continent), each attributing the facts to the influence of the sun. In the first *Yearbook* of the Carnegie Institution I failed to refer to these publications.

the shape of the globe, and the only known disturbance of this description is the change of figure referred to. On the other hand, were the earth homogeneous, such ruptures would be expected to have as envelopes small circles in latitude 45° instead of at about latitude 70° . But since the earth is not homogeneous, this discordance does not invalidate the suggestion.

Be this as it may, upheavals, subsidences, and attendant contractions have been in progress throughout the whole of historical geology, or the period within which fossils afford a guide to the succession of strata. The so-called contractional theory has shown itself wholly inadequate to account for the amount of deformation traceable in the rocks of the globe, nor has the extravasation of igneous rock been sufficient to account for the phenomena. To me the earth appears to be a somewhat imperfect heat-engine in which the escape of thermal energy is attended by the conversion of a part of the supply into the vast amount of molar energy manifested in the upthrust and crumpling of continents. The subject will probably turn out to be accessible mathematically after certain experimental determinations have been made, and I shall return to it presently.

Orogeny, or mountain-building, is a mere detail of the more general subject of upheaval and subsidence, but it exhibits problems of great complexity both from the experimental and from the theoretical points of view. There is no question that unit-strains are often reached or even surpassed in contorted strata and in belts of slate, but the theories of elasticity and plasticity as yet developed are inadequate to deal with these strains in complex cases. An investigation on finite elastic and plastic strain is now under way in my laboratory and has made gratifying progress thus far; but this is not the place for detailed results. Something also has been done in the way of working out homogeneous finite strains in rocks, so that the general nature of joints, faults, and systems of fissures, and the mechanism of faulting is now fairly clear. The theory of slaty cleavage is a subject of dispute in which I have taken part. Few colleagues appear to agree with me that this cleavage is due to weakening of cohesion on planes of maximum slide, but I am not hopeless that my view will make its way to favor in time.

Seismology is a vast subject by itself, but one almost totally lacking in theoretical foundation. Seismological observations should afford the means of exploring the elastic properties of the earth throughout its interior, but the theory of the vibrations of a spheroid like the earth is not yet worked out. Meantime observations are being accumulated, but it can be foreseen that these will contribute little to elucidation until they include the vertical components of the vibrations as well as the horizontal ones. In other words, we must know the angle at which the wave emerges from the surface, as well as its azimuth.

The causes and conditions of earthquakes afford a separate topic of great interest. That some of them are of volcanic origin is evident; others appear to be due to paroxysmal faulting, yet there is very possibly a common underlying cause.

On no subject are opinions more divergent than concerning the origin and mechanism of volcanoes. To the ancients they were the mouths of the river Phlegethon. To those who adhere to the Cartesian doctrine they are communications with the liquid interior of the earth. Most geologists think of them as connected with hypogeal reservoirs of melted matter subsisting for indefinitely long periods of time. Finally, it is conceivable that the lava may be extruded as soon as the melted mass has accumulated in sufficient quantity, somewhat as water may break through an obstructing dam after its depth reaches a certain value. The continual movements of the rocks show that they must be to some extent in a state of elastic strain, so that a given cubic mile of rock resists surrounding pressure in virtue both of its rigidity and of its compressibility. If that cubic mile becomes liquid, its rigidity is gone and the change of shape of surrounding masses may aid in its expulsion. Of course imprisoned gases, especially the "juvenile waters" of Professor Suess, may also play a very important part in expulsion. But the more I have studied the matter, the less probable it seems to me that considerable bodies of melted lava can remain quiet for long periods of time in the depths of the earth. The influences tending to their expulsion would seem to be at a maximum immediately after the fusion of enough material to supply an eruption.

Relief of pressure is often invoked to explain fusion of lava, but it is not a wholly satisfactory cause. If a deep crack were to form, the rock at the bottom might melt indeed, but, as the crack filled, the pressure and the solidity of the source would be restored. To me, Mallet's hypothesis is more satisfactory, so far as the explanation of fusion is concerned. Only those who have studied the minute evidence of mechanical action in mountain ranges can appreciate the evidence they present of stupendous dissipation of energy. This has not indeed been enough to fuse the rocks, but it is hard to conceive that it is always insufficient to furnish the latent heat of fusion to rocks already close to their melting-point under the prevailing pressure. From this point of view, volcanism is a feature of orogenic movement, and it is to be looked for where relative motions are concentrated in zones so narrow that the local dissipation of energy is relatively intense. It is also possible that percolating waters, by reducing the melting-points of rocks, sometimes bring about fusion without change of temperature. Such an hypothesis might fit the volcanoes of the Hawaiian Islands, where there is no known faulting in progress.

The physics of magmatic solutions is a great subject which is experimentally almost untouched, although a vast amount of geological speculation has been based upon assumed properties of magmas. It is only within a few months that even satisfactory melting-point determinations of those most important rock-forming minerals, the lime-soda feldspars, have been made. The feldspars are only one series of isomorphous mineral mixtures. Their study is fundamental and must be followed by that of the remaining class, *i. e.*, the eutectics. These, in my opinion, will lead to a rational classification of igneous rocks, themselves mixtures and incapable of logical description except in terms of standard mixtures, the eutectics.

It appears to me highly probable, for many reasons, that the magmas of the granular rocks are not liquids but stiff emulsions, comparable with modeling-clay, the solid constituents (perhaps free oxides) being merely moistened with magmatic liquids. Such masses behave mechanically like soft solids; they display some rigidity and in them diffusion is reduced to a vanishing quantity. They may be ruptured and the (aplitic or pegmatitic) liquid portion may then seep into the cracks. Such a magma might be forced into minute fissures, as is the case when clay is moulded to terra-cotta articles, and yet it would support permanently, on its upper surface, rocks of superior density. Only in such a magma can I comprehend the simultaneous growth of crystals of various minerals; for in a liquid not exactly eutectic, the formation of crystals must follow a definite order. Again, if banded gneisses and gabbros had been fluid, the bands would show evidences of diffusion which as a rule are absent or barely traceable in these rocks.

The relations between consanguineous massive rocks have occupied a large part of the attention of geologists for many years. At one time it was supposed that homogeneous liquid magmas might split up into two or more homogeneous magmas by processes of molecular flow due to differences of osmotic pressure. This process was called the differentiation of magmas. It has been shown, however, that these processes are so much slower even than heat-diffusion, that they cannot be efficient beyond distances of a few centimeters. For this reason Mr. Teall,¹ who first suggested the application of the Soret process to account for differentiation, Professor Brögger,² and others, have abandoned the hypothesis of differentiation on a considerable scale by molecular flow. Nevertheless, observations on laccolites and other occurrences leave no doubt that a single magma may solidify to different though consanguineous rocks. If the separation is not molecular, it is self-evident that it must be molar. The only molar currents readily conceivable in a body of magma are convection currents, and

¹ *Proceedings, Geological Society, London, vol. 57, 1901, p. lxxxv.*

² *Eruptivgesteine der Kristianiagebietes, part III, p. 339*

these, or even an equivalent mechanical stirring, would necessarily lead to fractional crystallization, a familiar process known even to the pupils of Aristotle, and which is almost unavoidable when mixed solutions solidify. This process is one of precipitation, and is absolutely distinct from the differentiation (or, more properly, segregation) of rock magmas, in which a single liquid is supposed to separate into two or more distinct liquids. The general conditions of the order of precipitation during fractional crystallization in accordance with the phase rule are by no means beyond the reach of discussion, and the able investigations of Messrs. J. H. L. Vogt and J. Morozewicz have a direct bearing on this subject.

A mystery which will assume greater importance as the accessible supply of coal diminishes is the origin of petroleum. There is much to be said in favor of the unpopular hypothesis of Mendeleef, supported by experiments on cast-iron, that liquid hydrocarbons are due to the decomposition of the iron carbides of the terrestrial nucleus. Such vast accumulations of oil as exist on the Caspian and in the Caucasus seem incompatible with the hypothesis of animal or vegetable origin, although oils belonging to the same series as do the petroleums have been produced in the laboratory from organic materials. On the other hand, some meteorites contain hydrocarbons (which may themselves be due to the alteration of iron carbides), and there are geologists who infer that the petroleum may be derived from the mass of the earth itself.¹ If the origin of the oil is not animal or vegetable, the supply is very likely inexhaustible. More extended study of the connection between volcanic phenomena and the origin of asphaltic and other hydrocarbons is a desideratum.

Ore-deposits themselves form the branch of geology which was earliest cultivated and which will never lose its interest so long as mankind remains gainful. Yet much remains to be done by experiment for the theory and practice of mining-geology. The mechanism of the secondary enrichment of ores, particularly those of copper, detected by Mr. S. F. Emmons and enlarged upon by Mr. W. H. Weed, is being studied experimentally in the laboratories of the U. S. Geological Survey. A feature deserving careful experimental study is the osmotic separation of ores from their solutions by the wall-rock. Many minutiae of occurrence suggested that the walls of veins often act as a species of diaphragm or molecular filter and have a dialytic action on the ore solutions.² The origin of the ores themselves is still very obscure and will hardly be elucidated until more is known of the earth's interior. Sometimes they seem to be derived from adjacent rocks; in other cases conditions suggest that the rocks and the veins derive their

¹ See H. L. R. Fairchild, *Bulletin of the Geological Society of America*, vol. xv, 1904, p. 253.

² *Mineral Resources of the U. S. for 1892*, p. 156.

metallic content from a common deep-seated source. Here, as in several other connections, Professor Suess's theory of "juvenile waters" is very suggestive. It is generally held that many of the great iron deposits are due to magmatic separation. Deposition of lead ores by replacement of calcite is a known process, but takes place under unknown conditions. In some cases replacement of rock by ores appears to me to be alleged without sufficient proof. Pseudomorphosis is the only adequate test of replacement.

Erosion appears to be a subject which is capable of more exact treatment than it has received. Weathering and abrasion proceed with a rapidity which increases with the surface exposed per unit of volume.¹ Hence these processes lead to minimum surfaces. Therefore also the mathematics of erosion is essentially identical with that of capillarity.

Geological climates are as interesting to astrophysicists as to meteorologists and geophysicists. Messrs. Langley and Abbot appear to have evidences of recent variations in solar emanation. If these have been considerable in the course of the period of historical geology, light should be thrown upon them by the paleontology of the tropics. Variations in the composition of the atmosphere must have been very influential in determining both the mean temperature of the earth's surface and the distribution of temperature; but so also is the distribution of water. No theory of the glacial period seems generally accepted. Croll's theory is discredited. I have shown to my own satisfaction that the astronomical conditions most favorable to glaciation are high obliquity and low eccentricity of the earth's orbit,² but cannot claim any extensive following. If I am right, it should be possible to obtain a definite measure of geological time in years as soon as the astronomers have completed the theory of secular variations in the planetary system so far as to be able to assign the lapse of time between successive recurrences of low eccentricity and high obliquity.

A most interesting observation, which promises much light on the past history of the globe, is that lavas and strata indurated by lavas retain the polarity characteristic of the locality in which they cooled.³ The time may come when this will lead to determinations of the relative age of lavas, the duration of periods of eruption, and possibly even absolute determinations of date.

Geology has long, and with some justice, labored under the reproach of inexactitude. As has been illustrated in the preceding pages, the science is still in the qualitative stage, and almost wholly lacks the precision of astronomy. Even its most ardent students have seldom

¹ *U. S. Geological Survey*, mon. XIII, 1888, p. 68.

² *American Journal of Science*, vol. XLVIII 1894, p. 95.

³ Brunhes and David, *Comptes Rendus*, vol. 133, 1901, p. 153.

succeeded in ascertaining the quantitative relations between effects and operative causes, and have been perforce content to indicate tendencies. Thus geological doctrine is far too much a matter of opinion, but this is hardly the fault of the areal geologist. The country must be mapped both for economic reasons and to accumulate a knowledge of the facts to be explained. Working hypotheses the field geologist must have, or he could not prepare his map; and he is only responsible for living up to the standard of knowledge of his time. He is continually face to face with phenomena for which physics and chemistry should account, though they have not yet done so, and must accept seeming probabilities where certainty is unattainable. So, too, Kepler's predecessors recorded facts and guessed at generalizations as best they might.

The physics of extreme conditions still awaits satisfactory exploration. The geologist turns to the physicist for help, and in most cases meets with the reply: We cannot tell. Astrophysics is in much the same situation. Astronomers know as little of the distribution of density in the stars or planets as do geologists. Real knowledge of the physics and chemistry of high temperatures would be as welcome to them as to us. After all, physical geology is the astrophysics of this, the only accessible planet. Geodesy, too, and terrestrial magnetism are waiting for the solution of geophysical problems. How much might be done, Lord Kelvin and Mr. George H. Darwin have shown; but there are many problems too broad and too laborious to be solved by individual effort, and these are as essential to the rounding-out of the science of physics as they are to the development of geology and astrophysics.

In the brief review which precedes, I have endeavored to show that the history of the earth bristles with problems, few of them completely solved, though in many cases we have some inkling of the solution. This sketch has been drawn for the purpose of considering the strategy of a campaign against the series of well-intrenched positions occupied by our great enemy, the unknown.

Generalizing the results of the sketch presented, it is easy to see that nearly all the problems suggested involve investigation of the properties of solids, or of liquids, or of the transition from one phase to the other. It is the business of the experimental physicist to establish linear relations; it is the occupation of the mathematical physicist to draw logical inferences from these relations. Each will have plenty to do in a methodical study of geophysics.

There can be no doubt that the character of the earth's interior and the physical laws which there prevail constitute the most fundamental object of geological and geophysical research, while the results of successful investigation would be immediately applicable at least to the moon and Mars. No one questions that enormous

pressures and very high temperatures exist near the earth's centre, while the quality of matter which constitutes the interior cannot be satisfactorily determined until we know how substances would behave under extreme pressures and at temperatures approaching 2000° C. There is every reason to suppose that under purely cubical compression, dense, undeformed solids are perfectly elastic. Hence the basal problem of geophysics is to find the law of elastic compressibility. This cannot be accomplished by direct means, but the task is, nevertheless, as pointed out above, not a hopeless one, and has been taken in hand. Should success be achieved, researches will follow on the variation of elasticity with temperature. This feature of the investigation will present very great experimental and theoretical difficulties, but there is no good reason to despair of success.

When the law of resistance of solid bodies becomes known as a function of both temperature and pressure, even for isotropic substances with only two moduluses of elasticity, the way will be opened to various important investigations, largely mathematical in character. It is true that thoroughly isotropic bodies are seldom met with, yet geological masses must, nevertheless, often approach closely to this ideal. Many of the most important rocks are chiefly composed of triclinic feldspars, which, indeed, occur about as abundantly as all other minerals found at the surface of the earth put together. A triclinic feldspar crystal rejoices in the full possible number of elastic moduluses, 21. Yet a large spherical mass of small, fortuitously oriented feldspars will behave to external forces of given intensity and direction in the same way no matter how the sphere may be turned about its centre, and it will, therefore, act as an isotropic body. This fact is enough to show that an infinite variety of intimate molecular structures are compatible with molar isotropy.

Thus a knowledge of isotropic elasticity will suffice as a basis for testing reasonable hypotheses of the constitution of the earth's interior, taking into account its known rigidity and density. Still greater light can be thrown on this subject by including in the investigation the moon and Mars; for their masses and dimensions are known, and there seems every probability that they are composed of the same materials as the earth, though in different proportions. If a given hypothesis as to the chief constituents satisfies the known conditions of all three planets, it will doubtless find acceptance. Such a result would open the way to fresh advances in geodesy and terrestrial magnetism, and cast backward through the vista of time a ray of light on the nebular hypothesis.

Again, when the law of elasticity and the approximate constitution of the globe are known, it will be possible to work out a satisfactory theory of the simpler modes of vibration in a terrestrial sphere, and then seismological observations can be applied to determining more

precisely the intrinsic elastic moduluses of the earth along the paths of earthquake-waves.

It will also be practicable to examine critically the possible rupture of the globe as a consequence of change of figure and to study intelligently the simpler cases of the crumpling of strata, fissuring, and other problems in the mechanics of orogeny.

The science of elasticity has had a very disappointing history. Simple as is the assumption *ut tensio, sic vis*, the attempt to solve even such seemingly elementary problems as the flexure of a uniformly loaded rectangular bar leads to insoluble equations; so that the science has been relatively unfruitful. It remains to be seen whether a truer relation between load and strain will not simplify formulas and increase the applicability of algebra to concrete cases.

From an astrophysical point of view the dialytic action of mineral septa is unimportant, but it is very interesting in its bearing on metamorphism and ore deposition, and may readily contribute to economic technology.

The relations of viscosity to the diffusion of matter have not yet been elucidated, even for ordinary temperatures. This subject is one of much importance in connection with the genesis of rock species, and of course it should be studied at 10° before undertaking researches at 1000° .

High temperature work is essential even to the investigation of the elastic problem, and it is almost a virgin field. Even thermometry is very imperfect above the melting-point of gold, though it is destined soon to become exact at least as high as 2000° , a range which will probably suffice for geophysics. But we are also in almost total ignorance of the extent to which the laws of physics, studied at ordinary temperatures, prevail at 1000 or 2000 degrees. One of the less difficult problems of this group is that of thermal conductivity and specific heat of solid bodies at high temperatures. For the principal metals this is already known as far as 100° , but not for rocks or minerals. It would be especially desirable to have such determinations for granite, basalt, and andesite, the last representing the average composition of the accessible part of the lithosphere.

It seems to me that when the thermal diffusivities are known for these rocks, over a range of a thousand degrees, the question of upheaval and subsidence can be attacked with a good prospect of success. A cooling sphere is conceivable in which the distribution of thermal diffusivity is such that the flow of heat would be "steady," in Fourier's sense, and thus accompanied by no superficial deformation. With any other distribution of diffusivities, deformation would occur, and the globe would act as an imperfect heat-engine, the work done being that of upheaval or subsidence. Now when the assuredly variable value of diffusivity for the materials of the globe is known,

the mathematical conditions for steady flow can be worked out, and if these are not consistent with the facts of the globe, a *vera causa* for upheaval will have been found, which may lead to further and more detailed conclusions. It should also either elucidate or simplify the subject of the fusion of magmas and their eruptive expulsion.

The data for constitution and thermal diffusivity will readily be applicable to the problem of the earth's age and will yield a corrected value of the probable lapse of time since the initiation of the *consistentior status* of the Protogæa.

The most difficult field in geophysics is the study of solutions at high temperatures. This is largely because both methods and apparatus require to be invented. When work of this kind was undertaken in the laboratory of the Geological Survey, three years since, no furnace existed in which pure anorthite could be melted and a trustworthy determination of the temperature of fusion made. For the study of aqueo-igneous fusion, which must, of course, be performed at considerable pressures, extremely elaborate preparation is necessary; indeed, all attempts hitherto made in this direction have been only very partially successful.

Were it not that the number of important rock-forming minerals is small, the study of igneous solutions for geophysical purposes would be an almost hopeless task. The feldspars, the pyroxenes, the amphiboles, and the micas appear to form isomorphous series, and must be studied as such. They, with quartz, make up nearly 93 per cent of the igneous rocks, nepheline, olivine, leucite, apatite, magnetite, and titanium minerals substantially completing the list which enter into these rocks in sensible proportions. After the melting-points of the minerals have been determined and their isomorphism has been studied, the most important research to be undertaken is that on their eutectic mixtures. Other features, however, must receive attention, such as their latent heat, ionization, viscosity, and diffusivity. Immensely interesting will be the study of melts into which hydroxyl enters as a component and which may turn out to be emulsions rather than solutions. Such researches will constitute a most substantial addition to physical science, and, as pointed out above, offer a good prospect for the rational classification of rocks.

Enough has been said to show how closely geophysical researches interlock. Researches at high temperatures must accompany investigations at common temperatures, physics must be supplemented by physical chemistry, mathematical ability of the highest order must be called upon at every step to elucidate difficulties and to draw inferences capable of being again submitted to inquiry, and some geological knowledge, too, is requisite to appreciate the bearing of results and to indicate the questions of importance. No human being has the length of days, the strength, the skill, or the knowledge

needful to undertake, without help, the investigation of geophysics as a whole. Only a few of the topics touched upon in the earlier pages of this essay are independent of coöperation; for instance, the astronomical conditions favorable to glaciation, and perhaps the application of the mathematics of capillarity to the problem of erosion. On the other hand, the list of geophysical problems requiring coöperation could be almost indefinitely extended even now, and will be supplemented when the most pressing questions approach their answers.

Organization increases efficiency in scientific work as much as in technical pursuits, though it has seldom been attempted. Instances in point are the U. S. Geological Survey, the Reichsanstalt and astronomical surveys of the sky. Geophysics, then, is too difficult a subject to be dealt with excepting by a well-organized staff, working on a definite plan resembling that indicated above. The tastes and convenience of individuals must give way to the methodical advancement of knowledge along such lines that the work of each investigator shall be of the utmost assistance to the progress of the rest.

Work in geophysics is already in progress in this country, thanks to the appreciative sympathy of Director Walcott of the Geological Survey, and the liberality of the Carnegie Institution, by members of my staff and in part under my direction. Messrs. A. L. Day and E. T. Allen have made an excellent series of determinations of the melting-points of the triclinic feldspars and studied their other thermal properties. They are now preparing to make experiments in aqueo-igneous fusion. Mr. C. E. Van Orstrand has made a novel application of the theory of functions to elastic problems, and has reduced several series of important observations on elastic strains for comparison with theory. Dr. J. R. Benton is occupied in experimental investigation of elastic strains in various substances. The men engaged in these researches are able and devoted to their work, but they are too few in number, and they are required to make determinations of the most delicate character in an office-building standing in the busiest portion of Washington, where the walls are in a state of incessant tremor, and where there is no suggestion of uniformity of temperature. Under such circumstances the results of observation cannot be of the most refined character, and must be obtained at great expense of time and effort.

Most of the great physicists of the world have expressed their interest in geophysics and their belief that the time is ripe for its investigation. Geologists are eager for its results, but no government can undertake investigations so remote from industry as this. I do not think I can more fitly conclude this paper than by quoting a resolution introduced by Mr. S. F. Emmons at Vienna a year ago. It was passed by acclamation by the Geological Congress, after a

ringing speech by Professor Suess, and it expresses my own views most accurately.

Emmons's Resolution

“It is a well-known fact that many of the fundamental problems of geology, for example those concerning uplift and subsidence, mountain-making, vulcanology, the deformation and metamorphism of rocks and the genesis of ore-deposits, cannot be discussed satisfactorily because of the insufficiency of chemical and physical investigations directed to their solution. Thus, the theory of large strains, either in wholly elastic or in plastic bodies, has never been elucidated; while both chemistry and physics at temperatures above a red heat are almost virgin fields.

“Not only geology, but pure physics, chemistry, and astronomy, would greatly benefit by successful researches in these directions. Such researches, however, are of extreme difficulty. They would require great and long-sustained expenditure, as well as the organized coöperation of a corps of investigators. No existing university seems to be in a position to prosecute such researches on an adequate scale.

“It is, therefore, in the judgment of the Council of the Congrès Géologique International, a matter of the utmost importance to the entire scientific world that some institution should found a well-equipped geophysical laboratory for the study of problems of geology involving further researches in chemistry and physics.”

SECTION B — GEOLOGY

SECTION B — GEOLOGY

(Hall 14, September 21, 3 p. m.)

CHAIRMAN: PROFESSOR T. C. CHAMBERLIN, University of Chicago.

SPEAKER: PRESIDENT CHARLES R. VAN HISE, University of Wisconsin.

SECRETARY: PROFESSOR R. D. SALISBURY, University of Chicago.

THE PROBLEMS OF GEOLOGY

BY CHARLES RICHARD VAN HISE

[Charles Richard Van Hise, President of the University of Wisconsin. b. May 29 1857, Fulton, Wisconsin. B.M.E. Wisconsin, 1879; B.S. 1880; M.S. 1882; Ph.D. 1892; LL.D. Chicago, 1903; LL.D. Yale, 1904. Professor of Metallurgy, University of Wisconsin, 1886-88; Professor of Mineralogy and Petrology, *ibid.* 1889-90; Professor of Geology, *ibid.* 1892-1903. Geologist in charge, Lake Superior Division, U. S. Geological Survey, 1888-1900, Division of pre-Cambrian and Metamorphic Geology since 1900; President of Commissioners, Wisconsin Geological and Natural History Survey, since 1903; President of Wisconsin Academy of Science, Arts, and Letters, 1893-96. Member of National Academy of Sciences; Washington Academy of Sciences; Scientific Society, Christiania; Royal Society of Sweden; Boston Society of Natural History; Geological Society of America. Author of many papers and books on geological subjects.]

THE subject "The Problems of Geology" was assigned to me. I should not have ventured to select so formidable a topic for a brief address.

Relations of the Sciences

We are all aware that geology is a many-sided subject. While at the outset it was a simple observational study, it soon developed physical, chemical, astronomical, and biological sides. The importance of these different sides has continuously increased, so that we now often speak of physical geology, chemical geology, astronomical geology, and biological geology.

To appreciate the position of geology among the sciences it is necessary to go back to fundamental definitions. Natural philosophy in the old and broad sense may be defined as the science which treats of energy and matter. But investigations have shown that the ether also must be considered, and hence this definition needs modification. Some physicists have been inclined to extend the scope of the term "matter" to include matter in the old sense, and also ether. But it seems to me that until the two, which appear to be so different, are shown to be essentially one, it is better to use the term "matter" strictly in its old sense. But it is advisable to have a term which

shall include both matter and ether, and for this place the word "substance" seems suitable.¹ Using the term in this sense, natural philosophy may be defined as the science which treats of energy and substance.

Physics is the science which treats primarily of energy; chemistry is the science which treats primarily of matter. Thus physics considers mainly the actions and transformations of energy through matter and ether; and chemistry considers mainly the actions and transformations of matter through energy. But since energy is manifest to the senses only through matter, and since matter does not exist without manifestations of energy, the relations of the two sciences are very intimate. In any book upon either subject the treatment constantly passes over to the other; indeed, energy and matter are inseparable, — one cannot be considered without the other. Recently the relations between physics and chemistry have become even closer by the rise of the intermediate science, physical chemistry. This science completely bridges the gap between the two and unites them as a whole into the conjoint science of physics-chemistry, which is the science of energy and substance. As thus defined, physics-chemistry becomes a synonym of natural philosophy in its broad sense.

While physics and chemistry are really a single science, it is to be repeated that the chief point of view of physics proper is that of energy, and the chief point of view of chemistry proper is that of matter. This will be appreciated if one but mention the subjects considered in text-books of physics and chemistry. Some of the subjects of physics are sound, heat, light, and electricity. These are all forms of energy. The chief subjects for consideration by chemistry are the elements and their combinations, such as helium, chlorine, iron, calcium-carbonate, etc. These are all forms of matter. Since physics-chemistry treats of all the energy and substance within the reach of our senses, physics and chemistry are the two sciences the principles of which are believed to be applicable to the entire visible universe.

Astronomy treats of energy and substance in the heavens. It is concerned primarily with the nature and development of the heavenly systems. Under the above definition, astronomy is the science of the physics and chemistry of the heavens. Biology treats of energy and substance in living organisms. Under this definition, biology is the science of the physics and chemistry of organisms. Geology treats of the energy and substance of the earth. Under this definition,

¹ This definition of the word "substance" is different from that of Holman, who, as I understand it, makes the term so comprehensive as to include matter, ether, and energy. By him the word "matter" is apparently used to comprise what is here covered by both matter and ether. See Silas W. Holman, *Matter, Energy Force and Work*, p. 135 ff.

geology is the science of the physics and chemistry of the earth. It includes mineralogy. These definitions may not be complete, but at least they are true so far as they go.

It is not necessary, for present purposes, to consider the possible defects of the definitions given, except that for geology. Objections may be raised to defining geology as the science of the physics and chemistry of the earth, on the ground that this definition is inadequate to cover descriptive and historical geology. It may be said that it is a part of geology to describe the facts exhibited by the earth as they appear, without reference to physics or chemistry. It may be said that the history of events, as shown by the rocks and fossils, does not necessarily require physical or chemical treatment. There is some truth in these statements, but on the other side it may be held that the facts are the results accomplished by physical and chemical work. These facts become important and significant mainly as they are interpreted in physical and chemical terms. The objects of the earth — the complex results of chemical and physical work — if described without reference to the manner in which the results came about, have comparatively little interest. In reference to historical geology it may be said that this subject gives a chronological arrangement of the results of chemical and physical work.

It thus appears that physics and chemistry are the elementary sciences, while astronomy, biology, and geology may be defined, possibly with some lack of completeness, as the applications of the principles of physics and chemistry to various complex systems. In this sense astronomy, biology, and geology are applied sciences.

We are now in a position clearly to indicate the relations of geology to the sciences mentioned. So far as the earth is one member of one of the heavenly systems, it is a subject of astronomy. So far as organisms constitute a small part of the earth, they are the subject of geology. Since the earth is one of the subjects of astronomy, and since the entire kingdom of organisms constitutes a small part of the material of the earth, geology is closely related on one side to astronomy, upon the other side to biology. Geology is one of the children of astronomy. Geology begins with the earth at the time of its astronomic birth. As geology is one of the children of astronomy, so biology is one of the children of geology. As the result of various processes upon the earth, chemical and physical, organisms have been formed, and have gone through their long and complex development. But astronomy, geology, and biology — grandparent, parent, and child — have long existed side by side, and their interaction and mutual effects have been most profound. One cannot be comprehended independently of the others.

While geology is very closely related to astronomy and biology, we have seen that it is still more closely related to physics and chemis-

try. Since physics-chemistry is the science of energy and substance in general, and since geology is the science of the energy and substance of the earth, geology is not simply related to those subjects — it rests upon them as its one secure foundation. They are the elementary sciences upon which geology is based; for they are the sciences of all energy and substance of which the object of geological science is an insignificant fraction.

We have now reached the most fundamental problem of geology, — the reduction of the science to order under the principles of physics and chemistry. To a less extent geology is subject to the sciences of astronomy and biology.¹

While the relations of geology to the other sciences, as above set forth, are incontestable, it was possible to appreciate those relations only after the sciences were well developed. Geology did not begin consciously as the science of the physics and chemistry of the earth. The phenomena of the earth were studied as objects, and thus geology was at first an observational study. The next step, a revolutionary one, was to explain the observed phenomena in terms of physical and chemical processes, many of which could be observed. But few have asked the question: "What is a geological process?"

Geological Processes

It is a curious fact that, while the word "process" is used in innumerable geological papers and text-books, I have been unable to find anywhere a definition of a "geological process."

I shall define a "geological process" as the action of an agent by the exertion of force involving the expenditure of energy upon some portion of the substance of the earth.

Physical definitions of "force," "work," energy," and "agent."
In order to understand the above definition of "geological process"

¹ The earth is the vastest aggregate of matter within the direct reach of man. By a study of a small part of this aggregate the principles of physics and chemistry have been formulated. The material which has been studied is but an inappreciable part of the material of the earth, and but an infinitesimal part of the substance of the universe. Yet the doctrine is unhesitatingly accepted that the principles of physics and chemistry, wrought out with reference to this minute fraction of substance, are not only applicable to all the materials of the earth, but to all parts of the visible universe. This daring generalization has received astonishing confirmation by studies of other portions of the visible universe through the spectroscope and photographic plate.

In the generalization that the principles of physics and chemistry, developed by study of small masses of material, apply to all parts of the universe, we have a case of the extension of a generalization from a part to the whole, which surpasses almost any similar extension of reasoning. Indeed, some philosophers have seriously questioned the legitimacy of the conclusion.

In view of the foregoing, it is rather curious that the geologist now finds his most important problem, the problem of problems, in the explanation of phenomena exhibited by the heterogeneous earth in terms of those principles of physics and chemistry built up mainly by observation, experiment, and reasoning upon a minute fraction of the earth

it is necessary to define the terms "force," "work," "energy," and "agent."

Hoskins defines "force" as action exerted by one body upon another tending to change the state of motion of the body acted upon.¹ According to Daniell's more simple definition, "force" is any cause of motion.²

When a force applied to a body moves the body in the direction toward which the force acts, it does work.³ In this sense "work" is the product of force into displacement, the common formula being $W = FS$. The unit of work is defined as the quantity of work done by a unit force acting through a unit distance.⁴

Hoskins defines "energy" in the terms of force and work. Thus he says when the condition of a body is such that it can do work against a force or forces that may be applied to it the body is said to possess energy. The unit of energy is the same as that of work.⁵ According to Daniell's more simple definition, "energy" is the power of doing work.⁶

The order of definition of the above terms is that in which knowledge of them has developed. The actions of forces in doing work are observed. From such observations the existence of energy is inferred. Wherever forces act upon matter and work is done, energy must exist. Further reasoning shows us that bodies may possess energy which is latent and is not exerting force. Hence many physicists have defined "energy" without introducing the words "force" or "work." Thus, according to Holman, "energy" is power to change the state of motion of a body.⁷ If energy be recognized as the primary thing, then "force" can be defined in terms of energy. According to Holman, "force" is that action of energy by which it produces a tendency to change the state of motion of bodies.⁸ Similarly, the word "energy" may be introduced into the definition of the word "work." Thus Holman says "work" is that action of energy by which it produces motion in a free body, or produces or maintains the motion of a body against resisting forces.⁹

An "agent" is any portion of the substance of the earth which may exert force and thus expend energy to perform geological work. Thus ether, air, water, and rock are agents.

The next step in the comprehension of geological processes is a consideration of the kinds of energies, forces, and agents, and their relations.

¹ T. M. Hoskins, *Theoretical Mechanics*, pp. 2 and 16, 1900.

² Alfred Daniell, *A Text-book of the Principles of Physics*, 3d ed. (1895), p. 4.

³ Hoskins, *op. cit.*, p. 298.

⁴ *Ibid.*, p. 298.

⁵ *Ibid.*, p. 308.

⁶ Daniell, *op. cit.*, p. 2.

⁷ Silas W. Holman, *Matter, Energy, Force and Work*, p. 20, 1898.

⁸ *Ibid.*, p. 41.

⁹ *Ibid.*, p. 17

Kinds of energy and force. Ultimately the forms of energy may be reduced to a few, and possibly to a single kind. Indeed, some physicists believe that all forms of energy are really but different manifestations of kinetic energy. But the number of elementary kinds of energy in the universe is a problem for the physical philosopher, not the geologist. The geologist is concerned in all the kinds of energy which he observes at work. These are: (1) gravitation energy, (2) heat, (3) elasticity energy, (4) cohesion energy, (5) chemical energy, (6) electrical energy, (7) magnetic energy, (8) radiant energy (including radiant heat, radiant light, and electromagnetic radiation).¹

From another point of view energy may be classified into kinetic energy and potential energy. Under static conditions of all the parts of a system any or all of the kinds of energy above named may be exerting force, but so long as no motion occurs and no work is done they are all potential. When anywhere in the system movement takes place and work is done, some portion of the energy becomes kinetic. Work and kinetic energy are inseparable. As multifarious kinds of work are always going on in the world, potential and kinetic energy are always existent. For the most part we can trace the kinetic energy back to one or more of the various classes of energy above mentioned, but some part of it may be derived from other unnamed sources.

Any of the forms of energy may exert force, hence we have the terms "force of gravitation," "force of heat," "force of elasticity," "force of cohesion," "chemical force," "electrical force," "magnetic force," and "radiant force."

Any or all of these forces may be exerted both under static and dynamic conditions. When the conditions are static, the energy is potential. When the conditions are dynamic and work is done, some portion of the energy is kinetic. To illustrate: For many years a cliff may stand; but finally a portion of it falls and geological work is done. The force of gravitation is exerting the same pressure upon the material concerned during all the years of quiescence and during the brief period of movement, and, for that matter, continues to be exerted after movement ceases. During the static conditions the energy of gravitation is potential. During movement some part of it, by pressure of the force of gravitation, passes into kinetic energy. And this energy, through the agency of the falling part, the agent, does further geological work upon the material at the foot of the cliff.

All of the forms of energy and force are important in geology, but the geological work of some of them has been more clearly discriminated than that of others. For instance, the geological results produced by electricity and magnetism have not been worked out, although I have no doubt that electrical and magnetic energy have

¹ Silas W. Holman, *Matter, Energy, Force and Work*, p. 37, 1898.

produced important permanent effects upon the earth which ultimately will be discriminated.

Geological use of the words "force," "energy," and "work." To the present time the geologist has much more frequently used the word "force" than "energy." This is because the geologist is usually more concerned with the exertion of force by an agent than he is with the source or amount of energy which the agent contains. Physical investigations seem to show that substance contains enormous quantities of energy, only a small part of which is manifest to the senses, and this only under special circumstances. So far as geological bodies have great stores of energy which are not manifest as force, there is no change of condition — no geological process. The geologist is primarily concerned with the energy which is manifesting itself either statically or dynamically by the exertion of force. Consequently, he more often refers to the forces of geology than the energies of geology. This is the more natural since the unit of force and the unit of energy are the same, and that energy is measured only by its action as a force. While in the past the primary interest of the geologist has been in force rather than in energy, it is probable that in the future he will become more and more concerned in the energy itself and its sources.

Often the geologist has made no discrimination between the words "force" and "energy." He has frequently used "force" in the old sense, both to cover the thing itself, the energy, and the action of energy, the force, in accomplishing work. This formerly was the practice of physicists also, who, for instance, spoke both of the conservation of force and the exertion of force. If the conclusion be correct that the source and amount of energy concerned in a process should be discriminated from its action as a force, it is clear that the time has now come when the geologist must in his writing clearly differentiate the two ideas.

Since the physicist now makes an important discrimination between the words "energy" and "force," it may be necessary for the geologist to follow him in his definitions of these words, although much can be said against technicalizing and narrowing the use of the general term "force." Probably the interests of all the sciences would have been best subserved if the physicists had introduced a new word for the technical sense assigned to the word "force," and had left this term to be used in the general way in which it has been used in the past in science, and will continue indefinitely in the future to be used in literature. This is especially true since, if we confine the word "force" to its physical definition, we are in constant need of a word to cover both energy and force, as defined by the physicists. If the latter word be technicalized, I can think of no better word than "power" for the conception which includes both. This

was the word used for this place by Hutton in the opening pages of his epoch-making paper on the *Theory of the Earth*.¹

It is also to be noted that the word "work," as above defined, is also technicalized, having reference only to the exertion of force in producing change of state of motion. With this meaning it has no relation to the material results. To illustrate: By the expenditure of energy, the crust of the earth may be fractured, or material be transported from one place to another. In the general sense used by geologists, these results are often spoken of as "work." It is certainly a very grave question whether geologists can afford to restrict the word "work" to its physical definition, and thus be obliged to discontinue its use in an indefinite sense, both for the expenditure of the energy, and the effect of such expenditure, or for either alone. While this is so, it may be said there are very considerable advantages in having a technical word for the physical meaning of work. This would assist the geologist to think clearly and discriminate between the expenditure of energy and the material effects of such expenditure.

Whatever meaning the geologist assigns to the words "force" and "work," he should have a clear understanding of the conceptions which the physicists have of their meaning, and should attempt to express these conceptions in some way. Also he should make it clear, in case he decides not to use the words "force" and "work" in the physical sense, that the old general usage is retained for them. In this paper I shall use "force" in its technical sense, but retain the common usage for the word "work."

The agents of geology. We are now ready to classify the agents of geology. They may be grouped into ether, gases, liquids, and solids. Possibly organisms are so peculiar a combination of gases, liquids, and solids that they should constitute a fifth group, and in this case the agents may be classified into ether, gases, liquids, solids, and organisms. From another point of view the agents may be classified into their chemical elements, some seventy or more in number, but of which only about twenty are so abundant as to be important.

The small number of categories of energies and agents given might lead to the conclusion that the subject of geology is reduced to simpler terms than is really the fact. Each of the forms of energy, gravitation, heat, elasticity, cohesion, chemical affinity, electricity, magnetism, and radiation is most complex and acts as forces in most diverse ways. The number of gases, of liquids, and of solids which occur in nature are beyond number. They are most diverse in character. For instance, the liquids vary from nearly pure water to magma. The solids comprise all kinds of minerals, of which there

¹ Charles Hutton, *Theory of the Earth, Philosophical Transactions of the Royal Society of Edinburgh*, 1785, pp. 212-214.

are many hundreds, and the various combinations of these minerals in rocks, the different phases of which are very numerous. Gas without the presence of liquids and solids, liquids without the inclusion of gases and solids, and solids which contain no gases or liquids, while perhaps possible in a physical or chemical laboratory, are not found in nature. As remarked by Powell, gases, liquids, and solids are everywhere commingled upon the earth. All are commingled with ether. Thus the various combinations of agents are beyond computation. Also definite agents, for instance, water, may occur in various kinds of bodies, each of which acts in a manner peculiar to itself.

The materials upon which the agents act are of the same kinds, and have the same diversities and complexities, as the agents themselves. Moreover, the work done inevitably affects both the material acted upon and the agent. The agent that grinds the rock-floor at the bottom of a glacier is also ground. This necessity of work upon both agent and substance acted upon comes under the law of Newton in reference to action and reaction. The fact of work, both upon agent and substance upon which the agent acts, raises the question as to the distinction between the two. The answer is: The agent is the substance containing energy which it expends in doing work upon other substances. The substance upon which work is done may thereby receive energy, and thus become an agent which does work upon other substances; and so on indefinitely. Indeed, the rule is that one process follows another in the sequence of events, until the energy concerned becomes so dispersed as to be no longer traceable. Theoretically this goes on indefinitely.

Analysis of geological processes. We have seen that the action of one or more agents through the exertion of force and the expenditure of energy upon one or more substances is a geological process. It is rare indeed, if it ever happens, that a single agent works through a single force upon a single substance. Commonly two or more agents are doing work by the expenditure of energy of various kinds at the same time upon more than one material. The processes of geology, therefore, vary in their complexity from the action of a single agent through a single force upon a single substance, to the action of all kinds of agents through all classes of force upon the most diverse combinations of substances. Thus the solution by rain-water of pure calcite is a process. Also erosion, which is the work of all the agents by the expenditure of various kinds of energy upon the most diverse combinations of materials, is called a process. It is plain that the number of processes of geology, comprising as they do all possible combinations of energies, agents, and substances, are beyond number, if indeed they are not infinite. If geology is to be simplified, the processes must be analyzed and classified in terms of energies, agents

and results. Each of the classes of energy and agent should be taken up, and the different kinds of work done by it discussed. For instance, the work of the force of gravitation through gases, liquids, and solids should be analyzed. To some extent this has been attempted, but very imperfectly indeed. And such discussion has scarcely been seriously undertaken for the other forms of energy. Text-books should consider each of the classes of energy by itself, the nature of the forces it exerts, the processes through which it works, and the results accomplished through the various kinds of agents.

The general work of each of the agents and the results accomplished should be similarly considered. Not only so, but the work of the different forms that each of the agents takes should be separately treated. Thus, besides considering the work of water generally, the work which it does both running and standing must be treated. The first involves the work of streams; the second, the work of lakes and oceans. This involves the treatment of streams as entities, or, to use a figure of Chamberlin's, as "organisms." The treatment of the work of gases should involve the subjects of gases of the atmosphere, gases of the hydrosphere, and gases of the lithosphere. The treatment of the agents will be more satisfactory in proportion as the work done by each of the forms of each of the agents is explained under physical and chemical principles in the terms of energy.

It is plain that the treatment of the energies of geology and the treatment of the agencies of geology will overlap, since one cannot be considered without also considering the other; but this is an advantage rather than a disadvantage, for each of the two points of view is very important in enabling the mind to grasp the composite whole. Just as in the science of physics-chemistry it may sometimes be advantageous to consider the subject mainly from the point of view of substance, and at another time mainly from the point of view of energy, and the treatments from both points of view are necessary to build up the science of physics-chemistry; so it is necessary to consider the subject of geology from the points of view of energy and of agent, if an approximation to adequate comprehension be gained.

As already intimated, another point of view from which geology may be considered is the result. This was the chief point of view of the early geological papers and text-books, which were content to tell of phenomena. Phenomena may, and often are, observed and described in advance of their physical-chemical interpretation. But the naming or even the description of the phenomena of the earth, without reference to energy or agent, is very unsatisfactory. And usually the valuable descriptions of before unobserved phenomena are made in connection with theories of their physical and chemical significance. But it is still true that observation and description

present a third important point of view which interlocks with and overlaps the treatment of geology from the points of view of energy and agent.

So complex is the earth that to enable the mind to comprehend the intricately interlocking whole, the subject should be considered from as many points of view as possible. If only the human mind were sufficiently powerful, and means of expression adequate, the ideal method of treatment would be simultaneous consideration and exposition of all possible points of view. But since this method of treatment is an impossibility, we must necessarily at any time consider each portion of the subject in part and treat it in part. The problem is then the selection of the various partial points of view which are important, and the determination of the order of their consideration.

No one, I think, can hold that any of the points of view above mentioned — process, energy, agent, and result — is unimportant in a general treatment of the subject of geology. It is therefore clear that all these points of view must be handled. There may be difference of opinion as to the order in which they shall be presented; and for different parts of the subject of geology and for different purposes the best order will vary.

We are now in a position to foresee the future development of the science of geology. The early papers and text-books were content to tell of accomplished results. Almost nothing was said with reference to processes. As the science developed, there crept into the literature of the subject more and more reference to processes. The present year a text-book of geology by Chamberlin and Salisbury has appeared, the first which avowedly attempts to treat geology from the point of view of processes rather than phenomena.¹ This is a great step in advance. But a large part of the task of reducing the processes to order in terms of energies, agents, and results still remains to be done. When this is accomplished, we shall have a statement of the principles of geology in terms of physics and chemistry.

How knowledge of processes has developed. The principles of geology have been developed in the past and will continue to be developed in the future both from the study of processes now in operation and by the consideration of the results of processes which cannot be observed. An excellent illustration of a branch of geology, the principles of which have largely been established by the observation of processes now in operation, is furnished by physiography. So far as one can see, the surface of the land is now being modified by the energies and agents of geology as rapidly as at any time in the past. These energies and agents may have varied in their efficiency

¹ Chamberlin and Salisbury, *Geology*, vol. 1, *Processes and their Results*, 1904.

from time to time and place to place, but the above statement is broadly true. There are other branches of geology, the principles of which have been mainly developed from results accomplished rather than from observation of the present actions of energies and agents. In such branches the probable energies, agents, and processes which produced the observed results were developed from a consideration of the methods by which chemical and physical energy through the agents available could have produced the results observed. For instance, the development of the solar system occurred but once. During that development the earth was formed, including the atmosphere, hydrosphere, and lithosphere. The process of differentiation was not observed by man, cannot be repeated by him. The only method of reaching a probable conclusion as to the manner of accomplishment of the complex result is to consider in what possible ways physical and chemical energy may have acted upon the enormous masses of universe stuff out of which the earth was constructed, and to check this reasoning by the attainable knowledge of what is now occurring upon other heavenly bodies.

The qualitative and quantitative stages of explanation. The task of explaining geology in terms of processes involving energy and agent has two stages — the qualitative stage and the quantitative stage. For most problems we have as yet been unable to go beyond the qualitative stage. In the qualitative stage of a problem it is shown that a cause is real. In this stage the question is not asked as to how far the explanation applies; *i. e.*, its quantitative importance. Most geologists are content when they reach the qualitative stage. A certain cause is determined to be real in the explanation of certain phenomena. It is then usually assumed that this cause is the only cause. For instance, it has been generally accepted that the loss of heat by the earth results in decreased volume, and that such condensation is a cause for crustal deformation. Many geologists have stopped at this point satisfied. They have not asked the question: To what extent can loss of heat by the earth explain crustal deformation, and are there any other causes which can be assigned? Some years ago I listed a number of causes, each of which partly explains deformation. In addition to secular cooling, they are as follows; volcanism, cementation, change of oblateness of the earth, change of pressure within the earth, change of physical condition of the material of the earth, and loss of water and gas from the interior.¹ Evidently, in order that we may have even an approximately correct idea of the chief causes for crustal deformation, the question must be answered as to the quantitative importance of each of the causes.

¹ C. R. Van Hise, *Estimates and Causes of Crustal Shortening*, *Journal of Geology*, vol. vi (1898), pp. 10-64.

The consideration of the processes of geology by quantitative methods is superlatively difficult, yet this task must be undertaken if the science ever approximates certainty of conclusions. This leads to the relations of mathematics to geology. The moment we pass to the quantitative treatment of processes the assistance of mathematics is needed. For simple quantitative calculations arithmetic and algebra may suffice, but for the more difficult problems of geology the assistance of higher mathematics is needed. This, then, raises the question as to whether or not it is expected that the geologist, in addition to knowing physics and chemistry, must also be a mathematician. Undoubtedly this is the ideal equipment of a geologist, which, unfortunately, few if any possess. There are many geologists who apply simple mathematics to various problems. But the man who is so familiar with forces, agents, processes, and phenomena of geology that he is able to handle them, and at the same time is capable of handling higher mathematical reasoning, is rare indeed. Those geologists who have made the attempt to combine mathematical with their geological reasoning usually have shown marked deficiency in their mathematics. Upon the other hand, those mathematicians who have attempted to handle the problems of geology mathematically have usually been so deficient in a knowledge of geology that their work has been of comparatively little value. In view of these unfortunate results, it seems to me that the time has come for coöperation between geologists and mathematicians in the advancement of the science of geology to a quantitative basis. Two or more men should work together, some of them geologists with a broad familiarity with the phenomena and methods of their science, and the others expert mathematicians. In continual consultation, the geologist and mathematician will be able safely to handle the problems of geology quantitatively. This happy condition of coöperation, once reached, will be sure rapidly to advance the science.

The quantitative solution of geological problems is likely to emphasize also another of the principles of geological method of the greatest importance. The causes offered to explain the phenomena do not necessarily exclude one another. It is believed that often each of them is a real cause, and partly explains the phenomena,—that the different causes are complementary. While a majority of geologists have been content with suggesting a single physical cause for a phenomenon, others have taken more than one possible cause into account. Thus Chamberlin¹ has formally adopted the method of multiple hypotheses. But the great majority of those who have considered more than one hypothesis in connection with a geological problem

¹ T. C. Chamberlin, *The Method of Multiple Working Hypotheses*, *Journal of Geology*, vol. v. (1897), pp. 837-848.

have carried on their discussions as if one of the suggested causes must be selected to the exclusion of the others.

As a matter of fact, almost every complex geological phenomenon has not a simple, but a composite, explanation. To illustrate, in Chamberlin and Salisbury's text-book of geology it is stated that the explanation of volcanism may be given upon the assumption that the lavas are original; or, second, on the assumption that the lavas are secondary. Under the first assumption it is suggested (1) that lava outflows from a molten interior, and (2) that lavas flow from molten reservoirs. Under the second assumption it is suggested that lavas may be assigned (3) to the reaction of water and air penetrating to hot rocks, (4) to relief of pressure, (5) to melting or crushing, (6) to melting by depression, and (7) to the outflow of deep-seated heat.¹ At the close of the discussion it is said that these hypotheses "must be left to work out their own destiny."² I fear many will make the inference, although I have no idea that the authors so intended, that one among these hypotheses will be victorious in the struggle for existence and the others totally overthrown. My point in this connection is that the two main suppositions, and all of the hypotheses under them, may be true in part; that these various explanations are not necessarily exclusive of one another, but may be supplementary. When we have a quantitative discussion of the probable effects which may be expected from each of the causes suggested, we shall have some idea of their possible relative importance. For my own part I have no doubt whatever that volcanism is to be explained by some combination of the seven causes mentioned, with doubtless other causes which have not yet been suggested, rather than by a single cause. As soon as it is appreciated that to explain a complex phenomenon several causes are usual, if not invariable, rather than exceptional, it becomes plain that their relative importance should be determined, and this can be done only by quantitative methods.

The Individual Problems of Geology

Thus far we have been considering the problem of geology as a general one. The subject assigned, "The Problems of Geology," might imply a treatment of the particular problems at present being considered by geologists. For an address this interpretation of the subject is impracticable. Adequately to discuss one of the unsolved problems of geology from the point of view advocated would require a monograph. Not only is it impossible to discuss unsolved problems

¹ Chamberlin and Salisbury, *Geology*, vol 1, *Processes and their results*, pp. 595-602, 1904.

² *Ibid.*, p. 602.

of geology, but it is impracticable, within the limits of this paper, even to list the problems demanding solution. As evidence of the correctness of this statement it may be noted that a subcommittee of the Carnegie Institution stated scores of problems upon the investigation of rocks, the statement of which, limited to the briefest possible terms, occupies a number of printed pages.¹

Illustrations of Treatment of Geological Problems from the point of view of Energy, Agent, and Process

While it is not practicable to discuss, or even to list, the particular problems of geology, it is possible to mention illustrations of the systematization and simplification of the science by the treatment of processes in terms of energy and agent. These I shall take from my own publications, for the reason that I can more easily give them than any others. My chief subjects of study have been (1) the gross and minor deformations of the lithosphere, and (2) the interior transformations of the rocks, or metamorphism. When I began the study of the first of these subjects, I found a heterogeneous mass of facts in reference to the deformation of many regions, with various guesses as to how the results came about, but with no consistent attempt to reduce the many observed phenomena to order under the principles of physics and chemistry. The subject of metamorphism was in an even worse condition. The work upon this subject was of the most random character; indeed, nothing short of chaos prevailed. A person who attempted to carry the multitudinous statements of facts in his mind would need more than cyclopædic powers of memory, and the statement would not even have had the artificial order of an encyclopædia. I became convinced that, if the treatment of metamorphism was to continue along the old lines, the subject was doomed to hopeless confusion.

With the above condition of affairs before me, I set about attempting to ascertain the principles which control the various kinds of deformation of rock masses, and which underlie the transformation of rocks. It soon became plain to me that the task was a great problem in applied physics and chemistry. When this was realized, it became clear that it was necessary to know the principles of physics and chemistry applicable to the deformation of matter and to the alteration of rocks. Thus my first task was to remedy the defects of my basal training by gaining a working knowledge of the well-established principles of these subjects. This task I found a formidable one, which occupied much of my time for several years, and which I can claim to have only very imperfectly accomplished.

In order to understand the diverse phenomena of crustal deforma-

¹ *Carnegie Institution Year-Book*, no. 2, pp. 195-201.

tion, it was plainly necessary to know the principles of deformation of small masses, such as can be handled in the laboratory. Unfortunately it was found that this part of the subject of physics is in a very imperfect condition. No systematic statement is available as to the manner in which different substances behave under varying conditions of stress. While studies have been made of the deformation of iron under a moderate range of conditions, comparatively little has been done concerning brittle bodies such as constitute the rocks. Exact knowledge is needed as to the behavior of rocks under the most extreme variations of stress, temperature, amount of water, and other conditions. But while it is highly desirable to have this knowledge, the geologist cannot wait until it is available. The only practicable course is to study closely the phenomena of rock deformation, and interpret these facts in the light of the physical and chemical knowledge available.

A broad study of the phenomena of deformation by various men showed two classes of very diverse phenomena. In some areas the prominent deformations of the rocks are those of fractures, such as joints, faults, brecciations, etc. In other places the deformations are mainly those of flexure. For instance, in some places one finds that brittle rocks, such as jaspilite and quartzite, are deformed almost wholly by numerous fractures, and in other places have been bent within their own radius, or even minutely and extremely crenulated with no sign of fracture. A close study of the geological conditions under which these two classes of deformation occurred shows that the more modern rocks, which have at no time been very deeply buried, are those which are most likely to exhibit only the effects of rupture; whereas the ancient rocks, and especially those which have been deeply buried, are likely to show the evidence of profound folding without rupture, although often there is superimposed upon the flexures more recent fracture deformation. Physical experiments had shown that, when a brittle substance like a rock is stressed beyond the limit of elasticity under the conditions of the earth's surface, cohesion is overcome, and rupture takes place. This fact correlated with the general observation of rupture in recent rocks and those deformed near the surface, led to the conclusion that normally the deformation of the outer part of the earth is by fracture.

After this conclusion was reached, it was a natural step to the conclusion that at a very moderate depth below the surface of the earth the superincumbent pressure is greater than the strength of any rock, and that, if openings could be supposed to exist, they would be closed by pressure; in other words, that the pressure due to the force of gravitation is sufficiently great, so that the molecules of the rocks are held within the limits of molecular attraction or

are within the limits of the force of cohesion. This naturally led to the suggestion of a deep-seated zone of rock-flowage, in opposition to a zone near the surface, that of fracture. At the time this conclusion was reached, no experiments had been made actually showing the deformation of rocks under the conditions of the deep-seated zone, but since that time Adams and Nicolson have deformed rocks by flowage in the laboratory.¹ Thus observation of the geologist, inference from the observation, and experimental work have led to advance in the science of physics.

For the present purpose the important thing is to observe that a realization of the very diverse results which follow from deformation under different physical conditions led to a satisfactory classification of two great sets of phenomena which had been noted, but without any reason being assigned why one occurs at one place and the second at another place. Thus in the text-books of geology, joints, faults, and folds were described. But there was no attempt to explain why fracture occurred here, folds there, and in a third place both. After it was realized that the great earth-movement makes joints, faults, and other fractures at and near the surface, and at depth, below these structures, other structures which have been called folds, it was possible to reduce the gross deformation of rocks to some systematic order under the principles of physics. There of course remains the working-out of the precise physical conditions which result in the various diverse phenomena. For instance, what are the exact conditions of stress which result in the many complex systems of joints? While progress has been made upon this and other problems of gross deformation, a vast amount of work remains to be done before the subject will be even approximately reduced to order in the terms of energy, agent, and process.

It has already been intimated that the subject of rock alteration was in an even more unsatisfactory state than that of gross deformation. The particular alteration of this or that rock was given without any adequate consideration of the geological, physical, or chemical conditions under which the change took place. Thus there were many thousands of descriptions of rock alterations, but no understanding of the reasons why the particular alteration for a given rock found at a given place occurred. To make the matter worse, almost every description of rock alteration was accompanied by vague guesses as to the causes of the changes, the majority of which were little short of grotesque.

After it was appreciated that the gross deformation of rocks is very different in an upper and a deeper zone, the question naturally

¹ F. D. Adams and J. T. Nicolson, *An Experimental Investigation into the Flow of Marble*, *Philosophical Transactions of the Royal Society of London*, Series A, vol. CXCIV (1901), pp. 363-401.

arose as to whether there are not differences in the rock alterations in these zones. This idea, when followed up, resulted in astonishingly fruitful results. It was found that in the upper zone, that of fracture, the chief alterations which take place are those of oxidation, carbonation, and hydration. These reactions occur with liberation of heat and expansion of volume. In other words, the reactions are controlled by chemical energy. In the lower zone the dominant factor controlling alterations is physical energy. Pressure diminishes the volume. In order to accomplish this, the chemical reactions of the upper zone are reversed. Deoxidation, silication with decarbonation, and dehydration occur with absorption of heat. The reactions controlled by the force of gravitation are under the principles of physics. It thus appears that the reactions of the two zones are largely opposed. It is plain that if the subject of metamorphism is to be reduced to order, the alteration of the upper zone, that of fracture, must be discriminated from that of the deep-seated zone, that of rock-flowage.¹

The working-out of the principles of metamorphism was a physical-chemical problem. The handling of the problems of rock alteration with fairly satisfactory results was possible because of the rise of physical chemistry. Had this science not been developed within the past score of years, it would not have been possible to have gone far upon the problem of metamorphism.

It is to be emphasized that gross deformation is not independent of metamorphism, or metamorphism independent of gross deformation; the two interlock. The general solution of the problem of gross deformation made it possible to formulate the principles controlling the interior transformations of rocks. In a similar manner these problems interlock with the other problems of physical geology, and physical geology interlocks with the other sides of the subject. The whole science is one interlocking system, a part of which cannot be satisfactorily developed independently of the other parts. For instance, weathering can be placed in order only when considered in connection with general metamorphism, erosion, and sedimentation. Ore-deposits can be explained only by combining the principles of volcanism, deformation, metamorphism, etc.

In attempting to reduce a small part of the subject of geology

¹ The necessarily narrow limits of this paper render it extremely difficult to show the manner in which the subject of metamorphism has been treated under the system advocated as a general method for geology. By referring to *Monograph XLVII of the United States Geological Survey*, a treatise on metamorphism now just appearing, the reader will better appreciate the illustration. In this volume the forces of metamorphism, the agents of metamorphism, and the zones of metamorphism, are first fully treated, the point of view being mainly physical-chemical. After the general principles contained in these chapters are given, the alterations in each of the different belts and zones are developed. The point of view of the latter chapters is mainly geological, but the geology is interpreted in the terms of the principles earlier formulated.

to order under the principles of physics and chemistry, the plan was followed of oscillating between observations of the facts as exhibited in the field and laboratory, and their physical-chemical explanation. After a large number of facts were observed in the light of known principles, the attempt was made better to formulate the principles which explain them. After this was done, the facts were again more comprehensively studied in the field and in the laboratory in the light of the new principles. The statement of principles was then modified and improved by use of the new facts. The improved statement of principles was again tested by further facts. Thus the process of development has been a series of approximations toward both completeness of statement of fact and perfection of formulation of principle, but neither has been attained, nor, so far as we can see, will they ever be reached.

Necessity for Advance in the Sciences of Physics and Chemistry

Very often, in the attempt to find principles applicable to the phenomena of deformation and metamorphism, it has been found that the science of physics-chemistry is not sufficiently advanced to make this possible. In such cases physicists and chemists have been asked to develop this subject at the needed points. But at innumerable places the problems have proved to be so numerous and complex that the necessary aid has not been obtainable. Thus there has arisen, with reference to my own work, a great line of unsolved problems which demand the coöperation of physicists and chemists. The same is true of the work of all other geologists interested in the fundamental problems of geology. As a consequence, when a committee was appointed by the Carnegie Institution to consider what could best be done for the advancement of geology, it was unanimously decided that the most pressing need of the science was, not further support of the study of the phenomena of geology, but the advancement of the principles of physics and chemistry upon which geology is based.¹ In a small way some of the physical and chemical problems, the solution of which are asked by geologists, have been taken up by the Carnegie Institution. Thus the demands of the geologists that their science shall be reduced to order under the principles of physics and chemistry are likely to result in important advances of these sciences.

Defects of Geological Literature

If further proof than that already given were needed of the importance of the knowledge by geologists of the basal principles of the

¹ *Carnegie Institution Year-Book*, no. 1, 1902, no. 2, 1903.

elementary sciences, and of their application to geological problems, it is furnished by the literature of geology. It seems to me that the radical defect which pervades the literature of the subject is due to the lack by geologists of such knowledge. Because of this, many geologists are wholly unable to make a logical arrangement of their material, or respectably to discuss the phenomena observed with reference to causes.

Indeed, some geologists seem to take pride in lack of knowledge of principles and of their failure to explain the facts observed in the terms of the elementary sciences. I have heard a man say: "I observe the facts as I find them, unprejudiced by any theory." I regard this statement as condemning the work of the man, for the position is an impossible one. No man has ever stated more than a small part of the facts with reference to any area. The geologist must select the facts which he regards of sufficient note to record and describe. But such selection implies theories of their importance and significance. In a given case the problem is therefore reduced to selecting the facts for record, with a broad and deep comprehension of the principles involved, a definite understanding of the rules of the game, an appreciation of what is probable and what is not probable; or else making mere random observations. All agree that the latter alternative is worse than useless, and therefore the only training which can make a geologist safe, even in his observations, is to equip him with such a knowledge of the principles concerned as will make his observations of value.

It is doubtful if more than one or two text-books of geology have been written which do not contain many statements capable of arousing the amusement of the physicist. When the geologists who write the standard books of the science are properly equipped with a working knowledge of the principles of physics and chemistry, the books will cease to be a heterogeneous mass of undigested material mingled with inferences as to the meaning of the phenomena, which to any one familiar with the principles of physics and chemistry are often ludicrous. From the above point of view, it might be said that the problem of geology, the problem of problems, is to get men who write geological papers and books so well trained in the elements of the sciences upon which geology is based that they shall be able to reason correctly as to physical and chemical causes, and consequently to observe and describe accurately and discriminatingly. It is plain that the geologist who hopes to advance the principles of his science must have a working knowledge of physics and chemistry.¹

¹ C. R. Van Hise, *Training and Work of a Geologist*, *Proceedings of the American Academy of Sciences*, vol. LI (1902), pp. 399-420.

Principles of Geology the same for the Entire Earth

The phenomena of geology for any extensive area — for instance, a continent — are so numerous that, had the science originated in Europe, in America, and in Asia independently, the principles of the science developed in these three regions would have been essentially the same. The chief differences would have been that the emphasis placed upon the different principles would have varied. Also the principles of certain divisions of the subject would have been somewhat more fully developed in one case than in another. For instance, because of differences in the range of latitude and other climatic conditions, certain parts of the principles of physiography would have been more fully developed on one continent than on another.

It is, of course, understood that the foregoing statements premise that men of equal ability and attainments had been at work on the problems of geology in the various continents. This supposition is, of course, erroneous, for it is evident that the great constructive work of geology has been done largely by a comparatively few individuals. Indeed, the contrast between nations in the number of creative geologists which they have produced is so great that it is a fair inference that the differences in the principles of the science developed in the three continents under the conditions named would have been more largely due to difference in the capacity of the geologists than to variation in the phenomena demanding explanation. In geology, as in other lines of human endeavor, the exceptional man, the genius, is a factor of paramount importance.

The Problems of Provinces and Districts

Thus far we have considered only the development of the principles of geology. They are applicable to the entire earth. There is another great field of geology, which has not yet been suggested, — the application of the principles to provinces and districts.

This second line of problems of geology is illustrated by such subjects as the stratigraphy of a given district, its physiography, its paleontology, etc. The working-out of the stratigraphy, or physiography, of a given county or township may be of great importance to the inhabitants of that county or township, or even of some consequence to the nation. They are, however, of much less importance to persons interested in the advancement of the principles of geology, unless their elucidation adds to the science some new principle, or some unusually fine illustration of an old principle.

The principles of geology may be broadly comprehended by a single individual. No individual can be familiar with more than a minute fraction of the applications of the principles to the numerous geo-

logical provinces of the world. Scarcely a score of years ago it was possible for a geologist not only to know the developed principles of the science, but to know somewhat fully the facts upon which those principles were based. At the present time this is impossible. A man may know the more important facts in reference to a few districts, the broader facts in reference to states, and some of the more general facts in reference to an entire continent, or even more than one continent; but no man can know more than an inappreciable portion of the geological facts of even the countries which have been somewhat closely studied; and these countries comprise but a small part of the earth.

But it is unnecessary for a man to know all the facts of geology. He need only know the more important facts for a sufficiently broad region so that he may understand the recognized principles of the science, assist in their development, and take part in the discovery of new principles. The discoveries will be found to be largely applicable to the vastly greater regions of the world which are not considered by the discoverer. All this is very fortunate for the science of geology. A student beginning the subject may fully comprehend the truthfulness of many principles which have been developed in various parts of the world through the illustrations furnished by his native parish.

From the foregoing it appears that the geology of the future is to have two aspects, which, as time goes on, will become more and more clearly differentiated: first, the principles of geology; second, the application of principles to various parts of the world.

Conclusion

It is clear that the evolution of the science of geology has followed a strictly natural course. Before the subject was recognized as a science, the earth was being observed. When man turned to nature-study, he began to observe the phenomena exhibited by the earth, such as the stratification of the rocks, and the presence in them of objects which are called fossils. After such observations were made, it was inevitable that sooner or later the question should arise as to the manner in which the results observed were accomplished. Thus the observation of phenomena led to a study of processes. Sands like those observed in a consolidated form were seen in the process of building. The conclusion followed that the consolidated stratified rocks were formed by the processes observed upon the seashore. Seashells were seen to be produced by animals and to be deposited with the upbuilding sands. This led to the explanation that the fossils in the sedimentary rocks were due to the processes observed.

After a large number of explanations, the methods of which were

the same as in the illustrations given, the general doctrine was evolved that the geological results of the past are to be explained by present processes, or the present is the key to the past. While the above conclusions now seem almost axiomatic, we need not go far back to find them astonishing novelties. So far as we are aware, the natural explanation of fossils was first reached by that amazingly versatile genius, Leonardo da Vinci, in the fifteenth century. The conclusion that the present is the key to the past required for its formulation the intellect of the great Hutton.¹ It was not announced until 1785, and the doctrine was not generally accepted until after Lyell's *Principles* appeared in 1830.

As the science of geology developed, the practice of explaining the phenomena in terms of processes gradually became more common, until, as we have seen, it is dominant in the latest geological text-book. But, as already intimated, the analysis of processes in terms of energy, force, and agent has only begun. It is my belief that at some time in the future a text-book of geology will appear which shall begin with a discussion of the energies, forces, and agents of geology, the understanding of which is necessary in order adequately to comprehend processes. It has been stated that the problem of geology is the reduction of the science to order under the principles of physics and chemistry. This is equivalent to saying that the problem of geology is the discussion of the subject in terms of energies, forces, agents, processes, and results. Such a discussion will constitute the principles of geology.

It is my deep-seated conviction that by the solution of this problem only can geology be so simplified as to be comprehended with reasonable fullness by the human mind. When this work is done, the broad principles of the science will be capable of statement with comparative simplicity and brevity. But so broad and complex is the science of geology that a comprehensive statement of the principles of the entire subject will necessarily be somewhat voluminous.

Supplementary to the principles of geology, which are applicable to the entire earth, there will be a long series of volumes of the geology of different continents, the various political divisions of these continents, the states under those divisions, or even the minor

¹ How clearly the great Hutton appreciated the doctrine commonly called that of uniformity is shown by the following quotations from his *Theory of the Earth*: "In what follows, therefore, we are to examine the construction of the present earth, in order to understand the natural operations of time past; to acquire principles, by which we may conclude with regard to the future course of things, or judge of those operations by which a world so wisely ordered goes into decay; and to learn by what means such a decayed world may be renovated, or the waste of habitable land upon the globe repaired." The concluding sentence of his work is: "The result, therefore, of our present inquiry is, that we find no vestige of a beginning — no prospect of an end." Charles Hutton, *Theory of the Earth, Philosophical Transactions of the Royal Society of Edinburgh* (1785), p. 218; *ibid.*, p. 304.

areas, such as counties or townships; for so numerous are the facts of the science that it requires a volume to discuss in detail even a small area. For instance, to give the geology of a township with sufficient fullness to make clear the earth-story there illustrated may require a good-sized volume.

We have seen that geology rests upon physics and chemistry as its foundation; that it is closely related upon one side to astronomy, upon another side to botany; that in its broader sense it includes mineralogy; and that for its satisfactory development the aid of the higher mathematics is needed. It is evident that the man who is to advance geology must be broadly trained in science, and have a firm grip upon the nature of energy, ether, and matter, and their interactions.

It is my conviction that when geology is placed in order under the principles of physics and chemistry the science will have passed through a greater revolution than at any previous time in its history.

SECTION C — PALEONTOLOGY

SECTION C — PALEONTOLOGY

(Hall 11, September 22, 10 a. m.)

CHAIRMAN: PROFESSOR WILLIAM B. SCOTT, Princeton University.

SPEAKERS: DR. A. S. WOODWARD, F.R.S., British Museum of Natural History, London.

PROFESSOR HENRY F. OSBORN, Columbia University.

SECRETARY: DIRECTOR JOHN M. CLARKE, State Museum, Albany, N. Y.

THE RELATIONS OF PALEONTOLOGY TO OTHER BRANCHES OF SCIENCE

BY ARTHUR SMITH WOODWARD

[Arthur Smith Woodward, Keeper of the Geological Department, British Museum. b. Macclesfield, England, May 24, 1864. Educated in Macclesfield Grammar School; Owens College, Manchester. (Hon.) LL.D. Glasgow. Connected with the British Museum since 1882, occupied with researches in extinct vertebrata, especially fishes. Received Wollaston Fund from the Geological Society of London, 1889; Lyell Medal, *ibid.* 1896. Fellow of the Royal Society of London; also of the Linnean, Zoölogical, Geological, and Royal Geographical Societies; Member of Société Belge de Géologie; New York Academy of Sciences; Boston Society of Natural History; Secretary of Paleontographical Society. Author of *Catalogue of Fossil Fishes in British Museum*; *Outlines of Vertebrate Paleontology*; and various memoirs and papers in scientific journals.]

THE satisfactory interpretation of fossils depends on knowledge of so many kinds that it is not surprising the study of them was scientifically pursued for nearly half a century before it received a distinctive name. Even after paleontology had been added to the roll of the sciences, the universities still regarded it as a department of geology, zoölogy, or comparative anatomy. In fact, to this day there is no separate ordinary chair of paleontology in any of the European universities, and there are very few chairs devoted to this science even in the more progressive universities of America. It is the general custom for the professor of geology to treat the invertebrate fossils, with special reference to their use in determining the age of rocks; while the professor of zoölogy or comparative anatomy usually includes the vertebrate fossils in his course, to supply some of the many links which are missing in the surviving chain of life. Under such circumstances, there is no difficulty in recognizing that paleontology is intimately related to other geological and biological sciences. The obstacle to a correct appreciation of the subject is rather that the divided teaching fails to impart to the student any adequate idea of its fundamental broad principles and their true meaning.

Relations to Geology

It is quite natural that paleontology should still be regarded as a subsidiary part of geology, for it developed from the study of the so-called "figured stones" and "mineral conchology," which were so much discussed more than a century ago. It is based entirely upon fossils, which lose much of their real value unless they are carefully collected by a geologist; and the fossils themselves can only be properly understood by one whose eye is accustomed to the examination of rocks and mineral structures. Moreover, it has been quite clear since the days of William Smith, Cuvier, and Brongniart that fossils always occur in a definite order in the rocks of different ages, so that they afford a means of correlating the formations of widely separated localities whose mutual relationships are otherwise uncertain. To use Mantell's well-known phrase, they are therefore "medals of creation," and an intimate knowledge of them is absolutely essential to a geologist when he attempts to determine the relative age of sedimentary deposits which he cannot directly observe in superposition.

The researches of paleontologists during the last two decades, however, have considerably amplified the original conception of fossils as an index to geological time. So long as detailed observations were mainly confined to one small portion of the earth's surface, it was possible to enumerate a few characteristic genera for each stratum of rock; and when geological discoveries began to be made in distant countries, it was found that the general succession of fossil groups of animals was always the same — that graptolites and trilobites, for example, were invariably older than ammonites, and that these again always preceded the volutes. At the present day a skilled paleontologist can determine the age of a fauna with much greater precision. The broad outlines of the evolution of most groups of animals have now been ascertained; and when a new set of fossils is discovered in a hitherto unknown formation, the paleontologist does not occupy himself so much with the search for familiar genera as with an inquiry into the stage of evolution of the various groups represented.

This has been pointed out by many authors, but none have stated the case more clearly than Gaudry, who has devoted special attention to the mammalia.¹ The warm-blooded quadrupeds or mammals began as little small-brained animals, each with a continuous series of bluntly-cusped teeth round the edge of the mouth, with flattened vertebrae, and with five toes on each foot. A group of fossil remains representing only such animals would be referred to the Eocene Tertiary; and if some of the species had grown to bulky

¹ A. Gaudry, *Essai de Paléontologie Philosophique* (1896), pp. 178–197.

proportions and developed horns, the fauna might be described without hesitation as Middle or Upper Eocene. Groups of mammals progressively differing from this original race in (1) the larger size of the brain, (2) special adaptation of the teeth to flesh-tearing or vegetable-grinding, (3) greater mobility of the neck, and (4) adaptation of the feet either to grasping prey or to running on hard ground, mark successive geological periods. The general succession is always the same whatever may be the local circumstances; and for this reason it is impossible to accept the published conclusions of the brothers Ameghino as to the age of the various mammal-bearing Tertiary deposits of Patagonia. The mammals of South America are certainly anomalous, but the marine fossils intercalated between some of the deposits containing bones in Patagonia prove that the rate of mammalian evolution was much the same there as in other lands. Even Australia, which is in many respects a remnant of the Mesozoic world, can be readily recognized by its mammals as modern Tertiary. The monotremes are certainly a very ancient type, but their large brains, peculiar skulls, and rudimentary or lost teeth show that they belong to a far later period than that at which their lowly tribe flourished. Similarly the kangaroos have highly specialized teeth and feet which cannot be misinterpreted.

Relations to Cosmical Physics

While fossils prove that the succession of life during geological time has been essentially the same everywhere, it is still impossible to determine exactly which faunas were contemporaneous in different parts of the world. A deposit containing Carboniferous fossils, for example, in Australia was not necessarily formed at precisely the same time as a rock yielding similar fossils in the Arctic regions. There may have been migration, and the Carboniferous animals and plants may have quitted the Australian region long before they reached the Arctic Circle, or *vice versa*. To obviate the use of the word "contemporaneous" in referring to such a case, Huxley long ago proposed the more indefinite adjective "homotaxial," which postulates nothing more than the identity of two rocks in their fossil contents; and there is at present no prospect of dispensing with this provisional term. It is therefore unfortunate, but true, that paleontology gives only very uncertain information about the distribution of heat over the surface of the globe in past ages. It is perfectly clear from fossils that climates have changed in nearly all if not all parts of the world; it is not equally evident how these changes of climate in different regions were related to each other.

Fossils, however, can only be used as tests of climate with special caution. When, by analogy with the existing world of life, a whole

fauna agrees with the associated whole flora in indicating certain climatic conditions, the mean temperature under which it flourished is doubtless approximately determinable. When the evidence is less nearly complete, it can hardly be satisfactory. To appreciate this, it is only necessary to remember that a fossil elephant, a rhinoceros, and a tiger have been found in undoubted glacial deposits in the arctic regions; while the hippopotamus is represented by abundant remains in the Pleistocene river-gravels of England, which were deposited under a by no means warm climate. Even in the case of plants, there is the oft-quoted occurrence of palms at the present day in the neighborhood of glaciers in New Zealand.

Allowing for such difficulties and uncertainties, the general inference to be deduced from all the available evidence of fossils is, perhaps, that until the end of the Mesozoic period the difference of mean temperature between the various latitudes was much less than it is at present. Paleontology suggests, indeed, that the polar ice-caps were comparatively insignificant until the latter half of the Tertiary period. Fossils of many ages, indicating at least a temperate climate, have long been known within the Arctic Circle;¹ and similar discoveries have just begun in the ice-bound Antarctic regions. The Swedish Antarctic expedition has brought back from Louis-Philippe Land in S. lat. 63° 15' a series of Jurassic ferns, cycads, and conifers, which, according to Professor Nathorst,² might have been collected in the Inferior Oolite of the Yorkshire coast. The same expedition has also obtained remains of ferns, conifers, and dicotyledons from a Tertiary formation in S. lat. 64° 15'. In this case, however, the fossils were found in a marine deposit and may possibly have been drifted for a long distance. As remarked by Professor Nathorst,³ "The dredgings of Dr. Agassiz have proved that a mass of leaves, wood, and fruits may occur at the bottom of the sea even at a distance of more than 1000 kilometers from the nearest land." Hence it must be left for future discoveries to decide whether or not the Tertiary Antarctic plants actually grew in the latitude where they were found.

While thus of some value in indicating ordinary climatal changes, fossils do not date back far enough to be considered in relation to any of the fundamental problems of cosmogony. It has been ingeniously argued⁴ that life must have originated at the poles because those regions cooled first; and some authors have maintained that even during the Tertiary period fossils prove the land within the Arctic Circle to have been the main centre from which successive new types

¹ J.W. Gregory, *Some Problems of Arctic Geology*, *Nature*, vol. 56 (1897), pp. 301-303, 351, 352.

² A. G. Nathorst, *Sur la Flore fossile des Régions antarctiques*, *Comptes Rendus*, vol. 138, pp. 1447-1450 (June 6, 1904).

³ *Loc. cit.* p. 1450.

⁴ G. Hilton Scribner, *Where did Life begin?* (ed. 2, New York, 1903).

of life arose and dispersed. The oldest known fossils, however, occur in rocks at the base of the Cambrian series, both in the tropics and in the far north; and there is as yet no means of determining whether the animals represented by these fossils spread from the north, south, or equatorial regions, or from several points. There is thus no direct evidence from fossils for or against the theory of the polar origin of life. The facts supposed to show that the same area continued to be a source of new organisms even until the later Tertiary period admit of other interpretations which are in better accord with the newest discoveries.

Even of changes which may have occurred since the globe became habitable, fossils furnish no reliable indications. Professor G. H. Darwin's theory of the former magnitude of the tides is as completely unsupported by paleontology as by geology. The idea that the earth's atmosphere has gradually altered in constitution since life began is equally destitute of support from fossils. The microscopical structure of the leaves of the Carboniferous plants suggests that even at so remote a period as that when they flourished, the air was essentially identical with that of the present day, without any superfluity of carbon dioxide or anything to obstruct the full influence of the sun's rays.¹

Relations to Geography

So far as can be judged at present, paleontology justifies the assumption that each type of animal or plant has only originated once and from one set of ancestors. Fossils can therefore be used as an aid to the solution of geographical problems. If a more or less sedentary group of animals is found to be essentially identical in two widely separated seas, it may be reasonably assumed either that those seas were once connected, or that they received their life from a common source. Similarly, if two distant tracts of land are inhabited by the same animals and plants, and there is no possibility at present of migration between these two regions, a former connection either with each other or with a common centre may also be postulated. The same is true in reference to all periods of the earth's history, and hence the varying distribution of fossils at different epochs affords a clue to the successive changes in the disposition of lands and seas, gradually culminating in their present arrangement.

For instance, it has been lately noticed² that the mollusca living on the two opposite coasts of the North Pacific during the Pliocene period were much more nearly identical than they are at the present

¹ A. C. Seward, *Fossil Plants as Tests of Climate (Sedgwick Prize Essay, 1892)*, pp. 71-76.

² R. Arnold, *The Paleontology and Stratigraphy of the Marine Pliocene and Pleistocene of San Pedro, California*. *Memoirs of the Calif. Acad. Sci.*, vol. III (1903).

day. In other words, the coast-line seems to have been continuous at that time, a neck of land uniting Asia and North America where now there exists the Bering Strait. The Pliocene land-animals of the northern hemisphere agree in suggesting the same connection. Hence, the ultimate separation of the so-called Old and New Worlds is shown by fossils to be quite a modern event in geological history.

Again, it has been proved by recent researches ¹ that the mollusks, brachiopods, and trilobites found in the Devonian rocks of South Africa, agree much more closely with those occurring in the corresponding formations of South and North America than with those of Europe. The South African sea in the Devonian period seems therefore to have extended directly into the American region, but to have been separated by a barrier from the European region. Similarly, there is evidence of circumscribed seas separated by land-barriers in the Triassic, Jurassic, and other epochs; and when the fossils from all parts are sufficiently well known, it will be possible to determine even some of the minor geographical features of each successive period.

To restore the old continents and to discover their varying connections and disintegrations is an especially fascinating problem. A means of solution is provided by the various terrestrial vertebrates, which, under ordinary circumstances, are unable to cross seas. When a new race suddenly appears in any land, it obviously implies the removal of the barrier which previously prevented that race from spreading. The primitive elephants, for example, suddenly invaded Europe at the beginning of the Miocene period. Recent discoveries in the Egyptian desert have proved that their ancestors lived and evolved in the Eocene and Oligocene periods in northern Africa.² Therefore, during this earlier time, the European and African regions were separated by some barrier, doubtless the sea; at the dawn of the Miocene period earth-movements of some kind resulted in a land connection over which mammals could migrate.

The use of terrestrial vertebrates in deciphering the past history of continents is, however, less simple than it may at first sight appear; and the case of South America may be quoted as an interesting illustration. With reference to the latest phases in the development of this land, only two main conclusions are well founded. The first fact to notice is that, of the jaguars, pumas, wolves, bears, tapirs, deer and llamas, which now characterize South America, and of the mastodons and horses which lived there in the Pleistocene period, there are no remains in the geological formations of that country below the top of the Pliocene. Hence, as representatives of all these quadrupeds lived at an earlier date in North America, there must have been some

¹ F. R. C. Reed and P. Lake, *Ann. S. African Museum*, vol. iv, pts. 3, 4, 6 (1903-04).

² C. W. Andrews, "On the Evolution of the Proboscidea," *Phil. Trans.* 1903, on. B. 217.

barrier, evidently a sea, which separated the northern and southern parts of America during the greater part of the Tertiary epoch, and only disappeared to allow the free migration of land animals towards the close of the Pliocene period. The removal of this barrier, which is also indicated by purely geological researches, resulted thus in a mingling of the native South American Tertiary fauna with a host of invaders, whose ancestors flourished on the lands of the northern hemisphere. In other words, the surviving land animals of South America have been derived from two sources — some from the native stock which evolved in the country itself during the Tertiary epoch, some from the late Pliocene invasion of northern life. Now, the native stock just mentioned is of uncertain origin, but in its prime it included the New World monkeys, many peculiar rodents, the sloths, anteaters, and armadillos, and numerous remarkable hoofed animals — altogether an assemblage unknown in any other region of the world. Therefore, it seems impossible to escape from the further conclusion that during the greater part of the early Tertiary epoch South America was an isolated land, and its mammals developed independently of those of other continents. On the other hand, it is to be observed that during part of this time there lived in South America several primitive carnivorous animals, perhaps marsupials, which were most strikingly similar to the thylacines and dasyures of the Australian region. There was also a horned land-tortoise, *Miolania*, essentially identical with one of which species occur in the Pleistocene deposits of Australia and Lord Howe's Island. Finally, there was the familiar mud-fish, *Ceratodus*, which now survives only in the Queensland rivers. It has therefore been thought that the occurrence of remains of these animals among the Tertiary fossils of South America favors the theory of a former land-connection between that country and Australia. In fact, they are sometimes quoted as helping to confirm the hypothesis of the former existence of a great Antarctic continent, which has broken up into the lands now known as Australia, New Zealand, South Africa, and South America. The surviving thylacines of the Australian region, however, are the very slightly altered descendants of a race of small-brained, primitive carnivores, which are known to have lived throughout the northern hemisphere, and were probably cosmopolitan at the beginning of the Tertiary epoch. The Middle Tertiary carnivores of South America and the modern thylacines of Australia may, therefore, be merely the last survivors of an effete race, which was exterminated early at all points except the two extremes of its once extensive range. Similarly, *Miolania* is a horned and armored member of a suborder of tortoises (*Pleurodira*), which was probably almost as nearly cosmopolitan at the end of the Mesozoic and beginning of the Tertiary epoch as is the suborder of Cryptodiran tortoises in the existing world.

Ceratodus was also universally distributed in the waters, probably even in the seas, of the middle part of the Mesozoic epoch. So that in each of these three cases Australia and South America may be merely refuges for old forms of life which were lost much earlier by extinction in other parts of the world. They need not have been directly connected.

In short, when using land animals or fresh-water animals as tests of former changes in the distribution and connection of land areas, it is necessary to make a distinction between those of restricted range and those of past or present cosmopolitan distribution, the former alone affording reliable evidence.

Relations to Biology

It is already clear that the scientific value of a fossil depends upon the exactness with which the circumstances of its discovery are determined by a geologist. The briefest experience is also enough to demonstrate that the well-mineralized remains of an organism can only be satisfactorily interpreted by an observer who is familiar with the structure of rocks and their common constituents. The student of fossils needs as much elementary training in the geological succession of the rocks and the varied nature of mineralization as the student of histology and embryology requires to locate his sections with exactitude, and to understand the action of the different stains and media he employs. In the one case nature makes the preparation; in the other case the processes of laboratory technique are responsible for the difficulties. In both cases, there is scope for numerous fantastic conclusions if the properties of the preservative medium are misunderstood.

Paleontology, however, is essentially a department of biology, and it can only be prosecuted with success by a skilled biologist, who has had the elementary geological and mineralogical experience just mentioned. It bears, indeed, the same relation to the whole world of life that embryology bears to the structure of an individual organism. The one deals with the rise and growth of races and their varying relationships; the other describes and interprets the evolution of an individual and the processes by which the different parts of its mechanism are finally adjusted. Both unfortunately depend on extremely imperfect material; for fossils are nearly always mere badly preserved skeletons, and they represent only an infinitesimal fraction of the life that has passed away, while embryos are so much adapted to the peculiar circumstances of their environment that many of the essential stages in their growth and development are obscured and modified by temporary expedients.

The past history of the world of life, as revealed by fossils, has

long been familiar in its general outlines. At least a century has elapsed since it was made clear that the various organisms come into existence at different times and in a definite order, according to their grade in the scale of being, the lowest first, the highest latest. Several decades have also passed away since it was recognized that within each group the lowest or most generalized members appeared earliest, the highest, most specialized, or most degenerate towards the end of the race. Modern research is concerned only with the details of this succession, and with the laws which can now be deduced from the rapidly multiplying available facts.

Our present knowledge of the geological succession of the fishes may be briefly summarized to show how paleontology contributes to the solution of the fundamental problems of biology. The earliest recognizable fish-like organisms, which occur in Upper Silurian formations, seem to have been mere grovelers in the mud of shallow seas, nearly all with incompletely formed jaws and no paired fins, devoting most of their growth-energy to the production of an effective armor by the fusion of dermal tubercles into plates (*Ostracodermi*). With them were a few true fishes which had completed jaws, but which possessed a pair of lateral fin-folds, variously subdivided, instead of the ordinary two pairs of fins (*Diplacanth Acanthodii*). The main features of Silurian fish-life were, therefore, the acquisition of dermal armor, definite jaws, and the beginning of paired fins. Some of the lowly types thus equipped survived and further evolved in the Devonian period; but the multitude of new-comers which then formed the majority were much higher in the scale of being (*Crossopterygii*). They were still adapted for the most part to live on the bottom of shallow water or in marshes, but they were typical well-formed fishes in respect to their jaws, branchial apparatus, and two pairs of fins. Nearly all their bones were external, very little of their internal skeleton being ossified; and the only changes they seem to have been undergoing related to the fusion of some of the head-bones and the more exact adaptation of their fins and tail to their environment. Fishes more fitted for sustained swimming were also beginning to appear, and these (*Palæoniscidæ*) formed the large majority in the succeeding Carboniferous and Permian periods. They were about equivalent in grade to the modern sturgeons, and the tendency towards change in their structure was in the direction of effective swimming, by the more intimate correlation between the fin-rays and their supports, and by the shortening of the upper lobe of the tail. They still exhibited scarcely any ossification of the internal skeleton. As soon as the best type of balancing-fin and the most effective type of propelling tail-fin had become universal among the highest fish-life of the Triassic period, the internal skeleton began to ossify and vertebral centra arose. In fact, the whole of the succeeding Jurassic

period was spent by the highest fishes in improving and finishing their internal skeleton, while their external bony armor began almost universally to degenerate. Thus, by the early part of the Cretaceous period the most advanced members of the class had already become true bony fishes or *Teleosteans*. Having attained that stage of complexity they admitted of much more variation than formerly, and then arose the immense host of fishes which characterize the Tertiary period and the present day. For the first time in fish-history, there were fundamental changes in the head. First, in some genera the maxilla began to slip behind and above the premaxilla, so that it was excluded from the gape. Next, in these and most other fishes, the ear-capsules began to enlarge to such an extent that the original roof of the brain-case eventually formed only an insignificant part of the top of the skull. At the same time the lateral muscles of the trunk extended forward over the cranial roof, and various crests arose between them. Finally, it was quite common for the pelvic fins to be displaced forward beneath the pectoral fins, while the vertebræ, as well as some of the fin-rays, were usually reduced to a definite and fixed number for each family or genus. Simultaneously, many of the fin-rays were modified into spines, and there was a constant tendency for the external bones and scales to become spinose. At all stages of this progress there were, of course, stragglers left by the way; and the modern fish-fauna is, therefore, a mixture of slightly modified survivors of many periods in the earth's history.

To state this brief summary in more general terms, fossils prove that the earliest known fish-like organisms strengthened their external armor so long as they remained comparatively sedentary; that next the most progressive members of the class began to acquire better powers of locomotion, and concentrated all their growth-energy on the elaboration of fins; that, after the perfection of these organs, the internal bony skeleton was completed at the sacrifice of outer plates, because rapid movement necessitated a flexible body and rendered external armor less useful; that finally, in the highest types, the vertebræ and some of the fin-rays were reduced to a fixed and practically invariable number for each family or genus, while there was a remarkable development of spines. As survivors of most of these stages still exist, the changes in the soft parts which accompanied the successive advances in the skeleton can be inferred. Hence, paleontology furnishes a sure basis for a natural classification in complete accord with the development of the group.

Now, fishes are aquatic animals and nearly all the fossiliferous rocks were deposited in water. The past history of this chain of life ought therefore to be almost completely revealed by the geological records. Making due allowance for the imperfection of collections and the accidental nature of the discovery of fossils, the general outlines

of this history may indeed be considered as tolerably well ascertained. Thus the facts of paleontology not only aid the biologist in discovering the true relationships of the fishes; at the same time they afford a definite means of determining with certainty some of the fundamental principles of organic evolution illustrated by them. As identical principles may be deduced from other departments of paleontology, most of them are not likely to be altered in any essential respects by future discoveries.

It must suffice here to allude only to a few of these general results which seem to be of far-reaching importance, omitting details which may be obtained from special treatises. Foremost among them is the demonstration that the evolution of the animal world has not proceeded uniformly but in a rhythmic manner. As soon as fishes had acquired the paddle-shaped paired fins, they suddenly became the special feature of the Devonian period in all parts of the globe that have hitherto been geologically examined, and they attained their maximum development, being more numerous and more diverse in form than at any subsequent time. None of these paddle-finned fishes (*Crossopterygii*) in the course of their varied development made much approach towards passing into the next grade of fish-life with short-based paired fins and a heterocercal tail (*Chondrostei*); but among their earliest representatives there was at least one member of the higher group, which suggests that the latter arose when the previous group was just becoming vigorous. At the beginning of the Carboniferous period the higher grade of fish-life just mentioned suddenly became the dominant feature, and during the Carboniferous and Permian it attained its maximum development. Towards the close of the Permian period the next higher group was heralded by only one representative, but as soon as it arose in the Trias it resembled its predecessors in becoming immediately dominant, surpassing all contemporary races of fishes both in the number of individuals and in the variety of genera and species. In the Cretaceous period the highest bony fishes appeared, and at the end of that period, with the dawn of the Tertiary, they suddenly diverged into nearly all the subdivisions which characterize the existing fish-fauna, accomplishing much more evolution in a brief interval than has taken place during the whole of the succeeding Tertiary time. In short, the fundamental advances in the grade of fish-life have always been sudden and begun with excessive vigor at the end of a long period of apparent stagnation; while each advance has been marked by the fixed and definite acquisition of some new character — an “expression point,” as Cope termed it — which seems to have rendered possible, or at least been an essential accompaniment of, a fresh outburst of developmental energy. As we have seen, the successive “expression points” among fishes were the acquisition of (1) paddle-like paired fins, (2) shortened fin-bases but

persistent heterocercal tail, (3) completed balancing-fins and homocercal tail, and (4) completed internal skeleton.

When fossils are examined more closely, it is interesting to observe that the geological record is most incomplete exactly at these critical points in the history of each race. There are abundant remains of the families and genera which are definitely referable to one or other order or suborder; but with them there are scarcely any of the links between these major divisions which might have been expected to occur. It must also be confessed that repeated discoveries have now left faint hope that exact and gradual links will ever be forthcoming between most of the families and genera. The "imperfection of the record," of course, may still render some of the negative evidence untrustworthy; but even approximate links would be much commoner in collections than they actually are, if the doctrine of gradual evolution were correct. Paleontology, indeed, is clearly in favor of the theory of discontinuous mutation, or advance by sudden changes, which has lately received so much support from the botanical experiments of H. de Vries.

Further results obtained from the study of fossils have a bearing even on the deepest problems of biology, namely, those connected with the nature of life itself. For instance, it is allowable to infer, from the statements already made, that the main factor in the evolution of organisms is some inherent impulse — the "bathmic force" of Cope — which acts with unerring certainty, whatever be the conditions of the moment. So far as human judgment can decide, the varied assemblage of fishes at each stage of the earth's history was always in perfect accord with its environment, and displayed very few signs of waning, even at the time when a new race suddenly took its place and provided every kind of fish once more on a higher plane or, so to speak, in a later fashion. The change was inevitable and according to some fundamental law of life whose influence is independent of temporary equilibrium. Equally inevitable and irreversible are the essential changes which may be observed during the evolution of each family of organisms. As the late Professor Beecher pointed out,¹ all animals with skeletons tend to produce a superfluity of dead matter which accumulates in the form of spines as soon as the race to which they belong has passed its prime and begins to be on the down grade; all vertebrates tend to lose their teeth when they reach the culmination of their life-history; nearly all groups of fishes end their career with eel-shaped representatives; and when a structural character has been definitely lost in the course of evolution it never reappears, but, if actually wanted again, is reproduced in a secondary makeshift. Finally, and perhaps most important of all, there is in the course of

¹ C. E. Beecher, *The Origin and Significance of Spines*, *Amer. Journ. Sci.* [4] vol. vi (1898), July to October.

evolution of all groups of animals to their prime a tendency towards fixity in the number and regularity (or symmetry) in arrangement of their multiple parts. The assumption of a fixed number of vertebræ and fin-rays in the latest and highest families and genera of bony fishes has already been mentioned. An irregular cluster of grinding teeth characterized the Pycnodont fishes of the Lower Lias, while these teeth began to be disposed in definite regular rows in some of the Bathonian forms, and such a symmetrical arrangement henceforth pervaded the highest members of the family. Many of the lower vertebrates, both living and extinct, have teeth with multiplied cusps, and in some genera the number of teeth seems to be constant; but in the history of the vertebrates the tooth-cusps never became fixed individual entities, strictly homologous in whole races, until the highest or mammalian grade had been attained. Moreover, it is only in the same latest phase that the teeth themselves can be treated as definite units, always the same in number (44), except where modified by degeneration or special adaptation. The number of vertebræ in the neck of the lower vertebrates depends on the extent of this part, whereas in the mammal it is almost invariably seven, whatever the total length may be. Equally constant in the artiodactyl ungulate mammalia is the number of nineteen vertebræ between the neck and the sacrum.

In short, the biologist equipped with an adequate knowledge of paleontology cannot fail to perceive that throughout the evolution of the organic world there has been a periodical succession of impulses, each introducing not only a higher grade of life but also fixing some essential characters that had been variable in the grade immediately below. He must also realize that in the interval between these impulses some minor characters in the families similarly acquired fixity in their prime, until old age and extinction approached. The general conclusion is, that if the unknown influence which Cope has termed "bathmic force" were able to act without a succession of checks from the environment and Natural Selection, animals would form much more symmetrical groups than we actually find, and their ultimate grades would display still more instances of numerical fixity in multiple parts than can be observed under existing circumstances.

This result almost tempts a paleontologist to risk the pitfalls of reasoning from analogy, and to compare organic evolution with some purely physical processes. It has already been pointed out more than once that the initial stages of animal races resemble the nascent states of chemical elements in their particular intensity of vigor and unwonted susceptibility to influence; while Cope himself has hinted that the "expression points" in the evolution of races may perhaps be compared with the phenomena of latent heat in the organic world. It now seems reasonable to add that each "phylum," or separate

chain of life, bears a striking resemblance to a crystal of some inorganic substance, which has been disturbed by impurities during its growth, and has thus been fashioned with unequal faces or even turned partly into a mere concretion. In the case of a crystal, the inherent forces act solely upon molecules of the crystalline substance itself, collecting them and striving even in a disturbing environment to arrange them in a fixed geometrical shape. In the case of an organic phylum, the inherent forces of the colloid germ-plasm act upon a consecutive series of temporary outgrowths or excrescences of colloid substance (the successive individual bodies or "somata"), struggling not for geometrically arranged boundaries, but towards various other symmetries and a fixity in number of multiple parts. Paleontology thus contributes to biology by placing the oft-repeated comparison of life with crystallization in an entirely new light.

Relations to Sociology

It is to be noticed that when the extreme of bodily evolution had been reached by the production of a mammal, the final real advance in the world of life was a gradual increase in the effectiveness of the controlling nervous centre or brain. Then, for the first time in the history of the globe, brain rather than bodily state determined the survival of the fittest. In fact, it is clear that mental attributes have slowly arisen in obedience to the same laws which controlled the advance of the animal frame itself. Such being the case, it is not surprising that the highest use of these attributes by man should result in the arrangement of communities and methods of advancement which strictly conform to the laws discovered by the paleontologist. As Herbert Spencer, indeed, has well said, "All social phenomena are phenomena of life — are the most complex manifestations of life — must conform to the laws of life — and can be understood only when the laws of life are understood." In other words, the study of fossils has a distinct bearing on the problems of sociology.

The general resemblance between the evolution of human communities and animal groups is not difficult to perceive in any direction. In the progress of every nation there are clearly-marked periods of brilliance between others of comparative stagnation, corresponding with the rhythmic advance already described as observable among animals. At each period the real mental work and influence which lead to the next stage of progress are accomplished by a competent mediocrity, however much they may be consummated at intervals by the appearance of a guiding genius; in fact, the generalized rather than the specialized members of a community are the real groundwork of the future. Moreover, history seems to teach that every nation, on reaching its prime, begins to display within itself the elements

which lead to decline or extinction; so that it completes a definite life-cycle with an inevitable end. Indeed, even in smaller matters, it is often not difficult to express sociology in the terms of paleontology. Newberry, for example, long ago pointed out that the evolution of warfare between human communities corresponds exactly with that between fishes in the course of their long history — the first tendency being towards protection by thickening the armor until a maximum is reached, when this method is abandoned and skillful movement gradually supersedes it. Other examples might be cited, and will readily occur to any one who is familiar with the details of the past history of any group of organisms. It must, however, suffice now merely to conclude by emphasizing a remark made at the outset, that these wider aspects of the subject can only be fully appreciated when paleontology is taught and learned as an independent branch of knowledge.

THE PRESENT PROBLEMS OF PALEONTOLOGY

BY HENRY FAIRFIELD OSBORN

[Henry Fairfield Osborn, Da Costa Professor of Zoölogy, Columbia University, Curator, vertebrate paleontology, American Museum of Natural History, Geologist and Paleontologist, U. S. Geological Survey, sometime Honorary Paleontologist, Canadian Geological Survey. b. Fairfield, Conn., 1857. Graduate of Princeton, 1877; Sc.D. Princeton, 1880; LL.D. Trinity College and Princeton University; D.Sc. Cambridge University. Professor of Comparative Anatomy, Princeton, 1882-90. Member of numerous American and foreign scientific societies. Author of *From the Greeks to Darwin*, and of numerous scientific and educational papers in zoölogy, paleontology, comparative anatomy, psychology, biology, memoirs for the Canadian Survey, U. S. Geological Survey, etc.]

I congratulate myself that it has fallen to my lot to set forth some of the chief contemporary problems of paleontology, as well as to make an exposition of the prevailing methods of thought in this branch of biology. At the same time I regret that I can cover only one half of the field, namely, that of the paleontology of the vertebrates. From lack of time and of the special knowledge required to do a great subject justice I am compelled to omit the science of invertebrate fossils and the important biological inductions made by the many able workers in this field. There is positively much in common between the inductions derived from vertebrate and invertebrate evolution, and I believe a great service would be rendered to biology by a philosophical comparison and contrast of the methods and results of vertebrate and invertebrate paleontology.

The science of vertebrate fossils is in an extremely healthy state at present. The devotees of the science were never more numerous, never more inspired, and certainly never so united in aim, as at present. We have suffered some heavy personal losses, not only among the chiefs, but among the younger leaders of the science in recent years; Cope, Marsh, Zittel, Kowalevsky, Baur, and Hatcher have gone, but they live in their works and in their influence, which vary with the peculiar or characteristic genius of each.

As in every other branch of science, problems multiply like the heads of hydra; no sooner is one laid low than a number of new ones appear; yet we stand on the shoulders of preceding generations, so that if our philosophical vision be correct, we gain a wider horizon, while the horizon itself is constantly expanding by discovery.

In discovery the chief theatre of interest shifts from continent to continent in an unexpected and almost sensational manner. In 1870, all eyes were centred on North America, and especially on Rocky Mountain exploration; for many ensuing years, new and even unthought-of orders of beings came to the surface of knowledge, revolutionizing our thought, firmly establishing the evolution theory, and

appearing to solve some of the most important problems of descent. Then the stage shifted to South America, where an equally surprising revelation of unthought-of life was made. We were in the very midst of the more thorough examination of this Patagonian and Pampean world when the scene of new discovery suddenly changed to North Africa, — previously the “dark continent” of paleontology, — and again a complete series of surprises was forthcoming. Each continent has solved its quota of problems and has aroused its quota of new ones. Now we look to Central and South Africa, to the practically unknown Eastern Asia, and possibly to a portion of the half-sunken continent of Antarctica, for a future stock of answers and new queries.

Rapid exploration and discovery, however, are not the only symptoms of health in a science; we do not aim to pass down to history as great collectors; we must accumulate conceptions and ideas as rapidly as we accumulate materials; it will be a reproach to our generation if we do not advance as far beyond the intellectual status of Cuvier, Owen, Huxley, and Cope as we advance beyond their material status in the way of collections of fossils. We must thoroughly understand where we are in the science, how we are doing our thinking, what we are aiming to accomplish; we must grasp, as the political leader, Tilden, observed, the most important things, and do them first.

Paleontology a Branch of Biology

Let us first cut away any remaining brushwood of misconception as to the position of paleontology among the sciences. I do not wish to quarrel with my superior officers, but I must first record a protest against the fact that in the classification scheme of this Congress, in the year of our Lord 1904, paleontology is bracketed as a division of geology. It is chiefly an accident of birth which has connected paleontology with geology; because fossils were first found in the rocks, geology, the foster mother, was mistaken for the true mother, zoölogy — a confusion in the birth-records which Huxley did his best to correct. The preservation of extinct animals and plants in the rocks is one of the fortunate accidents of time, but to mistake this position as indicative of scientific affinity is about as logical as it would be to bracket the Protozoa, which are principally aquatic organisms, under hydrology, or the Insecta, because of their aerial life, under meteorology. No, this is emphatically a misconception which is still working harm in some museums and institutions of learning. Paleontology is not geology, it is zoölogy; it succeeds only in so far as it is pursued in the zoölogical and biological spirit.

In order to make clear the special rôle of paleontology among the biological sciences, and at the same time the grateful services which it is enabled to render to its foster science, geology, as well as to geo-

graphy, when pursued in a purely biological spirit, let us employ an imaginary problem. Figure to yourselves a continent absolutely unknown in any of its physical features of earth, climate, or configuration; let us imagine that from such an unknown continent all the animals and all the plants could be brought into a vast museum, the only condition being that the latitude and longitude of each specimen should be precisely recorded, and let us further imagine a vast number of investigators of the most thorough zoölogical and botanical training, and with a due share of scientific imagination, set to work on this collection. Such an army of investigators would soon begin to restore the geography of this unknown continent, its fresh, brackish, and salt-water confines, its seas, rivers, and lakes, its snow peaks, its glaciers, its forests, uplands, plains, meadows, and swamps; also even the cosmic relations of this unknown continent, the amount and duration of sunshine as well as something of the chemical constitution of the atmosphere and of the rivers and seas. Such a restoration or series of restorations would be possible only because of the wonderful fitness or adaptation of plants and animals to their environment, for it is not too much to say that they mirror their environment.

At the historic period commemorated by this great exposition of St. Louis, when Napoleon concluded to sell half a continent to strengthen his armies, it is true that such a solution of a physical problem by biological analysis might have been conceived by the pupils of Buffon, by Napoleon's great contemporaries, Cuvier, Lamarck, or Saint-Hilaire, but the solution itself would not have been possible. It has been rendered possible only by the wonderful advance in the understanding of the adaptation of the living to the lifeless forces of the planet. Finally, it is obvious in such a projection of the physical from the purely biological that the degree of accuracy reached will represent the present state of the science and the extent of its approach toward the final goal of being an exact or complete science. The illustrative figure need not be changed when the words paleozoölogy and paleobotany are substituted for zoölogy and botany. We still read with equal clearness the physical or environmental changes of past times in the biological mirror, a mirror often unburnished and incomplete owing to the interruptions in the paleontological records, but constantly becoming more polished as our knowledge of life and its all-pervading relations to the non-life becomes more extensive and more profound.

Such an achievement as the reconstruction of a continent would be impossible in paleontology pursued as geology or as a logical subdivision of geology. The importance of the services which paleontology may render geology as time-keeper of the rocks, or which geology may render paleontology, are so familiar that we need not stop to enumerate them. To emphasize the relation I have elsewhere sug-

gested the phrase, *Non paleontologia sine geologia*. With other physical sciences paleontology is hardly less intimate; from the physicist it demands time for the evolution of successive waves of organisms, from the geographer it demands continental connections or even whole continents for the passage of land-animals and plants. As with geology, what it receives it is ever ready to return in gifts; the new branch of geography, for example, entitled paleogeography, appeals quite as often to the paleontologist as to the geologist for its data.

Problem of the Origin of Fitness

Naturally the central thought of paleontology as biology is the origin of fitness as the property which above all others distinguishes the living from the non-living. Here the paleontologist enjoys the peculiar advantage of being present at the birth of new characters and watching the course of their development; and to this advantage is attached the peculiar responsibility of observing the birth and course of development of such characters with the utmost accuracy and a mind free from prejudices in favor of any particular hypothesis, with full acquaintance with the phenomena of evolution as they present themselves to the zoölogist, the botanist, and the experimentalist, and with the philosophical temper which will put every hypothesis to the test of every fact. The laughing remark of Cope on seeing a newly discovered specimen which controverted one of his hypotheses, "If no one were watching I should be glad to throw that fossil out of the window," has a serious reality in our often unconscious protection of our own opinions.

The birth of new characters is the crucial point in the origin of fitness. With Darwin¹ himself, with Cope,² with Bateson,³ we do not regard the Darwinian law of selection as the creative or birth-factor; by its very terms it operates after there is something of value to select. Forgetting this distinction, some naturalists are so blind as to fail to see that selection is still the supreme factor in evolution in the sense that it produces the most grand and sweeping results as well as the most inconspicuous results in the organic world. Certain of the creative factors cannot be seen at all by paleontologists; others, in my opinion, cannot be seen by zoölogists.

Before looking farther into the creation of fitness, let us clear away another misconception which happens to be of paleontological origin, although paleontologists are not responsible for it. It concerns the his-

¹ Charles Darwin, *The Origin of Species*, 1859; *The Variation of Animals and Plants under Domestication*, 1868.

² E. D. Cope, *The Primary Factors of Organic Evolution*, Chicago, 1896; *The Origin of the Fittest*, 8vo, New York, 1887.

³ Wm. Bateson, *Materials for the Study of Variation*, London and New York, 1894.

tory of one of the great theories of the day. Many years ago, Waagen,¹ a German paleontologist, observed that the varieties or minor changes in time (chronological varieties) differ from varieties in space (geographical varieties); that the latter have a variable value and are of small systematic importance, while the former are very constant, and, though seen only in minute features, may always be recognized again. These varieties in time Waagen termed *mutations*. In 1891 Scott² unearthed this distinction of Waagen's and clearly defined it as the hereditary or phylogenetic change of animals in time. Previous to this, Osborn,³ without knowing of Waagen's statement, had discussed the same facts of the birth of new characters, describing them as "definite variations." Cope, it happens, did not follow this line of thought at all; but many other paleontologists did, notably Hyatt,⁴ whose peculiar style and multiplicity of terms obscured his depth of thought and extent of observation. Thus the term *mutation* acquired a definite significance among paleontologists.

It happened that De Vries,⁵ the eminent Dutch botanist, reading Scott's paper, mistakenly identified these new characters succeeding each other in time with those which he was observing as occurring contemporaneously in plants, and he adopted Waagen's term for the "mutation theory," which he has so brilliantly set forth, of the sudden production of new and stable varieties, from which nature proceeds to select those which are fit.

If paleontologists are correct in their observation, mutations may be figured graphically as an inclined plane, whereas De Vries's phenomena in plants represent a series of steps more or less extensive. Scott expressly excluded the element of discontinuity; and I believe there is no ground whatever for the assertion that the phenomena first named mutations by Waagen, and independently observed by many paleontologists, are identical with the phenomena observed by De Vries in plants.

On the contrary, De Vries's facts accord with the favorite hypothesis of Saint-Hilaire. They demonstrate the law of *saltation*. This is the inevitable interpretation of the expositions of De Vries himself, of

¹ W. Waagen, *Die Formenreihe des Ammonites subradiatus*, *Becke's Paleont. Beiträge*, vol. II, 1869, pp. 179-257.

² W. B. Scott, *On the Mode of Evolution in the Mammalia*, *Journal of Morphology*, vol. V, 1891, no. 3, p. 387; *On Variations and Mutations*, *American Journal of Science*, vol. XLVIII, Nov. 1894, pp. 355-374.

³ H. F. Osborn, *The Paleontological Evidence for the Transmission of Acquired Characters*; *American Naturalist*, vol. XXIII, 1889, p. 562.

⁴ A. Hyatt, *The Genesis of the Tertiary Species of Planorbis . . . Memoirs*, Boston Society of Natural History, 1883; *The Genesis of the Arietidae*, 1889; *Lost Characteristics*, *American Naturalist*, vol. XXX, 1896, pp. 9-17.

⁵ Hugo De Vries, *Die Mutationstheorie*, Bd. I, 1901, Bd. II, 1903; *Species and Varieties, Their Origin by Mutation*, ed. by D. T. MacDougal, 8vo, Chicago and London, 1905. Since this address was given, De Vries points out that the botanists have a prior claim, since Godron used this term before Waagen.

Hubrecht,¹ and of the more recent references of Bateson² in his British Association address. That saltation is a constant phenomenon in nature, a *vera causa* of evolution, no one can longer deny. Bateson shows that it harmonizes with Mendel's conceptions of heredity, and it may be regarded as *par excellence* the contribution of the experimental method.

Similarly, I regard mutation as a quite distinct phenomenon, and as *par excellence* the contribution of the paleontological method; it is the gradual rise of new adaptive characters neither by the selection of accidental variations nor by saltation, but by origin in an obscure and almost invisible form, followed by direct increase and development in successive generations until a stage of actual usefulness is reached, where perhaps selection may begin to operate. While clearly setting forth the difficulties, I at one time attributed definite variation or mutation to Lamarck's principle of the inherited effects of habit as the only assignable cause; subsequently I realized that it was not explainable by the Lamarckian hypothesis.

I then attributed it to an unknown law of evolution, and there I believe it rests to-day, namely, as a process of which we do not know the cause. Still more recently, however, comes the discovery that original kinship is, partly at least, a control-principle. For example, in the descent of independent stocks of hornless animals arising from a common stock, rudimentary horn-cores are found to appear independently in exactly the same region of the skull, indicating a kind of predetermination in the stock, or potential of similar evolutions. The facts on which this law of mutation, properly called, rests have been misunderstood, totally denied, or explained away by selectionists as survivals of favorable out of indiscriminate variations. Even my colleague, Scott, has identified these phenomena with the saltations of De Vries. Nevertheless, I regard the genesis of new adaptive characters from almost imperceptible beginnings as a *vera causa*, and as one of the greatest problems we have to solve.

That a natural solution will be found goes without saying, although this principle, as stated, is undoubtedly of a teleological nature. Its philosophical bearings are of far-reaching importance. Just as we demand a continent to transfer land animals from Australia to South America, so we demand a natural law to explain these facts.

The creative factors of fitness coöperating with selection, which, in my judgment, are now well demonstrated, reside either primarily

¹ A. A. W. Hubrecht, *Hugo De Vries's Theory of Mutations, The Popular Science Monthly*, vol. LXV, no. 3, July, 1904, pp. 205-228.

² W. Bateson. See Report of the British Association for the Advancement of Science, Cambridge meeting, 1904; (with Miss E. R. Saunders) *Reports to the Evolution Committee of the Royal Society*, 1902. [Gives summary of Mendel's life and work.]

³ H. F. Osborn, *Recent Zoöpaleontology, Science*, 1905, N. S. vol. XXI, no. 530, pp. 315-316.

in the environment, in the bodies of animals, or in the germinal cells — they all ultimately find their way into the germinal cells. They may be summarized as follows:

(1) *Segregation*. Besides the familiar geographical segregation of animals, which reaches its highest expression in insular forms, such as the pygmy fossil elephants of Malta ¹ and those recently discovered in Cyprus (Bate),² there is the no less effective *segregation of habit* among animals existing in the same geographical regions and under the same climatic conditions, but seeking different varieties of food on different kinds of soil. These give rise to what I have called local adaptive radiations, a principle which explains the occurrence in the same country, and almost side by side, of very conservative as well as very progressive forms.

(2) *Adaptive Modification*. This is a plastic principle which tends in the course of life to an increasing fitness of the bodies of individuals to their special environments and habits, well illustrated among men in the influence of various trades and occupations and operating both in active and in passive structures. Consistent with the adaptive modification principle is the fact that every individual requires habit and environment to model it into its parental form; and in every change of environment or habit every individual is carried an infinitesimal degree beyond the parental form; the wonderful phenomena of correlated development which puzzled Spencer so much are chiefly attributable to this principle. These adaptive modifications are not directly inherited, as Lamarck supposed, but acting through long periods of time there results the *organic selection* (Morgan,³ Baldwin,⁴ Osborn⁵) of those individuals in which hereditary predisposition happens most closely to coincide with adaptive modification, and there thus finally comes about an apparent, but not real, inheritance of acquired characters, as Lamarck, Spencer, and Cope supposed.

(3) *Variations of Degree*. We should by no means exclude as true causes of evolution associated with both the above factors the selection of those variations of degree or around a mean which conform to Quetelet's curve, the subject of the chief investigations of the Galton

¹ L. Adams, *On the Dentition and Osteology of the Maltese Fossil Elephants*, *Transactions of the Zoological Society*, vol. ix, pt. 1, 1874.

² Dorothy M. A. Bate, *Further Note on the Remains of Elephas Cypriotes*, *Philosophic Transactions of the Royal Society*, London, ser. B, vol. 197, 1904, pp. 347-360.

³ C. Lloyd Morgan [*Organic Selection*], *Science*, Nov. 27, 1896.

⁴ J. Mark Baldwin, *A New Factor in Evolution*, *American Naturalist*, June and July, 1896; *Development and Evolution*, 8vo, New York, 1902.

⁵ H. F. Osborn, *A Mode of Evolution requiring neither Natural Selection nor the Inheritance of Acquired Characters (Organic Selection)*, *Transactions of the New York Academy of Science*, March and April, 1896, pp. 141-148; *The Limits of Organic Selection*, *American Naturalist*, Nov. 1897, pp. 944-951; *Modification and Variation and the Limits of Organic Selection*, *Proceedings, American Association for the Advancement of Science*, 46th meeting, 1898, pp. 239-242.

school, of Pearson ¹ and of Weldon, and which form the strongest remaining ground for Darwin's theory of selection in connection with fortuitous variation. For example, I regard the appearance of long-necked giraffes, of slender-limbed ruminants and horses, of long-snouted aquatic vertebrates, as instances of the selection of variations around a mean rather than of the selection of saltations. The selection of such variations, where they happen to be adaptive, has been an incessant cause of evolution.

(4) *Saltation*. Although Geoffroy Saint-Hilaire² argued for paleontological evolution by saltation, I do not think we have much evidence in paleontology for the saltation theory. In the nature of the case, we cannot expect to recognize such evidence even where it may exist, because, wherever a new form appears or a new character arises, as it were, suddenly, we must suspect that this appearance is due to absence of the connecting transitional links to an older form. The whole tendency of paleontological discovery is to resolve what are apparently saltations or discontinuities into processes of continuous change. This, however, by no means precludes saltation from being a *vera causa* in past time, as rising from "unknown" causes in the germ-cells and as forming the materials from which nature may select the saltations which are adaptive from those which are inadapative. The paleontologist has every reason to believe that he finds saltations in the sudden variations in the number of vertebræ of the neck, of the back, of the sacral region, for example. In the many familiar cases of the abbreviation or elongation of the vertebral column in adaptation to certain habits, a vertebra in the middle of a series cannot dwindle out of existence; it must suddenly drop out or suddenly appear.

(5) *Mutation*. These new characters are also germinal in origin, because they appear in the teeth, which are structures fully formed beneath the surface before they pierce the gum, and therefore not subsequently modeled by adaptive modification, as the bones, muscles, and all the other tissues of the body are. Mutations are found arising according to partly known influences of kinship. They do not, so far as we observe, possess adaptive value when they first appear, but then frequently, if not always, develop into a stage of usefulness.

Fitness is, therefore, the central thought of modern paleontology in its most comprehensive sense, as embracing fitness in the very remote past, in its evolution toward the present, and in its tendencies for the future. Just as the uniformitarian method of Lyell transformed

¹ K. Pearson. See articles in *Proceedings* of the Royal Society of London, and in the *Grammar of Science*, London, 1900.

² Geoffroy Saint-Hilaire, *Recherches sur des grands Sauriens trouvés à l'état fossile*, *Mémoires* de l'Académie des Sciences, Paris, 1831; *Influence du monde ambiant pour modifier les formes animales*, *Mémoires* de l'Académie des Sciences, XII, 1833, p. 63.

geology, so the uniformitarian method is penetrating paleontology and making observations of animal and plant life as it is to-day the basis of the understanding of animal and plant life as it was from the beginning. Here again paleontology is not merely an auxiliary to zoology; it is chief of a division and enjoys certain unique advantages. We pass in review, with the pedigrees and the prodigies of fitness, the entirely unreasonable, irrational, paradoxical extremes of structure, such, for example, as the pterosaurs, which far surpass in boldness and ingenuity of design any of the creations of the modern yacht-builder which are mistakenly regarded by some as having reached an absurd extreme.

Problem of Historical Study

The paleontologist must also be an historian; he has to deal with lineage, with ancestors, he comes directly upon the problem of kinship or relationship, and he has to determine the various means of distinguishing the true from the apparent relationships. It happens that fitness, while fascinating in itself, has led even the most faithful and skillful into the most devious paths away from the truth. The explanation of this apparent contradiction is in this wise. The ingenuity of nature in adapting animals is astounding, but it is not infinite; the same devices are resorted to repeatedly to accomplish the same purposes. In the evolution of long-snouted rapacious swimming forms, for example, we have already discovered that nature has repeated herself twenty-four times in employing the same processes to accomplish the same ends in entirely different families of animals.

This introduces us to one of the two great ideas which we must employ in the interpretation of facts, namely, the *idea of analogy*. We see far more clearly than Huxley did the force of this idea. Owen,¹ Cope,² Scott,³ Fraas, and many others, under the terms "parallelism," "convergence," "homoplasy," have developed the force of the old Aristotelian notion that analogy is a similarity of habit, and that in the course of evolution a similarity of habit finally results in a close or exact similarity of structure; this similarity of structure is mistaken as an evidence of kinship. Analogous evolution does not stop in its far-reaching consequences with analogies in organs; it moulds animals as a whole into similar form, as, for example, the ichthyosaurs, sharks, and dolphins; still more it moulds similar and larger groups of animals into similar lines or radii of specialization. Thus we reach the grand idea of analogy as operating in the divergencies or adaptive

¹ R. Owen, *On the Nature of Limbs*; London, 1849; see also *Homology in The Anatomy of Vertebrates*, vols. I-III, 1866-68; see also *Homology, Lectures on the Comparative Anatomy and Physiology of the Invertebrate Animals*, London, 1843.

² E. D. Cope, *Primary Factors of Organic Evolution*, 8vo, New York, 1887.

³ W. B. Scott, *On some of the Factors in the Evolution of the Mammalia*, . . . *Journal of Morphology*, vol. v, no. 3, 1891, pp. 379-402.

radiations of groups, according to which great orders of animals tend in their families and suborders to mimic other orders, and the faunæ or collective orders of continents to mimic the faunæ of other continents.

Amid this repetition on a grand scale of similar adaptations, which is altogether comparable to what we know as having occurred over and over again in human history, the paleontologist as an historian must keep constantly before him the second great *idea of homogeneity*, of real ancestral kinship, of direct blood descent and hereditary relationship. The shark and the ichthyosaur superficially look alike, but their germ-cells are radically different, their external resemblances are a mere veneer of adaptation, so deceptive, however, that it may be a matter of half a century before we recognize the wolf beneath the clothing of the sheep, or the ass in the lion's skin.

These two great ideas, of analogy, or similarity of habit, and homogeneity, or similarity of descent, do not run on the same lines; they are the woof and the warp of animal history. Analogy corresponds to the woof, or horizontal strands, which tie animals together by their superficial resemblances in the present; homogeneity to the warp, or the fundamental vertical strands which connect animals with their ancestors and their successors. The far-reaching extent of analogous evolution was only dimly perceived by Huxley, and this fact constituted his one great defect as a philosophical anatomist. Its power of transforming unlike and unrelated animals has accomplished miracles in the way of producing a likeness so exact that the inference of kinship is almost irresistible.

The paleontologist who would succeed as historian must first, therefore, render himself immune to the misleading influences of analogy by taking certain further precautions which will now be explained by watching his procedure as historian.

Paleontology as the history of life takes its place in the background of recorded history and archeology, and simply from the standpoint of the human pedigree is of transcendent interest. Although it has progressed far beyond the dreams of Darwin and Huxley, the first general statement which must be made is that the actual points of contact between the grand divisions of the animal and plant kingdom, as well as between the lesser and even many of the minor divisions, have yet to be discovered. You recall that the older grand divisions of the Vertebrata, to which we must confine our attention, were suggested by the so-called Ages of Fishes, of Amphibians, of Reptiles, and of Mammals. Even within these grand divisions we observe a succession of more or less closely analogous groups. Each of these groups has its more or less central starting-point in a smaller and older group which contains a large number of primitive or generalized characters.

The search for the primitive central form is always made by the

same method of reasoning, a method which was first clearly outlined by Huxley, namely, by the more or less ideal reconstruction of the primitive central form from which radiation has occurred. This is a very difficult matter where the primitive central form is not preserved either living or as a fossil. In such instances we may by analysis of all the existing forms prophesy the structure of the primitive central form, as Huxley,¹ Kowalevsky,² and Cope³ did in the case of the hoofed animals, a prophecy which was nearly fulfilled by the discovery in northern Wyoming of *Phenacodus*. In other more fortunate cases the primitive central form survives both living and fossil, as in the remarkable instance of *Paleohatteria* of the Permian and the tuatera lizard (*Hatteria*) of New Zealand, which gave rise to the grand adaptive radiation of the lizards, mosasaurs, dinosaurs, crocodiles, phytosaurs, and probably of the ichthyosaurs.

In the reconstruction of these primitive central forms, we must naturally discriminate between analogy and homogeny, and paleontologists are not agreed in all cases on such discrimination. On the border region, in fact, where the primitive central forms are still unknown, where analogy has reached its most perfect climax and imitations, are found the great paleontological controversies of to-day. For example, among the paleozoic fishes, the armored ostracoderms (*Pteraspis*, *Cephalaspis*, *Pterichthys*) and the arthognaths (*Coccosteus*, *Dinichthys*) by some authors (Hay,⁴ Regan,⁵ Jaekel⁶) are placed in the single group of placoderms, while by other authors (Smith Woodward⁷ and Dean⁸) they are regarded as entirely independent and superficially analogous groups. The dipnoi, or lung fishes (*Ceratodus*, *Protopterus*), present so many analogies with the amphibians (salamanders and frogs) that they were long regarded as ancestors of the latter; but more searching anatomical and paleontological analyses and recent embryological discoveries have proved that the dipnoi and amphibia are parallel analogous groups descended alike from the

¹ T. H. Huxley, *The Anniversary Address of the President, Quarterly Journal of the Geological Society*, London, vol. xxvi, 1870.

² Kowalevsky, *Osteology of the Hyopotamidae, Philosophic Transactions*, 1873, p. 69; *Versuch einer natürlichen Classification der fossilen Hufthiere (Monographie der Gattung Anthracotherium Cuv.) Paleontographica*, N. F., II, 3 (xxii), 1873.

³ E. D. Cope, *On the Homologies and Origin of the molar teeth of the Mammalia Educabilia*, *Journal of the Academy of Natural Sciences*, Philadelphia, March, 1874, pp. 20, 21.

⁴ O. P. Hay, *Bibliography and Catalogue of the Fossil Vertebrata of North America*, *Bulletin of U. S. Geological Survey*, no. 179, 1902, p. 253. [N. B. Dr. Hay includes with the Arthrodira the Antiarcha alone of the Ostracoderms.]

⁵ C. Tate Regan, *The Phylogeny of the Teleostomi, Ann. and Mag. Natural History*, ser. 7, vol. xiii, May, 1904, pp. 340-346.

⁶ O. Jaekel, *Ueber Coccosteus und die Beurtheilung der Placodermen*, *Sitzungs Ber. d. Ges. Naturforschender Freunde*, Berlin, Jahrg. 1902, no. 5.

⁷ A. Smith Woodward, *Outlines of Vertebrate Paleontology*, Cambridge, 1898, p. 64, 3.

⁸ Bashford Dean, *The Devonian Lamprey Paleospondylus, with Notes on the Systematic Arrangement of the Fish-like Vertebrates. Memoirs*, New York Academy of Sciences, vol. II, pt. I, 1900, p. 22 et seq.

crossopterygian fishes, fishes which are now represented only by the bichir (*Polypterus*) of Africa. It is interesting to recall parenthetically that two naturalists, Harrington, an American, and Budgett, an Englishman, have given their lives to the solution of this problem in searching for the embryology of *Polypterus*. The latter explorer only was successful.¹

Missing Links between the Great Classes of Vertebrates

Among the varied fins of the crossopterygians we have nearly, but not actually, discovered the prototype of the hand and the foot, the fingers and toes, of the primordial amphibian. Volumes upon volumes have been written by embryologists and comparative anatomists on the hypothetical transformation of the fin into the hand.² Considering the supreme value of the hand and foot in vertebrate history, this was certainly the most momentous transformation of all and worthy of volumes of speculation; but as a matter of fact, the speculation has been a total failure, and this problem of problems will only be settled by the future discovery in Devonian rocks of the actual connecting link, which will be a partly air-breathing fish, capable of emerging upon land, in which the cartilages of the fin will be found disposed very much as in the limbs of the earliest Carboniferous amphibians. The unity of composition in the hand and the foot points to an original similarity of habit in the use of these organs.

This missing point of contact, or of the actual link between amphibians and fishes, is equally characteristic of paleontology as history from the top to the bottom of the animal scale. We are positive that amphibians descended from fishes,³ probably of the crossopterygian kind, but the link still eludes us; we have brought the reptiles within close reach of the amphibians,⁴ but the direct link is still to be found; mammals are in close proximity to a certain order of reptiles,⁵

¹ J. Graham Kerr, *The Budgett Memorial* (1) Note on the Developmental Material of *Polypterus* obtained by the late Mr. J. S. Budgett. *Reports of British Association for the Advancement of Science*, Section D, Cambridge, 1904, p. 29.

² Wiedersheim [Parker, W. N.]. See the bibliography of Fins and Limbs in Wiedersheim's *Elements of the Comparative Anatomy of Vertebrates*, translated by W. N. Parker, 1897. See also Gill, *Homologies of Anterior Limbs*, *Science*, N. S. xvii, March 27, 1903, p. 488.

³ A. Smith Woodward, *Outlines of Vertebrate Paleontology*, Cambridge, 1898, pp. 123-125.

⁴ Baur, Case, Cope, Osborn, Broili, F. See various papers on the Cotylosauria (Pareiasauria) by Baur, Case, Cope. For a summary of their relations see Osborn, *The Reptilian Subclasses Diapsida and Synapsida*, *Memoirs*, American Museum of Natural History, vol. i, pt. viii, Nov. 1903, p. 456. Especially, Broili, *Stammreptilien*, *Anatomischer Anzeiger*, xxv, No. 23, 1904, pp. 577-587.

⁵ H. F. Osborn. For a summary see *The Anomodontia*, *Reptilian Subclasses Diapsida and Synapsida*, *Memoirs*, American Museum of Natural History, vol. i, pt. viii, Nov. 1903, pp. 460-466; *The Origin of the Mammalia*, *American Naturalist*, vol. xxxii, May, 1898, pp. 309-334. See various papers on the Anomodontia by Owen, Seeley, Cope, Baur.

R. Broom. [Many recent papers by Broom on the Theriodontia and their

but the connecting form is still undiscovered; man himself is not far from the various types of anthropoid apes,¹ but his actual connecting relationship is unknown.

We are no longer content, however, with these approaches to actual contact and genetic kinship, we have toiled so long both by discovery and by the elimination of one error after another, and are so near the promised land, we can hardly restrain our impatience. I venture to predict that the contact of the amphibia with the fishes will be found either in America or Europe. No such prediction could safely be made regarding the connecting form between the amphibians and reptiles, because America, Eurasia, and Africa all show in contemporaneous deposits evidence that such connection may be discovered at any time. The transformation from reptiles to birds will probably be found in the Permian of America or Eurasia; chances of connecting the mammals with the reptiles are decidedly brightest in South Africa; while in Europe, or more probably in Asia, we shall connect man with generalized catarrhine primates.

Passing from these larger questions of the relations of the great classes of vertebrates to each other, let us review the problems arising in the individual evolution of the classes themselves.

Geographical Problems

The primordial, solid-skulled, or stegocephalian amphibia of the Permian diverged into a great variety of forms which wandered over Eurasia and North America so freely that, for example, we find as close a resemblance between certain Würtemberg and New Mexican genera (*Metopias*) as between the existing stag of Europe and the wapiti deer. Which branch of these primordial amphibians gave rise to the modern frogs and salamanders we do not know. This and hundreds of similar facts suggest the vital importance of paleogeography.

As regards paleogeography, the great induction can be made that, throughout the whole period of vertebrate evolution, and until comparatively recent times, Europe, Asia, and North America constituted one continent and one life-region, or Arctogæa (Huxley, 1868, Blanford, 1890), with which the continents of the southern hemi-

Allies.] *Annals of the South African Museum, Records of the Albany Museum (Cape Colony), Proceedings of the Zoölogical Society of London (especially 1901)*, vol. II, pp. 162-190, 1904; vol. I, pp. 490-498.

¹ See the immense literature on *Pithecanthropus erectus*, Dubois. Especially: E. Haeckel, *The Last Link, Our Present Knowledge of the Descent of Man*, London, 1898, 156 pp.; *On Our Present Knowledge of the Origin of Man, Annual Report*, Smithsonian Institute, 1898, pp. 461-480; *Anthropogenie*, 2 vols. Leipzig, 1903, pp. 992.

A. H. Keane, *Man, Past and Present*, Cambridge University Press, xv, 1899, 548 pp.; *Ethnology*, University Press, 1900.

sphere, namely, Africa, South America, and Australia, were intermittently, but not continuously connected by land. A great southerly continent, Notogæa (Huxley, 1868), connected with a south polar Antarctica, now submerged, is a theory very widely supported by zoölogists¹ and, I believe, by botanists, although its existence is still denied by certain geographers (Murray). We find Permian, Jurassic, late Cretaceous, and early Tertiary proofs of Antarctica in the fresh-water crustaceans (Ortmann), in fresh-water fishes (Gill), in littoral mollusca (Ortmann), in reptiles (Smith Woodward and Osborn), in birds (Forbes and Milne Edwards), in worms (Beddard), in the Australian animals (Spencer), in the fossil mollusca of Patagonia (Ortmann), and in the fossil mammals of Patagonia (Ameghino). To marshal and critically examine all this evidence and convert this most convenient Antarctic hypothesis into an established working theory I consider one of the most pressing problems of the day.

Problem of the Source of the Reptiles and Mammals

Returning from this geographical détour to paleontology as history, we should first note that already in the Permian there was developed such an astonishing variety and differentiation of the reptiles that we must look to future discoveries in the Carboniferous to find the actual points of descent of reptiles from the amphibia. These Permian and Lower Triassic reptiles² are of three kinds, comparable to a parent (Cotylosauria) and two offspring (Anomodontia and Diaptosauria). In the parent group (the Cotylosauria, or solid-skulled reptiles), we find so many fundamental similarities to the Stegocephalia, or solid-skulled amphibia, that only by the possession of many parts of the body can we surely distinguish reptile from amphibian remains. The primordial reptile was probably altogether a land animal continuously using its limbs in awkward progression, bringing forth its young by land-laid eggs and probably possessing gills only as vestiges. These cotylosaurs show very wide geographical distribution, South Africa, Siberia, Great Britain, and North America, and equally remarkable adaptive radiations of habit into small and large, horned and hornless types, some of which were certainly dying-out branches, while others led into the two offspring groups.

Leaving this parental order, in the Permian and Lower Trias, we first see in the older offspring, the Anomodontia, reptiles of varied size and description, carnivorous and herbivorous in habit, most abundantly found in South Africa, in Asia, and in Europe, and not

¹ A. E. Ortmann, *The Theories of the Origin of the Antarctic Faunas and Floras, American Naturalist*, vol. 35, Feb. 1901, pp. 139-142.

H. F. Osborn, *Science*, N. S., vol. xi, April 13, 1900, pp. 564-566.

² K. Zittel [C. R. Eastman]. *Text-book of Paleontology*, vol. II, London, 1902, pp. 179-187, translated by Eastman. See Notes 4, 5, pp. 575, 576.

at all as yet in America, either North or South. The high degree of fitness for different habits, or radiation, of the anomodonts is distinguished from that of any other reptiles at any time by its numerous analogies to the radiation of the mammals, namely, into very large and very small forms, into carnivorous and herbivorous, into terrestrial and possibly into aquatic types; in fact, some of these animals, if seen on land to-day, might readily be mistaken for mammals.

The second offspring of the Cotylosauria, on the contrary, the Diaptosauria, are essentially and unmistakably saurians; that is, if seen about us to-day they would undoubtedly at first be described as lizards. They were still more broadly cosmopolitan in range, being scattered over both Americas (Pelycosauria, Proganosauria), Europe (Protosauria, Rhynchosauria), Asia (Rhynchosauria), and Africa (Proganosauria, Rhynchosauria). They are also found highly diversified in type, but all their analogies of fitness are with the reptiles and not with the mammals. It is of prime importance that more of these diaptosaurs be found, and that those already known in the museums should be more critically examined. What we already know, however, enables us to establish the following facts: first, that the parentage of these animals is more probably among the cotylosaurs than among the anomodonts, and second that already in the Permian they had formed a sufficiently large number of branches to be regarded as a fully evolved radiation.

Problem of the Adaptation of the Mesozoic Reptiles

In the Triassic the offspring of the anomodonts and of the diaptosaurs appear as the third generation from the cotylosaurs.

The recurrent difficulty arises that the actual points of contact or transition from the anomodonts are wanting, and we must continue to reason by the ideal reconstruction of the hypothetical linking forms. Such reasoning connects the Testudinata (turtles and tortoises), the Sauropterygia, or marine plesiosaurs, and, singularly enough, our own ancestors, the primordial mammals, with the group of anomodonts, and not at all with that of the diaptosaurs. Here in the Upper Permian and Lower Trias we must await both discovery and the closest critical analysis, but if this still hypothetical affiliation be confirmed by discovery, as I personally am sanguine it will be, then it will be true to say that the mammals, and hence man, are much more nearly affiliated to the anomodonts than to either the lizards or snakes, which are both on the great Diaptosaur branch. Our presence on the great anomodont branch and remoteness from the creeping and crawling reptiles will perhaps afford some consolation to those who still shrink from the ultimate consequences of

Darwin's *Descent of Man*. As regards degrees of probability, it must be said that while the affiliation of the Plesiosaurs and Testudinata with the anomodont group still requires confirmation, the connection of the mammals with certain anomodonts (Theriodontia)¹ is not only probable, but is almost on the verge of actual demonstration, and at present it seems likely **that** the Karoo Desert of South Africa will enjoy the honor of yielding the final answer to the problem of the *origin of mammals*, which has stirred comparative anatomists for the last sixty years.

Turning to the progeny of the other branch, the Permian diaptosaurs, we find them embracing (with the exception of the Testudinata and plesiosaurs) not only vast reptilian armies, marshaling into thirteen orders, mastering the distinctive Age of Reptiles (Triassic, Jurassic, and Cretaceous), and surviving in the four existing orders of lizards, snakes, crocodiles, and tuateras, but we also find them giving off the birds as their most aristocratic descendants.² The bold conception of the connection between these thirteen highly diversified orders and a simple ancestral form of diaptosaur, typified by the Permian *Palæohatteria* or the surviving *Hatteria* (tuatera of New Zealand) we owe chiefly to the genius of Baur,³ a Bavarian by birth, an American by adoption. Absolutely diverse as these modern and extinct orders are, whatever material for analysis we adopt, whether paleontological, anatomical, or embryological, the result is always the same, — the reconstructed primordial central form is always the little diaptosaurian lizard. The actual lines of connection, however, are still to be traced into the great radiations of the Mesozoic.

The chief impression derived from the survey of this second branch of the reptiles in the Mesozoic as a whole is again of radiations and subradiations from central forms and the frequent independent evolution of analogous types. The aquatic life had been already chosen by the plesiosaurs and by some of the turtles, as well as by members of three diaptosaur orders (Proganosauria, Choristodera, certain Rhynchocephalia), two of which were surviving in Jurassic times. Yet it is independently again chosen by four distinct Triassic orders, always beginning with a fresh-water phase (Parasuchia, Crocodilia), and sometimes terminating in a high-sea phase (Ichthyosauria, Mosasauria, Crocodilia).⁴ In the Jurassic period there

¹ H. F. Osborn, *Reclassification of the Reptilia*, *American Naturalist*, Feb. 1904, pp. 93–115. For the Diaptosauria, see Osborn on *The Reptilian Subclasses Diapsida and Synapsida*, *Memoirs*, American Museum of Natural History, vol. I, pt. VII, Nov. 1903, p. 467 *et seq.*

² H. F. Osborn, *Reconsideration of the Evidence for a Common Dinosaur-Avian Stem in the Permian*, *American Naturalist*, vol. XXXIV, no. 406, Oct. 1900, pp. 777–799.

³ G. Baur, *On the Phylogenetic Arrangement of the Sauropsida*, *Journal of Morphology*, vol. I, Sept. 1887, pp. 99–100.

⁴ E. Fraas, *Die Meer-Crocodylier (Thalattosuchia) des oberen Jura*, *Paleontographica*, Bd. XLIX, Stuttgart, 1902.

were altogether no less than six orders of reptiles which had independently abandoned terrestrial life and acquired more or less perfect adaptation to aquatic life. Nature, limited in her resources of outfitting for aquatic life, fashioned so many of these animals into like form, it is small wonder that only within the last two years have we finally distinguished all the similarities of analogous habit from the similarities of real kinship.

The most conservative members of this second branch are the terrestrial, four-footed, persistently saurian or lizard-like forms, the tuateras and the true lizards; but from these types again there radiated off one of the marine orders (Mosasauria),¹ the limbless snakes (Ophidia), while the lizards themselves have in recent times diverged almost to the point of true ordinal separation.

The most highly specialized members of this second branch are, of course, the flying pterosaurs, of whose ancestry we know nothing. Also in a grand division by themselves there evolved the dinosaurs, distinctively terrestrial, ambulatory, originally carnivorous, and probably more or less bipedal animals. Not far from the stem of the dinosaurs was also the source of the birds, also distinguished by bipedalism.²

The working plan of creation becomes day by day more clear; it is that each group, given time and space, will not only be fruitful and multiply, but will diversify in the search for every form of food by every possible method. Specialization in the long run proves fatal; the most specialized branches die out; the members of the least specialized branches become the centres or stem forms of new radiations.

The Mammals of Four Continents

So it is among the mammals, in which these principles find new and beautiful illustrations, although our knowledge of the early phases is fragmentary in the extreme. Our sole light on the first phase, in fact, is that obtained from the two surviving monotremes of the Australian region; from this extremely reptilian and egg-laying monotreme phase it appears, although opinion is divided on this point, that before the Jurassic period (*i. e.*, already in the Trias) two branches were given off, the placental, from which sprang all the modernized mammals, and the marsupial.

The marsupials appear to have passed through an arboreal or tree-life condition, something similar to that seen in the modern opossum.

¹ For the origin of the Mosasaurs see L. Dollo, *Les Ancêtres des Mosasauriens*, *Bulletin Scientifique de la France et de la Belgique*, t. 38, pp. 137-139.

F. Baron Nopcsa, *Origin of the Mosasaurs*, *Geological Magazine*, N. S. dec. iv, vol. x, no. 465, March, 1903, pp. 119-121.

S. W. Williston, *The Relationships and Habits of the Mosasaurs*, *Journal of Geology*, vol. xii, no. 1, Jan.-Feb. 1904.

² See note 2, p. 581.

The marsupials found their opportunity for unchecked adaptive radiation in Australia, and despite the disadvantage of starting from a specialized arboreal type (Huxley,¹ Dollo,² Bensley³), through the later Cretaceous and entire Tertiary a richly diversified fauna evolves, partly imitating the placentals and partly inventing new and more or less peculiar forms of mammals, such as the kangaroo.

The oldest placental radiation which is fully known is that which was first perceived in Europe and fully recognized by the discovery in 1880 of the basal Eocene mammals of North America — it may be called the Cretaceous radiation. These mammals⁴ are distinctly antique, small-brained, clumsily built, diversified, imitative both of the marsupial and of the subsequent placental radiations; and our fuller knowledge of them after twenty-five years of research is at once satisfying and disappointing, satisfying because it gives us prototypes of the higher or modern mammals, disappointing because few if any of these prototypes connect with the modern mammals. This fauna is found in the Cretaceous and basal Eocene of Europe, North America, and possibly in Patagonian beds of South America (Ameghino),⁵ and while giving rise to many dying-out branches, by theory it furnished the original spring from which the great radiations of modern mammals flowed. But practically again we await the direct connections and the removal of many difficulties in this theory. In fact, one of the great problems of the present day is to ascertain whether this radiation of Cretaceous mammals actually furnished the stock from which the modern mammals sprang, or whether there was also some other generalized source.

The Tertiary, or Age of Mammals, presents the picture of the dying out of these Cretaceous mammals in competition with the direct ancestors of the modern mammals.⁶ I use the word modern advisedly, because even the small horses, tapirs, rhinoceroses, wolves, foxes, and other mammals of the early Tertiary are essentially modern in brain development and in the mechanics of the skeleton as compared with the small-brained, ill-formed, and awkward Cretaceous mammals.

Whatever the origin, two great facts have been established: first,

¹ T. H. Huxley, *On the Application of the Laws of Evolution to the Arrangement of the Vertebrata, and more particularly of the Mammalia*, Proceedings of the Zoological Society, London, pp. 649-662.

² L. Dollo, *Les Ancêtres des Marsupiaux étaient-ils arboricoles*, *Miscellanées Biologiques*, 1899, Paris, pp. 188-203; *Le Pied du Diprotodon et l'Origine arboricole des Marsupiaux*, *Bulletin Scientifique de la France et de la Belgique*, 1900, pp. 275-280.

³ B. A. Bensley, *On the Evolution of the Australian Marsupialia*, *Transactions of the Linnæan Society*, London, 2d ser. Zoology, vol. ix, pt. 3, 4to, London, 1903.

⁴ That is, the *Multituberculata*, *Creodonta*, *Tillodontia*, *Condylarthra*, *Amblypoda*.

⁵ Fl. Ameghino, *Mammifères crétacés de l'Argentine*, *Bollettino del Instituto Geografico Argentina*, tomo xviii, 1897, p. 117; *Notices Préliminaires sur des Mammifères Nouveaux des Terrains Crétacés de Patagonie*, *Boletin de l'Academia Nacional de Ciencias de Cordoba*, tomo xvii, 1902, pp. 5-68.

⁶ H. F. Osborn, *Ten Years' Progress in the Mammalian Paleontology of North America*, *Comptes Rendus, Congrès Internationale de Zoologie, Bâle*, 1905.

the modern mammals suddenly appear in the Lower Eocene (as distinguished from the basal Eocene, in which the Cretaceous mammals are found), and second, they enjoy a more or less independent evolution and radiation on each of the four great continents. There thus arose the four peculiar or indigenous continental faunæ of South America, of North America, of Europe and Asia or Eurasia, and of Africa. Of these South America was by far the most isolated and unique in its animal life. North America and Eurasia were much the closest, and Africa acquired a halfway position between isolation and companionship with Eurasia.

South America. The most surprising result of recent discovery is that the foreign element mingled with the early indigenous South American fauna is not at all North American, but Australian.¹ The wonderful variety of eight orders of indigenous rodents, hoofed animals, edentates, and other herbivores were preyed upon by carnivores of the marsupial radiation from Australia, which apparently came overland by way of Antarctica. There are possibly here also some South African foreigners. The South American radiation more or less closely imitated that of the northern hemisphere. Late in Tertiary times North America exchanged its animal products with South America, practically to the elimination of the latter.

Eurasia and North America. Each of these continents contained four orders of mammals in common with South America, namely, the Primates (monkeys), the Insectivores (moles and shrews), the Rodents (porcupines, mice, etc.), and the Edentates (armadillos, etc.). From some early Tertiary source North America, Eurasia, and Africa also acquired in common four great orders of mammals which are not found at all in the indigenous fauna of South America. These are the Carnivores (dogs, cats, etc.), the Artiodactyls (deer, bovines, camels, and pigs), the Perissodactyla (horses, rhinoceroses, and tapirs), and the Cheiroptera (bats). Migration and animal intercommunication between North America and Eurasia was very frequent. The history of these nine orders of mammals in North America and Eurasia developed as follows: Certain families indigenous to North America both evolved and remained here, others finally migrated into Europe and South America. Similarly Eurasia had its continuous evolution into forms which remained at home as well as into those which finally migrated into North America and even into South America.

Africa. The most astonishing and gratifying feature of recent

¹ For a series of monographs on the South American fossil faunas, see *Reports of the Princeton University Expeditions to Patagonia, 1896-99*, 4to, Princeton, N. J. For the Australian element in the South American faunas see Moreno, *Note on the Discovery of Miolania . . . in Patagonia*, *Nature*, Aug. 24, 1899, p. 396; H. F. Osborn, *Science*, N. S., vol. xi, April 13, 1900, pp. 564-566. Sinclair, W. J., *The Marsupial Fauna of the Santa Cruz Beds*, *Proceedings of the American Philosophical Society*, vol. XLIX, 1905, pp. 73-81.

paleontological progress has been the revelation of what was taking place in Africa at the same time (Andrews¹ and Beadnell). This discovery came with its quota of unthought-of forms, also with the representatives of three orders which it had been prophesied² would be found there, namely, the Proboscidea (elephants and mastodons), the Sirenia (manatees and dugongs), and the Hyracoidea (conies). The basis of this prophecy was the anomalous fact that these animals suddenly appeared in Europe in the Miocene and Pliocene fully formed and without any ancestral bearings; it was certain that they had evolved somewhere, and Africa seemed the most probable home, rather than the currently accepted unknown regions of Asia. Thus by a sudden bound paleontology gains the early Tertiary pedigree of the elephants and of two if not three other orders.

Africa in the early Tertiary, whether from the absence of land connections or from climatic barriers, was a very independent zoological region.² Some predatory Cretaceous mammals (Creodonta or primitive carnivores) found their way in there, also certain peculiar artiodactyls (Hyopotamids). Here also were two remarkable types of mammals (*Arsinoitherium*, *Barytherium*) which have no known affinities elsewhere, as well as the extremely aberrant Cetaceans or Zeuglodonts.

The Outlook

From all these continents we have, therefore, finally gathered the main history during the Tertiary period of eighteen orders of mammals. We have still to solve the origin of the cetaceans or whales, still to connect many of these orders which we call "modern" with their sources in the basal Eocene and Upper Cretaceous, still to follow the routes of travel which they took from continent to continent. Encouraged by the prodigious progress of the past twenty-five years, we are confident that twenty-five years more will see all the present problems of history solved, and judging by past experience we may look for the addition of as many new and no less important ones.

¹ C. W. Andrews, in *Geological Magazine* for 1900, 1901, 1902, 1903, 1904, in *Annals and Magazine of Natural History*, 1903, p. 115; in *Proceedings of the Zoological Society*, London, 1902, p. 228; in *Proceedings of the Royal Society*, vol. 71, p. 443; in *Philosophical Transactions*, ser. B, vol. 196, 1903, p. 99; in *Publications of the Survey Department*, Cairo, Egypt.

² H. F. Osborn, *The Geological and Faunal Relations of Europe and America . . . and the Theory of the Successive Invasions of an African Fauna*, *Science*, N. S. vol. XI, no. 276, pp. 561-574, April 13, 1900.

The history of the world is a vast and complex subject, encompassing the lives and actions of countless individuals and the events that have shaped our planet. From the dawn of civilization to the present day, the human story is one of constant change and evolution. The early years of our species are marked by a struggle for survival, as our ancestors sought to adapt to their environments and develop the tools and techniques necessary for a more secure existence. Over time, these early struggles gave way to the rise of great empires and the development of sophisticated societies, each with its own unique culture, values, and systems of governance. The history of the world is a testament to the resilience and ingenuity of the human spirit, and a reminder of the challenges we face as we continue to progress and evolve. The events of the past have shaped the world we live in today, and the actions of the present will shape the world of the future. It is our duty as citizens of the world to learn from the lessons of history and to work together to create a better and more just future for all.

SECTION D
PETROLOGY AND MINERALOGY



SECTION D

PETROLOGY AND MINERALOGY

(Hall 9, September 22, 3 p. m.)

CHAIRMAN: DR. OLIVER C. FARRINGTON, Field Columbian Museum, Chicago.
SPEAKER: PROFESSOR F. ZIRKEL, University of Leipsic.

THE Chairman of the Section of Petrology and Mineralogy was Dr. Oliver C. Farrington, of the Field Columbian Museum, who opened the Section with the following remarks:

“ This Section has met in the interests of the sciences of petrology and mineralogy. Although mineralogy is the older of these two sciences, it is quite likely that petrology will claim more of our attention to-day since its problems are at present the more pressing and perplexing. This is in accord, as well, with the usual human experience that a younger child requires more attention than an older one.

“ In accordance with the uniform programme of the Sections of this Congress it is sought to have presented here one paper dealing with the relations of petrology and mineralogy to other sciences and one treating of the present problems of these sciences. We regret very much that Professor Brögger, who, it was hoped, would prepare the paper upon ‘Present Problems,’ finds it impossible to undertake the work, and hence we are deprived of the pleasure of seeing and hearing from him.

“ The ‘Relations of Petrology and Mineralogy to other Sciences’ will be treated by Professor Zirkel of the University of Leipsic. It is with especial pleasure that we greet him, since we remember that it was the elder Zirkel who was in a sense the pioneer of petrology in America. It was no longer ago than 1876 that the Director of the Survey of the fortieth parallel of the United States, Clarence King, desiring a description of the rocks obtained by the Survey, found, as he states in his report, that ‘the important study of petrology had suffered complete neglect in America,’ and hence he felt obliged to ‘turn to Europe for aid.’ It was this description of the rocks of the fortieth parallel by Zirkel which was in a sense the pioneer publication in petrography in America, and it still remains a classic. We of America may take a just pride in the fact that it would no

longer be necessary to 'turn to Europe for aid' in such an emergency, but that it would not be necessary is due in no small sense to the unselfish and earnest labors of Zirkel and his contemporaries in the instruction of American students and in the study of American rocks."

THE RELATIONS EXISTING BETWEEN PETROGRAPHY AND ITS RELATED SCIENCES

BY FERDINAND ZIRKEL

(Translated from the German by Cleveland Abbe, Jr., Washington, D. C.)

[**Ferdinand Zirkel**, Ordinary Professor of Mineralogy and Geology in the University of Leipsic, Director of the Mineralogical Museum and Institute. b. May 20, 1838, Bonn-on-the-Rhine, Germany. Ph.D. University of Bonn, 1861. Royal Privy Councilor; Professor, University of Lemberg, 1863-68; Kiel, 1868-70; Leipsic, since 1870. Member of the Academies of Science of Berlin, Vienna, Munich, Göttingen, Turin, Rome, Christiania, New York; Royal Society, London; Honorary Member, Royal Society, Edinburgh.]

Few other sciences have undergone such profound changes during the last third of the past century as has the science of petrography. The refined methods of investigation, especially the preparation of thin rock sections, the employment of the microscope, and the application of other optical instruments, to which are due in part the present status of the science, have been invented, improved, and made to bear fruit only within the past thirty or forty years. The resultant increase in number of known facts and their correlation by means of geological observations has been accompanied by increased efforts to deepen our insight into the causal connections and genetic relations between petrographic phenomena. During the same period there has been also a rapid increase in the number of investigators along petrographic lines. This increase is due in part to the inspiration and support of petrographic laboratories established during this period of time, and in part to the national geological surveys whose collections and activities have immeasurably increased the amount of study material. Petrographical literature, previously limited almost wholly to Germany, England, France, and Scandinavia, has also taken on a much broader international character. A number of excellent young students from the United States, after receiving training and inspiration by several years of European study, have returned to their native land, and by original independent research won for her a place in the front rank.

No science can exist wholly for itself alone, exerting neither a passive nor an active influence. Each science must make some use of the results acquired by allied branches of knowledge for the furthering of its own advancement, and again each must contribute from its own results toward the advancement of other sciences. Since the science of petrography deals with the materials composing the firm external crusts of the earth, *i. e.*, the rocks, there can be no doubt that the sciences most nearly related to it are mineralogy, geology, physics, and chemistry. These sciences, which enter most directly into the service

of petrography, are certainly destined to become a part of it through peaceful assimilation, just as every rock used in the construction of a building thereby becomes a building-stone, no matter what other name it may go by.

We now come to two questions: first, What do the neighboring sciences contribute to the development of petrography? and second, What does petrography contribute from the range of its own experiences toward the understanding of phenomena or the solution of problems belonging to neighboring provinces? In reply to these questions it would appear that on the whole our science receives more help than it gives, although it is not nourished and supported by other sciences to the same extent as is that great complex of heterogeneous sciences known as modern geography.

With respect to the relationship of petrography and mineralogy, however, conditions are quite the opposite. Every one who has been actively engaged along both these lines of study during the past decade, and especially those who, like myself, have developed contemporaneously with the rapid modern growth of petrography, will admit that purely petrographic studies have been infinitely more fruitful to mineralogy than *vice versa*. It is true that as early as during the fifties there had been scattered, disconnected attempts to study isolated minerals by means of the microscope; but these attempts remained without further significance because of the indifference, skepticism, and lack of comprehension which then prevailed. General and methodical microscopic studies were first concerned with the thin sections of those minerals important as being constituents of rock-species, and whose recognition was, therefore, one of the chief problems of petrology (*Gesteinskunde*). Thus all these interpretations were undertaken rather in the service of petrography than of mineralogy. All those peculiarities of the rock-forming minerals which the petrologist was thus determining and studying with ever-increasing zeal, — the positions of their optic and elasticity axes, their coefficients of refraction and of absorption, their relative cohesive strengths, their twinning laws, and their finer structural conditions, the nature of their solid and fluid inclusions, the phenomena of alteration and weathering, their reconstruction into new epigenetic substances, — all this knowledge has been contributed to mineralogy proper. It was not until the necessity arose for studying the petrographic associations of many minerals that we obtained light on the history of their development. Until petrology included them in its province, how meager was our knowledge of titanite, sillimanite, cordierite, zoisite, tridymite, nepheline, leucite, mellilite, and many of the feldspars, of the members of the pyroxene-amphibole group! How poor the text-books on mineralogy would appear, if all of that material based on petrographic work, which now enriches and

lends attractiveness to them, were to be withdrawn! That petrographic-geologic theory, by means of which Bunsen would explain the varied chemical compositions of the eruptive rocks, is reflected in Tschermak's ingenious and fruitful conception that the triclinic feldspars consist of a series of mixtures of two chemically different but isomorphous end-members.

As a matter of course, in all these mineralogic petrographic studies *physical* methods are continually employed. While it is true that the optical appliances of physics have become the common property of the petrographer, yet it must not be forgotten that the latter has also invented new instruments after special patterns and has made valuable improvements in others, all of which redounds to the advantage of general physics. A further service to physical science arose from the fact that a considerable portion of the laws of heat and optics had to be first investigated or verified by means of substances which belong to the mineral kingdom. Again the physical method of procedure used to separate heterogeneous mixtures by means of heavy solutions has been brought to yet greater perfection since its application to petrographic problems. The investigations which are endeavoring to apply the laws of mechanics in the study of rock-masses subject to deformation, torsion, or fracture are partly petrographic, but chiefly geologic in character.

We have long had lump *chemical* analyses of rocks, as well as partial analyses dealing with those rock-constituents dissolved or decomposed by acids, and those not attacked; and also analyses of the individual, isolated, rock-forming minerals. To be sure, all such analyses were at first considered as ornamental trimmings to the rock description, and they were frequently executed by rather inexperienced novices. For a while, also, the chemical analysis of rocks was neglected, because the rapidly increasing study of the carbon compounds seemed to be a more attractive and even lucrative field. At present the application of the methods of chemical analyses to the study of petrographic material is more general than ever before, and the undeniable significance of the results cannot be too strongly pointed out. Very properly the massive eruptive rocks and the crystalline schists continue to excite the most interest. Indeed, in recent years too much weight seems to be given to special chemical peculiarities if one is thereby induced to establish new and burdensome names for these rock-masses which are certainly non-stoichiometric in composition, merely on the basis of slight variations in the amounts of either the monovalent or the bivalent metals, or of both.

In recent years the United States Geological Survey also has made many very valuable individual contributions to the science. Among these are many hundreds of analyses executed with ever-increasing completeness and accuracy, which have shown that such supposedly

rare substances as vanadium, barium, and strontium are present in nearly all the eruptive rocks, and that even molybdenum occurs with surprising frequency, although in very small quantities. In this connection W. F. Hillebrand is especially deserving of mention, his practical *Guide to the Analysis of the Silicate Rocks* being a perfect treasure-house of experience and practical hints. He very properly insists on the desirability of coöperation between the chemical and the microscopical study of rocks, now so commonly kept separate, and points out that if the examination of the thin section always preceded the chemical analysis the latter could be carried out with greater ease and exactness.

The literature of chemical petrography has recently been enriched by a truly monumental work, also executed with wonderful industry on this side the ocean. Henry Washington, following in the footsteps of Justus Roth, but with a more modern point of view, has succeeded in assembling and critically reviewing all the analyses of eruptive rocks and tufas which have been published during the sixteen years from 1884 to 1900. Beside the introductory remarks dealing with the selection of material, the amount of material, the measure of the degree of accuracy and completeness of the analyses, the sources of error, *et cetera*, the work is of primary importance as being the first attempt to appraise justly and impartially the relative values of the analyses. Adopting a method similar to that used in estimating the credit of a commercial business, he undertakes to arrange these analyses, according to their degree of accuracy and completeness, in five groups, designated in descending order as "excellent," "good," "fair," "poor," "bad." He has made a beginning most deserving of acknowledgment, and it is to be hoped that it will serve as a warning cry to analytical chemists.

In order to determine the composition of a rock-species the satisfactory chemico-petrographic analysis must show both the percentages of the various component materials as well as afford an insight into the position the rock occupies in certain chemical series. While a normal series is characterized by a steady increase and decrease in the materials, the peculiar ultra-members are especially noteworthy in this respect. Thus we have the great independent group of the Eruptives, which in spite of great basicity is almost wholly lacking in alumina and alkalis, although enormously rich in magnesia. Perhaps an even more striking case is that of a rock containing scarcely twenty per cent SiO_2 , with almost all the remainder of its composition consisting of Al_2O_3 , and yet the rock is a true Intrusive.

In recent years there have been many attempts to express the relationships of rocks by using simple formulated expressions for the chemical rock-composition. There have been also endeavors to show the relative position of an analysis by graphic methods which bring

out the relative proportions of the individual components as shown by their percentages of the total weights calculated according to the individual molecular weight. Loewinson-Lessing, Pirsson, Michel-Lévy, Mügge, Brögger, Becke, Iddings, Osann, have made special suggestions in this broad field of chemico-classificatory formulæ, graphics, and topics.

The second great aim of the chemical analysis of rocks is to prove the existence of changes in the substance of certain rock-material by comparing it with other material which has not undergone such alteration. Thus the methods of analytic chemistry have accumulated a great mass of knowledge concerning the regular course of simple weathering and of the complicated alterations caused by the universally active agencies of weathering aided by the carbonated and silica-bearing solutions which are the first products of that process. Our great master, Gustav Bischof, has rendered the immortal service of introducing order into our comprehension of this silent play of chemical relationship and of the mutual exchange of material within the rocks and strata of the earth.

But the science of chemistry must also come to our aid in explaining other more local transformations which take place in the minerals of the earth's crust. And first of all, regarding the changes in those regions where as the result of the intrusion of eruptive masses the bordering rock-strata have often been altered over broad areas into that changed condition known as contact metamorphism. As far as the effect of the active eruptive rock upon the passive country rock can be recognized in these aureole-like areas of metamorphism, — from the actual line of contact where the metamorphic energy is most intense, even to the extreme circumference where the last traces die out in the unaltered host, — the affected rock-mass is found changed according as it is more or less sensitive to such changes; but yet hundreds of localities widely scattered over the earth's surface show that the change in mineral content and even in rock-texture has always taken place along the same general lines. It is now a problem for the chemist to decide whether such a change represents simply the molecular rearrangement of materials already present in the host, or whether the latter has undergone an essential change in its chemical composition, having taken up materials which separated out from the intruding rock as it solidified. Long series of comparative analyses seemed to support the former explanation, at least for the case of the plutonic rocks. These analyses indicate that as a rule the phenomena of contact metamorphism take place without either addition or loss of material, that the active eruptive rock produces the phenomena of metamorphism simply through the agency of changes in pressure and temperature accompanying the intrusion quite independently of its own peculiar composition. It

is true French investigators hold the contrary view, believing that even in the transformations in the usual contact metamorphism, — *e. g.*, of clay slate into hornfels, (*Fruchtschiefer, Garbenschiefer*), — new materials contributed to the sub-strata play a part. Chemical analyses early proved this to be true for contacts of intrusive diabases. There can be no doubt, either, that when the host of certain granitic intrusives shows, beside the usual alterations, repeatedly recurring mineralizations with newly formed tourmaline, topaz, cassiterite, axinite, and fluorine mica, that the formation of these minerals, so often connected with fissures, must point to a fumarole-like exhalation of fluorine and boron vapors accompanying the eruption of the granite. In other words, they must prove that there took place an actual infusion of foreign chemical materials into the surrounding rocks.

There is another kind of rock metamorphism. The mountain-building forces have compressed, folded, and crushed the rocks over broad regions. Thus they have acquired a different and usually more schistose structure, while at the same time they have developed a new mineral composition. There now arises the important question what are the chemical characteristics of these products of pressure metamorphism. Based on insufficient material and limited to specially favorable hypothetical conditions, the law has been pronounced that even in cases of the most thorough transformations of structure and mineral composition there can have been no noteworthy chemical change. By means of a comprehensive series of analyses, Reinisch has shown this to be an erroneous generalization. He has shown that the granite orthoclase rocks and diabases, when subjected to pressure metamorphism, undergo a regular and very considerable chemical alteration. There may be so great a difference between the composition of the normal rock and the composition of the same rock after undergoing dynamic metamorphism that it is no longer possible to speak of the rock as being chemically unimpaired. This is not unnatural, since a greatly crushed rock offers a great number of new points to the attack of the subterranean water. It is thus no longer justifiable to attempt to determine, as was formerly done, the original rock by means of the chemical analysis of its representative among the products of dynamic metamorphism, for all resemblance to the original has been obliterated.

These examples show how indispensable in petrographic problems is the aid offered by chemical analysis. The obligation does not lie all upon the one side, however. Cases could be cited where chemistry has reason to make acknowledgments to petrography for having demanded increased refinement or broadening of existing methods. Charged with the problem of determining the presence of even those elements which occur in scarcely traceable quantities in the terres-

trial rocks, the chemist was called upon to discover those particular reactions best suited to show the presence of those elements, most sharply to separate them from one another, and to determine them quantitatively with the greatest accuracy. Such investigations undertaken, as, for example, were those by Hillebrand, at the command of petrography for her own profit, have thus proved a benefit to the whole science of analytic chemistry. While serving petrography Gooch discovered the new methods for the separation of titanium, lithium, and boron; and the chemist owes to his inventive ingenuity the perforated platinum filter-cone and tubulated crucible used in making water determinations. The mineral riches of the Stassfurt rock-salt deposits inspired van't Hoff to undertake long-continued and important researches into the conditions of equilibrium, the solubility curves, and conditions of formation of the hydrates, the double salts, and the products of double reactions.

In recent years the science of micro-chemistry has grown up and developed alongside the ordinary macro-chemistry. In this new science the eye, armed with the microscope, attempts to recognize both the changes produced in the subject under examination, and also the newly formed product of the chemical reaction. After applying the reagents to a very minute particle of the mineral, or drop of a solution, it is endeavored to secure by evaporation a product of the reaction which, though microscopic, shall be so characteristic optically and crystallographically, that it may serve to identify beyond doubt the presence of its particular elements in the original specimen. These special micro-chemical methods, which have proved most satisfactory for numerous elements, and are frequently employed, are now in the service of ordinary qualitative analysis. An historical review must, however, emphasize the fact that they were first introduced solely for the uses of petrography. It was Bořický who, in 1877, in the course of his studies in lithology, hit upon the idea of treating mineral particles with hydrofluosilicic acid in order to obtain fluor-silicates of the alkalies, alkaline earths, etc., which betray the presence of suspected elements by distinct and characteristic crystal forms.

There is a constantly growing conviction that a large number of petrographic problems will find their explanation among the future results of the science called *physical chemistry*, a science which has won by its recent successes the right of actual independence, although its name suggests that it occupies an intermediate position. The following broad outline shows that its principles, laws, and methods may be most profitable to, and have already been in part applied in, petrographic fields.

It is peculiarly interesting that the concept of "solid solutions," which excited great interest in chemistry upon being put forward

as something novel, had already long been accepted by petrographers as a matter of course. We have long known that while the lava magma is a molten solution of varying composition, and that the chemically identical, homogeneous, firm, amorphous product of its solidification, which forms as soon as the molecular mobility of the magma is lost, and before crystallization sets in, *i. e.*, the natural glass corresponding to the magma, — cannot be other than an under-cooled solidified solution.

We no longer assume the natural silicate fusions (*Silicatschmelzflüsse*) to consist of substances dissolved in a solvent of definite stoichiometric composition, but regard them as being, probably, mutually dissociated solutions. Speculations upon the nature of solvents, which have always been of most problematical origin, are thus rendered futile.

Bunsen already emphasized the fact that the same laws control crystallization from molten solutions as control crystallization from aqueous solutions. There can be no doubt that Gibb's Phase Rule for aqueous salt solutions also controls solidification from molten solutions. However, the presence of many compounds dissolved in the magma introduces complications which will make it difficult to apply the rule to the order of crystallization.

The order in which the individual constituents of a uniformly granular eruptive have solidified, or, to speak more accurately, the order in which they have begun to crystallize, is an old petrographic problem of the first rank. To-day no one may deny that this succession is normally controlled, as Lagorio has shown, by the character of the bases, and is not, as Rosenbusch believed, according to increasing acidity. The least soluble substances separate out first and the most soluble separate last. It has been shown experimentally that the descending order of solubility in molten silicate solutions is as follows: Iron oxide, magnesia, lime, soda, potash, and alumina, the last entering relatively late into the molecule of the various constituents, and finally silica itself. Yet there are hundreds of well-verified instances where the corresponding mineral series — iron ores, olivine, and rhombic pyroxene, monoclinic pyroxene, amphibole and biotite, anorthite, lime-soda feldspars, nepheline, albite, and ægirine, orthoclase, quartz — has not been adhered to, either through an inversion of order or by the contemporaneous crystallization of minerals which should have separated successively.

Two facts alone seem to be well established. First, in those silica-rich rocks which contain quartz, the latter mineral as a rule is among the last to solidify. Second, the minerals — apatite, zircon, rutile, titanite, ilmenite, and perovskite — containing those compounds, such as phosphoric, zirconic, and titanitic acids, present in the magma in the smallest and even scarce traceable quantities, are the very

first minerals to crystallize out, even though, in common with the ores, they sometimes show a not inconsiderable period of separation. It is to be doubted if the early solidification of these accessories is really due to their small proportionate amount, as is often believed, for since the solution seems to be diluted with reference to them, they should not crystallize out until quite late. Since it is, also, not permissible to adopt the rather drastic view that the magma strives first to rid itself of these foreign bodies, it is therefore preferable to assume that these minerals are especially difficult of solution in the silicate solution at the lower temperatures.

The causes of the variable behavior of the characteristic constituents as regards order of crystallization are still in large part unknown. The treatment of the problem is, however, made especially difficult, since both experimental and theoretical considerations have been accustomed to assume only two substances in solution, whereas a silicate-rock magma usually contains more than four substances in solution contemporaneously.

Attention is drawn to the fact that in certain solutions the range of temperature appropriate for the separation of one compound, *e. g.*, leucite, may be very limited, while, under otherwise the same conditions, the range appropriate to the separation of another compound, *e. g.*, augite, may be much greater. Thus, according to the temperature conditions, one and the same magma may yield up its augite now before, now after, its leucite. Furthermore, Meyerhoffer has shown that, according to the labile equilibrium, now *a* and now *b* may first crystallize out of the same slag.

The order of separation may be affected by yet another factor, *viz.*, pressure. Since, according to the usual view, the rock-forming minerals contract as they crystallize out of their magma, then, as Sorby and Bunsen have shown, increased pressure must aid this contraction, *i. e.*, must accelerate crystallization. The concomitant shifting of the temperature of solidification (freezing-point) takes place unequally for different substances. Thus two substances which under ordinary atmospheric pressure have different freezing-points, may under somewhat greater pressure, and consequently more nearly equal melting-points, freeze at the same temperature, while under the influence of yet higher pressure the normally quicker-freezing substance may become the slower-freezing one. On the ground of such changes, then, the order of separation may be altered, as shown for example by the varying relations between the more easily fusible augite and the more difficultly fusible orthoclase.

According to Doelter, the rate of crystallization may also be of importance, in so far as the advantage (start) in separation given to the substance *a* by its lower solubility may be equaled or overbalanced by the tendency to more rapid crystallization possessed by the more

readily soluble substance *b*. When such an overtaking does not take place, and this is said to be true sometimes, the explanation may be found in the varying degree of viscosity of the magmas and the corresponding changes in rate of crystallization. If increasing viscosity, *i. e.*, increasing internal friction, opposed the crystallization of *a* and *b* in equal degrees, the initial advantage of the former could not be so easily overcome by the latter, if at all.

Other physico-chemical questions in this province are as follows: Is the order of crystallization influenced by the relative amounts of constituents, and to what extent? What is the rôle of the as yet but little studied *Impfkrystalle*? Are certain uniformly fine-grained aggregates, consisting of two minerals mixed in definite proportions, the product of what Guthrie has termed "eutectic mixture," analogous to the cryohydrates? During the solidification of a magma, what rôle is played by the mineralizers, *les agents minéralisateurs*, those substances, in part of a gaseous nature, which seem, by their presence in the magma, to exert a purely catalytic influence upon the crystallization, *i. e.*, they seem to aid the latter process without either suffering change themselves or entering into the composition of the substances which are formed in their presence? Thanks to Iddings, we are somewhat better informed as to the causes of the frequently observed magmatic corrosion and resorption of already crystallized constituents by the remaining magma. Apparently we here have to do with a shifting of the condition of stability between the solid and fluid phases of the magma.

Physical chemistry will also render much-needed help in reaching the explanation of the differentiation of magmas. This widespread phenomenon, characteristic both of extensive eruptive masses and of broad dykes, consists in a splitting-up of the original magma into two submagmas, one of which is acid, predominatingly alkaline and rich in alumina, the other basic, rich in iron and magnesia silicates, but poor in alumina and alkalis. The former submagma almost always has a central position, the latter submagma appearing as a basic marginal facies at the periphery. These submagmas must have originated by diffusions acting in two opposite directions during the fluid condition of the original magma, and thus there arise two questions: First, What forces can have produced such a separation into two submagmas so diametrically opposite in character, collecting the bivalent metals with a small amount of silicon into one group, and assembling the monovalent metals with somewhat more silicon into the other group? Second, Why did the acid submagma assume a central and the basic submagma a peripheral position? There are several objections to the direct application of the law proposed by Soret and amplified by van't Hoff, which states that those constituents with which a solution is almost saturated tend to collect about the colder points.

One objection is that this law has been verified only for the case where there is but one substance dissolved in the solvent. Guy and Chaperon's law, that gravity coöperates to destroy the homogeneity of a solution, can have no application here, for in that case the heavier basic submagma should appear at the lower levels, and the lighter acid submagma in overlying higher levels, an arrangement which would not explain the contrast between centre and periphery. The explanation of the peripheral basicity as the result of the melting of the bordering country rock is not only difficult to understand, but contradicts innumerable facts, and furthermore denies that any magmatic differentiation takes place.

Brögger has contributed a distinct advance to our understanding of this problem by showing that, in special cases, it was definite stoichiometric combinations and not the isolated materials which moved in these opposing directions, the silica-poor, iron-magnesia-lime silicates having moved in the one direction and the silica-rich, alkali-alumina silicates in the other. Furthermore, he found that these stoichiometric combinations correspond to the minerals of the eruptive rocks where, as is well known, it is the rule to find the alkalis, aluminum, and calcium associated on the one hand, while on the other magnesium, iron, and calcium usually go together. Thus it comes about that the least soluble combinations are those which gravitate toward the cooling surface, and to this extent differentiation obeys the laws controlling the tendency to crystallize. Harker seems to hold similar views. We have here, certainly, an important exposition, but it merely recognizes a fact and offers no actual explanation of the same. There yet remains the unanswered question, What is the nature of that motive force, on account of which precisely the melanocratic pole has a peripheral position while the leucocratic pole has a central one? We know nothing about the difference in the diffusion constants of the respective [stoichiometric] combinations.

Contrasts similar to that between the centre and periphery of the same *massif* are found in a region where many so-called complementary dykes occur, acid and basic rocks being in close proximity. This association is explained as simply the result of fissure-filling by a differentiated plutonic magma precisely similar in origin to the one above referred to.

The question is an important one whether the fluid molten magma suffers decrease or increase in volume with its transition to the solid, crystalline condition. Gustav Bischof, Mallet, and David Forbes, as the result of experimental investigations, have expressed the opinion that the mass suffers a contraction of about one tenth, and the development of contraction fissures (cooling cracks) in the solid lava agrees with this. In the oft-cited experiments by Barus the frozen lava was

remelted, and thereupon showed, in accordance with the above, an increase of volume.

The question has again attracted great attention because it plays such an important part in the theory of vulcanism newly proposed by Stübel. Stübel denies that the pressure of the contracting earth-crust upon the actually glowing interior produced the volcanic phenomena. He holds that the slowly freezing so-called "crust" retains imprisoned within it relatively small, nest-like reservoirs of glowing molten magma. The molten magma in these reservoirs escapes to the surface by eruptive vents (*Ausbruchskanal*), being forced out by the increase in volume which the magma undergoes in the course of its cooling. In view of previous results, he admits that the final result must be a contraction, but believes he may assume it to be most probable that in the course of the cooling the molten mass passes through a transitory phase of expansion or increase in volume. We have, however, absolutely no experimental knowledge of such a phase.

A further principle of physical-chemistry, which explains petrographic processes within the sedimentary rocks, is the tendency to reduce to a minimum the existent exposed surface (*Oberfläche*) of a number of contiguous identical individuals. It appears that equilibrium between a saturated solution and the bounding surface of a crystal in that solution is not established until the bounding surface is reduced to its minimum. If one moistens the powder of a soluble salt and then allows it to stand for some time, it is found that the mass assumes a distinctive crystalline structure, composed of large individuals, showing that a certain portion of the grains of the powder have increased their own dimensions at the expense of the remaining portion which may be said to have been consumed. In a corresponding way, and obedient to the same laws, it seems that recrystallization has produced similar effects in the structural character of those coarse-grained marbles which represent former very dense limestones. In this case it would seem that the small limestone grains, in the presence of carbonated water, possess the tendency to develop into larger individuals by mutual assimilation and a rearrangement of their molecules into parallel orientation. Moreover, we may thus come to understand why the older saline deposits are sometimes so coarse-grained, while deposits from salt lakes in recent times come down almost crypto-crystalline (*dicht*) in character; and in like manner the growth of the crystals of glacier ice, from the firn to the end of the glacier, may be explained.

Since petrography forms a part of *geology*, there is, of course, an intimate connection between the two sciences, they being mutually complementary. There can be no science of geology without petrography, nor can the science of petrography disregard discoveries made in other branches of geology, but it is not necessary to discuss in this

place the relationship between these two branches in much detail, just as it would be scarcely requisite to set forth the relationship between paleontology and geology.

Thus modern petrography stands to-day in the midst of a circle of bordering sciences, and there is a mutual interchange of inspiration, acknowledgment of indebtedness, and instruction. If our science may not send to its neighbors the proud challenge *Do ut des* (I give in order that thou mayest give), yet she does not promise too much nor ask in vain when she makes the more modest request, *Da ut dem* (Give thou to me and I also will then give something).

SHORT PAPER


PROFESSOR WILLIAM H. HOBBS, of the University of Wisconsin, read a paper on "Suggestions regarding a Petrographic Nomenclature, based on the Quantitative Classification," in which he said:

"The year 1903 was a remarkable one in the history of petrography. The chaotic condition in which petrographers have found the system of classification and of nomenclature was nowhere better illustrated than in 1897, at the International Congress of Geologists, in St. Petersburg. The largest and most representative body of petrographers ever assembled was there unable to fix upon any principles which could be utilized to improve the situation.

"With the close of the year 1903, the situation has materially changed, and the credit for this is almost entirely due to the work of five men. Without the work of the pioneer member of the company, Mr. W. F. Hillebrand, of the U. S. Geological Survey, the results could not have been secured, owing to a lack of adequate data upon which to construct a system. The large series of accurate analyses which were brought together and published in 1900, as Bulletin 168 of the U. S. Geological Survey, constitute the first adequate series of accurate analyses of igneous rocks. In 1903 appeared, after years of preparation, the three works which have so profoundly modified the situation. These are: *The Quantitative Classification of Igneous Rocks*, by Messrs. Cross, Iddings, Pirsson, and Washington; *The Chemical Composition of Igneous Rocks, expressed by means of diagrams*, by Mr. Iddings; and *The Chemical Analyses of Igneous Rocks*, published from 1894 to 1900, by Mr. Washington. There have since been published *The Superior Analyses of Igneous Rocks, from Roth's Tabellen*, published from 1869 to 1884, by Mr. Washington; and a most noteworthy addition to the list of analyses carried out by the Geological Survey."

After briefly indicating the work of the syndicate, the speaker criticised it to some extent as failing to meet the demands of science, and stated that this paper was intended more to call forth further discussion than to make a contribution to it.

SECTION E — PHYSIOGRAPHY



SECTION E—PHYSIOGRAPHY

(Hall 12, September 21, 10 a. m.)

CHAIRMAN: MR. HENRY GANNETT, United States Geological Survey.
SPEAKERS: PROFESSOR ALBRECHT PENCK, University of Vienna.
PROFESSOR ISRAEL C. RUSSELL, University of Michigan.
SECRETARY: PROFESSOR JOHN M. CLARKE, Albany, N. Y.

THE RELATIONS OF PHYSIOGRAPHY TO THE OTHER SCIENCES

BY ALBRECHT PENCK

(Translated from the German by Cleveland Abbe, Jr., Washington, D. C.)

[Albrecht Penck, Professor of Geography, Imperial and Royal University of Vienna, since 1885.¹ b. Reudnitz, Leipsic, September 25, 1858. Ph.D. Leipsic, 1878; k.k. Hofrat, since 1903; Geologist, Geological Survey of Saxony, 1877-79; *ibid.* Geological Survey of Bavaria, 1881-82; Privat-docent of Geography, University of Munich, 1883-85. Member of Imperial Academy of Science, Vienna; Leopold Carl. Academy of Naturalists; Royal Academy of Padua; Honorary member of Natural History Society of Switzerland; Academy of Science, New York; and numerous scientific and learned societies. Author of *Die Vergletscherung der deutschen Alpen*; *Der deutsche Reich*; *Die Donau*; *Morphologie der Erdoberfläche*; *Friedrich Simony*; (with E. Brüchner: *Die Apennine Eisreitalter*;) and numerous works and articles on scientific subjects.]

THE geographical sciences have not developed according to any definite, preconceived plan. They have developed and branched off from one another according as the division of labor and progress in research awoke demands for them. It is therefore vain to attempt to discriminate sharply between them from a philosophical standpoint. Such attempts would frequently result only in constraining them into programmes which did not at all correspond to their development. In order to understand the mutual relations of these sciences one must always adopt the standpoint of the historian. One must acquaint himself with their development, and study how, through the selection of certain problems or by the employment of certain methods of investigation, the work came to be divided up and finally resulted in the establishment of independent branches of knowledge. Only thus can one come to understand the ever-changing scope of the geographical sciences in the past, or discover the probable directions of their future development. In arranging a programme one could

¹ Professor of Geography in the University of Berlin since 1906.

not do better than endeavor to give expression to this course of development.

If now we seek the controlling points of view of the American and British investigators, as revealed by their studies, we are soon convinced that their conceptions of physiography are widely divergent. The British regard physiography as the science of natural processes, while the Americans consider it, essentially, as that part of what in Europe is called physical geography, which deals with the visible features of the continents. It is evidently from the latter standpoint that physiography stands by the side of cosmical physics, geophysics, and oceanography, as one of the eight earth-sciences on the programme of the International Congress of Arts and Science; and we shall here consider it from this point of view.

Physiography appears to me as a *part of geography*, that great mother-science from which so many members have branched off, at first as individual branches only, but soon developing into independent sciences. Physiography belongs to these latter. Its close relation to the mother-science is still shown by the European name, *i. e.*, physical geography, while the American name indicates that it is already becoming an independent branch by reason of its great literature.

In order to understand the exact position which physiography occupies it is necessary first to gain some appreciation of the aims and problems of geography. Scarcely any other science is the object of views so contradictory. To one geography is an agglomeration of sciences which are distinguished from one another by their methods, to another it is only a method applicable to the most widely differing sciences.

This difference of conception is due to the great age of the science. Geography was recognized as a science long before modern specialization brought forth the present geographical sciences, and at first it treated of problems that since have become the special fields of the one or the other of these. Increasing systematization has led to a sharp separation of most allied sciences from their mother-sciences, but in the case of geography new problems are constantly arising which serve to obliterate such separation. Very considerable portions of the earth's surfaces are still unknown, extensive regions are yet to be opened up, and there the geographical investigator meets problems which belong to the provinces of the auxiliary geographical sciences when they are encountered in the better-known regions of the globe. In the one case geographical investigations must be prosecuted in a different manner from those in the other case. Under the first circumstances the investigator must himself use the instruments of the auxiliary science, while under the other he may concentrate his attention upon a more limited field.

However various may be the demands which exploration may make upon the geographer, yet everywhere one problem is prominent which concerns him alone, and that is the earth's surface. The greatest of living German geographers has correctly defined geography as the science of the earth's surface.¹ Yet it is not always the earth's surface alone which occupies the most prominent place in geographical investigation. In civilized countries, where the division of labor is far advanced, that problem belongs to the domain of the auxiliary sciences of topography and cartography, while the true geographical problem is the study of the combinations of phenomena happening on the earth's surface.

The consideration of the various phenomena in their areal relations is the characteristic feature of all geographical investigation. Yet it is a great mistake to think that, for this reason, geography is only a method of investigation which may be applied to the most widely different sciences, for it does not treat of the areal relationships of *any* class of phenomena. Two groups of phenomena are especially prominent in its province. From the earliest times geography has dealt with the relations of the earth's surface to the distribution of man, thereby coming into touch with the science of man, and especially that branch called history. Thus we have come to call this side historical geography, a somewhat unfortunate designation, since its problems have a broader scope than that usually allotted to history. Its problems constitute an anthropogeography in a much broader sense of that word than the one ascribed to it by its inventor, Friedrich Ratzel. Furthermore, geography early began to study the relations between the earth's surface and mundane phenomena, considering both the organic and the inorganic phenomena which take place there. The researches of the biologists have made the largest contributions to our knowledge of the relations between the terrestrial surface and the organic phenomena from the standpoint of the latter, but the strictly geographical side of these problems has yet to be developed. In a similar way, the relation of the earth's surface to the natural forces at work upon it has grown clearer and clearer as the science of physics has advanced. Indeed, in recent years this relationship has acquired unusual complexity, chiefly as the result of English and American studies into the intimate reaction between the forms of the earth's surface and the forces acting upon them.

Physical geography, the study of the relation of the earth's surface to the earth-forces and to the earth as a whole, is thus seen to occupy a position between the geography of organisms in general, — biogeography in the widest sense of the term, or "ontography," as

¹ Ferdinand Freiherr von Richthofen, *Aufgaben und Methoden der heutigen Geographie*, Leipzig, 1883, p. 3.

Davis happily terms it — and of man in particular on the one side, and the sciences which treat of the earth-whole in general on the other. Its problem reveals its scope. To the extent that the interaction of the earth's surface and the forces at work upon it grows clearer, so the old study of the forms of the earth's surface, which was long scarcely more than descriptive in character, rises into that important branch of physical geography called geomorphology. Topography and cartography form necessary members of this branch, for it is impossible to separate the descriptive treatment of a portion of the observational material from the science. *Physical geography* is the descriptive, genetic, and dynamic study of the earth's surface, and is most intimately related both to geodesy and geophysics, which treat of the whole earth, as well as to the sciences of geology, oceanography, and meteorology, which treat respectively of those portions of the earth called the lithosphere, hydrosphere, and atmosphere. The character of this relationship becomes clearer if we consider the special problems of this science.

However manifold in form the physical surface of the earth may appear to the eye of the observer, yet geometrically it is rather simply modeled. Aside from unimportant and very rare exceptions, this surface consists of combinations of slopes having various angles, but yet all dipping towards one and the same basal surface. This surface is that sensibly level one presented by the surface of the ocean, which geodesy considers the surface of the earth. The close touch between geodesy and physical geography is due to the fact that they both start from the same surface of reference, although seeking different ends. The geodesist endeavors to determine the form of the geoid of sea-level under the continents, while the geographer concerns himself with the variations from that surface which the firm crust of the earth presents. Both workers employ the same set of coördinates in their studies. Of these coördinates, those of latitude and longitude have long been considered as geographical, while the coördinate of elevation above sea-level, which is indispensable to the physiographer, has but rather recently been added to the others. Geography first assumed its present character only after the introduction of this third coördinate as a geographical measure. But while it suffices for the geodesist to determine with very great accuracy the geographical coördinates of relatively few fixed points, the geographer needs to know the positions of all the points of the earth's surface. This would be impossible were it not for the aid of the *geographical map*, by means of which the geographer can graphically represent the surface of the earth and show, exactly, the relative positions of places (or points) according to their differences in longitude, latitude, and elevation. The preparation of the geographic map is the purpose of geographic surveys, while the purpose of geo-

detic surveys is the determination of the surface of the geoid. The former, however, must be preceded by the latter; the geodesist supplies the frame, the topographer fills in the picture.

For these reasons geodesy is usually ranked above cartography, but the topographer then often fails to win the desirable sympathy with that science in whose service he really stands. This lack of sympathy is not rarely to be seen in Europe, where the geographic mapping of most of the countries lies in the hands of the army. Scholars cannot be too thankful for this peaceful service rendered by the army, but the fact cannot be concealed that the emphasizing of those features which are of military *importance* has not always advanced our knowledge of that which is *geographically true*. The employment of contour-lines, which are so indispensable for the physiographer, was long neglected in Europe because of the exclusive importance there ascribed to the surveying of the militarily significant inclinations of the slopes. Even to-day the map-maker runs the danger of using stereotyped, stencil-like methods, because he so often records forms whose nature and significance are unknown to him. And though it is often claimed that the topographer merely draws that which he sees, yet one forgets thereby that a specially trained observer sees much more than one not so trained. The mere mapping of the forms of the earth's surface does not lead to a deeper understanding of them. It is true that topographic surveying long since observed and made use of the fact that the surface of the earth is not only a surface whose every point may be represented in a projection by an individual point, but is a constantly downward-sloping surface throughout the greater portion of its extent. This recognition brought them the knowledge that the modeling of the earth's surface must have been chiefly accomplished by exogene forces, but it was attempted to refer the work to very great, and in part to catastrophic forces, rather than to slowly working causes. It is but a few years since that great floods and cataclysms played the same rôles in those theories of the earth's surface which were taught in many military courses as they did in the scientific literature of the eighteenth century.

Although it is very necessary, in the interests of exactness of survey of the surface forms, that the topographic work be under the control of the geodetic side, yet this subordination has not essentially increased our understanding of the forms. The greatest advances in method of cartographic representation of these forms have been made in those countries whose maps have been executed by technically well-educated engineers. The leading part played by Switzerland in the cartographic circles of Europe is due to this fact.

A true comprehension of the forms of the earth's surface must rest upon a genetic basis. It is only since we have accustomed our-

selves to considering surface forms not merely as something existent, but as something that has developed, that we may speak of a geomorphology which forms a scientific branch of study under physical geography. There are two ways of considering the genetic character of surface forms: (1) One may consider the separate forces at work on the earth's surface and trace out the forms resulting from the activities of each; or (2) we may attempt to analyze the rich collection of forms already present. Both methods of consideration bring us into intimate relations with geology, for in either case the forms which are investigated touch upon changes which the earth's crust has suffered or is suffering. In the latter case, however, one enters the proper field of geology.

Geology early began to investigate more carefully the forces at work upon the earth's surface. Lyell was very instrumental in establishing the principle that the deposits resulting from the activities of these forces give the best key to an understanding of the rocks which make up the earth's crust, and in this way those deposits have been investigated. It would not have been possible to investigate these deposits, if their mode of origin had not been taken account of. The wide distribution of the phenomena of erosion was recognized, and notice even was taken of certain typical forms, but the process which resulted in those forms did not obtain further recognition. It remained for the newer science of geomorphology to do this. This science, in studying the development of streams, discovered the *sequence of forms* which accompanies that development. A stream running down an existing slope cuts a furrow which we designate as a *consequent form*, because it follows the slope already present. Scarcely is this furrow cut than its steep walls begin to assume more gradual slopes, and the surface waters develop new furrows down these new slopes. These new furrows, coming after the original furrow, we call *subsequent forms*. Their development follows other rules than those controlling the consequent forms. The latter develop upon existing or original slopes, the former take their origin on slopes of later development, whose courses are essentially dependent upon rock-character. Professor W. M. Davis has specially studied these developments, and has shown how the subsequent forms adjust themselves to the character of the earth's crust, and more especially to its structure. He has shown how a gradual adjustment is brought about between the watercourses originally consequent upon the existent slopes, and the internal mountain structure. The first position of the original surface, forming the surface of departure (*ausgangsfläche*) for later development, was the result of unequal elevations of the earth's crust. The modeling processes of erosion transform this surface into a *surface of adjustment*, which offers to further denudation greater and greater resistance, until it

finally becomes a *surface of maximum resistance*. Plains of denudation (peneplains) seem to be such surfaces. The transformation of the original surface into the surface of adjustment goes on much more rapidly than does the reduction of the latter into surfaces of denudation (peneplains) of maximum resistance. The original form approaches the last form according to the law of asymptotes. For this reason we do not find any plains of denudation actually appearing as perfect planes; they are only almost-planes, and appear as peneplains.

However rich in results for genetic morphology may have been the observations of the forces at work on the earth's surface, this has not sufficed to clear up our understanding of all these forms, for all the forces at work are not visible at the earth's surface. Some act too slowly, others, as glaciers, hide their processes from our observation. The analytical method of study of forms thus remains the only available one. This method yields excellent results as soon as we compare the forms with their contents, as soon as we bring them into relation with the crust of the earth, and learn to compare the surface features with the internal structure, or tectonic conditions. In this case geomorphology is working upon a geological foundation just as the topographer works from a geodetic foundation, and where this necessary foundation is lacking, physiography must supply it, just as in an unknown country it must also supply geodetic work. Topography is often subordinated to geodesy in civilized countries, and similarly there are cases where geomorphology is to be considered solely as a branch of geology. It is easy to understand how those excellent investigators to whom we are indebted for the first idea of the geological structure of the earth's crust readily came to explain the earth's surface forms by the aid of the knowledge they had already gained of its structure. As they found evidences in the structure of the earth's crust of great dislocations apparently the result of violent forces, they thought that the surface features of the land should also be explained by violent crustal movements. It was long before students became emancipated from this conception of violent catastrophes. It was long before the idea became thoroughly incorporated that the forms of the earth's surface are the results of the gradual and mutual reaction of endogene and exogene processes. Even to-day wide differences of opinion prevail as to the relative importance of each of these classes of processes. The student of tectonic phenomena, who recognizes in the stratigraphic structure of the earth's crust most magnificent disturbances, finds so many cases where the external form has been influenced by the internal structure, that he is inclined to explain the physiognomy of the earth's surface as primarily the result of the structure. The topographer, on the other hand, is

inclined to explain the surface features as the result of exogene processes because he is solely concerned with the survey of the surface.

The divergence of these two views is due to the fact that the relation between internal structure and superficial form is most complicated. There are not a few localities where the latter is most closely dependent upon the former; but there are also very many places where such a relation is unfortunately absent. The highest mountain range of the earth, the Himalaya, consists of strata which have been most tremendously compressed, yet in Belgium we find regions of scarcely less complicated structure which present an almost plane surface. In the Alps may be found regions of the most complicated structure lying close beside others of the very simplest, yet the latter do not appear to be on that account less mountainous in character. In illustration one needs only to recall the south Tyrolean Dolomites and compare them with the Glarner Alps. The picture of the face of the earth drawn by Edward Suess is widely at variance with that presented by a geographical map. *The morphologic point of view of the physiographer does not coincide with the tectonic one of the geologist.* It would be a mistake to attempt to subordinate the one to the other. One must accustom himself to recognize the fact that he is here dealing with different conceptions of equal rank, and that one should not and cannot supplant the other, but rather must be mutually enriching. The way in which this mutual enrichment is to come about has been especially developed in the United States. Here topography and geology are not so hostile to one another as in most European countries. They are not in the hands of different Government Bureaus, but are both fostered in one and the same institution, the Geological Survey. And if the activity of the topographer is separated from that of the geologist, yet a lively intercourse exists between both as result of the association in work. In the arid regions of the far West, where the mountain structure is not hidden by dense vegetation, the map-maker may easily recognize the relation of the topographic surface to the stratigraphic structure, and the geologist sharpens his perception of the forms of the earth's surface, since he must often do some topographic mapping. Geomorphology owes its more recent advances, in no small degree, to the far West. G. K. Gilbert, as result of his work there, has established a series of fundamental principles upon which others, especially W. M. Davis, have based further advances. The greatest service performed by Davis consists in the systematization of the complicated relation between the internal structure and the surface forms whose causes had already been explained in large part. Those portions of the earth's surface where a direct dependence of the surface forms upon the structure is recognizable, are young, and those where such a dependence is entirely

lacking are old. The sequence in development, when elaborated in greater detail, is called by Davis the geographic cycle. It leads us from the stage of youth, where the elevated surface still predominates, through the stage of maturity, with its surface of adjustment, to the stage of old age with its surface of maximum resistance.

The dependence of the variety of forms presented by a land surface upon the history of that surface was in the early days recognized only with great hesitancy, but to-day, on the basis of the geographical cycle, may be stated with a certain amount of assurance. In the Rhenish Schiefergebirge, in Western Germany, we have a mountain system of Alpine structure and of plateau-like expression. The region has passed through at least one complete geographical cycle; the inequalities produced by crustal movements were almost completely planed off before it was again furrowed with valleys. The latter process implies a reëlevation to have taken place, a change which was not produced by a folding of the strata, but rather in this case by a broad elevation of the whole region. If we imagine this elevation to continue, then the valleys will cut in deeper, and the interstream areas become more and more portions of the valley slopes. An instant in geographic time will come when the plateau surface will disappear entirely and be replaced by mountain ridges whose constancy of elevation over long distances will be the only indication of the former plateau condition. The constancy of elevation of mountain summits is one of the most striking facts which characterize many widely differing mountain ranges of the earth. If, on account of its ambiguity, we do not venture to connect this feature in general with an earlier complete denudation of the region, followed by more recent reëlevation, yet in certain cases, as has already been demonstrated for a number of mountain ranges, this interpretation does hold good.¹ The Alps, which have heretofore served as an example of a mountain range which has originated by horizontal compression, may be shown to have last undergone a vertical elevation in their western portion.

In our opinion the foldings, which are so important for the tectonic structure of the crust, play a considerably smaller part in determining the physiognomy of the earth's surface than do the vertical movements of the crust. In building the great highlands of the earth, the latter agencies have decidedly the chief rôle. It is true that this fact has been proven, so far, only for the highlands of North America. In the Colorado Plateau of Arizona great fault blocks of nearly horizontal strata predominate. The great elevated masses have

¹ Davis, Bailey Willis, and de Martonne brought a number of such cases to the attention of the eighth International Geographical Congress, Washington session.

nothing to do with folding, and one speaks involuntarily of a broad elevation, since here extensive masses have been brought above sea-level. From a physiogeographic standpoint we cannot determine whether this elevation is identical with a centrifugal movement of the mass with reference to the earth as a whole; the answer to this question lies in the hands of geodesy and geophysics, which alone may with certainty determine the degree of mobility possessed by the different levels of the earth's crust.

The latter are certainly not rigid, but so long as we do not know the degree of contraction suffered by the terrestrial sphere during the course of geologic time, we never go further in geomorphological considerations of elevations and depressions than to refer them to sea-level, since the position of this surface determines all physiographic work upon the earth's surface. From the geomorphological standpoint one cannot say more than that the physical surface of the earth, however mobile it may be with reference to sea-level, possesses certain peculiarities which we cannot assume it to have acquired during present times alone. Among these peculiarities the one of most significance is its geometric characteristic as a complex of slopes. This has a physical basis in the small strength of the rocks as compared to the attraction of gravity. Even where we see steep projections, these show themselves to be transitory, they fall down and form slopes entirely without the coöperation of running water: We may, therefore, consider that it is impossible that there ever have been such overhanging rock-masses at the earth's surface as might correspond to the recumbent folds exhibited in mountain-masses. Such bold stratigraphic folds can only have originated at considerable depths. The processes of folding, whose products we meet with in folded mountain ranges, appear to us to be deep-seated, a conclusion already reached twenty years ago by G. K. Gilbert also. No doubt these folds were represented on the surface by other results which must have been superficial and could not have extended down to an unlimited depth, for a stratigraphic folding of the rocks indicates simply a decrease in area which is not connected with a decrease in volume, since rocks are but slightly compressible. The rocks must spread themselves out upward or downward to correspond with the compression that they suffer by folding, and since this redistribution of mass has taken place only in moderate amount, the processes of folding must have been limited to comparatively thin layers.

A second important peculiarity of the land surface is that its greater features present a surface of isostatic equilibrium. Measurements of the length of a geographical degree and pendulum observation have long since shown that the elevated masses upon the earth's surface are compensated by decrease of mass below them. The whole surface of

the earth is found to be in an equilibrium similar to that which would characterize the surface if it consisted of a number of floating blocks of different densities, the less dense not sinking as deeply as the more dense. Dutton has characterized this condition by the name isostasy. It reveals an intimate relation between the greater forms of the earth's surface and the density of the subjacent masses. We know nothing of the more immediate cause of this relation, but we have no reason to doubt that it has always obtained. At first glance the theory of isostasy appears as a powerful support for the frequently voiced doctrine of the permanence of the continents, for it suggests the idea that those masses which to-day are light and, therefore, stand high, have always been so. But it is difficult to conceive how masses that once lay deeply buried, and were, therefore, heavy, now stand high and appear light. The Colorado Plateau of Arizona gives us an example of this. It once formed the sea-floor, and to-day is a highland of horizontal strata. We can only explain its elevated position by assuming that the masses lying under the crust have there suffered a shifting, that the foundation upon which the rock crust floats has changed. The regular change in the character of the products of successive volcanic eruptions which has been proved to occur in many places on the earth's surface seems to argue in favor of the existence of such magmatic movements.

Since shiftings of the magma lead to changes in the relative elevations of different portions of the earth's surface, they may also lead indirectly to independent movements of the upper portions of the earth's crust. Such movements must take place if high-lying crustal blocks come to rest alongside of low-lying blocks. If one portion of the crust is brought into such a position that it slopes steeply down to a neighboring, lower-lying one, as the result of vertical dislocation, then horizontal movements will be set up in the crust just as they are in a mass of soil which has been heaped up steeper than its normal angle of repose. E. Reyer many years ago compared the foldings of the earth's strata with the phenomena which appear where great slidings have taken place. In fact, there is no lack of evidence that vertical movements have preceded the horizontal ones. Many folded districts of the earth's crust, where the strata exhibit the multiple phenomena of compression rather than the rarer regular folding, originated in districts of subsidence in which enormous masses of sediments were deposited contemporaneously with the shrinking. In such cases it appears that the mountain-making elevation did not immediately succeed the compression of the strata. The Appalachians were folded long before they appeared as mountains. In other cases, also, as, for example, the Alps, the elevatory processes have followed the compression. It is conceivable that a recent change in the sub-crustal masses has caused the formerly sunken land to rise again.

One can also imagine that a deep-seated, continuous folding may express itself at the surface as a low, dome-like elevation. In any case it is certain that we must not interpret all crustal movements as the direct results of a single, universal process. One needs only recall the close association of vertical crustal movements and the areas of ancient glaciation, in order to have an illustration of the fact that phenomena of elevation and subsidence may result from physical changes in the uppermost layers of the earth's crust. One must choose from among several explanations, and this can only be done with certainty when both structure and diastrophic conditions are clearly in mind, so that the whole geographic history of the mountain system may be passed in review.

We shall content ourselves with the foregoing suggestions. They are meant to point out directions in which the genetic study of the forms of the earth's surface may yield results of significance to geophysics and to the study of the earth's development, as soon as it is founded upon a broad basis and brought into sympathy with all its neighboring sciences. But without doubt the richest results are to be looked for from the recognition and appreciation of the forces at work upon the earth's surface, the more detailed study of which belongs to the dynamic problems of physiogeography.

All the movements which take place upon the surface of the earth, the winds, rivers, surf, and glaciers, all stand in intimate relationship with one another, all are dependent upon the forms of the earth's surface and react upon them. This mutual reaction extends also to the organic life of the globe, and although it is not the task of physiogeography, but of biogeography, to investigate the distribution of organic forms, yet a physiogeographic study cannot overlook the influence which the association of biologic processes exerts upon the forms of the earth's surface. Examples of this influence are found in the protection of the earth's surface against erosion by the cover of vegetation, and in the widespread coöperation of organisms for the formation of sediment, *e. g.*, the work of the reef-building corals. It is, however, precisely these biologic communities of geomorphologic significance, which combine with the peculiarities of surface and soil and the activities of the water and the atmosphere, to determine the physical expression of the lands. It is the general investigation of these communities which teaches most clearly which portions of the neighboring sciences belong also to physiogeography. The latter must take from each enough to gain an understanding of the physical features as a whole of the different countries in order to understand the local interlocking of the different phenomena in their "causal nexus." Physiography does not attempt to found laws within the domain of these sciences, but takes already established laws from these sciences and applies them. The result is the discovery of de-

finite relation between these other processes and the surface forms of the earth; and of certain rules according to which the surface forms perform definite functions. In these facts originates that comparison of the earth's surface to an organic being which has so often been made since the time of Karl Ritter. In order to understand this functional significance of the various portions of the earth's surface, we may take climate as an illustrative example.

The waters are collected in the great hollows of the earth's surface, and their uninterrupted surface presents strikingly to the eye, not only the contrast between a smooth, level surface, and the physical surface of the earth, but also a contrast due to two different kinds of surfaces which are differently affected by the warming influence of the sun. We refer to contrast between continental climate and marine climate, but the sea climate is not characteristic of every portion of the ocean surface, and the continental climate does not distinguish all portions of the land. The surface must possess a certain amplitude in order to exert a climatic influence. The small islands in the ocean and the majority of the lakes on the continents have the same climate as their greater surrounding region. The different thermal behavior of the land areas and the water areas disturbs the regular distribution of atmospheric pressure which would otherwise characterize a rotating spheroid with a homogeneous surface character, and calls into existence, in addition to the dynamic wind system, a system of terrestrial winds ranging from the small land and sea breezes to the great monsoons. In this case, the relative positions of the areas, as well as their extent, exerts a dynamic influence. The monsoons blow far out beyond the boundaries of the Asiatic continent, and reach even beyond its great island neighbors. Finally, the vertical extent of the land-mass becomes a controlling element. In ascending we notice a regular decrease of temperature, which goes on more rapidly if the elevation is needle-shaped than if it covers a greater area. Although the wind may blow for a considerable distance over low, flat land without losing much of its moisture content, yet it surrenders the latter quickly where a mountain range compels it to ascend. How different are the climates of Europe and western North America! yet that is only because the winds blow against mountain ranges whose axes have different directions. In the one case the oceanic climate, carried by the winds, makes itself felt far inland; in the other case, the continental climate reaches far westward under the lee of the Rocky Mountains. In meteorological processes the *size* and *relative positions* of the forms of the earth's surface are not less significant than their geographical latitude. Both cooperate to determine the climate of the individual regions of the earth.

The organic world of the land's surface is most intimately dependent upon the latter's climate. It is true that a definite flora and

fauna does not characterize every climate; but the relationship is unmistakable from the quantitative point of view. Almost everywhere on the earth's surface we find a dense covering of vegetation corresponding to a certain quantity of light, warmth, and moisture, and this covering becomes thinner, in proportion as the warmth or the moisture of the country becomes less. The plant formations mirror the most widely varying combination of climatic elements, and since the latter are dependent upon the extent and size of the forms of the earth's surface, so these latter geographical facts may be traced in the varying density of the vegetal covering of the lands.

Finally, we find that there is the very closest relation between the climate and the minuter modeling of the earth's surface. All the modeling forces which work upon the latter are under climatic influence; the running water and the powerful masses of ice of the glaciers are both products of climate, and the universally present wind can work most effectively where an arid climate causes the absence of the protective covering of plants. Where a single river, such as the Colorado, is eroding, the valley forms are different from those where their slopes are regularly moistened, so that the *débris* creeps downward. Thus we find that climate, the density of the vegetation, and the finer features of relief of any country bear intimate mutual relationship, and are dependent upon the distribution and mass of the greater land forms, which exert a far-reaching influence.

This close relation between climate, density of vegetation and the finer land forms finds expression in a definite physiographic correlation, more or less completely corresponding to the position of any district. Very simple consideration of the subject shows us that different grades of development may exist. Imagine a land area emerging from the ocean. As soon as it appears above the surface of the water, it will acquire its appropriate climate, but a certain period of time must elapse before its appropriate covering of vegetation will develop, for it is only the density and not the existence of this cover that is dependent upon the climate. The development of such a cover presumes that germs and seeds shall reach the new land area. If other land areas lie in its neighborhood, this transfer will take place quickly, as, for example, we see the island of Krakatoa already clothing itself again in vegetation, after the fearful explosion of 1883. On the other hand, if other land areas are widely removed from the new one, a very long period of time may elapse before it receives the elements of its appropriate flora. Yet, from the geological point of view, this reclothing takes place in a rather short time. This is illustrated by the lonely group of the Kerguelen Islands, which during the glacial period was wholly covered with ice, and has developed since that time a flora peculiar to itself.

Further, the new land, almost as soon as it has appeared above the waters, begins to be sculptured by the exogene processes. These processes may, in the one case, be hindered by reason of the rapidly extending cover of vegetation; on the other hand, they may be able to work for a long time undisturbed by any hindrance. In general, the exogene processes require a much greater interval of time to subdue a land surface than do the plants in order to cover it with a dense cloak of vegetation. The Kerguelen still show the surface relief imposed upon them by their glaciation, and running water has not yet been able to remodel them. The Alps, which furnish us with a splendid example of the adjustment of vegetational covering to the zones of elevation, still betray in all their features the glaciation to which they were subjected during the glacial period. Thus we find that the morphologic adjustment of a country to its structure and its climate, which indicates that it has reached the mature stage of the geographic cycle, succeeds to the physiogeographical stage of maturity by a very considerable interval of time, and in order to produce a complete physiographic correlation between the two, it requires an amount of time which must be measured by geologic units. This correlation, however, will not be reached in the same way under all conditions. In many cases aqueous erosion works so vigorously that it destroys an existing dense covering of plants, producing ravines and gorges which remain almost barren of vegetation because of their steep walls, and must give, even to a non-geographical observer, the impression of a disturbing attack upon an otherwise harmonious set of conditions.

Simple as physiogeographic correlation is, in its systematic relationships, yet it leads to an extraordinarily large number of individual cases which call for regional consideration. It forms the chief approach to the physical science of the land. The latter, for its part, cannot leave out of consideration the human element, since Man revolutionizes the plant covering of the land, controls the rivers, and influences the relief of the land by means of his roads and settlements. Thus regional physiogeography is closely related to biogeography.

The total natural features of any region we have seen to depend, not only upon its own peculiarities and absolute position, but also to a controlling degree upon its position with relation to other land areas. Fundamental changes in any land make themselves felt far beyond its boundaries. If a lowland along the boundaries of a continent become submerged below the sea, as may result from a very slight crustal movement, then the influence of the oceanic climate reaches much farther inland. This is excellently shown by the climatic advantages which Europe draws from the presence of the North Sea and the Baltic. Alterations in the lands disturb the physio-

geographic correlation in their vicinity, and for a long time we were inclined to ascribe all changes of climate to telluric processes. The studies of the glacial period no longer allow us to retain these theories. But there remains the attractive physiogeographic problem to determine the number of possible changes of climate which may result from geomorphologic causes.

If, on the one hand, changes in the distribution and mass of the great forms of the earth's surface produce far-reaching results in the natural features of the surrounding lands, and if the finer modeling of broad areas of land may be wholly changed because they have been transferred from a region of dry, continental climate into that of the oceanic climate without having changed their position with reference to the earth as a whole, on the other hand, the forces at work on the earth's surface also exert an undeniable influence upon the greater features in the surficial forms of our planet. The destroying power of flowing water works most vigorously where the greatest inequalities exist, not only because the water here has the greatest distance to fall through, but because the great increase in precipitation resulting from those inequalities produces a greater mass of running water. Climatic controls result in climatic divisions or boundaries. Bays become silted up by the rivers, promontories are worn away by the attack of the ocean; thus the horizontal arrangement of the land areas is disturbed, which is an extraordinarily important factor from the physiogeographic standpoint. Under the influence of the exogene forces all the abrupt contrasts of form disappear, and at the same time the causes for the yet sharper contrasts in the organic phenomena of the lands are removed. In this respect also it will become possible to establish a sequence in development similar to the sequence in morphologic development, and to place alongside of the geographic cycle of Davis a physiogeographic cycle. The final stage of this physiogeographic cycle would present a complete adjustment between the forms of the earth's surface and all those exogene processes which are active upon it.

If, now, we review the earth's surface, whether from the morphologic or from the physiographic standpoint, it is clear that taken as a whole it is very far removed from the stage of old age. Everywhere we notice traces of young crustal movements which are repeatedly and abruptly disturbing that adjustment which the exogene forces are constantly endeavoring to establish. Although we may readily observe the theater of action of the exogene forces, and easily recognize their distribution over broad areas, we are still in the depths of darkness as regards knowledge of the distribution of the disturbing endogene forces. It has been repeatedly attempted to find some sort of relation between these forces and the earth as

a whole. The French investigators more especially have referred sometimes to a dodecahedron and sometimes to a tetrahedron which should express the ground-plan of the earth's crust. The location of mountain ranges along both flanks of the continents of North and South America has given rise to an attempt to establish a relation between the distribution of mountain ranges and the outlines of the continents. Great weight has also been laid upon the occurrence of volcanoes along the edges of the continental blocks. Edward Suess, who has undertaken the correlation of the different portions of the crust, has emphasized the relations existing between folded mountain ranges and the massive rocks which stand in front of them. Although studies along the latter line have yielded some very pretty isolated results, yet it is not safe to assume that these various attempts have revealed to us the ground-plan of crustal movements with respect to the degree of elevation or depression and the strike of the zone of compression. Indeed, it seems as though the analytic method heretofore pursued will not accomplish anything until we are able to deduce a mental picture of the sequence of processes in the development of the zones of compression. The contrast between the structure of such zones and the structure of the bordering regions invites the application of such a method.

In this respect we may hope for considerable enlightenment as the result of further investigations in geophysics. It is easy to see that the modeling of the earth's surface influences the radiation of heat by the earth quite as strongly as it does the warming of the earth by absorption of external heat. The water collected in the great basins of the ocean reacts upon the warm earth body as a cooling apparatus on a large scale, while the elevation of the land performs the functions of a protecting cover, now thicker, now thinner, which tends to prevent the loss of heat. Systematic investigations, on islands as well as mainland, into the geothermal gradients would give us a basis for quantitative knowledge regarding the influence of the surface features upon the radiation of heat by the earth. Just as the surface isotherms, which Humboldt first drew for us, gave us the first clear conception of the climate of the earth, so must we look to geographic presentation of the isogeotherms for a reliable understanding of the intracrustal distribution of heat. These would serve as a basis for further investigations, provided geophysical investigations continue to clarify our understanding of the conditions prevailing in the abysmal masses. The problem of the crustal movements of the earth can only be solved, if we may obtain in addition to its complicated composition the relation existing between the earth's crust and the overlying and underlying masses. This can only take place if physiogeography, geology, and geophysics cooperate as heartily in this line of investigation as have

astronomy, meteorology, and physiogeography in the study of the exogene processes.

Whatever the solution of this problem may be, there will yet remain a further question. When we compare the total amount of erosion going on over the land with the total amount of rock which was formed at the expense of preëxistent continents, we find that the latter is far greater than the former. According to the present intensity of erosion and denudation, it would require an incomprehensibly large number of millions of years in order to produce a volume of rock equal to that now comprised in the sedimentary series. Estimates of the time elapsed since the earth, under present physiogeographic conditions, has been the theater of the processes to-day active upon the earth's surface, lead us by other routes to the same conclusion. The influences of the sun's rays upon the exterior of our planet have been felt for an incomparably long time, and we cannot assert that there is any sensible decrease of their intensity. Yet the sun's energy cannot be inexhaustible. Here we find a lack of harmony, according to the present state of our knowledge, between cause and effect, which is much in need of explanation. Questions brought up by the physiogeographic method of studying the earth are appealing, not only to astronomy, but to astrophysics.

Thus our point of view passes from the earth's surface to the earth as a whole, and from the earth as a whole to the sun, just as soon as we begin to compare the phenomena which are taking place upon our planet with the work performed by him. The broader the circle to which we turn with questions, the greater the number of problems which present themselves. We are thus more and more strongly compelled to acknowledge that the key to success lies in an organized coöperation among the different sciences, and any hard-and-fast barring-off of the one from the other, or even the contemptuous disdain of one by another, will have evil results. It is true that they have different refinements of method, but all problems do not permit of a mathematical treatment, and it is also true that at times the one may make such a marked advance that it grows over the heads of the others and is able from its more advanced standpoint to point out the direction along which the others must develop. But in the long run they must all advance evenly together as long as they stand on the firm foundation of their individual fields of observation. Physiogeography has such a field of observation in the land surface, since it considers that as the surface upon which light and heat fall from without, and through which the warmth of the earth's body must pass from within outwards.

The position occupied by geography among the other sciences has been the subject of many discussions during the past decade; and there is, especially in German, a rather large literature on the

subject. It was not my intention, in the above address, to refer to all the expressions of opinion on the subject, nor do the works listed below by any means always hold the same position as the one established in that address. They are here brought together without any intention of being a complete list, but merely with the purpose to furnish the reader a means of orienting himself.

WORKS OF REFERENCE

(To accompany preceding paper)

- JAMES GEIKIE, Geography and Geology. Scottish Geographical Magazine, III, 1887, p. 398.
- GEORG GERLAND, Vorwort des Herausgebers. Beiträge zur Geophysik, I, Stuttgart, 1887.
- ALFRED HETTNER, Die Entwicklung der Geographie im 19ten Jahrhundert. Geographische Zeitschrift, IV, 1898, p. 305.
Grundbegriffe und Grundsätze der physischen Geographie. Geographische Zeitschrift, IX, 1903, pp. 21, 121, 193.
- H. J. MACKINDER, On the Scope and Methods of Geography. Proceedings of the Royal Geographical Society, IX, 1887, p. 141.
- FILIPPO PORENA, La Geografia qual' è oggi in se stessa e nei suoi contatti con altre scienze fisiche e sociali. Rivista geografica italiana, III, 1896.
- FRIEDERICH RATZEL, Anthro-Geographie, I, 1882, pp. 3 to 17.
- EDUARD RICHTER, Die Grenzen der Geographie. Rectoratsrede, Graz, 1899.
- FERDINAND FREIHERR VON RICHTHOFEN, Aufgaben und Methoden der heutigen Geographie, Leipzig, 1883.
- CH. VÉLAIN, La géographie physique, son objet, sa méthode et ses applications. Revue scientifique, Paris, 1887.
- HERMANN WAGNER, Der gegenwärtige Standpunkt der Methodik der Erdkunde. Geograph. Jahrbuch, VII, 1878, p. 550.
Berichte über die Entwicklung der Methodik und des Studiums der Erdkunde. *Op. cit.* VIII, 1881, p. 523; IX, 1883, p. 651; X, 1885, p. 539; XII, 1888, p. 409; XIV, 1891, p. 371.
Begriff und Eintheilung der Geographie. Lehrbuch der Geographie. 7 Auflage, 1903, p. 25.
- E. WISOTZKI, Leitströmungen in der Geographie, Leipzig, 1897.

PHYSIOGRAPHIC PROBLEMS OF TO-DAY

BY ISRAEL COOK RUSSELL

[Israel Cook Russell, LL.D., Professor of Geology since 1892, at University of Michigan. b. Garrattsville, N. Y., 1852; B.S. and C.E. New York University, 1872; Student, School of Mines, Columbia College, 1872-74; Assistant Photographer, U. S. Transit of Venus Expedition, 1874-75; M.S. New York University, 1875; LL.D. New York University, 1897. Assistant Professor of Geology, School of Mines, Columbia College, 1875-77; Assistant Geologist, U. S. Geographical Survey west of one hundredth meridian, 1878; traveled in Europe, 1878-79; Assistant Geologist and Geologist, U. S. Geological Survey, since 1880. Fellow of the Geological Society of America, etc. Author of *Lakes of North America*; *Glaciers of North America*; *Rivers of North America*; *Volcanoes of North America*; *North America*; *Lake Lahontan*; and several other reports published by U. S. Geological Survey.]

In looking ahead and endeavoring to see in what ways our knowledge of the earth's surface can be increased, the fact should be borne in mind that physiography is one of the younger of the sciences. In truth, the new geography, or physiography, as it has been christened, is of such recent birth that its limits and its relationship to other sciences are as yet, in part, indefinite. Accepting the conservative view, that physiographers should confine their studies to the earth's surface, but have freedom to investigate the causes producing changes of that surface, whether coming from without or arising from forces at work within the earth, my task is to suggest ways in which man's knowledge of his dwelling-place may be enlarged.

Inheritances

Although the scientific study of the earth's surface can with sufficient accuracy be said to be less than a century old, and to have attained the greater part of its growth during the past half-century, the fact must be freely admitted that, preceding the recognition of physiography as one of the sisterhood of sciences, there was a long period of preparation, during which man's physical environment, and the many changes to which it is subject, attracted attention and awakened interest. The more or less general and diffuse descriptions of the earth's surface embraced under the term "physical geography," when vivified by the idea of evolution, became the more definite and concrete physiography of to-day. Physiography from this point of view may perhaps be justly designated as scientific physical geography. New thoughts grafted on the previously vigorous stem have borne rich fruits, but in many instances inherit much of their flavor from the original trunk. One of the important duties of the physiographer is to select all that is of value from the inheritance

that has come to him, whether of fact, or theory, or suggestion, and give it a place in his systematically classified records.

In the physical geographies on our library shelves, in books of travel, in transactions of learned societies, etc., pertaining to the era preceding the time when physical geography became a science, there are numerous records of facts, concealed, perhaps, in part in dreary cosmogonies and exuberant theories, which in many instances are of exceptional value because, in part, of the date at which they were observed. One of the leading ideas in scientific geographical study is the recognition of the wide-reaching principle that changes are everywhere in progress. Many, if not all, of the changes referred to have an orderly sequence, and constitute what may be suggestively termed life-histories. In writing the biographies of various features of the earth's surface the observations made a century, or many centuries, ago have a peculiar, and in some instances an almost priceless value, because of the light they furnish as to the sequence of events. In this and yet other ways, the records left by past generations of geographical explorers contain valuable legacies. In attempting to winnow the wheat from the chaff of physical geography, the physiographer should avoid the conceit of youth, and fully recognize the work of the bold and hardy pioneers who blazed the way for the more critical and better-equipped investigators who came later.

Nomenclature

One of the reasons for the slow growth of knowledge concerning the earth's surface during the centuries that have passed was the fact that the objects which claimed attention were, to a great extent, designated by terms derived from popular usage. The language of geography, in large part of remote antiquity, was adopted from the parlance of sailors, hunters, and others in the humbler walks of life, and retained its original looseness of meaning. The change from geographical description to scientific analysis, which marked the birth of physiography, necessitated greater precision in the use of words. This change is not yet complete, and physiography is still hampered in its growth and usefulness by a lack of concrete terms in which tersely and accurately to state its results. In the nomenclature of physiography to-day the words inherited from physical geography by far outnumber the technical terms since introduced, and to a large extent still retain the indefiniteness and lack of precision that characterize the multiple sources from which they were adopted. One of the pressing duties of the scientific student of the earth's surface, and one which on account of its many difficulties may well be reckoned among the physiographic problems of to-day, is the giving of fixed and precise meanings to the words employed in

describing and classifying the features of the earth's surface. A scientific physiographical nomenclature is of importance, not only to the special students of the earth's surface, but through them to communities and patrons. The diverse interpretations that have been given to such seemingly simple terms as "shore," "lake," "river," "hill," "mountain," "divide," etc., as is well known, have led to misunderstandings, litigations, international disputes, and even threatened to bring on war between highly civilized nations. A duty which physiographers owe, not only to their science in order that its continued advancement may be assured, but to communities in payment for the terms borrowed from them, as well as for the general good, is a systematic effort to define accurately the words and terms now used to designate the features of the earth's surface. Careful attention needs to be given also to the coinage of new terms when their need is definitely assured. An appropriate task for a group of physiographers would be the preparation of a descriptive geographical dictionary, suited to the wants of both the specialist and the layman.

While considering the advantages of a language of science, its disadvantages should also be recognized.

The histories of all sciences show that, as they became more and more precise, and as their nomenclature grew so as to meet their internal requirements more and more completely, they at the same time, on account of the very precision and accuracy of their language, became more and more circumscribed and farther and farther removed from the great mass of humanity for whose use and benefit they exist. Not only this, but a science dealing with facts of vast public importance and filled with instructive and entertaining matter — nay, in itself even poetic and as fascinating as the pages of a story-book — has, in not a few instances, been rendered difficult to understand, and even repellent to the general reader, by a bristling array of esoteric terms built about it like an abatis.

Between the two extremes, — on the one hand, a science without words in which to speak concisely and accurately, the condition in which the physiographer finds himself at the present time; and, on the other hand, a science with a language so technical and abstruse that it seems a foreign tongue to the uninitiated, — is there not a happy mean? Such a much-to-be-desired end seems to be within the grasp of the physiographer. By giving precision to and defining the bounds of words inherited from physical geography, and adding to the list such terms as are strictly essential in the interest of economy of time and space, or for accuracy, — such contributions, so far as practicable, to be chosen from the language of every-day life, — it would seem as if a nomenclature could be formulated which would at the same time meet the requirements of the scientific student

and enable the general reader of average intelligence to receive instruction and inspiration from the talks and writings of the especially qualified interpreters of nature.

Exploration

Physiography, to a great extent, is still in the descriptive stage of its development, but the descriptions demanded are such as discriminate and select the essential, or suggestive, from the confusing wealth of secondary details frequently present. The records should also include comparisons between the objects described and analogous topographic or other physiographic features, and, within safe and reasonable limits, be accompanied by explanations of their origin and life-histories.

One of the important functions of physiography, as a more mature growth of physical geography, is to continue and render more complete the exploration of the earth's surface and to conduct resurveys where necessary. Geographical exploration has, as is well known, been carried on vigorously, although spasmodically, in the past, and the areas marked "unknown" on our globes have become smaller and smaller, and more and more isolated. The more critical physiographic studies, however, which have for their object not only the description of coast-lines, mountain ranges, plains, etc., but a search for the records of their birth, the discovery of their mode of development, and their assignment to a definite place in the complex whole, termed man's environment, has progressed but slowly. In this stricter sense, the unknown areas on the earth's surface embrace regions of continental extent. It is this latter method of geographical exploration and survey which now demands chief attention.

The terms "exploration" and "survey" are here used advisedly, as two divisions of physiographic field-work may justly be recognized. These are: first, travel in which physiographic observations are incidental to other aims, or perhaps the leading purpose in view, as during a physiographic reconnoissance; and, second, detailed surveys and critical study of definite areas or of concrete problems. Each of these subdivisions of the great task of making known the beauties and harmonies of man's dwelling-place has its special functions.

From the observant traveler we expect comprehensive and graphic descriptions of the regions visited, rendered terse by the use of well-chosen terms, in which the more conspicuous elements of relief, and other physiographic features, and their relation to life, shall be clearly and forcibly presented. In order to render this service, the traveler should not only be familiar with the broader conclusions and fundamental principles of physiography, but skilled in the use

of its nomenclature. The chief contribution to the science of the earth's surface demanded of the explorer of new lands is a careful record of facts. When a journey becomes a reconnoissance, with physiography as its leading feature, it is not only an advance into a more or less unknown region, but an excursion into the realm of ideas as well. It is during such explorations, when one's mind is stimulated by new impressions, that hypotheses spring into existence with greatest exuberance. While most of these springtime growths are doomed to wither in the more intense heat of subsequent discussion, their spontaneity, and the fact that the mind, when not oppressed by a multitude of details, grasps significant facts almost by intuition, make the suggestions of the explorer of peculiar value.

The detailed work of physiographic surveys falls into two groups: namely, the study of definite areas, and the investigation of specific problems. In each of these related methods the desirability of recording facts by graphic methods is apparent. The demand for accurate maps as an aid to both areal physiography and the study of groups of specific forms, or the functions of concrete processes, needs no more than a word at this time. With the growth of physiography the time has come when the work of the individual explorer, who from force of circumstances endeavors to follow many of the paths he finds leading into the unknown, is replaced to a large extent by well-organized and well-equipped scientific expeditions. It is from such systematically planned campaigns, in which the physiographer and representatives of other sciences mutually aid each other, that the greatest additions to man's knowledge of the earth's surface are to be expected. The most extensive of the unexplored or but little-known portions of the surface of the lithosphere, in which a rich harvest awaits the properly equipped expedition, are the sea-floor and the north and south polar regions. As is well known, splendid advances have been made in each of these fields, but, as seems evident, much more remains to be accomplished.

In the branch of physiography appropriately termed "oceanography" the problems in view are the contour of the sea-floor, or its mountains and deeps, plains and plateaus, the manner in which each inequality of surface came into existence, and the various ways it is being modified. In both of these directions the interests of the physiographer merge with those of the biologist and the geologist. One phase of the study of the ocean's floor which demands recognition is that the topographic forms there present are such as have been produced almost entirely by constructional and diastrophic agencies, free from complications due to erosion which so frequently obscure the result of like agencies on the land. For an answer to the question: What would have been the topography of land areas, had there been no subaërial decay and denudation? the topography

of submarine regions furnishes at least a partial answer. The sounding-line in the Caribbean region has furnished examples of topography due, as it seems, mainly to differential movements of blocks of the earth's crust bounded by faults, which have not been modified by subaërial denudation. In a similar way, as is to be expected, a survey of other portions of the at present water-covered surface of the lithosphere will supplement our knowledge of these merged portions of the same rock-envelope, and assist in an important way in the deciphering of their histories.

In the Arctic and Antarctic regions, where all is unknown, systematic research may be expected not only to extend many branches of physiographic study, but to bring to the front as yet unsuspected problems.

The larger of the unexplored regions of the earth, however, are not the only portions of our field of study that demand attention. New ideas, new principles, and fresh hypotheses make an unknown country of the most familiar landscape. The definite formulation of the base-level idea, the suggestive and far-reaching principle embraced in the term "geographic cycle," the planetesimal hypothesis as to the origin of the earth, etc., furnish new and commanding points of view, or, as they may be termed, primary stations in the physiographic survey of the earth's surface, by means of which previous local surveys may be correlated and corrected.

In the search for problems, the unraveling of which may be expected to advance the scientific study of the earth's surface, the writings of travelers, the pregnant suggestions of those who make reconnoissances into the realm of unknown facts and of unrecognized ideas, as well as the precise and accurate pictures of portions of the earth's surface presented on the maps of the topographer and the charts of the oceanographer, point the way to still greater advancements, and furnish inspiration to those who follow.

Fundamental Concepts

While physiography deals with the surface features of the earth, the fact that in those features is expressed to a great extent the effects of movements originating deep within the earth leads the student of continents and oceans to ask of the geologist and the physicist puzzling questions as to the changes that are taking place in the great central mass of our planet, and even in reference to the origin of the earth itself. So intimately are the various threads of nature-study interwoven that the full significance of many of the surface features of the earth cannot be grasped and their genesis explained until the nature and mode of action of the forces within the earth which produce surface changes are understood.

The growth of physiography up to the present time has been largely influenced by the far-reaching ideas of Laplace and others in reference to the nebular origin of the solar system. In all of the questions respecting secular changes of land areas in reference to the surface level of the ocean, the origin of corrugated and of block mountains, the fundamental nature of volcanoes, etc., the controlling idea has been that the earth has cooled from a state of fusion, and is still shrinking on account of the dissipation into space of its internal heat.

With the recent presentation of the planetesimal hypothesis by Professor Chamberlin, a radically different point of view is furnished from which to study the internal condition of the earth. The new hypothesis — which has for its main thesis the building of a planet by the gathering together of cold, rigid, meteoric bodies, and the compression and consequent heating of the growing globe by reason of gravitational contraction — is suggestive, and seems so well grounded on facts and demonstrated physical and chemical laws that it bids fair not only to revolutionize geology, but to necessitate profound changes in methods of study respecting the larger features of the earth's surface. One of the several considerations which make the planetesimal hypothesis appeal forcibly to the inquiring mind is that it employs an agency now in operation, namely, the process of earth-growth through the incoming of meteoric bodies from space; and for this reason is welcomed by uniformitarians, since it is in harmony with their understanding of a fundamental law of nature.

In many, if not all, questions respecting the origin of the atmosphere, the ocean, continents, mountains, and volcanoes, and the secular, and to a marked extent, in certain instances, the daily changes they experience, it is evident that the planetesimal hypothesis necessitates a revision, or at least a review, of some of the fundamental conceptions held by physiographers. The objection will perhaps be advanced that to make such a radical change of front on the basis of a young and as yet untried hypothesis is not wise. The reply is that the older hypothesis has been tried and to a marked extent found wanting, and that the new conception of the mode of origin of the earth demands consideration, not only as affecting a large group of basement principles of interest to the physiographer, but with the view of testing the planetesimal hypothesis itself by physiographic standards.

The problems interlocked with the mode of origin of the earth, in which the physiographer shares an interest with the geologist, are the rate at which the earth's mass is now being increased owing to the ingathering of planetesimal, and the chemical and physical and perhaps life-conditions of the incoming bodies; the temperature of the earth's interior and the surface changes to be expected from its increase or diminution; the results of gravitational contraction in refer-

ence to movement in the earth's crust; the extrusion of gases and vapors from the earth's interior, and the resultant changes in progress in the volume and composition of the atmosphere and hydrosphere. In these and still other fundamental conceptions of the primary causes of many of the changes in progress on the earth's surface the planetesimal hypothesis seemingly furnishes the corner-stone of a broader physiography than has as yet been framed.

Ideal Physiographic Types

During the descriptive stage of the study of biology the relationships among plants and animals were the chief end in view, and as a result of the conditions confronted, a systematic classification of animate forms under species, genera, families, etc., was formulated, which has been of infinite assistance during the more philosophical investigations that followed. Biological classification was facilitated, as learned later, by the fact that with the evolution of species there was concurrent extinction of species. As the tree of life grew, its branches became more and more widely separated.

Throughout the many changes the surface features of the earth have experienced, there has also been development, not of the same grade, but analogous to that recognized in the realm of life; but the process of extinction has been far less complete than in the organic kingdom, and the connecting links between the various groups of topographic and other physiographic forms produced have persisted, and to a conspicuous extent still exist. The task of arranging the infinitely varied features of the earth's surface in orderly sequence, or systematic physiography, is thus far more difficult than the similar task which the flora and fauna of the earth present.

The utility of classification is fully recognized by physiographers, and various attempts have been made from time to time to meet the demand, but thus far without producing a generally acceptable result. Remembering that a scheme of classification of topographic and related forms is to be considered as a means for attaining a higher end, namely, the history of the evolution of the surface features of the earth, and should be of the nature of a table of contents to a systematically written treatise, the task of preparing such an index becomes of fundamental importance to the physiographer. Since extinction of species among physiographic features has probably not occurred, and connected series of forms which grade one into another confront us, the practical lesson taught by the success of schemes of biological classification seems to be that ideal physiographic types should be chosen correlative with species among plants and animals.

By "ideal physiographic types" is meant complete synthetic examples of topographic and other physiographic forms, which will

serve the rôle of well-defined species in the study of the surface features of the earth. Ideal types may be likened to composite photographs. They should combine critical studies of many actual forms, within a chosen range, and in addition be ideally perfect representatives of the results reached by specific agencies operating under the most favorable conditions. Like the idealized personalities of history and religions, the types of physiographic forms might well be more perfect than any actual example. When such idealized types shall have been chosen after careful study, described with care, and illustrated by means of diagrams, maps, pictures, models, etc., a comparison with them of actual examples on any portion of the earth for the purpose of identification and classification would be practicable. A well-arranged catalogue of ideal types would be an analytical table of contents to the history of the evolution of the features of the earth's surface, and constitute a scheme of physiographic classification.

In illustration of what is meant by an idealized physiographic type: We find in nature a great variety of alluvial deposits, now designated as alluvial cones or alluvial fans. They present a wide range and infinite gradations in size, shape, composition, structure, angle of slope, degree of completeness, stage of growth or decadence, etc. Complications also arise because of the association and intergrowth of such alluvial deposits with other topographic forms. In constructing the ideal type the characteristics of many of the most perfect actual alluvial cones, aided by a study of the essential features of similar artificial structures, should be combined in an ideally perfect and representative example which would serve as the type of its species. All actual examples might be compared with such a type, their specific and generic relations determined, and their individual variations noted. In like manner, other topographic forms, ranging from the more concrete species—such as constructional plains, cinder-cones, sea-cliffs, river-terraces, etc., to the more complex forms, as, for example, mountain ranges, mountain systems, and yet larger earth-features—could be represented by ideally perfect examples free from accidental and secondary complexities and accessories.

While individual examples of idealized topographic and other features of the earth's surface would serve as species, their arrangement under genera, families, etc., offers another problem, in which relationship or genesis should be the controlling idea.

The selection of idealized physiographic types, as just suggested, has for its chief purpose the reduction of endless complexities and intergradations to practicable limits. It is a method of artificial selection so governed that, while no link in the chain of evolution need be lost to view, certain links are chosen to represent their nearest of kin and serve as types. A danger to be marked by a conspicuous signal, in case this plan for aiding physiographic study is put in prac-

tice, is that it may tend toward empty ritualism. To give the idealized types chosen for convenience of classification an appropriate atmosphere, the fact that changes are constantly in progress — that mountains come and go even as the clouds of the air form and re-form — should be ever present in the mind.

The process of evolution without concurrent extinction which characterizes the development of physiographic features finds expression also in related departments of nature, as, for example, in petrography, where, as is well known, it has greatly delayed the framing of a serviceable and logical system of classification. Indeed, the principle referred to may be said to be one of the chief distinctions between the organic and the inorganic kingdoms of nature.

The Primary Features of the Earth's Surface

The primary features of the earth's surface may consistently be defined as those resulting from the growth and internal changes of the lithosphere, while the modifications of relief resulting from the action of agencies which derive their energy from without the earth may be termed secondary features. The primary or major characteristics of the earth's surface, so far as now known, may be ranked in three groups, in accord with the agency by which they were principally produced; namely, diastrophic, plutonic, and volcanic physiographic features. Each of the groups presents many as yet unsolved problems.

Diastrophic Features. Under this perhaps unwelcome term are included a large class of elevations, depressions, corrugations, faults, etc., in the surface portion of the lithosphere due to movements within its mass. The causes of the changes which produced these results are as yet obscure, and, although a fruitful source of more or less romantic hypotheses, may in general terms be referred to the effects of the cooling and consequent shrinking of a heated globe, or, under the terms of the planetesimal hypothesis, reckoned in part among the results of gravitational condensation. However obscure the fundamental cause, the results in view are real, and among the larger of the earth's features with which the physiographer deals. They are the greater of the quarry-blocks, so to speak, which have been wrought by denuding agencies into an infinite variety of sculptured forms. Included in the list, as the evidence in hand seems to indicate, are continental platforms, oceanic basins, corrugated and block mountains, and many less mighty elements in the marvelously varied surface of the lithosphere. Not only the study of the shapes of these features of the earth's surface, but the movements they are still experiencing, and their transformations through the action of denuding

agencies, claim the attention of the physiographer. While it may be said that the investigation of the method by which the primary relief of the lithosphere has been produced falls to the lot of the geologist or the geophysicist, the physiographer is also interested in the many profound problems involved. The geologist and physiographer here find a common field for exploration, and can mutually assist each other. The task of the physiographer is to describe and classify the elements in the relief of the lithosphere due to diastrophic agencies, discriminate them from deformations due to other causes, and restore so far as practicable the forms that have been defaced by erosion. He can in this way assist the geologist by presenting him with the results of diastrophism free from accessories. With pure examples of the forms produced, the geologist will be better able to discover the causes and their mode of action, which have produced the observed results.

Although much has been accomplished in the way of determining which elements in the relief of the lithosphere are due to diastrophic agencies, only a small part of the difficulties to be overcome have been met. The aim in view is the attaining of a knowledge of what would have been the shape and surface features of the solid earth, had there been no modifications by internal causes except diastrophism, and no changes in relief by erosion or other surface agencies. Included in this branch of physiography is the shape of the earth itself, in the study of which the physiographer becomes a geodesist. The earth's shape, and its primary surface features due to diastrophism, form the logical basis for physiographic study, in which ideal types of topographic forms declare their usefulness. In the geographical museums of the future, at the head of the long series of models of physiographic types illustrating the species, genera, families, etc., of the earth's surface features, should be placed ideal examples of the most typical elements of relief due to diastrophism.

Physiographers cannot rest content with the study of the shape of the lithosphere and of its surface relief, in which so much of the history of the earth is recorded, and refrain from searching for the deeper meanings these facts suggest, but must have freedom to invade the province of the geologist, the astronomer, the physicist, the chemist, and other subdivisions of the science of the cosmos, in search of truths bearing on their special line of work. This is particularly true in connection with the special department of physiography in hand, in which many of the branches of the river of knowledge have their sources.

Plutonic Features. Intimately associated with the irregularities of the earth's surface due to a decrease in its volume, and, as our reasoning tells us, dependent primarily on the same cause and at present only partially differentiated from them, are surface elevations

and depressions, produced by the migration of portions of the earth's central magma from the deep interior toward or to the surface. A convenient but arbitrary subdivision of the matter forced outward from the earth's interior is in vogue among geologists, and rocks of plutonic and of volcanic origin are recognized. To the physiographer the distinction referred to is more suggestive than it appears from the point of view of the geologist, since the recognition of differences between topographic forms produced by the injection of fluid or plastic magmas into the cooled, rigid outer portion of the earth, and topographic forms resulting from the extrusion of similar matter at the surface, is of genetic significance.

The simile was used above between the quarry-blocks taken to the studio of the sculptor and the portions of the earth's surface brought by diastrophic movements within the sphere of influence of denuding agencies. There are two other primary classes of physiographic quarry-blocks; one produced by intrusions of highly heated plastic or fluid magmas into the earth's crust, which cause upheavals of the surface above them, and the other due to extrusions of similar material at the surface, as during volcanic eruptions. The first of these two series of earth-features has received much less attention from physiographers than the second series.

Surface elevations due to local intrusions are well illustrated by the reconstructed forms of the Henry Mountains and the similar information in hand concerning several other regions. The topographic forms referred to have a conspicuous vertical measure in comparison with their breadth of base, and their prominence gained for them earlier recognition than in the case of related, and in part far more important, plutonic changes. It is to be remembered, however, that every intrusion of a magma into the earth's crust is, theoretically at least, accompanied by a change in the relief of the surface above. What surface changes accompany the lateral movements in the rocks invaded by a dike has eluded search and seemingly escaped conjecture. The surface changes produced by an extensive horizontal injection of a magma, as when intruded sheets are found in stratified terranes, is a matter of inference rather than of observation. Intrusive sheets are numerous, and the surface changes in topography, and consequently of drainage, that accompanied their production must have been important, but definite examples are wanting. Critical studies are needed in this connection, both by physiographers and by geologists, in order that the widely extended movements which have been observed in the surface of the lithosphere may be referred to their proper cause. How do we know, for example, that the many recorded changes in the relation of the land to sea-level may not in part be due to the injection of magmas

into the earth's crust, instead of diastrophic movements, as commonly supposed. The activity of volcanoes at the present day is warrant for the hypothesis that the concurrent process of sub-surface injection is still in progress, and is to-day producing changes in the geography of the earth's surface.

Of still more importance to the physiographer than the surface changes known, or legitimately inferred, to have resulted from the formation of dikes, laccoliths, and intruded sheets are the elevations and possibly concurrent depressions of the surface of the lithosphere caused by still greater migrations of portions of the earth's central magma outward and into or beneath the rigid surface rind. Concerning these *regional intrusions*, as they may be termed, the geologist has furnished suggestive information. We are told, for example, that the granitic rocks from which the visible portion of the Bitter Root Mountains in Idaho have been sculptured are intrusive. The now deeply dissected granitic core of this mountain range measures not less than three hundred miles in length and from fifty to over one hundred miles in width. The area occupied by intrusive granitic rocks in the Sierra Nevada is seemingly still greater than in the case just cited, and other regional intrusions of even mightier dimensions are known in the vast region of crystalline rocks in Canada and elsewhere. The covers of sedimentary or other material which formerly roofed these vast intrusions in the instances now open for study have for the most part been removed by denudation, although instructive remnants of metamorphosed terranes occurring as inliers in the granitic areas sometimes persist and reveal something of the nature of original domes of which they formed a part.

The surface changes in relief produced by the migration of magmas measuring thousands, and in many instances, as we seem justified in concluding, tens of thousands, of cubic miles, from deep within the earth outward, but failing to reach the surface, must be reckoned as of major physiographic importance. The very magnitude of the features of the earth's surface due to such intrusions has served to conceal their significance. We look in vain in our treatises on physiography for so much as a mention of them. Perhaps the excuse will be offered that the modifications in relief referred to are commonly grouped with the results produced by diastrophic agencies; but, if so considered, a differentiation seems necessary, and the significance of the topographic forms resulting from intrusions of various kinds clearly recognized.

In our dreamed-of museum of ideal physiographic types, mighty domes raised by regional intrusions, broad uplifts with perhaps sharply defined boundaries, elevated by relatively thin intruded sheets, as well as steep-sided domes with relatively small bases, concealing laccoliths, and the still smaller covers arching over plutonic

plugs, will demand a place in the group of type examples of primary unsculptured elements in the relief of the lithosphere.

Volcanic Features. Elevations on the surface of the lithosphere due to the presence of material extruded from volcanic vents have long been recognized, but the specific, or, as perhaps may be consistently claimed, generic, differences among them have only recently claimed attention. Of primary importance in the classification of topographic forms of volcanic origin is the fact that volcanoes are both constructive and destructive in their action. Among the results of constructive action are included the changes produced by effusive, fragmental-solid, and massive-solid eruptions, each of which has furnished a wide range of primary topographic forms. The catalogue of recognized types includes lava plains and plateaus, cinder and lapilli cones, lava cones and domes, lapilli and dust plains, together with many minor structures, such as "spatter-cones," "lava-deltas," "lava-gutters," "lava-levees," and the various surface details of lava-streams due to the flow of still mobile magmas beneath a stiffened crust which ranged in physical consistency from a highly plastic to a rigid and brittle condition. With these more familiar forms are to be included also the results of massive-solid extrusions, of which the "obelisks" of Mont Pelée are the most striking examples.

Our present list of destructional topographic forms due to volcanic eruptions includes decapitated cinder, lapilli, and lava cones, and subsided and broken lava-domes, calderas, crater-rings, etc., together with cones of various kinds breached by outflowing lavas; and, as minor features, the floated blocks sometimes carried on lava-streams, or the *moraines of lava flows*, as they may suggestively be termed, the subsided and broken roofs of lava-tunnels, etc.

The interesting contributions made during the past decade to the list of topographic forms resulting from the action of volcanic agencies are highly suggestive, and warrant the belief that still more numerous and equally important results in the same direction will reward more extended and more careful search. The progress of physiography would evidently be accelerated by a systematic review and a more definite classification of the topographic forms, both constructional and destructional, known to have resulted from volcanic agencies, and a more critical selection of types to serve as species than has as yet been attempted. From such a catalogue something of the underlying principles governing the many ways in which the relief of the earth's surface has been modified, and is still being changed through the agency of volcanoes, would make themselves manifest, and predictions rendered possible which would facilitate further study. The analogy between lava-streams and rivers, on the one hand, and glaciers, on the other, suggests interesting and instruct-

ive methods for considering the entire question of the movements of liquids and solids on the earth's surface.

While the topographic changes produced by volcanic agencies are of chief interest to the physiographer, they lead him to profound speculations in reference to the nature of the forces to which they are due, the source and previous condition of the matter extruded during eruptions, and the study of the existing relations between the earth's interior and its surface. The great, and as yet but partially answered, questions: Whence the heat manifest during volcanic eruptions? What is the source of the energy which forces lava to rise from deep within the earth through volcanic conduits to where it is added to the surface, perhaps ten to twenty thousand feet above sea-level? and, What is the source or sources of the steam discharged in such vast quantities during eruptions of even minor intensity? are of as great interest to the physiographer as they are to the geologist, and furnish another illustration of the unity of nature-study. From the new point of view furnished by the author of the planetesimal hypothesis, the many questions the physiographer is asking concerning volcanoes and fissure or regional eruptions are rendered still more numerous by the suggestion that these fiery fountains are the sources from which the ocean and all the surface waters of the earth have been supplied. This startling revelation, as it seems, makes a still more urgent demand than had previously been felt for quantitative measures of the vapor discharged from volcanic vents. Nor is this all; with the steam of volcanoes is mingled various gases, and the mode of origin of the earth's atmosphere, as well as the changes it is now undergoing, is a theme in which the physiographer is profoundly interested.

Volcanic mountains are numbered among the most awe-inspiring of topographic forms; the solid additions which volcanoes make to the surface of the lithosphere are in view, and the contributions to the atmosphere of vapors and gases from the same sources are tangible facts; but another phase of the great problem is also of interest to the physiographer, namely, what changes take place in the rigid outer shell of the earth by reason of such transfers of vast volumes of material as are known to have occurred from deep within the earth to its surface. The magmas which have been caused to migrate and come to rest for a time, either as intrusions within the earth's outer shell, or as extrusions on its surface, are measurable in millions of cubic miles. In connection with the profound questions concerning the formation of folds and fractures in the earth's crust, an agency is thus suggested comparable in importance with loss of heat, as under the nebular hypothesis, or with gravitational compression, as explained by the planetesimal hypothesis. In the many discussions that have appeared as to the adequacy of earth contraction to

account for the origin of mountains of the Appalachian type, I have been able to find but one mention of the rôle played by the transfer of matter from deep within the earth outward, and in part its extrusion at the surface, in causing folds in the crust from beneath which it was derived. Problems of fundamental importance are outlined by the considerations under review.

To the immediate question, What is the best plan for enlarging our knowledge of the physiography of volcanoes? the reply seems pertinent: Press on with the study of both active and dormant or extinct examples. In this connection it should be remembered that, while the individual volcanoes and volcanic mountains which have been critically studied can be enumerated on the fingers of one's hands, those which are practically unknown number many thousands. The fact that Mont Pelée and La Soufrière of St. Vincent during their recent periods of activity furnished examples of at least two important phases of volcanic eruptions not previously recognized is an assurance of rich returns when other eruptions are critically investigated.

While it is difficult to formulate the precise questions, so numerous are they, to be asked of volcanoes, whether active, dormant, or dead, and in various stages of decay and dissolution, it is plain that all the facts that can be learned concerning them should be classified and put on record; and their more obvious bearings on the fundamental questions concerning the condition of the earth's interior, and the changes there taking place, pointed out. In this connection — and as is true in all branches of research — the fact may be recalled that energy expended in discovering, classifying, and recording facts decreases the time and force necessary for the framing of multiple hypotheses. With an abundance of well-classified and pertinent observations in hand, the nature of the thread on which the gems of truth should be strung usually declares itself.

Résumé. On a previous page of this essay the desirability was suggested of recognizing ideal types with the aid of which the multitudinous surface features of the earth could be classified and studied. Thus far we have considered the elements in the relief of the earth's surface which have resulted from changes within its mass. We term them primary physiographic features, because their birth precedes the modifications of the lithosphere due to agencies acting externally. They are (1) the topographic forms resulting from contraction on account of cooling, or of condensation owing to growth in mass; (2) the surface changes produced by intrusions of magmas into the earth's outer shell; and (3) the results of volcanic eruption. Among the more important idealized models in our future physiographic museum there should be displayed continental platforms, oceanic

basins, corrugated mountains, block mountains, domes of various and some of vast dimensions upraised by intrusions, volcanic cones, lava-plateaus, etc. These are the major physiographic types, or the larger monoliths from which the rock-hewn temples of the earth have been sculptured by forces acting on the surface of the lithosphere and deriving their energy mainly from the sun. Resulting from surface changes come a vast array of both constructive and destructive physiographic features, which may consistently be termed secondary. Under secondary features may be included also relational topographic forms, such as islands in water, in glaciers, and in lava-fields. In the study of the primary features of the earth's surface the work of the physiographer is most intimately linked with that of the geologist, but, on passing to the secondary feature, the influence of life becomes apparent, and the relation of man to nature is in the end the leading theme.

Secondary Physiographic Features

The most familiar features of land areas, as is well known, are those which owe their existence to the work of moving agencies resident on the earth's surface, such as the wind, streams, glaciers, waves, currents, etc. The forces at work are set in motion by energy derived from without the earth, and the material worked upon is brought within the range of their activities by forces resident within the earth which cause deformations of, or additions to, its surface. The earth-born primary physiographic features are thus modified by sun-derived forces, and a vast array of secondary modifications of relief are produced which give variety and beauty, particularly to those portions of the lithosphere which are exposed for a time to the air. The study of secondary physiographic features has produced a rich and abundant harvest, especially during the last quarter of a century, and the returns are still coming in at a seemingly accelerated rate.

The themes for study are here mainly the various processes of erosion and deposition of the material forming the outer film of the lithosphere, and the characteristics of the destructive and constructive topographic forms produced. With the knowledge gained concerning the changes now in progress on the ocean's shore, in the forest, by the riverside, on the snow-clad and glacier-covered mountains, etc., the physiographer seeks to decipher the records made in similar situations during the past. Two groups of problems are in sight in this connection; one is concerned with observing, classifying, and recording the changes now in progress; and the other has for its chief aim the translation, in terms of the agencies now at work, of the records left by past changes. We find that to-day the same

area is being inscribed perhaps in several different ways. The surface of the earth, like an ancient manuscript, is frequently written upon in different directions; and with different characters. It is the duty of the physiographer to translate this ancient palimpsest, and deduce from it the history of the development of the features of the earth's surface. It has been said that "geology is the geography of the past," but to the physiographer this formula has a yet deeper meaning. There is a physiography of the past, of venerable antiquity, which has begun to receive attention. Ancient land surfaces, buried during geological eras beneath terranes which were deposited upon them, have here and there been exposed once more to the light of the sun, owing to the removal by erosion of their protecting coverings. In northern Michigan, for example, one may gaze on the veritable hills and valleys which were fashioned by the wind, rain, and streams of pre-Potsdam days of sunshine and shower. These *fossil landscapes* invite special study, not only on account of their poetic suggestiveness, but as furnishing evidence, supplementary to that afforded by organic records, ripple-marks, shrinkage-cracks, etc., as to the oneness of nature's processes throughout eons of time. The consideration of past physiographic conditions, the tracing of former geographic cycles, the study of the concurrent development of primary and secondary physiographic features, the causes and effects of past climatic changes, and the influences of these and still other events of former ages on the present expression of the face of nature, offer not only a fascinating, but a far extended field for research.

One especially important development of the study of past physiographic conditions, and the manner in which they merge with the present phase of the same history, is the connection between the life of the earth and its control by physical environment. The present and past distribution of floras and faunas affords important data supplementary to those recorded by abandoned stream-channels, glacier-scorings, elevated and depressed shore-lines, desiccated lake-basins, and other physical evidences of former geographic changes.

In the excursions into the domain of the unknown, here suggested, the physiographer seeks the companionship and counsel of both the geologist and the biologist.

Physiography and Life

In the study of the relation between physiography and the present state of development of living organisms on the earth, it is convenient and logical to recognize two great subdivisions: the one, the control exerted by physiographic features on the distribution of plants and animals; and the other, the reaction of life on its physical environment, and the modification in the relief of the lithosphere and the

geography of its surface thus produced. Although man is embraced in each of these categories, there are sufficient reasons for considering his relations to his environment separately from those of the lower forms of life.

The dependence of life on its physical environment has received much attention from botanists and zoölogists, and is perhaps the leading thesis now claiming their attention. So important is this branch of study that a name, "ecology," has been coined by which to designate it. The phase of nature-study thus made prominent pertains to the marvelously delicate adjustment that has been found to exist between the distribution of life and the nature of the region it inhabits. Among the interesting themes involved are topographic relief, degree of comminution and disintegration of the surface blanket of rock-waste, depth and freedom of penetration of water and air into the life-sustaining film of the earth's surface, and the concurrent changes in life with variations in these and other physical conditions. In this most fascinating branch of study the ecologist borrows freely of the physiographer, and makes payment in peat-bogs, living vegetable dams in streams, organic acids serviceable for rock disintegration and decay, deposits of calcium carbonate and silica in lakes and about springs, vast incipient coal-beds in the tundras of the far north, and numerous other ways.

From the physiographic point of view, however, the many and intricate ways in which life leads to modifications in the features of the lithosphere are of more direct interest than studies in ecology. Much has been accomplished in this direction, but it is evident that as yet but partially explored paths leading through the borderland between biology and physiography remain to be critically examined.

In connection with the changes in progress on the earth's surface, due to the influence of organic agencies, and the application of that knowledge in interpreting past changes, the study of the influences exerted by the lowest forms of life in both the botanical and the zoölogical scale seems most promising to the physiographer.

The secretion of calcium carbonate and silica by one-celled organisms, as is well known, has led to the accumulation of vast deposits like the oozes on the sea-floor, beds of diatomaceous earth, deposits about hot springs, the so-called marl of fresh-water lakes, etc. A review of the several ways in which such accumulations are formed, and an extension of the search in various directions, give promise that other and equally wonderful results flowing from the activities of the lowest form of life will be discovered. The mode of deposition of iron, and perhaps of manganese, the generation of hydrocarbons, the origin of extensive sheets of seemingly non-fossiliferous limestone and dolomite, the method by which the beautiful onyx marbles are laid down, film on film, the nature of the chert so

abundant in many terranes and so conspicuous in the surface waste of extensive regions, and other equally important deposits which exert a profound and frequently controlling influence on topographic forms, seemingly demand study with the hypothesis in mind that they owe their origin to the vital action of low forms of plants or animals. Not only the concentration of mineral matter by one-celled organisms, but the part played by similar organisms in the comprehensive processes of denudation, also invites renewed attention. Many of the organisms in question do not secrete hard parts, and hence are incapable of directly aiding in the concentration of inorganic solids on the surface of the lithosphere. If not assisting in the building of physiographic structures, the suspicion is warrantable that they are engaged in sapping their foundations. The wide distribution of one-celled organisms, — and, indeed, as one may say, their omnipresence on the earth's surface, — and their seeming independence, as a class, to differences in temperature, light, and humidity, enable them to exert an unseen and silent influence, not suspected until some cumulative and conspicuous result is reached. The importance of bacteria in promoting decay, and in consequence the formation of acids which take a leading part in the solution and redeposition of mineral substances, the rôle played by certain legions of the invisible hosts in secreting nitrogen from the air and thus aiding vegetable growth, and perhaps to be held accountable also for the concentration of nitrates in cavern earths, the part others play in fermentation, and the diseases produced in plants and animals by both bacteria and protozoa, render it evident that an energy of primary importance to the physiographer is furnished by these the lowest of living forms. Physiographers were given a new point of view when Darwin explained the part played by the humble earthworms in modifying the earth's surface. As it seems, still other advances in our knowledge of the changes in progress in the vast laboratory in which we live may be gained by studying the ways in which organisms far lower in the scale of organization than the earthworms are supplying material for the building of mountains or assisting in the leveling of plains.

In brief, a review of the interrelations of physiography and life shows that from the lofty snow-fields reddened by *Protococcus*, to the bottom of the ocean, the surface of the lithosphere is nearly everywhere enveloped in a film teeming with life. In part the vital forces at work are reconcentrating material and adding to the solid framework of the globe, and in part, but less obviously, aiding in rock decay and disintegration. Throughout this vast, complex cycle of changes new physiographic features are appearing, others disappearing, and one and all, to a greater or less degree, are under-

going modifications. The wide extent of the changes in progress, and their known importance in certain instances, are justification for the belief that the physiographer as well as the ecologist will find many problems of fundamental importance to his science in the interrelations of life and physiographic conditions.

Physiography and Man

Go forth, subdue and replenish the earth, is the language of Scripture. The observed results show that, while man strives to bend nature to his will, he himself is a plastic organism that is moulded by the many and complex external forces with which it comes in contact. Here again two groups of themes present themselves to the physiographer: one embracing the influences of environment on man; and the other, the changes in the features of the earth's surface, brought about by human agencies. In the first the physiographer can aid the anthropologist, the historian, the socialist, etc.; and in the second, which is more definitely a part of his own specialty, he searches for suggestive facts throughout the entire domain of human activities. It is in these two directions that the student of the earth's surface finds the most difficult and the most instructive of the problems in which he takes delight, and the richest rewards for his efforts.

The control exerted by physiographical environment on human development is so subtle, so concealed beneath seemingly accidental circumstances, and its importance so obscured by psychological conditions, that its recognition has been of slow growth. The countless adjustments of both the individual man and of groups of men in communities, nations, and races, to physical conditions, is so familiar that the sequence of causes leading to observed results passes as a matter of course, and to a great extent fails to excite comment. The due recognition of the influence of physiographic environment on history is now coming to the front, and, as is evident, the rewriting of history, and especially the history of industry, from the point of view of the physiographer, is one of the great tasks of the future. The problems in this broad field are countless, and the end in view is similar to those embraced in dynamical physiography, namely, the study of the various ways in which man is now influenced by his physical environment, with the view of interpreting the records of similar changes in the past and of predicting future results. Or more definitely formulated: peoples have reached a high degree of culture under certain multiple conditions of environment, while other peoples, exposed to other combinations of conditions, have remained stationary, or retrograded and become degenerate. What are the essential conditions in control in the one case or the other?

Can predictions be made as to what the results of a given combination of physical conditions on a given community will be, in spite of that other and still more mobile, and as yet but little understood, group of conditions embraced under the term *psychology*? Many profound questions, in the solution of which the physiographer unites his efforts with those of the student of the humanities, present themselves for study during the century that is yet young.

Within the broader questions just suggested are many others that are more concrete and definite, and of vital importance to mankind, which can be conveniently grouped under the term *economic physiography*. The problems which here present themselves share their chief interests with the engineer. They relate to plans for transportation in all of its various forms, drainage, irrigation, water-supply, sanitation, choice of municipal locations, control of river-floods, selection of cities for homes, farms, vineyards, factories, etc. In every branch of industry a critical knowledge of the physical conditions, both favorable and adverse to the economic ends in view, and of the limitations of the daily, seasonal, and secular changes they experience, is of primary commercial importance. Although the money-value of truth should be a secondary consideration to the truth-seekers, a critical study of the influence of environment on industry is as truly a matter of scientific research as any of the less complex and less directly utilitarian branches of physiography.

The reaction of human activities on physiographic features presents two great groups of problems. These embrace, on the one hand, the far-reaching and frequently cumulative effects of man's interference with the delicate adjustment reached in natural conditions before his influence became manifest; and, on the other hand, the effects of such changes on man's welfare.

A change, amounting to but little less than a revolution in the long-established processes by which the features of the earth's surface are modified and developed, accompanied the advancement of man from a state of barbarism to one of civilization, and is most strikingly illustrated when men skilled in the arts migrate to a previously unoccupied region. This new factor in the earth's history demands conspicuous changes in the methods of study usually employed by physiographers, and makes prominent a series of investigations, the full significance of which is as yet obscure. The wholesale destruction of forests, drainage of marshes, diversion of streams, building of restraining levees along river banks, tillage of land, abandonment of regions once under cultivation; the introduction of domestic animals in large numbers into arid regions, and the consequent modification, and frequently the destruction, of the natural vegetal covering of the soil; and many other sweeping changes incident to man's industrial development, are fraught with consequences

most significant to the student of nature, and of profound import to the future of the human race. From the point of view of the physiographer, the ultimate result of these great changes in the surface conditions of the earth can to a great extent be expressed in one word, and that word is *desolation*. In view of the suicidal lack of forethought manifest in the activities of peoples, and, as experience shows, increasing in many directions in destructiveness with industrial progress, the problems that confront the physiographer are not only what far-reaching changes in the surface condition of the land result therefrom, but how the ruin wrought can be repaired, and how human advancement can be continued and its deleterious consequences on the fundamental conditions to which it owes its birth and development be avoided or lessened. Considerations which lessen the horrors of the regions crossed by industrial armies are that nature, no matter how severely torn, has great recuperative power and tends to heal her wounds; and also that man, through the science of agriculture particularly, although greatly modifying natural conditions, is able to reconstruct his environment, and, so long as intelligent care is exercised, adjust it to his peculiar needs.

In the relations of physiography to man, as the above hasty sketch is intended to show, the themes for research are many and important. As a suggestive summary, they include the review of history with the aid that modernized physical geography furnishes; the recognition of a strong undercurrent due to inorganic conditions in the political, social, and industrial development of peoples; the incorporation of physiographic laws into the formulas used by the engineer in all of his far-reaching plans; the calling of a halt in the wanton destruction of the beauties of nature, and the providing of a check on the greed of man which casts a baneful shadow on future generations. Great as are the results to be expected from a better knowledge of the mode of origin of the earth, its deformation by internal changes, and the removal and redeposition of material by forces resident on its surface, the combined results of all these studies culminate in the relation of man to his environment.



SECTION F — GEOGRAPHY

SECTION F — GEOGRAPHY

(Hall 11, September 22, 3 p. m.)

CHAIRMAN: PROFESSOR ISRAEL C. RUSSELL, University of Michigan.

SPEAKERS: HUGH ROBERT MILL, Director of the British Rainfall Organization, London.

H. YULE OLDHAM, King's College, Cambridge.

SECRETARY: R. D. SALISBURY, University of Chicago.

THE PRESENT PROBLEMS OF GEOGRAPHY

BY HUGH ROBERT MILL

[Hugh Robert Mill, Director of the British Rainfall Organization, 62 Camden Square, London, N. W. b. May 28, 1861, Thurso, Scotland. B. Sc. University of Edinburgh, 1883; D.Sc. 1886; LL.D. University of Saint Andrews, 1900; Makdougall Brisbane Medal, Royal Society of Edinburgh, 1894; Post-graduate, University of Edinburgh, 1884-86; University Extension Lecturer, Edinburgh, Oxford, and London, 1887-1900; Librarian to the Royal Geographical Society, 1892-1900; Secretary of Sixth International Geographical Congress, London, 1895; Fellow, Royal Society of Edinburgh, Royal Geographical Society, Royal Scottish Geographical Society, Royal Meteorological Society; Honorary Corresponding Member of the Geographical Societies in Brisbane, Philadelphia, Paris, Berlin, Budapest, and Amsterdam. Author of *The Realm of Nature*; *The Clyde Sea Area*; *The English Lakes*; *New Lands, their Resources, etc.*; *The Siege of the South Pole*; and various school-books. Editor of *British Rainfall*; *Symon's Meteorological Magazine*; and *The International Geography*. Carried out several researches in Physical Geography, especially in the departments of oceanography and meteorology, described in more than a hundred published papers.]

THE present problems of a science may, I hope, be viewed as those problems the solution of which at the present time is most urgent and appears most promising. Were present problems held to include the whole penumbra of our ignorance, I at least have neither the desire nor the competence to discourse upon them. So much has been written on the problems of geography in recent years that a detailed summary of the existing literature would be a ponderous work, and afford much dull and contradictory reading. I cannot even attempt to associate different views of the problems of geography with the names of their leading exponents, though, perhaps, if I were to do so, I should quote with almost entire approval the masterly address recently delivered to the American Association for the Advancement of Science by Professor W. M. Davis.

Believing that every geographer should approach such a question as this by the avenue of his own experience, I offer a frankly personal opinion, the outcome of such study, research, and intercourse with kindred workers as have been possible to me during the last twenty

years. The views I hold may not be representative of European, perhaps not even of British, geographical opinion, except in so far as they are the result of assimilating, more or less consciously, the writings and teachings of geographical leaders in all countries, retaining congenial factors, and modifying or rejecting those which were foreign to the workings of my own partially instructed mind.

The history of every branch of science teaches that time works changes in the nature and the value of the problems of the hour. In successive ages the waves of existing knowledge make inroads upon the shores of ignorance at different points. For one generation they seem to have been setting, with all their force, against some one selected point; in the next they are encroaching elsewhere, the former problem left, it may be, imperfectly solved; but gradually the area of the unknown is being reduced on every side, however irregularly.

In the beginning of geography, the problem before all others was the figure of the Earth. Scientific progress, not in geography alone, but in all science, depended on the discovery of the truth as to form. No sooner was the sphericity of the Earth established than two fresh problems sprang to the front, neither of them new, for both existed from the first, — the fixing of position and the measurement of the size of the Earth. Geography, and science as a whole, progressed by the failures, as well as by the successes, of the pioneers who struggled for centuries with these problems. Latitude was a simple matter, theoretically no problem at all, but a direct deduction from the Earth's form, though its determination was practically delayed by difficulties of a mechanical kind. The problem of the longitude was far more serious, and bulks largely in the history of science. Pending their solution, the estimates of size were rough guesses; had these been more accurate, it is doubtful if Columbus could have persuaded any sane sailor to accompany him on his westward voyage to India, the coast of which he was not surprised to find so near to Spain as the Caribbean Sea.

After latitude could be fixed to a nicety, and longitude worked out in certain circumstances with nearly equal accuracy, the size of the Earth was determined within a small limit of error, and the problem of geography shifted to detailed discovery. This phase lasted so long that even now it hardly excites surprise to see an article, or to open a volume, on the history of geography, which turns out to be a narrative of the progress of discovery. Perhaps British geographers, more than others, were prone to this error, and for a time the country foremost in modern discovery ran some risk of falling to the rear in real geography.

It is not so paradoxical as it seems to say that the chief problem of geography at present is the definition of geography. Some learned men have said within living memory, and many have thought, that geography is not a science at all, that it is without unity, without a

central theory, that it is a mere agglomerate of scraps of miscellaneous information regarding matters which are dealt with scientifically by astronomers, geologists, botanists, anthropologists, and others. Geography is not so circumstanced. Although its true position has only recently been recovered from oblivion, it is a science, and one of long standing.

I have said before,¹ and I may repeat, because I can say it no better, that modern geography has developed by a recognizable continuity of change from century to century. I am inclined to give more weight than others have done to the remarkable treatise of Dr. Nathanael Carpenter, of Exeter College, Oxford, published in 1625, as a stage in the growth of geographical thought and theory. The striking feature of Carpenter's book is the practical assertion of the claims of common sense in dealing with questions which superstition and tradition had previously influenced. Varenius, who died at the age of twenty-eight, published in 1650 a single small volume, which is a model of conciseness of expression and logical arrangement well worthy even now of literal translation into English. From several points in its arrangement I am inclined to believe that he was influenced by Carpenter's work. So highly was Varenius's book thought of at the time that Sir Isaac Newton brought out an annotated Latin edition at Cambridge in 1672. The opening definition as rendered in the English translation of 1733 (a work largely spoiled by stupid notes and interpolations) runs:

"Geography is that part of *mixed mathematics* which explains the state of the Earth and of its parts, depending on quantity, viz., its figure, place, magnitude, and motion with the celestial appearances, etc. By some it is taken in too limited a sense, for a bare description of the several countries; and by others too extensively who, along with such a description, would have their political constitution."

Varenius produced a framework of physical geography capable of including new facts of discovery as they arose; and it is no wonder that his work, although but a part, ruled unchallenged as the standard text-book of pure geography for more than a century. He laid stress on the causes and effects of phenomena, as well as the mere fact of their occurrence, and he clearly recognized the influence upon different distributions of the vertical relief of the land. He did not treat of human relations in geography, but, under protest, gave a scheme for discussing them as a concession to popular demands.

As Isaac Newton, the mathematician, had turned his attention to geography at Cambridge in the earlier part of the eighteenth century, so Immanuel Kant, the philosopher, lectured on the same subject at Königsberg in the later part. The science of geography he consid-

¹ *British Association Reports* — Presidential Address in Section E. Glasgow, 1901.

ered to be fundamentally physical, but physical geography formed the introduction and key to all other possible geographies, of which he enumerated five: *mathematical*, concerned with the form, size, and movements of the Earth and its place in the solar system; *moral*, taking account of the customs and characters of mankind according to their physical surroundings; *political*, concerning the divisions of the land into the territories of organized governments; *mercantile*, or, as we now call it, commercial geography; and *theological*, which took account of the distribution of religions. It is not so much the cleavage of geography into five branches, all springing from physical geography like the fingers from a hand, which is worthy of remark, but rather the recognition of the interaction of the conditions of physical geography with all other geographical conditions. The scheme of geography thus acquired unity and flexibility such as it had not previously attained, but Kant's views have never received wide recognition. If his geographical lectures have been translated, no English or French edition has come under my notice; and such currency as they obtained in Germany was checked by the more concrete and brilliant work of Humboldt, and the teleological system elaborated in overwhelming detail by Ritter.

Ritter's views were substantially those of Paley. The world, he found, fitted its inhabitants so well that it was obviously made for them down to the minutest detail. The theory was one peculiarly acceptable in the early decades of the nineteenth century, and it had the immensely important result of leading men to view the Earth as a great unit, with all its parts coördinated to one end. It gave a philosophical, we may even say a theological, character to the study of geography.

Kant had also pointed to unity, but from another side, that of evolution. It was not until after Charles Darwin had fully restored the doctrine of evolution to modern thought that it was forced upon thinking men that the fitness of the Earth to its inhabitants might result, not from its being made for them, but from their having been shaped by it. The influence of terrestrial environment upon the life of a people may have been exaggerated by some writers, — by Buckle, in his *History of Civilization*, for example, — but it is certain that this influence is a potent one. The relation between the forms of the solid crust of the Earth and all the other phenomena of the surface constitutes the very essence of geography.

It is a fact that many branches of the study of the Earth's surface which were included in the cosmography of the sixteenth century, the physiography of Linnæus, the physical geography of Humboldt, and perhaps even the *Erdkunde* of Ritter, have been elaborated by specialists into studies which, for their full comprehension, require the whole attention of the student; but it does not follow that these specializa-

tions fully occupy the place of geography, for that place is to coördinate and correlate all the special facts concerned, so that they may throw light on the plan and the processes of the Earth and its inhabitants. This was clear to Carpenter in 1625, though it has been almost forgotten since.

The principles of geography on which its claims to status as a science rest are generally agreed upon by modern geographers, though with such variations as arise from differences of standpoint and of mental process. The evolutionary idea is unifying geography, as it has unified biology, and the whole complicated subject may be presented as the result of continuous progressive change brought about and guided by the influence of external conditions. It is impossible to discuss the present problems of geography without once more recapitulating the permanent principles.

The science of geography is, of course, based on the mathematical properties of a rotating sphere; but there is force in Kant's classification, which subordinated mathematical to physical geography. The vertical relief of the Earth's crust shows us the grand and fundamental contrast between the oceanic hollow and the continental ridges; and the hydrosphere is so guided by gravitation as to fill the hollow and rise upon the slopes of the ridges to a height depending on its volume, thus introducing the great superficial separation into land and sea. The movements of the water of the ocean are guided in every particular by the relief of the sea-bed and the configuration of the coast-lines. Even the distribution of the atmosphere over the Earth's surface is affected by the relief of the crust, the direction and force of the winds being largely dominated by the form of the land over which they blow. The different physical constitution of land, water, and air, especially the great difference between the specific heat and conductivity or diathermancy of the three, causes changes in the distribution of the sun's heat, and as a result the simple climatic zones and rhythmic seasons of the mathematical sphere are distorted out of all their primitive simplicity. The whole irregular distribution of rainfall and aridity, of permanent, seasonal, and variable winds, of sea climate and land climate, is the resultant of the guiding action of land forms on the air and water currents, disturbed in this way from their primitive theoretical circulation. So far we see the surface forms of the Earth, themselves largely the result of the action of climatic forces, and constantly undergoing change in a definite direction, control the two great systems of fluid circulation. These in turn control the distribution of plants and animals, in conjunction with the direct action of surface relief, the natural regions and belts of climate dictating the distribution of living creatures. A more complicated state of things is found when the combined physical and biological environment is studied in its incidence on the distribution of the human race,

the areas of human settlement, and the lines of human communications. The complication arises partly from the fact that each of the successive earlier environments acts both independently and concurrently; but the difficulty is in greater degree due to the circumstance that man alone among animals is capable of reacting on his environment and deliberately modifying the conditions which control him.

I have said before, and I repeat now, that the glory of geography as a science, the fascination of geography as a study, and the value of geography in practical affairs, arise from the recognition of this unifying influence of surface relief in controlling, though in the higher developments rather by suggestion than dictation, the incidence of every mobile distribution on the Earth's surface. I am inclined, in the light of these views, to put forward a definition of geography which I think may be accepted in principle, if not in phrase, by most of the class called by Professor Davis "mature geographers."

It runs, *Geography is the science which deals with the forms of relief of the Earth's crust, and with the influence which these forms exercise on the distribution of all other phenomena.*

The old pigeon-hole view of human knowledge is now happily discredited and recognized as useless, save perhaps by some Rip Van Winkles of science, who concern themselves more with names than things, and would cheerfully misconceive the facts of nature to fit the framework of their accepted theories. High specialization is necessary to progress, but only as a phase of a working life, not as the whole purpose of a whole man.

It is convenient and often profitable for a man of science to have a recognized label, but it seems to me that important advances are to be made by cultivating those corners of the field of knowledge which lie between the patches where the labeled specialists toil in recognized and respected supremacy. It has been so habitual to classify the man of science by what he works in that it requires something of an effort to see that the way in which he works is of greater determinative importance. Thus the scientific geographer is apt to find no place in the stereotyped classification, and his work may be lost sight of on that account. Should he dwell on latitude and longitude, the astronomer smiles pityingly; if he looks at rocks, the geologist claims that department; if he turns to plants, the botanist, with the ecologist behind him, is ready to warn him off; and so with other specialists. But the mature geographer seeks none of the territory, and hankers after none of the goldfields, belonging to other recognized investigators. He works with the material they have already elaborated, and carries the process a step farther, like the goldsmith handling the finished products of the metallurgist and the miner.

The present problems of geography seem to me to be of two kinds: the first, minor and preliminary, the completion of the unsolved and

partially solved problems of the past; the second, ultimate and essential, dealing with the great problem on the solution of which the whole future of the science rests.

The residual problems inherited from the past represent the work which should have been done by our predecessors, but, not having been done at the right time, remains now to bar our progress. It has to do only with ascertaining and accurately recording facts, and involves infinite labor, but comparatively little geographical thought.

To begin with, the ground should be cleared by wiping off the globe the words *terra incognita*. Such unknown parts of the Earth now cling about the poles alone, and that they should even do this is something of a disgrace. If common terrestrial globes were pivoted on equatorial points, so that the polar areas were not covered with brass mountings, the sight of the bare patches would perhaps have been so galling to the pride of humanity that they would long since have been filled in in detail. Again and again, and never more splendidly than in recent years, polar explorers have shown courage and perseverance, and have cheerfully encountered hardships enough to have enabled them to reach the poles, and they would have done so, not once, but many times, were it not for the want of money. Of course, all polar explorers have not been competent for the task they undertook, but most of the leaders, if they had had more powerful ships, more coal, more stores, more dogs — and sometimes if they had had fewer men — could have solved these perennial problems of exploration. With a competent man in command, — and competent men abound, — a sufficiency of money is all that is required. A million dollars judiciously spent would open the way to the north pole, a few millions would reach the south pole; but far more than this has been spent in vain, because the money was doled out in small sums at long intervals, sometimes to explorers with no real call to the quest, and working in accordance with no scientific plan.

The grand journeys over the polar ice of Nansen, Peary, and Cagni in the north, and of Scott and his company in the south, promise well for an early solution of this particular problem.

The other residual problems of exploration and survey are in the same case. If those who control money saw it to be their duty to solve them, they would all be solved, not in a year, but in due time. Though a great deal of exploration remains to do, the day of the ignorant explorer is done. The person who penetrates a little-known country in search of adventures or sport, or in order to go where no one of his color or creed had been before, is, from the geographical point of view, a useless wanderer; and if he be a harmless wanderer, the true explorer who may follow in his footsteps is uncommonly fortunate. Exploration now requires, not the pioneer, but the surveyor and the student.

The map of the world ought to be completed, and it is the duty and, I believe, the interest, of every country to complete at least that portion which includes its own territory. An imperial policy which ignores such an imperial responsibility is a thing of words, and not of deeds. Unsurveyed and unmapped territory is a danger, as well as a disgrace, to the country possessing it, and it would hardly be too much to say that boundary disputes would be unknown if new lands were mapped before their mineral wealth is discovered. The degree of detail required in any survey depends upon the importance of the region. The desideratum is not a large-scale map of every uninhabited island, but a map of the whole Earth's surface on the same scale, which for the present may be a small one, and might very well be that of 1: 1,000,000 proposed by Professor Penck, and now being carried into effect for the surveyed portions of the land. Such a map ought to include sub-aqueous as well as sub-aërial features, and when completed it would form a solid basis for the full discussion of many problems which at present can only be touched upon in a detached and unsatisfactory manner. The first problem which it would solve is the measurement of the volume of the oceanic waters and of the emergent land, so that the mean depth of the oceans and the mean heights of the continents might be exactly determined. This would involve, besides the horizontal surveys, a vertical survey of considerable accuracy. At sea the vertical element is easily found, and the depths measured by surveying and exploring vessels in recent years are very accurate. They must, however, be made much more numerous. On land, outside the trigonometrically surveyed and spirit-leveled countries, the vertical features are still most unsatisfactorily delineated. Barometric determinations, even when made with mercurial barometers or boiling-point thermometers, are uncertain at the best, while when made with aneroids they afford only the roughest approximations to the truth. Where leveling is impracticable, angular measurements of prominent heights, at least, should be insisted on as an absolute necessity in every survey.

When a map of the whole surface of the Earth on the scale of 1:1,000,000 is completed, we may consider the residual problems as solved. This is far from being the case as yet, and in the present circumstances the most useful work that the geographical societies of the world could do would be to secure the completion of explorational surveys to that scale. The system of instruction for travelers established by the Royal Geographical Society has equipped a large number of explorers and colonial officials as expert surveyors, and the result is now being felt in every quarter of the globe. This is not the highest geographical work, but merely preliminary and preparatory; yet progress is checked, if not barred, until it is accomplished. The map of one to a million is not to be viewed as an end in

itself; nevertheless, its completion will mark an era, the accomplishment of the small-scale survey of the globe, and permit of fresh advances.

Money could solve the last of the problems of exploration, but when we come to problems of the second category we enter a region of pure science, where money becomes a minor consideration. The acquisition of knowledge is a simple process, for which multitudes have a natural aptitude; but the coördination of knowledge and its advancement are very different matters. The difference is more marked in the case of geography than in geology or chemistry or physics, for, in English-speaking countries at least, the training of geographers is in its infancy, whilst that of the exponents of other sciences is highly developed. Hence it happens that before any actual problem in geography can be attacked, the man who is to deal with it must be prepared on purpose for the task, and he must have determination enough to stick to an unpopular subject with little encouragement in the present and small prospects for the future. Such men are not very easily found.

If they can be found, the problems they should be set to solve are at hand and waiting. We know enough about the relations of mobile distributions to fixed environments to feel satisfied that the relations are real and of importance; but we do not yet know enough to determine exactly what the relations are and the degree in which they apply to particular cases. It is the province of geography to find this out, and to reduce to a quantitative form the rather vague qualitative suggestions that have been put forward. The problem is multi-form and manifold, applying to a vast range of phenomena, and those who have surveyed it are often inclined to sigh for a Kepler or a Newton to arise and call order from the chaos.

A vast amount of material lies before the geographer with which to work, even though, as has been explained, much more is needed before the data can be looked upon as complete. After seeing that the missing facts are in course of being supplied, the great thing is to work and to direct the work of others towards the proper comprehension of the facts and their bearings. This involves as much the checking and discouragement of work in wrong or useless directions as the help and encouragement of well-directed efforts.

The first element of geography is the configuration of the crust of the Earth, and our knowledge is already ripe for a systematic classification of the forms of the crust, and for a definite terminology by which to describe them. For some reason, not easy to discover, geographical terms, with the exception of those handed down from antiquity, have not, as a rule, been taken from the Greek, like other scientific terms. They have usually been formulated in the language of the author who has introduced them. For this reason they retain

a national color, and, absurd as it may seem to scientific reflection, national or linguistic feeling is sometimes a bar to their general adoption. A more serious difficulty is that different languages favor different modes of thought, and thus lead to different methods of classification. The clearness and definiteness of French conduces to the use of simple names, and the recognition of definite features distinguished by clear differences. The facility for constructing compound words presented by German lends itself to the recognition of composite types and transition forms, the introduction of which often tangles a classification in an almost unmanageable complexity. English stands intermediate between those languages, less precise, perhaps, than French, certainly less adaptable than German, and English terminologies often reflect this character. The best way out of the difficulty seems to be to endeavor to arrive at a general understanding as to a few broad types of land-form which are recognized by every one as separate and fundamental, and then to settle equivalent terms in each important language by an international committee, the finding of which would have to be ratified by the national geographical societies. These terms need not necessarily be identical, nor even translated literally from one language into another, but their equivalence as descriptive of the same form should be absolute. A recent international committee appointed for the nomenclature of the forms of sub-oceanic relief put forward certain suggestions in this direction which might well be adapted to the forms of sub-aërial relief as well. But there are strong-willed geographers who will recognize no authority as binding, and who will not, I fear, ever conform to any scheme which might threaten their liberty to call things as they please.

Personally, I would go very far to obtain uniformity and agreement on essential points, but the only way to do so seems to be to arrive by general agreement at a classification that is as brief, simple, and essential as possible.

It is necessary to classify land-forms according to their resemblances and differences, so that similar forms may be readily described, wherever they may be. The fixed forms of the crust are the foundation of all geography, the ultimate condition underlying every distribution, the guiding or controlling resistance in every strictly geographical change. The question of place-names is altogether subordinate. It is convenient that every place should have a name, and desirable that the name should be philologically good, but the national boards of geographic names, geographical societies, and survey departments see to that, and do their work well. The question of terminology is far more difficult, and, I think, more pressing.

The grand problem of geography I take to be the demonstration and quantitative proof of the control exercised by the forms of the

Earth's crust upon the distribution of everything upon the surface or in contact with it which is free to move or to be moved. It is a great problem, the full solution of which must be long delayed, but every part of it is a-bud with minor problems of detail, alike in nature, but differing widely in degree. These minor problems claim our attention first, and are so numerous that one fears to attempt their enumeration because of the risk of distracting attention from the main issue. Geography was defined long ago as the science of distribution; but the old idea was statical distribution, the laying-down on maps of where things are; now we see that we ought to go farther, and discuss also how the things came there, why they remain there, whether they are in transit, and, if so, how their path is determined. We are learning to look on distribution from its dynamical side, the earth with all its activities being viewed as a machine at work. The geographer, as an independent investigator, has to deal only with matters touching or affected by the crust of the Earth; his subject is limited to a part only of the economy of the Kosmos, a fact that sometimes seems to be in danger of being forgotten.

The quantitative relationships of crustal control have to be worked out for different areas with different degrees of detail. A great deal has been done already, and the material for much more has been collected in a form fit for use. The first step in commencing such a discussion is the accurate mapping of all available data — each kind by itself — for the particular area. On the national, and almost continental scale, this is done better in the United States Census Reports than in any other works known to me. An adequate discussion of all that is shown in the maps accompanying these Reports, and in those of the Coast and Geodetic Survey, the Geological Surveys, and the Department of Agriculture, would be almost an ideal geographical description. The material provided in such rich profusion by the Federal and State Governments is being used in American universities with an originality and thoroughness that has developed the conception of geography and advanced its scientific position. American geographers more than others have grasped the dynamic idea of geography, and realized that the central problem is the elucidation of the control or guidance exercised by fixed forms on mobile distributions.

Detailed work in the same direction has been done by many European geographers, whose works are too well known to require citation; but the geographical treatment of statistics has not been taken up adequately by public departments in the countries east of the Atlantic. To touch only on the instance most familiar to me, with the exception of the maps of the Admiralty, Ordnance, and Geological Surveys, which cannot be surpassed, the maps issued

by British Government Departments in illustration of their reports are rarely more than diagrams delimiting the areas dealt with, but not depicting the distributions. This is the more regrettable because the accuracy and completeness of the statistics in the reports are inferior to none, and superior to most work of a similar character in other countries. As frequently happens, private enterprise has stepped in where official action is wanting, and it is a pleasure to the geographer to turn to the recent maps of Mr. J. G. Bartholomew, especially the volume of his great Physical Atlas, the Atlas of Scotland published some years ago, and the Atlas of England and Wales, which has just left the press. Both of the latter works contain general maps based on statistics that have not been subjected to cartographic treatment before, and attention may be drawn in particular to the singularly effective and suggestive mapping of density of population. Another work similar in scope, and no less creditable to its compilers, is the Atlas of Finland, prepared by the active and enlightened Geographical Society of Helsingfors. In Germany, France, and Russia, also, examples may be found of good work of this kind, sufficient to whet the desire for the complete and systematic treatment of each country on the same lines.

It seems to me that the most useful application of youthful enthusiasm in geography, such as breaks forth in the doctoral theses of German universities, and is solicited in the programme of the Research Department of the Royal Geographical Society, would be towards the detailed comparison of the distribution of the various conditions dealt with statistically in Government Reports with the topographical map of selected areas. The work would, of course, not stop with the maps, for these, when completed, should be tested and revised as fully as possible on the ground, since geography, be the scale large or small, is not advanced by maps alone.

Such small portions of the coördination of existing surveys are, at the best, no more than fragments of a complete scheme, but they show what can be done with existing surveys and actual statistics, and indicate where these may be appropriately reinforced by new work. I have treated a special case of this kind pretty fully, in papers to which it is only necessary to refer.¹ One section of the scheme outlined and exemplified in these papers is the distribution of rainfall viewed in relation to the configuration of the land; and with the active assistance of nearly four thousand observers in the British Isles, I feel that there is some prospect, though it may lie far in the future, of ultimate results from that study.

The system of botanical surveys now being carried on with signal success in many countries is in some ways even more interesting. It includes the mapping of plant associations and the discussion of their

¹ *Geographical Journal*, vii (1896), 345-364; xv (1900), 205-226, 353-377.

relation to altitude, configuration, soil, and climate. Such phenomena are comparatively simple, and the influence of the various modifications of geographical control is capable of being discovered. I need only mention the similar problems in animal distribution, both on land and in the sea, to the elucidation of which many able workers are devoting themselves.

Difficulties increase when the more complicated conditions of human activity are taken into account. The study of the geographical causes determining, or assisting to determine, the sites of towns, the lines of roads and railways, the boundaries of countries, the seats of industries, and the course of trade, is full of fascination and promise. It has yielded interesting results in many hands; above all, in the hands of the leading exponent of anthropogeography, the late Professor Ratzel, of Leipzig, whose sudden death last month is a grievous loss to geographical science. Had he lived, he might have carried the lines of thought, which he developed so far, to their logical conclusion in the formulation of general laws of universal application; but that task devolves on his disciples.

Separate efforts in small and isolated areas are valuable, but a much wider basis is necessary before general principles that are more than hypotheses can be deduced. For this purpose there must be organized coöperation, international if possible, but, in the present condition of things, more probably on a national footing for each country. To be effective, the work would have to be on a larger scale, and to be continued for a longer time, than is likely to appeal to an individual or a voluntary association. One experienced geographer could direct an army of workers, whose task would be to collect materials on a properly thought-out plan, and from these materials the director of the work could before long begin to produce results, probably not sensational, but accurate and definite, which is far better. The director of such a piece of work must be free to disregard the views of the collectors of the facts with which he deals, if, as may very well happen, these views are at variance with scientific principles.

A complete geographical description should commence with a full account of the configuration of the selected area, and in this I lay less stress than some geographers feel it necessary to do upon the history of the origin of surface features. The features themselves control mobile distributions by their form, irrespective of the way in which that form was produced, and, although considerations of origin are often useful and always interesting, they are apt to become purely geological. The second point to discuss is the nature of the actual surface, noting the distribution of such geological formations as volcanic rocks, clays, limestones, sandstones, and economic minerals, the consistency and composition of the rocks

being the points to which attention is directed, the geological order or age an entirely subordinate matter. To this must be added a description of the climate as due to latitude, and modified by altitude, exposure, and configuration; then the distribution of wild and cultivated plants in relation to their physical environment, and of the industries depending on them and on other natural resources. As the conditions increase in complexity, historical considerations may have to be called in to aid those of the actual facts of to-day. The lines of roads and railways, for example, are usually in agreement with the configuration of the localities they serve; but anomalies sometimes occur, the explanation of which can only be found by referring to the past. The more transitory features of a country may have acted differently at different times in affording facilities or interposing barriers to communication. The existence of forests long since destroyed, of marshes long since drained, of mineral deposits long since worked out, or of famous shrines long since discredited and forgotten, account for many apparent exceptions to the rules of geographical control. In long-settled countries the mobile distributions do not always respond immediately to a change of environment. A town may cease to grow when the causes that called it into existence cease to operate, but it may remain as a monument to former importance, and not wither away. As one ascends in the geographical system, the mobility of the distributions which have to be dealt with increases, the control of crust-forms upon them diminishes, and non-geographical influences come more and more into play. It may even be that causes altogether outside of geographical control account for the persistence of worn-out towns, the choice of sites for new settlements, or the fate of existing industries. If this be really so, I think it happens rarely, and is temporary. Geographical domination, supreme in simple conditions of life, may be modified into geographical suggestion; but in all stable groupings or continuous movements of mankind the control of the land on the people will surely assert itself. How? and to what degree? are the questions to which the modern geographer must seek an answer.

A special danger always menaces the few exponents of modes of study which are not yet accepted as of equal worth with those of the long-recognized sciences. It is the Nemesis of the temptation to adopt a plausible and probably true hypothesis as the demonstrated truth, and to proclaim broad and attractive generalizations on the strength of individual cases. Geographers have, perhaps, fallen into the error of claiming more than they can absolutely prove in the effort to assert their proper position; but the fault lies mainly at other doors. In geography it is not always easy to obtain exact demonstrations or to apply the test of accordance with fact to an attractive hypothesis; and it is necessary to be on guard against

treating such speculations as if they were truths. The methods of journalism, even of the best journalism, are to be absolutely discouraged in science. The new is not necessarily truer or better than the old simply because it is new, and we must remember that time alone tests theories. It is a danger to become too popular. The scientific study of geography should be carried on with as many safeguards of routine verification, and patient repetition, and it may be within as high a fence of technical terminology, as, say, physiology, if the proper results are to be obtained. Unfortunately, the idea is prevalent that geography is an easy subject, capable of being expounded and exhausted in a few popular lectures. I regret to see the growing tendency amongst teachers of geography to deprecate the acquisition of facts, to shorten and "simplify" all chains of reasoning, to generalize over the heads of clamant exceptions, and even to use figures, not as the ultimate expression of exact knowledge, but merely as illustrations of relative magnitude. I quite allow that all this may be legitimate and laudable in the early stages of elementary education, but it should never pass beyond, and every vestige of such a system of evading difficulties should be purged from the mind of the aspirant to research.

The facts available for the advancement of geographical science are neither so well known nor so easily accessible as they should be. Much has been done towards the indexing of the current literature of all sciences, and geography is peculiarly fortunate in possessing the exhaustive annual volumes of the *Bibliotheca Geographica*, published by the Berlin Geographical Society, the carefully selected annual bibliography of the *Annales de Géographie*, the critical and systematic chronicles of the *Geographische Jahrbuch*, and the punctual monthly lists and reviews of the *Geographical Journal* and *Petermanns Mitteilungen*, not to speak of the work of the *International Catalogue of Scientific Literature*. A great desideratum is an increase in the number of critical bibliographies of special subjects and particular regions, prepared so carefully as to relieve the student from the necessity of looking up any paper without being sure that it is the one he requires to consult, and to save him from the weary labor of groping through many volumes for fragmentary clues. In addition to the sources of information usually catalogued in one or other of the publications cited, there exist in every country numbers of Government Reports and quantities of periodical statistics too valuable to deserve their usual fate of being compiled, printed, stored away, and forgotten. There is scope for a great deal of hard but very useful and permanently valuable work, in throwing all these open to working geographers by providing analytical indexes. This would make it easier to discuss current Government statistics with the highest degree of precision, and to compare past

with present distributions. All such statistics should be subject to a cartographical treatment no less rigidly accurate than the ordinary arithmetical processes.

The ultimate problem of geography may perhaps be taken as the determination of the influence of the surface forms of the earth on the mental processes of its inhabitants. But a host of minor problems must be solved in cutting the steps by which that culmination may be reached. Let us first find, if possible, what is the true relation between the elevation, slope, and exposure of land and climate; then the exact influence of elevation, slope, soil, exposure, and climate on vegetation; then the relation between all these and agriculture, mining, manufactures, trade, transport, the sites of towns, the political associations of peoples, and the prosperity of nations. After that we may consider whether it is possible to reduce to a formula, or even to a proposition, the relation between the poetry or the religion of a people and their physical surroundings. The chemist Chenevix wrote a book in two volumes a hundred years ago to demonstrate the inferiority of a particular nation, against one of whom he bore a personal grudge, and he was bold enough to attempt to justify the formula $C = f\lambda$, where C represented civilization, λ the latitude, and f a function so delicately adjusted as to make the value of C negative on one side of a channel twenty miles wide and positive on the other! We cannot hope to arrive by any scientific process at so definite a formula, but the only way of getting there at all is by forging the links in a chain of cause and effect as unbroken as that which led from the "House that Jack built" to "the priest all shaven and shorn."

The last of the problems of geography on which I intend to touch is that of the training of geographers. So far as elementary instruction in geography is concerned, I have nothing to say, except that it was bad, it is better, and it seems likely that it will be very good. But between geography as part of the education of a child and geography as the whole life-work of a man there is a gulf as wide as that between nursery rhymes and the plays of Shakespeare. The training of an elementary teacher in geography should be more thorough and more advanced than that of a child, but it need not be of a different order. The teacher, whose special function is teaching, must, like the child, accept the facts of geography from the authorities who are responsible for them. Although the two gifts are sometimes happily combined, an excellent teacher may make but a poor investigator.

A would-be geographer has at present adequate scope for training in very few universities outside Germany and Austria. Great advances have been made in the United States, but it is only here and there amongst the universities that steps have been taken to secure

men of the first rank as professors, who are not only channels of instruction, but masters of research as well. In the United Kingdom there are lecturers on geography at several universities and many colleges; and, although they have done good work, the system adopted fails, in my opinion, on a practical point, — the lecturers are so inadequately paid that they cannot afford to give their whole time or their undivided attention to the subject with which they are charged. In such conditions progress cannot be rapid, and research is almost impossible. The absence of any well-paid posts, by attaining which a geographer would be placed in a position equivalent to that of a successful chemist or mathematician or botanist, kills ambition. The man with his income to make cannot afford to give himself wholly to such a study, however great his predilection for it. The man with as much money as he needs rarely chooses “to scorn delights and live laborious days;” and — with some bright exceptions — he has a tendency, when he turns to science at all, to study it rather for his own satisfaction than for the advance of the subject or the help of his fellows. We want some adequate inducement for solid scientific workers, well trained in general culture, and fitted to come to the front in any path they may select; to devote their whole attention — and the whole attention of such men is a tremendous engine — to the problems of geography. The laborer is worthy of his hire, and the services of the most capable men cannot reasonably be expected if remuneration equivalent to that offered to men of equal competence in other subjects is not available. At a few American and several German universities such men can receive instruction from professors who are masters of the science, free to undertake research themselves, and to initiate their students into the methods of research, — the best training of all. If the time should come when there are, perhaps, a dozen highly paid professorships in English-speaking countries, several dozen aspirants will be found, including, we may hope, a few more gifted than their masters, all qualifying for the positions, stimulated by rivalry, and full of the promise of progress. This is not an end, but the means to an end. Rapid progress is impossible without the stimulus of the intercourse of keenly interested and equally instructed minds. Geography, like other sciences, has to fight its way through battles of controversy, and smooth its path by wise compromises and judicious concessions, before its essential theory can be established and universally accepted. We can already see, though somewhat dimly, the great principles on which it depends, and they are becoming clearer year by year. As they are being recognized, they may be applied in a provisional way to current problems of practical life. The world is not yet so fully dominated by the highest civilization, nor so completely settled, as to deprive geographers of an

opportunity of showing how the settlement and development of new lands can best be carried out in the light of the permanent relationships between land and people discovered by the study of the state of matters of long-settled areas at the present day and in the past.¹

The practical politician, unfortunately, thinks little of geographical principles, and hitherto he has usually neglected them utterly. Many burning questions that have disturbed the good relations and retarded the progress of nations, even when they did not burst into the conflagration of war, would never have got alight had the consequences of some apparently trifling neglect, or some careless action, been understood beforehand as clearly by the man of affairs as by the student of geographical principles. Perhaps, when geography has obtained the status in the world of learning to which its ideals and achievements entitle it, the geographer may even be invited, when the occasion demands, to assist by his advice in saving his country from extravagance or disaster.

¹ For a development of this suggestion see the author's *New Lands*, London, Charles Griffin, 1901.

THE RELATIVE VALUE OF GEOGRAPHICAL POSITION

BY HENRY YULE OLDHAM

[Henry Yule Oldham, Reader in Geography, Cambridge University. b. Düsseldorf, Germany, 1862. B.A. Oxford, 1886; M. A. *ibid.* 1889; M.A. Cambridge, 1894. Post-graduate, Paris University, 1888; Berlin University, 1891-92; Lecturer in Geography, Owens College, Manchester, 1892; *ibid.* Cambridge University, 1893-98. Fellow of the Royal Geographical Society. Author of *Geography, Aims and Practice of Teaching; Discovery of the Cape Verde Islands, von Richt-hofen Festschrift.*]

THERE is a factor involved in the consideration of many geographical problems which is too commonly overlooked. That factor is the element of time. Familiarity tempers human judgment, and the constant obtrusion of the more obvious naturally induces oblivion with respect to the remoter aspects of a case.

The New World looms so large in modern life that it is difficult to remember that till comparatively recent times in the history of mankind it was practically non-existent.

Ever since there has been an atmosphere surrounding the globe, there have probably been steady easterly winds in the tropical regions, with stronger but less regular westerly ones in the temperate climes. The sea, in essence a vast body of cold water, with a shallow upper layer of warm, in obedience to the working of the winds shows a tendency in the tropics to a heaping-up of the warm surface water on the eastern sides of continents towards which the winds blow, with an upwelling of the colder lower layers on the western sides, where the wind blows off the shore; while in the temperate zones, where the winds are reversed, the positions of warm and cold water are naturally also reversed.

The temperature of the sea has a marked effect on the life of the organisms which dwell in it, while its influence on the atmosphere above produces notable climatic effects on the land. Thus the warmer water on the eastern shores in the tropics conduces to the growth of coral reefs, which are as markedly present on the eastern coasts of Australia, Africa, and America, as they are conspicuous by their absence from the western. Similarly the contrast in the temperate zone, between the warm, moist climate of British Columbia and the frozen wastes of Labrador, is no less striking than the difference between the climates of western Europe and eastern Siberia.

Were there any new continents to be discovered, one could predict that their western shores would be warm and wet in temperate regions, their eastern ones in the tropics.

These are some of the salient and constant factors in geography.

Such also are the distribution of land and water, the configuration of the continents, their streams and mountains, their valleys and plains, which have changed but little in historical times; but familiarity with these features tends to forgetfulness of the fact that, like actors on a stage, their appearance in the theatre of history has been gradual, and that, though their actual positions have remained unchanged, their relative positions have varied through the ages, and moreover that they are often destined to play more parts than one.

A sea like the Mediterranean may at one time be the centre of commercial activity, and then become a backwater, while commerce streams along an ocean route round Africa. A few centuries pass, and the cutting of the Suez Canal, coupled with the development of steam navigation, restores it to its ancient and honorable estate as a highway of communication with the East, and the great cities on its shores, like Venice and Genoa, after a long period of decay, begin to resume their pristine vigor.

Since long before the beginning of human life, stores of gold and coal and other minerals have lain in the bosom of the earth; but their development as the sites of great centres of population has in most cases been essentially linked with the element of time. The rapid growth of Johannesburg into the position of the largest city of South Africa would have been as impossible without the recent discovery of the cyanide process, as was the development of the great coal-fields — the most striking factor in the shifting of great masses of population in modern times — until the invention of the application of steam power to machinery.

The great forces of nature show little tendency to change and may be usefully applied to the elucidation of many geographical problems, as for example in the case of the early voyages round the Cape of Good Hope. Bartholomew Dias, the first discoverer of the cape, encountering adverse westerly winds on his return voyage, must as assuredly have been there in our northern summer months, when the shifting of the trade-wind system brings the cape into the influence of the westerly winds, as was Vasco da Gama there in our winter months, when easterly gales prevail. Similarly the voyage of Odysseus may be largely elucidated with the help of a modern manual of sailing directions for the Mediterranean. But it is into the fluctuating fortunes of individual districts that the time-factor chiefly enters and demands a nice discrimination between the meaning of actual and relative geographical position.

Potentiality precedes performance. An island may be long the home of a hardy race of mariners before a field adequate to the display of their abilities is unveiled. The site of a great city may seem to have been predestined for centuries, before the opportunity for its develop-

ment arises. Just as the obstacle presented by the lack of light in the short winter days of northern latitudes has been overcome by the invention of modern artificial illuminants, so the present barrier of unhealthiness to the development of the tropics may be removed by the discoveries of medical science. A place of business on the outskirts of a city is at a great disadvantage compared with one situated in the centre, but the expansion of the town may in course of time completely reverse their relative positions, without the smallest variation in their actual sites being made.

An interesting example on a small scale is presented by the fortunes of a famous English school. In the reign of Queen Elizabeth, a Warwickshire lad, Laurence Sheriffe by name, left his boyhood's home at Rugby to win fame and fortune in London. Mindful of his early days, and wishful to help succeeding generations, he left by will two fields in the neighborhood of Rugby, to provide the means for obtaining the aid of, if possible, a Master of Arts to teach the boys of his native town. By a fortunate inspiration, in a codicil to his will, two fields in the neighborhood of London were substituted for the original pair in the neighborhood of Rugby. At the time the two portions of land were probably of nearly equal value, but, though their actual position has never changed, their relative positions have undergone a revolution. The two fields near Rugby remain two country fields of little worth; the two near London in the reign of Queen Elizabeth are now in the heart of the great metropolis, and produce a princely revenue, on which the fortunes of the school at Rugby have been raised.

An example on a larger scale is offered by the history of England. It is a truism, often repeated, that the British Islands lie almost in the centre of the land-masses of the globe, an unrivaled position for wide-reaching empire and dominion. But this relative position is only one of recent growth. Five hundred years ago, a short period in the history of man, England was in a position of isolation on the very outskirts of the then known world. Shut in by the pathless barrier of the Atlantic on the west, and the untrodden wastes of Africa in the south, the only outlook of Europe was towards the east. Then was the Mediterranean, as its name implies, literally in the centre of the earth, the great scene of maritime activity. The principal nautical charts of the early fifteenth century, the Italian *portolani*, admirably reflect this state of affairs. The major part of the map is occupied by the Mediterranean, whose shores are studded with ports; a few of these on the west of Africa as far as the latitude of the Canaries, and several on the west of Europe as far as Flanders, indicate the limits of ordinary navigation. England, with only a few ports, chiefly on the south coast, is in the extreme corner of the map, separated by a long and hazardous sea-voyage from the great centre of activity. Under

such conditions the central situation of Italy gave it a predominant position, and Venice and Genoa became the natural foci of commercial power.

It was only natural, also, that Italy should prove the birthplace of the great pioneers of geographical exploration. From Venice came Marco Polo, the great explorer of Cathay, who first to Western eyes unveiled the wonders of the East, and through whom Venice learned "to hold the treasures of the gorgeous East in fee;" from Genoa, Columbus, the pioneer of Western exploration, who sought, but failed, to find a western route to the Indies, and in his failure won a greater fame by the revelation of the road to a new and unsuspected world; while Florence saw the birth of Amerigo Vespucci, the scholarly explorer, who first realized that this new world was totally distinct from Asia, and so led to his name being inseparably linked with it. Cadamosto of Venice, sometimes called the Marco Polo of West Africa, the Cabots and Verrazano, pioneers of Western exploration for England and France, were likewise Italians.

The trade with the East, the home of silks and spices, — some once almost worth their weight in gold, — was till recent times the prize of the world's commerce. It was the fertilizing streams of Eastern commerce, pouring into the Mediterranean by various routes, but mainly up the Red Sea, which nourished Genoa and Venice. But gradually round the Levantine shores there spread, eventually from Cairo to Constantinople, the Turks, an alien race of alien religion; and Turkish dues, exacted on the inevitable land transit across Egypt from the Red Sea, proved a serious and increasing charge on the profits of this commerce.

In the latter part of the fifteenth century a merchant of Venice, writing to the King of Portugal, said that the greatest trade of Venice was with India, which came by way of Alexandria, whence the Turk derived great profit; he could not say where India was, but it was an affair for a great prince to undertake to find it, for if successful he would be exalted in riches and grandeur above all others.

The necessity of finding an ocean highway to the East, which would obviate the need of any land-break, with all its consequent expenses, had, however, been anticipated at an earlier period. The natural direction in which to seek such a route was round Africa. No one knew whether this were possible, or even if Africa had a southern end, but it was probable, and, indeed, the impartial record of an incredulous historian, Herodotus, had handed down the tradition of a Phœnician circumnavigation of the continent six hundred years before the beginning of the Christian Era.

For the quest of a route round Africa, the relative position of the Iberian Peninsula at the time foreshadowed the preëminence of Spain

or Portugal. That the initiative came from Portugal was partly due to the fact that that country had freed itself from the Moors, before the Christian reconquest of Spain was complete, but chiefly to the birth of one of those remarkable personalities that leave a permanent mark on the history of mankind.

In A. D. 1415, when just of age, Prince Henry of Portugal, third surviving son of the reigning king, distinguished himself so preëminently at the capture of Ceuta that he was offered the dignity of knighthood before his elder brothers; an added honor which he modestly declined. The fame of his attainments brought brilliant offers from other countries, but all were refused. Accepting the governorship of the southern province of his native land, he settled at Sagres near Cape St. Vincent, and practically devoted the rest of his life to one great idea, — the unveiling of the coast of Africa, in pursuance of the search for an ocean highway to the East. It is not easy to realize the difficulties that checked the work: the terrors of the unknown, the superstitions of his sailors, which long prevented their penetrating beyond the latitude of the Canaries, then the farthest limit known along the western coast of Africa. His indomitable persistence, however, prevailed. Gradually the inhospitable edge of the Sahara was passed, and the rich region of Senegambia discovered, so that, ere his death in 1460, Cape Verde, the westernmost point of the continent, had been rounded, and a district a little beyond the Gambia reached, while the island groups of the Madeiras, the Azores, and the Cape Verdes had been added to his country's dominions.

Compared with the long stretch of the African coasts, this may seem but a small achievement, but in itself is an indication of the initial difficulties to be overcome.

The first step had been taken; the rest was comparatively easy. As an example of the far-reaching designs of Prince Henry, it might be noted that at an early stage he obtained from Rome Papal bulls granting to Portugal all countries found, not in the possession of a Christian monarch, *usque ad Indos*. And so, after his death, the quest for the Indies was resumed, and gradually the long eastern trend of the Guinea Coast explored, and then the still longer southern stretch, until, after a little more than twenty-five years had elapsed, an end to Africa was found, and a cape hard-by happily named the Cape of Good Hope. The way seemed clear, and ten years later was proved to be so, when the gallant Vasco da Gama led the first expedition along a continuous ocean highway from Europe to India.

The first shot fired by the Portuguese on the Malabar Coast of India was the signal for the downfall of the commercial supremacy of Venice, and for three and a half centuries the great trade with the East was diverted, for some time to the exclusive benefit of Portugal, from its normal and ancient route up the Red Sea into a new Atlantic

path, until the old order was restored by the cutting of the Suez Canal.

The century-long quest of the Portuguese to find this way round Africa was not likely to pass without some rival routes being advocated, and one there was which had a classic flavor.

To reach the East by sailing west was a natural corollary to the demonstration that the world was globular. Many of the Greek geographers had spoken of it, and though the famous Eratosthenes — who in the third century B. C. had measured the size of the earth with greater accuracy than any one attained to until quite modern times — had dismissed the scheme as impracticable owing to the extent of intervening ocean, the later Ptolemy, with restricted ideas as to the size of the earth and exaggerated notions of the extent of Asia, made it appear but a short voyage from the west of Europe westward to the east of Asia. This scheme, first mooted about the middle of the fifteenth century by Paul Toscanelli, an astronomer of Florence, won little sympathy from the Portuguese, who were rightly committed to the African route, but found an ardent advocate in Columbus.

After long waiting, in 1492, the consolidation of Spain, accomplished by the eviction of the Moors from their last stronghold in Granada, gave Columbus his opportunity, and in the service of Spain, the second of the two countries occupying the favorably situated Iberian Peninsula, he set out on his famous voyage, as the pioneer of Western exploration. A short voyage of less than five weeks from the Canaries, helped by the favoring trade-winds, revealed land, where land was anticipated. Asia had apparently been reached at the first attempt, by the easiest of voyages, and the name West Indies perpetuates the blunder to this day.

Other voyages quickly followed, and presently the great wonder of a new and unsuspected world was revealed, lying like a great barrier to the immediate object of the Western quest, but instinct with the greatest possibilities. A new route to an old world had not been found, but the path to a vast new continent, hitherto undreamed of, had been laid bare.

Twenty years after Columbus's first voyage, the sea that lay beyond the New World was first beheld by Nunez de Balboa,

“When with eager eyes
He star'd at the Pacific, and all his men
Look'd at each other with a wild surmise —
Silent, upon a peak in Darien.”

But for all Keats's fine imagination, the marvel of the Pacific was as unsuspected as had been the existence of the New World. America was supposed to lie close up to Asia and only separated from it by a narrow sea.

It was nearly ten years later that Magellan, a native of Portugal

in the service of Spain, found a passage through the straits which bear his name, at the southern end of the barrier continent, and, after a voyage of unrivaled difficulties, revealed the vast extent of the Pacific Ocean, which covers nearly half the whole surface of the globe. In this notable voyage, — the most notable, as a contemporary chronicler quaintly remarks, since that of the patriarch Noah, — the East Indies, where the leader lost his life, were reached by a western route, while one ship out of five completed the circumnavigation of the globe with a handful of men, who on their return crawled as humble penitents in sackcloth and ashes through the streets of Seville, because, having unconsciously lost a day in the voyage, they found that they had been keeping the fasts and festivals of their Church on the wrong dates.

With the unveiling of the Atlantic in the fifteenth century, — the conversion of what had been a pathless barrier into a great field for maritime activity, — a new era begins, the medieval Mediterranean epoch closes, and the modern oceanic period succeeds. The relative value of the position of the Iberian Peninsula for carrying out this great work was so preëminent that for some time Portugal and Spain were suffered to proceed unrivaled and unchecked. Indeed, by mutual agreement, a line of demarkation was drawn from north to south, about through the mouth of the Amazon, by which the whole undiscovered portions of the world were divided into two hemispheres, an eastern one for Portugal, a western one for Spain. But the very success which had been won wrought a revolution in the relative positions of the other lands in western Europe. England and France were equally well placed for undertaking western voyages.

It was the King of France who, in the sixteenth century, is said to have ironically invited Portugal and Spain to produce the will of our father Adam which constituted them his sole heirs. It was England, however, which mainly profited by the great change. Our island race of bold and skillful navigators had been only waiting for the opportunity of a field adequate to the display of latent powers. The time had come, and with the reign of Queen Elizabeth in the second half of the sixteenth century begins the expansion of England.

Sir John Hawkins was one of the first to dispute the exclusive right of Spain to traffic with the West Indies. Sir Francis Drake, the first to rival Magellan as a circumnavigator of the globe, was the most brilliant leader in the long struggle for the mastery of the sea which led up to the great tragedy of the Spanish Armada. Sir Walter Raleigh, no less an organizer of exploration than an explorer himself, by his attempts to colonize Virginia laid the foundation for the Anglo-Saxon dominion of North America.

Raleigh, Drake, and Hawkins, with most of their associates, were all Devon men, and this was only to be expected, for the position

of Devon at the southwest corner of the land bears the same relation to the rest of England as in the earlier work the Iberian Peninsula bore to the rest of Europe, giving the Devon men for the time a positive advantage in the voyages undertaken to the famous cry of Westward, Ho! The period of their activity is ever recalled by the happy rhyme, which couples the dashing Drake with the famous Virgin Queen —

“Oh! Nature, to old England still
Continue these mistakes;
Still give us for our Kings such Queens,
And for our Dux such Drakes.”

It was an English merchant, resident in Spain, who first suggested that, if feasible, a polar passage to Cathay would prove the shortest route, shorter than either the Portuguese path round Africa or the Spanish one across the Pacific, and that England was most favorably placed for undertaking the attempt to find one.

Attempts were accordingly made to discover a northeast passage, but soon a rival was found in the Dutch, who were equally well placed for such an undertaking. That the passage should eventually be completed long afterwards by Sweden is appropriate, when the position of that country is remembered.

It is, however, rather with the long search for a northwest passage that our countrymen are associated. From the time of Sir Martin Frobisher, the Columbus of the scheme, Davis of the Straits, and Baffin of the Bay, their names have been written largely on the map of North America, until the last link was forged with the life of Sir John Franklin.

When once England had ceased to lie on the outskirts of the known world, and had by the course of events become the centre of the land-masses of the globe, the path was clear to supremacy in maritime affairs. That the brilliant achievements of the sixteenth century were not continued in the seventeenth was due to internal political conditions. A century that saw the unhappy introduction of the Stuart dynasty, and its collapse after all the horrors of civil war, was not favorable to external development. A period of internal commotion is not adapted to external activity. Consequently, it is rather with the Dutch that the honors of exploration in the seventeenth century must rest. Boldly disputing the monopoly of the Cape route to the East Indies, they obtained a footing among those islands, and from that vantage-point prosecuted the unveiling of the great adjacent continent of Australia.

Unfortunately the region of New Holland, as they called it, which was first discovered, was mainly the arid western parts, and even when the continent was circumnavigated by Tasman, the fertile eastern coast was entirely missed. Hence, for the Dutch,

Australia remained a region of possible future colonization, rather than one to be readily exploited.

A whole century was destined to pass before the fertile eastern shore was to be revealed, and then by a sailor of another nation, the English Captain Cook, who, after sailing in and out round the islands of New Zealand, of which Tasman had only seen a fragment, explored the whole of the east of Australia, and so opened the road to its colonization by a different nation from the Dutch.

The name of Captain Cook serves as a reminder that the eighteenth century saw a revival of maritime activity in England. It is with the great Pacific Ocean that his name is inseparably connected; east and west, north and south he penetrated to its utmost limits, revealing much of its wealth of islands, and finally sinking to rest in its waters, slain, like his great predecessor Magellan, in a petty skirmish, while endeavoring to protect his men.

Cook was the last of the great oceanic explorers. After him sailors were left, like Alexander, sighing for new worlds to conquer.

The nineteenth century, save for attempts to penetrate the polar fastnesses, has been mainly concerned with the exploration of the interior of continents, in which representatives of many nations have been engaged, for none have had special advantages of position.

The development of steam navigation has largely served to annihilate distance, and has destroyed much of the relative value of position, which gave some countries an advantage in earlier times, under other conditions.

One interesting result has been a revival of the early Italian eminence in exploration, the Duke of the Abruzzi's expedition having penetrated to the "Farthest North" yet reached, while in the recent attack on the Antarctic there has been a striking combination among a large number of countries.

Finally, the fact that the great Universal Exposition is held this year at St. Louis, where we are assembled, in the heart of North America, suggests a reflection on a change in relative position, which has affected many districts at different epochs, owing to a tendency for the spread of civilization to follow the course of the sun in its westerly path,—as Wordsworth puts it, "Stepping westward seem to be a kind of heavenly destiny." To the Assyrians of old, Europe itself was the West — *Ereb*; Moorish names in Portugal and Morocco represent the West of a later period, while Cape Finisterre similarly records the limit of the land. In the New World, the same phenomenon repeats itself, the centre of gravity in the distribution of its population moves steadily to the west, and the name of the "Far West" is losing its earlier significance. Already for some time the waves of civilization have reached the far Pacific shore.

One thought remains. The Middle Ages might fittingly be de-

scribed as a Mediterranean epoch. Then followed the Atlantic period of modern times. The problems of the future seem largely bound up with the Pacific, and, indeed, signs are not wanting that we are entering on a new era.

SECTION G — OCEANOGRAPHY

SECTION G — OCEANOGRAPHY

(Hall 8, September 21, 3 p. m.)

CHAIRMAN: REAR-ADMIRAL JOHN R. BARTLETT, United States Navy.

SPEAKERS: SIR JOHN MURRAY, K.C.B., F.R.S., Edinburgh.

PROFESSOR K. MITSUKURI, University of Tokio.

THE RELATION OF OCEANOGRAPHY TO THE OTHER SCIENCES

BY SIR JOHN MURRAY

[Sir John Murray, Naturalist. b. Coburg, Ontario, Canada, March 3, 1841. K.C.B., Knight of the Prussian Order Pour le Mérite, F.R.S., LL.D., D.Sc., Ph.D.; Cuvier Prize, Institut de France; Humboldt Medal, Gesellschaft für Erdkunde, Berlin; Royal Medal, Royal Society; Founders' Medal, R.G.S.; Neill and Makdougall-Brisbane Medals, Royal Society of Edinburgh; Cullum Medal, American Geographical Society; Clarke Medal, Royal Society of New South Wales; Lütke Medal, Imperial Russian Society of Geography. Visited the Arctic Regions, 1868; one of the naturalists with H.M.S. *Challenger* during exploration of physical and biological conditions of great ocean basins, 1872-76; first assistant of staff appointed to undertake publication of scientific results of *Challenger Expedition*, 1876-82; appointed editor, 1882; took part in *Knight Errant* and *Triton* expeditions. Author of *A Summary of the Scientific Results of the Challenger Expedition*, and of numerous papers on subjects connected with geography, geology, oceanography, marine biology, and limnology; joint-author of *The Narrative of the Cruise of the Challenger*; and the *Report on Deep-Sea Deposits*. Editor of the *Report on the Scientific Results of the Challenger Expedition*.]

WITHIN the past half-century our knowledge of the ocean has been very greatly extended by the explorations of scientific men belonging to nearly every civilized country. The depth of the ocean, the temperature, the composition, and the circulation of ocean waters, the nature and distribution of oceanic organisms and of marine deposits over the floor of the ocean, are now all known in their broad general outlines. We are at last in a position to indicate, and to speculate concerning, the relations of oceanography to the other and older sciences.

We now know that the greatest depth of the ocean below sea-level exceeds the height of the highest mountain above the sea-level. If Mount Everest, the highest mountain peak in the world, were placed in the Nero Deep in the North Pacific, where a depth of 31,600 feet has been recorded, its summit would be submerged by about 2600 feet, and if placed in the Nares Deep of the North Atlantic, where 28,000 feet have been recorded, it would form a small

islet 1000 feet above the waves.¹ We now know about eighty-six areas in the ocean where there are depths exceeding three geographical miles (3000 fathoms). These areas, in which depths greater than 3000 fathoms have been recorded, have been called *deeps*, and a distinctive name, like *Nero Deep* and *Nares Deep*, has been given to each one of them. On the other hand, there are in the ocean basins numerous cones, rising in some instances above sea-level and forming coral and volcanic islands, or rising it may be to a few hundreds of feet below the sea-level. These elevated cones rising from the ocean's floor seem for the most part to be of volcanic origin; when they do not rise to the sea-level they are covered with a white mantle of carbonate of lime shells, mostly of plankton organisms where their summits are submerged half a mile or more. Disregarding these elevations and depressions, which are after all of small extent, it may be said that the general level of the bed of the great ocean basins is submerged about two and a half geographical miles beneath the general level of the surface of the continents. Were the ocean waters run off the globe, the solid surface of the sphere would appear like two great irregular plains, one of which — the continental areas — would be elevated nearly three miles above the other, — the floor of the great ocean basins; this is the fundamental geographical fact. In comparison with the size of our globe, this may seem a very small matter; still, it is important to inquire whether or not this great superficial appearance of the solid crust is part of its original structure, or has been brought about by agencies at work since the first crust was formed over the globe's incandescent surface, or since the first precipitation of water on the surface of our planet.

Geodesists tell us that their observations point to a deficiency of matter beneath the continental areas, and it seems possible that oceanographical researches may give some hint as to how this deficiency of matter may be accounted for. It is probable that most of the chlorine and sulphur now in combination in the ocean were carried down from the atmosphere with the first falls of rain on the surface of the primitive crust, in which we may suppose that all the silica was combined with bases, such as the alkalies, lime, magnesia, iron, manganese, and alumina. At a high temperature silicic acid (SiO_2) has a great affinity for bases, but at a low temperature it is replaced by carbonic acid (CO_2), which resembles silicic acid in many of its properties; geological History might indeed be represented as a continuous struggle between these two radicals for the possession of bases, At a high temperature SiO_2 is successful, while at a low temperature the victory rests with CO_2 . In all the ordinary disintegrating processes at

¹ Greatest depth in the Pacific (*Nero Deep*) = 5269 fathoms; greatest depth in the Atlantic (*Nares Deep*) = 4662 fathoms.

work on the surface of the earth since the first precipitation of rain, carbonic acid has been replacing silica from its bases; a large part of the silica thus set free goes to form the hydrated variety of silica, like opal, or ultimately free quartz. The bases are thus continually being leached out of the emerged rocks of the continents, and carried away to the ocean in solution, or in a colloid condition, the result being the ultimate deposition of the greater part of the heavier materials in the abysmal regions of the ocean and an accumulation of the lighter refractory quartz on or near the continental areas.

A detailed study of marine deposits shows that, while quartz-sand forms generally the largest part of the deposits close to the continents, quartz-sand is, on the other hand, almost wholly absent from the abysmal regions of the ocean far from land, except where the sea surface is affected by icebergs. The average chemical composition of terrigenous deposits near land and of continental rocks shows about 68 per cent of free and combined silica. On the other hand, the average chemical composition of abysmal deposits shows only 36 per cent of silica. Continental rocks have an average specific gravity of 2.5. The abysmal deposits now forming on the floor of the ocean would make up rocks with a specific gravity of over 3.1. The superficial layers of the earth's crust on the continents must be, therefore, considered specifically lighter than the superficial layers of the earth's crust below the waters of the ocean.

Everywhere along continental slopes and in inclosed seas we find a series of strata being formed in all respects comparable with the stratified rocks of the geological series. Glauconite is to be found now forming on nearly all continental slopes, but it is not met with in the deep-sea deposits far from land. This same mineral is found in the same form as in recent deposits throughout the whole series of stratified rocks from the pre-Cambrian down to the present time, so that it is legitimate to assume that rocks in which it occurs were laid down close to continental land. Phosphatic nodules are very intimately associated with glauconitic deposits, and have the same distribution in the present seas; they are found along the submerged slopes of continental land, and are very rarely met with in deep water far from continental shores. There is a similar association of phosphatic nodules and glauconite throughout the whole geological series of past ages. These phosphatic and glauconitic rocks are now forming especially where ocean currents from different sources and of different temperatures meet, as, for instance, off the United States coasts in the Atlantic and Pacific, off the Cape of Good Hope, off eastern Australia, off Patagonia, and off Japan. In these areas there is a vast destruction of life, owing to sudden changes of temperature of the sea-water. The organisms in the cold current are killed from a sudden rise of temperature, the animals in the warm current from a sudden lowering of the temperature. When

the tile-fish was nearly exterminated off the United States coasts in 1882, it was estimated that over hundreds of square miles there was a layer of dead marine fishes and other animals on the bottom six feet in depth. This vast destruction of marine organisms points clearly to the source of the phosphate in these deposits, and we obtain a hint as to the conditions under which greensand and similar rocks were laid down in past ages. Generally it may be said that in the terrigenous deposits along continental shores we have rocks now in process of formation which resemble closely the stratified rocks of the continents, so that these rocks may all be said to have been formed in varying depths in inclosed seas or along the continental slopes within two or three hundred miles from land.

It is quite different when we turn to the marine deposits now in process of formation towards the central portions of the great ocean basins. No geologist has yet been able to produce a specimen of a stratified rock which can with certainty be said to have been built up under conditions similar to those under which the typical red and chocolate clays, the Pteropod and Globigerina oozes, the Radiolarian and Diatom oozes of the central oceanic regions are laid down at the present time. These pelagic deposits cover considerably more than one half of the surface of our planet. The typical pelagic deposits are principally made up of the shells and skeletons of calcareous and siliceous organisms now living in the surface waters and of inorganic material derived from submarine eruptions, or of pumice and volcanic dusts floated or wind-borne from volcanic areas. The calcareous organisms play a most important rôle in the pelagic deposits, and their greater or less abundance, or complete absence, is more or less puzzling to the oceanographer. If, for instance, we should find in the tropical or subtropical regions of the ocean a cup-shaped or horseshoe-shaped elevation rising from the deep floor of the ocean, having a diameter, say, of fifty miles across, and the summit or edges of the cup rising to within 6000 feet of the surface of the ocean, while in the interior and on the outside of the cup the bottom descended to 20,000 feet below the waves, then we should find on the elevated edges of the cup deposits made up of 90 per cent of calcium carbonate, consisting almost wholly of the remains of pelagic organisms. As we descend into the hollow of the cup, or into the depths outside the cup, these organic remains would slowly disappear, till in the deposit at the bottom in 20,000 feet hardly a trace of calcareous organisms would be found, and the deposits there would consist of a red or chocolate clay derived from volcanic ejecta, with manganese-iron nodules, earbones of whales, sharks' teeth, and some cosmic spherules derived from meteorites. This hypothetical case represents what is found again and again throughout the ocean basins. Where exactly similar surface conditions prevail at the surface of the ocean two wholly different marine

deposits are being formed on the floor of the ocean, the only varying condition being depth. The calcareous organisms are all dissolved away in falling through an ocean 20,000 feet in depth, or soon after they reach the bottom, whereas they nearly all reach the bottom at a depth of 5000 or 6000 feet, and there accumulate so as to form an almost pure deposit of carbonate of lime. The clayey deposit at 20,000 feet evidently accumulates with extreme slowness, the calcareous deposit at 6000 feet much more rapidly. The recent observations of telegraph engineers appear to show that, at one place in the North Atlantic, *Globigerina* ooze forms at the rate of about one inch in ten years.¹ In the case of terrigenous, as well as of pelagic deposits, it has been shown that two very different deposits, both in organic and inorganic constituents, may be formed in the same area at the same time, but in different depths.

All these considerations go to show that the deposits formed in inclosed seas and along the borders and slopes of emerged continental land have again and again been shoved up on the continental areas to form dry land, by the action of those internal forces called into play through the solid crust accommodating itself to a shrinking nucleus. And, further, it follows that more than one half of the surface of the planet — the abysmal regions of the great ocean basins — may never have contributed to the formation of those stratified rocks of which continental land is so largely made up. The continents have been far from permanent and stable, but those areas on the surface of the planet now occupied by the continents and the adjacent marine terrigenous deposits appear, from the foregoing argument, to have been the areas on the surface of the planet on which continental land has been situated from the very earliest ages. The grand result of all the denuding and reconstructing agencies since the first precipitation of rain has been the building-up on these continental areas of a great mass of lighter highly siliceous materials. If this has been the course of the evolution of the present continental areas, then it appears amply to account for the deficiency of matter beneath the continents indicated by pendulum observations, and for the alleged fact that along continental shores the plumb-line tends towards the ocean basins, where the heavier materials have been accumulating on the earth's surface, ever since the first precipitation of water on the cooling crust.

Temperature may be defined as that state of matter on which depends its relative readiness to give or to receive heat. Variations of temperature are intimately associated with all changes in nature, and nowhere are the effects of these variations of temperature more pro-

¹ See Murray and Peake, *On Recent Contributions to Our Knowledge of the Floor of the North Atlantic Ocean*, *Roy. Geogr. Soc.*, Extra Publication, 1904, p. 21.

nounced than in the ocean. The relations of oceanography to many other sciences can best be exemplified by a consideration of the distribution of temperature in the waters of the ocean. Nearly all the sun's rays falling on water are at once diffused downwards to at least 600 feet. So great is the thermal capacity of water that a unit of heat only raises the temperature one degree, while the same amount will raise the temperature of rocks four or five degrees.

It is well known that our planet is surrounded by three atmospheres: one of oxygen, one of nitrogen, and one of water-vapor. In the case of oxygen and nitrogen a complete mixture takes place throughout the whole atmospheric envelope. A complete mixture never takes place in the case of water-vapor, because its equilibrium is continuously disturbed by changes of temperature, which may reduce the vapor to the liquid or solid state; evaporation and condensation, freezing and melting, are ceaseless at the surface of the earth. It has been shown by numerous observations that in the open ocean far from land the daily fluctuations of temperature in the surface waters do not exceed one degree F. Hence the atmosphere over the ocean may be regarded as resting on a surface the temperature of which is practically uniform at all hours of the day. This is in striking contrast to what takes place on the land surfaces, where solar and terrestrial radiation produce a very wide daily range of temperature. On the sand of the Sahara and the American deserts the temperature ranges about 100° from three A. M. to three P. M. The temperature of the air immediately over the ocean has a slightly greater daily range than that of the water, — being some three or four degrees F., — but this is in no way comparable to the enormous daily range of the air resting on the land surfaces. Here we come on one of the prime factors of meteorology, which must be considered in connection with some other facts. As the diurnal oscillations of the barometer occur alike over the sea and land, it follows that this diurnal oscillation is caused by the direct and immediate heating of the molecules of the air and its aqueous vapor by solar radiation. Air with a large quantity of water-vapor absorbs more of the sun's rays, becomes in consequence more heated, and is specifically lighter than dry air; hence air ascends in cyclonic and descends in anti-cyclonic areas. The diurnal variation in the elastic force of the vapor in the air is seen in its simplest form over the open ocean, and the diurnal variation in the force of the wind, and the diurnal variation in the amount of cloud are both much less over the open ocean than over the land. All these conclusions derived from observations at sea go a long way towards a rational interpretation of many atmospheric phenomena, such as the unequal distribution of the mass of the earth's atmosphere, the ascending currents in cyclonic areas, the descending currents in anti-

cyclonic areas, the prevailing winds, and the greatly diversified climates in different parts of the world. The aqueo-aërial currents from sea to land, and the oceanic currents thus brought about by changes of temperature in the atmosphere, are the great equalizers of temperature in diverse regions; for instance, except for these currents the mean winter temperature of London would be 17° F. in place of 39° F., London thus being benefited 22° F., while the Shetland Islands to the north of Scotland are benefited 36° F. by the Gulf Stream and the aqueo-aërial currents due to the winds from the southwest.

At the surface of the earth, both on land and on sea, bands of equal temperature run more or less parallel to the equator. This is true, notwithstanding the fact that oceanic currents cause wide deflections, as, for instance, in the case of the Gulf Stream: on the sea-floor the bands of equal temperature run north and south along the continental shores.

The extreme range of temperature in the surface waters of the ocean is from 28° to 95° F., and 84 per cent of the surface waters have a temperature exceeding 40° F. There is a circum-tropical zone where there is a high temperature and small range not exceeding 10° F., which embraces most of the coral-reef regions of the world, and there are two circum-polar zones where there is a low temperature and small range not exceeding 10° F., where carbonate-of-lime secreting organisms are poorly developed. Between these two polar zones and the circum-tropical zone are two intermediate zones where there is a wide range of temperature. It is in these intermediate zones that warm currents occupy the surface at one season of the year and cold currents at another season, and here there is a consequent great destruction of marine life. This gives us some indication of the conditions under which phosphatic and glauconitic deposits were laid down in past ages.

Many areas at the surface of the ocean used formerly to be regarded as barren and devoid of life, but there are no such barren regions. The whole surface of the ocean — both in cold and warm waters, and down to a depth of 600 feet — must be regarded as a vast meadow, more extensive and more important than the vegetable covering on land-surfaces. Everywhere there are myriads of Diatoms, calcareous and other microscopic Algæ with a red-brown color, the chlorophyll in which is ever busy under the influence of the sun's rays converting inorganic into organic compounds. These minute organisms are the original source of food for the vast majority of marine animals both in the surface waters and on the floor of the ocean, even at the greatest depths. The reserve food of these minute organisms is little globules of oil, instead of granules of

starch which prevail in terrestrial vegetation. This is doubtless the original source of the oil which appears in marine fishes, birds, and mammals in such abundance.

Many interesting physiological problems are suggested by the study of oceanography. In the ocean there are very few warm-blooded and air-breathing animals, and we have to deal chiefly with cold-blooded animals, the temperature of whose blood and bodies rises and falls with that of the water in which they live. In the tropics marine animals — for instance, a Copepod or Amphipod, — pass all their lives in water with a temperature of 80° to 90° F. In the polar seas a quite similar animal passes the whole of its life in water below the freezing-point. In these cases it is evident that the metabolism of the warm-water animal is much more rapid than that of the cold-water one; it reproduces its kind much more frequently, and its individual life is shorter than in the case of the cold-water animal. All chemical and all physiological changes take place much more rapidly in warm than in cold water. In cold seawater there is much albuminoid ammonia, in warm water regions much saline ammonia, which fact points to more rapid change in the warm water of the ocean. By remembering these conditions we may account for the fact that genera and species are much more numerous in the warm water, while on the other hand the species are few, but the individuals of a species are enormously greater, in the cold water. The animals in a tow-net from the tropics are most probably not more than a few weeks old, whereas a similar tow-net in the polar waters captures animals, some a few weeks old, and others, it may be, years of age. It seems certain that the warm tropical waters are the most favorable for vigorous life and rapid change, and here the struggle for life is most severe, and the evolution of new species much more frequent, than in the cold waters of the poles or the deep sea. In this direction we must look for an explanation of the so-called bipolarity in the distribution of marine organisms.

A great characteristic of organisms in warm tropical waters is the very large quantity of carbonate of lime they secrete from the ocean. This is evident, not only in the massive coral reefs, but also in the abundance of calcareous organisms in the plankton of the tropics — like coccospheres, Globigerinæ, and mollusks. All these lime-secreting organisms become less abundant as we approach the poles, or descend into the deep sea. In the warm water the carbonate of lime is deposited in shells and skeletons as aragonite, but in the cold water it is deposited much more slowly, and in the form of calcite. This shows that when we find a limestone rock with abundance of fossil-shells we may assume that it was laid down in a warm sea where the temperature approached 70° or 80° F. It may be safely asserted that at the present time lime is being ac-

cumulated towards the tropics through the action of lime-secreting organisms which obtain the lime from the sulphate of lime in sea-water.

The great abundance of pelagic larvæ of benthonic organisms in warm tropical surface waters, their periodicity in the intermediate zones with a wide range of temperature, and their almost total absence in polar waters and in the deep sea, are facts in distribution of great interest to the biologist and evolutionist, and may be accounted for by the varied temperature conditions in the several areas.

The temperature conditions in the deep sea and on the floor of the ocean form a striking contrast to those prevailing in the surface waters. The lines of equal temperature, instead of running parallel to the equator, as at the surface, run on the whole north and south, following the general trend of the continents. The water which rests immediately on the ocean's floor in great depths has nearly everywhere a temperature under 40° F., and a very large part of it is below the freezing-point. Only a small band running north and south in shallow water along the continental shores has a temperature over 40° F. It follows, then, that much more than one half of the solid crust of our globe is kept at a low temperature at all times. The abysmal regions have not only a low temperature, but eternal darkness reigns there so far as the sun's rays are concerned; any motion which takes place in the water must be of extreme slowness. Transport and erosion do not take place in this deep region, which is an area of deposition. The materials composing the deposits, being saturated with sea-water during immense periods of time, become highly altered, and secondary products are formed in and on the surface of the deposits, such as manganese-iron nodules, palagonite, and zeolitic crystals.

The animals which have been able to accommodate themselves to life in the abysmal regions derive their food primarily from the dead organisms and excreta which have fallen from the surface waters: they are, indeed, mud-eaters. There is much reason to believe that the whole of the marine deposits are sooner or later eaten by organisms; it is, indeed, probable that all stratified rocks, whether marine or lacustrine, have in like manner passed through the intestines of animals. In many instances the excreta of the benthonic animals are converted into glauconitic and phosphatic grains. Phosphorescent light plays a large part in the economy of marine organisms, and it is a remarkable fact that this phenomenon of phosphorescence has never been observed in any fresh-water organisms. Some deep-sea animals are blind, some have very large eyes, some have highly developed tentacular organs. Some have complicated organs for the emission of light, some are many times

larger than their shallow-water allies, while others are much smaller. All have a rather feeble development of calcareous shells and skeletons and a rather sombre color. All these modifications can be satisfactorily explained by reference to the pressure, the temperature, the food, the light, and other physical and biological conditions to which we have referred as prevailing in the deep water of the great ocean basins.

A point of some interest to paleontologists is that in deep marine deposits the remains of marine organisms which lived on the bottom in cold water with a temperature below zero are mingled with the remains of surface organisms which lived at a temperature of 80° F.

It has been shown by hundreds of analyses of ocean-water from all parts of the world that the chemical composition of sea-water, that is to say, the ratio of acids to bases in sea-salts, is very constant, with some insignificant exceptions. Sea-water has acted as a gigantic solvent; it almost certainly now contains every known chemical element. The salts now present in solution represent what water has been able to leach and filter out of the solid crust and sea-water has been able to retain in solution. The history of the composition of sea-water should be the complement of all the terrestrial changes that have taken place on the dry land of the continental areas. An endeavor may be now made to trace that history, in the same way that the geologist and paleontologist trace the evolution of the stratified rocks. We have now many indications that the composition of the sea-water salts — or rather, the proportion in them of the various elements — has continually changed from that of the primeval ocean.

It has been pointed out that Radiolaria, Diatoms, and other silica-secreting Protozoa and Protophyta, are more abundant where sea-water mixes with a large amount of fresh water in the present ocean, as, for instance, in the tropical West Pacific and in the Antarctic. When we remember the abundance of Radiolaria in Paleozoic schists, it seems to show that in the early seas there was much more detrital and colloid silicate of alumina in ocean waters than at the present time, the oceans being on the whole much shallower and less salt. Again, in the present seas lime-secreting organisms are much more abundant in the warmest and saltiest waters than elsewhere. This indicates, when the small development of limestone in the earliest stratified formations is considered, that lime was less abundant in the pre-Cambrian oceans than in our seas. Indeed, water before the formation of soil on the land surfaces would carry to the ocean very different salts in solution from those carried at this time. Potassium, for instance, is absorbed at the present time by all soils, and the same element has from the earliest times been extracted from the sea-water to form glauconite. Potassium is, then, probably much

less abundant now than in the primeval ocean. Lime has also been extracted in greater abundance in recent than in ancient seas. This occurs especially in the warmest and saltiest seas.

Marine organisms have had to accommodate themselves to the slowly-changing conditions of the ocean which I have just indicated, and it seems evident that the animal and vegetable protoplasm must have established fixed relations with the elements in solution in seawater. This relation would almost certainly be handed on by heredity, for there is no reason for supposing that morphological structure can be handed down in this way, and not chemical composition. When we have a fuller knowledge of the chemical composition of the soft tissues of the different groups of marine organisms, and of the composition of their circulatory fluids, we may possibly be able to read the history of the ocean as clearly as the paleontologist reads the history of the rocks.

THE CULTIVATION OF MARINE AND FRESH-WATER ANIMALS IN JAPAN

BY K. MITSUKURI, PH.D.

Professor of Zoölogy, Imperial University, Tokyo, Japan

WHILE the pasturage of cattle and the cultivation of plants marked very early steps in man's advancement toward civilization, the raising of aquatic animals and plants, on any extensive scale, at all events, seems to belong to much later stages of human development. In fact, the cultivation of some marine animals has been rendered possible only by utilizing the most recent discoveries and methods of science. I believe, however, the time is now fast approaching when the increase of population on the earth, and the question of food-supply which must arise as a necessary consequence, will compel us to pay most serious attention to the utilization for this purpose of what has been termed the "watery wastes."

For man to overfish, and then to wait for the bounty of nature to replenish, or, failing that, to seek new fishing grounds, is, it seems to me, an act to be put in the same category with the doings of nomadic peoples wandering from place to place in search of pastures. Hereafter, streams, rivers, lakes, and seas will have, so to speak, to be pushed to a more efficient degree of cultivation and made to yield their utmost for us. It is perhaps superfluous for me to state this before an audience in America, for I think all candid persons will admit that the United States, with her Bureau of Fisheries, is leading other nations in bold scientific attempts in this direction.

Nor is it simply from the utilitarian standpoint that more attention is likely to be paid in future to the cultivation of aquatic organisms. Far be it from me to depreciate in any way beautiful modern laboratory technique, but I think all will agree the time is now gone by when science considered that when the morphology of an animal has been made out in the laboratory all that is worth knowing about it has been exhausted. We have been apt to forget that animals are living entities, and not simply a collection of dead tissues. But we are now beginning to realize that in order to arrive at the proper understanding of biological phenomena we must, in addition to laboratory methods, observe living animals in their natural environment, or study them by subjecting them to accurate scientific experiments. To show the efficiency and intricate nature of the new methods, I need only refer to the important results obtained by Professor Ewart, of Edinburgh. And America has also already started a zoölogical experimental farm, under the able directorship of Professor Davenport.

From this standpoint the cultivation of various organisms becomes an important and necessary aid to scientific researches, and it is partly for this reason that I venture to call your attention to some of the more successful of culture methods practiced in Japan.

Japan, I need hardly remind you, consists of an immense number of islands, large and small. In proportion to its area, which is nearly 160,000 square miles, its coast-line is immense, being, roughly speaking, 20,000 miles. This is broken up into bays, estuaries, inlets, and straits of all sorts and shapes, with an unusually rich fauna of marine organisms everywhere. In addition, the country is dotted with lakes and smaller bodies of fresh water. Put these natural conditions together with the facts that the population, in some districts at least, has been extremely dense, and that until within comparatively recent times hardly any animal flesh was taken as food, and even at the present day the principal food of the general mass of people consists of vegetables and fish, — it would be strange indeed if the cultivation of some aquatic organisms had not developed under these circumstances. And such is actually the case. For instance, the oyster culture of Hiroshima and the algæ culture of Tokyo Bay are well-known industries which have been carried on for hundreds of years. Within recent times there has been a development of a number of such enterprises, some of which are interesting even from the purely scientific standpoint. It is my intention to call your attention to the more important of these culture-methods, giving preference to those which are peculiar to Japan, and which might be interesting not only from the economic aspect, but as a means of scientific investigation.

The Snapping-Turtle, or Soft-Shell Tortoise, "Suppon" (Trionyx japonicus Schlegel)

The place occupied among gastronomical delicacies by the diamond-back terrapin in America and by the green turtle in England is taken by the suppon, or the snapping-turtle, in Japan. The three are equally esteemed and equally high-priced, but the Japanese epicure has this advantage over his brothers of other lands, — he has no longer any fear of having the supply of the luscious reptile exhausted. This desirable condition is owing to the successful efforts of a Mr. Hattori, who has spared no pains to bring his turtle-farms to a high pitch of perfection, and is able to turn out tens of thousands of these reptiles every year. As his are, so far as I am aware, the only turtle-farms in the world which are highly successful, a description of his establishment and methods will, I think, prove interesting and serve as a guide to those who may have similar undertakings in view. In passing, I may remark that I have known Mr. Hattori these twenty years and have spent a number of summers on his original farm, collecting, with

his kind consent, ample materials for my studies on the development of *Chelonia*. In return, Mr. Hattori is kind enough to say some of the facts and suggestions I have been able to give him, based on my embryological studies, have been of service in carrying out improvements.

The Hattori family has lived a long time in Fukagawa, a suburb of Tokyo, which lies on the "Surrey" side of the Sumida River, and which, having been originally reclaimed from the sea, is low and full of lumber-ponds¹ and until recently of paddy-fields. The occupation of the family was that of collecting and selling river-fishes, such as the carp, the eel, and the crucian carp, and of raising goldfishes, in addition to the ordinary farmer's work. As far back as in the forties of the last century, the high price commanded by the "suppon" seems to have suggested to the father and the uncle of the present Hattori the desirability of cultivating it, and this idea, once started, seems never to have been lost sight of, although lying in abeyance for a long time.

In 1866 the first large turtle was caught, and since then additions have been made by purchase from time to time, so that in 1868 there were fifteen, and by 1874 the number reached fifty, which were all very healthy, with a good admixture of males and females. In 1875 these were placed in a small pond of 36 tsubos,² with an island in the centre which was intended for the turtles to lay eggs on. They, however, seemed to prefer for this purpose the space between the water-edge and the outer inclosure; hence, to suit the tastes of the reptile, the pond was hastily modified into a form very much like the one in use at the present day. That year over one hundred young were hatched, but, unfortunately, they were allowed to enter the pond in which the adults lived, and all but twenty-three of them were devoured, making it evident that some means were necessary to protect them from their unnatural parents. Thus was gradually evolved the present system of cultivation.

In general appearance a turtle-farm is at a first glance nothing but a number of rectangular ponds, large and small, the large ones having a size of several thousand tsubos. The ponds are undergoing constant modification, being united or separated just as need arises, so that their number may vary considerably at different times. Figure 1 gives the plan of the Hattori turtle-farm at Fukagawa as at present laid out. There pass through the farm two small canals which communicate on the one hand with the river across the road, and on the other with the ponds, so that the water can be drawn into, or emptied from, each of them at will.

¹ Ponds in which lumber is kept soaked in water.

² One tsubo, an area six feet square, is the unit in the measurement of small land surfaces.

All the ponds, whether large or small, are constructed very much on the same plan. They are limited on their four sides by plank walls, the top of which may either be on the level of the ground (see the right side of the section, Fig. 2), or may be more than a foot above the ground when two ponds are contiguous (the left side, Fig. 2). In either case the plank wall has a cross-plank of some width at right angles to it on its top, and is also buried some inches in the ground. The former arrangement is, of course, to prevent the tortoises from climbing over the wall, and the latter to prevent them from digging holes in the ground and making their escape in that

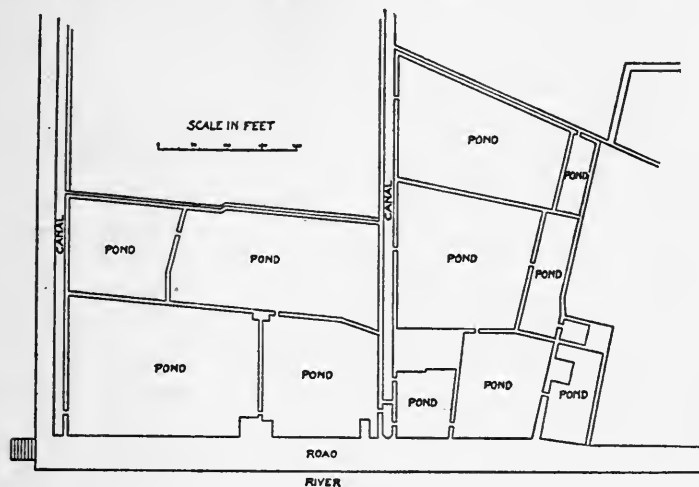


FIG. 1. — Plan of a turtle-farm

way, while at the same time it serves to exclude the moles. On the inner side of the plank wall there is more or less of a level space, and then a downward incline of three or four feet. At the foot of this incline and directly around the water's edge there is another level space which enables people to walk around the pond. From the edge of the water the bottom of the pond deepens rather rapidly for a space of some three feet, and there reaches the general level of the bottom, which is about two feet below the level of the water. The greatest depth of a pond is about three feet and is always toward the water-gate by which the pond communicates with the canals. The bottom is of soft, dark mud, several inches thick, into which the tortoises are able to retire to pass the winter.

On a turtle-farm one or more of the ponds is always reserved for large breeding individuals, or "parents," as they are called. The just-hatched young or the first-year ones must have ponds of their own, as must also the second-year ones; those of the third, fourth, and fifth years may be more or less mixed.

In order to give a connected account of the raising of tortoises, we

might begin with a description of the pond for large breeding individuals, or "parents," and with an account of egg-laying and hatching.

The "parents' pond" does not differ in any remarkable way from the general plan of a pond given above. Usually one of the largest ponds is chosen, and it can be distinguished from the others, because one or two of its slopes are usually kept up very carefully, while the other slopes, or those of other ponds, are apt to be worn by rain and wind and to become rugged. These well-kept slopes are invariably on the warmer sides, where the sun pours down its mid-summer rays longest, and are carefully worked over in the spring so that the tortoises will find it easy to dig holes in them. In the breeding-season these sides are seen to be covered with wire baskets which mark the places where the eggs have been laid.

Copulation takes place on the surface of the water in the spring. Egg-deposition begins in the last part of May and continues up to the middle of August. Each female lays during that time two to four deposits, the number differing with individuals and with years.¹ The process of egg-deposition is very interesting. A female comes out of the water and wanders about a little while on the banks of the pond in search of a suitable locality in which to deposit eggs. Having finally chosen a spot, with her head directed up the bank, she firmly implants her outstretched forefeet on the earth, and during the whole operation never moves these. The process of egg-deposition, which takes altogether about twenty minutes, may be divided into three portions, occupying about the same length of time, namely: (1) digging a hole, (2) dropping eggs in it, and (3) closing the hole. The digging of the hole is done entirely with the hind legs. Each, with its nails outstretched, is moved firmly from side to side — that is, the right foot from right to left and the left from left to right, and the two are worked in a regular alternation, while the body is swayed a little from side to side, accompanying the motion of the legs. The force put in the lateral pressure of the feet is so strong that the earth that has been dug out is sometimes thrown off to a distance of 10 feet or more, although the largest part of it is heaped up around the hole. Digging seems to be continued as long as there is any earth within the reach of the legs to be brought up. The result is a squarish hole with the angles rounded off, and although its size differs with the size of the female, it is generally about three to four inches across at the entrance, with the depth and width inside about four inches or more. When digging is finished eggs are dropped from the cloaca into the hole, which naturally lies just below it. The eggs are heaped up without any order, but, there being no chalazæ, the yolk is able to rotate in any direction, and the blastoderm,

¹ See my notes: "How many times does the snapping-turtle lay eggs in one season?" *Zoological Magazine*, vol. VII, p. 143, 1895, Tokyo.

having the least specific gravity, always occupies the highest spot of the yolk in whatever position the egg may happen to be dropped. The eggs are generally spherical in shape, although sometimes more or less oblate. Their diameter is in the neighborhood of twenty millimeters, the largest being as large as twenty-four millimeters,

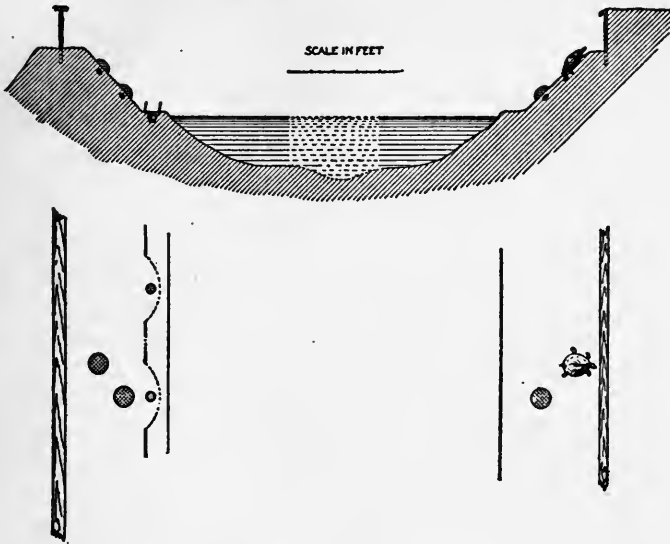


FIG. 2. — Section and plan of a turtle-pond

the others smaller according to the size of the females. The number of eggs in one deposit varies from seventeen or eighteen up to twenty-eight or more, the smaller individuals producing the smaller number.

When the eggs have all been deposited, the turtle's legs are again put in requisition, this time to fill up the hole, which is done by alternate motions as before. The earth about the hole is used at first, but search is made for more loose earth for a little distance, as far around as the legs can reach with a slight motion of the body either to the right or left without moving the front legs. Toward the end of the process the loose earth is trampled down. When the hole is well filled up to the level of the ground, the turtle turns around and goes immediately down into the water, not casting even one backward glance.

I have noticed an interesting contrast between the behavior of *Trionyx* and of *Clemmys* during the egg-deposition. If one wants to watch a *Trionyx* depositing eggs, one has to crawl on all fours behind the plank wall of the pond and peep through a hole, being careful not to show one's self. The moment the snapping-turtle sees any one, it stops in whatever part of the egg-laying process it may be engaged and plunges straight into the water. Utterly different is the

behavior of *Clemmys*. When once it begins the process of egg-laying it is never deterred from carrying it out, no matter how near or how boldly one may approach. Whenever I watched a *Clemmys* working away in the direct midsummer rays, with its carapace all dried up and with its eyes alone moist, I could not help comparing it to a slave of duty fulfilling his fate with tears in his eyes. What causes such a difference of behavior in the two species? What is its significance? What difference in the nervous system corresponds to it?

The traces of a spot where the snapping-turtle has laid eggs are (1) the two marks made by the forepaws holding on to the earth during the whole operation, and (2) a disturbed place some distance back of the line of the forepaws where the hole has been made. The three marks are at the angles of a triangle. I have noticed a very interesting fact in regard to these traces. When a young female is depositing her first eggs, she is very clumsy, the hole being badly made and the filling-in of it very imperfect, so that often a part of it remains open. Old females are extremely neat in their doings, and one can determine at once the age and size of the female by the skill displayed and by the distance between the three marks of egg-deposition. This shows that, although the elaborate actions necessary in egg-laying must be, in the main, due to instinct, each individual has to add its own experience to the inherited impulses, and is able thus only to accomplish the desired end with perfection.

In Hattori's farm a person goes around the "parents' pond" once a day or so and covers up with wire baskets all the new deposits made since the last visit. Each basket may be marked with the date if necessary. This covering serves a twofold purpose, — the obvious one of marking the place, and in addition that of keeping other females from digging in the same spot. When hundreds, or even thousands, of these baskets are seen along the bank of a "parents' pond," it is a sight to gladden the heart of an embryologist, to say nothing of that of the proprietor.

The hatching of the eggs takes, on an average, sixty days. The time may be considerably shortened, or lengthened, according to whether the summer is hot and the sun pours down its strong rays day after day, or whether there is much rain and the heat not great. It may become less than forty days or more than eighty days. By the time the last deposits of eggs are made in the middle of August, the early ones, which were laid in May or June, are ready to hatch; and inasmuch as, if small tortoises that have just emerged from the eggs are allowed to get into the "parents' pond," they are devoured by their unnatural fathers and mothers, a special arrangement has now to be put up to prevent this. The left side of the plan in Fig. 2 is intended to show this arrangement. Long planks about eight inches wide are put up lengthwise around the edge of



the pond, leaving perhaps one foot margin between them and the water. Two successive planks are not placed contiguous, but a space of about three feet is left between every two, and closed by a bamboo screen put up in the shape of an arc of a circle, with its convexity toward the pond. Thus the slope or the bank where the eggs have been deposited is completely cut off from the pond itself. In the centre of every pocket-like arched space made by a bamboo screen an earthenware jar is placed, with its top on the level of the ground, and some water is put into it. This elaborate arrangement is for the reception of the young tortoises, which, as soon as they break through the egg-shells, — those belonging to the same deposit generally coming out at the same time, — crawl up to the surface of the ground by a hole or holes made by themselves, and go straight down the incline toward the pond, as naturally as the duckling takes to the water. They are stopped, however, in their downward hydrotaxic course by the planks put up, as stated before, around the pond, and they crawl along the length of the planks, and sooner or later drop into the jars placed in the recesses between every two planks. A man going around once or twice a day can easily collect from these jars all the young hatched since the last visit.

The young just hatched are put into a pond or ponds by themselves and given finely chopped meat of a fish like the pilchard. This is continued through September. In October *Trionyx* ceases to take food, and finally burrows into the muddy bottom of the pond to hibernate, coming out only in April or May. The young are called the first-year ones until they come out of their winter sleep, when they are called the second-year young. At first the same kind of food is given these as that given to the first-year young, but gradually this may be replaced by that given to older individuals, namely, any fish-meat or crushed bivalves, etc. From the third to the fifth year, inclusive, the young need not be kept in ponds strictly according to age, but may be more or less mixed, if necessary. The young of these years are also the best and most delicate for eating, and are the ones most sold in the market. In the sixth year they reach maturity, and may begin to deposit eggs, although not fully vigorous till two or three years later. How old these snapping-turtles live to be is not known. Those one foot and more in length of carapace must be many years old. The following table gives the average size of the carapace and the weight of the young:

Age.	Length in centimeters.	Breadth in centimeters.	Weight in grams.
Just hatched	2.7	2.5	
First year	4.5	4.2	23
Second year	10.5	8.8	169
Third year	12.5	10.5	300
Fourth year	16.0	13.5	563
Fifth year	17.5	15.1	750

One of the most important questions in turtle-farming is that of food-supply. The profit depends largely on whether a constant supply of healthful food can be obtained cheaply and abundantly. In the Hattori farm chief dependence in this respect is laid on the "shiofuki" shell (*Maetra veneriformis*, Deshayes) which occurs in enormous quantities in the Bay of Tokyo. These shells are crushed under a heavy millstone rolled in a long groove in which they are placed. Other kinds of food given are any dried fish-scraps, silkworm pupæ, boiled wheat-grains, etc.

A curious part of the ecological relations of a turtle-pond is this: It would be supposed that putting other animals in the same pond with the snapping-turtles would be detrimental to the welfare of the latter, but experience has proved just the contrary. It is now found best to put such fishes as carp and eels in the same ponds with the turtles. The reason, I am told, is that these fishes stir up mud and keep the water of the pond always turbid, and this is essential to the well-being of the turtles, as is proved when the messmates are taken out of the pond. Dirt and mud then settling down, and the water becoming clear and transparent, the turtles, which are extremely timid, will not go about searching for food, and thus very undesirable results are brought about.

The business of turtle-raising has thrived well. When I first became acquainted with the turtle-farm, now over twenty years ago, it was a small affair with only a few small ponds, and the eggs hatched out in one year were, all told, not much over 1000. Now the enterprise embraces three establishments: (1) The original farm at Fukagawa, Tokyo, now enlarged to seven acres; (2) the large farm at Maisaka, near Hamamatsu, province of Totomi, over 25 acres, whither the main part of the business has been transferred; and (3) the second farm in Fukagawa, about two acres in extent. These three establishments together will yield this year (1904) about 4100 egg-deposits, which means 82,000 eggs, counting 20 eggs to a deposit on an average. Probably 70,000 young will be hatched from these, and, deducting 10 per cent loss before the third year, there will be about 60,000 "suppon" ready for the market in three years. The turtles sold in a year in Osaka, Tokyo, Nagoya, and a few other towns weigh about 2000 kwan (=16,500 pounds), and are worth about 6.50 to 7.50 yen (1 yen = \$0.50) per kwan.

There are several minor turtle-farms besides those mentioned above, but as they are all modeled after those under Mr. Hattori's management, they need not be described further.

The Goldfish (Carassius auratus, Linnæus)

The goldfish is the characteristically Oriental domesticated fish. Its beautiful bright coloration and graceful form, with long, flowing fins, appeal most strongly to one's sense of the beautiful. It also is intensely interesting from the scientific standpoint, and proves a source of endless surprises to the biologist, for it is a plastic material with which skillful breeding can, within certain limits, do almost anything. Our goldfish-breeders seem to have understood the principle of "breeding to a point" to perfection, and I have often been interested in hearing some of them talk in a way which reminded me of passages in the *Origin of Species* or other Darwinian writings. This must be considered remarkable, for these breeders are, as a general thing, without much education, and have obtained all their knowledge from the practical handling of the fish.

The history of the goldfish is lost in obscurity. Like so many things in Japan, it seems to be an importation from China. There is a record that about four hundred years ago — that is, about the year 1500 — some goldfish were brought from China

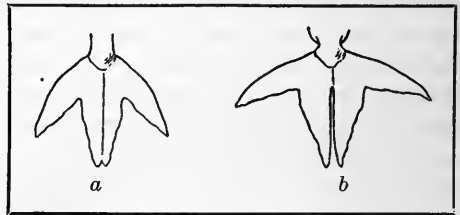


Fig. 3. — Diagram of the tail of a goldfish.
a, Three-lobed; b, four-lobed.

to Sakai, a town near Osaka. The breed then brought in is said to be that now known as the "wakin." There must also have been several later importations, and the Japanese must have improved vastly on the original forms, as in so many other cases of things introduced from foreign countries. Several varieties have thus resulted, but before proceeding to describe these I may say a few words about goldfish in general. A characteristic of the goldfish, no matter of what variety, is that the black pigment with which the body is uniformly colored when first hatched from the egg disappears in a year or so and gives place to bright colors, which are of various shades between carmine and vermilion red, and which may be either spread all over the body or variegated with white in various degrees. A fish that is entirely white fetches no price in the market, and is mercilessly eliminated in the first year. A fish with the white body variegated with red around the lips and on the opercula and all the fins is considered to have the best coloration.

tion. The dorsal fin is either single or absent. The tail may remain simple, as in ordinary fishes, but should best split open and spread out horizontally, when it is therefore three-lobed (Fig. 3, *a*), but quite as frequently it may be split in the median lines, when it is four-lobed (Fig. 3, *b*). The anal fin may also very often split open and become paired.¹

There are five well-established varieties of the goldfish in Japan, and in addition one or two which have not become so common as yet. I will go over these varieties briefly:

(1) The "wakin" (literally Japanese goldfish). This has a shape nearest the normal form of a fish. The body is slender and long, closely resembling that of the common crucian carp. The tail may be single, vertical, and normal, but should, to be a good form, split open and become either three-lobed or four-lobed. This may, in short, be characterized as the bright-colored variety of the common *Carassius auratus*, with or without the modified tail.

(2) The "ryukin" (literally "Loochoo" goldfish), also called the "Nagasaki." The first name may possibly denote whence the variety came originally. The body is strikingly shortened, — this being one of the points to which the variety was bred, — and has a rounded, bulged-out abdomen. The tail and all the fins are long and flowing, the former being as long as or even longer than the body. This, in my opinion, is the most beautiful breed. A "ryukin" two or three years old, slowly swimming with its long, flowing, graceful fins and tail, full of quiet dignity, I can liken to nothing so much as to Japanese court ladies of olden times, dressed in long robes and walking with quiet grace and dignity.

(3) The "ranchu," also called "maruko" (literally, round fish), "shishigashira" (literally, lion-headed), and sometimes "Corean goldfish." This is distinguished by its rather broad head, its extremely short, almost globular body, the short tail, and the absence of the dorsal fin. Some individuals of this variety develop in the second year, or at the latest in the third year, a number of peculiar wart-like protuberances all over the head, making it look as if it had a low coxcomb or some skin disease. Such fish are called the "shishigashira," or "lion-headed." This variety is seen often swimming upside down, a fact with which the absence of the dorsal fin probably has something to do.

(4) The "oranda-shishigashira" (literally, Dutch lion-headed). The adjective Dutch is known to have nothing to do with the place of origin of the fish, but was attached to the name to denote something novel. This variety was produced in Osaka in the forties of the last century by crossing the "ryukin" with the "ranchu." There-

¹ For further details see S. Watase: *On the Caudal and Anal Fins of Goldfishes*, *Journal Science College*, vol. I, p. 247, pl. xviii-xx.

fore, it possesses a body more or less like that of the "ryukin" with the dorsal fin, but from the second year or thereabouts the head begins to develop the wart-like protuberances described under the "ranchu." When fully developed, this breed is, to my mind at least, anything but beautiful. It is cultivated near Kyoto or Osaka, while the "ryukin" is reared mostly in Tokyo.

The above four breeds are common, and can be seen in almost any goldfish-seller's. There are some other rarer or newer varieties:

(5) The "shukin." This is a breed only recently produced by my friend, Mr. Akiyama, a skillful goldfish-breeder of Tokyo, and also produced independently in Osaka. It was obtained by crossing the "oranda-shishigashira" with the "ranchu." It is "lion-headed," — that is, has warts on the head, — has the globular body of the "ranchu" without any dorsal fin, but it has a long, flowing tail. It may be characterized as a long-tailed variety of the "ranchu."

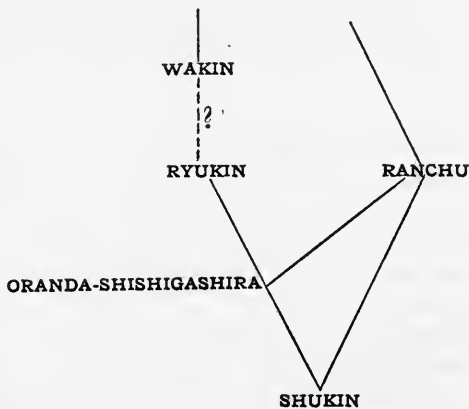
(6) The "demé" (literally "protruding eyes" or "telescope-fish"). Contrary to what is stated in many American and European books, the telescope-fish is only a recent introduction into Japan. In fact, it was brought to Japan at the end of the late Japan-China war (1894–95). As is well known, in this variety the large eyeballs have started out of the skull and protrude sideways from the head, which thus somewhat resembles (although only superficially) that of the hammer-headed shark. The body is short; the color is yellowish, or at least not usually bright red, and often has black spots or irregular black patches scattered over the body. It should be stated that the first-year young have the eyes in the normal position, the protrusion occurring gradually in the course of growth and not through any artificial devices. These fish, when fully grown, are apt to strike their eyes against the sides of the ponds, tubs, etc., in which they are kept, and to injure them so that they often become blind. In nature, therefore, such a protruding eye must be a distinct disadvantage, and would never have been produced except by artificial selection.

(7) The "demé-ranchu." This variety is not yet naturalized in Japan, having been imported from China only within the last two or three years. Of all the extraordinary and odd-looking fishes, it certainly is far in the lead in many respects, and is interesting as showing how far man can proceed in modifying nature. It is a telescope-fish with a short globular body resembling the "ranchu," and, like it, without the dorsal fin. The eyes have assumed a most extraordinary position. The ordinary telescope-fish is odd enough, with the eyes protruding, but in this variety dislocation has gone one step farther. The eyes have not only started out of the head, but have turned upward ninety degrees, and have their pupils looking straight skyward. For this reason I should be inclined to call this

the "astronomical telescope-fish." As a fish, it is so monstrous that it gives one almost uncomfortable feelings.

It is an interesting fact that in the forms without any dorsal fin, many young show more or less traces of that fin. Sometimes there may be only the first spine, at other times only a few spines, at still others a little bit of a fin, etc., showing that the fin must have been bred off comparatively recently.

There can be no doubt that of these varieties the "wakin" is the most primitive, as can be seen from its shape, as well as from the fact that it is much hardier than the others, and therefore easier to rear. The "ryukin" is next the "wakin" in its nearness to the original *Carassius*. It is still like an ordinary fish, although its shortened body and long, flowing fins show that changes have already gone very far. The "ranchu" seems farther removed from the original type, as its globular body and the absence of the dorsal fin well testify. The relations that these three varieties hold to one another are involved in obscurity. Some think that the "ryukin" is a cross between the "wakin" and the "ranchu," but I think that this can hardly be so. I am inclined to think that the "ryukin" must have been bred from ancestors somewhat like the "wakin" by careful selection, and that the "ranchu" is the offshoot of another branch which must have separated from the "wakin" stem very early. The cross between the "ryukin" and the "ranchu" is the "oranda-shishigashira," and this, crossed again with the "ranchu," is the "shukin." An interesting fact is that in the first cross both the dorsal and the tail fins are long, but in the second cross the dorsal fin is lost, while the tail is not only retained, but remains long. Expressed in a diagram, the supposed genealogy would be as follows:



The goldfish is very common in Japan, and more or less reared in all parts, but the main centres of cultivation are Tokyo, Osaka, and Koriyama (a small town near Nara, where almost every household engages in this business). Each of these places has its own peculiarities in the method of raising, but the differences are, on the whole, in minor details only. In Tokyo goldfish-breeders are all located in low-lying parts of the city, where ponds, a *sine qua non* of this business, can be easily made.

One establishment is very much like another, the principal differences being in the number and size of ponds. There is always a number of shallow ponds, sometimes to the number of ten or more. Shallow dishes, slung by three strings from bamboo poles stuck in the muddy bottom of the pond, are the dishes in which food is given to the goldfish. Besides these shallow ponds there is always a large number of shallow cement basins of various sizes, some as small as three feet by three, others as large as twelve feet by twelve, with intermediate sizes of all sorts. They are very shallow, being not more than a few inches deep, can be easily drained or filled, and can be shaded or exposed to the sun at will. A visit to such an establishment would delight the hearts of not only children, but grown-up persons who love bright colors and graceful forms, for the ponds are full of brilliantly colored fish of all ages and sizes. Here are huge fourth-year "wakin," there graceful second-year "ryukin," off there fine "ranchu." Ornamental little carps, little tortoises, and tiny fish called "medaka" (*Aplocheilus latipes*) are also generally found in the goldfish-breeders' establishments.

The process of rearing goldfish is in its main outline as follows: Large goldfish that are three or four years old, with good forms and healthy in every respect, are carefully selected for the purpose of breeding. This takes place any time between the last part of March and the middle of June, the usual time being in April and May. At this season the color of the fish becomes more brilliant than ever, and small, low warts that can barely be felt with one's finger are said to be produced on the opercula of the male. Both sexes crowd together, causing great commotion in ponds in which they are kept. Plenty of a water-weed ("kingyomo," or "matsumo," *Ceratophyllum demersum* Linnæus), or bundles of fine roots of the willow-tree, are placed in the pond, and on them the goldfish lay their eggs. It is an interesting fact that goldfish-breeders are able to control, within a certain limit, the time of deposition of eggs. If the fish are given plenty of food beforehand, and then the water of the pond in which they are kept is renewed, or if they are placed in another pond, they will deposit eggs in a day or two. On the contrary, if they are underfed and kept in the same stagnant water, they will desist from depositing eggs, sometimes altogether.

The eggs take eight to nine days to hatch. The young for the first few days are given the yolk of hen's eggs, boiled. Food is usually given them on shallow earthenware plates, slung by three strings from a bamboo pole for the youngest, these plates being kept at the depth of a little over one inch below the surface of the water. For the next two or three weeks the young are given various kinds of fresh-water Copepoda. These the goldfish-breeders prepare beforehand in a separate pond, for they have the knack of producing these water-fleas in any quantity they need at any time they like. After Copepoda succeeds the ordinary food of the goldfish, such as fresh-water earth-worms, boiled cracked wheat, etc. It is essential for the growth and health of the fish that they be kept as warm as possible; hence, the shallow earthenware dishes from which they are fed are kept at first — that is, when the fish are first hatched, and, therefore, in the hot season — only a little over an inch below the surface of the water. With the growth of the young and the approach of the colder weather they are gradually put down lower and lower, until in the winter they are down nearly ten inches, such a depth being naturally warmer than nearer the very surface of the water.

Among the young fish all sorts and conditions of the body and the fins are found, — that is, all forms intermediate between those closely resembling the normal crucian carp with a long, slender body, the unsplit tail and anal fins, etc., and those which are extremely modified, as shown in the varietal types described above. If a lot of young contains a large percentage of those with the unsplit tail, it is considered, from the commercial standpoint, a failure, for these latter are only a fraction of the split-tailed in price. In some experiments I have tried, it was found that, in selecting for breeding, the adults which have the split anal fin give, on the whole, better results than those with a single anal. It is needless to say that all undesirable ones are early eliminated.

All the young just hatched are dark in color, the bright colors coming only later. A great deal of experience and skill is needed in making the goldfish change its color from black to red. If a person who is not an expert tries his hand at raising a lot of young goldfish, he will find to his sorrow that the fish remain black and do not assume bright colors, while those which may be from the very same lot of eggs, but have been under the care of a professional breeder, may have all donned the beautiful hues. The essential points to be attended to in bringing about this change seem to be (1) that the young fish should be given plenty of food, (2) that they should be exposed to the sun's rays and be kept as warm as possible, and (3) that the water of the pond in which the young are kept should be changed occasionally, although sudden transfer from warm to cold water in the middle of the day is to be avoided. The change of color begins in about sixty to

eighty days from the time of hatching, and by the middle of August the fish should all have lost the dark pigment, and acquired bright colors. I am told a curious fact, — that the fish which change their color earliest are apt to be white, or variegated white and red, while those that change later are apt to be uniformly red. What can be the significance of such a fact? I am also told that by the middle of August of the second year, all the individuals, however obstinate, change their color. It is worth while determining whether, even if the young are left to themselves and not given the care which they receive at a breeder's, they will change color by the summer of the second year.

White is commercially worthless, and is ruthlessly weeded out. It is also said that, to improve the brightness of the color, the fish should be somewhat underfed, — that is, should be given about 80 per cent of the ordinary feed. In Koriyama they have the trick of bleaching out white spots in the red, by applying some mixture. The result, I think, is not worth much.

I have by no means exhausted the subject of the goldfish; in fact, I doubt whether any one can write all the minute details of the art of goldfish-raising. But I think I have said enough to show how full of interest goldfish-breeding is, not only from the commercial or æsthetic point of view, but from the purely scientific standpoint. A most casual glance shows it to be full of problems which have ever attracted the serious attention of biological investigators.

I have just now no available statistics in regard to the output of goldfish, but the number produced must be millions upon millions. It shows the power of children in the nation, for they are *par excellence* the customers of these establishments. It is said that in the old régime, even in years when a famine was stalking in the land and hundreds were dying from starvation, there was a tolerable trade in goldfish, proving the truth of an old proverb: "Crying children and landlords must not be disputed." Landlords are not now tyrannical as of yore, but children have not abated their power in the slightest degree, and that they do not get the moon seems simply to be due to the fact that it involves an impossible feat for their parents.

The Carp (Cyprinus carpio Linnæus)

Closely connected in some respects with the culture of the snapping-turtle and of the goldfish is that of the carp. As stated before, the carp is put in the same pond with *Trionyx*; and the raising of the ornamental varieties is generally undertaken by goldfish-breeders. There are several breeds, among which the red carp ("higoï"), the "hokin" (literally "gold-cheeked," with the operculum of the gold or silver color), and the "goshiki-goï" (literally "five-colored," or varie-

gated) are the most common. Travelers in Japan must have noticed in ponds belonging to various temple-grounds these ornamental carps which often reach the enormous size of two feet or more, and which children delight in feeding.

The ordinary carp itself has been very extensively cultivated from olden times in Japan in ponds, reservoirs, and various other bodies of water, and the business has been considered profitable, as the fish commands a comparatively high price.

Around or near Tokyo, especially in the district called Fukagawa, there have sprung up within the last twenty years a number of carp-culture establishments. They carry out at the same time and in the same ponds the culture of the eel and of the gray mullet ("ina," or "bora," *Mugil oeur* Forskål), the three fishes going well together and being consumed to a great extent in the city of Tokyo. It is estimated that there are in this small district alone 225 acres devoted to carp-culture, producing annually 405,000 pounds of the meat of this fish, valued at 30,000 yen at the wholesale price, and furnishing a large part of the supply for Tokyo and its neighborhood. I ought to add that Mr. Hattori, who is the proprietor of the turtle-farm, was largely instrumental in developing the industry in this region.

Some of these establishments are very interesting. A very large establishment has an area of 75 acres, and a large number of ponds, the largest of which are about five acres in extent.

The carp is reared from the egg in these establishments. In May of every year large adult individuals are carefully selected for breeding, and, as in the case of goldfish, eggs are made to be deposited on the water-weed ("matsumo") or bundles of fine willow-roots, where they hatch in about a week. The young are some five millimeters in length, and undergo the same course of feeding as the young goldfish. The rate of growth depends very much upon the extent of the crowding in the ponds. It is found that for individuals 14 to 16 centimeters long the best rate of distribution is about two for every "tsubo" (six feet square). Skillful culturists can push the fish, if necessary, to the length of 30 centimeters in the first year, and to 50 centimeters in two years. They are put on the market any time after the second year.

Carp-culture is carried out extensively in parts of Japan other than Tokyo, especially in mountainous parts where sea-fishes can be transported only with difficulty, and the industry is spreading more and more every year into all parts. One interesting reason for this is found in the circumstance that wet paddy-fields in which rice is grown, and which occupy such a large portion of the cultivated area in Japan, are found in many low-lying districts to be excellent for the raising of the carp. The rice-plant not only does not receive any serious injury from it, but is benefited, because many insects are devoured by the carp. In the prefectures of Nagano (province Shinano) and of Gifu

(Province Mino), carp-culture has progressed very far in this way. In Nagano, which is also noted for silkworm-raising, abundant food for the carp is found in the pupæ of the silkworm, taken out of the cocoons when these are reeled. This gives a bad flavor to the meat of the carp, however, which has therefore to undergo the process of purifying culture before it suits the taste of the fastidious. In one village in Shinano (Sakurai Mura) the agricultural society, which represents the whole village, undertakes to utilize 250 acres of paddy-fields in the village in this way, and annually raises 25,000,000 young fish to be sold and raised in the eastern provinces. In Mino, in the prefecture of Gifu, these communistic enterprises have gone farther. There land is partitioned off into what are called "embankment areas," — that is, areas inclosed within a circle of embankments against the overflowing of large rivers. In one of these areas, called the Takasu embankment area, all the villages within it, with a total of 75,000 acres of paddy-fields, have combined in the business of carp-culture, and although the enterprise is still in its infancy, succeeded in realizing 48,000 yen in 1902. The example is being followed in other areas.

The Eel (Anguilla japonica Temminck and Schlegel)

As has already been mentioned, in the piscicultural establishments in Fukagawa, Tokyo, and in the neighborhood of Maisaka, province Totomi, the snapping-turtle, the carp, the eel, and the gray mullet ("ina"), especially the last three, are often cultivated together in the same ponds. That the eel finds itself one of this trio is due largely to the efforts of Mr. Hattori, the expert pisciculturist. He experimented long as to the best way to make eel-culture a paying business, and succeeded so well that this is now the most profitable of the three fishes named.

The process is as follows: In April little eels that are brought to the Tokyo market from all the districts around the capital (Tokyo, Ibaraki, Chiba, Kanagawa, etc.) are bought. They are probably in the second year of their growth and are about 15 to 25 centimeters in length and weigh 3 to 20 grams. They are put in the same ponds with the carp and the gray mullet in varying ratios, although the total weight of the fishes put in should not exceed 610 grams per 1 tsubo (6 feet square). They are fed abundantly with the same kinds of food as the carp — that is, crushed mollusks, earthworms, etc. It is a wonderful sight when they are fed. They come crowding from all parts of the pond to the spot where food is given them, and literally thousands are seen crowded in hopeless tangles. They climb in their eagerness some distance up almost vertical wooden walls, and, looking at them, one begins to understand how eels are able to make their way

into ponds and lakes which appear inaccessible to any fish coming up from the sea.

By July they weigh on an average 40 grams and are ready to be sent to the market. When they were put in, in April, they were worth 0.80 yen per kwamme (3.75 kilograms). Three months' culture has raised their value to 1.50 to 2 yen per kwamme, giving thus a large margin of profit. They are all sold by April of the next year, when the largest reach the weight of about 110 grams. The ponds are then ready to receive the next lot.

Eel-culture, as I have said, has been mainly developed by the efforts of Mr. Hattori, and all the piscicultural establishments which are more or less directly connected with him are engaged in the business. These are in Fukagawa, Tokyo, and in Maisaka, Province Totomi, where the industry is being very widely taken up. I believe that there are also some who were engaged in the business before and without any relation to Mr. Hattori, but I am sorry I cannot gather any facts about these at present.

The Gray Mullet, "Ina" (Mugil oeur Forskål)

This is one of the commonest fishes in the estuaries, river-mouths, etc., of Japan. In large numbers it penetrates brackish ponds or any other brackish body of water, where it may grow to a large size and may be gathered in by the proprietor without his having spent any labor on it. Mr. Hattori tells me that from the culturist's point of view fear is not that there may be too few, but that there may be too many, of this fish that will get into culture-ponds. The young are caught in April with a net in the sea or river near the establishments. At that time they are no more than 4 to 5 centimeters long. They are divided into two lots, according as they are to be sold that year or the next. Those that are to be sold that year are given plenty of space, not more than one or two per tsubo being put in ponds, and are fed abundantly. By September they attain the length of about 25 centimeters and weigh 225 to 860 grams, and are sold for 0.50 to 0.80 yen per kwamme. They are all sold by the end of the year.

Those that are to be sold the next year are not allowed to grow larger than 20 to 25 centimeters before April. This is accomplished by giving them not too much food and by keeping them in ponds or streams where there is a good circulation and a current of water. It is found that those with plenty of fat will not live through the winter. They are all sold off by the end of the second year, for beyond this they do not keep well. They reach the length of 33 to 40 centimeters and 450 to 750 grams in weight, and fetch 0.70 to 1.10 yen per kwamme.

I should say that practically there is no limit to the demand in the Tokyo market for this fish or the eel. They can be sold in any quantity. The same is true more or less in other parts of Japan.

*Salmon and Trout, "Sake," "Masu," "Benimasu." *Oncorhynchus keta* (Walbaum); *O. kisutch* (Walbaum); *O. nerka* (Walbaum).*

The salmon that is most widely distributed and most abundant in Japan is the "sake," or dog salmon (*Oncorhynchus keta*). It ascends all the rivers of Hokkaido and the northern half of Honshu down to near the Bay of Tokyo, and is one of the most important wealth-producing fishes in Hokkaido. In olden times, when the annual catch was not so great as at the present day, there does not seem to have been any necessity for artificial culture. Still there were some attempts at the propagation of the fish. For instance, on the Sammen River, in the Province of Echigo, salmon-fishing was prohibited in a branch of the river, and the salmon which entered it were caught only after they had deposited eggs, and by the daimio to whom the district belonged, thus securing an income for him and some safety for the salmon-eggs. It was a very imperfect method, but still an attempt at propagation, and is even at the present day practiced at the same place.

The modern method of salmon-culture is taken bodily from the American method, so I can communicate nothing that is new in America. As early as 1876 a Mr. Sekizawa, then an officer of the Home Department, inspected and carefully examined salmon- and trout-culture in America, and on his return started experimenting on them, which was largely imitated in the hope that these delicious fishes might be easily increased and propagated. But these undertakings were mostly on too small a scale and no important results came of them, except that Chuzenji Lake at Nikko was stocked with some American trout about this time and has since become tolerably full of fish.

Meanwhile the salmon fishery in Hokkaido was going on upon a destructive scale, and matters came to such a pass in the eighties of the last century that a need of artificial propagation was strongly felt, and an expert of the Hokkaido Government, Mr. K. Ito, was sent over to America to examine into the system of salmon-culture there carried on. On his return Mr. Ito established, in 1888, a hatchery at Chitose, on one of the upper branches of the Ishikari River. It was modeled after the hatchery at Craig Brook, Maine. By the efforts of Mr. Ito and his successors and by the able superintendence of Mr. Fujimura, the hatchery, which has been enlarged several times, has now become the centre of salmon-culture. It comprises an area of over 30 acres, and hatches annually 8,000,000 to 14,000,000

“sake” eggs, besides a much smaller number of trout (“masu”) eggs. All the hatched fry are liberated in the Ishikari River system.

Besides the central hatchery at Chitose, there are seventeen smaller hatcheries scattered all over Hokkaido, maintained by private fisheries associations with some Government aid. All of these hatch between 1,000,000 and 5,000,000 eggs, while the largest of them, at Nishibetsu, may go up as high as 8,000,000. We may therefore assume that something like 35,000,000 to 50,000,000 eggs — being 37,000,000 in 1903 — are annually liberated in Hokkaido.

Besides those in Hokkaido there are some five hatcheries on the main island — Honshu — supported by the five northern prefectures (Nigata, Akita, Miyagi, Awomori, and Ibareki). All of these establishments, however, are small, the largest (Niigata) hatching only a little over 2,000,000 eggs.

At Chitose and Nishibetsu, in Hokkaido, a small number of the “masu” (*O. kisutch*) are hatched, and on Lake Shikotsu, near the Chitose hatchery, there is a small branch hatchery. Here the eggs of the land-locked “beni-masu” (the Ainu “kabacheppo” — land-locked *O. nerka*?) are hatched. This fish was originally found in Lake Akanka, in the eastern part of the Hokkaido; from there transplanted to Lake Shikotsu, mentioned above; from there again to Lake Onuma near Hakodate, and still farther to Lake Towada, in the Akita Prefecture on the main island.

There is one interesting fact which is perhaps worth mentioning. Of the salmon-fry that were liberated in the spring of 1896, 30,000 were marked by cutting off the operculum. Of these some are said to have come back in the winter of 1901–02, and two grown to the size of 2.3 and 2.4 feet are specially mentioned. In the winter of 1902–03 some twenty (according to Mr. Fujimura) were heard from, and five specially recorded. In the winter of 1903–04 some forty (according to the same authority) were heard from, and several were no doubt specially examined, but the records are not just now available. Thus the salmon liberated in one single year are returning during several years in succession, the earliest recorded being five years and a half after being set free. In the years 1897–1901 a certain number of the young fry were marked by cutting the adipose fin, and these are already being reported. All the certain recorded cases have come back to the same Ishikari River system.

I need hardly say that salmon- and trout-culture is still in its infancy in Japan. The dog salmon is considered by the Americans as not delicate in flavor, and we should not confine ourselves to its cultivation, but should make efforts to introduce the finer salmon and trout of America. At the same time we should undertake the culture of other members of the Salmonidæ native in Japan, such as

the "shirauwo" (*Salanx microdon*), the "ayu" (*Plecoglossus altivelis*) etc.

Pisciculture in Formosa

In Formosa, recently acquired by Japan, the native Chinese engage in the culture of various species of fishes, such as the carp, the gray mullet, the crucian carp, etc. Of these, two stand out prominent. One species belonging to the Clupeidæ and called in Chinese "sabahi" (*Chanos salmoneus* Bloch and Schneider) is abundantly cultivated in the southern parts. Although a sea-fish, it is able to accommodate itself easily to fresh water. The fish are at first put, when small fry, into ponds not more than four feet square, and are fed with hen's eggs. When grown to a larger size, in twenty to thirty days, they are put into larger ponds, given plenty of food, and when they reach the size of ten inches or more are put on the market. The other fish much cultivated is called "lenhi" (*Hypophthalmichthys molitrix* Cuvier and Valenciennes), belonging to the Cyprinidæ. These are brought from China in November and December, when nine to ten inches long. They are kept in ponds and abundantly fed, and may reach the size of three and one half feet, but are sold from the time they become one foot long. This fish is cultivated in all parts of Formosa.

The Oyster (Ostrea cucullata Born)

The oyster has probably been longer under cultivation by man than has any other mollusk, and it is also the most extensively cultivated. As to the former point, I need only refer to Roman pictures delineating oyster-rearing, and as to the latter, to the extensive enterprises carried on at the present day in Europe and America. In Japan, also, the luscious mollusk received an early attention, and its culture is becoming more and more extensive. The first place where this was done systematically appears to have been the neighborhood of Hiroshima, a town about in the middle of the length of the Inland Sea and on the north side of that waterway. There is a record preserved there showing that the art of oyster-raising was well understood certainly one hundred and eighty years ago, and the practice is, no doubt, much older. There were several reasons why it should prosper here, among which may be mentioned (1) that the sea about there is as quiet as a lake; (2) that the differences of level between the high- and low-water marks are comparatively great, being ten to fifteen feet, thus exposing a very wide area adapted for oyster cultivation; (3) the bottom of the sea is rather firm there, being composed of finely ground granite; (4) lots were early divided and leased to individuals, thus securing the utmost exertions of those

lessees; (5) monopoly was acquired by the people of this region in selling oysters in Osaka, thus insuring a large market.

I made in 1894 a careful inspection of the oyster industry of Hiroshima at the request of the Department of Agriculture of the Japanese Government, and wrote a report on it. (in Japanese). This





FIG. 5.— Typical oyster-farm, Kaida Bay.

FIG. 6.— Diagram of well-developed oyster-farm.

The black lines in Figs. 5 and 6 represent newly arranged bamboo collectors, the dotted lines the collectors of the second year.

has been, in its main outline, together with some valuable additions of his own, put into English by Professor Bashford Dean, of New York (*U. S. Fish Commission Bulletin for 1902*, pp. 17-37, pls. 3-7), and the reader may be referred to it for details. I shall, however, touch here, though briefly, on various systems carried out around Hiroshima, for they are, after all, the most complete of any known in Japan.

The simplest method among them is practiced in a village called Kaidaichi, a few miles east of the city of Hiroshima. When the tide is in, this bay is a quiet, placid piece of water; one sees nothing unusual unless he looks deep below the surface and notices long

lines of bamboo fences. When the tide is out, the scene takes on an entirely different aspect. One sees that the entire area, only so recently covered by the water and over which one glided in a boat, seems to be cut up into lots looking very much like town lots, with streets intersecting. Two examples of these lots are given in Figs. 5 and 6. The lines in the figures indicate bamboo collectors on which the oyster-spat becomes attached and grows, the full lines representing those that were put up any one year, and the dotted lines those of the year previous. From a distance these bamboo collectors and oyster-fields reminded me of nothing so much as vine-trellises in the Rhine vineyards. The spat that is collected on these bamboo fences is left to grow on them until the winter of the next year — that is, only a little more than a year from the beginning. Then the bamboo collectors are taken down, the oysters are beaten off, and are then ready to be sent to the market.

The oysters are necessarily small, for unfortunately there is no place in this bay to allow their further growth, as the bottom is too soft and they would become buried in mud. This, then, is a very simple system, — to collect the oyster-spat on bamboo fences, to let it grow on them until a little over a year old, and then to send the oysters to the market.

The method known as the Kusatsu system is practiced in the village after which it is named, as well as in all other villages that lie to the west of Hiroshima. Four or five bamboo sticks about 4 feet long are made into clusters and stuck firmly into the bottom so that about 3 feet is left above ground (Fig. 7). These clumps are arranged in long rows, generally over 1000 feet in length, each row being in reality double, with clumps in each of these two subordinate rows set alternately. On these clumps the oyster-spat is collected, and the young oysters are allowed to grow on them until April of the next year. At that time the old collectors have to give place to the new set of collectors to be ready for the spat that will soon be shed. Young oysters are therefore struck off the collectors at that time and taken to the place called "ike-ba" (literally living-ground), where they are placed directly on the rather firm, gravelly sea-bottom, and allowed to grow there until the cold season of the third year. These "ike-ba" may be some distance from, or quite near, the spat-collecting ground, according to the circumstances of each collector and how and where he can get a good bottom for the purpose. Finally, toward the cold season of the third year, the oysters are removed to the "miire-ba," or maturing-ground, which is to receive all that are ready for the market. This ground must, of course, be quite near the culturist, and easily accessible.

At Nihojima, about 2 miles east of Hiroshima, the nature of the oyster-grounds has necessitated the development of a most elaborate

system of oyster-culture. Here the main part of the grounds is in a sheltered inlet, or rather in an enlarged mouth of a river, which naturally brings down a great deal of fresh water. As I think, for this very reason the spat-collecting is done just outside the inlet. Here, in April, when the breeding-season begins, bamboo collectors, four or five in a bundle, are planted in close clusters along the channel to receive the spat. At the end of the breeding-season, — that is, in the latter part of August — the collectors are uprooted and conveyed inside the inlet, care being taken not to injure the spat upon them. There they are built into peculiar structures called “toya,” which are round-pyramidal in shape, and measure about three to four feet high and five to six feet across at the bottom. A “toya” is con-

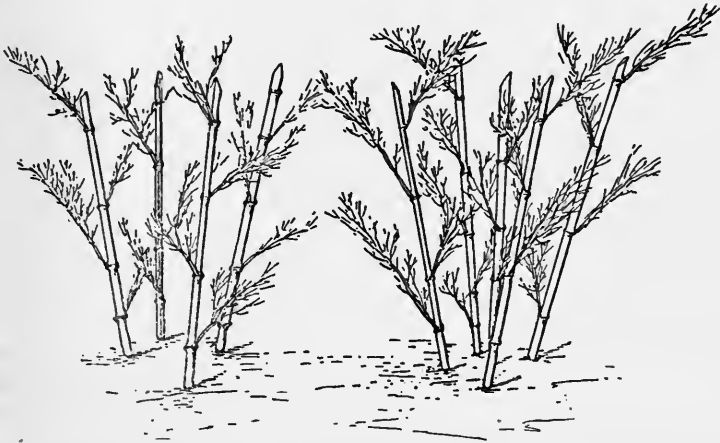


FIG. 7. — Bamboo collectors arranged after the fashion common in Kusatsu. They stand about 3 feet above the bottom and their tips diverge; the clumps are set 4 or 5 feet apart.

structed (Fig. 8) as follows: In the centre are small bamboo collectors of last year on which some young oysters are still adherent. Outside of these the new bamboo collectors, which have just been brought in from the spat-collecting ground with tiny oysters adherent on them, are placed in two circles, one outside the other, the bamboo branches being made to interlock. The “toyas” are left in this condition exactly one year, when they must give place to the next new set.

The oysters that are now in their second year and are of a fair size are struck off the bamboo collectors, which are rotten by this time, and are then placed in the living-ground, where they lie directly on the hard and gravelly bottom. They are left here until the next year, although they are given a thorough raking every fortnight or so. By autumn of the third year they are ready for the market. The sea-bottom in the inlet of Nihojima has been completely utilized

for this purpose and has been cut up into lots and leased to different persons. Put this together with the fact that hills around here are cultivated to the very top, and it would be difficult to go beyond this in the utilization of land and water. Hiroshima has perhaps gone ahead of most places in Japan in this respect.




FIG. 8.—Ground-plan of a "toya." Collectors bearing well-grown oysters are indicated by the black spots within the two circles of branching collectors.

A rather interesting and simple system of oyster-culture has been developed within the last twenty years at the mouth of the Suminouye River, in Ariake Bay, in the prefecture of Saga, Kiushiu. It seems that people here were in the habit of collecting all the natural oysters they could and of preserving larger ones among them for a little while on the bottom of the Suminouye River to be sent later to Nagasaki for sale. For some reason, in 1884 those thus preserved were left through the winter and it was discovered that by next year they had grown to a large size. This fact was not lost on the sagacious people thereabouts, of whom Mr. Murata, an enthusiastic culturist, seems to have been the head and soul. From this beginning the industry was developed so that 18,330 bushels of oysters, valued at 21,181 yen, were produced in 1897, and the output has no doubt increased since. The method is as follows: Young oysters about an inch or more in length are collected constantly from July till March of the next year from stone walls, old shells, etc. All these are placed on oyster-beds in the river-mouth, and, as these small ones may be choked by being

covered up with the silt, they are heaped close together in masses, and are, moreover, washed and cleaned two or three times in a month, at low tide. In April these oysters are stuck into the mud almost vertically, with the hinge-end below and with the ventral margin above. As the mud is firm, they seem not only to keep this position, but also to grow finely. They are often cleaned, and as they grow they are often thinned out and given more space. In August and September they grow most rapidly. By October they are six by five inches in size and ready for the market. I think the rapid growth, the round shape, and the large size must distinguish this from the ordinary Japanese species of oyster. This system seems very profitable, as one tsubo (six feet square) is said to give a return of three yen. In Formosa there is also a system of oyster-culture practiced by the Chinese. In oyster-farms near Tamsui, on that island, large blocks of stone are arranged one foot apart in regular rows, and on these the spat is collected and the oysters are left to grow.

There are various other methods and variations of methods carried on with more or less success in different parts of Japan, and they are increasing every year.

The Pearl Oyster (Avicula martensii) Dunker

Various kinds of pearl oysters are found in southern semitropical islands of Japan, but the only one which is at all common in Japan proper is the species named above. This pearl oyster is found more or less along the whole of the coast of Japan, but there are some localities famous for producing it in quantities. Such are Shima, Omura (Province Hizen in Kiushiu), Noto, Tosa, etc., and some fine pearls have been obtained from these places. As in so many other matters in Japan, there was a time after the restoration of 1868 when the fishery for these precious shells was thrown into a chaotic state, and, as is usual in such a case, carried to an excess, so that the yield of pearls dwindled to almost nothing.

In 1890 I suggested to a Mr. Mikimoto, a native of Shima, who had grown up and lived in the midst of the pearl-producing district, the desirability of cultivating the pearl oyster. He took up the subject eagerly, and began making experiments on it. Soon after I pointed out to him also the possibility of making the pearl oyster produce pearls by giving artificial stimuli. He at once proceeded to experiment on it. The results have been beyond expectations, and to-day the Mikimoto pearl-oyster farm, put on a commercial basis, has millions of pearl oysters living on its culture-grounds, and is able to place annually a large crop of pearls on the market.

The Mikimoto pearl-oyster farm is in the Bay of Ago, on the Pacific side of central Japan, a few miles south of the famous Temple of Ise.

The bay, like all in which the pearl oyster grows in abundance, is a very quiet piece of water with a most irregular, highly broken-up coast-line full of deep-running inlets, coves, etc., with a depth of three to seven fathoms, and affording most favorable shelter. Somewhat out of the centre of the bay to the north there is a little island called Tadoko, where the land part of the enterprise, necessary buildings, etc., are placed, and where altogether about 100 persons connected in some way with pearl-oyster culture are now living. Around and in the neighborhood of this island a large area of sea-bottom, which with several large recent additions now amounts to 1000 acres, has been leased by Mr. Mikimoto.

The farm is divided into two portions: (1) Those parts where the spat is collected and the young are kept to their third year, and (2) the parts where the shells older than three years are kept. The breeding-season of the pearl oyster is July to August, and before this comes round — namely, in May to June — stones six to eight pounds in weight are placed over the bottom of the spat-collecting grounds, which are generally in shallower parts, penetrating deep into land. By August tiny shells not more than three to four millimeters long are first discovered, attached to these stones by their byssus, and the number increases steadily with the season. An immense number of shells is collected every year. They are allowed to lie as they are until November, and then those that are too near the shore are removed, with the stones on which they are anchored, into depths greater than five or six feet. This is necessary to protect them from cold, from the effects of which they are apt to die in the course of winter if left in the original places. The young shells are then left quietly and allowed to grow for three years, or, better, some may be removed to deeper waters, and where they are given more space, and get more food, and grow better. At the end of three years, when they are about five to six centimeters across, they are taken out of the water and the operations necessary for inducing them to produce pearls — that is, of putting in nuclei for pearls — are performed on them. At present the number thus operated on in a year is only 250,000 to 300,000. They are then put back in the sea and spread out at the rate of about thirty to every tsubo (six feet square), and are left alone for four years more. At the end of that time, or seven years and a half from the beginning, they are taken out of the water and opened. Natural pearls, as well as "culture pearls," as I have named those produced from the introduced nuclei, are thus harvested and put on the market.

As in all culture enterprises, there are many enemies of the pearl oyster, as well as unexpected difficulties in the way of its culture. *Octopus*, *Codium*, *Clione* (sponges), all sometimes play sad havoc among the mollusks, but the most dreaded enemy of all is the

“red current” or “red tide.” This is an immense accumulation of a Dinoflagellata, *Gonyaulax*, causing discoloration of the sea-water, and, in some way not well accounted for, causing in its wake an immense destruction of marine organisms, large and small.

The “culture pearls” are, I regret to say, either half pearls or only a little more than half pearls, but as regards luster, shape, and size, they are beautiful beyond expectations, and meet the requirements completely in cases where only half pearls are needed.

Pearl-oyster culture is still in its infancy, but its promises are bright. If, in addition to half pearls, full or “free” pearls can be produced at will, as there are some hopes, it will be a great triumph for applied zoölogy.

The Ark-Shell, “Haigai” (Arca granosa Lischke)

One of the most interesting cultural enterprises in Japan is that with the ark-shell (*Arca granosa*), or “haigai,” as we call it. This was originally, and is at the present day, most extensively carried on at Kojima Bay, near Okayama. This bay opens into the Inland Sea by a narrow mouth, hardly a mile across, and is about eight miles in length by six miles of breadth. The differences between high and low tide-marks are comparatively great here, as in all parts of the Inland Sea, being five to seven feet, and at low tide the whole of the bottom of the bay is exposed, leaving only four river channels which run through the bay to its mouth. This flat is the area utilized for the cultivation of *Arca granosa*. It seems that this idea was present in the minds of some of the people as far back as the sixties in the last century, and was actually put in practice by 1869. At the beginning different individuals undertook the cultivation by themselves, and the conflict of interests soon became the source of endless disputes. People soon getting tired of this, it was agreed in 1886 to form an association in which all the conflicting interests were amalgamated, and, as this worked very smoothly, it was organized in 1890 into a stock company. At present a little over 830 acres of the bottom is utilized, the cultivated areas being scattered mostly along the southern and western sides of the bay. The annual sale amounts to 75,000 to 100,000 bushels, valued at more than 30,000 yen, and yielding a return of 40 to 60 per cent on the capital invested.

The method of culture is as follows: By September or October of every year, the larvæ of the mollusk, quitting their swimming stage, have become tiny shells not more than two or three millimeters long, buried directly below the surface of the bottom mud. These are collected from various parts of the bay by an ingenious instrument, which may be described as a huge comb more than six feet long, being a series of short pieces of wire with their points slightly

bent, and planted with the other end on a piece of board. This, being applied on another piece of plank, is forcibly pushed along the mud bottom with the tooth part down, and all the tiny shells in the mud are caught between the teeth of the comb and accumulated on the bent ends of the wire. These are collected once in a while and put into a tub, after which another raking is gone through. The distance between the wires regulates the size of the shells to be caught. If the interval is large, the shells caught are naturally large, and *vice versa*.

These tiny shells collected from various parts of the bay are placed in the culture-grounds. It has been found that the best size for starting culture is quite small — that is, one which will go into the number of 30,000 to 70,000 per “sho” (1.58 quarts or 1.8 liters). In order to distribute them over the ground allotted to them, the little shells which have been collected are heaped up in a boat. One man rows the boat along slowly, and two others measure out the shells and throw them overboard with wooden scoops. The quantity of shells that can be most profitably put into a unit-area differs, of course, with the size and age of the shells, and has been very carefully studied out.

The tiny shells that in September are only two to three millimeters across, and run 30,000 to 70,000 to a “sho,” grow by the autumn of the next — that is, the second — year to nearly twenty millimeters in length, and run only 1000 to a “sho.” In the autumn of the third year their average length is already thirty-two millimeters, and they run only 200 to a “sho,” and by the autumn of the fourth year they become forty-two millimeters long, or only 120 to a “sho.”

As the shells grow, their number per unit-area must be diminished to the proper number determined by previous experience, and all the superfluous ones must be removed to near lots. These culture-grounds show, therefore, a large number of partitioned or marked areas, each of which contains a special lot as regards size and age, and give one an idea of the most methodical procedure.

It has been found that the crop of tiny shells which can be collected each season differs greatly in amount with different years. For instance, in 1893 the crop was very large, amounting to 14,145 bushels, but in the following year there were only fifteen bushels, and in the two years after that matters were still worse, there being practically none at all. In order, therefore, to have the market supply constant, and not fluctuating as these “seed”-shells, it has been found possible to retard the growth of the shells. That is, after they reach a size of 2000 to a “sho,” they are removed to a somewhat deeper place, where the current is slow and where they are, no doubt, also kept more crowded than usual. This has been found enough to make their growth slower, and the seed-shells collected in

one year can thus be depended on to supply the market for five years.

The three-year-old shells are exported in the fresh condition to China, where they are very much valued, while the four-year-old and the older are consumed in Japan.

Another species of *Arca* (*A. subcrenata* Lischke) is cultivated more or less in the same Kojima Bay, but this shell flourishes best in deeper waters which are not exposed at low tide and where seaweeds are growing. Such a condition is found in Nakano-Umi near Matsui, Province Isumo, on the Japan Sea side, where the ark-shell has now been cultivated for over a hundred years. The system of culture is that of rotary crops, giving fine results. The area under cultivation is at the present day about 2631 acres.

The Razor Clam, "Agemaki" (Solecurtus constricta Lamarck)

Reference has been made to a peculiar system of oyster-culture begun lately in the mouth of the Suminouye River in Ariake Bay. The shores of the same bay have extensive mud-flats exposed more or less at low tide, and here the cultivation of two other animals has gradually been developed, "agemaki" (*Solecurtus constricta*), a shell somewhat resembling razor shells, and barnacles (*Balanus* sp.).

The first of these is dried and exported to China. The trade began in 1875, and increased so rapidly that by 1882-83 the supply was not equal to the demand, and, owing to the consequent overfishing, the shells caught were becoming smaller and smaller. To remedy this state of things, the Department of Agriculture and Commerce established there an experiment station for the cultivation of the shell, and one Mr. Negishi, belonging to the district, one year put in, for trial, about 135 bushels of the shell in the tide-flats, and found that these had increased by the following year to 820 bushels, thus thoroughly demonstrating the practicability of the culture. From this beginning the industry increased so rapidly that by 1896 in this part of the bay alone over 700 acres¹ were under cultivation, and about 50,000 bushels of seed-shells were collected, and 112,845 bushels sold, fetching 79,329 yen. The cultivation has since extended to other parts of Ariake Bay, and promises to become more and more important.

The method of culture is very simple. The young are collected all over Ariake Bay in July and August of each year. They are then between four and five centimeters in length, and are dug out by spades and hands and then transplanted to culture-grounds, care being taken to protect them from the sun's rays during the passage.

¹ The calculation of areas on the sea-bottom in Japan is very rough, and only approximate. As a general thing, it falls far short of the actualities.

Arrived at the culture grounds, they are scattered about, and soon find their way into the mud of the bottom, which must, therefore, be well adapted for the life of this mollusk.

These shells are left for about three years. According to the specimens given me by Mr. Fujita for examination, at the end of the first year after transplanting they are 5.6 centimeters long; at the end of the second year, 6.6 centimeters; at the end of the third year, 9 centimetres; and at the end of the fourth year, 10 centimeters. In some parts growth is no doubt more rapid.

Barnacles, "Jimegi" (Balanus sp.)

Further out in the same tide-flats, where the agemaki is cultivated as described in the previous section, there are planted bunches of bamboo collectors that look like the collectors for oyster-spat. Here, however, they are to collect a species that is generally considered injurious to cultural enterprises, — namely, the barnacle. The collectors are put up twice in a year, — that is, in the spring and in late August. The spring collectors begin to be taken down after sixty days, and it is thirty days more before they are all disposed of. The autumn collectors are left standing one hundred days, after which they are gradually taken away before the next March. The barnacles that are attached to the collectors are beaten off and used as manure. The annual yield is 400,000 bushels, fetching 30,000 yen. This cultivation has been going on ever since 1830 or thereabouts.

Miscellaneous

"Tairagai" (*Pinna japonica* Reeve): The cultivation of *Pinna* is confined to a small village on the Inland Sea, but it is interesting as a specimen of what can be done in the way of mollusk-cultivation. A little west of Onomichi, a large town on the north side of the Inland Sea, there is a small village called Hosojima. It has only twenty-five households, but each of these twenty-five possesses a small *Pinna* culture-ground of its own, not more than fifty by thirty feet.

Every October young *Pinna*, between seven and eight centimeters long, are collected at a shoal near the village and put rather thickly into the culture-grounds. The triangular shell, upright, with the acute apex below, is buried in the mud to the edge of the shell and placed in such a way that the hinge-line is toward the land and the open gaping side toward the sea, thus preventing the muddy water that runs down from entering the mantle-cavity of the mollusk. By October of the next year the shells have increased about two and one half times in size, although they are said to decrease in number forty per cent, and will not grow much more, even if left longer. They are then taken out, and new, young shells are put in their place.

Egg-cases of Gastropoda: The peculiar leathery egg-cases of various gastropods have a commercial value in Japan. You see them sold in the streets, dyed red, each costing about half a cent. They are bought by young girls. The cases are turned about in the mouth, and, when filled with air and then squeezed between the tongue and the roof of the mouth, emit a peculiar sound. The same use is made of the fruit of a plant (hozuki), and the mollusk egg-cases serving the purpose are called "umi-hozuki" (sea-hozuki). These toy things are in such demand that the supply cannot be left simply to the accidental finding of them, and so various methods of cultivating them have been devised in different parts of Japan. In Chiba boxes are constructed, six by three feet, and two feet high, with wooden sides, and covered with bamboo basket-work on the top and the bottom; in these large whelks (*Rapana bezoar*) are placed, and the whole left floating in the sea. The mollusks soon deposit their egg-cases on the wooden sides. In Noto pine sticks two to three feet long are anchored by a line and a weight, and are left floating in the sea for the mollusks (*Fusus inconstans*) to come and deposit their egg-cases on them. In Okayama inverted bamboo baskets are kept anchored in the same way, and serve as the repository of the eggs. There are, no doubt, other methods in other places. These egg-cases, although mere toys, must altogether be worth several tens of thousands of yen. Chiba alone produces them to the value of 30,000 yen, and Noto 10,000 yen.

"Bakagai" (*Macra sulcatoria* Deshayes); "asari" (*Tapes philippinarum* Adam and Reeve); "shijimi" (*Corbicula atrata* Prime), and other species: These mollusks, especially the last two, are very common, and are consumed in enormous quantities, which facts have naturally led to a greater or less amount of cultivation in some places. They may be collected when young and allowed to grow in culture-grounds, or they may be allowed to grow by systems of rotary crops. Methods would seem to differ in different places.

The trepang, "namako" (*Stichopus japonicus* Selenka): In a recent paper of mine (*Notes on the Habits and Life-History of Stichopus japonicus* Selenka, *Annotations, Zoölogical Japonicæ*, vol. v., pt. 1), I offered suggestions on the method of propagation of this holothurian, after a study of its life-history. My ideas have not yet been given a fair trial, but in Mikawa Bay, where a part of them have been enforced, the complaint of the decrease of the supply, at least, seems to have ceased. I may perhaps be allowed to quote the last paragraph of the paper. "After I had thought out these measures of protection for *Stichopus japonicus* from its habits and life-history, my friend, Doctor Kishinouye, was traveling in the somewhat out-of-the-way island of Oki, and found that people there had been a hundred years or more in the habit of putting up loose stone

piles in the shallow sea in order to obtain a supply of the holothurians. A village headman had thought it out from practical experiences. Verily, there is nothing new under the sun."

"*Amanori*" (*Porphyra tenera* Kjellman); "*Funori*" (*Gloiopeltis furcata* Post and Ruprecht): Although the present discussion is on the cultivation of animals, I cannot help alluding at the end to the cultivation of some seaweeds, as one of them, at least, is very important indeed. The "*amanori*," or "*asakusanori*," is most extensively cultivated in various parts of Japan. Of all places, however, the system has reached greatest perfection at Shinagawa and Omori, at the mouth of the Sumida River, which passes through Tokyo. In the late autumn or in the winter can be seen here miles upon miles of culture-areas in which tree-branches are set up as collectors. During the cold season the alga keeps growing on them, and any fair day one can see hundreds of little skiffs, mostly with women and young girls, going out to collect it. Being brought home, the plant is thoroughly cleansed and then made and dried in the shape of thin rectangular sheets about twenty-five by eighteen centimeters, looking very much like sheets of dark paper. In this state it can be kept for a long time, and is sold in shops. When slightly roasted, the sheets have a peculiar taste and are used much to give flavor to various articles of diet. The production about Tokyo alone is over 1,000,000 yen, and for the whole country it must, of course, be much more.

"*Funori*" (*Gloiopeltis*) is used as the starch-yielding source in the manufacture of various kinds of silk and cotton goods and in washing, and is one of the most important articles produced by the sea. Its cultivation is not so extensive as that of the *amanori*, but, according to Mr. Endo, it is undertaken to some extent in the village of Shimofuro, in the district of Shimokita, prefecture of Aomori, on the south side of the strait between Hokkaido and Honshu. At that place there is a large ledge of rock that is exposed at low tide. Here people place 700 to 800 large blocks of stone, and the alga, which grows between tide-marks, soon becomes attached to these. After five or six years, when the blocks become too old and the alga no longer grows on them, they are pushed into deeper parts, and new blocks are placed in their stead.

I think I have now given — how imperfectly, I am but too well aware — a brief survey of the marine and fresh-water animals cultivated in Japan. The subject has always been an attractive one to me, as it might in many respects be called applied embryology. Aside from its immediate economical results, there are many things in it which might be utilized to solve problems in heredity, growth, ecology, etc.

In conclusion, I wish to express my thanks to all who helped me in the preparation of this paper. Especially I would mention Doctor Kishinouye, Messrs. Fujita, Mikimoto, Nishikawa, Wada, Fujimura, and Hattori. To Mr. Uchiyama, my assistant, I am indebted for much painstaking photographic work.

ABDOTT FRANK RAYCH

Director of the U.S. Geological Survey, Washington, D.C.

STANTON J. L. LEECH, M.D., Ph.D.

Professor of Physics, University of St. Louis, Mo.

LELAND RICHMOND VILBER, Ph.D.

Professor of Physics, Washington University, St. Louis, Mo.

HELEN HEIM GILTON

Meteorologist of Blue Hill Observatory, Hyde Park, Mass.

LOUIS A. BAUER, C. E.

Lecturer on Terrestrial Magnetism, Johns Hopkins University.

ABBOTT LAWRENCE ROTCH,
Director of Blue Hill Meteorological Observatory, Hyde Park, Mass.

SVANTE AUGUST ARRHENIUS, M.D., Ph.D.,
Professor of Physics, University of Stockholm.

FRANCIS EUGENE NIPHER, LL.D.,
Professor of Physics, Washington University, St. Louis, Mo.

HENRY HELM CLAYTON,
Meteorologist of Blue Hill Observatory, Hyde Park, Mass.

LOUIS A. BAUER, C. E.,
Lecturer on Terrestrial Magnetism, Johns Hopkins University.





SECTION H — COSMICAL PHYSICS



SECTION H — COSMICAL PHYSICS

(Hall 10, September 22, 10 a. m.)

CHAIRMAN: PROFESSOR FRANCIS E. NIPHER, Washington University.
SPEAKERS: PROFESSOR SVANTE ARRHENIUS, University of Stockholm, Stockholm.
DR. ABBOTT L. ROTCH, Blue Hill Observatory.
DR. L. A. BAUER, Washington, D. C.

THE RELATION OF METEOROLOGY TO OTHER SCIENCES

BY SVANTE AUGUST ARRHENIUS

[Svante August Arrhenius, Professor of Physics, University of Stockholm. Elected Director of the Nobel Institute of the Academy of Sciences, Stockholm, 1905. b. Wijk, near Upsala, Sweden, February 19, 1859. Candidate of natural philosophy, Upsala, 1875; Licentiate of natural philosophy, *ibid.* 1884; Ph.D. *ibid.* 1884; Davy Medal, 1902; Nobel Prize of Chemistry, 1903; M.D. Heidelberg, 1890. Docent of Physical Chemistry, Upsala, 1884; Teacher of Physics, Stockholm, 1891; Professor, *ibid.* 1895; Rector, University of Stockholm, 1897-1902. Member of the Academies of Stockholm, Upsala, Gothenburg, Lund, Christiania, Copenhagen, St. Petersburg, St. Louis, British Association of the Royal Institution in London, and many others. Written numerous works on chemistry and physics in Swedish, German, English, and Russian.]

METEOROLOGY is concerned with the scientific investigation of the properties of the earth's atmosphere, and, consequently, is to be regarded as an application of mechanical, physical, and chemical sciences to the study of this atmosphere. An exhaustive review of the relation of meteorology to these sciences would be practically a review of the science of meteorology itself. It is obvious that the field is far too large to permit, in the short time at my disposal, of so extensive a discussion. I must, therefore, content myself in presenting to you a short review in connection with some of the most important points of contact of meteorology with the above-mentioned sciences, which are just now being industriously investigated.

The motions of the air which we designate atmospheric currents have long attracted the chief attention of meteorologists. The theoretical investigations of these motions fall naturally within the domains of mechanics, and more particularly within that of hydrodynamics. It is well recognized that this is one of the most difficult branches of mechanics. When we pass to the consideration of the atmosphere, the difficulties are notably increased; for we may by no means regard it as an approximately incompressible fluid, as we may a liquid. It is, therefore, not surprising that, in spite of the

great ingenuity expended upon this problem by Ferrel, Guldberg, Mohn, and others, it has not advanced beyond the first stages of solution. Although the problem in its complete generality may never be solved, an adequate treatment of it is tolerably well assured if the practically important factors are taken into consideration, while, on the other hand, the less important aspects of the problem are neglected. In other words, the problem is reduced to the working-out of an ideal case, which, although never present in nature, will approximate to the actual case as nearly as possible.

In this connection, the working-out by Bjerknæs of the so-called circulation theory for the atmospheric case has attracted much attention. He considers the density and the pressure at each point along a closed curve in a given mass of air, and derives the conditions of motion in a simple manner. Sandström, a student of Bjerknæs, has computed practical cases. The successful application of the method depends very much upon choosing the closed curve in such a way that the calculation may be carried out with facility and clearness. Bjerknæs and Sandström, with this end in view, choose, in preference, two perpendicular lines whose end points are connected by two isobaric lines (along which the atmospheric pressure is constant). The necessary integrations may be then easily carried out and lead to easily interpretable results. The circulation theory indicates that the influence of the earth's rotation, which in general complicates very much the theoretical treatment, may be treated in an extremely clear, simple, and elegant manner. In this connection, perhaps the greatest difficulty involved is in the consideration of the effect of friction. In consequence of its magnitude, the friction of the air with reference to the surface of the earth plays an important rôle. It is not a question here of the generally small internal friction of the air, but of the restriction of the motion through the formation of vortices, a phenomenon which, up to the present time, has been but little investigated; and probably extended empirical work will be necessary before it can be satisfactorily treated.

Bjerknæs, like his predecessors in the study of the motions of the air, disregards the time-intervals in which the accelerations pertaining to these motions occur. He therefore investigates only the so-called stationary state, whereby important simplifications are introduced without disregarding the practically important cases.

The application of the circulation theory to the treatment of the motion of air in cyclones and anticyclones, as well as to atmospheric circulation in general, has already led to very interesting conclusions. It is, therefore, of the greatest interest to apply this theoretical method of treatment to the great mass of empirical data which has

been furnished from observations made with the aid of balloons and kites. Such work is in prospect for the near future.

Formerly, the investigation of the atmosphere in the immediate neighborhood of the earth's surface was thought to be sufficient, but now the opinion is becoming more and more prevalent that, for a deeper insight into the nature of the properties of the atmosphere, an accurate knowledge of the higher layers of the atmosphere is also necessary. For example, in the practical carrying-out of calculations, the circulation theory presupposes a knowledge of the pressure and density of the atmosphere at various altitudes.

In the last few years, quantitative observations have led to the conclusion that the temperature of the air in the lower layers decreases, in the mean, by about 4° C. per kilometer increase in altitude. Further up, the rate of decrease becomes still greater, so that at altitudes between 5 and 10 kilometers the rate of decrease is somewhere about 8° C. per kilometer.

This is explained as due to the adiabatic expansion of the masses of air with their vertical displacement. A mass of dry air is, through expansion, cooled in rising by about 9.8° C. per kilometer. The presence of moisture in consequence of precipitation — cloud-formation — causes a decrease in this cooling effect, and the somewhat lower figures derived from observation are thus explained. The influence of this precipitation of water is particularly strong in the lower regions of the atmosphere — up to about three kilometers, where the air contains much water-vapor, which gives rise to the formation of huge clouds. This application of physics leads to the conclusion that probably in the higher, more nearly water-free air layers, the temperature sinks still more rapidly with increasing altitude. This conclusion is, however, not borne out. For, with a decrease of 8° C. per kilometer, the temperature of the air at an altitude of about 35 kilometers would sink below absolute zero. In other words, higher up no air could exist. But observations on the heights of meteorites, made with the aid of their glow, as well as upon the heights of auroras, indicate that there is an atmosphere of considerable density at a height of 100 kilometers. The decrease of temperature with altitude must, therefore, be very much smaller than previously assumed. This conclusion, founded on astronomical and physical observations, has been recently confirmed through direct temperature measurements at high altitudes by Teisserenc de Bort, and Assmann. They found that at great altitudes — somewhere about thirteen kilometers — the decrease in temperature with the height is extremely small, practically vanishing.

This cannot be otherwise explained than by the assumption that at these altitudes the vertical circulation of the air is, in comparison with other factors, too insignificant to be considered. The factors

are radiation, — heat conduction is too small a factor to come here into consideration, — and the addition of heat through convection currents from warmer surroundings; the horizontal currents, so far as our observations go, become more significant the greater the altitude.

Here, again, is a field for the application of physics. This shows that the gases which are the chief constituents of the atmosphere, oxygen, nitrogen, and argon, absorb practically no heat, — oxygen shows some weak, so-called telluric lines, in the sun's spectrum. On the other hand, carbonic acid gas, and, in a still higher degree, water-vapor, which enter to some extent into the constitution of the atmosphere, possess a remarkable capacity for absorption of the non-luminous heat radiation. They thus effect a moderating influence upon the climate. This is a well-known fact, which is quite evident when the daily variation in temperature at a dry place, *e. g.*, in the desert, is compared with that at a damp place, *e. g.*, on an oceanic island. About a hundred years ago, Fourier and Pouillet showed that the air acts in a similar way to the glass of a hothouse bed. This is true for water-vapor, and carbonic acid gas, and also for a few other gases which enter to a less degree into the constitution of the atmosphere, namely, ammoniac, and the hydrocarbons. If the quantity of these gases in the air increases, the hothouse action also increases, and the temperature of the earth's surface is increased. Furthermore, the warming of the earth's surface through direct radiation from the sun is diminished, while that of the air is increased. The vertical circulation in the lowest layers of the atmosphere would, by virtue of the absorption, be decreased; on the other hand, the horizontal circulation in the higher layers would be increased, whereby the differences between the temperatures of the air at various places of the earth would decrease.

As a matter of fact, geology teaches us that, in earlier times, for the last time in the Tertiary period, the temperature of the air was not only much higher than now (in the Tertiary period about 10° C.), but also that it was much more uniformly distributed. In order to explain this, there has been previously found no more plausible ground than the assumption that there has been a change in the content of the atmosphere with respect to the heat-absorbing gases, and, in this connection, one thinks first of carbonic acid gas. Through the increase of heat, the content of the air with respect to water-vapor is greater, and the effect is increased. In a similar way, the lower temperature of the ice age, through the decrease in the heat-absorbing constituents of the atmosphere, may be explained.

Before accurate calculations can be made, there is needed an accurate spectrum analysis investigation, particularly in the ultra-red spectrum, of the gases which are important in this connection.

At any rate, the previously made calculations seem to indicate that the order of magnitude of the possible variations is about as large as the corresponding observations of the geologists.

Here, then, the sciences of meteorology, physics, likewise geology, or its companion sciences, botany and zoölogy, work together. Meteorology has, of course, not only to consider the present condition of the atmosphere, but also the past, and, so far as possible, its future condition.

I have recently carried out a calculation with respect to the sun's corona which shows that the temperature of the corona, which may be regarded as locating the highest atmosphere of the sun, may be considered as due solely to radiation from the sun. Although the radiation there is incomparably greater than in the highest layers of the earth's atmosphere, it is yet probable that here the temperature of the floating dust-particles — especially those which through their negative charge serve in the explanation of the polar lights — is chiefly determined by radiation, from the sun, and from the earth. The temperature of these dust-particles on the side of the earth facing the sun lies between 40° C. and 60° C., and upon the dark side between -30° C. and -40° C., in temperate zones. This temperature may be regarded as approximately that of the highest layers of the atmosphere. It is, in any case, much higher than formerly supposed.

We have now penetrated to a certain extent into the domain where meteorology and the modern theory of electrons come into contact. C. T. R. Wilson showed that the negative electrons of the air serve to a greater degree than the positive electrons as condensation nuclei in the precipitation of water-vapor. A consequence of this is that generally the precipitation is negatively electrically charged, a fact recognized by Franklin, and later confirmed by Elster and Geitel. Furthermore, since the ionization of the air increases with the altitude, it is reasonable to expect that the clouds will be more strongly charged the greater the height at which they are formed. This conclusion is confirmed by experience. Clouds which are formed at low altitudes are, for the most part, only weakly electrified; and the peculiar thunder-clouds, which are more strongly charged the higher the rising air-currents upon whose upper side they are formed extend, originate at great altitudes. Such powerful air-currents occur to the best advantage over the land at the hottest time of the year, and upon this fact depends the distribution of thunder-storms with reference to the time of year. With respect to the warm air-currents over the sea, the conditions are just the reverse. Since the excess of temperature of the sea over its surroundings is greatest in winter, the fact of the maximum occurrence of oceanic thunder-storms in winter is explained.

Through rainfall, negative electricity is communicated to the earth, while, in the higher layers of the atmosphere, where the clouds originate, an excess of positive electricity remains behind. In this simple way, according to J. J. Thomson, atmospheric electricity is explained. Part of the negative charge of the earth's surface goes back into the air by conduction. This phenomenon is much more marked in summer than in winter, and hence, the reason for the smaller negative charge of the earth's surface in summer is established.

Observations on polar lights indicate that in the highest layers of the atmosphere there is again a negative charge present. To explain this, it is assumed that small globules, which are formed in the neighborhood of the sun through condensation on negative electrons, are driven away from the sun by radiation pressure and later entangled, to a certain extent, by the highest layers of the atmospheric envelope of the planets. Thus the relation, discovered by Busch, between the dust content of the highest atmospheric layers and the eleven-year sun-spot period is quite intelligible. These globules carry their negative charge with them, and consequently there originate the electrical discharges which give rise to the polar lights. In this way is explained the coincidence, found by Schwabe, of the sun-spot periods with the polar lights. Furthermore, the ions of the air, produced by the discharges, give rise to the condensation of water-vapor; and in this way the remarkable frequency, noticed by Tycho Brahe, and prominently mentioned by Ad. Paulsen, of the occurrence of higher clouds in polar light years, is explained.

We have now reached a very interesting part of our discussion, in which the facts observed by astronomers and meteorological observations stand in very close connection. Sir Norman Lockyer has treated this subject very comprehensively in a report to the International Solar Committee in Southport in 1903, and I can therefore refer you to this report.

Among the most puzzling phenomena in connection with meteorological data and known facts concerning the sun, the half-yearly variation of barometric pressure is to be mentioned. This variation shows a decided parallelism with the polar lights; so there is no doubt of the existence of a common cause for both.

The small charged particles in the highest layers of the atmosphere are carried along by air-currents, and so give rise to magnetic phenomena. Thus, the periodic daily variation of the earth's magnetic field, and the cause for this variation being much greater (about double) in years when sun-spots are prevalent, are explained. An exhaustive study of this variation would perhaps furnish us with a knowledge of the currents in the very highest layers of the atmosphere. Since this knowledge is of the greatest importance in the inter-

pretation of meteorological phenomena (up to now we have no other means whereby to arrive at such knowledge), it is evident that meteorology may secure most important explanations from a study of the phenomena of the earth's magnetism.

The chemical properties of the constituents of the atmosphere have hitherto received at the hands of meteorologists relatively little consideration. And yet, this phase of the subject is of the very greatest importance to us. The disintegration of the earth's crust and the production of plant-life upon it stand therewith in intimate connection. Here again, carbonic acid gas and water-vapor play the principal rôle. An increase in the carbonic acid gas content of the air would promote in the highest degree the luxuriousness of plant-life. And consequently, more oxygen would be produced. Probably, as first suggested by Koene, all the oxygen of the atmosphere is a product of plant-life, which has reduced the carbonic acid gas coming from volcanoes to oxygen. The amount of coal present in the earth's crust corresponds tolerably well with the amount of oxygen in the atmosphere. In addition to the carbonic acid gas referred to above, that which is stored in the carbonates — particularly in limestone — must have been gradually removed from the earth's interior through volcanic action.

From the foregoing, we perceive how extraordinarily powerful have been the chemical processes at the boundary surface between the atmosphere and the solid crust of the earth. Moreover, the appearance of oxygen in the atmosphere, which is so vastly important in animal as well as in human life, is explained. One might have expected that this constituent of the atmosphere, so chemically active, would long ago, through disintegration processes, have been consumed. In this domain, meteorology and plant physiology work together.

The other constituents of the atmosphere, nitrogen, argon, and the numerous rare gases recently discovered by Ramsay, are remarkable by virtue of their chemical inertness. It is, therefore, not astonishing that they have remained in the atmosphere. It is much more surprising that one of these gases, namely, helium, is not more met with in the atmosphere, since it has been pointed out that many sources furnish helium to the atmosphere from the interior of the earth.

In order to explain this difficulty, Johnstone Stoney assumes that the lightest gases, hydrogen and helium, have such active molecular motions that the earth's gravitational force is not sufficiently strong to hold them to our planet. Against this view, the objection has been made that the helium would escape from the higher layers of the atmosphere, and that there, on account of the existing low temperature, the molecular motions of the gas are extremely much reduced. Without wishing to dispute that the Johnstone Stoney view has to

combat the difficulty that it demands somewhat more active molecular motions for helium than is called for by the mechanical theory of gases, we must yet admit that the objection based upon the low temperature of the highest atmospheric layers is weak.

Another peculiarity concerning the distribution of gases in the atmosphere is brought out in the observations on polar lights. The principal line in the spectrum of the polar lights is that corresponding to the rare gas, crypton, which is only present in extremely small quantities in the lower regions of our atmosphere. Sir William Ramsay is therefore of the opinion that crypton must be much more generously distributed in the higher layers of the atmosphere than in the lower. Furthermore, tests of air taken at different altitudes, as well as in rising or falling air-currents, indicate that the stirring-up of the air through vertical circulation is sufficient to obliterate the difference in the constitution of the air at different altitudes which would obtain in quiet air owing to the different density of its constituents. Since crypton is heavier than air in the mean, one would expect a tendency whereby this gas would be rarer in the higher layers of the atmosphere than below. The clearing-up of this interesting question is left for thorough spectrum analysis investigations.

From this short sketch we perceive that meteorology not only stands in the closest connection with other branches of physical science as well as with hydrodynamics, but that it is also connected intimately with questions of chemical, geological, and biological character. The study of the so-called phanologistic phenomena, *i. e.*, the periodically recurring life-processes of the animal and plant world, is also of striking importance in climatological investigations. Furthermore, physical geography and meteorology have much in common.

THE PRESENT PROBLEMS OF METEOROLOGY

BY ABBOTT LAWRENCE ROTCH

[Abbott Lawrence Rotch, Founder and Director of Blue Hill Meteorological Observatory. b. Boston, Massachusetts, January 6, 1861. S.B. Massachusetts Institute of Technology, 1884; A.M. (Hon.) Harvard, 1891; Chevalier Legion of Honor, 1889; Prussian Orders of the Crown, 1902, and Red Eagle, 1905. Established Blue Hill Observatory, 1885; American Member of International Jury of Awards for Instruments of Precision, Paris Exposition, 1889; Member of the International Cloud, Aeronautical and Solar Commissions. Fellow and librarian of American Academy of Arts and Sciences; Corresponding member of British Association for Advancement of Science; Deutsche Meteorologische Gesellschaft; Deutscher Verein für Luftschiffahrt; Councilor of Société Météorologique de France, etc. Author of *Sounding the Ocean of Air*; *Observations and Investigations at Blue Hill*, in *Annals of Harvard College Observatory*. Associate Editor, *American Meteorological Journal*, 1886-1896.]

NEVER in the history of the science have so many problems presented themselves for solution as at the present time. Numerous *a priori* theories require demonstration, and, in fact, the whole structure of meteorology, which has been erected on hypotheses, needs to be strengthened or rebuilt by experimental evidence. Until recently the observations have been carried on at the very bottom of the atmosphere, and our predecessors have been compared justly to shell-fish groping about the abysses of the ocean-floor to which they are confined.

Probably meteorology had its origin in a crude system of weather predictions, based on signs in the heavens, and it did not become a science until the invention of the principal meteorological instruments in the seventeenth century made possible the study of climatology by the collection of exact and comparable observations at many places on the globe. These data, owing to extensive operations of the meteorological services in the different countries, are now tolerably complete, there being comparatively small portions of the land-surface, at least, for which the climatic elements are not fairly well known, the gaps that remain to be filled lying chiefly on the Antarctic continent and in the interior of Africa.

Although it is about fifty years ago since the first observations, made synchronously over a considerable territory, were telegraphed to a central office for the purpose of forecasting the weather, it must be confessed that practically no progress has been realized in this art, for, while much has been done to complete and extend the area under observation by the creation of a finer and wider network of stations, and while the transmission of the observations and the dissemination of the forecasts based on them have been accelerated, the methods employed in formulating the forecasts are essentially those empirical rules which were adopted at the inception of the work. A recent

extension of the field of observation over the ocean, by wireless telegraphy, may here be mentioned as offering advantages to certain countries; for example, the reports now being received in England from steamers in mid-Atlantic give information about the approaching weather conditions, — subject, of course, to any subsequent changes, — long before they reach the western shores of the British Isles.¹ Nevertheless, the data obtained still relate mainly to the lowest strata of the atmosphere, and we are ignorant of the conditions that prevail at the height of a mile or two, both during storms and in fine weather. Until these are known, and their sequence in the upper and lower atmosphere has been established by careful investigation, our weather forecasts, based on synoptic observations, will continue to be largely empirical. However, it should be remembered that, since weather predictions constitute the aspect of meteorology which most appeals to mankind, the incentive to improve them is the most likely to stimulate the investigations needed. Therefore it is the problems of dynamic meteorology that now press for solution, and to achieve this purpose we must not only look upward, but also elevate ourselves, or our instruments, into the higher regions.

This mode of study belongs entirely to the last half-century, for only within that period has a systematic attempt been made to ascertain the conditions prevailing in the upper air. To the credit of the United States it should be remembered that the first post of observation upon a mountain peak was one established in 1871 upon Mount Washington in New Hampshire, and this was soon followed by the highest observatory in the world, maintained during fifteen years upon the summit of Pike's Peak in Colorado.² The observatory upon the Puy de Dôme in France, opened in 1876, was the first mountain station in Europe to be equipped with self-recording instruments.³ A large amount of data has been collected at these stations which illustrate chiefly the climatology of the mountainous regions, for what we obtain in this way still pertains to the earth, and, as is now admitted, does not represent the conditions prevailing at an equal height in the free air. During the present century, the organized efforts which have been made to explore the ocean of air above us have already resulted in a great increase of knowledge respecting the atmosphere as a whole. This task of ascertaining the conditions of the free air was resumed in 1888 with balloon ascents in Germany, in which special precautions were taken to obtain accurate temperatures,⁴ previous observations in balloons leaving much to be desired in this respect. Four years later the French demonstrated that by means of balloons carrying only self-recording instruments, meteorological information

¹ *Nature*, vol. LXX, pp. 396–397.

² *American Meteorological Journal*, vol. VIII, pp. 396–405.

³ *Ibid.* vol. II, pp. 538–543.

⁴ *Ibid.* vol. IX, pp. 245–251.

might be acquired at heights far greater than those to which a human being can hope to ascend and live.¹ The use of the so-called *ballons-sondes*, liberated and abandoned to their fate with the expectation that when they fall to the ground the records will be recovered, was soon adopted in Germany, and has since spread all over Europe. It has been introduced into the United States by the writer, who has just dispatched the first of these registration-balloons from St. Louis, hoping in this way to obtain the temperatures at heights never before reached above the American continent.²

In 1894, at the Blue Hill Observatory, near Boston, kites were first used to lift self-recording instruments and so obtain graphical records of the various meteorological elements in the free air,³ and this method of observation, which presents the great advantage of securing the data in the different atmospheric strata almost simultaneously and nearly vertically above the station on the ground, has been extensively employed both in this country and abroad. Heights exceeding three miles have been attained, and it is possible to ascend a mile or two on almost any day when there is wind. To render the method independent of this factor, the plan of flying kites from a steamship was introduced by the writer three years ago,⁴ and this scheme, too, is now being successfully employed in Europe. The exploration of the free air by balloons and kites, it may be remarked, has given rise to the construction of special types of light and simple self-recording instruments, which are capable of recording automatically the values of temperature, moisture, and wind with a precision comparable to the eye-readings of standard instruments by a good observer.

Having examined some of the newer methods of meteorological investigation, let us now consider how they may help to solve certain problems in dynamic meteorology. It should be premised that, since the atmosphere is relatively a thin layer with respect to the globe which it covers, no portion of it can be regarded as independent of another, and, consequently, a weather-map of the whole globe, day by day, is of prime importance. Were this provided, the atmospheric changes occurring simultaneously in both hemispheres could be watched and their relation to what have been called "the great centres of action" investigated.⁵ Thanks to the increasing area covered by reports from the various weather services, the unmapped surface of the globe is being diminished, so that a complete picture of the state of the atmosphere each day over the land is gradually coming into view.

¹ *Nature*, vol. XLVIII, pp. 160-161.

² *Science*, N. S., vol. XXI, pp. 76-77.

³ *Quarterly Journal of Royal Meteorological Society*, vol. XXIV, pp. 250-259.

⁴ *Ibid* vol. XXVIII, pp. 1-16.

⁵ *Report of International Meteorological Committee*, St. Petersburg, 1899, Appendix XI.

The mathematical application of the theory of a rotating sphere surrounded by a heated atmosphere to explain the circulation of the atmosphere as we find it, has not been satisfactory, owing to our lack of knowledge of the conditions of the upper air, as well as our ignorance concerning the physical properties of the atmosphere itself. To acquire the latter knowledge, research laboratories must be established at selected points, at both high and low levels, and as subjects of study there may be mentioned the determination of the amount of heat received from the sun and its secular variation, if any, the radiating and absorbing power of the air, the relation of pressure, density, and temperature, the chemical composition of the air, its ionization and radioactivity, and other investigations which have been proposed by Professors Abbe and McAdie¹ in their pleas for the creation of such aërophysical laboratories. The observatory now under construction by the United States Weather Bureau on a mountain in Virginia will, it is hoped, enable some of these problems to receive the attention which they deserve.²

The average circulation of the lower atmosphere is now well known, by reason of the monumental work of Lieutenant Maury on the winds over the oceans, and from the mass of data since collected over oceans and continents through the meteorological organizations of the various countries. While, naturally, much less is known regarding the circulation of the upper air, a great deal has been ascertained from the observations of clouds that were instituted a few years ago in various parts of the world by an international commission. In order to insure that the same cloud should everywhere be called by the same name, it was necessary to instruct the observers by publishing a cloud-atlas,³ containing pictures and descriptions of the typical forms of clouds which experience has shown to be identical all over the globe. Then, during one year which had been agreed upon, measurements of the direction of drift and the apparent velocity of the several cloud-types were made at many stations, and measurements, by trigonometrical or other methods, of the height of these clouds above a few selected stations enabled the true velocity of the air-currents to be determined up to the altitude at which the cirrus clouds float.⁴ Thus an actual survey of the direction and speed of the atmospheric circulation at different levels was effected, and a recent discussion of the results by Professor Hildebrandsson shows that the theories which have been held heretofore are untenable. Professor Hildebrandsson's conclusions in brief are that there is no exchange of air between poles and equator, the circulation over the oceans, at least, resolving itself into four

¹ *Smithsonian Miscellaneous Collections*, vol. xxxix, no. 1077.

² *National Geographic Magazine*, vol. xv, pp. 442-445.

³ *Atlas International des Nuages*, Paris, 1896.

⁴ *Quarterly Journal of Royal Meteorological Society*, vol. xxx, pp. 317-322.

great whirls, the air which rises above the tropics flowing over the trades and descending probably in the extra-tropical regions, while around each pole is an independent cyclonic circulation.¹ Although this general circulation of the atmosphere appears to be indicated, many details require to be investigated. In particular, the movements of the masses of air overlying the trade-winds and doldrums, which is a region nearly barren of upper clouds, are still unknown, and the determination of these movements, as well as the temperature and humidity of the different strata, by means of kites flown from steamships, was suggested by the writer, since it would be possible in this way to penetrate even the masses of quiescent air which probably separate the trade-winds from the superposed anti-trades.² This suggestion has already been put in practice on the yacht of the Prince of Monaco in the neighborhood of the Azores,³ but a more extensive campaign is necessary, which the writer himself hopes to undertake, if the funds necessary to charter and equip a steamer can be procured.

Here it will be encouraging to state some results of the efforts to ascertain the vertical thermal and hygrometric gradients in the atmospheric ocean, and to show what may be accomplished in the future. Observations on mountains, as we have seen, cannot be expected to give the conditions which exist at the corresponding heights in the free air, and hence the necessity of sending observers or self-recording instruments into this medium through the agency of balloons and kites. By the aid of an international commission, formed eight years ago under the direction of Professor Hergesell at Strassburg, much has been accomplished in Europe in this way, and something in this country through kite-flights. At the present time such atmospheric soundings are made once a month in most European countries, and at Blue Hill in the United States, with the result that a knowledge is being acquired of the vertical gradients of the meteorological elements which entirely contradicts previous conceptions. For example, it was formerly supposed that the temperature diminished with increasing altitude more and more slowly, and that at a height of about ten miles it remained invariable during winter and summer and above pole and equator. But the recent investigations of my colleagues in France and Germany show that the temperature decreases faster and faster as one rises in the air, and that not only is there a large seasonal variation at the greatest heights attained, but that non-periodic changes occur from day to day, as they do at the earth's surface.⁴ Still more remarkable is the

¹ *Quarterly Journal of Royal Meteorological Society*, vol. xxx, pp. 322-343.

² *Monthly Weather Review* of United States Weather Bureau, vol. xxx, pp. 181-183.

³ *Nature*, vol. LXXI, p. 467.

⁴ *Monthly Weather Review*, vol. xxx, pp. 357-359.

indication of a warm current at a height of about seven miles, while the stratification of the atmosphere as regards temperature, moisture, and wind has been shown by the kite-flights at Blue Hill to be a normal condition, and not merely confined to the high atmosphere, as was formerly supposed. Daily soundings of the atmosphere to the height of a mile or two are now being made with kites or captive balloons at the meteorological institutes of Berlin, Hamburg, and St. Petersburg, and are furnishing valuable data concerning the changes in the meteorological elements which occur simultaneously or successively¹ in the overlying strata.¹

Of the various unsolved questions relating to this subject, perhaps the most important is whether the core of the cyclone possesses the excess of temperature over the surrounding body of air which the convectional theory of its origin requires. We need to know also the height to which the cyclone extends, the circulation around it at various levels, and further to generalize the theory of an accompanying cold-centre cyclone in the upper air, deduced by Mr. Clayton from the Blue Hill observations.² Other important questions which can be elucidated by future researches are the conditions favorable for precipitation and the action of dust-nuclei in producing it, the source of our American cold-waves, the exact relations of thunderstorms and tornadoes to centres of pressure and temperature, and, finally, the causes which, in the upper air, influence the trajectories and velocities of the cyclones and anti-cyclones that give us our broader weather features. When these correlations are determined from the investigations of the free air now in progress, and we possess a sufficient number of aerial stations to make it possible to chart a daily map of the upper air, then we may expect an improvement in the weather forecasts. The prediction of fog over the ocean on and adjacent to our coasts is of great practical importance to shipping, especially off the banks of Newfoundland, and the writer believes that meteorological kites flown from a steamer in these regions would reveal the unknown conditions of temperature, humidity, and wind in and above the fog-bank which might lead to the prediction of the situations favorable to its formation.

We now pass to another branch of meteorological research, namely, the cosmical relations. It is incontestable that the sun, the source of all terrestrial energy, has great influence upon the magnetic conditions of the earth, but a consideration of the relation of terrestrial magnetism and meteorology will be left to my colleague, Dr. Bauer. The cause of atmospheric electricity has always been an enigma to meteorologists, but the discovery of "ions," or "electrons," as

¹ *Report of International Meteorological Committee*, Southport, 1903. Appendix II.

² Blue Hill Meteorological Observatory, *Bulletin* no. 1, 1900.

carriers of electricity has thrown some light on this question.¹ It is of importance in geophysics to know how the capacity of the air for positive and negative electrons varies with altitude, to learn the periodic and non-periodic variation of the potential at the earth's surface and the law of dissipation of electricity.

Attempts to regard all atmospheric phenomena as periodic and due to the influence of the sun or moon have long occupied the attention of eminent investigators, but it must be admitted that the effects of neither the periods of solar nor of lunar rotation upon the earth's meteorology can be claimed to have been proved, although a correspondence has been found by the distinguished speaker who preceded me in regard to the frequencies of auroras and thunder-storms and the position of the moon in declination.² To Professor Arrhenius is also due the remarkable generalization that the pressure of light emanating from the sun causes alike the streaming-away from it of comets' tails, the zodiacal light, and the aurora borealis. The relation of sun-spot frequency, which has a periodicity of about eleven years, to atmospheric changes on the earth, especially as manifested by barometric pressure, rainfall, and temperature in India, has been investigated, and the coincidences, even if nothing more, which have been shown to exist by Sir Norman Lockyer and his son are suggestive.³ It may be pointed out that the same action of the sun might cause simultaneously increased rainfall in India and a deficiency of rainfall in England, because rising currents in one region are necessarily accompanied by descending currents elsewhere, and, therefore, no objection can be offered to a theory of cosmical influence which produces different weather conditions in different parts of the globe.

Since the sun is the source of our energy, the discovery of any variation in the heat emitted is of the deepest interest, and the important investigations of Professor Langley⁴ are now to be supplemented by the broader work of a committee appointed by the National Academy of Sciences⁵ and also by an international commission,⁶ with the general object of combining and discussing meteorological observations from the point of view of their relation to solar phenomena. It does not seem improbable, therefore, that eventually we may have seasonal predictions of weather possessing at least the success of those now made daily, and that possibly forecasts of the weather will be hazarded several years in advance. The value of such forecasts, as affecting the crops alone, would be

¹ *Terrestrial Magnetism and Atmospheric Electricity*, vol. VI, pp. 9-10.

² Arrhenius, *Lehrbuch der Kosmischen Physik*, pp. 791, 893.

³ *Nature*, vol. LXIX, pp. 351-357.

⁴ *Report of Secretary of Smithsonian Institution*, 1903, pp. 23, 78-84.

⁵ *Science*, N. S., vol. XX, pp. 316, 930-932.

⁶ *Quarterly Journal of Royal Meteorological Society*, vol. XXXI, p. 28.

of inestimable benefit to mankind, and predictions already made in India for the ensuing season, while not entirely successful, have still proved advantageous. A number of short cycles in the weather have been detected, including a seven-day period in the temperature, which Mr. Clayton found could be used for forecasting were it not for an unexplained reversal in the phase of the temperature oscillation.¹

The interesting question of the value of meteorological observations may appropriately conclude this address. Professor Schuster, the English physicist, has recently denounced the practice of accumulating these observations with no specific purpose.² To an extent this criticism is valid in all the sciences, since those observations are most useful when made by or for the person who is to utilize them, but although modern meteorology demands special series of observations to solve such problems as the temperature in cyclones and anti-cyclones, it is sometimes true that long series of observations made with one object in view may subsequently become valuable for quite another purpose. For the study of climate and its possible change long-continued observations in each country are a necessity, though these might properly be confined to selected stations from whose normals the values for other stations may be computed. Professor Schuster's wish to limit the number of observations implies that the existing series have been inadequately discussed, for the reason that it is easier to find observers than competent investigators. For this unfortunate condition the weather services of most countries are chiefly to blame, because, being burdened with the routine work of collecting climatological and synoptic data and formulating and promulgating weather forecasts, which is the public estimate of their entire duty, most Government meteorological organizations concentrate their energies and expenditures on these functions, and partially or completely neglect the researches by which alone our knowledge of the mechanics of the atmosphere can be increased. In this criticism must be included the United States Weather Bureau (exception being made in favor of Professor Bigelow's discussions), and the similar bureaus of such equally enlightened countries as France and England. However, in the latter country an attempt is now being made to create an Imperial meteorological institute which could undertake the discussion of the great mass of data accumulated in Great Britain and her colonies, especially the relations of solar phenomena to meteorology and magnetism, and it is argued that this would contribute towards the formation of a body of scientific investigators adequate to the needs

¹ *Proceedings of American Academy of Arts and Sciences*, vol. xxxiv, p. 613 et seq.

² Address at British Association, Belfast, 1902. *Nature*, vol. lxxvi, pp. 617-618.

of the British Empire, and be of the highest educational and scientific worth.¹ In the United States, meteorological research has always been fostered by individuals, of whom the names of Franklin, Redfield, Espy, Coffin, Maury, Loomis, and Ferrel are brilliant examples. To-day my colleague, M. Teisserenc de Bort in France, and we ourselves at Blue Hill, are endeavoring, unassisted, to solve problems in dynamic meteorology, which ought to be undertaken by the national services of our respective countries. It behooves, then, those who are desirous of advancing the status of meteorology to strive to convince the public that the function of a Government Bureau is not merely to collect meteorological data and to make inductive weather predictions based on remembrance of the sequence in similar conditions, but that the science of meteorology requires laborious researches by competent men and the generous expenditure of money before practical benefit can result from improved weather forecasts. If some of my hearers are converted to such an opinion, this address will have served a useful purpose.

¹ Sir J. Eliot at British Association, Cambridge, 1904. *Nature*, vol. LXX, p. 406.

THE PRESENT PROBLEMS OF TERRESTRIAL MAGNETISM

BY LOUIS AGRICOLA BAUER

[Louis Agricola Bauer, in charge of Magnetic Work of United States Coast and Geodetic Survey since 1899; Director of Department of Terrestrial Magnetism, Carnegie Institution of Washington, since 1904. b. Cincinnati, Ohio, January 26, 1865. Graduate, C.E., Cincinnati, 1888; M.S. *ibid.* 1894; special courses, University of Berlin, 1892-95 (Ph.D.). Assistant Civil Engineer, C. N. O. & T. P. R. R., 1886-87; Astronomical and Magnetic Computer, U. S. Coast and Geodetic Survey, 1887-1902; Docent in Mathematical Physics, University of Chicago, 1895-96; Instructor in Geophysics, *ibid.* 1896-97; Assistant Professor of Mathematics and Mathematical Physics, University of Cincinnati, 1897-99; Chief of Division of Terrestrial Magnetism, Maryland Geological Survey, since 1896; Lecturer in Terrestrial Magnetism, Johns Hopkins University, since 1899. Member (Hon.) of Sociedad Científica Antonio Alzate; Permanent Committee on Terrestrial Magnetism and Atmospheric Electricity of International Meteorological Conference; also of Committee on Terrestrial Magnetism of International Association of Academies; Washington Academy of Science; Washington Philosophical Society, etc. Editor of *Terrestrial Magnetism and Atmospheric Electricity*, and frequent contributor to scientific press, on terrestrial magnetism.]

IN view of the expansion of the Section from "meteorology," as originally planned, to that of "cosmical physics," I was requested to give a thirty-minute address on the problems of the earth's magnetism, the two principal speakers dealing chiefly with the investigations and problems of meteorology. The time allotted will not permit, however, a presentation of the problems concerning the earth's magnetic and electric phenomena with that completeness and thoroughness the subject deserves. Suffice it, therefore, if we select such concrete examples as shall be typical of the relationship between these problems and those of the related sciences of the earth, and as shall exhibit the rôle their solutions are destined to play in the unraveling of many of the vexed questions pertaining to the physics of the earth and of the universe.

While eminent investigators, not directly engaged in magnetic work, have evinced, in one way or another, a conception of the prominence of this rôle, my humble opinion is that the full importance is not adequately realized by those concerned with the problems of the physics of the earth and of the universe. The chief reason for this is to be sought in the fact that it is just beginning to be recognized that in order to secure a steady advance in our knowledge of the magnetic and allied phenomena of the earth, the subject of the earth's magnetism must be raised to that plane of independent investigation occupied by its sister sciences, astrophysics and meteorology. It must be recognized that this subject is to be studied *per se*, and not merely as an adjunct to meteorological or geodetic work. The fact must be appreciated that to be an ex-

pert in terrestrial magnetism requires a lifetime of exclusive devotion and singleness of purpose, such as is requisite for success in any of the older, well-recognized sciences.

The magnetician must struggle to have accorded him equal privileges and recognition with the astronomer, the astrophysicist, the geologist, or the meteorologist. I am confident that the day is not far off when even he who devotes his entire time and energies to terrestrial magnetism will be obliged to specialize in this field also to secure the best results, just as the physicist, for example, nowadays must restrict himself to one definite branch of his entire subject. To illustrate, the study of the secular variation of the earth's magnetism is one sufficiently broad and extensive to occupy one's *sole* attention. Those of our eminent investigators who are only indirectly interested in this branch of terrestrial magnetism are found to deliver opinions regarding this phenomenon representing no advance upon the ideas prevailing a half-century or a century ago. And thus it happens that papers on the secular variation are even to-day being presented to learned academies involving theories previously advanced and exploded by both past and recent experience.

The first problem, therefore, is to secure that proper recognition of the study of the earth's magnetism as a subject of scientific inquiry universally conceded as essential to the best success in other sciences. A great advance in this direction must be recorded, viz., that the Carnegie Institution of Washington, in full appreciation of this first and great need of magnetic research, has recently established a department of Research in Terrestrial Magnetism on an entirely independent footing from its other established departments, its operations embracing the entire globe. Here the great problems of magnetic research, in coöperation with the leading magneticians, can be studied not as subsidiary to some other great branch of scientific inquiry, but by themselves, wholly apart from any considerations of immediate economic value.

The next great problem is to secure the necessary recognition of the fact, among those advancing theories on any of the earth's magnetic or electric phenomena, that in nearly every instance sufficient data are not at hand for crucial and decisive tests of theory. The cause of this is twofold: First, the observational data in general have not the requisite extent and proper distribution either in time or space or both; and second, the mathematical discussions or analyses to deduce the facts from such data as may be at hand are in most instances not complete or are entirely lacking, primarily because of the inadequacy of the means necessary for such discussions as these which involve much time and labor. Thus one of the great questions of the day, one of liveliest interest to the astrophysicist and to the meteorologist, as well as to the magnetician, — the sub-

ject of magnetic storms or perturbations and the connection with solar phenomena, — is one in which the investigation, both observationally and theoretically, is merely in its pioneer stage. Although good work has already been done in this direction, a number of carefully and comprehensively conducted experimental and theoretical investigations will be needed before this subject is thoroughly understood, and before any theory, however ingeniously it may be worked out, will be entitled to full credence and final adoption.

Another cogent illustration of the lack of the requisite data pertains to the distribution of the magnetic forces over the earth. Considering the earth as a whole, very little advance in our knowledge of the distribution of the earth's permanent magnetism was made during the second half of the past century. Chiefly on this account, it is found that the accuracy of the determination of the magnetic potential of the earth has in no wise been increased by the most refined and elaborate of the modern calculations. We appear to know the numerical coefficients entering into the Gaussian potential expression about as accurately for Sabine's magnetic charts (1840-45) as for Neumayer's (1885). Such an important question as whether the earth, like any other magnet, is gradually losing its magnetism or not cannot be definitely answered, because of the lack of sufficient and accurate data. Recent calculations based on all the observations at hand would apparently yield the result that the earth is losing at present annually one twenty-four hundredth part of its total magnetic moment, — a loss which if continued would reduce the intensity of the magnetization of the earth to one half its present amount in sixteen hundred and sixty years. However, the data, as stated, are not sufficient to make safe this assertion.

A case in which a large amount of valuable observational data have been collected, but of which the analysis and discussion have not as yet been made with that completeness and thoroughness the subject demands, is that of the diurnal variation. And so we might go on; suffice it to say *that it appears to be the specific task of this generation to bring together the great facts concerning the earth's magnetism and to formulate them as far as possible in such language that clear, concise, and decisive deductions of theory may be made, if not by us, then by our successors.*

After these introductory, general remarks, let us briefly turn our attention to a concrete occurrence of a magnetic phenomenon destined to play an important rôle in the physics of the earth. This is a particularly fortunate example, as it is of decided interest to several of the departments into which Physical Science has been grouped by this Congress.

On May 8, 1902, as you will recall, a great catastrophe overwhelmed and annihilated the town of St. Pierre on the Island of Martinique. The destructive agency was the products from an eruption of the neighboring volcano, Mt. Pelé. All reports agree that this eruption occurred shortly before eight A. M., St. Pierre time, and you may remember that the hands of the clock on the town hospital were found stopped, according to Heilprin, at 7 h. 52 m. A. M. No distant earthquake effects or barometric fluctuations were observed in connection with this eruption, such as were recorded resulting from the mighty eruption of Krakatoa in 1883. The Mt. Pelé eruption left, therefore, no record behind on any seismograph or barograph.

However, coincident with this eruption a *magnetic* disturbance set in simultaneously around the entire globe. On the diagram exhibited, the disturbance, as recorded by the horizontal intensity magnetographs, is shown for twenty stations encircling the entire earth, some of them situated in the southern hemisphere, the majority being in the northern hemisphere. It is noticed that shortly before eight A. M., St. Pierre time, a sudden rise in all the curves occurs, resulting in an increased intensity, on the average, of about one fifteen-hundredth part of the usual value. For about one and one half to two hours after the first impulse, the curves progress fairly smoothly, when all at once they are broken up into a system of most interesting and characteristic waves, whose corresponding features can be traced from station to station.

If now we determine the absolute time of beginning of the magnetic disturbance at each station, we shall find that the times differ from each other by quantities on the order of the error of the time determination, and that, hence, the magnetic disturbance traveled over the whole earth with such great velocity as to make the times of beginning practically the same over the whole globe. Thus, by comparing the times of beginning of the magnetic observatories closest to Mt. Pelé with the times obtained at the magnetic observatories halfway round the globe, we shall find that they agree within one minute. The mean of all the times, considering the disturbance in the three magnetic elements — declination, horizontal and vertical intensity — was 7:54.1 A.M. St. Pierre time, or practically the same as given by the town clock. Since we have no means of knowing how accurately the town clock kept local mean time, it is possible that the most accurate determination of the time of the eruption of Mt. Pelé on May 8, 1902, was afforded us by this *unique* magnetic disturbance.

I have called this disturbance *unique* for several reasons. First, it is the only case at present known in which the occurrence was so sharp and decisive as to lead several magneticians to suggest, independently of each other, a causal connection with the volcanic eruption. While it is quite possible that upon research it may be found

there are other cases of similar connection, it is not likely that there will be found an instance in which the data are as complete and as accurate as in the present case. In the mightier eruption of Krakatoa, no magnetic disturbance affecting the entire earth simultaneously was noted. A discontinuous disturbance occurred at the near-by Batavia magnetic observatory, which lasted merely during the rain of volcanic ashes upon Batavia, and the observer attributed the magnetic effect to the magnetic character of the ashes. If there was any general magnetic effect referable to the eruption, it was of a totally different character from that of Mt. Pelé, for Whipple deduced a velocity for the rate of propagation of a magnetic disturbance which occurred on the day of the Krakatoa eruption of about 1000 miles an hour. At this rate, it would have taken the Mt. Pelé magnetic disturbance several hours to travel around the whole earth.

The coincidence of the magnetic disturbance with the Mt. Pelé eruption was such a striking one as to suggest, as already stated, some physical connection. And the first thought might naturally be that the displacement of masses in the earth's interior produced a redistribution of the electric currents inside the earth, which in turn gave rise to the magnetic disturbance observed on the earth's surface. We have had, namely, repeated instances in which seismic disturbances, known to have occurred, were recorded not on seismographs, but on *magnetographs*. This might occur if, for example, the mechanical displacement of masses below the surface resulted in either the formation, destruction, or redistribution of the electric currents, which in turn produced the magnetic effect. This magnetic effect would then propagate itself more rapidly to the surface of the earth than the mechanical vibration, and hence might be recorded first or even give a record when the mechanical vibrations by the time they reached the earth's surface would be too feeble to leave their trace on seismographs.

However, in the case of the magnetic disturbance before us no such simple explanation is possible. While the mathematical analysis has not yet been completed, it has progressed sufficiently far to show that the cause of the magnetic disturbance cannot be referred to any distribution of electric currents *below* the earth's surface, but that, on the other hand, the observed phenomena are better satisfied by assuming a distribution of electric currents in the regions *above* us. As is known, it is with the aid of the changes in the vertical component of the earth's magnetism that we can decide whether the forces producing the observed disturbance have their seat in the earth's interior or in the regions outside. The question now is, was the coincidence between the magnetic disturbance and the Mt. Pelé eruption a mere chance connection? If not, then the further analysis of the magnetic disturbance is going to be of the greatest interest.

The production of static electric charges by the rapid ejection of particles of steam or vapor is well known. It may thus be possible that the violent and tremendous ejection of vaporous particles from within the volcanic cone produced such a high electrification of the regions above the volcano as to have sufficiently altered the potential of the semi-permanent electrification of the upper regions to have immediately produced an inflow or outflow from outside space of electric charges so as to make the resultant effect comparable to that associated with a magnetic storm coming from without.

It will be recalled that the products ejected by the eruption were described to be principally of a vaporous or gaseous character and finely powdered ash. All reports dwell especially upon the electric flashes over the mountain during the eruptions.

If it is possible, therefore, to disturb the entire earth's magnetism by an explosion on the earth, our conceptions as to the manner of the connection of magnetic disturbances and solar eruptions have had some light shed upon them.

It is, furthermore, of interest to add that the solution of the actual cause of the rapid and complete destruction of all life in the ill-fated town of St. Pierre may find some assistance in the study of the magnetic disturbance. Thus it will be recalled that in many instances it was found that the death-dealing, scorching blast passed through the clothing without injuring it, burning the flesh beneath, however, to a crisp. This might be explained, if, for example, there were in the mountain crystals of copper sulphate. The rapid heating of this, accompanied by violent ejection, would be accompanied by enormous electric charges and the production of vaporous sulphur trioxide. The latter, violently ejected, would pass through the clothing, doing comparatively little injury to it, but as soon as the vapor entered the pores of the body, it would combine with the finely divided particles of water in the skin and form sulphuric acid, which in turn burned the flesh and quickly brought death to the afflicted. Certain other substances would have a similar action.

Had we time, we might bring forth a most interesting case of the relationship between physiographic features of a land area and irregularities in the magnetic distribution. Such an instance is shown by the recently completed magnetic survey of Louisiana.

Permit me to call your attention to the great and promising field of inquiry relating to the rôle played by the terrestrial magnetic lines of force in deflecting or dissipating such solar radiations as affect the magnetic needle and which are prevented, possibly with benevolent purposes for our welfare, from reaching the lower depths of the atmosphere. With respect to such radiations, these magnetic antennæ of the earth may perform the same function as does our atmosphere with respect to swarming meteors.

Calculations appear to show that in the regions above the earth there exists a magnetic field the exact counterpart of that of the earth itself. The precise manner in which this has been brought about is one of the great problems. The composition of this field is revealed to us by the variations in the magnetic elements during the earth's rotation and by the analysis of the earth's permanent magnetic field.

Had we time, we might speak of the association between certain magnetic and meteorological phenomena; however, this field is covered in Professor Arrhenius's address.

In conclusion, let me say then that if it be conceded that the study of the physics of the universe is primarily concerned with the unraveling of the bonds of union between the constituent bodies of the universe, and with the interchange of minute electrified particles between them, and inasmuch as it appears that magnetic and electric variations constitute the surest and most sensitive indications of these existing bonds and mutual interchanges, it behooves all those interested in the steady development of the sciences of the universe to accord to the subjects of terrestrial magnetism and terrestrial electricity the fullest possible recognition, and thus give the patient workers in these fields the stimulus and encouragement necessary for best work in any field of human inquiry.

SHORT PAPER

PROFESSOR H. H. CLAYTON, of Blue Hill Observatory, presented a paper to this Section on "The Circulation of the Atmosphere."

BOOKS OF REFERENCE ON GEOLOGY AND PALEONTOLOGY

(Prepared by courtesy of Herbert P. Whitlock of the staff of the New York State Museum)

GENERAL

- GEIKIE, A., Text Book of Geology, 2 vols., London, 1904.
DANA, J. D., Manual of Geology, New York, 1895.
DE LAPPARENT, A., Traité de Géologie, 3 vols., Paris, 1900.
NEUMAYR, M., Erdgeschichte, 2 vols., Leipzig, 1895.
CHAMBERLAIN, T. C., and SALISBURY, R. D., Geology, 2 vols., New York, 1904.
BRIGHAM, A. P., Text Book of Geology, New York, 1902.

COSMICAL GEOLOGY AND GEOGNOSY

- CROOL, J., Climate and Time, Edinburgh, 1885.
FISHER, O., Physics of the Earth's Crust, London, 1881.
WILLIAMS, E. H., Manual of Lithology, New York, 1895.
KEMP, J. F., Handbook of Rocks, New York, 1896.
ROSENBUSCH, H., Mikroskopische Physiographie der Mineralien und Gestein,
Stuttgart, 1885-87.

DYNAMIC GEOLOGY

- SUESS, E., Das Antlitz der Erde, Prague, 1883-88.
DAUBREE, A., Etudes synthétiques de Géologie Expérimentale, Paris, 1879.
DANA, J. D., Characteristics of Volcanoes, New York, 1890.
Corals and Coral Islands, New York, 1890.
JUDD, J. W., Volcanoes, New York, 1881.
HEILPRIN, A., Mont Pelée and the Tragedy of Martinique, Philadelphia, 1903.
MILNE, J., Earthquakes, New York, 1886.
MERRILL, G. P., Rocks, Rock-weathering and Soils, New York, 1897.
SHALER, N. S., Origin and Nature of Soils, U. S. Geol. Sur., 1890-91, part I.
DARWIN, CH., Coral Reefs, London, 1891.
BONNEY, T. G., Ice Work, New York, 1896.
GEIKIE, J., The Great Ice Age, New York, 1895.
KING, F. H., Principles and Conditions of the Movements of Ground Water, U. S.
Geol. Sur., 1897-98, part II.

STRUCTURAL GEOLOGY

- VAN HISE, C. R., A Treatise on Metamorphism, U. S. Geol. Sur., Monograph 47,
1904.
Principles of North American Precambrian Geology, U. S.
Geol. Sur., 1895-96, part I.

ECONOMIC GEOLOGY

- PHILIPS, J. A., and LOUIS H., A Treatise on Ore Deposits, London, 1896.
KEMP, J. F., Ore Deposits of the United States and Canada, New York, 1901.
POSEPNY, F., The Genesis of Ore Deposits, New York, 1895.
BRANNER, J. C., and NEWSOM, J. F., Syllabus of a Course of Lectures on Economic
Geology, Stanford University, 1900.

- DEWEY, F. P., A Preliminary Descriptive Catalogue of the Systematic Collections in Economic Geology and Metallurgy in the U. S. National Museum, Smithsonian Institution, Bull. 42, 1891.
- MERRILL, G. P., Guide to the Study of the Collections in the Section of Applied Geology in the U. S. National Museum, Report of the U. S. Nat. Mus., 1899, Washington, 1901.
- Stones for Building and Decoration, New York, 1891.
- VAN HISE, C. R., BAYLEY, W. S., and SMYTH, H. L., The Marquette Iron-bearing District of Michigan, Monograph 28, U. S. Geol. Sur., Washington, 1897.
- IRVING, R. D., The Copper-bearing Rocks of Lake Superior, Monograph 5, U. S. Geol. Sur., Washington, 1883.
- WINSLOW, A., Lead and Zinc Deposits of Missouri, Geol. Sur. of Missouri, vol. VII, Jefferson City, 1894.
- EMMONS, S. F., Geology and Mining Industry of Leadville, Monograph 12, U. S. Geol. Sur., Washington, 1886.
- HATCH, F. H., and CHALMERS, J. A., The Gold Mines of the Rand, London and New York, 1895.
- CROSS, W., and PENROSE, R. A. F., Geology and Mining Industry of the Cripple Creek District, Colorado, U. S. Geol. Sur., 1894-95, part II.
- BECKER, GEORGE F., Geology of the Quicksilver Deposits of the Pacific Slope, Monograph 13, U. S. Geol. Sur., Washington, 1888.
- KUNZ, G. F., Gems and Precious Stones of North America, New York, 1900.
- SINGER, VON L., Beiträge zur der Petroleum Bildung, Vienna, 1893.
- PECKHAM, S. F., Production, Technology, and Uses of Petroleum and of its Products, 10th Census, vol. x, Washington, 1884.
- MERRILL, F. J. H., Salt and Gypsum Industries of New York, Bull. 11, N. Y. State Museum, Albany, 1893.
- Report on the Building Stones of the United States, 10th Census, vol. x, Washington, 1884.
- GILMORE, Q. A., On Limes, Hydraulic Cements, and Mortars, New York, 1888.
- BUTLER, D. B., Portland Cement, its Manufacture, Testing and Uses, London and New York, 1899.
- RIES, H., The Clays of the United States east of the Mississippi River, Professional Paper 11, U. S. Geol. Sur., Washington, 1903.
- STEUART, W. M., Special Report of the Census Office on Mines and Quarries, Washington, 1905.

PALEONTOLOGIC GEOLOGY

- ZITTEL, K. A., Grundzuge der paläontologie, München, 1903.
- Handbuch der Paleontologie, München and Leipzig, 1876-92.
- NICHOLSON, H. A., and LYDEKKER, R., Manual of Paleontology, London, 1889.
- KOKEN, E., Die Vorwelt und ihre Entwicklungsgeschichte, Leipzig, 1893.
- WOODS, J. E. T., Elementary Paleontology for Geological Students, Cambridge, 1902.
- ZITTEL, K. A., and EASTMAN, C. R., Textbook of Paleontology, London, 1900.
- ROMER, F., and FRECH, F., Lethaea Geognostica, Stuttgart, 1880.
- WALTHER, J., Einleitung in die Geologie, Jena, 1894.
- BERNARD, F., Elements de Paléontologie, Paris, 1895.
- ZEILLER, R., Elements de Paléobotanique, Paris.

PERIODICAL PUBLICATIONS

- Annales des Mines, published at Paris since 1794.
- American Journal of Science, published at New Haven since 1819.

- Bulletin de la Société Géologique de France, published at Paris since 1830.
- Neues Jahrbuch für Mineralogie, Geologie und Paleontologie, published at Stuttgart since 1830.
- Geological Magazine, published at London since 1858.
- Engineering and Mining Journal (weekly), published at New York since 1866.
- Transactions of the American Institute of Mining Engineers, published at New York since 1870.
- American Geologist, published at Minneapolis since 1888.
- Journal of Geology, published at Chicago since 1893.
- Zeitschrift für Praktische Geologie, published at Berlin since 1893.
- School of Mines Quarterly, published at New York since 1879.
- Monographs, Bulletins, and Annual Reports of the U. S. Geological Survey, published at Washington since 1880.

WORKS OF REFERENCE ON PETROLOGY AND MINERALOGY

(Prepared by courtesy of Prof. Ferdinand Zirkel)

- HILLEBRAND, F. W., Bulletin of the U. S. Geological Survey, no. 148, 1897.
Deutsch über. von Zschimmer: Praktische Anleitung zur Analyse der Silicatgesteine nach den Methoden der geol. Landesanstalt der Ver. Staaten, Leipzig, 1902.
- WASHINGTON, HENRY S., Chemical Analyses of igneous rocks, published from 1884-1900, with a critical discussion of the character and use of analyses, Prof. Pap., U. S. Geol. Surv., no. 14, Washington, 1903.
- MOROZEWICZ, JOSEF, Ueber Kyschtymit Mineral in Petroge, Mittheil, xviii, 202, 1899.
- HARKER, Quart. Journ. Geol. Soc. London, LI, 1895, 146; Journal of Geology, viii, 389, 1900.
- LOEVINSON-LESSING, Studien über die Eruptivgesteine, St. Petersburg, 1899.
- BECKE, FR., Mineral. u. Petrogr., Mittheil, xvi, 315, 1897.
- IDDINGS, J. P., Bull. Philos. Soc. Washington, xi, 207, 211, 1890. Journal of Geology, vi, 92, 1892. Chemical igneous rocks expressed by means of diagrams, Prof. Pap., U. S. Geol. Surv. no. 18, Washington, 1903.
- BROEGGER, Die Eruptivgesteine des Kristiania-Gebiets, III, Christiania, 1898.
- LÉVY, MICHAEL, Bull. Serv. Carte Géol., France, ix, 38, no. 57, 1897. Bull. Soc. Géol., France. (3) xxv, 1897; xxvi, 1898.
- PIRSSON, L. V., 20th Annual Report, U. S. Geolog. Survey, III, 567, 1900.
- WASHINGTON, H. S., Bull. Geol. Soc. America, xi, 651, 1900.
- MÜGGE, O., Neues Jahrbuch für Mineralogie, etc., I, Abhdl. 100, 1900.
- OSANN, Versuch einer chemischen Classification der Eruptivgesteine. Mineral. u. petrograph. Mittheil., xix, 351, 1900; xx, 399, 1901; xxi, 365, 1902.
- LACROIX, A., Nouv. arch. du Muséum d'hist. naturelle, Paris; (3) vi, 209, 1894; Bull. Serv. carte géol. France; vi, no. 42, 307, 1895.
- KAYSER, Diabase des Harzes, Zeitschr. d. geolog. Gesellsch. xxii, 103, 1870.
- REINISCH, F. R., Druckproducte aus Lausitzer Biotitgranit und seinen Diabasgangen. Habilitationsschrift, Leipzig, 1902.
- BORICKY, E., Elements einer neuen, chemisch-mikroskopischen Mineral und gesteinsanalyse (Archiv der naturw. Landesdurchforschung von Böhmen, III, 5); Prag, 1877.
- KLEMENT and RENARD, Réactions microchimiques à cristaux et leur application en analyse qualitative, Brussels, 1886.
- BEHRENS, H., Anleitung zur mikrochemischen Analyse, 2. ed., Hamburg und Leipzig, 1899.
- BUNSEN, R., Zeitschr. d. h. geolog. Gesellsch., xiii, 62, 1861.
- LAGORIO, Ueber die Natur der Glasbasis sowie die Krystallisationsvorgänge im eruptiven Magma, Mineral. u. petrogr. Mittheil, viii, 521, 1887.
- LENARCIC, J., Centralblatt f. Mineralogie, etc., 608, 1903.
- BRAUMS, R., Chemische Mineralogie, Leipzig, 60, 238, 300, 1896.
- MEYERHOFFER, Zeitschr. f. Krystallogr. u. Mineralogie, xxxvi, 591, 1902.
- SORBY, H. C., Proceedings, Royal Society, London, xii, 538, 1863.
- C. DOELTER, Centralblatt f. Mineralogie, etc., 608, 1903.
- TEAL, British Petrography, London, 1888. The Evolution of Petrological Ideas, Presidential address, Quart. Journal Geological Society, London, May, 1901.

- ZIRKEL, F., Lehrbuch d. Petrographie, 2d ed., I, 768, Leipzig, 1893.
- VOGT, J. H. L., Die Silicatschmelzlösungen, II, 113, Christiania, 1904.
- IDDINGS, On the crystallization of igneous rocks, Bull. Philos. Society, XI, 437
Washington, 1889.
- SCHWEIG, M., Neues Jahrb. f. Mineralogie, etc., Beilageb., XVII, 516, 1903.
- VAN 'T HOFF, Zeitschr. f. Physikal. chemie, I, 481, 1887.
- GOUY ET CHAPERON, Annales de Chimie et de Physique (6) XII, 387, 1887.
- BARUS, Bulletin U. S. Geological Survey, no. 103, Washington, 1893.
- STUBEL, A., Die Vulkanberge von Ecuador, 367, Berlin, 1897.
- Ueber den Litz der Vulkanischen Kräfte in der Gegenwart, Leipzig,
1900.
- LEPSIUS, R., Geologie von Attika, 149, Berlin, 1893.

BOOKS OF REFERENCE ON PHYSIOGRAPHY AND GEOGRAPHY

- CHAMBERLIN, T. C., and SALISBURY, R. D., *Geology*. Holt.
- DAVIS, W. M., *Physical geography*. Ginn.
- GILBERT, G. K., and BRIGHAM, A. P., *An introduction to physical geography*.
Appleton.
- HUXLEY, T. H., *Physiography; introduction to the study of nature; revised
and partly rewritten by R. A. Gregory*. Macmillan.
- JOHNSTON, KEITH, *Physical, historical, political and descriptive geography*
Stanford (Lond.).
- LA NOÉ, G. DE, and MARGERIE, EMMANUEL DE, *Les formes du terrain*. Hachette.
- MILL, H. R., *ed.*, *International geography*. Appleton.
- PENCK, ALBRECHT, *Geographische Abhandlungen*.
Morphologie der Erdoberfläche. Englehorn.
- PESCHEL, OSCAR, *Physische Erdkunde, bearbeitet und hrsg. von Gustav Leipoldt*.
Duncker & Humbolt.
*Physiography of the United States, National geographic mono-
graphs, 10 numbers*. Amer. Book Co.
- RATZEL, FRIEDRICH, *Die Erde und das Leben*. Bibliographic Institute.
- RECLUS, ELISÉE, *Nouvelle géographie universelle, la terre et les hommes*. Ha-
chette (Pub. in English by Appleton).
- RUSSELL, I. C., *North America*. Appleton.
- SHALER, N. S., *Aspects of the earth*. Scribner.
- SKERTCHLEY, S. B. J., *Physical geography*. Isbister.
- STANFORD'S *Compendium of geography, 12 vols*.
- SUPAN, ALEXANDER, *Grundzüge der physischen Erdkunde*. Veit.
- SÜSS, EDWARD, *The face of the earth; tr. by H. B. C. Sollas*. Clarendon Press
Oxford.
- TARR, R. S., *New physical geography*. Appleton.

SPECIAL BOOKS OF REFERENCE ON OCEANOGRAPHY

(Prepared by the courtesy of Sir John Murray)

- AGASSIZ, ALEXANDER, A contribution to American thalassography; three cruises of the U. S. Coast and Geodetic Survey steamer "Blake" in the Gulf of Mexico, in the Caribbean Sea, and along the Atlantic coast of the U. S. 2 vols. 4to, 1888. Also found in Bulletin of Harvard Museum of Comparative Zoölogy, v, 14, 15.
- BOGUSLAWSKI, G. H. VON, and KRÜMMEL, OTTO. Handbuch der Ozeanographie, 2 vols. 4to, 1884-87.
- BUCHAN, ALEXANDER, Report on atmospheric circulation, 1889.
Specific gravities, oceanic circulation, 1896.
- CHUN, CARL, Aus den Tiefen des Weltmeeres,
Wissenschaftliche Ergebnisse der deutschen Tief-See Expedition auf dem Dämpfe "Valdivia," 1898-99, ed. 2, 1903.
- DRYGALSKI, ERICH VON, Zum Kontinent des eisigen Sudens: Deutsche Sudpolar Expedition Fahrten und Forschungen des "Gauss," 1901-03, 1904.
- EDWARDS, A. MILNE, Expéditions scientifiques du "Travailleur" et du "Talisman" pendant les années 1880-83. Edited, 1888-1902.
- MONACO, PRINCE DE, Résultats des Campagnes scientifiques accomplies sur son yacht par le Prince, Albert I, 1889-1904.
- MURRAY, SIR JOHN, Report on the scientific results of the voyage of H. M. S. "Challenger," 1873-76, 1880.
- MURRAY, J., and RENARD, A. F., Report on deep-sea deposits, 1891.
- NANSEN, FRIDTJOF, The Norwegian North Polar Expedition, 1893-96, 6 vols. 4to, 1900-05.
- TAIT, P. G. Report on some of the physical properties of fresh water and of seawater, 1889.
- THOMSON, SIR CHARLES WYVILLE, and MURRAY, SIR JOHN, Report on the Scientific Results of the Voyage of H. M. S. "Challenger" during the years 1872-76, 39 F, vols. 1880-89.
- THOULET, JULIEN, L'Océan: ses lois et ses problèmes, 1894.

GENERAL BOOKS OF REFERENCE RELATING TO METEOROLOGY

(Prepared by the courtesy of Mr. A. Lawrence Rotch)

- ABERCROMBY, RALPH, *Weather*, International Scientific Series, London, 1887, 8vo, 472 pp. (Contains the principles of weather forecasting.)
- DAVIS, WILLIAM M., *Elementary Meteorology*, Boston, 1894, 8vo, 355 pp. (The most complete work in English.)
- HANN, JULIUS, *Lehrbuch der Meteorologie*, second edition, Leipzig, 1906, 8vo, 642 pp. (The latest and most authoritative treatise.)
- WALDO, FRANK, *Elementary Meteorology*, New York, 1896, 12mo, 373 pp. (A compact summary.)

CLIMATE

- HANN, JULIUS, *Handbook of Climatology, Part I*, translated by R. DeC. Ward, New York, 1903, 8vo, 437 pp. (An abridged English edition of the standard work.)

UPPER AIR

- ROTCH, A. LAWRENCE, *Sounding the Ocean of Air*, Romance of Science Series, London, 1900, 8vo, 184 pp. (A popular account of the exploration of the atmosphere by cloud measurements and with kites and balloons.)

ADDENDA PAGES

**FOR LECTURE NOTES AND MEMORANDA OF
COLLATERAL READING**




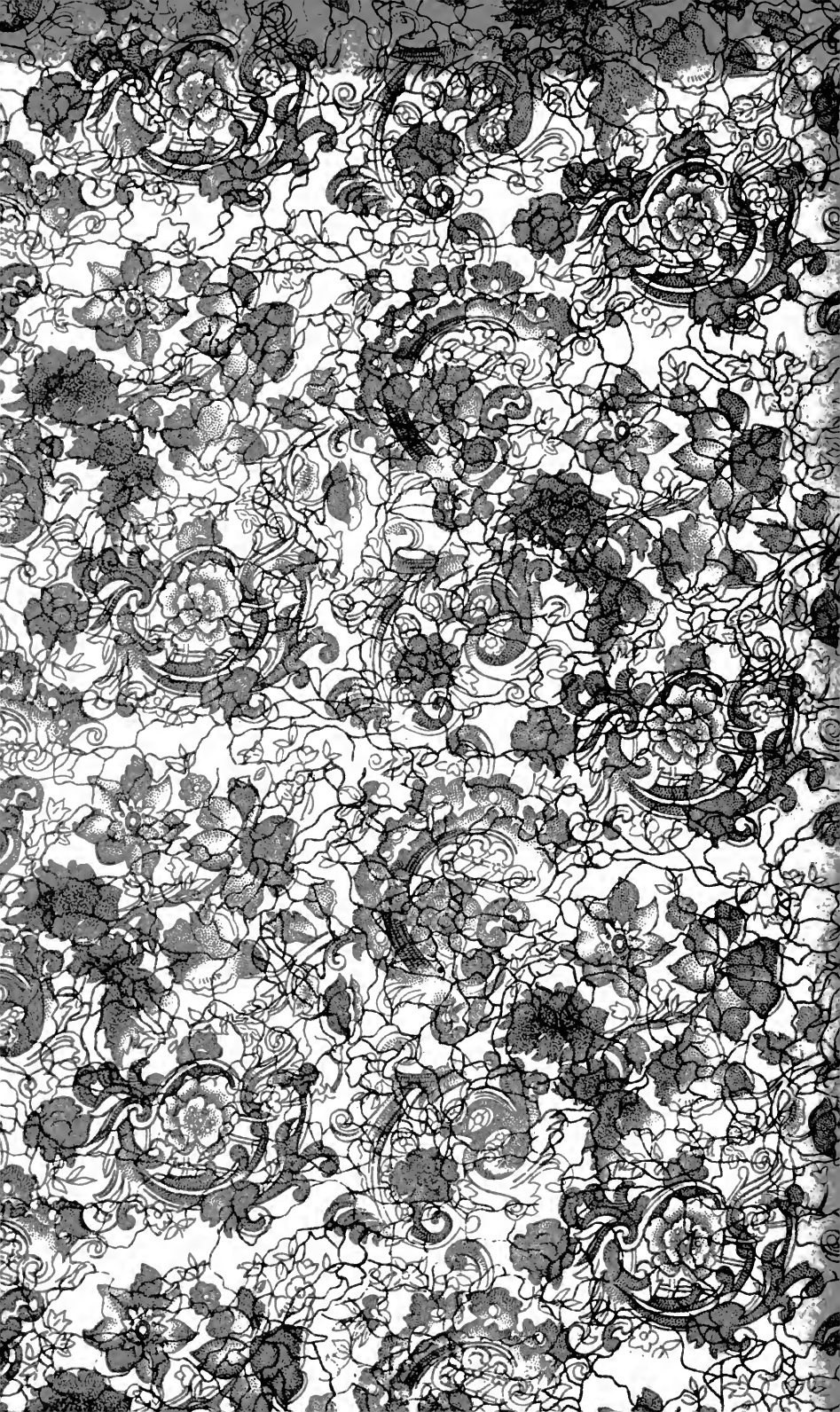












UC SOUTHERN REGIONAL LIBRARY FACILITY



A 000 393 104 5

