


BRITISH
929.1
G289e3
SER. A
NO. 57
1977

0167206

Irish County Maps Showing
the Locations of Churches in

Munster Province

The Genealogical Department of
The Church of Jesus Christ
of Latter-day Saints
Series A, No. 57 1977



Copyright © 1977 by Corporation of the President of
The Church of Jesus Christ of Latter-day Saints
All Rights Reserved
Printed in the United States of America

For a list of other research papers in this series, write to:

The Genealogical Department
50 East North Temple Street
Salt Lake City, Utah 84150
United States of America

Includes the counties of:

Cork

Kerry

Limerick

Tipperary

Waterford

GI FAMILY HISTORY LIBRARY NT
35 NORTH WEST TEMPLE
SALT LAKE CITY, UTAH 84150

B+ 154 BRITISH
942 9280
~~D2795~~
100%
100%

(copy)

Irish County Maps Showing the Locations of Churches

Because the Irish government did not begin recording births or christenings, marriages, and burials for all Irishmen until 1864,¹ the major sources for these vital records are kept by the different churches in Ireland.

Before using church records, however, the researcher must be able to answer these two questions:

1. What churches were located in or near my ancestors' localities?
2. How do I locate their records for research?

The purpose of this paper is to help researchers identify the churches in the area where their ancestors lived.

Civil parishes are areas of local government administration, the names and boundaries of which seldom correspond to the parish boundaries of the churches in the area. It is often easy to determine the name of a civil parish, as explained in step one below. However, the task of determining which churches existed in an area is more complicated. These maps simplify the task somewhat. Following is a brief explanation of how to use these maps along with details of how to locate the church records of the various denominations. The explanation contains book and film numbers of the Genealogical Department Library. The numbers, however, will be of little value for those researchers not living near the main library or one of its branches.

How to Use These Maps

Step 1: Determine the name of the civil parish (an area of local government administration, not church jurisdiction) and county for the town or place where your ancestor lived by locating it in the following topographical reference book:

Alphabetical Index to the Towns and Townlands of Ireland (Dublin: Alexander Thom and Co., 1877; available on film 476.999 item 2 or book Ref. 941.5 X2c1).² This book, taken from the 1871 census, contains several separate indexes. The first is the separate "Index of Townlands," which is the major portion of the book. If you do not find your locality in this index, check next in the "Index of Parishes." If that fails, check under all possible spelling variations.

Step 2: Look at the alphabetical listing of civil

parishes following the appropriate county map in this research guide. Coordinates are given for the location of each civil parish on the map.

Each of the counties of Cork and Tipperary have several maps but only one listing of parishes. On the listing and appearing in the first section of the map grid column for County Cork are letters referring the reader to the correct map. These letters are:

E—Refers to the east Cork map

M—Refers to the middle Cork map

W—Refers to the west Cork map

The dividing of the maps into east, middle, and west portions were done only for this paper and do not represent actual political divisions of Cork.

The same is true of County Tipperary, which for this paper has been arbitrarily divided into north and south sections.

Step 3: Locate your civil parish on the map using the coordinates found in step two. Letters such as R or E appear in the locations within the civil parish boundaries where a church was located. A key, which explains what denomination each letter represents, appears on the map.

Step 4: To find the exact names of the churches on the map that apply to your problem, refer to the alphabetical listing of civil parishes. In addition to the names of the churches, an attempt has been made to determine dates of known records for Church of Ireland and Catholic records. No dates are given for other denominations because of a lack of reliable source materials. Generally speaking, few Presbyterian registers begin before 1819, and Methodist registers usually do not begin before 1816. Further details are given in the accompanying explanations on each denomination.

Note: When more than one church of the same denomination exists within a civil parish, they are listed as they appear within the parish from left to right, beginning at the top and working toward the bottom of each parish. Blank spaces indicate that there was no entry for that place and denomination in Thom's 1853 Directory. The name of a church is sometimes followed in the listings by a number in parentheses (Ballyeaston [2]). This indicates the number of churches of the same denomination in that place.

¹The civil registration of non-Catholic marriages began in 1845.

²The *General Topographical Index to the Townlands and Towns of Ireland* (issued with the 1901 census of Ireland, House of Commons sessional papers, 1904) can also be used to determine civil parish boundaries. This is on film 865.092. It has also been reprinted in microfiche format by Irish Microforms Ltd, Dublin, Ireland.

Notes on the Compilation of Maps

These maps were compiled by using the various churches listed in *Thom's Irish Almanac and Official Directory for 1853* (Dublin: Alexander Thom, 1853; 941.5 E4th 1853; film 990,105). The churches were then plotted on civil parish outline maps based on the *Index to the Townland Survey* (Dublin: Ordnance Survey Office, 1833; Q 941.5 E7o). As nearly as possible, the churches have been plotted in their appropriate locations in relationship to the

civil parish boundaries. No effort has been made to plot churches that were extinct in 1853 or that were established after 1853. Thom's 1853 Directory was used because it was the most readily accessible edition for the compilers.

These maps should be a significant help to researchers attempting to locate Irish church records. Any corrections and additions from readers will be carefully considered for future revisions.

Locating the Churches of the Various Denominations

Finding Records of the Church of Ireland

From 1560 to 1871 the Anglican Church was the Irish state religion and, therefore, was called the Church of Ireland; however, its membership included only a minority of the Irish people. For example, in 1834 only 11 percent of the population belonged to this church,³ but because it was the state sponsored religion, entries can be found in the parish registers for persons of other denominations. This is especially true of burial registers, because Catholics were often buried in Church of Ireland churchyards. *In any research problem, it is wise to search the relevant Church of Ireland parish registers regardless of your ancestor's known religious affiliations.*

The listings accompanying these maps give the known commencement dates of Church of Ireland parish registers as they appear in the *Twenty-third Report of the Deputy Keeper of the Public Records in Ireland* (Dublin: Her Majesty's Stationery Office, 1891; 941.5 A5r 23rd). An astrisk (*) has been placed by the names of parishes where registers were destroyed in the Public Record Office fire of 1922. When searching for the records of one of these parishes, determine if a transcript or printed copy was made of the burned registers before the fire. Such copies may still be in the hands of the local ministers, local libraries, or in the two Irish public record offices.

The following suggestions should be followed to locate Church of Ireland parish registers for a particular parish:

1. Check the card catalog of the Genealogical Department Library of The Church of Jesus Christ of Latter-day Saints or one of its branch libraries to see if they have copies of the parish registers.
2. One of the Irish public record offices may hold copies. The Public Record Office of Northern Ireland, 66 Balmoral Avenue, Belfast, BT9 6NY, Northern Ireland, has an extensive collection of photostatic and microfilm copies of many of the existing Church of Ireland registers for Northern Ireland. The Public Record Office of Ireland, Four Courts, Dublin, 7, Ireland, has a collection of parish registers and transcripts.

3. It is also possible to write to the minister of a parish to ask if he would search his parish registers. Ministers' addresses can be obtained from *The Church of Ireland Directory* (Dublin: Universal Publishing Co., published annually; Ref. 941.5 K22ci 1976).

Finding Roman Catholic Parish Registers of Christenings, Marriages, and Burials

As of 1834, 81 percent of the Irish people belonged to the Roman Catholic Church.⁴ Even though the Catholics were a majority, the government had long mounted heavy persecution against them in favor of the established Church of Ireland. Because of this heavy persecution, very few Catholic church records exist before 1800. In 1703 the Penal Laws, forbidding Catholics to keep registers, were enacted. These laws were repealed in 1829 to emancipate Catholics. As a result, most registers commence in the first half of the nineteenth century. Another result of this intense persecution is the large number of Catholic entries, especially burial entries, in the Church of Ireland parish registers. After 1745 marriage between a Catholic and a Protestant had to be performed in the established Church of Ireland to be legal, although a marriage of two Catholics in a Catholic church was legal.

In sparsely populated areas, the Catholic ministers may have traveled periodically to several parishes on a circuit. The people also may have traveled to find work or to visit relatives. Therefore, you should also search the records of nearby parishes in addition to the ancestral parish. Sometimes a search of all parishes within a five- to ten-mile radius may be necessary. If the ancestors lived near a larger town or city, the records of those places should also be searched.

The commencement dates given on these listings are taken from a manuscript list compiled by the National Library of Ireland when they filmed a large number of the Catholic Registers (those for the diocese of Dublin were not filmed).⁵ Another source of commencement dates for some of the registers is in the published results of a survey made by the Catholic Record Society of Ireland entitled "Parochial

³Donald Harman Akenson, *The Church of Ireland, Ecclesiastical Reform and Revolution, 1800-1885* (New Haven, Conn.: Yale University Press, 1971), p. 165.

⁴Akenson, p. 165.

⁵A summary of this list is entitled "List of Roman Catholic Parishes in Ireland with Registers Commencing Before 1900" (Ref. 941.5 K2L; film 973.221 item 3; not applicable for those in the diocese of Dublin).

Registers" (compiled by James MacCaffrey, *Archivium Hibernicum*, vol. 3, 1914, pp. 366-406).

To find the records of the Catholic parishes, the following suggestions are made:

1. The original Catholic registers are with the local parish priests, and frequently the priest will consent to search the registers. Addresses of parish priests can be obtained from the *Irish Catholic Directory* (Dublin: James Duffey and Co., published annually; Ref. 941.5 K22c 1972).
2. The National Library of Ireland has microfilmed many of the Catholic parishes (except for the diocese of Dublin). These microfilms can only be searched through the Genealogical Office, Dublin Castle, Dublin, Eire.
3. A check in the card catalog of the Genealogical Department Library or one of its branch libraries should be made for copies of the parish registers.

Finding Records of the Presbyterian Church and Secession Presbyterian Churches

In 1834, 8 percent of the Irish population was Presbyterian, with the majority located in the northern province of Ulster where many Scotch (Scottish) Presbyterians had been transplanted in the early 1600s. At least 50 percent of the counties of Down and Antrim were Presbyterian in 1834.⁶

The earliest known Presbyterian Church registers, which are for Antrim, County Antrim, commenced in 1674. Unfortunately, the majority of the parish registers do not exist before 1819, when the ministers were required to keep registers of baptisms and marriages. Until 1844, Presbyterian marriages were not legally recognized; therefore, for legal reasons (to maintain inheritance and property rights) many Presbyterian baptisms and marriages occurred in the Church of Ireland. In 1845 the government began the civil registration of Protestant marriages nationally.

Even though parish registers may not exist for the desired time period, other uniquely Presbyterian records may help the researcher. Foremost among these would be the Session Minute Books, sometimes called the Kirk Session Minutes. These are minutes of meetings of the elders of each parish, wherein they discussed new arrivals to the parish, the births or marriages of congregational members, candidates for church discipline, and other matters.

Another useful record is the Certificate of Transference, which is useful for tracing migrations. When a person moved from one congregation to another, he often carried a letter or certificate indicating his good standing in the previous congregation and his freedom from church censure. Internal controversies resulted in the "secession" movement in 1746. How-

ever, the group that seceded reunited with the main group in 1840. Therefore, the congregations listed on these maps as Presbyterian could include some of these "secession" congregations who had rejoined the main body by 1853. The term *secession*, as used for congregation on these maps, refers to various Presbyterian groups who had not rejoined the main movement as of 1853. For further details on the specific names of these groups refer to *Thom's Irish Almanac and Official Directory for 1853* (Dublin: Alexander Thom, 1853; Ref. 941.5 E4th 1853; film 990.105), pp. 486-93.

To find the records of any of the secession or Presbyterian churches mentioned on this map, the following suggestions are made:

1. Find the history of the congregation of interest in one of the following reference books so that you can determine the establishment date and other necessary background information:
Rev. W. D. Killen, *History of Congregations of the Presbyterian Church in Ireland and Biographical Notices of Eminent Presbyterian Ministers and Laymen* (Belfast: James Cleeland, 1886; 941.5 K2ki; film 908.207). This contains histories on most of the non-seceding congregations.
Clarke H. Irwin, *A History of Presbyterianism in Dublin and the South and West of Ireland* (London: Hodder and Stoughton, 1890; 941.5 K2ir; film 824.101). This is excellent for its histories of congregations outside of Ulster province.
Rev. David Steward, *The Seceders in Ireland with Annals of Their Congregations* (Belfast: Presbyterian Historical Society, Church House, 1950; 941.5 K2ste). This is a must for locating information on the numerous secession churches.
Rev. James McConnell, *Presbyterianism in Belfast* (Belfast: Davidson and McCormack, 1912; 941.61/B1 K2mc). This contains good histories of the many Belfast congregations.
2. A check in the card catalog of the Genealogical Department Library or one of its branch libraries should be made to see if they have copies of the parish registers.
3. The Public Record Offices in both Belfast and Dublin may have copies of the desired parish registers. Their addresses are given in the preceding explanation on Church of Ireland records.
4. The ministers' addresses can be determined by checking *The Presbyterian Church in Ireland Directory* (Belfast: T. H. Jordan, published annually; Ref 941.5 K22pr).
5. A few registers are deposited with the Presbyterian Historical Society, Church House, Fisher-

⁶Akenson, p. 165.

wick Place, Belfast, Northern Ireland. A list of the registers deposited as of 1962 can be found in Margaret Dickson Falley's *Irish and Scotch-Irish Ancestral Research, Vol. 1: Repositories to Records* (Evanston, Ill.: author, 1962), pp. 403-10.

Finding Wesleyan Methodist and Primitive Wesleyan Methodist Society Records

The Wesleyan Methodist Societies began in Ireland in 1747, but the majority of their members belonged to the Church of Ireland. The Methodists did not begin to develop their own churches until after 1816. A division of the Methodist Society also occurred in 1816; the Primitive Wesleyan Methodist Society members retained their belief that they should attend the established church, and the Wesleyan Methodists began their own churches and congregations. From 1816 exist some of the registers of baptisms for the Wesleyan Methodists. The Primitive Wesleyan Methodists continued with the established church until 1878, when they united with the Wesleysans.

The following suggestions are given for locating Methodist ancestors:

1. Search all of the nearby church records for your ancestors. This is the only option for finding Wesleyan ancestors prior to 1816 and for Primitive Wesleyan ancestors between 1816 and 1878.
2. Obtain advice from the public record offices in Belfast or Dublin as to the locations of any existing records. (Addresses of the record offices are given in the section on Church of Ireland records.)
3. Locations of current Methodist Churches may also be determined from *Thom's Directory of Ireland, Volume II: Professional Directory* (Dublin: Alex Thom and Co., published annually; 941.5 E4tho 1960 v. 2).

Finding Records of the Society of Friends (Quakers)

The first Quaker meeting was established in Ireland in 1654 at Lurgan in the county of Armagh. Most of the early members were of English origin, having

come to Ireland during the Commonwealth of Cromwell (1649-60). Only a very small portion of the Irish people belonged to the Society of Friends.

The registers of births, marriages, and burials kept by the Society of Friends are among the best church records in Ireland. In 1671 the national meeting recommended that minutes and records be kept. The earliest known existing registers are those for the Mountmellick Meeting beginning in 1667; however, the registers often have many retrospective entries such as those for Mountmellick where the earliest entry is for a birth occurring in 1615. Further details about the records for each congregation appear in Olive C. Goodbody's *Guide to Irish Quaker Records, 1654-1860* (Dublin: Irish Manuscripts Commission, 1967; Ref. 941.5 A2q).

The following suggestions are given for locating Quaker records:

1. The Genealogical Department Library has microfilms of transcript copies of the original records arranged in alphabetical order.
2. Records and indexes for Northern Ireland are at the Friend's Meeting House, Railway Street, Lisburn, County Antrim, Northern Ireland.
3. Records and indexes for Eire are housed at the Friend's House Library, 6 Eustace Street, Dublin, Eire.

Finding Records of Baptists and Congregationalists (Sometimes Called Independents)

The members of these churches originally came into Ireland with Cromwell's army in the early 1650s. Because of religious persecutions and emigrations, very few records exist for these churches before the late 1700s. Their membership was very small. Most of the existing registers are still in the local custody of the ministers. A listing of some of the present congregations can be found in *Thom's Directory of Ireland, Volume II: Professional Directory* (Dublin: Alex Thom and Co., published annually; 941.5 E4tho 1960 v. 2).

COUNTY MAP OF IRELAND



COUNTY CLARE

1. part of Doonbeg
2. Kilbeggin
3. part of Doonbeg
4. Kilbeggin
5. part of Doonbeg
6. part of Doonbeg
7. part of Doonbeg
8. part of Doonbeg
9. part of Doonbeg
10. part of Doonbeg
11. part of Doonbeg
12. part of Doonbeg
13. part of Doonbeg
14. part of Doonbeg
15. part of Doonbeg

Ennis
Doonbeg
Ballyvaughan

1 mile

- 1 part of Oughtana
- 2 Kilsapuglione
- 3 part of Kilmacreehy
- 4 Kiltoraght
- 5 part of Kilmahabern
- 6 part of Kilmama
- 7 part of Doora
- 8 part of O'Brienstridge
- 9 St. Patrick's
- 10 Kilmaley
- 11 part of Kilmadune

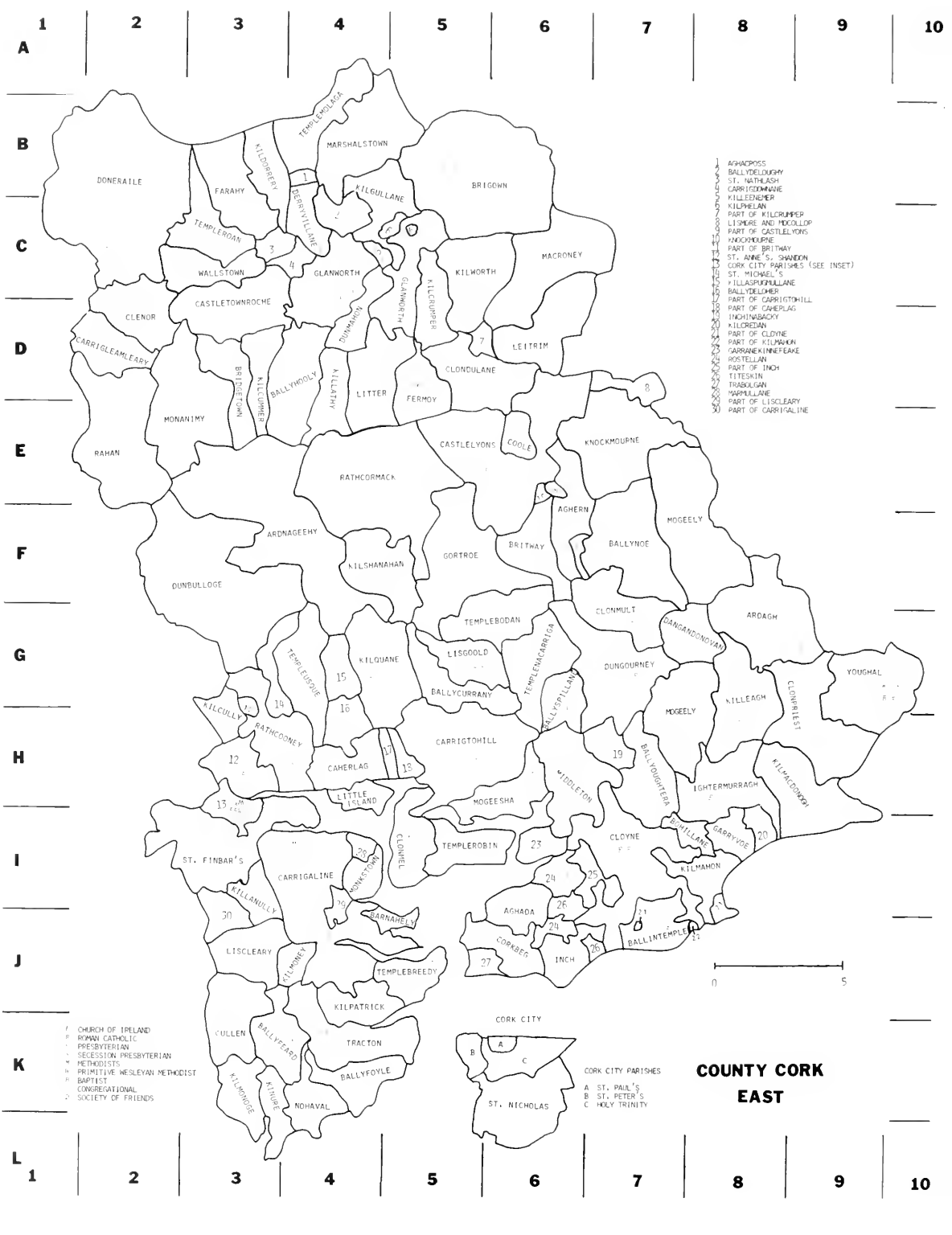
- 1 Church of Ireland
- 2 Roman Catholic
- 3 Presbyterian
- 4 Methodists

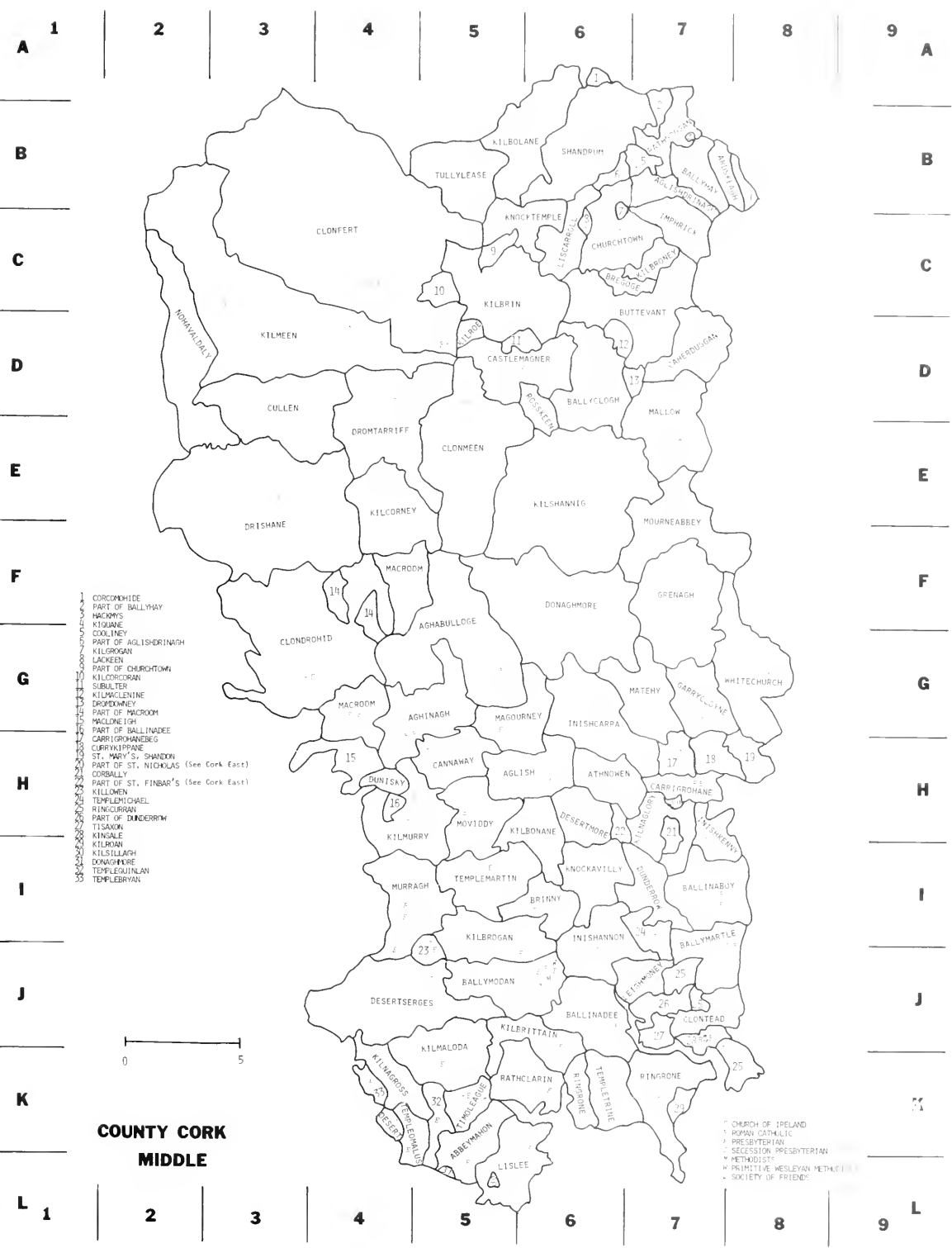
**Denomination and location of chapel and
starting date of records when known
County Clare**

CIVIL PARISH	MAP GRID	CHURCH OF IRELAND	ROMAN CATHOLIC	PRESBYTERIAN	OTHERS
Abbey	B9				
Bunratty	G11				
Carran	C9		Carran 1853		
Clareabbey	F10	Clareabbey 1813*	Clareabbey 1853		
Clondagad	G8	Clondagad 1831*	Clondagad		
Clonlea	F12	Clonlea 1827*			
Clonloghan	G10				
Clonrush	D15				
Clooney (near Rath)	D7				
Clooney (near Tulla)	E11				
Doora	F10		Doora 1821		
Drumcliff	E9	Drumcliffe 1744	Ennis		
Drumcreehy	B8				
Drumline	G11				
Dysert	E9	Dysert	Dysert 1845		
Feakle	D12	Feakle 1825*	Feakle 1860		
Feenagh	G11		Feenagh 1854		
Gleninagh	A7				
Inagh	E7		Inagh 1850		
Inchicronan	D10		Inchicronan		
Inishcaltra	D14	Inishcaltra	Inishcaltra		
Kilballyowen	I2				
Kilchreest	G8				
Kilconry	H10				
Kilcorney	B8				
Kilfarboy	E6	Kilfarboy 1810*			
Kilfearagh	H4	Kilfearagh			
Kilfenora	D7	Kilfenora 1826*	Kilfenora 1836		
Kilfiddane	H7				
Kilfinaghta	G11	Kilfinaghta 1799*	Sixmilebridge 1828		

CIVIL PARISH	MAP GRID	CHURCH OF IRELAND	ROMAN CATHOLIC	PRESBYTERIAN	OTHERS
Killintinan	H11	Killintinan			
Kilkeedy	C10	Kilkeedy 1835*			
Killadysert	H8	Killadysert	Killadysert		
Killaloe	F14	Killaloe 1679			
Killard	G4	Killard 1832*			
Killaspuglonane	D6	Touclea			
Killeany	C7				
Killeely see also County Limerick	H12	Killeely			
Killilagh	C6	Killilagh		Killilagh	
Killimer	I6				
Killinaboy	D9	Killinaboy 1832*	Corofin		
Killofin	I7				
Killokennedy	F13	Killokennedy			
Killonaghan	B7		Glanaragh		
Killone	F9				
Killuran	E12		O'Callahan's Mill 1835		
Kilmacduane	G6				
Kilmacrehy	D6		Touheran		
Kilmaleeny	G10	Kilmaley 1836*	Kilmaley Ennis		
Kilmaley	F8	Kilmanaheen 1828	Ennistiman		
Kilmanaheen	D6				
Kilmihil	G6				
Kilmoon	C7				
Kilmurry (near Kilfarboy)	F6	Kilmurry			
Kilmurry (near Kilmihil)	H6	Kilmurry			
Kilmurry (near Quin)	F11				
Kilnamona	E8	Kilnamona			
Kilnasoolagh	G10	Kilnasoolagh 1731	Newmarket 1828		
Kilnoe	E12		Kilnoe 1832		
Kilraghtis	E10		Kilraghtis 1821		

CIVIL PARISH	MAP GRID	CHURCH OF IRELAND	ROMAN CATHOLIC	PRESBYTERIAN	OTHERS
Kilrush	H5	Kilrush 1773			
Kilseily	F12	Kilseily 1796*	Broadford 1844		M - Kilrush
Kilshanny	C7		Kilshanny		
Kiltenanlea	G13	Kiltenanlea 1796*	Doonass		
Kiltoraght	D8	Kiltoraght			
Moyarta	I3		Carrigaholt Moyart		
Moynoe	D14				
Noughaval	C8	Noughaval			
O'Briensbridge	F13	O'Briensbridge 1830*	Truagh		
Ogonnelloe	E14	Ogonnelloe 1807*			
Oughtmama	B9	New Quay	New Quay		
Quin	F11	Quin 1801			
Rath	D8	Rath	Rath 1818		
Rathborney	B8	Rathborney 1851			
Ruan	D9		Ruan 1845		
St. Munchin's see also County Limerick	G12				
St. Patrick's see also County Limerick	G13	St. Patrick's 1818	Parteen 1814		
Templemaley	E9				
Tomfinlough	F11				
Tomgraney	D13	Tomgraney 1829*	Tomgraney 1832		
Tulla	E11	Tulla 1805*	Tulla 1819		





A
1
2
3
4
5
6
7
8
9
10
11
12 A



C CHURCH OF IRELAND
R ROMAN CATHOLIC
M METHODISTS
C CONGREGATIONAL

**Denomination and location of chapel and
starting date of records when known
County Cork**

CIVIL PARISH	MAP GRID	CHURCH OF IRELAND	ROMAN CATHOLIC	PRESBYTERIAN	OTHERS
Abbeymahon	M L5	Abbeymahon 1827*			
Abbeystrowry	W G8	Abbeystrowry 1778			
Aghabulloge	M F5	Aghabulloge 1796*	Aghabulloge 1820		
Aghacross	E B4				
Aghada	E J6	Aghada 1815	Aghada 1815		
Aghadown	W G8	Aghadown 1751*	Aghadown		
Aghern	E F6				
Aghinagh	M G5	Aghinagh	Aghinagh 1848		
Aglish	M H5	Aglish 1834*			
Aglishdrinagh	M B7	Aglishdrinagh			
Ardagh	E G8	Ardagh 1836*			
Ardfield	W G11	Ardfield 1832*			
Ardnageehy	E F3	Ardnageehy 1806*	Watergrasshill 1856		
Ardskeagh	M B7				
Athnowen	M H6	Athnowen 1770*	Ovens 1816		
Ballinaboy	M I7	Ballinaboy 1814*	Ballinhassig 1821		
Ballinadee	M J6	Ballinadee 1793*	Courcey's Country 1855		
Ballintemple	E J7	Ballintemple or Churchtown 1836			
Ballyclogh	M D6	Ballyclogh 1795	Ballyclogh 1805		
Ballycurrany	E G5				
Ballydeloher	E G4	Ballydeloher			
Ballydeloughy	E C4		Glauntane 1829		
Ballyfeard	E K3	Ballyfeard			
Ballyfoyle	E K4				
Ballyhay	M B7	Ballyhay Charleville 1728	Ballyhay		
Ballyhooly	E D4	Ballyhooly 1788			
Ballymartle	M I7	Ballymartle 1761*	Ballymartle 1841		

CIVIL PARISH	MAP GRID	CHURCH OF IRELAND	ROMAN CATHOLIC	PRESBYTERIAN		OTHERS
Ballymodan	M J5	Ballymodan 1695	Bandon 1814	Bandon		S – Bandon M – Bandon W – Bandon Q – Bandon
Ballymoney	W E11	Ballymoney or Crossinhare 1782*				
Ballynoe	E F7	Ballynoe 1653*				
Ballyoughtera	E I17					
Ballyspillane	E G6	Ballyspillane				
Ballyvourney	W B9	Ballyvourney 1838*	Ballyvourney 1825			
Barnahely	E J5					
Bohillane	E I8	Bohillane				
Bregoge	M C6					
Bridgetown	E D3	Bridgetown 1856*				
Brigown	E B5	Brigown 1775	Mitchelstown 1792			
Brinny	M I6	Brinny 1795*				
Britway	E F6					
Buttevant	M D7	Buttevant 1757*	Buttevant 1814			
Caheragh	W F8	Caheragh 1835	Caheragh 1818			
Caherduggan	M D7					
Caherlag	E H4					
Cannaway	M I15	Cannaway 1815*				
Carrigaline	E I4 I3	Douglas 1792 Carrigaline 1723	Douglas 1812 Carrigaline 1826			M – Maryborough
Carrigdownane	E C4	Carrigdownane				
Carrigleamleary	E D2	Carrigleamleary				
Carrigrohane	M I17	Carrigrohane 1801*	Ballincollig 1820			
Carrigrohanebeg	M H7	Carrigrohanebeg 1801*				
Carrigtohill	E I15	Carrigtohill 1776*	Carrigtohill 1817			
Castlehaven	W G9	Castlehaven 1782*	Barryroe, east 1835 Castletownsend			

CIVIL PARISH	MAP GRID	CHURCH OF IRELAND	ROMAN CATHOLIC	PRESBYTERIAN		OTHERS
Castletelyons	E E5	Castletelyons 1723*	Castletelyons 1791			
Castlemagner	M D5	Castlemagner 1809	Castlemagner 1832			
Castletownroche	E D3		Castletownroche 1811			
Castleventry	W F11					
Churchtown	M C6	Churchtown 1806*				
Clear-island	W I7					
Clenor	E D2	Clenor 1813*	Annakissy			
Clondrohid	M G3	Clondrohid 1770*	Clondrohid 1807			
Clondulane	E D5	Clondulane 1812*				
Clonfert	M B3 C4	Clonfert or Newmarket 1771* Kanturk 1818*	Newmarket 1821 Kanturk			
Clonmeen	M E5	Clonmeen and Roskeen 1764*	Clonmeen 1847			
Clonmel	E I5	Clonmel or Great Island or Queens-town 1761	Queenstown	Clonmel Queenstown	S – Clonmel M – Queenstown	
Clonmult	E F7	Clonmult 1859*				
Clonpriest	E G9	Clonpriest 1833*				
Clontead	M J7		Clontead			
Cloyne	E I7 I8 J7	Cloyne 1708 Ballycotton 1836	Cloyne 1786			
Coole	E E6	Coole				
Cooliney	M B7	Cooliney				
Corbally	M H7					
Corcomohide see also County Limerick	M A6					
Corkbeg	E J6	Corkbeg 1836				
Cork City	E H3 K6	St. Luke's 1837	Cathedral (North Parish) South Parish 1803 St. Patrick's 1831		P – Cork S – Cork (2) M – Cork W – Cork B – Cork C – Cork Q – Cork	

CIVIL PARISH	MAP GRID	CHURCH OF IRELAND	ROMAN CATHOLIC	PRESBYTERIAN	OTHERS
Cork Holy Trinity	E K6	Holy Trinity or Christ Church 1643			
Cork St. Nicholas	E K6	St. Nicholas 1721			
Cork St. Paul's	E K6	St. Paul's 1759*			
Cork St. Peter's	E K5	St. Peter's 1744*	St. Peter's and St. Paul's 1766		
Creagh	W H8 G9	Creagh 1812	Skibbereen 1827	Skibbereen	
Cullen (near Kilmonoge)	E K3	Cullen 1846			
Cullen (near Drishane)	M D3				
Currykippane	M H7				
Dangandonovan	E G7				
Derryvillane	E C4	Derryvillane			
Desert	M K4		Desert		
Desertmore	M H6	Desertmore 1817*			
Desertserges	M J5	Desertserges 1837			
Donaghmore (near Grenagh)	M F6	Donaghmore	Donaghmore		
Donaghmore (near Abbeymahon)	M L5				
Doneraile	E B2	Doneraile 1730	Doneraile 1815		
Drinagh	W F10	Drinagh 1820			
Drishane	M E3	Drishane 1792*	Millstreet 1853		
Dromdaleague	W F9	Dromdaleague 1812	Dromdaleague 1817		
Dromdowney	M D7				
Dromtariff	M E4	Dromtariff 1825*	Coolclough		
Dunbulloge	E F3	Dunbulloge			
Dunderrow	M J7 J7	Dunderrow 1779			
Dungourney	E G7	Dungourney 1817			

CIVIL PARISH	MAP GRID	CHURCH OF IRELAND	ROMAN CATHOLIC	PRESBYTERIAN		OTHERS
Dunisky	M H4					
Dunmahon	E D4	Dunmahon				
Durrus	W F6	Durrus 1797				
Fanlobbus	W E10	Fanlobbus 1773*	Dunmanway 1818			
Farahy	E C3	Farahy 1764*				
Fermoy	E E5	Fermoy 1801	Fermoy 1828	Fermoy		M – Fermoy
Garranekinnefeake	E I6					
Garrycloyne	M G7	Garrycloyne 1799	Blarney 1845			
Garryvoe	E I8	Garryvoe				
Glanworth	E C4 C5	Glanworth 1808*	Glanworth 1836			
Gortroe	E F5	Gortree or Dysert				
Grenagh	M F7		Grenagh 1840			
Hackmys	M B7					
Holy Trinity see Cork City	E K6					
Ightermurragh	E H8	Ightermurragh 1820*				
Imphrick	M C7					
Inch	E J6 I7	Inch 1836*				
Inchigeelagh	W C9	Inchigeelagh 1812*	Ivleary 1816			
Inchinabacky	E H7	Inchinabacky 1841*				
Inishannon	M I6	Inishannon 1693	Inishannon 1825			
Inishkenny	M H7	Inishkenny 1809	Inishkenny			
Inishcarra	M G6	Inniscarra 1820	Inniscarra 1814			
Island	W G12					
Kilbolane see also County Limerick	M B5	Kilbolane 1833*				
Kilbonane	M H6					
Kilbrin	M C5	Kilbrin 1805				
Kilbrittain	M J6	Kilbrittain 1832*	Kilbrittain 1810			

CIVIL PARISH	MAP GRID	CHURCH OF IRELAND	ROMAN CATHOLIC	PRESBYTERIAN	OTHERS
Kilbrogan	M 15	Kilbrogan 1707			
Kilbroney	M C7				
Kilcaskan see also County Kerry	W E5	Kilcaskan 1830*			
Kilcatherine	W E3		Eyeires 1824		
Kilcoe	W C7	Kilcoe 1830			
Kilcorcoran	M C5				
Kilcorney	M E4	Kilcorney			
Kilcredan	E 18	Kilcredan			
Kilcrohane	W C5	Kilcrohane	Muintervara		
Kilcrumper	E D5				
Kilcully	E H3	Kilcully 1844*			
Kilcummer	E D3	Kilcummer			
Kildorrery	E B3		Kildorrery 1803		
Kilfaughnabeg	W G10	Kilfaughnabeg 1837*			
Kilgarraiff	W F11	Kilgarraiff 1700*	Clonakilty 1809		
Kilgrogan	M C6				
Kilgullane	E B4				
Kilkerranmore	W F11	Kilkerranmore			
Killaconenagh	W F4	Berehaven or Killaconenagh 1787			M – Berehaven Mines
Killanully	E 13	Killanully 1831*			
Killaspugmullane	E C4	Killaspugmullane 1840			
Killathy	E D4				
Killeagh	E C8	Dingen Donovan Killeagh 1776*	Killeagh 1822		
Killeenemer	E C4	Killeenemer			
Killowen	M 15	Killowen 1833*	Killowen		
Kilmacabea	W C10	Kilmacabea 1826*	Killmacabea 1832		
Kilmacdonogh	E 119		Ballymacoda 1835		
Kilmaclenine	M D6	Kilmaclenine			

CIVIL PARISH	MAP GRID	CHURCH OF IRELAND	ROMAN CATHOLIC	PRESBYTERIAN	OTHERS
Kilmahon	E 18 J8	Kilmahon 1773*			
Kilmaloda	M K5	Kilmaloda 1800			
Kilmeen (near Cullen)	M D3	Kilmeen 1806	Kilmeen 1821		
Kilmeen (near Ballymoney)	W F11				
Kilmichael	W D11	Kilmichael 1799*	Kilmichael 1819		
Kilmocomoge	W D8 E7	Glengarriffe 1863 Kilmocomoge 1800*	Glengarrille Bantry		
Kilmoe	W H5	Kilmoe 1785*			
Kilmoney	E J4				
Kilmonoge	E K3				
Kilmurry	M H5	Kilmurry 1841*	Kilmurry 1786		
Kilnaglory	M 117				
Kilnagross	M K4				
Kilnamanagh	W F2				
Kilnamartery	W C10	Kilnamartery			
Kilpatrick	E J4				
Kilphelan	E C5				
Kilquane (near Ardskeagh) see County Limerick	M B8				
Kilquane (near Ballycurrany)	E G4	Kilquane			
Kilroan	M K7	Kilroan 1818*			
Kilroe	M D5				
Kilshanahan	E F4				
Kilshannig	M E6	Kilshannig	Glountane 1864		
Kilsillagh	M L5				
Kilworth	E C5	Kilworth 1776*	Kilworth 1829		
Kinneigh	W D11	Kinneigh 1794*			
Kinsale	M J7	Kinsale 1684	Kinsale 1805		M – Kinsale W – Kinsale

CIVIL PARISH	MAP GRID	CHURCH OF IRELAND	ROMAN CATHOLIC	PRESBYTERIAN		OTHERS
Kinure	E K3					
Knockavilly	M I6	Knockavilly 1837*				
Knockmourne	E E7	Knockmourne 1797*	Conna 1834			
Knocktemple	M C6	Knocktemple 1820*	Freemount			
Lackeen	M C6	Lackeen				
Leighmoney	M J7	Leighmoney 1830*				
Leitrim see also County Waterford	E D6					
Liscarroll	M C6		Liscarroll 1812			
Liscleary	E J3 I4	Liscleary				
Lisgoold	E G5	Lisgoold 1847*	Lisgoold 1807			
Lislee	E G5	Lislee 1739* Record after 1809 still exist				
Lismore and Mocollop see also County Waterford	E D7					
Litter	E D4	Litter 1811*				
Little Island	E H4					
Macloneigh	M H4					
Macronev	E C6					
Macroon	M G4 F4	Macroon 1727	Macroon 1780			
Magourney	M C5	Magourney 1757*				
Mallow	M D7	Mallow 1780	Mallow 1757	Mallow	W – Mallow	
Marmullane	E I4	Marmullane 1801	Passage 1795			
Marshallstown	E B4	Marshallstown 1831*				
Matehy	M G7					
Middleton	E H6	Middletown 1696*	Middletown 1819			
Mogeely (near Ballynoe)	E F7	Mogeely or Carriglass 1760				

CIVIL PARISH	MAP GRID	CHURCH OF IRELAND	ROMAN CATHOLIC	PRESBYTERIAN	OTHERS
Mogeely (near Killeagh)	E 117	Castlemartyr 1768*	Imogeela 1833		
Mogeesha	E H6	Mogeesha 1852*			
Monanimy	E E3	Monanimy 1812*			
Monkstown	E 14	Monkstown 1841			
Mourneabbey	M E7	Mourneabbey 1807			
Moviddy	M H5	Moviddy 1812*			
Murragh	M 14	Murragh 1843* Killaneer	Murragh 1835		
Myross	W G10	Myross 1805*			
Nohaval	E K4	Nohaval 1784			
Nohavadaly	M D2				
Rahan	E E2	Rahan 1773*			
Rathbarry	W G11	Rathbarry 1824*			
Rathclarin	M K6	Rathclarin 1780*			
Rathcooney	E H3	Rathcooney 1749	Glanmire 1803		
Rathcormack	E E4	Rathcormack 1804	Rathcormack 1792		
Rathgoggan	M B7		Charleville 1774		Q – Charleville
Ringcurran	M J7 K8	Ringcurran 1793			
Ringrone	M K7	Ringrone 1698*			
Ross	W G10	Ross 1690	Rosscarbery		
Rosskeen	M E6				
Rostellan	E 16 J6	Rostellan 1838*			
St. Anne's, Shandon	E H3	St. Ann's Shandon 1772			
St. Finbar's	E 13 M H7	St. Finbar's 1752* Frankfield 1838*	Blackrock 1811		
St. Mary's, Shandon	M H8	St. Mary's Shandon 1671			
St. Michael's	E G3	St. Michaels 1828			
St. Nathlash	E C3	St. Nathlash			

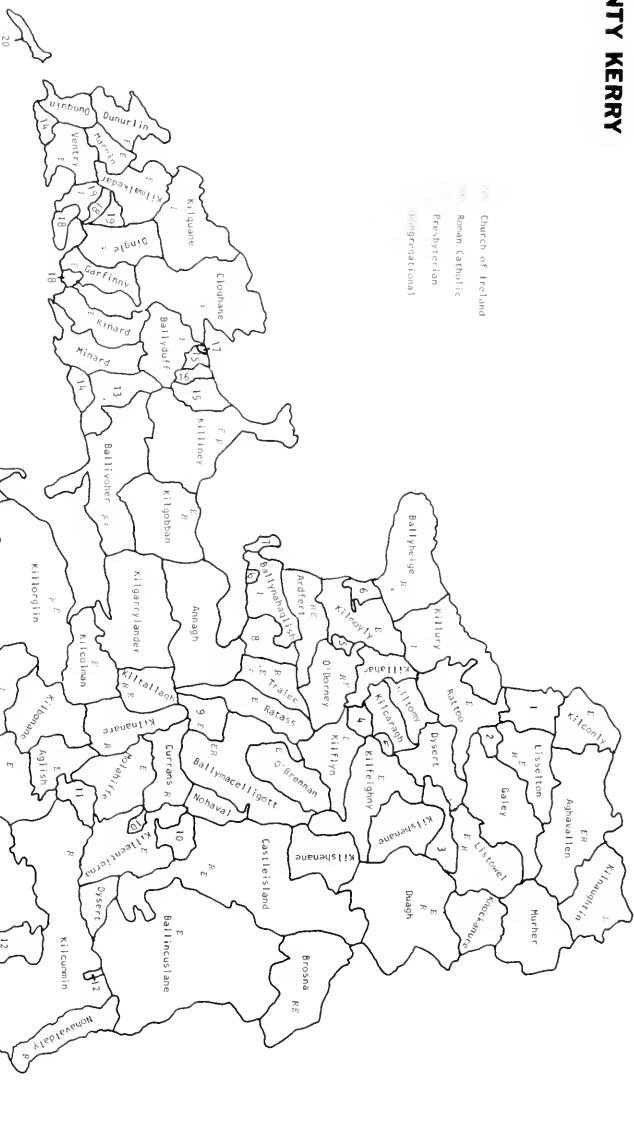
CIVIL PARISH	MAP GRID	CHURCH OF IRELAND	ROMAN CATHOLIC	PRESBYTERIAN	OTHERS
St. Nicholas see Cork City	E K6 M H7				
St. Paul's see Cork City	E K6				
St. Peter's see Cork City	E K5				
Shandrum	M B6	Shandrum 1831*	Shandrum 1829		
Skull	W G6	Skull 1830*	Ballyroe, West Skull, east 1807 Skull, west 1827		
Subulter	M D5	Subulter			
Templebodan	E G6	Templebodan			
Templebreedy	E J5	Templebreedy 1830*			
Templebryan	M K4	Templebryan			
Templemartin	M I5	Templemartin 1806*			
Templemichael	M I7	Templemichael de Duagh 1813*			
Templemolaga	E B4				
Templenacarriga	E G6	Templenacarriga 1702*			
Templeomalus	M K5	Templeomalus 1834			
Templequinlan	M K5	Templequinlan			
Templeroan	E C3	Templeroan			
Templerobin	E I5				
Templetrine	M K6	Templetrine 1822*			
Templeusque	E G4				
Timoleague	M K5	Timoleague 1823*	Timoleague 1842		
Tisaxon	M J7				
Titeskin	E I6	Kilteskin			
Trabolgan	E J5				
Tracton	E K4	Tracton 1785*			

CIVIL PARISH	MAP GRID	CHURCH OF IRELAND	ROMAN CATHOLIC	PRESBYTERIAN	OTHERS
Tullagh	W H8 H7	Tullagh 1802*	Rath 1851		
Tullylease	M B5	Tullylease 1850*			
Wallstown	E C3	Wallstown 1824			
Whitechurch	M G8	Whitechurch or Templegall 1824*			
Youghal	E G9	Youghal 1665	Youghal 1801		M – Youghal W – Youghal C – Youghal Q – Youghal

GENERAL
CHURCH OF
OF LATTER DAYS

COUNTY KERRY

- Church of Ireland
- Roman Catholic
- Presbyterian
- Anglican



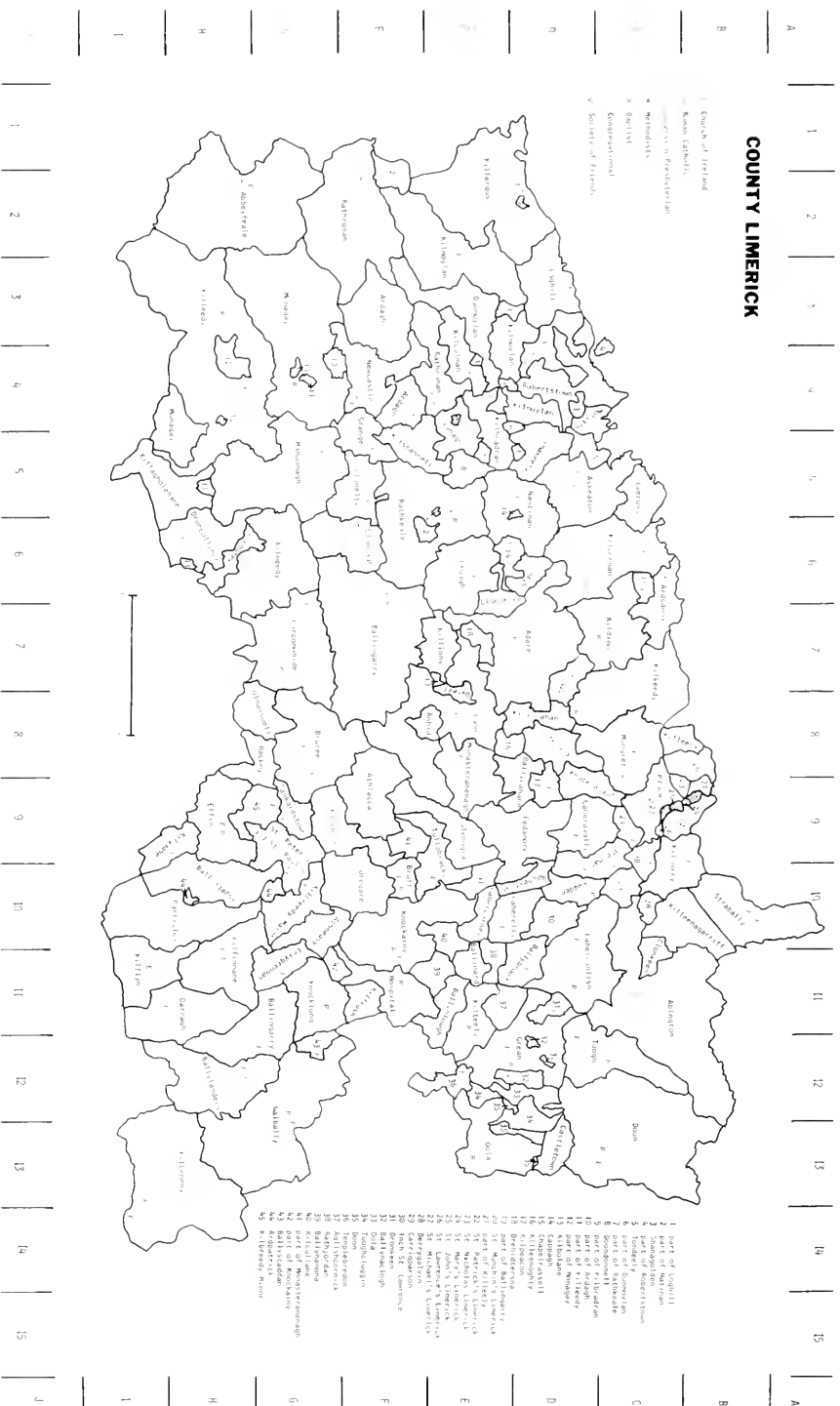
**Denomination and location of chapel and
starting date of records when known
County Kerry**

CIVIL PARISH	MAP GRID	CHURCH OF IRELAND	ROMAN CATHOLIC	PRESBYTERIAN	OTHERS
Aghadoe	H10	Aghadoe 1842			
Aghavallen	B11	Aghavallen 1803*	Ballylongford 1823		
Aglish	G10	Aglish 1824*			
Annagh	F9				
Ardfert	E9	Ardfert 1805	Ardfert 1819		
Ballincuslane	F12	Ballincuslane 1839			
Ballinvoher	G8	Ballinvoher	Ballinvoher		
Ballyconry	C10				
Ballyduff	F6	Ballyduff			
Ballyheige	D8	Ballyheige 1814*	Ballyheige 1857		
Ballymacelligott	E10	Ballymacelligott 1817	Ballymacelligott 1868		
Ballynacourty	G7	Ballynacourty 1803			
Ballynahaglish	E9	Ballynahaglish 1785*			
Ballyseedy	F10	Ballyseedy 1830			
Brosna	E12	Brosna 1841*	Brosna 1868		
Caher	I6	Caher 1823	Cahircivea 1846		
Castleisland	E11	Castleisland 1835	Castleisland 1822		
Cloghane	F6	Cloghane 1823*			
Clogherbrien	E9				
Curran	F10		Curran 1801		
Dingle	G6		Dingle		
Dromod	J7	Dromod 1820*	Dromod 1850		
Duagh	D12	Duagh 1813*	Duagh 1819		
Dunquin	G4				
Dunurlin	G4	Dunurlin 1831*			
Dysert (near Rattoo)	D10				

CIVIL PARISH	MAP GRID	CHURCH OF IRELAND	ROMAN CATHOLIC	PRESBYTERIAN	OTHERS
Dysert (near Killeentierna)	G12 F11				
Fenit	E8				
Finuge	D11				
Galey	C11				
Garfinny	G6	Garfinny			
Glanbehy	H8	Glanbehy			
Kenmare	J11	Kenmare 1779	Kenmare 1819		
Kilbonane	G10				
Kilcaragh	D10				
Kilcaskan see County Cork	K11				
Kilcolman	J9	Kilcolman 1802			
Kilconly	B10	Kilconly 1803*			
Kilcredane	G11				
Kilcrohane	J8		Kilcrohane		
Kilcummin	G12		Kilcummin 1821		
Kildrum	G5	Kildrum			
Kilfeighny	D11	Kilfeighny			
Killflyn	E10				
Kilgarrylander	F9				
Kilgarvan	H12	Kilgarvan 1811	Kilgarvan 1818		
Kilgobban	F8	Kilgobban 1713	Cappaciough		
Killaha	H12				
Killahan	D9				
Killarney	H11	Killarney 1782*	Killarney 1792		
Killeentierna	G11	Killeentierna			
Killehenry	C10				
Killemlagh	J5	Killemlagh 1850*			
Killinane	H7				
Killiney	F7	Killiney	Castlegregory 1865		
Killorglin	G9	Killorglin 1861*	Killorglin		

CIVIL PARISH	MAP GRID	CHURCH OF IRELAND	ROMAN CATHOLIC	PRESBYTERIAN	OTHERS
Killury	D9	Killury 1803*			
Kilmalkedar	F5	Kilmalkedar 1831			
Kilmoyly	E9	Kilmoyly			
Kilnanare	F10		Fieries 1872		
Kilnaughtin	B11	Kilnaughten 1793			
Kilquane	F5	Kilquane			
Kilshenane	D11				
Kiltallagh	F10	Kiltallagh 1802*	Castlemaine 1818		
Kiltomy	D10				
Kinard	F6	Kinard			
Knockane	H10	Knockane 1818*	Knockane		
Knockanure	C12				
Lisselton	C10	Lisselton	Lisselton		
Listowel	C11	Listowel 1790	Listowel 1802		
Marhin	G5	Marhin			
Minard	G7				
Molahiffe	G10	Molahiffe			
Murher	C12				
Nohaval	F11				
Nohaval Daly see also County Cork	G12		Boherboy		
O'Brennan	E10	O'Brennan			
O'Dorney	E10	O'Dorney	Abbejdorney 1833		
Prior	J6		Prior		
Ratass	E10	Ratass 1850*			
Rattoo	D10	Rattoo 1868			
Stradbally	F7				
Templenoe	I9	Templenor			
Tralee	E10	Tralee 1771	Tralee 1772	Tralee	C – Tralee
Tuosist	K9		Tuosist 1844		
Valencia	I5	Valencia 1826	Valencia 1825		
Ventry	G5	Ventry 1831*			

COUNTY LIMERICK



**Denomination and location of chapel and
starting date of records when known
County Limerick**

CIVIL PARISH	MAP GRID	CHURCH OF IRELAND	ROMAN CATHOLIC	PRESBYTERIAN	OTHERS
Abbeyfeale	H2	Abbeyfeale 1829*	Abbeyfeale 1856		
Abington see also County Tipperary	C11	Abington 1811	Boher 1814		
Adare	D7	Adare 1864 Castlerdoert	Adare 1832		
Aglishcormick	E11				
Anhid	F8				
Ardagh	F3 F4		Ardagh 1841		
Ardcanny	C6	Ardcanny 1802			
Ardpatrick	G10				
Askeaton	D5	Askeaton 1763	Askeaton 1829		
Athlacca	F9				
Athneasy	G10				
Ballinard	E11				
Ballingaddy	H10				
Ballingarry (near Rathkeale)	F7	Ballingarry 1785	Ballingarry		
Ballingarry (near Darragh)	G11	Ballingarry			
Ballinlough	E11				
Ballybrood	D11	Ballybrood 1808*			
Ballycahane	D9	Ballycahane 1826*			
Ballylanders	H13	Ballylanders 1850*	Ballylanders 1849		
Ballynaclogh	D12	Ballynaclogh			
Ballynamona	E11				
Ballyscaddan	G12	Ballyscaddan			
Bruff	F10	Bruff 1850	Bruff 1808		
Bruree	G8	Bruree 1811*	Rockhill 1842		

CIVIL PARISH	MAP GRID	CHURCH OF IRELAND	ROMAN CATHOLIC	PRESBYTERIAN	OTHERS
Caheravally	D9	Caheravally			
Caherconlish	D11	Caherconlish 1804*	Caherconlish 1841		
Cahercorney	E10	Cahercorney 1827			
Cahernarry	C9	Cahernarry 1799*			
Cappagh	E6	Cappagh 1859*	Cappagh 1841		
Carrigparson	C10				
Castletown	D13				
Chapelrussell	C6	Chapelrussell 1822*			
Clonagh	E4		Cloncappagh		
Cloncagh	F6		Cloncagh		
Cloncrew	H6				
Clonelty	F5	Clonelty	Knockaderry 1838		
Clonkeen	C11				
Clonshire	E6				
Colmanswell	G8				
Corcomohide	G7	Corcomohide	Ballygran		
Crecora	D8	Crecora			
Croagh	E6	Croagh 1819*	Croagh 1836		
Croom	E8	Croom 1698*	Croom 1770		
Darragh	H11		Glenroe 1858		
Derrygalvin	C9	Derrygalvin			
Donaghmore	C9	Donaghmore	Donaghmore		
Doon	C13	Doon 1804*	Doon 1824		
Doondonnell	E5				
Drehid tarsna	E7				
Dromin	F9	Dromin 1800*	Dromin 1817		
Dromkeen	D11	Dromkeen 1830*			
Dromcolliher	H6		Drumcolliher		
Dunmoylan	E3				
Dysert	E8				
Effin	H9	Effin	Effin 1843		
Emlygreennan	G11	Emlygreennan			
Fedamore	D9	Fedamore 1809*	Fedamore 1806		

CIVIL PARISH	MAP GRID	CHURCH OF IRELAND	ROMAN CATHOLIC	PRESBYTERIAN	OTHERS
Galbally	G12	Galbally 1797*	Galbally 1809		
Glenogra	E9				
Grange	F4	Grange			
Grean	D12	Grean 1779*	Rallasbreen		
Hackmys see also County Cork	G8				
Hospital	F11		Hospital 1810		
Inch St. Lawrence	D10				
Iveruss	C5				
Kilbeheny	H13	Kilbeheny 1839*	Kilbeheny 1824		
Kilbolane see County Cork	H6				
Kilbradran	E4	Kilbradran			
Kilbreedy—major	G10		Bulgaden		
Kilbreedy—minor	G9	Kilbreedy—minor			
Kilcolman	E4	Kilcolman			
Kilcornan	C6	Kilcornan 1804	Stonehall 1825		
Kilcullane	E10				
Kildimo	C7	Kildimo 1809	Kildimo 1831		
Kilfergus	E1	Kilfergus 1812	Glin 1851		
Kilfinnane	H11	Kilfinnane 1804	Kilfinnane 1832		
Kilfinny	E7				
Kilflyn	I11	Kilflyn 1813			
Kilfrush	F11				
Kilkeedy	C7	Kilkeedy 1799	Patrick's Well 1808		
Killagholehane	I5				
Killeedy	H3	Killeedy 1807*	Tournafulla 1867		
Killeely see County Clare	C8				
Killeenagarrieff	B10				
Killeenoghty	D8				
Killonahan	D8				

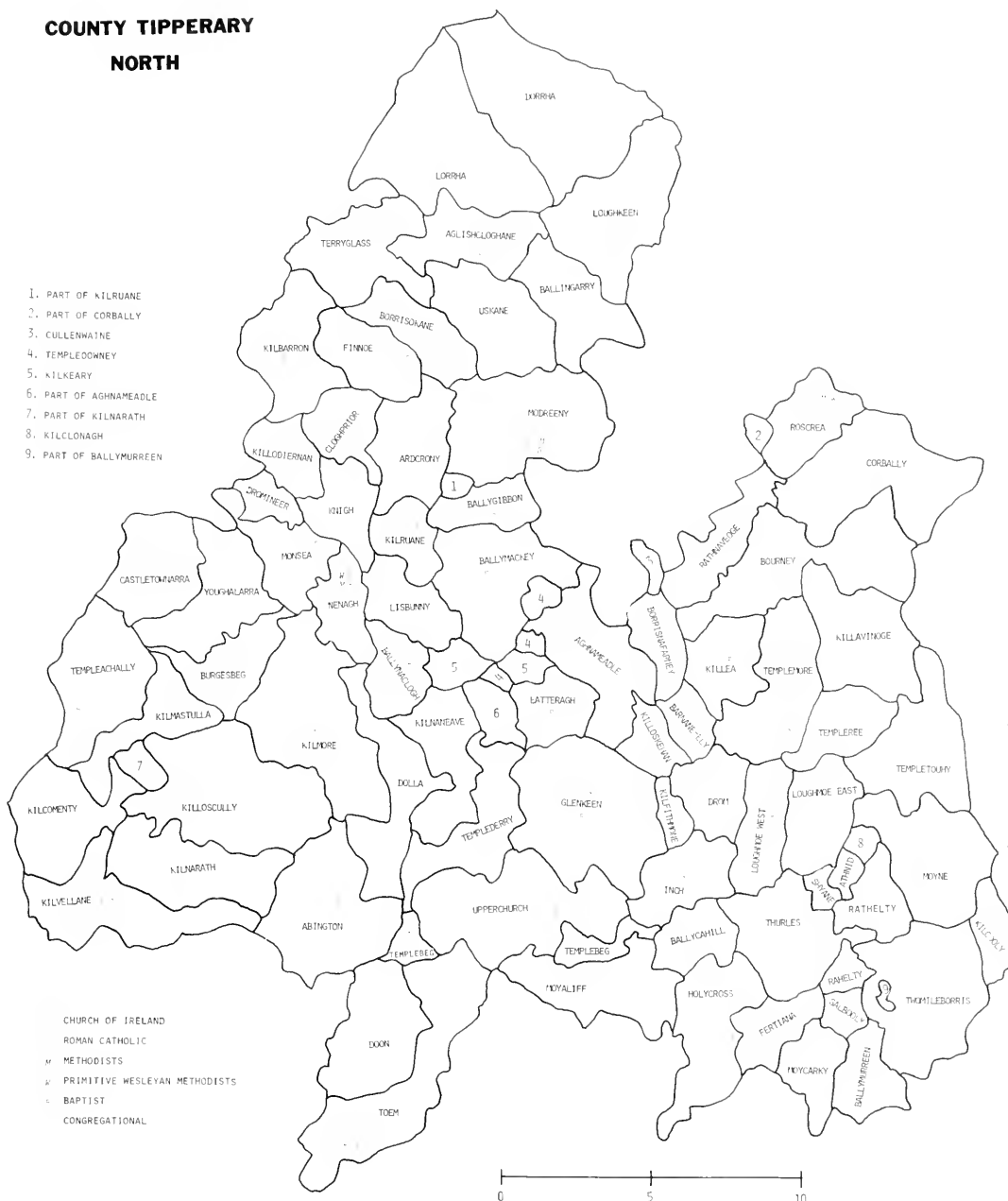
CIVIL PARISH	MAP GRID	CHURCH OF IRELAND	ROMAN CATHOLIC	PRESBYTERIAN	OTHERS
Kilmeedy	C6				
Kilmoylan	E2 D3 D4	Kilmoylan			
Kilmurry	C9	Kilmurry 1783			
Kilpeacon	D9	Kilpeacon 1804			
Kilquane see also County Cork	H9	Kilquane 1818*			
Kilscannell	F5				
Kilteely	E11		Kilteely 1815		
Knockainy	F10	Aney or Knockainy 1759*	Knockainy 1808		
Knocklong	G11		Knocklong 1809		
Knocknagaul	D8				
Limerick St. John's	C9	St. John's 1697	St. John's		
Limerick St. Lawrence's	C9	St. Lawrence's 1863			
Limerick St. Mary's	C9	St. Mary's 1726	St. Mary's 1745		
Limerick St. Michael's	C9	St. Michael's 1801	St. Michael's 1772		S – Limerick M – Limerick B – Limerick C – Limerick Q – Limerick
Limerick St. Munchin's see County Clare	C8	St. Munchin's 1700	St. Munchin's 1764		
Limerick St. Nicholas	C9				
Limerick St. Patrick see also County Clare	C9				
Lismakeery	D5				
Loghill	D3	Loghill			

CIVIL PARISH	MAP GRID	CHURCH OF IRELAND	ROMAN CATHOLIC	PRESBYTERIAN	OTHERS
Ludden	D10		Ballybricken 1797		
Mahoonagh	G5	Mahoonagh	Mahoonagh 1810		
Monagay	G3		Rathoahill		
Monasteranenagh	E8	Monasteranenagh			
Morgans	D4				
Mungret	C8	Mungret	Mungret 1844		
Nantinan	D5 F1	Nantinan 1804*			
Newcastle	F4	Newcastle 1708*	Newcastle 1815		
Oola	E13		Oola 1809		
Particles	H10	Particles 1841			
Rathjordan	E11				
Rathkeale	F5	Rathkeale 1746	Rathkeale 1811		
Rathronan	F2 E4	Rathronan 1720*	Athea 1827 Cratloe		
Robertstown	D4				
Rochestown	D10				
St. John's see Limerick	C9				
St. Lawrence's see Limerick	C9				
St. Mary's see Limerick	C9				
St. Michael's see Limerick	C9				
St. Munchin's see Limerick see also County Clare	C8				
St. Nicholas see Limerick	C9				
St. Patrick's see Limerick see also County Clare	C9				

CIVIL PARISH	MAP GRID	CHURCH OF IRELAND	ROMAN CATHOLIC	PRESBYTERIAN	OTHERS
St. Paul's and St. Peter's see St. Peter's	G9				
St. Peter's and St. Paul's	G9	Kilmallock 1826*	Kilmallock 1837		
Shanagolden	D3	Shanagolden 1797*	Shanagolden 1824		
Strabally	B10	Strabally 1787	Castleconnell 1850		
Tankardstown	G9	Tankardstown			
Templebredon see also County Tipperary	E12	Templebredon			
Tomdeely	D5	Tomdeely			
Tullabracky	E9	Tullabracky 1820*			
Tuogh	D12	Tuogh	Cappamore 1843		
Tuoghcluggin	D12 E12				
Uregare	F10	Uregare			

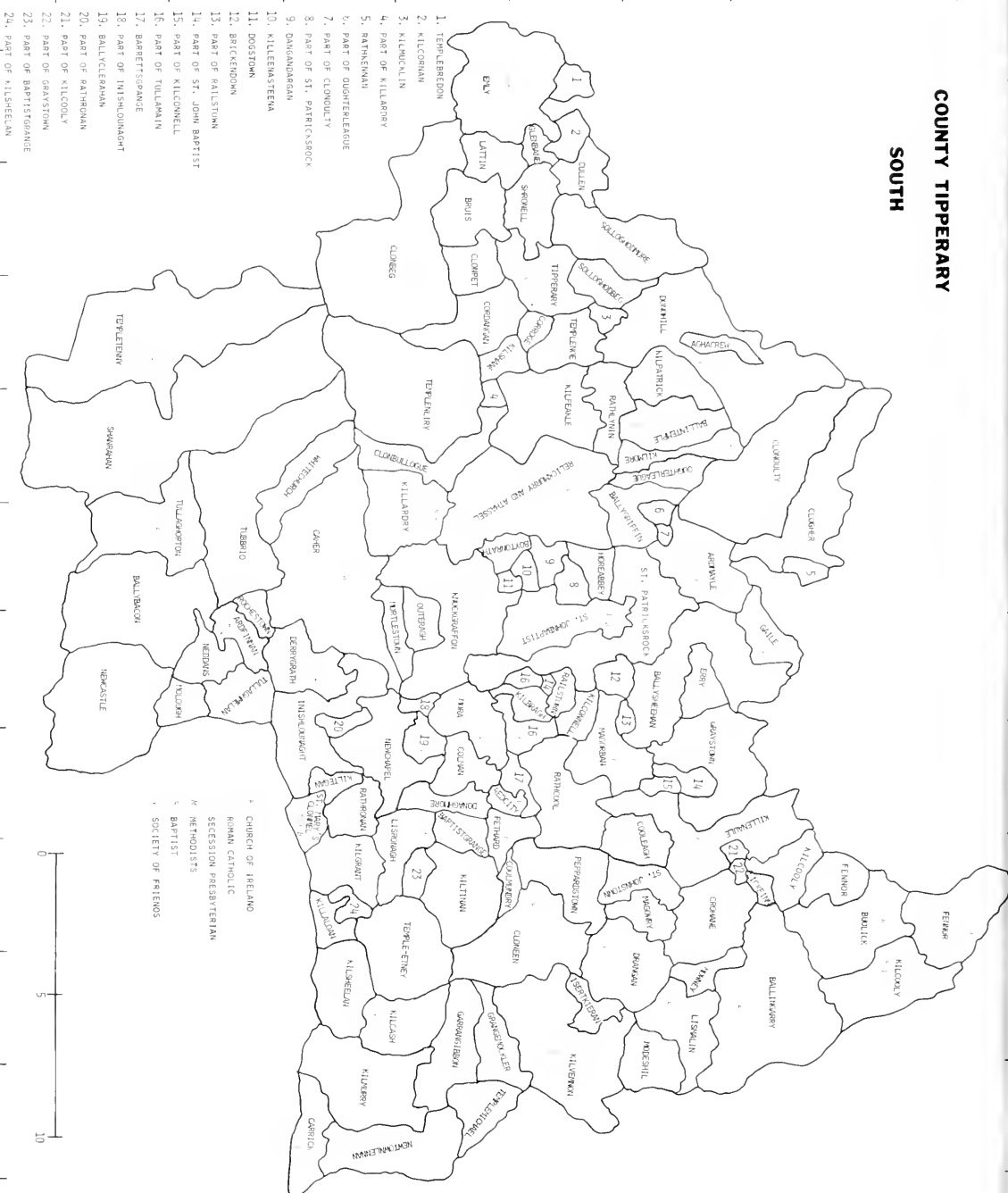
COUNTY TIPPERARY **NORTH**

1. PART OF KILRUANE
2. PART OF CORBALLY
3. CULLENWATNE
4. TEMPLEDOWNEY
5. KILKEARY
6. PART OF AGHNAMEADLE
7. PART OF KILNARATH
8. KILCLONAGH
9. PART OF BALLYMURREEN



COUNTY TIPPERARY

SOUTH



1. TEMPLEREDON
2. KILCONAN
3. KILMUCKLIN
4. PART OF KILLARNEY
5. RATHENMAN
6. PART OF OUGHTERLEAGUE
7. PART OF CLONOLTY
8. PART OF ST. PATRICKSPOCK
9. DARGANDRAGAN
10. KILLEENASTERA
11. DOUSTON
12. BRICKENDON
13. PART OF BALLISTOWN
14. PART OF ST. JOHN BAPTIST
15. PART OF KILCONNELL
16. PART OF TILLYMANN
17. BARETTSPRANG
18. PART OF INISHOUNAGHT
19. BALLYCLERHAN
20. PART OF RATHNOMAN
21. PART OF KILCOOLY
22. PART OF GRAYSTOWN
23. PART OF BAPTISTSPRANG
24. PART OF KILSHELAN

- CHURCH OF IRELAND
- ROMAN CATHOLIC
- SECESSION PRESBYTERIAN
- METHODISTS
- BAPTIST
- SOCIETY OF FRIENDS



**Denomination and location of chapel and
starting date of records when known
County Tipperary**

CIVIL PARISH	MAP GRID	CHURCH OF IRELAND	ROMAN CATHOLIC	PRESBYTERIAN	OTHERS
Abington see also County Limerick	N I4		Murroe 1814		
Aghacrew	S D4				
Aghnameadle	N G6	Aghnameadle 1834			
Agliscloghane	N C5	Agliscloghane 1828			
Arderony	N E5	Arderony 1817*			
Ardfinnan	S H7	Ardfinnan 1755	Ardfinnan 1809		
Ardmayle	S D6	Ardmayle 1815*	Boherlahan and Dually 1810		
Athnid	N I9				
Ballingarry (near Uskane)	N D6				
Ballingarry (near Lismalin)	S C10	Ballingarry 1809*			
Ballintemple	S D5	Ballintemple			
Ballybacon	S I6				
Ballycahill	N I7				
Ballyclerahan	S F8		Clerihan		
Ballygibbon	N F6		Ballygibbon		
Ballygriffin	S D6				
Ballymackey	N F6	Ballymackey 1792			
Ballymurreen	N J9	Ballymurreen			
Ballynaclogh	N G5	Ballynaclogh 1807*			
Ballysheehan	S D7	Ballysheehan 1837			
Baptistgrange	S F8				
Barnane-ely	N G7				
Barrettsgrange	S E8				
Barrisnafarney	N G7				
Borrisokane	N D5	Borrisokane 1821	Borrisokane 1821		

CIVIL PARISH	MAP GRID	CHURCH OF IRELAND	ROMAN CATHOLIC	PRESBYTERIAN	OTHERS
Bourney	N F8	Bourney 1827			
Boytonrath	S E6				
Brickendown	S E7				
Bruis	S F3				
Buolick	S B9		Gorthnehoe 1805		
Burgesbeg	N C3		Burgesbeg and Youghal		
Caher	S G6	Caher 1801	Caher 1776		
Carrick	S G11	Carrick 1803	Carrick-on-Suir 1784		
Castletownarra	N F3	Castletownarra 1802	Castletownarra		
Clogher	S C6	Clogher			
Cloghprior	N E4		Cloghprior		
Clonbeg	S G3	Clonbeg 1805*			
Clonbullogue	S F5				
Cloneen	S E9		Cloneen 1847		
Clonoulty	S C5	Clonoulty 1817	Clonoulty 1804		
Clonpet	S F4				
Colman	S F8				
Cooleagh	S E9		Cooleagh		
Coolmundry	S F9				
Corbally see also County Offaly	N E9	Corbally 1834*			
Cordangan	S F4				
Corroge	S E4				
Crohane	S D9				
Cullen	S E3	Cullen 1770	Cullen 1846		
Cullenwaine see County Offaly	N F7				
Dangandangan	S E6				
Derrygrath	S G7	Derrygrath 1839			
Dogstown	S E6				
Dolla	N H5				

CIVIL PARISH	MAP GRID	CHURCH OF IRELAND	ROMAN CATHOLIC	PRESBYTERIAN	OTHERS
Donaghmore	S F8	Donaghmore			
Donohill	S D4		Annacarty 1821		
Doon see County Limerick	N J5				
Dorrha	N B6	Dorrha 1832*			
Drangan	S E10		Drangan 1811		
Drom	N H7		Drom 1827		
Dromineer	N E4				
Emly	S F2	Emly 1849*	Emly 1809		
Erry	S D7	Erry			
Fennor	S B9 C9	Fennor 1819*			
Fertiana	N J8				
Fethard	S F8	Fethard 1804	Fethard 1806		S – Fethard
Finnoe	N D4	Finnoe 1809*			
Gaile	S C7	Gaile			
Galbooly	N J9				
Garrangibbon	S F10				
Glenkeen	N H6	Glenkeen Borrisleigh	Borrisleigh 1814		
Glenbane	S E2				
Grangemockler	S F10				
Graystown	S D8				
Holycross	N J7	Holycross 1784*	Holycross 1835		
Horeabbey	S E6	Horeabbey			
Inch	N I7		Inch 1827		
Inishlounaght	S G7	Inishlounaught 1801			
Isertkieran	S E10				
Kilbarron see also County Galway	N D4	Kilbarron 1825*	see Terryglass C.P.		
Kilbragh	S E7				
Kilcash	S G10	Kilcash			

CIVIL PARISH	MAP GRID	CHURCH OF IRELAND	ROMAN CATHOLIC	PRESBYTERIAN	OTHERS
Kilclonagh	N 119				
Kilcomenty	N H2		Ballinahinch 1839		
Kilconnell	S D8 E7				
Kilcooly (near Fennor)	S B10	Kilcooly 1832*			B – Kilcooly Hill
Kilcooly (near Moyne) see also County Kilkenny	N 110				
Kilcornan	S E2				
Kilfeakle	S E5				
Killfithmone	N H7	Killfithmone 1792*			
Kilgrant	S G9		Powerstown 1808		
Kilkeary	N G6				
Killaloan see County Waterford	S G9				
Killardry	S F6	Killardry	Kilmoyler 1820		
Killavinoge	N G9				
Killea	N G8	Killea			
Killeenasteena	S E6				
Killenaule	S D8	Killenaule 1773*	Killenaule 1742		
Killodiernan	N E4	Killodiernan 1827*			
Killoscully	N H3	Killoscully 1840*			
Killoskehan	N H7				
Kilmastulla	N G3	Kilmastulla 1799*			
Kilmore (near Ballintemple)	S D5	Kilmore 1781*			
Kilmore (near Dolla)	N G4 H4				
Kilmucklin	S E4				
Kilmurry	S G11	Kilmurry 1784*			
Kilnaneave	N H5				

CIVIL PARISH	MAP GRID	CHURCH OF IRELAND	ROMAN CATHOLIC	PRESBYTERIAN	OTHERS
Kilnarath	N H3				
Kilpatrick	S D4				
Kilruane	N F5	Kilruane 1839			
Kilshane	S F4				
Kilsheelan	S G10		Ganmonis Field		
Kiltegan	S G8				
Kiltinan	S F9				
Kilvellane	N I2	Newport, St. John 1782	Newport 1795		C – Newport
Kilvemnon	S E10	Kilvemnon 1805*	Mullinahone 1809		
Knigh	N F4				
Knockgraffon	S F7	Knockgraffon 1805*	Newina		
Latteragh	N G6	Latteragh			
Lattin	S F2		Lattin 1846		
Lickfinn	S C9				
Lisbunny	N F5				
Lismalin	S D10	Lismalin 1801*			
Lisronagh	S G9	Lisronagh 1824			
Lorrha	N C5				
Loughkeen	N C6	Loughkeen			
Loughmoe East	N H8	Loughmoe 1852*			
Loughmoe West	N H8		Loughmoe		
Magorban	S E8	Magorban			
Magowry	S D9				
Modeshil	S D10				
Modreeny	N E6	Modreeny 1811* Cloughjordan 1827			M – Cloughjordan B – Cloughjordan
Molough	S H7				
Monsea	N F4	Monsea 1806			
Mora	S F7	Mora			
Mortlestown	S G7				

CIVIL PARISH	MAP GRID	CHURCH OF IRELAND	ROMAN CATHOLIC	PRESBYTERIAN	OTHERS
Mowney	S D10				
Moyaliff	N J6	Moyaliff			
Moycarky	N J8		Moycarky 1793		
Moyne	N I9	Moyne 1815*	Moyne 1804		
Neddans	S H7				
Nenagh	N F4	Nenagh 1740*	Nenagh 1792		M – Nenagh W – Nenagh
Newcastle	S I7	Newcastle 1709*			
Newchapel	S G8	Newchapel 1792*			
Newtownlennan	S G11				
Oughterleague	S D5				
Outeragh	S F7				
Peppardstown	S E9				
Rahelty	N J9				
Railstown	S E7				
Rathcool	S E8				
Rathkennan	S C6				
Rathlynin	S E5		Donaskeigh		
Rathnaveoge	N F8				
Rathronan	S G8	Rathronan 1822*			
Redcity	S F8	Redcity			
Relickmurry and Athassel	S E5	Athassel 1808*	Golden 1833		
Rochestown	S H6				
Roscrea see also County Offaly	N E8	Roscrea 1784			M – Roscrea W – Roscrea
St. Johnbaptist	S E7	St. Johnbaptist Cashel 1668	Cashel 1793		
St. Johnstown	S D9				
St. Mary's, Clonmel see also County Waterford	S G8	St. Mary's Clonmel 1766	Irishtown, St. Mary's		B – Clonmel
St. Patricksrock	S E6	St. Patricksrock Cashel			

CIVIL PARISH	MAP GRID	CHURCH OF IRELAND	ROMAN CATHOLIC	PRESBYTERIAN		OTHERS
Shanrahan	S H5 I5	Shanrahan 1785*	Clogheen 1814			
Shronell	S E3	Shronell 1780*				
Shyane	N I8					
Solloghodbeg	S E4					
Solloghodmore	S D3		Oola and Solog-head 1809			
Templeachally	N G2		Ballina			
Templebeg	N I5 I6		Kilcommon 1813			
Templebredon see County Limerick	S E2					
Templederry	N H6	Templederry 1809*				
Templedowney	N G6					
Temple-etney	S G9					
Templemichael	S F11					
Templemore	N G8	Templemore 1812	Templemore 1807		W – Templemore	
Templeneiry	S F5	Templeneiry 1789*	Bansha 1820			
Templenoe	S E4					
Templeree	N H9	Templeree				
Templetenny	S I4	Templetenny 1728*	Ballyporeen			
Templetouhy	N H9	Templetouhy 1789*				
Terryglass	N C4	Terryglass 1809	Kilbarron and Terryglass 1827			
Thurles	N I8	Thurles 1713*	Thurles 1795			
Tipperary	S E4	Tipperary 1779	Tipperary 1793		S – Tipperary Q – Tipperary	
Toem	N K5	Toem 1802*	Cappawhite 1804			
Tubbrid	S H6	Tubbrid 1791*	Ballylooby 1828			
Tullaghamelan	S H7					
Tullaghorton	S I6	Tullaghorton				
Tullamain	S E8	Tullamain				
Twomileborris	N J9					
Upperchurch	N I6		Upperchurch 1821			

CIVIL PARISH	MAP GRID	CHURCH OF IRELAND	ROMAN CATHOLIC	PRESBYTERIAN	OTHERS
Uskane	N D6				
Whitechurch	S G5				
Youghalarra	N F3	Youghalarra 1840*			


**Denomination and location of chapel and
starting date of records when known
County Waterford**

CIVIL PARISH	MAP GRID	CHURCH OF IRELAND	ROMAN CATHOLIC	PRESBYTERIAN	OTHERS
Affane	E5	Affane 1804*			
Aglish	F5	Villerstown	Aglish 1837		
Ardmore	G6	Ardmore 1838*	Ardmore 1823		
Ballygunner	D12		Ballygunner		
Ballylaneen	D9		Ballylaneen 1835		
Ballymacart	H7				
Ballynakill	C12	Ballynakill 1793*			
Clashmore	G5	Clashmore 1822	Clashmore 1810		
Clonagam	B9	Clonagam	Portlaw 1805		
Clonea	F8				
Colligan	E6	Colligan			
Corbally	E12				
Crooke	D13				
Drumcannon	D12	Drumcannon 1791*	Tramore 1786		
Dungarvan	F7	Dungarvan 1741	Dungarvan Abbeyside 1828		
Dunhill	D10	Dunhill 1825*	Dunhill 1787		
Dysert	B8	Dysert 1824			
Faithlegg	C13				
Fenoagh	B9	Fenoagh			
Fews	D8		Fews		
Grange see Lisgenan	H5				
Guilcagh	C9				
Inishlounaught see also County Tipperary	B5				
Islandikane	E10		Fennor 1829		
Kilbarry	C12	Kilbarry			
Kilbarrymeaden	D9	Kilbarrymeadan	Kill 1831		
Kilbride	D11				
Kilburne	D11				

CIVIL PARISH	MAP GRID	CHURCH OF IRELAND	ROMAN CATHOLIC	PRESBYTERIAN	OTHERS
Kilcaragh	C12				
Kilcockan	G4		Knockanure		
Kilcop	D13				
Kilculliheen see County Kil- kenny (This parish no longer in Co. Waterford)					
Kilgobnet	E6		Kilgobnet 1848		
Killaloan	B6				
Killea	D13	Killea 1816			
Killoteran	C11	Killoteran 1758*			
Kill St. Lawrence	C12				
Kill St. Nicholas	C13	Kill St. Nicholas 1730	Passage		
Killure	C12	Killure			
Kilmacleague	D12				
Kilmacomb	D13				
Kilmeadan	C10	Kilmeadan 1683			
Kilmolash	F5	Kilmolash			
Kilmoleran	B9	Kilmoleran	Carrickbeg 1807		
Kilronan (near Seskinan)	C5	Kilronan 1840			
Kilronan (near Kilburne)	D11				
Kilrossanty	D7	Kilrossanty 1806*	Kilrossanty 1822		
Kilrush	F6	Kilrush 1773			
Kilsheelan see also County Tipperary	B7	Kilsheelan			
Kilwatermoy	F3	Kilwatermoy 1858	Kilwatermoy		
Kinsalebeg	H5	Kinsalebeg 1817*			
Leitrim	E1				
Lickoran	D5				
Lisgenan or Grange	H5	Lisgenan			

CIVIL PARISH	MAP GRID	CHURCH OF IRELAND	ROMAN CATHOLIC	PRESBYTERIAN	OTHERS
Lismore and Mocollop see also County Cork	E3	Mocollop Lismore 1692 Cappoquin 1844	Lismore 1820 Cappoquin 1807	Lismore	
Lisnakill	D11	Lisnakill			
Modelligo	E5	Modelligo	Modelligo 1846		
Monamintra	D12	Monamintra			
Monksland	E9	Monksland 1836*			
Mothel	C8	Mothel 1794*	Ballyneal 1839		
Newcastle	D10				
Rathgormuck	C7				
Rathmoylan	E12				
Reisk	D11	Reisk			
Ringagonagh	F7	Ringagonagh 1830	Ring 1813		
Rossduff	D13				
Rossmire	D9	Rossmire 1803			
St. Mary's, Conmel see also County Tipperary	B6		Clonmel 1790		
Stradbally	E8	Stradbally 1798	Stradbally 1805		
Tallow	F3	Tallow 1772	Tallow 1797		
Templemichael	G4				
Waterford City (also see inset)	C12			Waterford	M – Waterford W – Waterford B – Waterford Q – Waterford
Waterford St. John's Within	G8		St. John's 1706		
Waterford St. John's Without	C12				
Waterford St. Michael's	G8				
Waterford St. Olave's	G9	St. Olave's 1741			
Waterford St. Patrick's	G8	St. Patrick's 1723	St. Patrick's 1731		

CIVIL PARISH	MAP GRID	CHURCH OF IRELAND	ROMAN CATHOLIC	PRESBYTERIAN	OTHERS
Waterford St. Peter's	G9				
Waterford St. Stephen's Within	G8				
Waterford St. Stephen's Without	G9				
Waterford Trinity Within	G9	Trinity 1638	Trinity Within 1838		
Waterford Trinity Without	G8		Trinity Without		
Whitechurch	F5	Whitechurch 1805*			





0167206