


UC-NRLF



5C 24 134

YE 17185

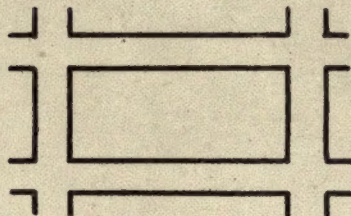
TRAVIS H. WHITNEY



EX LIBRIS

PROPERTY OF *Mr. Whitney*

UNIV OF
CALIFORNIA



MAPS *of* PROPERTY

ACQUIRED FOR RAPID TRANSIT PURPOSES

IN EASEMENT AND FEE ABSOLUTE

FOR THE CITY of NEW YORK

BY THE

PUBLIC SERVICE COMMISSION

FIRST DISTRICT



SECRETARY

NOV 1950

TF847
N5A63



UNITED STATES DEPARTMENT OF THE ARMY

HEADQUARTERS, 10TH AVIATION BRIGADE, AVIATION CENTER, WASHINGTON, D. C.

MEMORANDUM FOR THE DIRECTOR, AVIATION CENTER

FROM: [Illegible]

SUBJECT: [Illegible]



INDEX

<u>ROUTE No. & LOCATION</u>	<u>MAP No.</u>
<u>FOURTH AVENUE SUBWAY - BROOKLYN</u>	
<u>FULTON ST. GENERAL MAP</u> -----	A
- <u>FULTON ST.</u> , Hudson Ave. to Flatbush Ave. Ext. - <u>KEY MAP</u> -----	AA
" " & Rockwell Pl., S.E. Cor. " " -----	AD
" " Rockwell Pl. to Hudson Ave. " " -----	AB
" " & Rockwell Pl., N.E. Cor. " " -----	AC
<u>Details - Parcels 1 to 30</u> -----	AI-A30
<u>ASHLAND PL. - GENERAL MAP</u> -----	B
- <u>ASHLAND PL.</u> , Fulton St. to Lafayette Ave. - <u>KEY MAP</u> -----	BA
" " Lafayette Ave. to Hanson Pl. " " -----	BB
- <u>DE KALB AVE.</u> & Flatbush Ave. Extension " " -----	BC
- <u>MYRTLE AVE.</u> " " " " " " -----	BD
<u>NASSAU ST. & Flatbush Ave. Ext. - Details</u> -----	BF
- <u>ASHLAND PL. - Details, Parcels 1 to 41</u> -----	BI-B41
<u>CENTRE ST. LOOP - MANHATTAN</u>	
- <u>CENTRE ST. & Walker St. S.E. Cor.</u> - <u>KEY MAP</u> -----	C
- <u>Details, Lots 3, 4, 5, 7, 8 & 9, 10 & 11</u> -----	C1-C6
- <u>CENTRE ST., W.S., White St. to Walker St. to Canal</u> - <u>KEY MAP</u> -----	D
<u>Details, Lots 17, 14, 11, 26 & 27 & 28</u> -----	D1-D4
- <u>CENTRE ST., Canal St. to Howard St.</u> - <u>KEY MAP</u> -----	H
<u>Details, Lots 1, 13, 16, 14</u> -----	H1-H4
- <u>CITY HALL PL. & Duane St. & Centre & Pearl Sts.</u> - <u>KEY MAP</u> -----	G
<u>Details, Parcels 1 to 4</u> -----	G1-G4
- <u>DELANCEY ST. EXT., Bowery to Elizabeth St.</u> - <u>KEY MAP</u> -----	E
<u>Details, Lots 8, 32, 31, 11 & 12, 28 & 29, 9</u> -----	E1-E6
- <u>DELANCEY ST. EXT., Cleveland Pl., Broome & Mulberry Sts.</u> - <u>KEY MAP</u> -----	F
<u>Details, Lots 1, 4, X, 43, 42, 41, 40, 39, 33, 31 & 32</u> -----	F1-F10
<u>ROUTE 48, PARK PL. & West Broadway</u> } - <u>KEY MAP</u> -----	J
<u>CLARK ST. & Columbia Heights</u> }	
<u>Details - 1 to 5</u> -----	J1-J5
<u>ROUTE 48, BEEKMAN ST. & William St.</u> } - <u>KEY MAP</u> -----	I
<u>ROUTE 5, VESEY ST., Church St. to Broadway</u> }	
<u>Details - 33, 35 Beekman, 169 William, Astor House, St. Paul's</u> -----	I1-I5
<u>ROUTE 5, E. 138TH ST. & Mott Ave.</u> - <u>KEY MAP</u> -----	N
<u>Details - Parcels 1-3</u> -----	N1-N3

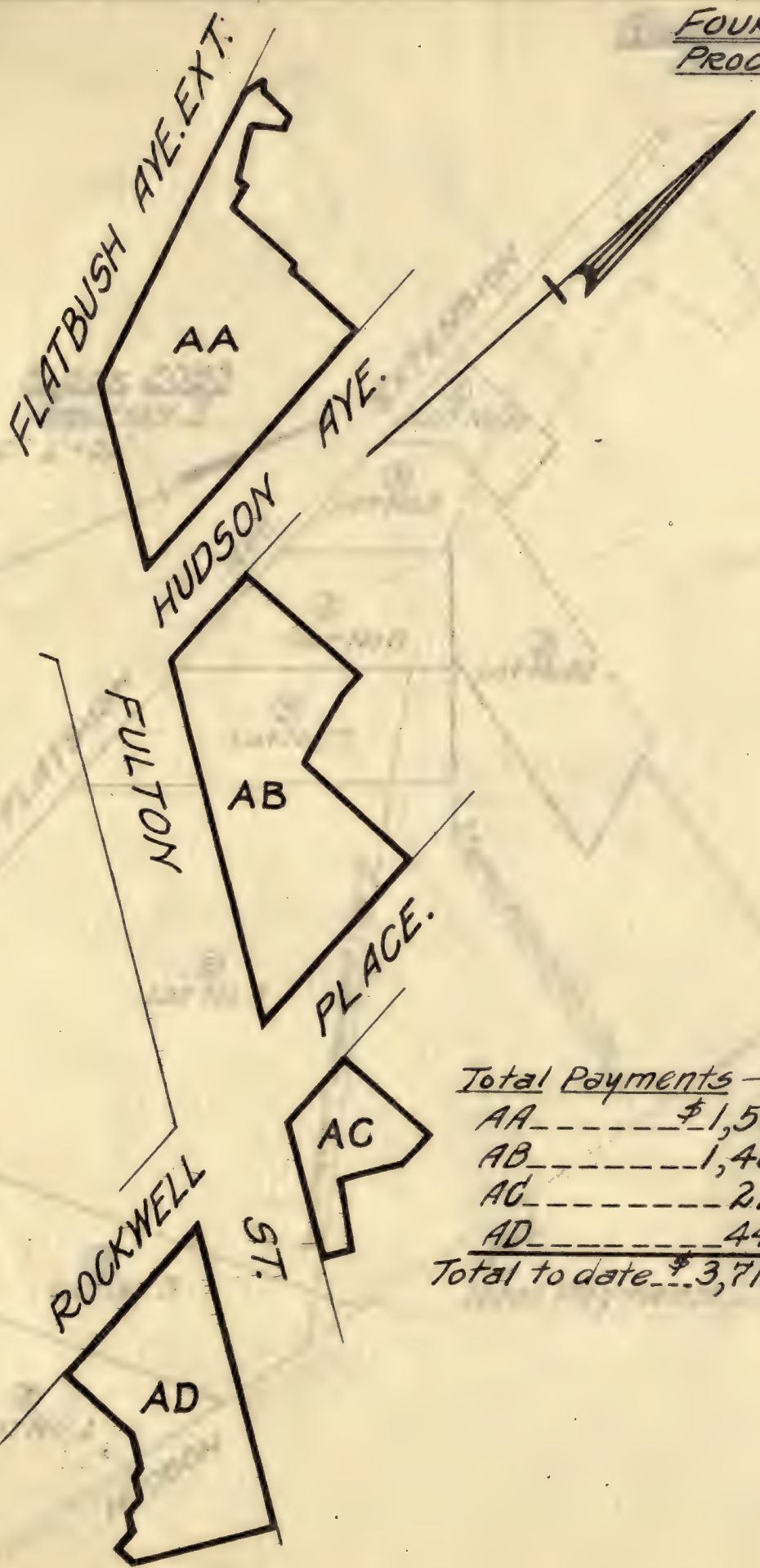
JAN 1 1916

INDEX (CONTINUED)

<u>ROUTE No. & LOCATION</u>	<u>MAP No.</u>
<u>ROUTE 5, E 130TH ST. & Park Ave. to Harlem R. - KEY MAP</u>	M
- Details - Parcels 1 to 6 & 8	M1-M8
<u>ROUTE 19 & 22, " - Jackson Ave. to So. Blvd. (Details)</u>	M7
<u>ROUTE 5, MOTT AVE., Walton & Gerard Aves., 146TH ST. - 157TH KEY MAP</u>	O
<u>WALTON AVE., 146TH ST. - 149TH ST. - SUB-KEY MAP 3 Parcels</u>	OA
Details, Parcels 1 to 7	O1-O7
<u>ROUTE 18, BRONX R. TO BIRCHALL AVE. - GENERAL MAP</u>	F
- BRONX R. to 180 TH ST. KEY MAP	PA
- BIRCHALL AVE. " "	PB
- Details, Parcels 1 to 39	P1-P39
<u>ROUTE 26, STEINWAY TUNNEL</u>	
- 42 ND ST, Park Ave. to E. River - KEY MAP	K
- Details - Parcels 1, 2, 3	K1-K3
- QUEENS-FOURTH ST. KEY MAP	L
- Details - Parcels 1 to 5	L1-L5
- TUNNEL ALIGNMENT	LA
<u>ROUTE 29, NOSTRAND AVE. & Eastern Parkway</u>	BE
<u>ROUTE 39, " 38TH ST. CUT "</u>	Q
<u>ROUTE 39, 38TH ST. (Produced)</u>	QA
<u>ROUTE 39, NEW UTRECHT AVE., 81ST ST. to 86TH ST. - KEY MAP</u>	R
Details - 1-22	R1-R22
<u>ROUTE 12, ATLANTIC & Flatbush Aves. - KEY MAP</u>	S
Details	S1-S11
<u>ROUTE 43, 42ND ST. & Park Ave. - Details, See</u>	KI
<u>ROUTE 33, MORRIS ST. & Greenwich St. - KEY MAP</u>	

CAN 1-1915

FOURTH AVE. SUBWAY
PROCEEDINGS 1 & 3



Total Payments - To date

AA	-----	\$1,569,504.92
AB	-----	1,480,398.05
AC	-----	218,763.65
AD	-----	444,090.42
<u>Total to date</u>		<u>\$3,712,757.04</u>

SCALE: 1"=100'

APR 1961

FOURTH ST. BRIDGE
 PROPOSED 1893



Total to date 3,715,725.04

AA	1,200,000.00
AB	1,400,000.00
AC	510,000.00
AD	440,000.00
<hr/>	
Total to date	3,715,725.04

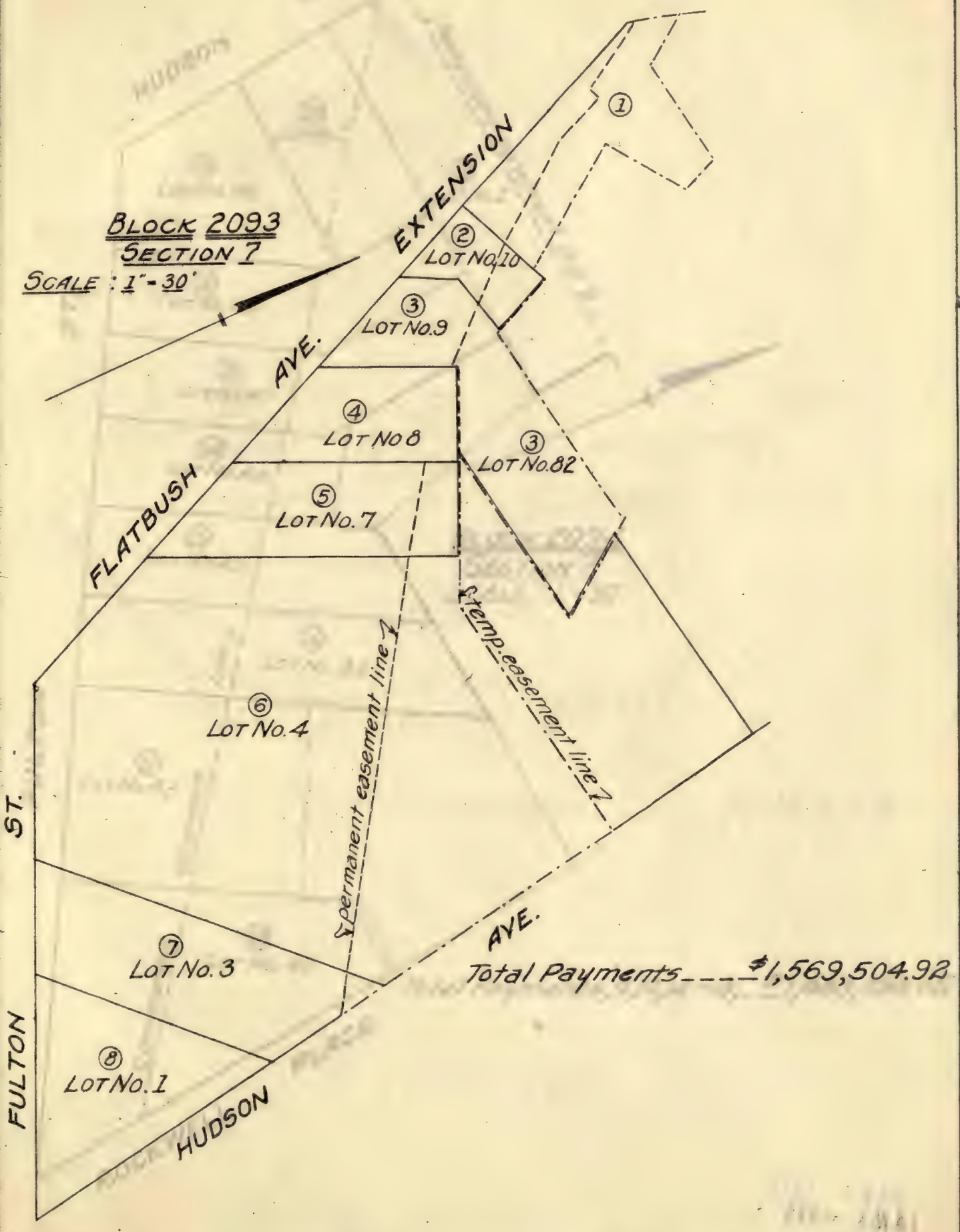
SCALE 1"=100'

JAN 1 1915

FOURTH AVENUE SUBWAY
PROCEEDINGS No. 18 & 3

BLOCK 2093
SECTION 7

SCALE: 1" = 30'



Total Payments ----- \$1,569,504.92

City of Chicago
Department of Public Works
Engineering Division

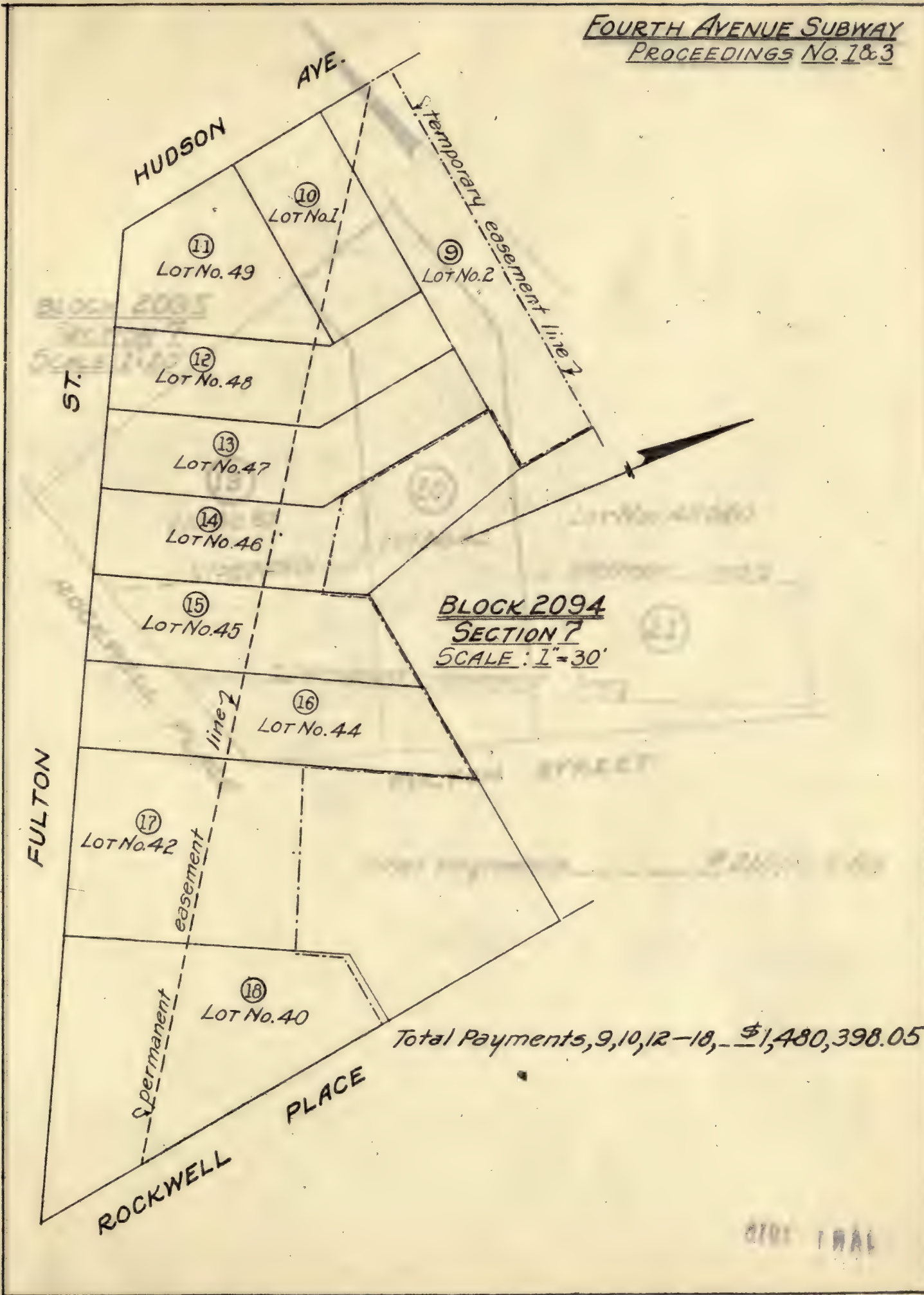


SCALE: 1/4" = 20'
SECTION 7
BLOCK 5083

Lot 1 Payment \$1,500.00

JAN 1 1915

FOURTH AVENUE SUBWAY
PROCEEDINGS No. 1 & 3



HUDSON
AVE.

AVE.

temporary easement line 2

⑩
LOT No. 1

⑨
LOT No. 2

⑪
LOT No. 49

⑫
LOT No. 48

⑬
LOT No. 47

⑭
LOT No. 46

⑮
LOT No. 45

⑯
LOT No. 44

ST.

FULTON

line 2

⑰
LOT No. 42

permanent easement

⑱
LOT No. 40

BLOCK 2094
SECTION 7
SCALE: 1" = 30'

ROCKWELL
PLACE

Total Payments, 9, 10, 12-18, \$1,480,398.05

0101 1941

PLAT OF THE
SUBDIVISION OF

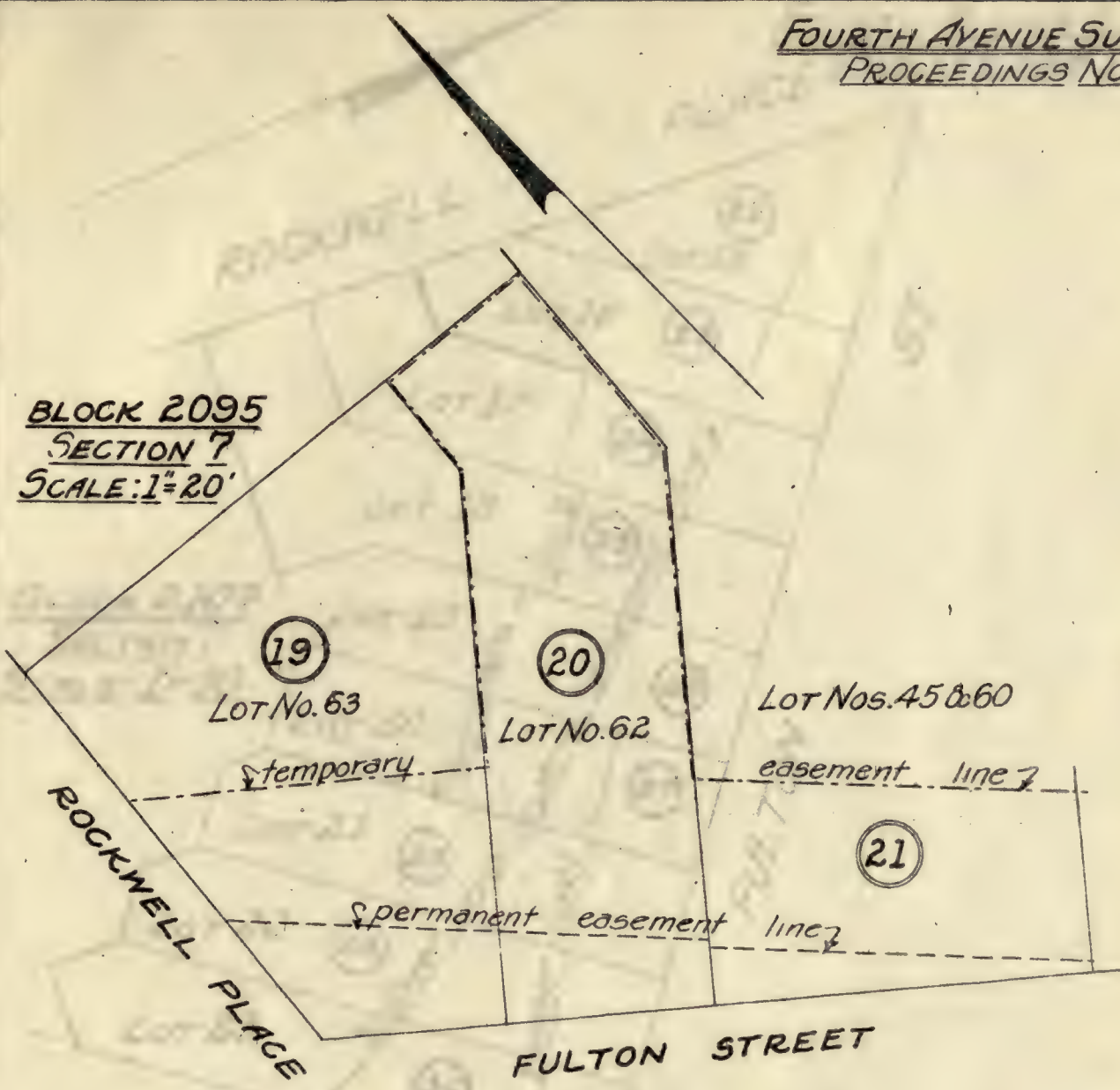


Total Payments \$10,125.00

JAN 1 1915

FOURTH AVENUE SUBWAY
PROCEEDINGS No. 1&3

BLOCK 2095
SECTION 7
SCALE: 1"=20'



Total Payments ----- \$218,703.65

0701 1801

PLANNING BOARD
CITY OF CHICAGO



Total Payments \$38,000.00

JAN 1 1915

FOURTH AVENUE SUBWAY
PROCEEDINGS 1 & 3

PLACE

ROCKWELL

ST

22

Lot 15

23

Lot 16

Lot 17

24

Lot 18

25

Lot 19

26

Lot 20

27

Lot 21

28

Lot 22

29

Lot 23

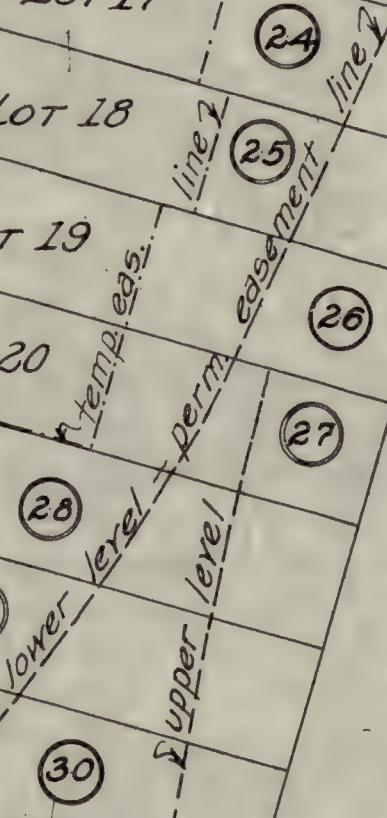
30

FULTON

BLOCK 2107
SECTION 7
SCALE: 1"=30'

Total Payments, 23, 24, 26, 28, 29, 30 -

----- \$444,090.42



PLUM PLACE PROCESSIONS & CO'S
FOURTH AVENUE QUINCY



Total Payments, \$3,242.50, \$4,100.00
\$7,342.50

1910
 CITY OF QUINCY

FOURTH AVENUE SUBWAY
PROCEEDINGS No. 2

FLATBUSH AVE. EXTENSION



LOAD LIMITS - PER SQ. FT.

B'	14,600	LB5.
C'	4,000	

PARCEL No. 1, LOT No. - BLOCK 2093
 Temp. and perm. easements taken. Sept. 20, 1910
 No fee taken
 Owner _____ Realty Associates
 Awards - Perm. easement. _____
 Temp. easement. _____

5-20-11-10

MAY 1915

FLATBUSH AVE. EXTEN.

FOURTH AVENUE SUBWAY PLACEMENTS NO. 1063




①

LOAD LIMITS - PER SQ. FT.

"B"	14,000 LBS.
"C"	4,000 "

SECTION AT "A"
SCALE 1"=20'

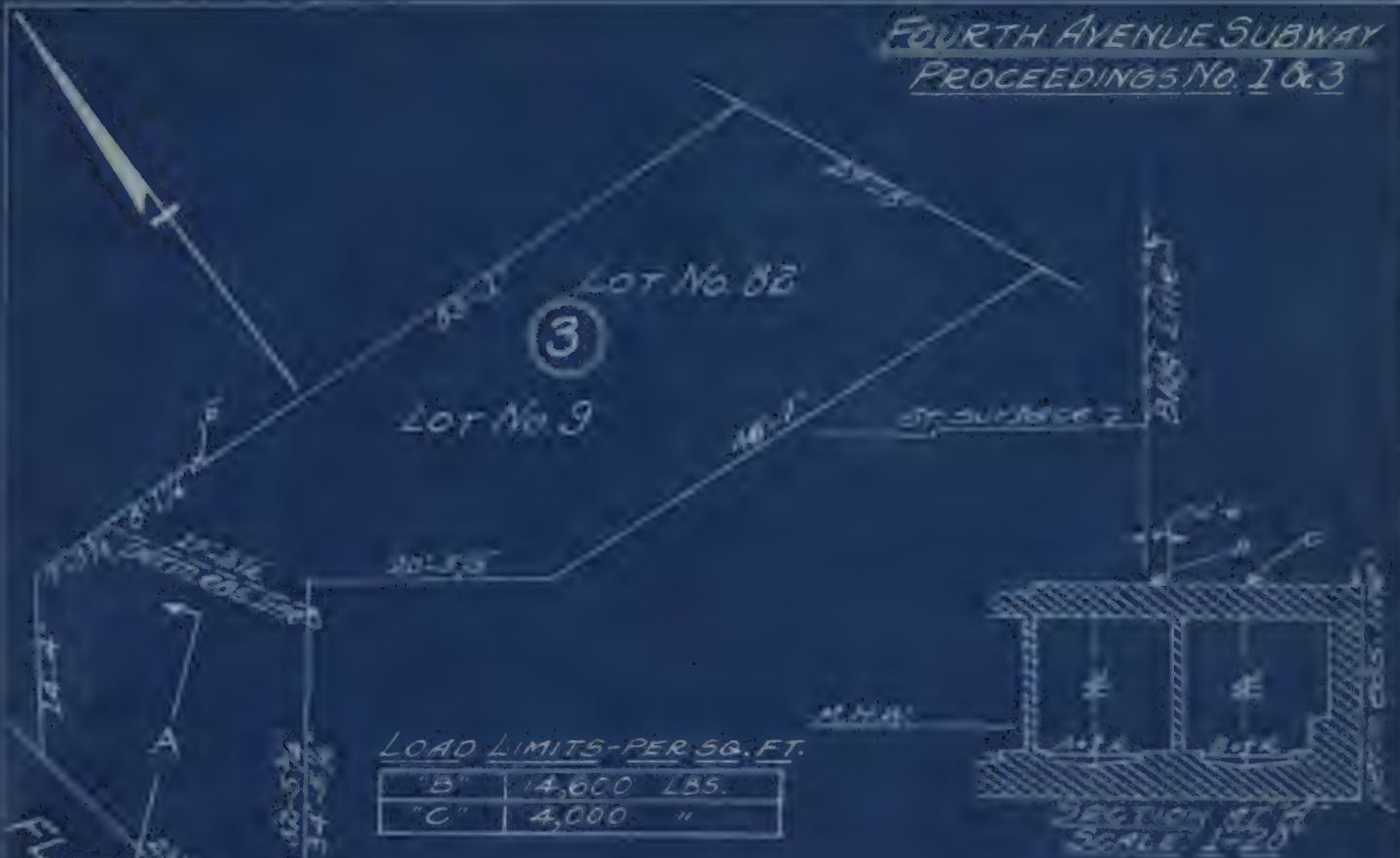


PARCEL No. 2 LOT No. 10 BLOCK 2093

Temp. and perm. easements taken Sept. 20, 1910;
 Fee taken ----- Mar. 21, 1912;
 Owner ----- George Powers;
 Awards - Perm. easement ----- \$16,400.00
 - Temp. easement,
 -use of estate. ----- 184.50
 - Fee ----- 2,460.00
 - Total interest ----- 3,024.50
 Total payments ----- \$22,069.00
 Date of payments ----- July 12, 1913

JAN 1 1916

FOURTH AVENUE SUBWAY
PROCEEDINGS No. 1 & 3



PARCEL No. 3, LOT Nos. 9 & 82, BLOCK 2093

Temp. and permanent easements	Sept. 20, 1910
Fee taken	Mar. 21, 1912
Owner	Barnett G. Davis
Awards - Permanent easement	\$48,262.60
- Temporary easement -	
- building	17,482.00
- use of estate	1,444.15
- cancellation of lease	8,000.00
- Fee	19,255.40
- Total interest	<u>14,315.00</u>
Total payments	108,759.15
Date of payments	July 17, 1913

JAN 1 1915

FOURTH AVENUE SUBWAY
PROCEEDINGS No 2093



LOAD LIMITS - PER 33 FT.

"B"	14,600 LBS.
"C"	4,000 "

PARCEL No. 4, LOT No. - BLOCK 2093
 Temp. and perm. easements taken. Sept. 20, 1910;
 Fee taken..... Mar. 21, 1912;
 Owner..... George Powers
 Awards - Perm. easement..... \$ 42,652.00
 - Temp. easement
 - building..... 11,096.00
 - use of estate..... 1,068.90
 - Cancellation of lease..... 6,000.00
 - Fixtures..... 1,416.66
 - Fee..... 14,252.00
 - Total interest..... 13,277.09
 Total payments..... \$ 89,762.65
 Date of payments..... July 17, 1913

JAN 1 1918

FOURTH AVENUE SUBWAY
PROCEEDINGS NO. 183



LOAD LIMITS - PER SQ. FT. M.H.W.

3'	4,600 LBS.
10'	4,000



PARCEL No. 5, LOT No. 7, Block 2093
 Temp. and perm. easements taken... Sept. 20, 1910 ;
 Fee taken..... Mar. 21, 1912 ;
 Owner..... John Ryan ;
 Awards - Perm. easement..... \$ 56,862.00
 - Temp. easement -
 - building..... 40,000.00
 - use of estate..... 473.85
 - Liquor tax refunded..... 1,200.00
 - Fee..... 6,318.00
 - Total interest..... 14,032.71
 Total payments..... \$119,686.56
 Date of payments..... Feb. 27, 1913

JAN 1 1915

**FOURTH AVENUE SUBWAY
PROCEEDINGS No. 1630**



LOAD LIMITS PER SQ. FT.

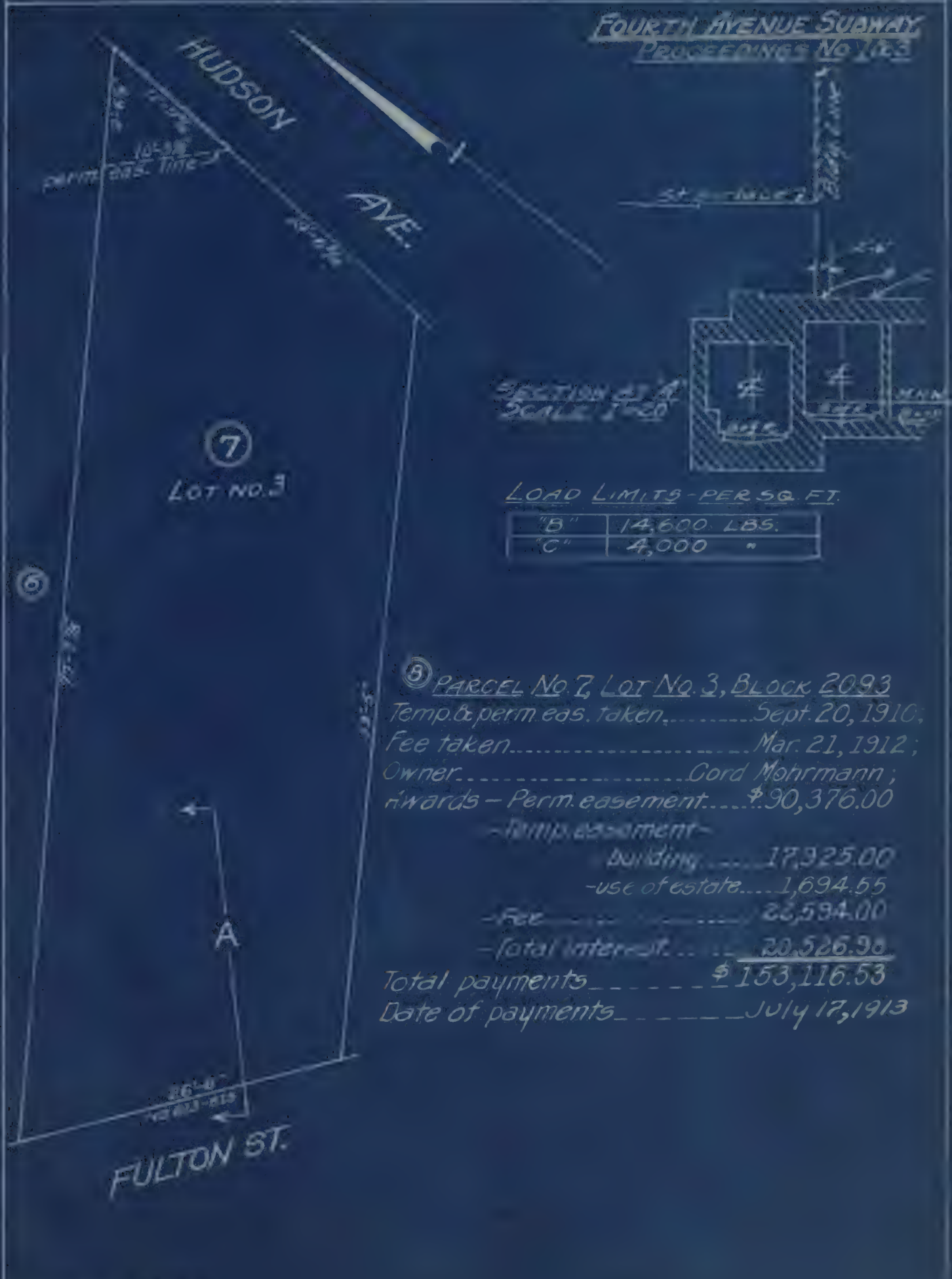
"B"	14,600 LBS.
"C"	4,000 "

PARCEL No. 6, LOT No. 4, BLOCK 2093
 Temp. & perm. easements taken Sept. 20, 1910
 Fee taken..... Mar. 21, 1912
 Owner..... Realty Associates
 Awards - Perm. easement \$400,000.00
 - Temp. easement,
 - building..... 50,000.00
 - use of estate 26,250.00
 - Fee..... 350,000.00
 - Total interest..... 107,638.95
 Total payments..... \$ 933,888.95
 Date of payments..... July 12, 1913

SCALE
1" = 30'



FOURTH AVENUE SUBWAY
PROCEEDINGS No 1165



⑦
LOT NO. 3

SECTION 7
SCALE 1"=20'

LOAD LIMITS - PER SQ. FT.

"B"	14,600 LBS.
"C"	4,000 "

⑤ PARCEL No. 7, LOT No. 3, BLOCK 2093
 Temp. & perm. eas. taken.....Sept. 20, 1910;
 Fee taken.....Mar. 21, 1912;
 Owner.....Cord Mohrmann;
 Awards - Perm. easement.....\$90,376.00
 - Temp. easement -
 building.....17,325.00
 -use of estate.....1,694.55
 - Fee.....22,594.00
 - Total interest.....30,526.30
 Total payments.....\$153,116.53
 Date of payments.....July 17, 1913

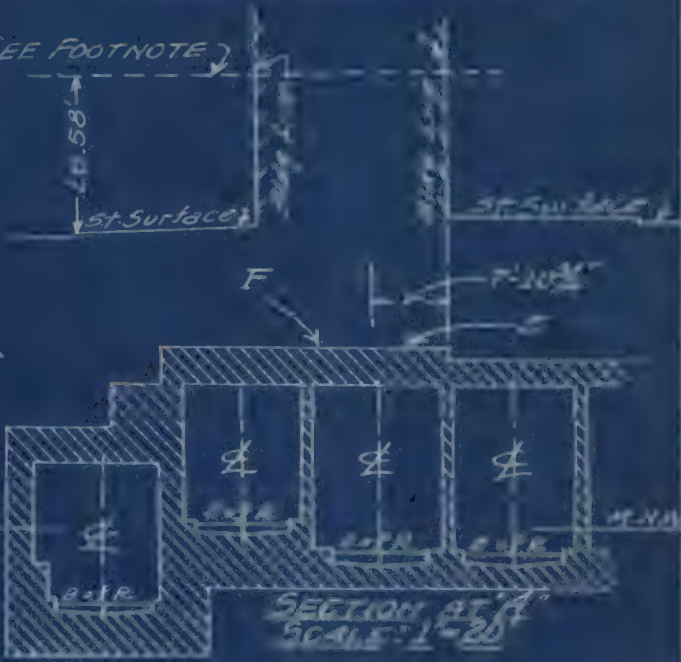
SCALE 1"=10'

2000 1000

FOURTH AVENUE SUBWAY
PROCEEDINGS No 1 & 3



SEE FOOTNOTE



LOAD LIMITS PER 33 FT.

B'	14,600 LBS.
C'	14,600 "
D'	14,600 "
E'	9,700 "
F'	3,000 "
G'	4,000 "

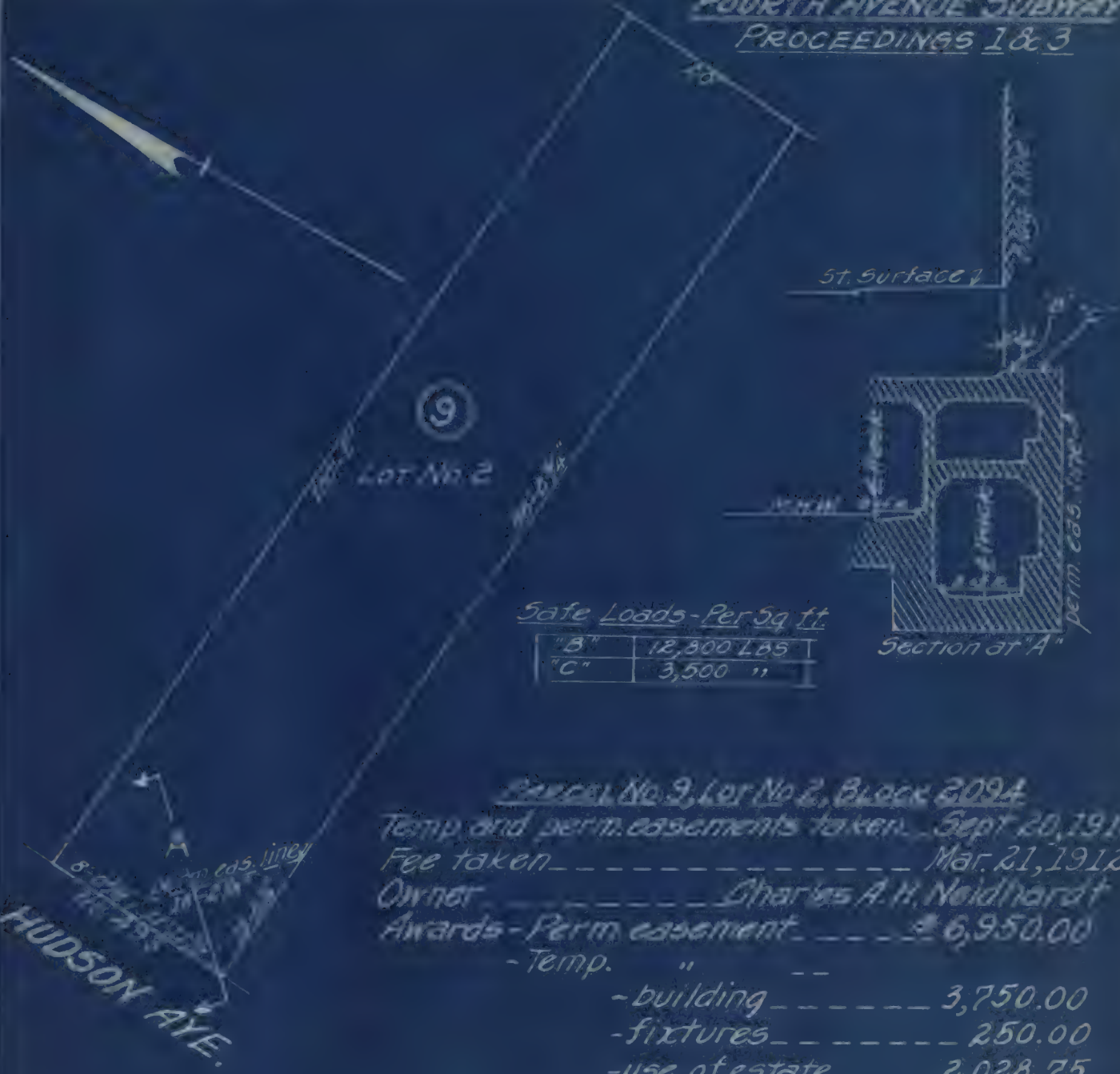
PARCEL No. 8, LOT No. 1, BLOCK 2093

Temp and perm easements..... Sept 20, 1910
 Fee taken..... Mar. 21, 1912
 Owner..... Cord Mohrmann
 Awards - Perm. easement..... \$80,000.00
 - Temp. easement,
 - building..... 19,574.00
 - use of estate..... 1,500.00
 - fixtures..... 2,000.00
 - Fee..... 20,000.00
 - Total interest..... 19,148.08
 Total payments..... \$ 142,222.00
 Date of payments..... July 17, 1913

NOTE: This part subject to easement of Bklyn Union Elec R.R. for elevated structure, 165 ft. and over, above the curb on Fulton St.

JAN 1 1915

FOURTH AVENUE SUBWAY
PROCEEDINGS 18 & 3



Safe Loads - Per Sq ft.

"B"	12,800 LBS
"C"	3,500 "

Parcel No 9, Lot No 2, Block 2094

Temp and perm. easements taken. Sept 20, 1910

Fee taken ----- Mar. 21, 1912

Owner ----- Charles A. H. Noidhardt

Awards - Perm easement ----- \$ 6,950.00

- Temp. " -----

- building ----- 3,750.00

- fixtures ----- 250.00

- use of estate ----- 2,028.75

- Fee ----- 27,050.00

- Total interest ----- 4,236.30

Total payments ----- 44,265.05

Date of payments ----- July 17, 1913

JAN 1 1915

FOURTH AVENUE SUBWAY
CONGRESSIONAL NO. 1023



LOAD LIMITS - PER SQ. FT.

"B"	12,800 LBS.
"C"	3,500 "



SECTION AT "A"
SCALE: 1"=20'

PARCEL No. 10, LOT No. 1, BLOCK 2094

Temp and perm easements taken Sept. 20, 1910

Fee taken Mar. 21, 1912

Owners - Jas. A. Bolton, Silvie Lord, Frances H. Bolton, Mathenne D. Hyde, Marjorie, Martin, Aline B. Lane.

Awards - Perm. easement \$29,574.00

Temp. easement

- building 6,500.00

- fixtures 639.00

- use of estate 554.51

- Fee 7,393.50

- Total interest 6,935.26

Total payments \$51,592.27

Date of payments July 17, 1913

JAN 1 1915

FOURTH AVENUE SUBWAY
PROCEEDINGS NO. 1 & 3



ST. SURFACE

SECTION KEY
SCALE: 1" = 20'



LOAD LIMITS - PER SQ. FT.

"B"	12,800 LBS.
"C"	3,500 "

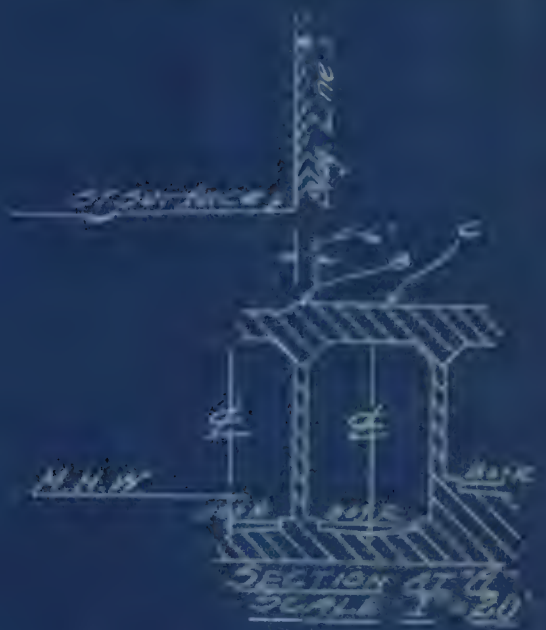


PARCEL No. 11,
Lot No. 49, Block 2094

Temp and perm. easements taken Sept. 20, 1910
Fee taken _____ Mar. 31, 1912
Owner _____ Michael O'Donnell
Awards - _____

1931 1917

FOURTH AVENUE SUBWAY
PROCEEDINGS No. 1 & 3



LOAD LIMITS - PER SQ. FT.

"B"	12,800 LBS.
"C"	3,500 "

⑬
PARCEL No. 12, LOT No. 48, BLOCK 2094
 Temp. and perm. easements taken Sept. 20, 1910;
 Fee taken ----- Mar. 21, 1912;
 Owner ----- Edward S. Calvert
 Awards - Perm. easement ----- \$64,600.00
 - Temp. easement -----
 - building ----- 15,000.00
 - use of estate ----- 855.00
 - Fee ----- 11,400.00
 - Total interest ----- 14,632.82
 Total payments ----- 106,487.82
 Date of payments ----- July 17, 1913

JAN 6 1915

FOURTH AVENUE SUBWAY
PROCEEDINGS No. 18-3



LOAD LIMITS - PER SQ. FT.

B'	12,000 LBS.
C'	3,500 "

PARCEL No. 13, LOT No. 47, BLOCK 2094
 Temp. and perm. eas. taken... Sept. 20, 1910;
 Fee taken... Nov. 21, 1912.
 Owners -- Geo. A. Diack, Thomas F. Diack,
 -- Mary E. Austin, Isabella S. Horton
 -- Margaret R. Hamilton
 Awards -- Perm. easement... \$72,250.00
 -- Temp. easement
 -- building... 15,000.00
 -- use of estate... 956.25
 -- Fee... 12,750.00
 -- Total interest... 15,561.25
 -- Total payments... \$116,517.50
 Date of payments... July 17, 1913

SCALE 1"=50'

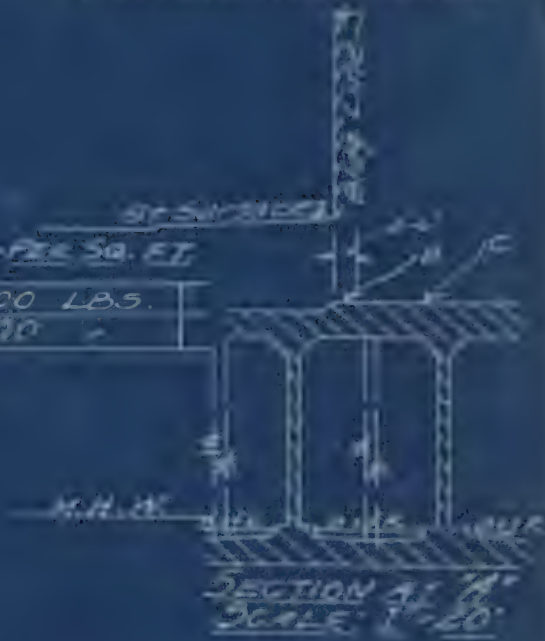
JAN 1 1915

FOURTH AVENUE SUBWAY
PROCEEDINGS No. 103



LOAD LIMITS - FEET TO FT.

"B"	12,800 LBS.
"C"	3,500



PARCEL No. 14, Lot No. 46, Block 2094

Temp. and perm. easements taken... Sept. 20, 1910

Fee taken..... Mar. 21, 1912

Owner..... Josiah T. Mearns

Awards - Permanent easement..... \$140,244.75

- Temporary easement,

- building..... 44,132.00

- use of estate..... 3,506.11

- fixtures..... 29,176.00

- cancellation of lease..... 33,583.00

- Fee..... 46,748.25

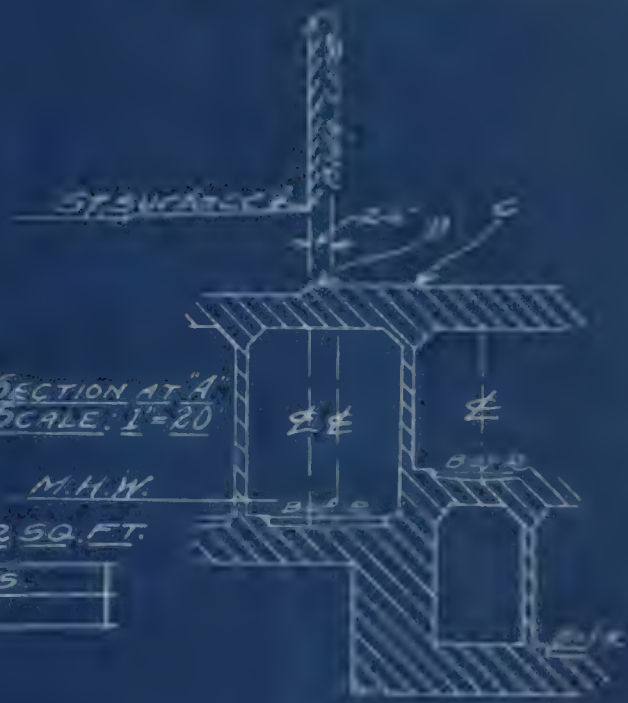
- Total interest..... 46,078.90

Total payments..... \$341,469.01

Date of payments..... July 12, 1913

JAN 1 1915

FOURTH AVENUE SUBWAY
PROCEEDINGS No. 1 & 3



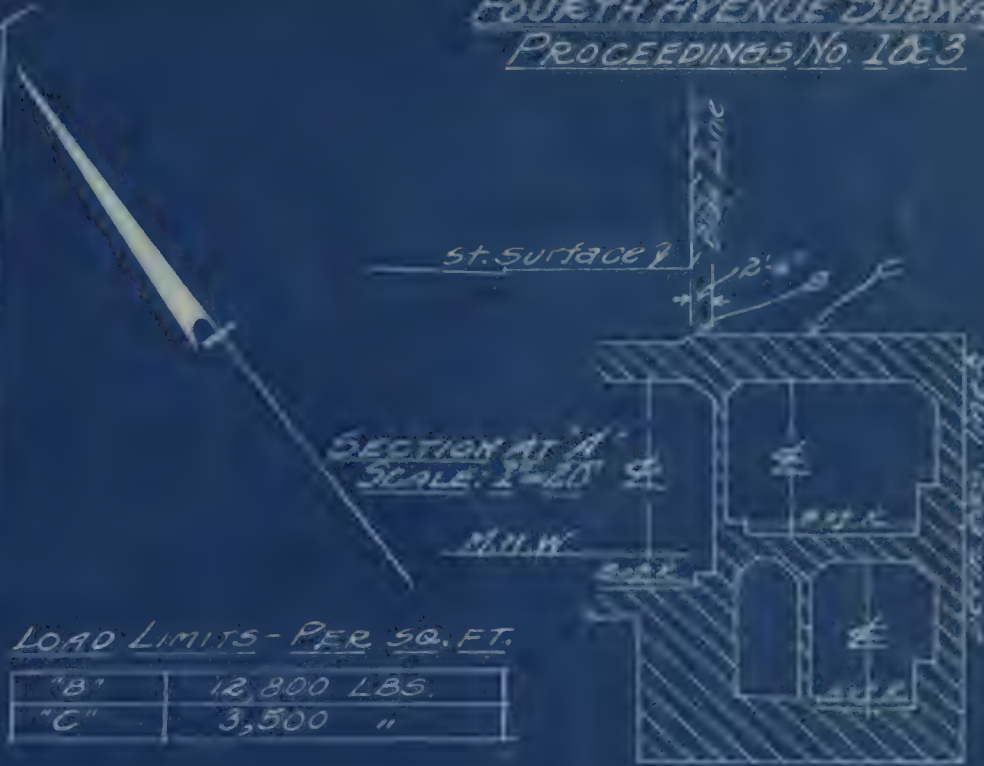

LOAD LIMITS-PER SQ. FT.

"B"	12,800 LBS
"C"	3,500 "

PARCEL 15, LOT No. 45, BLOCK 2094
 Temp. and perm. easements taken Sept. 20, 1910
 Fee taken Mar. 21, 1912
 Owner Frederick Lampe
 Awards-Perm. easement \$65,472.31
 -Temp. easement
 -building 10,302.00
 -use of estate 866.54
 -tax refunded 658.04
 -fixtures 1,774.75
 -Fee 11,553.93
 -Total interest 14,403.78
 Total payments 105,032.15
 Date of payments July 17, 1913

JAN 1 1915

FOURTH AVENUE SUBWAY
PROCEEDINGS No. 1063



LOAD LIMITS - PER SQ. FT.

"B"	12,800 LBS.
"C"	3,500 "

PARCEL No. 16, LOT No. 44, BLOCK 2094
 Temp. and perm. easements taken Sept. 20, 1910
 Fee taken ----- Mar. 21, 1912
 Owner ----- John F. Nelson
 Awards - Permanent easement - 273,151.00
 - Temporary easement
 - building ----- 26,000.00
 - use of estate ----- 1,371.60
 - cancellation of lease ----- 10,000.00
 - fixtures, etc. ----- 31,887.00
 - Fee ----- 18,280.00
 - Total interest ----- 25,760.20
 Total payments ----- 186,457.80
 Date of payments ----- July 17, 1913

1000 - 1000

COURT AVENUE SUBWAY
PROCEEDINGS No. 100

SCALE
1"=20'



LOAD LIMITS - PER 50 SQ. FT.

"B"	12,800	LBS.
"C"	3,500	

SECTION AT A
SCALE: 1"=20'

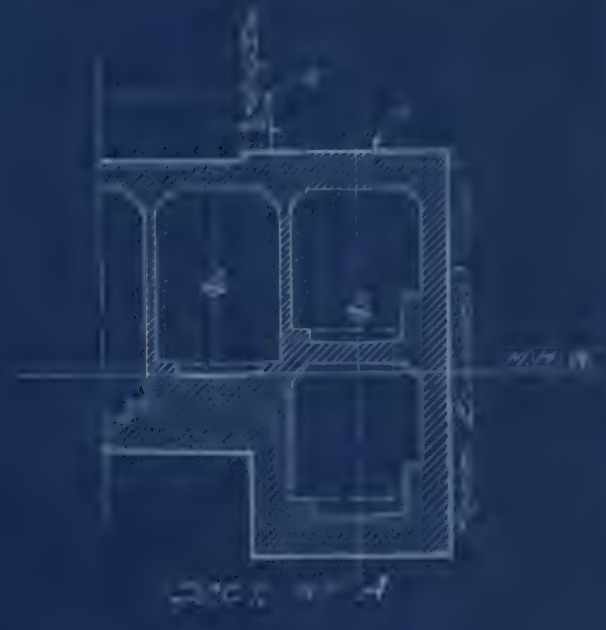
PARCEL No. 17, LOT No. 42, BLOCK 2094

Temp. and perm. easements taken... Sept. 20, 1910
 Fee taken..... Mar. 21, 1912
 Owner..... Harmanus B. Duryea
 Awards - Permanent easement... \$160,181.23
 - Temporary easement,
 - building..... 18,000.00
 - use of estate..... 4,004.53
 - Fee..... 53,398.74
 - Total interest..... 35,187.20
 Total payments..... \$270,766.70
 Date of payments..... July 17, 1913

SCALE: 1"=20'

1807 007

FOURTH AVENUE SUBWAY
PROCEEDINGS No. 1 & 3



SAFE LOADING - PER SQ. FT.

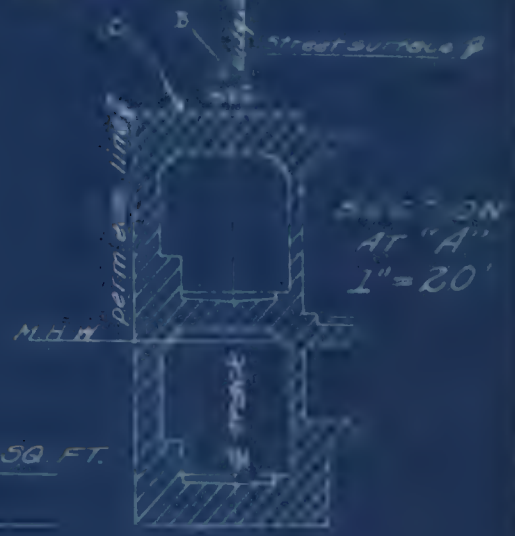
B	5000 LBS
C	3500 LBS

PARCEL No. 18, LOT No. 40, Block 2094
 Temp and perm. easements taken... Sept. 20, 1910
 Fee taken... Mar. 21, 1912;
 Owners - Maria H. Rider, Jean H. Tompkins, Adelia H. Dibble (executrix), John H. Halliday, and others (executors)
 Awards - Permanent easement... \$146,749.00
 - Temporary easement
 - building... 23,860.00
 - use of estate... 3,668.77
 - fixtures... 1,800.00
 - Fee... 48,917.00
 - Total interest... 32,814.98
 - Total cost... 257,809.75
 Date of payments... July 17, 1913

SCALE 1" = 20'

1915

FOURTH AVENUE SUBWAY
PROCEEDINGS No. 1663



WEIGHTS SUSTAINED - PER SQ. FT.

B	12,800 LBS	
C	3,300 "	

PARCEL No. 19, Lot No. 63, Block 2095
 Temp and Perm easements taken - Sept 20, 1913
 Fee taken - Mar 21, 1914
 Owner - John J. Reither, Executor
 Awards - Permanent Easement - \$42,453.00
 - Temporary easement,
 - building - 23,000.00
 - use of estate - 3,108.90
 - rent and taxes - 4,056.54
 - Fee - 41,452.00
 - Total interest - 14,766.42
 - Total payments - 127,238.86
 Date of payments - May 23, 1913

JAN 1 1915

FOURTH AVENUE SUBWAY
PROCEEDINGS NO. 103



STATE LOCAL TAXES

H	12,300.45
C	3,500.00



PARCEL No. 20, LOT No. 62, BLOCK 2095
 Temp. and perm. easements taken... Sept. 20, 1910
 Fee taken... Mar. 21, 1912
 Owners... LIZIE DICKMAN, Henry C. Scholtes,
 Mary Muller, Caroline Burghmeier,
 Fred Ingraham.
 Awards - Perm. easement... \$41,300.00
 - Temp. easement.
 - building... 7,000.00
 - use of estate... 1,327.50
 - tax remitted... 160.01
 - Fee... 17,700.00
 - Total interest... 9,834.87
 Total payments... 77,322.38
 Date of payments... July 17, 1913

FOURTH AVENUE SUBWAY
PROCEEDINGS No. 1

Lots Nos. 45 & 60



B - No provision made for support of building St. Surface



ST.

PARCEL No. 21, LOT No. 45 & 60, BLOCK 2095

Temp. and perm. easements taken... Sept. 20, 1910
No fee taken

Owner... Brooklyn Majestic Theatre Co. of N. Y.

<ul style="list-style-type: none"> Grants - Permanent easement Temporary easement 	}	\$12,235.00
---	---	-------------

Total interest... 2,077.41

Total payments... 14,202.41

Date of payments... July 17, 1913





FOURTH AVENUE SUBWAY
PROCEEDINGS No. 1 & 3

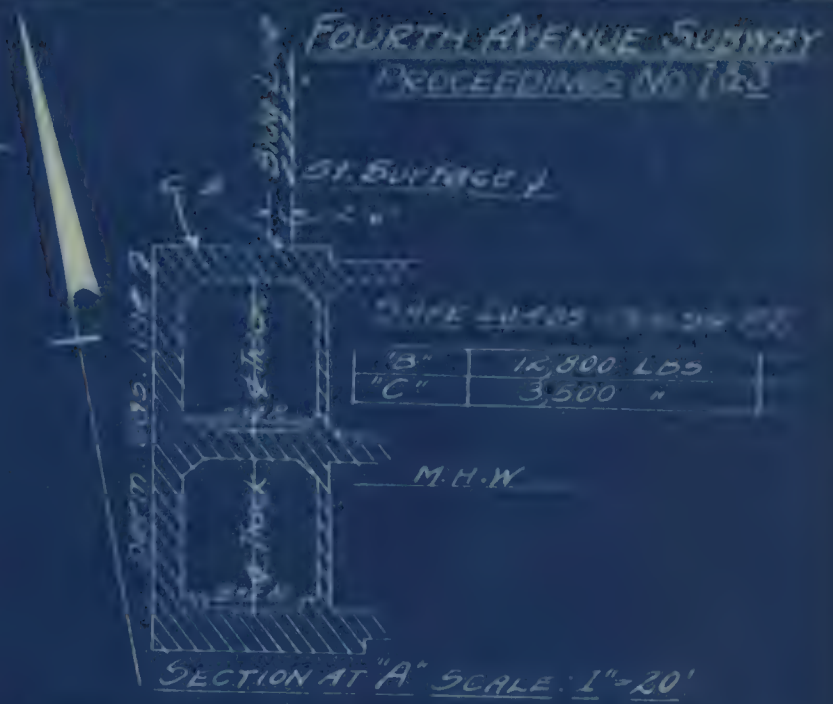



SAFE LOADS - Per Sq. Ft.

75'	13,600 LBS.
100'	3,500 -

PARCEL No. 22, Lot No. 15, Block 2107
 Temp and perm. easements taken Sept. 20, 1910
 Fee taken ----- Mar. 21, 1912
 Owners - Patrick H. O'Brien, John J. O'Brien,
 - Michael F. O'Brien, Joseph J. O'Brien,
 - Edward E. O'Brien, Francis X. O'Brien.
 Awards - Per permanent easement. \$33,600.00
 - Temporary easement,
 - building ----- 14,656.00
 - use of estate -- 1,680.00
 - cancellation of
 lease, etc. -- 10,400.00
 - Fee ----- 22,400.00
 - Total interest -----
 Total payments -----
 Date of payments -----





PARCEL No 23, Lot No 18, Block 2107
 Temp and perm. easements taken Sept. 18, 1910
 Fee taken Mar. 21, 1912
 Owner John B. Hoecker, Jr.
 Awards - Permanent easement \$234,842.40
 - Temporary easement,
 - building 16,265.00
 - use of estate 1,404.67
 - cancellation of lease 7,500.00
 - Fee 18,728.97
 Total interest 18,028.24
 Total payments 92,759.28
 Date of payments July 17, 1913

516 1871

FOURTH AVENUE SUBWAY
PROCEEDINGS 18&3



Safe Loads-per sq. ft.

"B"	12,000 LBS
"C"	3,500

Parcel No. 24, Lot No. 17, Block 2107
 Temp. and perm. easements... Sept. 20, 1910
 Fee taken... Mar. 21, 1912
 Owner... Jas. McMahon, Executor
 Awards - Perm. easement... \$41,702.82

- Temp.	
- building	7,915.75
- use of estate	1,687.38
- Tax remitted	589.70
- Fee	22,498.43
- Total interest	<u>10,580.10</u>
Total payments	85,054.26
Date of payments	July 17, 1913

JAN 1 1915

FULTON ST.

FOURTH AVENUE SUBWAY
PROCEEDINGS 1880



SAFE LOADS - PER SQ. FT.

"B"	12,800 LBS.
"C"	3,500 "

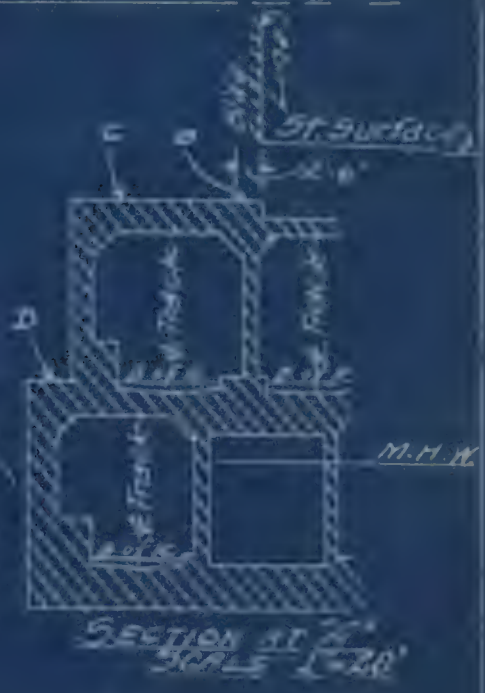
PARCEL No. 25, LOT No. 18, BLOCK 2107
 Temp. and perm. easements ----- Sept. 20, 1910
 Fee taken ----- Mar. 21, 1912
 Owner ----- Valentine Schmitt
 Awards -----

SCALE: 1"=20'

JAN 1 1915

FOURTH AVENUE SUBWAY
PROCEEDINGS No. 1 & 3

FULTON ST.



SAFE LOADS - PER 50 FT.

B	12,800 LBS
C	3,500
D	4,000

SECTION AT 21'
SCALE 1"=20'

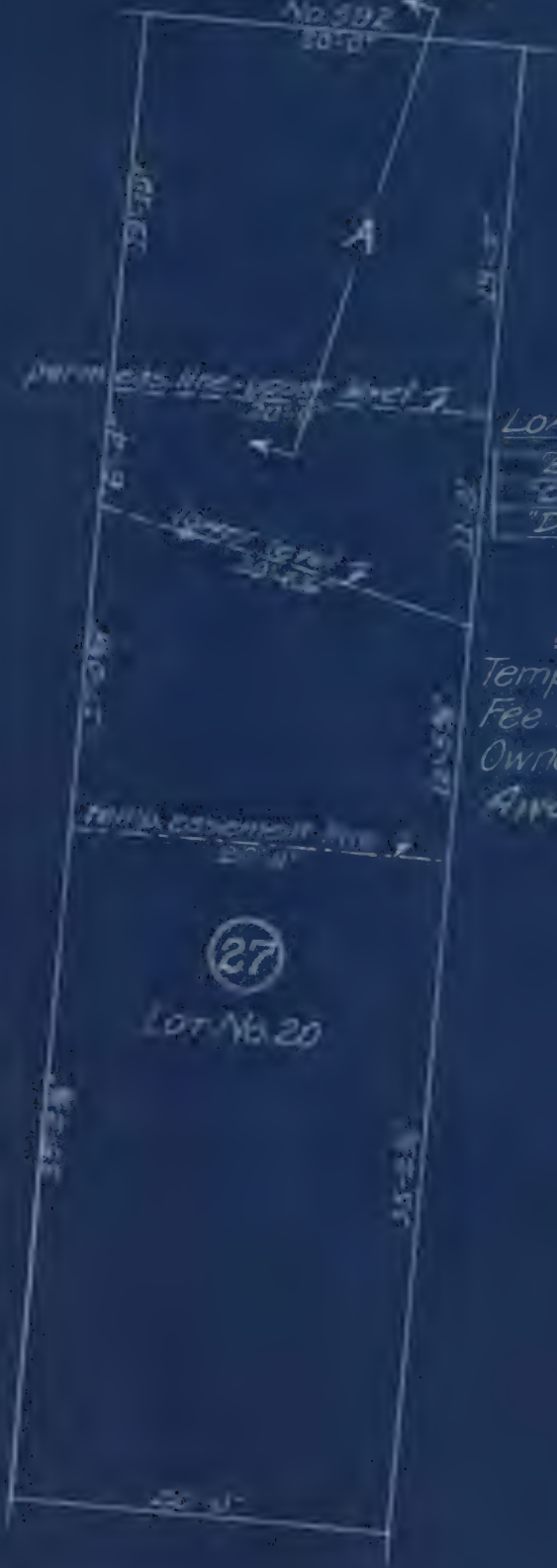
PARCEL No. 26, Lot No. 19, Block 2107
 Temp. and perm. easements taken... Sept. 20, 1910
 Fee taken..... Mar. 21, 1912
 Owner..... Edward S. Galvert,
 Awards- Permanent easement... \$30,896.25
 Temporary easement,
 - building..... 15,000.00
 - use of estate..... 993.09
 - Fee..... 13,442.25
 - Total interest..... 9,018.30
 Total payments..... 63,149.49
 Date of payments..... July 17, 1913



FULTON ST.

FOURTH AVENUE SUBWAY
PROCEEDINGS No. 163

No. 592
20'-0"



SECTION AT "A"
SCALE: 1"-20'

LOAD LIMITS - PER SQ. FT.

"B"	12,000 LBS
"C"	3,500
"D"	4,000 "



PARCEL No. 27, LOT No. 20, BLOCK 2107

Temp. and perm. easements taken... Sept. 20, 1910

Fee taken... Mar. 21, 1912

Owner... Lewis Gritfeld

Award-

27

Lot No. 20

SCALE: 1"-10'

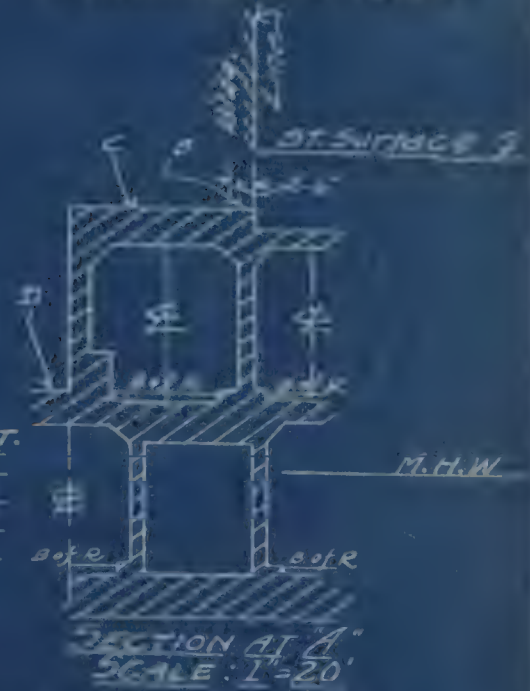
FOURTH AVENUE SUBWAY
PROCEEDINGS No. 100

FULTON ST.



LOAD LIMITS - PER SQ. FT.

B"	12,000 LBS
C"	3,500 "
"D"	4,000 "



SECTION AT "A"
SCALE: 1"=20'

PARGE No 28, Lot No 21, Block 210F
 Temp and perm. easements taken Sept 20, 1910
 Fee taken Mar. 21, 1912
 Owner Eva Raphael
 Awards - Permanent easement \$ 31,819.75
 - Temporary easement,
 - building 12,000.00
 - use of estate 795.46
 - tax remitted 490.04
 - Fee 10,606.25
 - total interest 8,513.82
 Total payments \$ 64,225.32
 Date of payments July 17, 1913

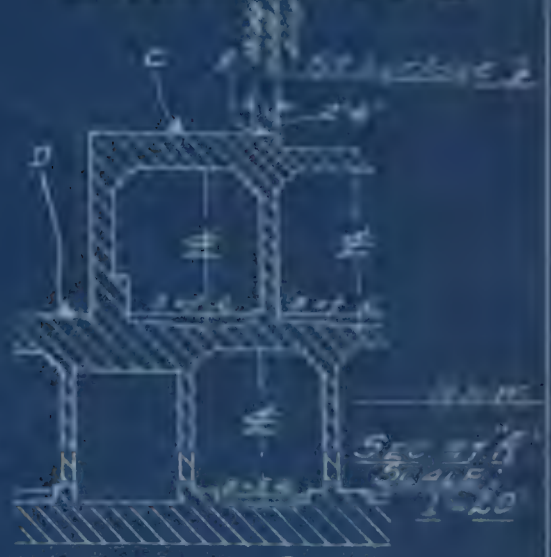
FULTON ST.

FOURTH AVENUE SUBWAY
PROCEEDINGS No 1013



LOAD LIMITS PER SQ. FT.

B'	12,800 LBS
C'	3,500 "
D'	4,000 "



PARCEL No. 29, Lot No. 22, Block 2107

Temp. and perm. easements taken... Sept. 20, 1910

Fee taken... Mar. 21, 1912

Owner... James Mc. Malton

Awards - Permanent easement... \$35,175.00

- Temporary easement, - building... 7,000.00

- use of estate... 879.37

- fixtures... 750.00

- Fee... 11,725.00

- Total interest... 8,377.53

Total payments... \$63,906.90

Date of payments... July 17, 1913

29

LOT No. 22

11

JAN 1 1915

FULTON ST.

FOURTH AVENUE SUBWAY
PROCEEDINGS No. 16-3



LOAD LIMITS - PER SQ. FT.

"B"	12,000 LBS
"C"	3,500 "
"D"	4,000 "



PARCEL No 30, LOT No. 23, BLOCK 2107

Temp. and perm. easements taken... Sept. 20, 1910
 Fee taken... Mar. 21, 1912
 Owner... James McMahon
 Awards - Permanent easement... \$37,500.00
 - Temporary easement,
 - building... 9,000.00
 - use of estate... 937.50
 Fee... 13,500.00
 - Total interest... 9,057.67
 Total payments... \$68,995.17
 Date of payments... July 17, 1913

JAN 1 1915

FOURTH AVE. SUBWAY
PROCEEDING 2

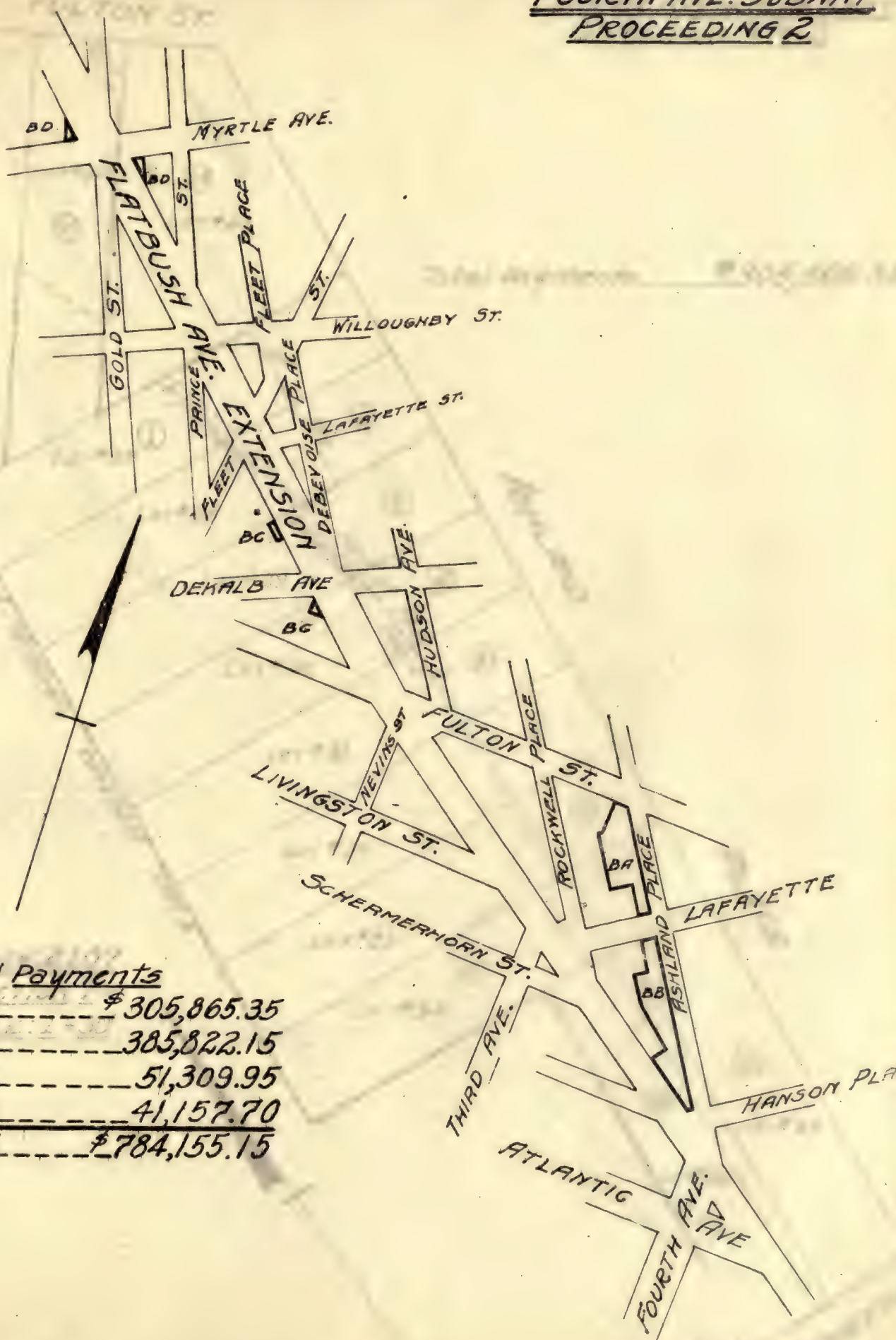


Total Payments

BA	-----	\$ 305,865.35
BB	-----	385,822.15
BC	-----	51,309.95
BD	-----	41,157.70
<u>Total</u>	-----	<u>\$ 784,155.15</u>

JAN 1 1915

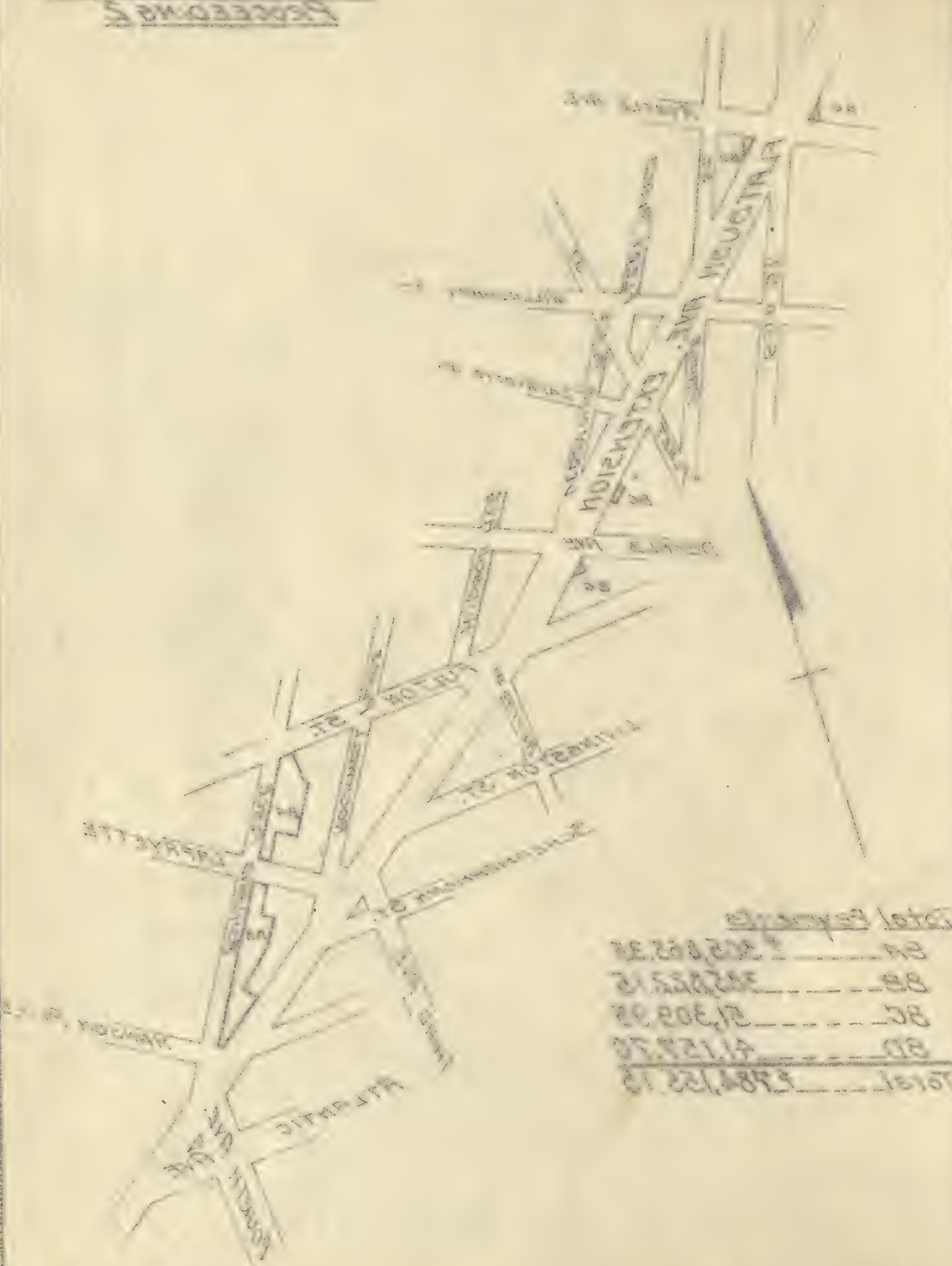
FOURTH AVE. SUBWAY
PROCEEDING 2



Total Payments

BA	-----	\$ 305,865.35
BB	-----	385,822.15
BC	-----	51,309.95
BD	-----	41,157.70
<u>Total</u>	-----	<u>\$ 784,155.15</u>

Proceedings
Fourth Fire District



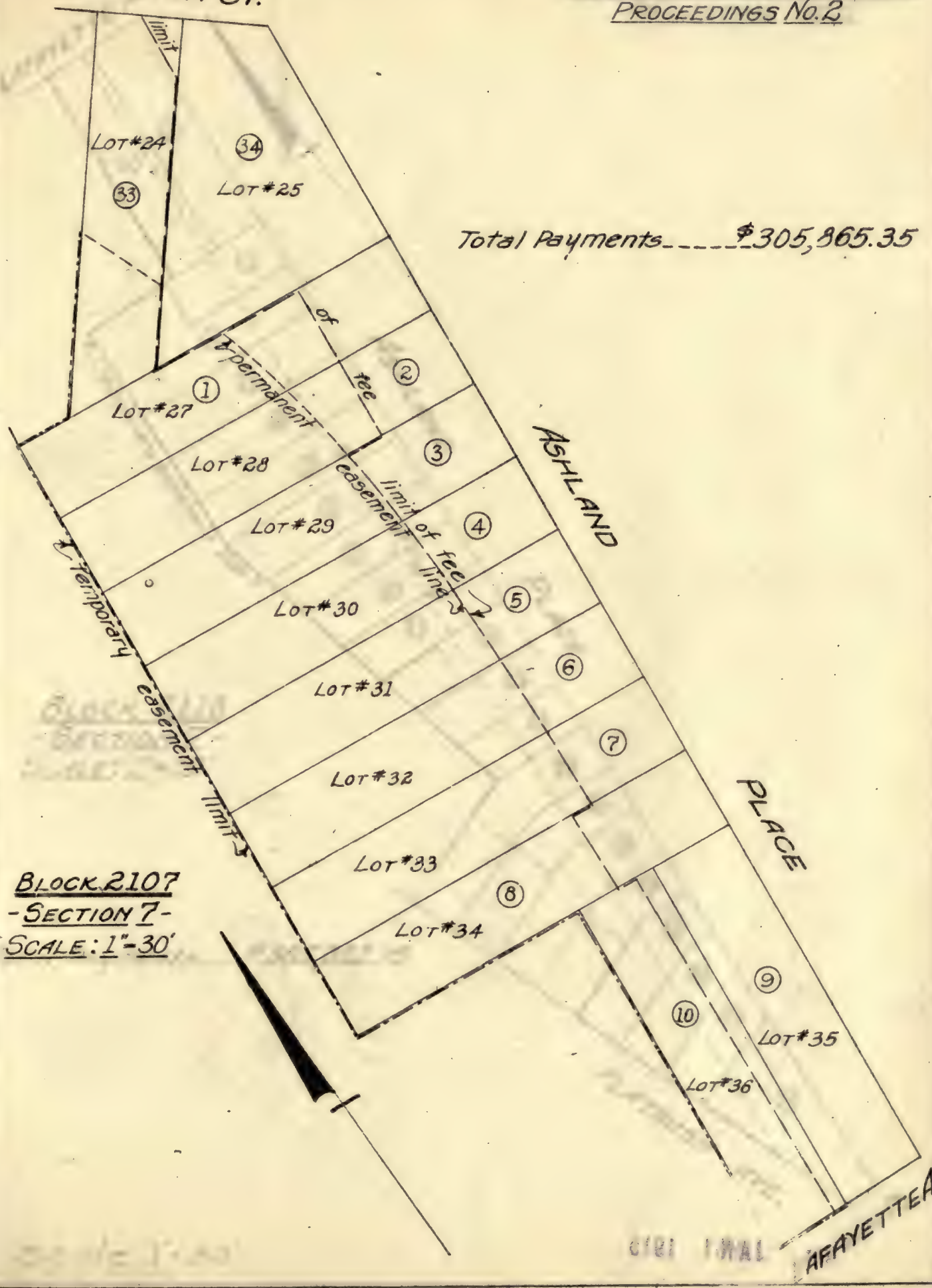
Total Receipts	
84	25,268.23
88	21,532.25
8C	21,309.93
8D	27,721.14
Total	95,831.55

JAN 1 1915

FULTON ST.

FOURTH AVENUE SUBWAY
PROCEEDINGS No. 2

Total Payments ----- \$305,865.35



BLOCK 2107
- SECTION 7 -
SCALE: 1" = 30'

AFAYETTE AVE.

FOURTH AVENUE SUBWAY
PROCEEDINGS No. 2

FULTON ST.

Total Payments \$302,802.32

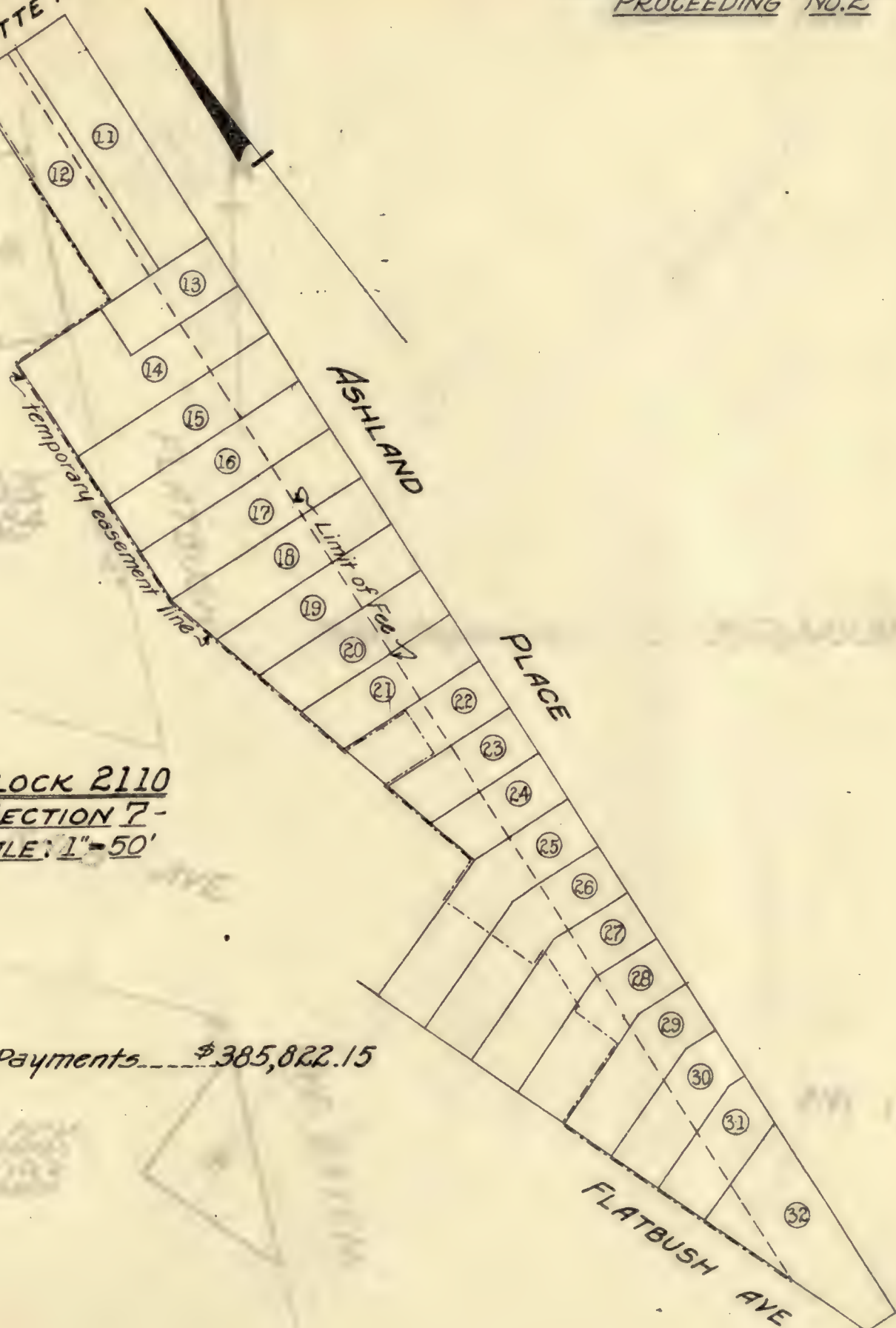


Block 2107
Section 7
Scale: 1-20

JAN 1 1915

FOURTH AVENUE SUBWAY
PROCEEDING No. 2

LAFAYETTE AVE.



BLOCK 2110
-SECTION 7-
SCALE: 1"=50'

Total Payments... \$385,822.15

Scale 1"=50'

HANSON PL.



Block 2110
Section 2
Scale 1-20

Total Payments \$382,822.12

JAN 1 1915

HANSON P.L.
JAN 1 1915

Scale 1-20

FOURTH AVENUE SUBWAY
PROCEEDING No. 2



BLOCK
2084

FLATBUSH

120'-8"

Total Payments ----- \$51,309.95

DE KALB AVE.

BLOCK
2093



AVE. EXTEN.

8'-11"

SCALE: 40' = 1"

FLAUBUSH AVENUE
BLOCK 5034



BLOCK 5034

FLAUBUSH

100-01

DE KALB AVE

Total Payments \$21,303.92



BLOCK 5033

AVE. EXTEM.

JAN 1 1915

SCALE 40 FT.

FOURTH AVENUE SUBWAY
PROCEEDING No. 2

BLOCK
2048

MYRTLE

41

40

AVE. EXTEN.

FLATBUSH

AVE.

Total Payments... \$41,157.70

BLOCK
2060

37

38

39

SCALE: 40' = 1"

Forest Avenue Survey
Proceedings No 2



AVE EXTEN

BLOCK
8008

WYSLITE



AVE

FLATIRON

Total Payments \$4,127.70



BLOCK
8080

JAN 1 1915

Done: 4571

ROUTE No. 39
PROCEEDINGS

EASTERN PARKWAY

129'-0"

NOSTRAND AVE.

PARCEL No. 1

LOT No. 34

185'-2"

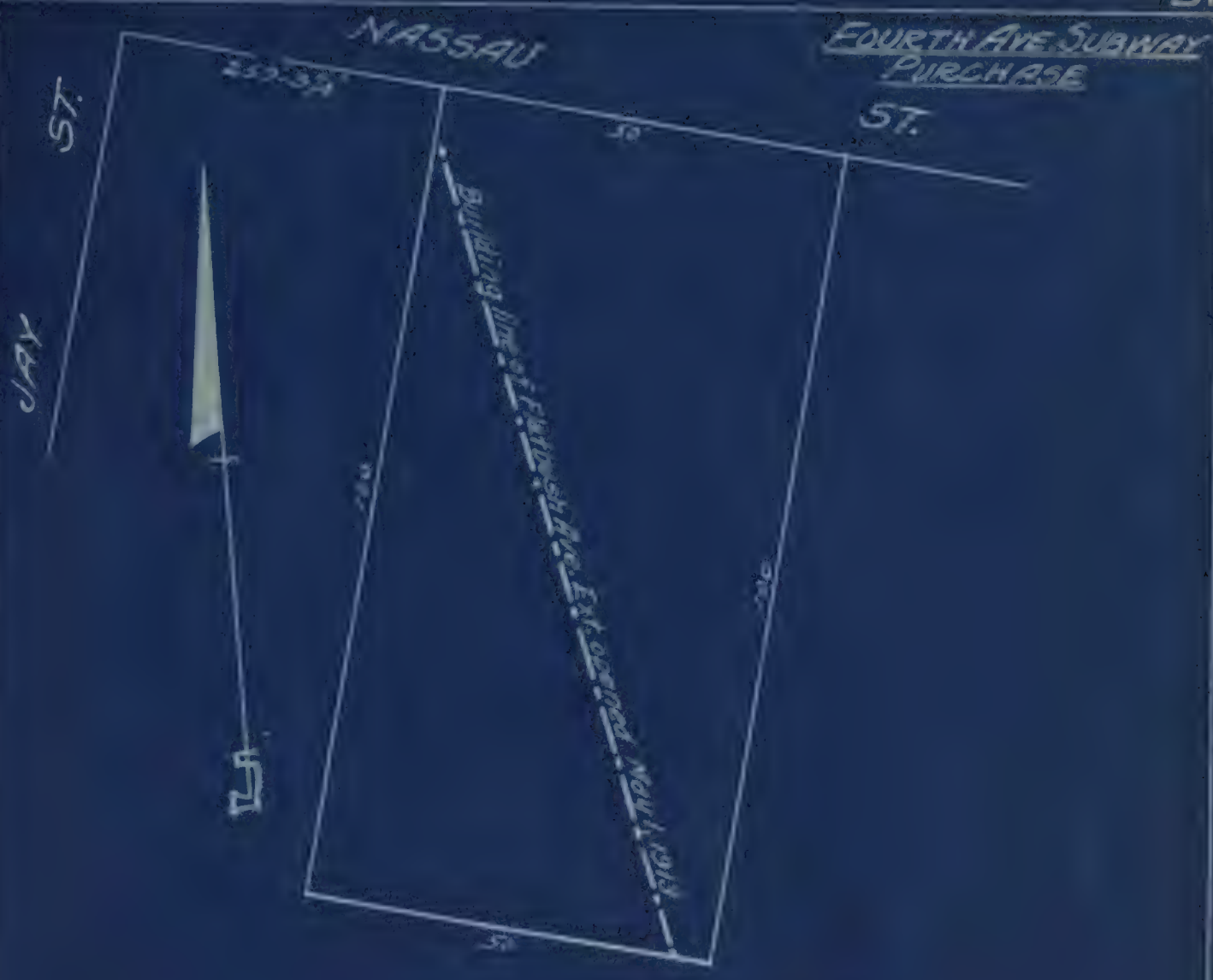
129'-0"

UNION

ST. PARCEL No. 1, LOT No. 34, BLOCK 1268
Fee taken _____ June 10, 1914
Owner _____
Awards-Fee _____

SCALE: 1"=40'

JAN 1 1915



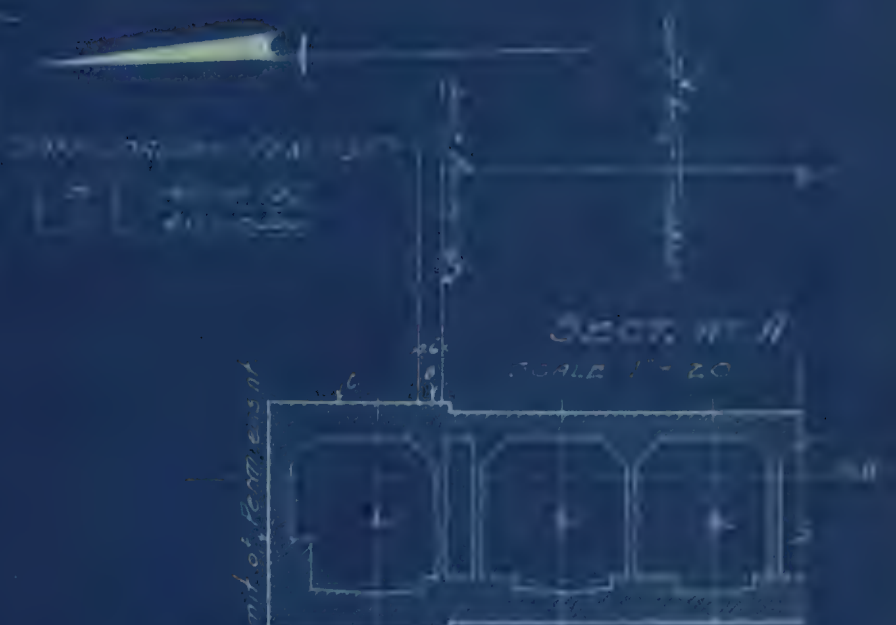
Lot No. 21, Block 107

Fee taken	Mar 18, 1910
Owner	City House Moving Co.
Award	\$20,000.00
Part taken for opening of Flatbush Ave. Ext.	May 1, 1913
Award credited	\$9,500.00
Interest	522.50
Total credited	\$10022.50

JAN 1 1915

FOURTH AVENUE SUBWAY
PROCEEDING No. 2

ASHLAND PL



Limit of Fee 20'-0"

26'-9"

13'-11"

Per m. easement line 28'-1 7/8"

1

LOT No. 27

Block No. 1, Lot No. 27, Block 2187
Temp and perm easements taken Nov. 28, 1910

Fee taken	-----	"
Owner	-----	Valentine Schmitt
Award-Fee & easements	-----	\$ 15,873.04
-Interest	-----	3,253.97
-Costs	-----	65.00
Total cost	-----	<u>19,192.01</u>
Date of payments	-----	April 8, 1914

JAN 1 1915

FOURTH AVENUE SUBWAY
PROCEEDING No. 2

ASHLAND PL.

No. 76
20'-0"

25'-0"

Limit of fee 7
21'-0"

9'-2"

2

LOT No. 28

61'-7"

66'-4"

20'-0"



SAFE LOADING Per Sq. Ft.

B	14600 lbs.
C	4000 lbs.

SECT. AT A



PARCEL No. 2, LOT No. 28, BLOCK 2107
 Temp. and perm. easements taken... Nov. 28, 1910
 Fee taken -----
 Owner ----- Samuel H. Coombs, Trustee
 Awards - Fee & easements ----- \$13,559.53
 - Interest ----- 2,779.68
 - Costs ----- 65.00
 Total cost ----- 16,404.21
 Date of payments ----- April 8, 1914

JAN 1 1915

ASHLAND PL.

FOURTH AVENUE SUBWAY
PROCEEDING No. 2



PARCEL No. 3, Lot No. 29, Block 2107
 Temporary easement taken Nov. 28, 1910
 Fee taken " "
 Owner Mary Smith, et al.
 Awards - Fee & easement \$10,365.28
 - Interest 2,124.87
 Costs 65.00
 Total Payment 12,555.15
 Date of payments April 8, 1914

JAN 1 1915

FOURTH AVENUE SUBWAY
PROCEEDING No. 2

ASHLAND PL.

No. 80
20'-0"

31'-0"

28'-3"

limit of fees
20'-1 1/2"

4

Lot No. 30

69'-6"

71'-9"

20'-0"

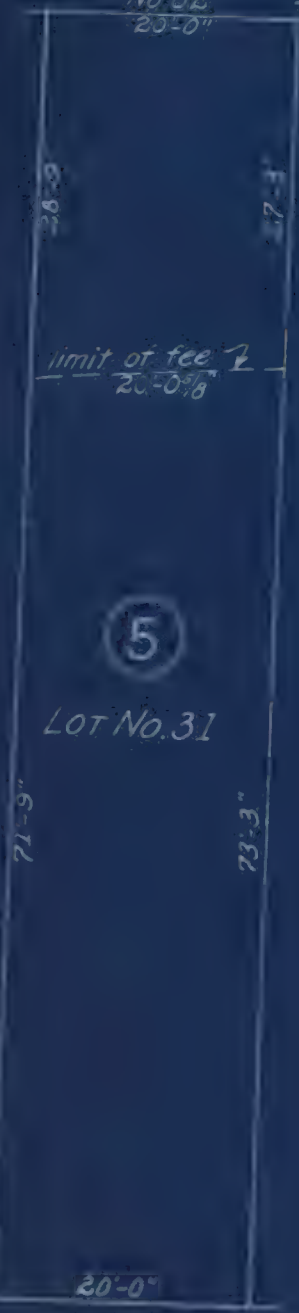
PARCEL No. 4, Lot No. 30, Block 2107
 Temporary easement taken... Nov. 28, 1910
 Fee taken... "
 Owner... August C. Evers
 Awarded Fee & easement... \$9,514.37
 - Interest... 1,950.44
 - Costs... 65.00
 Total Payment... 11,529.81
 Date of payments... April 8, 1914

JAN 1 1915

FOURTH AVENUE SUBWAY
PROCEEDING No. 2

ASHLAND PL.

No. 82
20'-0"



limit of fee $\frac{1}{2}$
20'-0"

5

LOT No. 31

71'-9"

73'-3"

20'-0"

PARCEL No. 5, LOT No. 31, BLOCK 2107

Temporary easement taken ----- Nov. 28, 1910
 Fee taken ----- "
 Owner ----- Geo. H. Story "Trustee"
 Award ----- \$9,353.29
 Interest ----- 1,917.41
 Costs ----- 65.00
 Total Payment ----- 11,335.71
 Date of payments ----- April 8, 1914

JAN 1 1915

FOURTH AVENUE SUBWAY
PROCEEDING NO 2

ASHLAND PL.

No 84
21-07



PARCEL No. 6, LOT No. 32, BLOCK 2107

Temporary easement taken ----- Nov. 28, 1910
 Fee taken ----- "
 Owner ----- Leonora Le Breton Chapman
 Award ----- \$ 6,912.83
 Interest ----- 1,827.13
 Costs ----- 65.00
 Total Payment ----- 10,804.96
 Date of payments ----- April 8, 1914

MAN...
DAYS...

FOURTH AVENUE SUBWAY
PROCEEDING No. 2

ASHLAND PL.

No. 25

74'-3"

25'-8"

limit of fee 7
20'-0"

7

Lot No. 33

74'-3"

25'-8"

21'-0"

PARCEL No. 7, LOT No. 33, BLOCK 2107
 Temporary easement taken ----- Nov 28, 1910
 Fee taken ----- "
 Owner ----- Elias. H. Bartley
 Award ----- 10,821 43
 - interest ----- 1,808 43
 Costs ----- 65 .00
 Total Payment ----- 10,695.06
 Date of payments ----- April 8, 1914

JAN 1 1911

FOURTH AVENUE SUBWAY
PROCEEDING No. 2

ASHLAND PL.

No. 88
20'-1"



Unit # 2

8

Lot No. 34

PARCEL No. 8, Lot No. 34, Block 2107

Temporary easement taken ----- Nov. 28, 1910
 Fee taken ----- "
 Owner ----- Mary Louisa Whitlock
 Award ----- \$10,675 41
 -interest ----- 2,188 45
 Costs ----- 85 00
Total Payment ----- 12,928.86
 Date of payments ----- April 8, 1914

FOURTH AVENUE SUBWAY
PROCEEDING No. 2



ASHLAND PLACE


LAFAYETTE AVE.

PARCEL No. 9, Lot No. 35, Block 3107

No easements taken _____
 Fee taken _____ Nov. 25, 1910
 Owner _____ Mary Frances Bartley
 Award _____ \$ 25,272.87
 -Interest _____ 5,180.93
 -Costs _____ 65.00
 Total Payment _____ 30,518.80
 Date of payments _____ April 8, 1914

JAWI

FOURTH AVENUE SUBWAY
PROCEEDING No. 2



PARCEL No. 10, LOT No. 36, BLOCK 2107
 Temporary easement taken _____ Nov 28, 1910
 Fee taken _____ "
 Owner _____ Leonard Le Breton Chapman
 Award _____ \$15,962 94
 - Interest _____ 3,272 40
 - Total Payment _____ 19,235 34
 Date of payments _____ April 8, 1914

LAFAYETTE AVE.

JAN 1 1915

FOURTH AVENUE DISTRICT
PROCEEDINGS No. 2

LAFAYETTE AVE.



ASHLAND PLACE

95'-2"

Lot No. 33

20'-6"

PARCEL No. 11 Lot No 33 Block 2110
 No easement taken
 Fee taken ----- Nov. 28, 1910
 Owner ----- unknown
 Awards - Fee ----- \$ 25,071.30
 Interest ----- 5,139.61
 Total Payment ----- 30,210.91

SCALE 1" = 20'

JAN 1 1915

FOURTH AVENUE SUBWAY
PROCEEDING No. 2

LAFAYETTE AVE.



PARCEL No 12, Lot No. 32 Block 2110
 Temporary easement taken ---- Nov 28, 1910
 Fee taken ---- "
 Owner ---- James M. Cassel
 Awards - Fee & easement ---- \$14,332.82
 - Interest ---- 2,938.20
 - Costs ---- 65.00
 Total Payment ---- 17,336.02
 Date of payments ---- April 8, 1914

JAN 1 1915

ASHLAND PL.

FOURTH AVENUE SUBWAY
PROCEEDING No 2



Parcel No. 13, Lot No. 34, Block 2110

Temporary easement	Nov 28, 1910
Fee taken	31
Owner	Honora Gibney
Awards - Parcels <u>13 & 14</u>	\$15,331.84
- Interest	3,143.02
- Costs	65.00
- Total Payment	<u>18,539.86</u>
Date of payments	April 8, 1914

scale 1" = 10'

1201 101

FOURTH AVENUE SUBWAY
PROCEEDING NO. 12

ASHLAND PL.

50-112
25-3



Limit of Fee 23'-0"



Parcel No 14, Lot No 35 Block 2110
Temporary easement taken... Nov. 28, 1910
Fee taken..... "
Owner..... Honora Gibney
Awards - Included in award for
parcel 13 -

Scale 1" = 15'

JAN 1 1918

FOURTH AVENUE SUBWAY
PROCEEDING NO. 2

ASHLAND PL.



15

Lot No. 36

Parcel No. 25 Lot No. 36 Block 2110
 Temporary easement taken.....Nov. 28, 1910
 Fee taken....."
 Owner.....Realty Associates
 Awards-Fee & easement.....\$ 7,861.12
 -Interest.....1,611.52
 -Costs.....65.00
 -Total Payment.....9,537.64
 Date of payments.....April 8, 1914

Scale 1" = 10'

JAN 1 1915

FOURTH AVENUE SUBWAY
PROCEEDING No 2

ASHLAND PL.

No. 16
20'-0"

57'-0"

57'-0"

limit of fee 7
20'-0"

16

LOT No. 37

57'-0"

57'-0"

20'-0"

PARCEL No. 16, LOT No. 37, BLOCK 2110

Temporary easement taken..... Nov 25, 1910

Fee taken..... "

Owner..... Realty Associates

Awards - Fee & easement..... 27,847.27

- Interest..... 1,608.69

- Total Payment..... 29,455.96

Date of payments..... April 8, 1914

Scale 1" = 10'

JAN 1 1915

FOURTH AVENUE SUBWAY
PROCEEDING No. 2

ASHLAND PL.

N. 116
20-0'

21-5 1/2'

limit of fee
20-0'

17

Lot No. 38

57-11 3/4

28-1 1/4

20-0'

PARCEL No. 17, LOT No. 38, BLOCK 2110
 Temporary easement taken ----- Nov. 28, 1910
 Fee taken ----- "

Owner ----- Helen G. Center

Awards - Fee & East ----- \$ 7,840 .92
 Total interest ----- 1,607 .38
 Costs ----- 65 .00
 Total Payment ----- 9,513 .30
 Date of payments ----- April 8, 1914

JAN 1 1915

FOURTH AVENUE SUBWAY
PROCEEDING No. 2.

ASHLAND PL.

No. 20
13-3



21-10 1/8'

21-8'

limit of fee 1
19-3'

18

Lot No. 39

PARCEL No. 18, Lot No. 39, Block 2110

Temporary easement taken _____ Nov. 28, 1910

Fee taken _____ 21

Owner _____ Roberta L. Waters

Awards - Fee & East _____ \$ 7,969 .46

Total interest _____ 1,633 .73

Costs _____ 65 .00

Total Payment _____ 9,668 .19

Date of payments _____ April 8, 1914

2011

FOURTH AVENUE SUBWAY
PROCEEDINGS No 2

ASHLAND PL.
No. 182
1951



Limit of Fee 2
1953

19

Lot No. 40

PARCEL No 19, LOT No. 40, BLOCK 2110
 Temporary easement taken - Nov. 28, 1910
 Fee taken - "
 Owner - Elizabeth H. Bird
 Awards - Fee & East. - \$ 8,014 .79
 Total interest - 1,643 .03
 Costs - 65 .00
 Total Payment - 9,722.82
 Date of payments - April 8, 1914

MAN: 1910

FOURTH AVENUE SUBWAY
PROCEEDING No. 2

ASHLAND PL.

No. 124
19'-3"



limit of fee 7
19'-3"

20

Lot No. 41

46'-10 1/8"

41'-2 1/4"

20'-14"

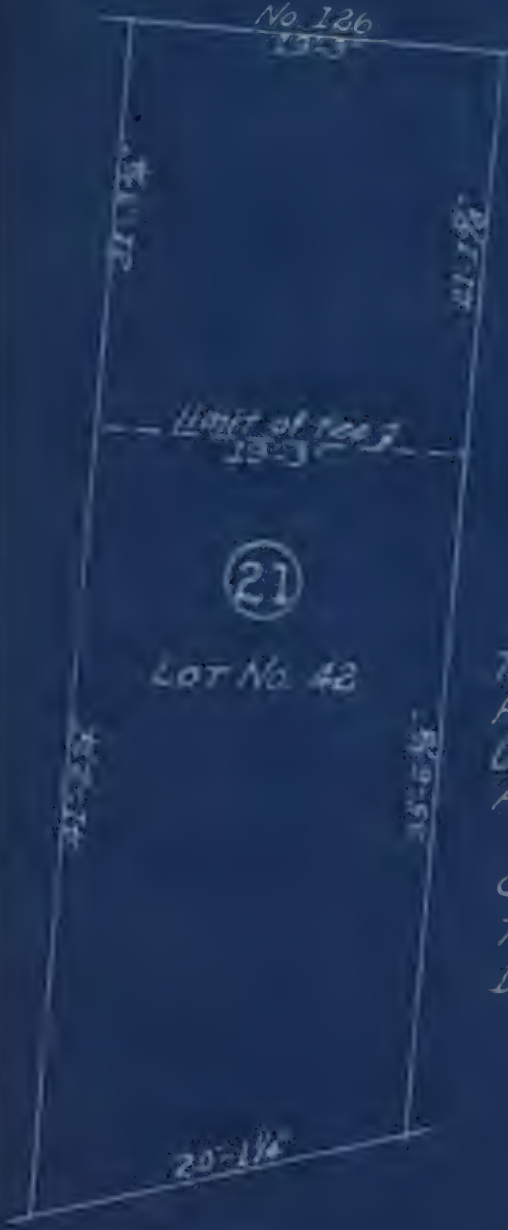
Parcel No. 20, Lot No. 41, Block 2110

Temporary easement taken	Nov. 28, 1910
Fee taken	"
Owner	Edward Hannigan
Award-Fee & East	\$ 8,586 .30
Total interest	2,760 .19
Costs	65 .00
Total Payment	<u>10,411 .49</u>
Date of payments	April 8, 1914

JAN 1 1915

FOURTH AVENUE SUBWAY
PROCEEDING No 2

ASHLAND PL.
No. 126



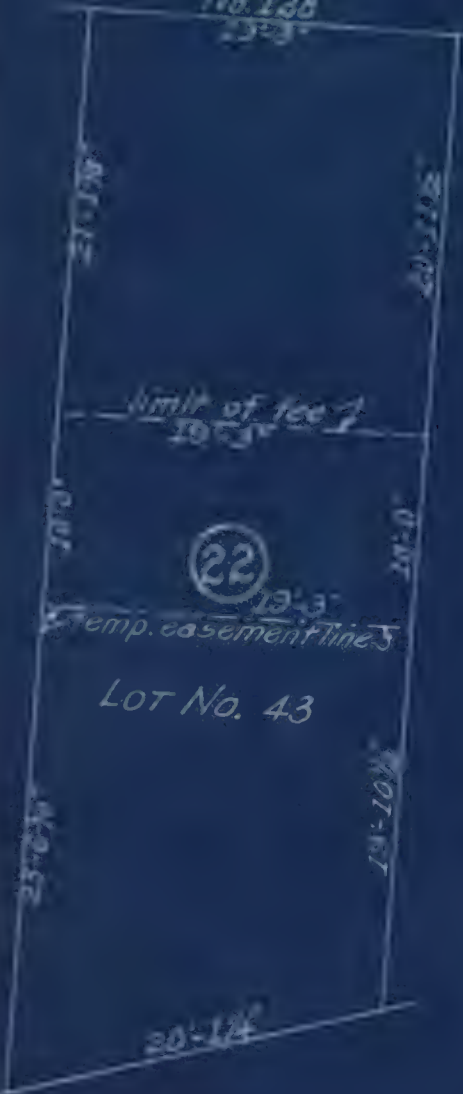
PARCEL No. 21, LOT No. 42, BLOCK 2110
 Temporary easement taken - - - - - Nov. 28, 1910
 Fee taken - - - - - "
 Owner - - - - - Lizzie O'Reilly
 Awards - Fee & East - - - - - \$ 8,002 .36
 Total interest - - - - - 1,640 .48
 Costs - - - - - 65 .00
 Total Payment - - - - - 9,707 .84
 Date of payments - - - - - April 8, 1914

JAN 1 1915

FOURTH AVENUE SUBWAY
PROCEEDING No 2

ASHLAND PL.

No. 138
23-3'



PARCEL No. 22, Lot No. 43, Block 2110
 Temporary easement taken ----- Nov. 28, 1910
 Fee taken ----- "
 Owner ----- John C. Grennell & Wife
 Awards - Fee & Eas't - \$ 12,565 .56
 Total interest ----- 2,575 .92
 Costs ----- 65 .00
 Total Payment ----- 15,206 .48
 Date of payments ----- April 8, 1914

DEC 9 1918

SAW 1918

FOURTH AVENUE SUBWAY
PROCEEDING No. 2

ASHLAND PL.

No. 130
1913



23

LOT No. 44

20'-11\"/>


Parcel No. 23, Lot No. 44, Block 2110
 Temporary easement taken..... Nov. 28, 1910
 Fee taken.....
 Owner..... Realty Associates
 Awards - Fee & easement..... \$6,069.17
 - Interest..... 1,244.17
 Total Payment..... 7,313.34
 Date of payments..... April 8, 1914

APR 1 1915

FOURTH AVENUE SUBWAY
PROCEEDING No 2

ASHLAND PL

No. 132
1913

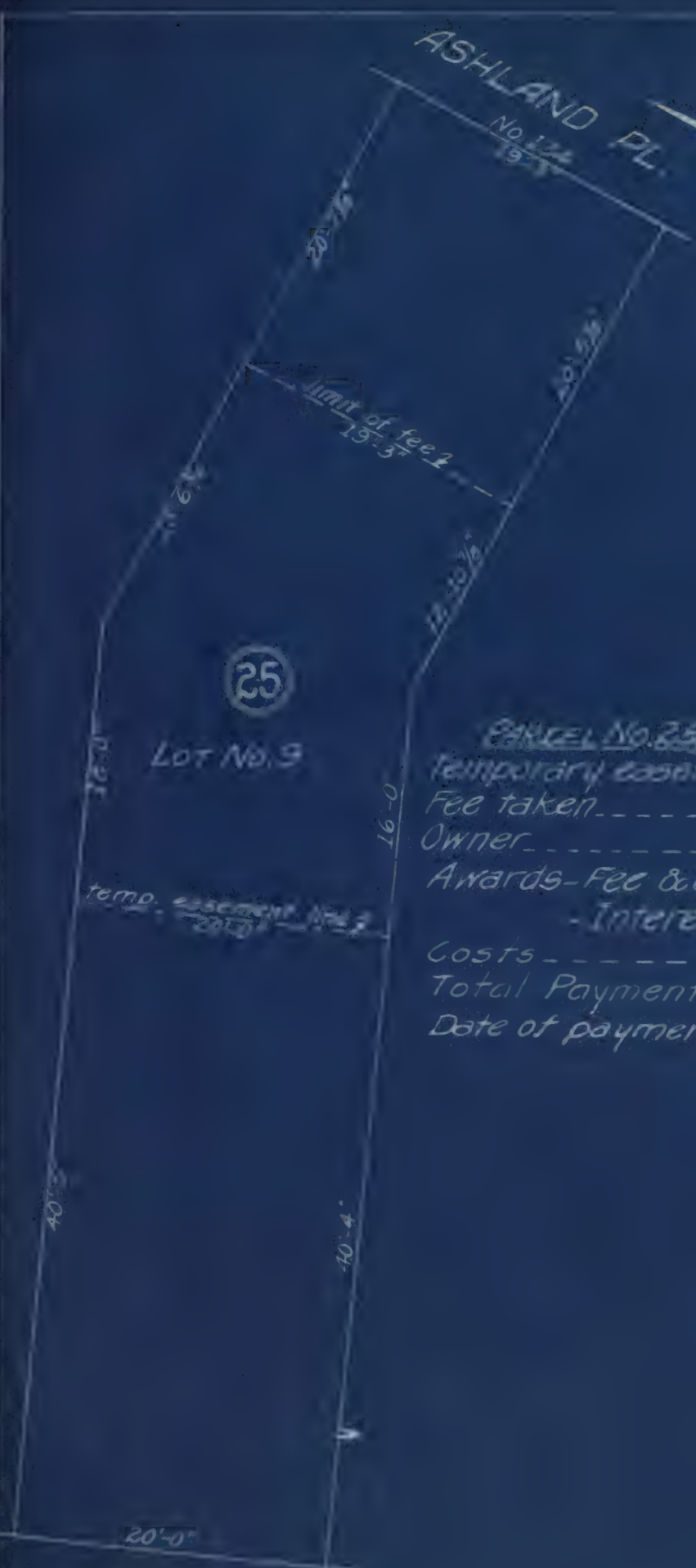


PARCEL No. 24, LOT No. 45, BLOCK 2110
 Temporary easement taken. Nov 20, 1910
 Fee taken "
 Owed Realty Associates
 Awards - Fee & easement . . . \$5,823.51
 Interest 1,193.81
 Total Payment 7,017.32
 Date of payments April 8, 1914

170 1912

FOURTH AVENUE SUBWAY
PROCEEDINGS No 2

ASHLAND PL.
No. 124
1913



25
Lot No. 9

PANEL No. 25 Lot No. 9, Block 2110
 Temporary easement taken... Nov 28, 1910
 Fee taken... ..
 Owner... .. Frank S. Voorhees
 Awards - Fee & easement... \$10,377.86
 - Interest... .. 2,127.46
 Costs... .. 65.00
 Total Payment... .. 12,570.32
 Date of payments... .. April 8, 1914

FLATBUSH AVE.
SCALE: 1"=10'

12 20 18 2019

FOURTH AVENUE SUBWAY
PROCEEDING No. 2

ASHLAND PL.
18-15
19-3

26

Lot No. 8

PARCEL No. 26, LOT No. 8, BLOCK 2110
 Temporary easement taken ----- Nov. 28, 1910
 Fee taken ----- " "
 Owner ----- Frank S. Voorhees
 Awards - Fee & easement ----- \$ 10,294.55
 - Interest ----- 2,110.30
 Total Payment ----- 12,404.93
 Date of payments ----- April 8, 1914

temp. easement line
20'-0"

16'-0"

14'-0 3/4"

40'-4"

40'-2 1/4"

20'-0"

FLATBUSH AVE.

SCALE: 10'-1"

1910

1910

FOURTH AVENUE SUBWAY
PROCEEDING No. 2



PARCELS No 27, Lot No. 7, Block 2120
 Temporary easement taken. Nov 20, 1910
 Fee taken. "
 Owner. Realty Associates
 Awards - Fee & easement. . . \$ 13,031.94
 - Interest. 2,671.54
 Total Payment. 15,703.48
 Date of payments. April 8, 1914

(27)
 LOT No. 7

FLATBUSH AVE.

SCALE: 1"=10'

MAY 1915

FOURTH AVENUE SUBWAY
PROCEEDING No. 2

ASHLAND PL.

FLATBUSH AVE.

28

LOT No. 6

PARCEL No. 28, LOT No. 6, BLOCK 2110

Temporary easement taken	Nov 28, 1910
Fee taken	"
Owner	Alfred R. Fox
Awards - Fee & easement	\$9,159.87
- Interest	1,877.77
Costs	65.00
Total Payment	11,102.64
Date of payments	April 8, 1914

JAN 1 1916

FOURTH AVENUE SUBWAY
PROCEEDING No. 2



PARCEL No. 29, LOT No. 5, BLOCK 2110
 Temporary easement taken... Nov. 28, 1910
 Fee taken.....
 Owner..... Charles H. Fowler
 Awards-Fee & easement... \$15,634.87
 -Interest..... 3,205.14
 -Costs..... 65.00
 Total Payment... 18,905.01
 Date of payments... April 8, 1914

FLATBUSH AVE.

Scale 1" = 10'

2001

FOURTH AVENUE SUBWAY
PROCEEDING No. 2



PARCEL No. 30, Lot No. 4, Block 2110
 Temporary easements taken... Nov. 28, 1910
 Fee taken ----- "
 Owner ----- Johannah Lane
 Awards - Fee & easement ----- \$ 13,894.29
 - Interest ----- 2,848.32
 - Costs ----- 65.00
 - Total Payment ----- 16,807.61
 Date of payments ----- April 8, 1914

1910


FOURTH AVENUE SUBWAY
PROCEEDINGS No. 2



PARCEL No. 31, Lot No. 3, Block 2110
 Temporary easement taken ----- Nov. 28, 1910
 Fee taken ----- "
 Owner ----- Gabriel Schwager
 Awards - Fee & easement ----- \$22,220.37
 - Total interest ----- 4,555.17
 - Costs ----- 65.00
 - Total Payment ----- 26,840.54
 Date of payments ----- April 8, 1914

2000

FOURTH AVENUE SUBWAY
PROCEEDING No. 2



Parcel No. 32, Lot No. 1, Block 2110
 Temp. easement taken Nov. 28, 1910
 Fee taken " "
 Owner Hugh P. Skelly
 Awards-Fee & easement \$89,445.19
 -Interest 18,336.26
 -Costs 65.00
 Total Payment \$107,846.45
 Date of payments April 8, 1914

JAN 1 1915

FOURTH AVENUE SUBWAY
BASELINE N.E. 2

FULTON ST.



SECT. AT A

BASELINE CORRECTION DATA

B	12800 LPS
C	3500
D	4000 "

Parcel No. 39 Lot No. 24 Block 2 107
 Temp. and perm. easements taken, Nov. 20, 1910
 Fee taken _____
 Owner James McMathen, Jos. T. McMathen
 Awards - \$43,981.68
 - Interest 9,016.24
 - Costs 65.00
 - Total Payment 53,062.92
 Date of payments April 8, 1914

1911

FOURTH AVENUE SUBWAY
PROCEEDING No. 2



EXCEL No. 34, Lot No. 25, Block 2102

Fee taken	Nov. 28, 1910
Owner	James McMahon
Award - Fee	\$ 80,944.00
- Interest	16,533.52
- Costs	65.00
Total payments	97,602.52
Date of payments	April 8, 1914

668

JAN 1 1915

FOURTH AVENUE SUBWAY
PROCEEDING No 2



FLATBUSH AVE. EXTEN.

PARCEL No 35 LOT No 20, BLOCK 2084
 No easements taken _____
 Fee taken _____ Nov. 28, 1910
 Owner - Church of Our Lady of Mercy
 Award Fee _____ \$ 20,037.67
 Interest _____ 4,106.49
 Costs _____ 65.00
 Total Payment _____ 24,203.16
 Date of payments _____ April 8, 1914

1000

FOURTH AVENUE SUBWAY
PROCEEDING No. 2




PARCEL No 36 Lot Nos 50 & 51 Block 2093

No easements taken	_____
Fee taken	Nov. 28, 1910
Owner	A. S. Lomphear
Award-Fee	\$22,441.32
- Interest	4,600.47
- Costs	65.00
Total Payment	<u>27,106.79</u>
Date of payments	April 8, 1914

1911

FOURTH AVENUE SUBWAY
PROCEEDING No. 2



PARCEL No 37, Lot No. BLOCK 2060
 No easements taken _____
 Fee taken _____ Nov. 28, 1910
 Owner _____ People's Trust Co., Trustee
 Award-Fee _____ \$ 1,866.40
 -Interest _____ 382.61
 -Costs _____ 65.00
 -Total Payment _____ 2,314.01
 Date of payments _____ April 8, 1914

EARL 1112

MYRTLE AVE.

FOURTH AVENUE SUBWAY
PROCEEDING No. 2

38

0-3"

29-0"

30-0"

39

40

FLATBUSH AVENUE

PARCEL No. 38, LOT No. Block 2060
 No easements taken _____
 Fee taken _____ Nov. 28, 1910
 Owner _____ unknown
 Award Fee _____ \$50.00
 - Interest _____ 10.25
 - Total Payment _____ 60.25

Scale 1" = 3'

JAN 1 1995

FOURTH AVENUE SUBWAY
PROCEEDING NO. 2



Parcel No. 39, LOT No. Block 2060

No easements taken _____

Fee taken ----- Nov. 28, 1910

Owner ----- William H. Field

Award-Fee ----- \$ 11,092.22

- Interest ----- 2,273.90

- Costs ----- 65.00

Total Payment ----- 13 431.12

Date of payments ----- April 8, 1914

JAN 1 1915

FOURTH AVENUE SUBWAY
PROCEEDING No. 2



PARCEL No. 40, Lot No. BLOCK 2048

No easements taken _____
 Fee taken _____ Nov. 28, 1910
 Owner _____ Anna C. Schmidt
 Award-Fee _____ \$ 1,171.47
 - Interest _____ 240.15
 - Costs _____ 65.00
 - Total Payment _____ 1,476.62
 Date of payments _____ April 8, 1914

Scale 1" = 5'

6807 1572
DAM

FOURTH AVENUE SWANBY
PROCEEDING No 2

FLATBUSH AVE. EXT.

68-5'

(41)

6-3'

(40)

40-0'

MYRTLE AVE.

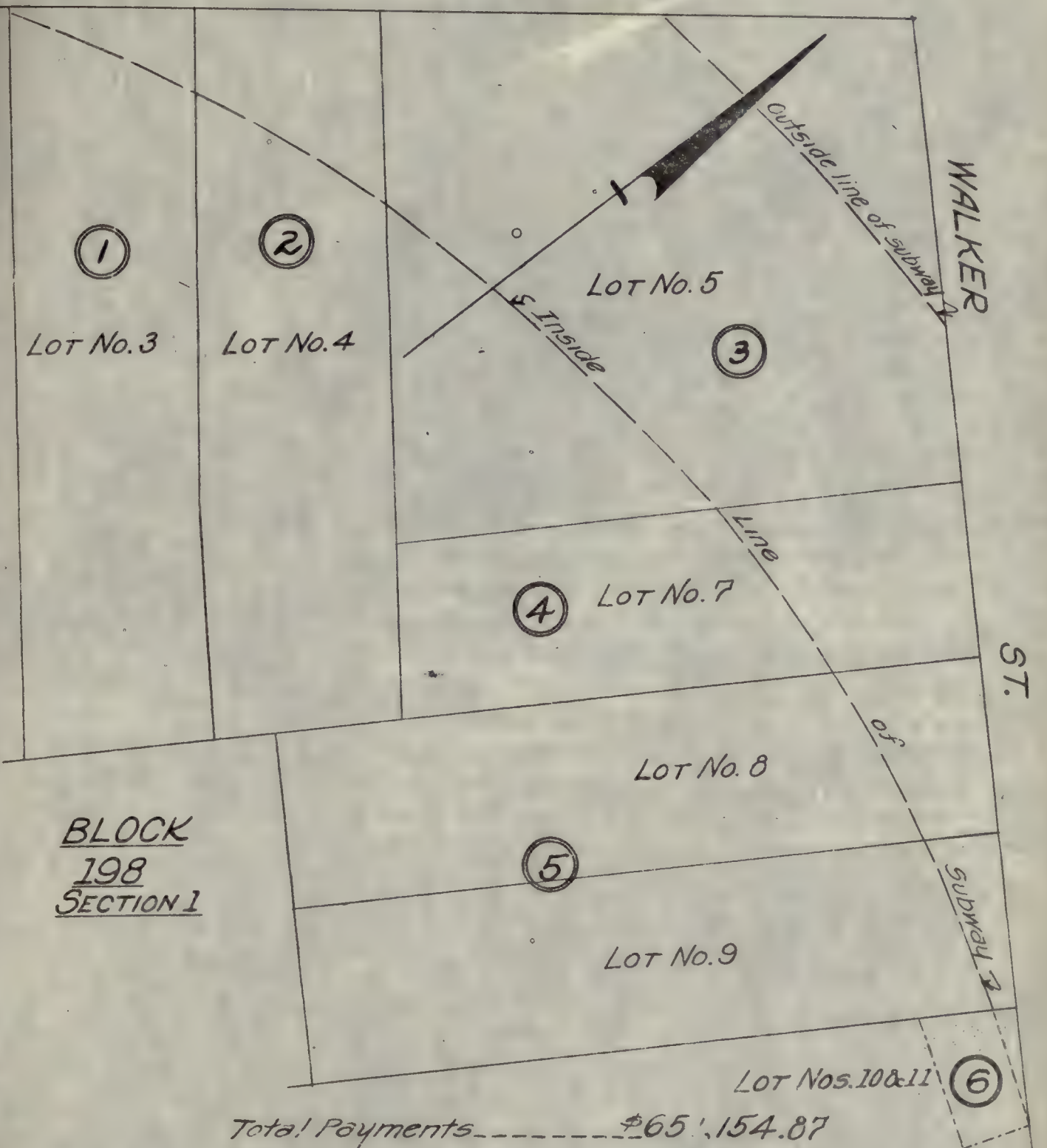
Block No 41, Lot No. Block 2048
No easements taken _____
Fee taken _____ Nov. 28, 1910
Owner _____ Duncan McDougall
Award-Fee _____ \$19,759.92
- Interest _____ 4,050.78
- Costs _____ 65.00
- Total Payment _____ 23,875.70
Date of payments _____ April 8, 1914

scale 1" = 10'

JAN 9 1945

CENTRE ST. LOOP
PROCEEDING No. 1

CENTRE ST.



Lot No. 3

Lot No. 4

Lot No. 5

Lot No. 7

Lot No. 8

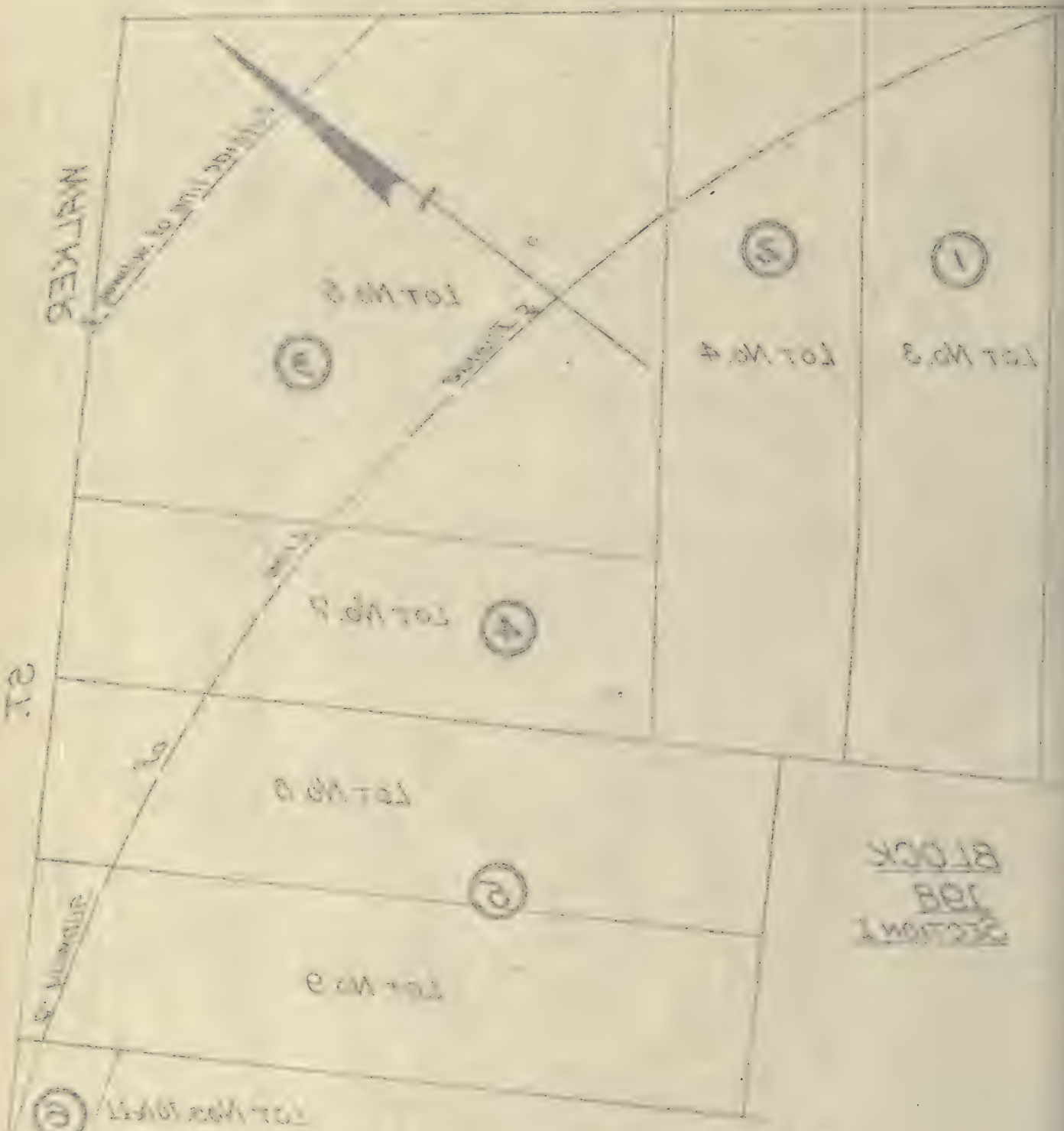
Lot No. 9

Lot Nos. 10 & 11

BLOCK
198
SECTION 1

Total Payments	-----	\$651,154.87
Total Payments, 1, 2, 3, 4, 5	-----	649,504.87
Total Sale Price, do.	-----	251,000.00

SCALE: 1"=20'



BLOCK
 108
 SECTION 1

Total Payments ----- \$65,154.87
 Total Payments, 15% ... 64,104.07
 Total Sale Price, ... 51,000.00

1 MAY 1911

Scale: 1"=50'



LOT No. 3, BLOCK 198

No easements taken _____
 Fee taken _____ April 22, 1908
 Owners Ronald Thomas, Alfred R. Conkling,
 Henry H. Man, (Trustees)
 Awards - Fee \$ 58,020.00
 - Total interest 13,924.80
 Total payments \$ 71,944.80
 Date of payments May 15, 1912
 Date of sale May 24, 1910
 Sale Price See Map "C"

BANK

CENTRE ST.

CENTRE ST. LOOP
BLOCKING NO. 1



Lot No. 4, Block 198

No easements taken -----
 Date of sale ----- April 22, 1905
 Date of sale ----- May 24, 1910
 Owner ----- Dora Dilger
 Award - Fee ----- \$55,300.00
 - Total interest ----- 23,422.72
 Total payments ----- 69,350.72
 Date of payments ----- April 15, 1910
 Sale Price ----- See Map of

MANI-191

CENTRE ST. LOOP
PROCEEDING No. 1



LOT No. 5, BLOCK 198

No easements taken —
 Fee taken ----- April 22, 1908
 Owner ----- Peter R. Weiler
 Date of sale ----- May 24, 1910
 Awards - Fee ----- \$243,875.36
 Total interest ----- 56,530.09
 Total payments ----- \$302,405.45
 Date of payments --- April 15, 1912
 Sale Price ----- See Map C

MANI 1514

WALKER ST.

15.27
25.0

Line of Subway

LOT No. 7

25.0



LOT No. 7, BLOCK 138

No easements taken

Fee taken ----- April 22, 1908

Owners: Edward F. Keating, William Keating,
Margaret A. Keating, Gertrude Keating,
(infants)

Award - fee ----- \$61,890.00

- Total interest ----- 14,853.60

Total payments ----- \$76,743.60


Date of payments ----- April 15, 1912

Date of sale ----- May 24, 1910

Sale price ----- See Map C

MAR 1 1915

CENTRE ST. LOOP
PROCEEDING No. 1



LOTS Nos. 8 & 9, BLOCK 198

No easements taken _____
 Fee taken _____ April 22, 1908
 Owner _____ Geo. Waddington, Trustee
 Award Fee _____ \$ 89,750.00
 - Total interest _____ 39,410.30
 Total payments _____ \$ 129,160.30
 Date of payments _____ Dec 3, 1913
 Date of sale _____ May 24, 1910
 Sale price _____ See Map C

SCALE: 1" = 20'

JAN 1 1935

CENTRE ST. LOOP
PROCEEDING NO. 1



SECTION AT "A"
SCALE: 1"=20'

LOAD sustained
at "B" - 14,600 LBS
PER SQ. FT.

LOTS Nos. 10 & 11, Block 198

Temp. and perm. easements taken... April 23, 1908

No fee taken

Owners... Emily Map Hooper, John Stanley Hooper,
Franklyn Walker Hooper, Grace Durkett
Hooper, (infants)

Award - Temp. and perm. easements... \$ 1,250.00

- Total interest... 300.00

Total payments... \$ 1,550.00

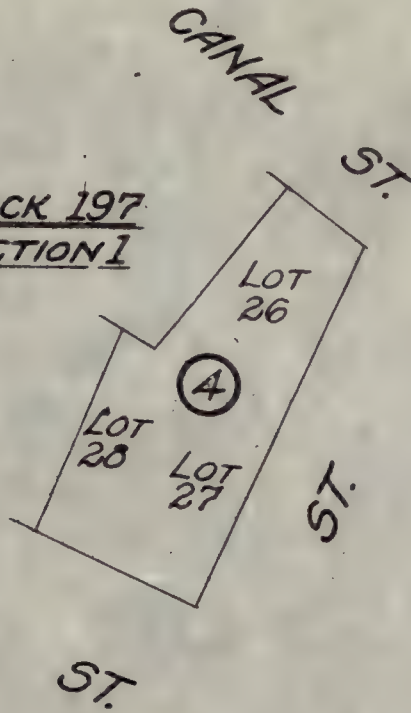
Date of payments... April 15, 1912

MANI. 1911

CENTRE ST. LOOP



BLOCK 197
SECTION 1



BLOCK 197
SECTION 1



Total Payments	-----	\$669,929.49
Total Payments-1,2,3	-----	500,060.58
Total Sale Price-1,2,3	-----	210,000.00



Total Payments - \$3,200,000.00

Total Sale Price - \$3,210,000.00

Total Expenses - \$10,000.00

JAN 1 1915

CENTRE ST. LOOP
PURCHASE

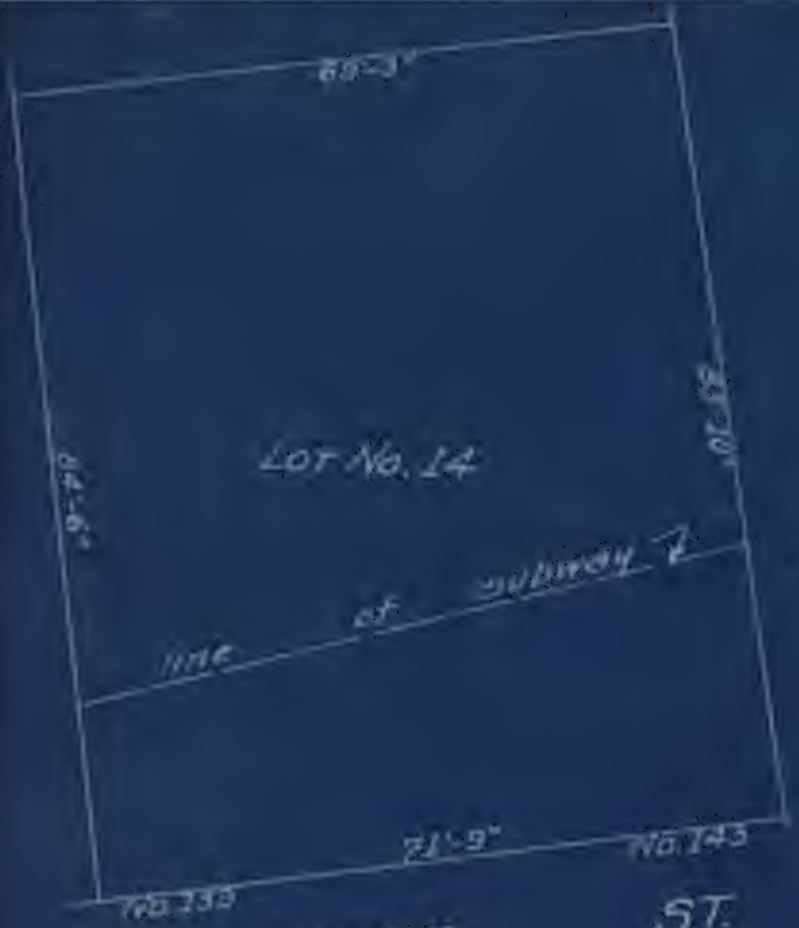


LOT No 17 BLOCK 197

No easements taken _____
 Fee taken _____ July 2 1908
 Owner _____ New York Dispensary
 Awards Fee _____ \$ 126,000.00
 - Total interest _____ 4,011.00
 Total payments _____ \$ 130,011.00
 Date of payments _____ Sept 10, 1909
 Date of sale _____ May 24, 1910
 Sale price _____ See Map D

MAN: 1915

CENTRE ST. LOOP
PROCEEDING No. 4



CENTRE ST.

Lot No. 14, Block 197

No easements taken _____
 Fee taken _____ July 23, 1908
 Owner _____ Margaret C. Treat et al.
 Awards Fee _____ \$165,176.75
 -Total interest _____ 24,015.34
 Total payments _____ 191,192.09
 Date of payments _____ Feb. 25, 1911
 Date of sale _____ May 24, 1910
 Sale price _____ See Map D

MANI 195



LOT No 11 BLOCK 197

No easements taken
 Fee taken _____ July 2 1908
 Owner _____ Cassiter Realty Co
 Awards Fee _____ \$174,470.00
 Total interest _____ 4,387.49
 Total payments _____ * 178,857.49
 Date of payments _____ April 27, 1910
 Date of sale _____ May 24, 1910
 Sale price _____ See Map D

JAN 1 1915

CENTRE ST. LOOP
PROCEEDING No. 4



LOT Nos. 26, 27 & 28 BLOCK 197

No easements taken _____
 Fee taken _____ July 23, 1908
 Owner _____ Suanna E. Labatut
 Award Fee _____ \$146,755.00
 - Total interest _____ 23,113.91
 Total payments _____ \$ 169,868.91
 Date of payments _____ Feb. 25, 1911

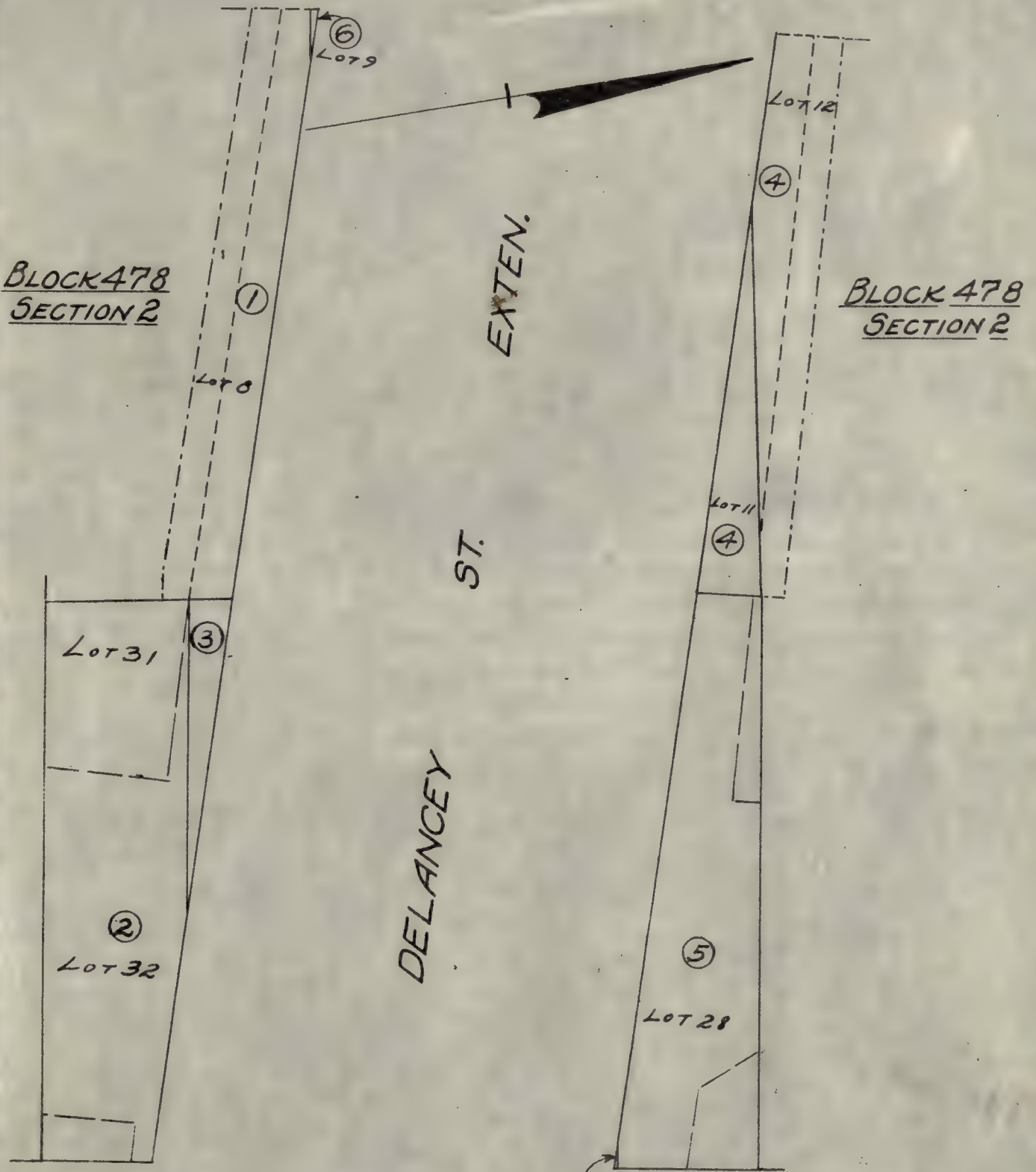
LAW 1975

CENTRE ST. LOOP
PROCEEDING No. 3

ELIZABETH ST.

BLOCK 478
SECTION 2

BLOCK 478
SECTION 2



BOWERY Total Payments, 1-6 --- \$182,732.24

SCALE: 1"=25'

Centre St Lane
Sections 478

ELIZABETH ST

Block 478
Sections

Block 478
Sections

WALK

ST

DETAILED

1000

2000

1916

BOWERY
Total Payments 1-6-1916

1916



CENTRE ST. LOOP
PROCEEDING No. 3



Lot No. 8, Block 478

Tenm. and perm. easements taken May 20, 1908
 No fee taken
 Owner: Elizabeth G. Desbucker, trustee.
 Awards - Easements \$14,000.00
 - Total interest 2,398.66
 Total payments 16,398.66
 Date of payments Mar. 16, 1911

1911

BOWERY

CENTRE ST. LOOP

PROCEEDING No. 2

No. 168
13-31

1100' of 200' x 100'

DELANCEY ST. EXTEN.
1432'

LOT No. 32

LOT No. 32, BLOCK 478

No. payments taken _____
 Fee taken _____ May 20, 1908
 Owner _____ Keats Company
 Awards - Fee _____ \$52,252.00
 - Total interest _____ 8,952.50
 Total payments _____ \$61,204.50
 Date of payments _____ Mar. 16, 1911

25'-0"

SCALE 1" = 10'

1911

CENTRE ST. LOOP
PROCEEDING No. 3

DELANCEY ST. EXTEN.

LOT NO.
31

2'-3 3/8"



LOT No. 31, BLOCK 478

No easements taken	_____
Fee taken	----- May 20, 1908
Owner	----- Unknown
Awards - Fee	----- \$ 4,476.00
- Total interest	----- 875.80
Total payment	----- <u>\$ 5,351.80</u>

MANI

ELIZABETH ST

CENTRE ST. 1002
PROCESSING NO. 3



LOT NO. 12

DELANCEY ST EXT

LOT NOS. 11 & 12, BLOCK 478

Temp. and perm. easements taken... May 20, 1908

No fee taken

DAVID Louis J. Ullman

Awards - Easements \$39,000.00

- Total interest 6,682.00

Total payments 45,682.00

Date of payments Mar. 16, 1911

LOT NO. 11

SCALE 1"=10'

JAN 1 1915

CENTRE ST. LOOP
PROCEEDING No. 3

BOWERY

No. 178
2548

0-2 1/4'

Lot No. 29



LOT No. 28

ST. EXTEN.

10-31'

39 1/2'

DELANCEY

Lots Nos. 28 & 29, Block 478

No easements taken	
Fee taken	May 20, 1908
Owner	Elizabeth K. S. Lorillard
Awards - Fee	\$45,184.00
Total interest	8,841.00
Date payments	\$54,025.00
Date of payments	Aug. 17, 1911

JAN 1971

CENTRE ST. LOOP
PROCEEDING No. 3

ELIZABETH ST.

DELANCEY ST. EXT.

LOT
NO. 9



Lot No. 9, Block 478

Temp. and perm. easements taken May 21, 1908

No fee taken

Owner _____ (unknown)

Awards - Perm. and temp. easements . . . \$ 60.00

- Total Interest 10.28

Total payments \$ 70.28

5000 1 (17)

CENTRE ST. LOOP
PROCEEDING NO. 6

BLOCK 481
SECT. NO. 2

SOUTH SIDE OF DELANCY ST. EXT.



Total Payments - 1-10, ---	\$399,466.71
Total Payments - 1,3,4,5,6 ---	331,162.94
Total Sale Price -- do. ---	119,300.00

Scale 1" = 40'

Block 48
Sheet No 5

SOUTH SIDE OF DELANCY STREET




Total Payments 1-10	\$399,466.71
Total Payments 11-20	\$31,163.94
Total sale price	\$12,300.00

1915

CENTRE ST LOOP
PROCEEDING No. 6

CLEVELAND PLACE

No. 3-5



LOT No. 1 BLOCK 481

No. assignments taken	_____
Fee taken	_____ July 22, '08
Owner	_____ Francis, McDonald et al.
Awards Fee	_____ \$142,386.02
Total interest	_____ 22,207.54
Total payments	_____ \$164,593.56
Date of payments	_____ Feb. 8, 1911
Date of sale	_____ March 28, 1912
Sale Price	_____ See Map F


scale 1" = 20'

JAN 1 1915

CENTRE ST. LOOP
PROCEEDING No. 6

CLEVELAND PLACE

SOUTH SIDE OF DELANCY ST. EXTENSION



Lot No. 4 Block 481

Temp. and perm. easements taken - July 22, 1908.
No Fee taken

Owner	_____	L. Fisher & S. L. Goldenberg
Awards - Easements	_____	\$1,600.00
Total interest	_____	249.50
Total payments	_____	\$1,849.60
Date of payments	_____	Feb. 8, 1911



SECTION AT

Scale 1" = 10'

1910

CENTRE ST. LOOP
PROCEEDING No. 6

SOUTH SIDE OF DELANCEY ST. EXTEN.



Plot X BLOCK 481

No easement noted


Fee taken	-----	July 22, 1908
Owner	-----	unknown
Awards-Fee	-----	\$ 80.00
Total interest	-----	<u>12.84</u>
Total payments	-----	<u>\$ 92.84</u>
Date of payments	-----	
Date of sale	-----	May 11, 1911
Sale Price	-----	See Map F

scale 1"=2'

JAN 1 - 1918

CENTRE ST. LOOP
PROCEEDING No. 6

CLEVELAND PLACE



BROOME ST.

LOT No. 43 BLOCK 481

No easements taken _____
 Fee taken _____ July 22, 1908
 Owner _____ Jonathan W. Hull
 Awards - Fee _____ \$57,000.00
 Total interest _____ 8892.00
 Total payments _____ \$65,892.00
 Date of payments _____ Feb. 8, 1911

scale 1" = 20'

JAN 1935

CENTRE ST. LOOP
PURCHASE



LOT No. 42 BLOCK 481

No easements taken

Purchased ----- Jan. 17, 1908

Owner ----- George Shum

Awards ----- \$40,000.00

Date of Payments ----- Jan. 17, 1908

Sold ----- March 28, 1912

Sale Price ----- See Map F

scale 1"=20'

JAN 1 1915

CENTRE ST. LOOP
PROCEEDING No. 6




Lot No. 41 Block 481

No easements taken _____
 Fee taken _____ July 22, 1908
 Owner _____ Catherine Brener
 Awards Fee _____ 25,434.76
 Total interest _____ 6,179.82
 Total payments _____ \$ 60,614.54
 Date of payments _____ Feb 8, 1911

Scale 1"=20'

12/20/1918

CENTRE ST. LOOP
RECORDING MAP



M.H.W.
SECTION AT "A"



LOT No. 40, BLOCK 481

Temp. and perm. easements taken - July 22, 1908
 No Fee taken
 Owner _____ (Trustees) New York Life I&T Co.
 Awards-Easements _____ \$14,000.00
 Total interest _____ 2,184.00
 Total payments _____ \$16,184.00
 Date of payments _____ Feb. 8, 1911

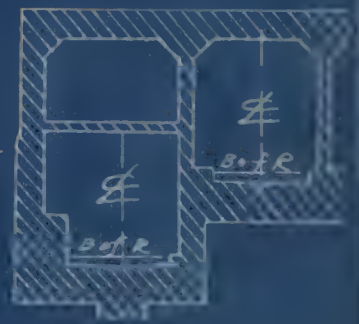
JAN 1910

CENTRE ST. LOOP
PROCEEDING No 6



surface of ground

M.H.W.
SECTION AT "A"



LOT No. 39

LOT No. 39 BLOCK 481

Temp. and perm. easements taken — July 22 1908
 No Fee taken _____
 Owner ——— The Peoples Trust Co. (Trustee)
 Awards Easements ——— \$ 6,788.00
 Total interest ——— 1,056.93
 Total payments ——— \$ 7,846.93
 Date of payments ——— Feb. 8, 1911

CENTRE ST LOOP
PROCEEDING NO. 6



MULBERRY ST



M.H.W.
SECTION AT "A"



Lot No. 33 Block 481

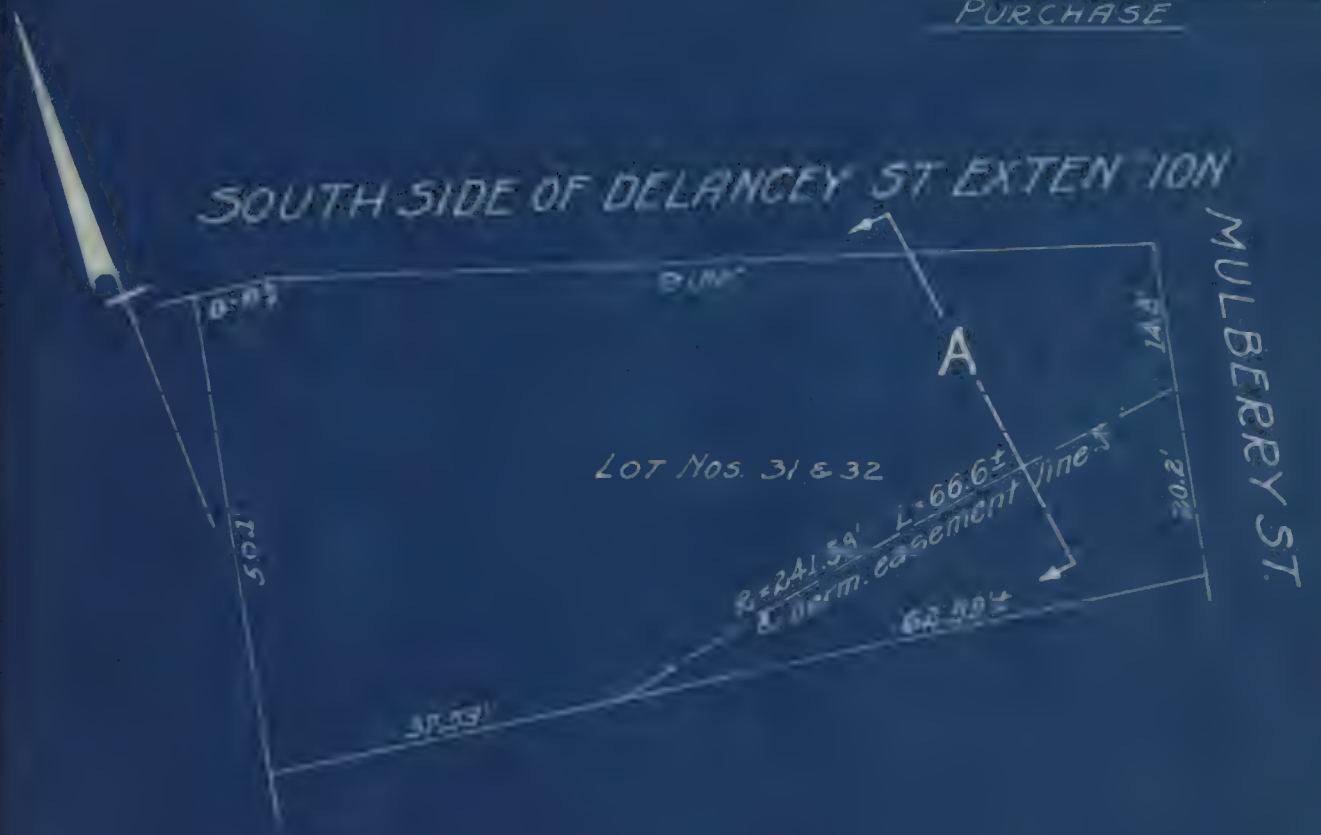
Temp. and perm. easements taken—July 22, 1908
 No Fee taken
 Owner— — — — — Daisy Lippman & Lena Baum
 Awards— Easements — — — — — \$1,970.80
 Total Interest — — — — — 307.44
 Total payments — — — — — \$2,278.24
 Date of payments — — — — — Feb. 8, 1911

Scale 1" = 20'

MAN: 15/5

CENTRE ST. LOOP
PURCHASE

SOUTH SIDE OF DELANCEY ST EXTENSION



LOT Nos. 31 & 32 BLOCK 481

No fee taken _____

Temp. and perm. easements taken — July 2, 1908

Owner _____ Mm. Gullery

Awards _____ \$40,145.00

No interest _____

Date of payment — June 9, 1908

8.00' Line

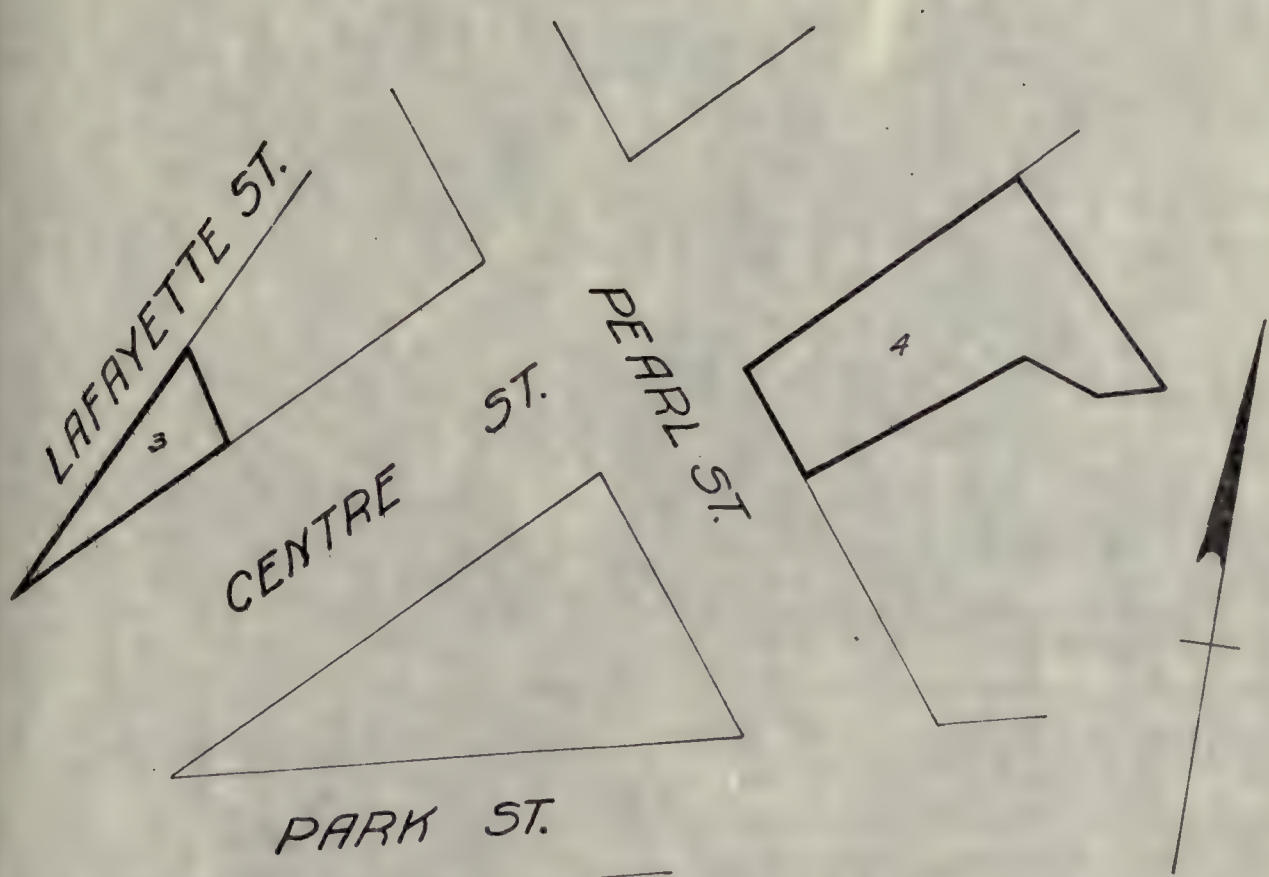
St. surface



Scale 1"=20'

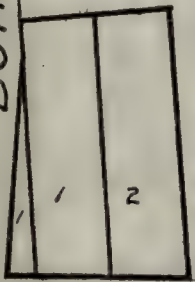
JAN 1 1996

CENTRE ST. LOOP.



DUANE ST.

Total Payments, 1-4. --- \$488,447.61



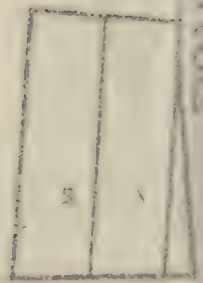
CITY HALL PLACE

SCALE 1" = 60'

CENTRE ST LOOP



Total Payments, 4 - 2,000.00



CITY HALL PLACE

12. 2000

5191 1000

2000 10 00



GENTRE ST. LOOP
PROCEEDING No. 8



SECTION AT "A"
 SCALE: 1"=30'

LOT Nos. 38 & 39, BLOCK 158
 Temp. and perm. eas. taken Dec 15, 1910

Owner - The Church of Saint Andrew
 Awards - Easements -


- permanent	\$ 22,000.00
- temporary	8,500.00
- Total interest	<u>2,295.00</u>
Total payments	\$ 37,795.00
Date of payments	May 8, & Sept 10, '12

CITY HALL PL

Scale 1"=10'

1996 MAY 1

CENTRE ST. LOOP
PROCEEDING No. 0



SECTION AT A
SCALE 1" = 20'



Lot No. 37

Lot No. 37, Block 150
 Temp. and perm. easements Dec. 15, 1910
 No fee taken
 Owner _____ Thomas Hammill
 Awards - Easements -
 - permanent ----- \$ 2700.00
 - temporary ----- 2500.00
 - total interest ----- 442.00
 Total payments ----- \$ 5,642.00
 Date of payments ----- May 8, 1912

24'-6"
No. 22

CITY HALL PL.

Scale 1" = 10'

CENTRE ST. LOOP
PROCEEDING No. 5

BLOCK 155
SECTION 1



CENTRE ST.

LOT No. 36 BLOCK 155

No easements taken	
Fee taken	July 22, 1908
Owner	Samuel Green
Awards - Fee	\$ 165,000.00
- Total interest	28,834.78
Total Payment	\$ 193,834.78
Date of payments	April 21, 1911

Scale 1" = 20'

1950

CENTRE ST. LOOP
PURCHASE



CENTRE ST.
Nos. 52-56

BLOCK 166

LOT No. 1

LOT 25

LOT 24

PEARL ST.


LOT Nos. 1, 24, & 25, BLOCK 166

No easements taken _____
 Fee taken _____ Dec. 15, 1910
 Owner _____ Cedarwood Realty Co.
 Amount of Fee _____ \$135,000.00
 Total interest _____ 16,175.83
 Total payments _____ \$251,175.83
 Date of payments _____ February 3, 1912

JAN 1 1915

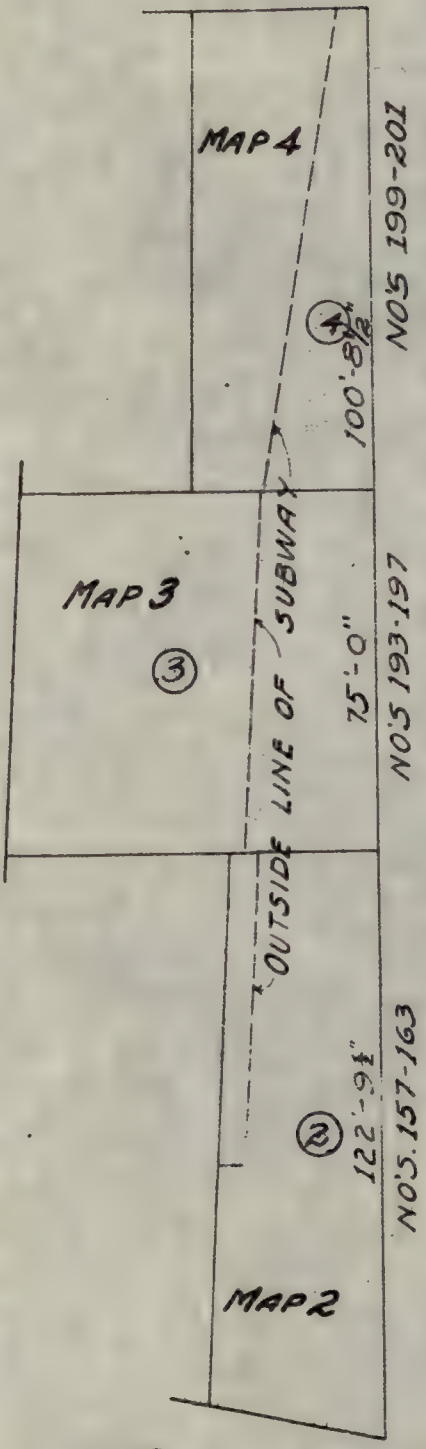
CENTRE ST. LOOP
PROCEEDING No. 5

HOWARD ST.

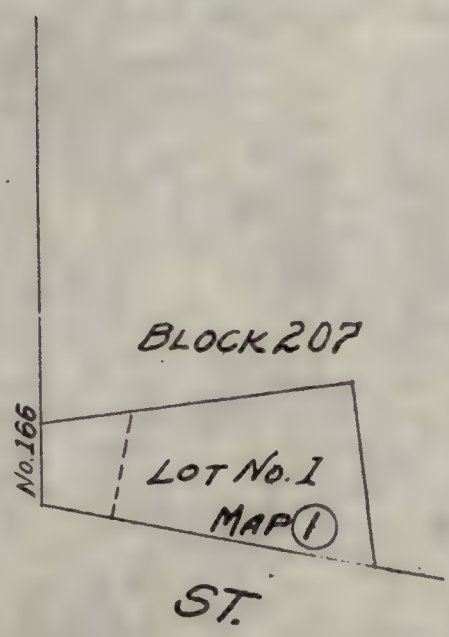


BLOCK 208
SECT. 1

Total Payment 1-4 \$663,807.56
Payment 1 104,778.77
Sold 1 75,000.00



CENTRE ST.



SCALE: 1" = 40'

Center St Loop
Proceeding East




Block 508
SECT 1


Total Payment 1-4	\$66,807.56
Payment 1	104,879.77
Sold	75,000.00

123456789

HOWARD ST.



Block 507



ST

CENTRE ST. LOOP
PROCEEDING No. 5

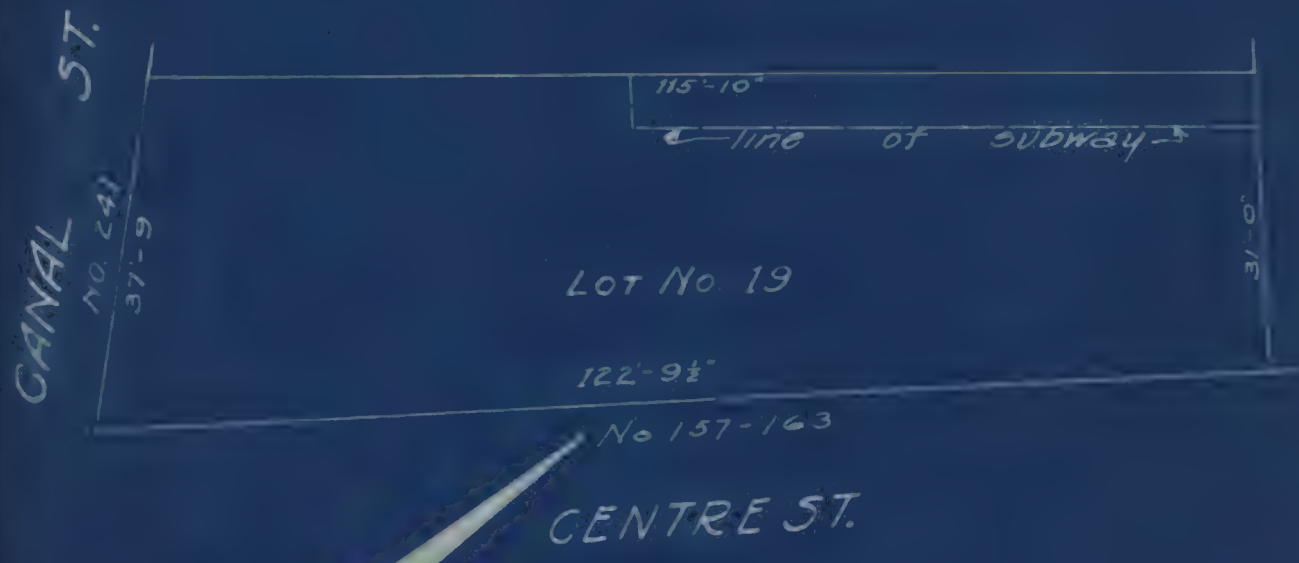


Lot No. 1, Block 207

Fee taken ----- July 22, 1908
 Owner ----- Myra S. Harper
 Awards-Fee ----- \$ 89,529.00
 -Total interest ----- 15,249.77
 Total payments ----- \$ 104,778.77
 Date of payments ----- May 17, 1911
 Date of sale ----- May 24, 1910
 Sale Price ----- See Map H

0401 1915

CENTRE ST LOOP
PROCEEDING No. 5



LOT No. 19 BLOCK No. 208

No easement taken _____
 Fee taken _____ July 22, 1908
 Owner _____ Louis L. Larillard et al.
 Awards Fee _____ \$ 160,076.32
 _____ 13,240.00
 Total interest _____ 27,266.33
 _____ 3,277.21
 Total payments _____ \$ 209,859.86
 Date of payments _____ May 12, 1911

JAN 1 1915

CENTRE ST. LOOP
PROCEEDING No. 5




Nos. 193-197

CENTRE ST.

LOT No. 16 BLOCK 208

No easements taken	_____
Fee taken	_____ July 22, 1908
Owner	_____ Louis L. Lorillard et al
Awards - Fee	_____ \$180,375.00
- Total interest	_____ 30,723.87
Total Payment	_____ \$211,098.87
Date of payments	_____ May 17, 1911

CENTRE ST LOOP
PROCEEDING No. 5



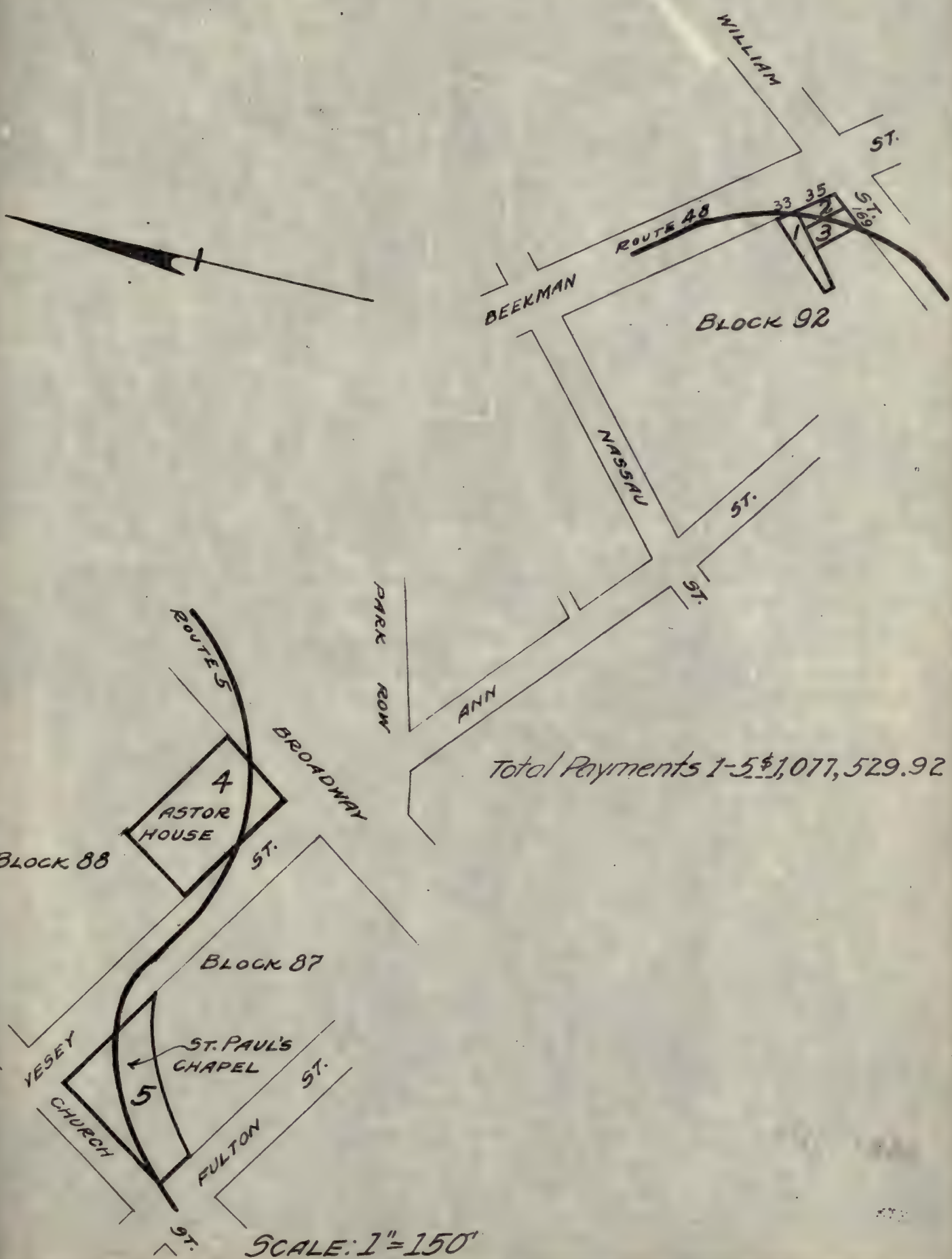
CENTRE ST.

LOT No 14 Block 208

No easements taken _____
 Fee taken _____ July 22, 1908
 Owner _____ Richard R Maslen et al
 Awards-Fee _____ \$117,975.00
 Total interest _____ 20,095.06
 Total Payment _____ \$138,070.06
 Date of payments _____ May 12, 1911

JAN 1 1915

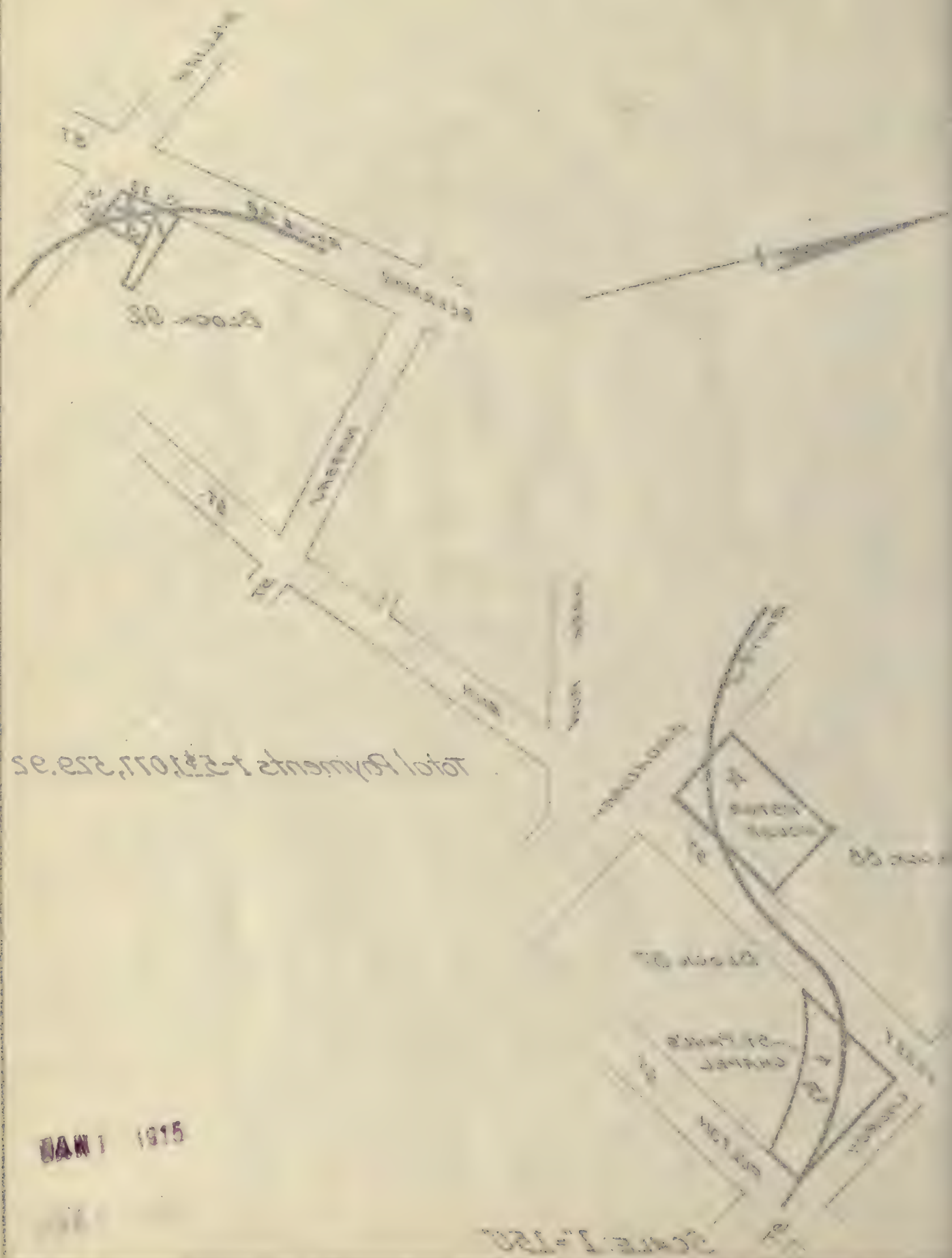
ROUTES 5 & 48



Total Payments 1-5 \$1,077,529.92

SCALE: 1" = 150'

Notes & 2-45



Total Payments 1-2,107,252.25

DAN 1 1915

Scale 1" = 150'

ROUTE No 48
PURCHASE

BEEKMAN ST.

No. 33

Line of BEEKMAN ST.



Lot No. 39

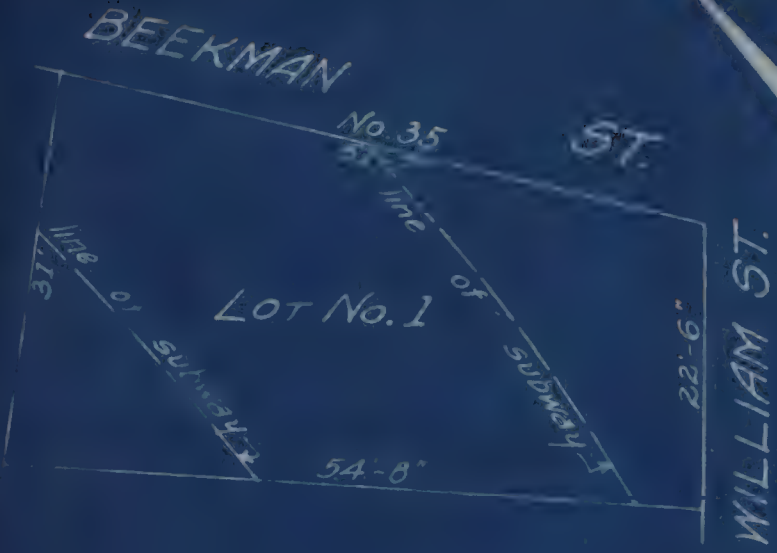
Lot No. 39, Block 92

Fee taken	March 11, 1914
Owner	Francis D. Bowne
Awards - Fee	\$ 75,625.00
- Total interest	24.86
Total payments	\$ 75,649.86
Date of payments	Feb. 26, 1914

SCALE: 1" = 15'

MAR 1 1915

ROUTE No. 48
PURCHASE




LOT No. 1, BLOCK 92

Fee taken	-----	May 4, 1914
Owner	-----	Louise E. Mannon
Award Fee	-----	\$82,200.00
Date of payment	-----	May 4, 1914

SCALE: 1" = 15'

JAN 1 1915

ROUTE No. 48
PURCHASE

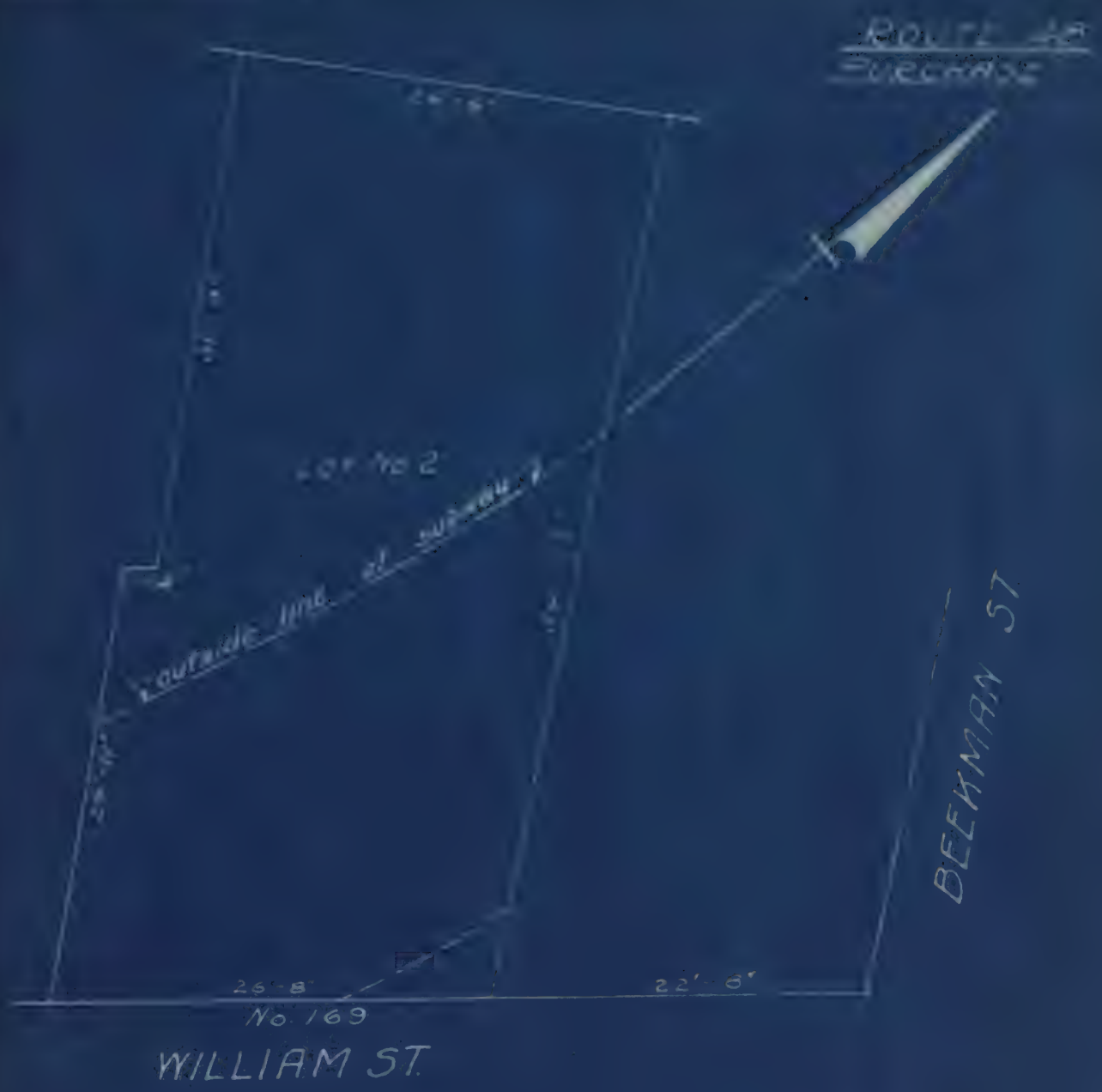


WILLIAM ST.

LOT No. 1, BLOCK 92

Fee taken	May 4, 1914
Owner	Louise E. Mannor
Award-Fee	\$82,100.00
Date of payment	May 4, 1914

1000 1000



WILLIAM ST.

BEEKMAN ST.

LOT No 2 BLOCK 92

No easements taken _____
 Fee taken _____ Dec. 15 1913
 Owner _____ Van Zandt Realty Co.
 Awards-Fee _____ 69 000 00
 Date of payment _____ Dec 15, 1913

scale 1" = 10'

Block No 6
PURCHASE

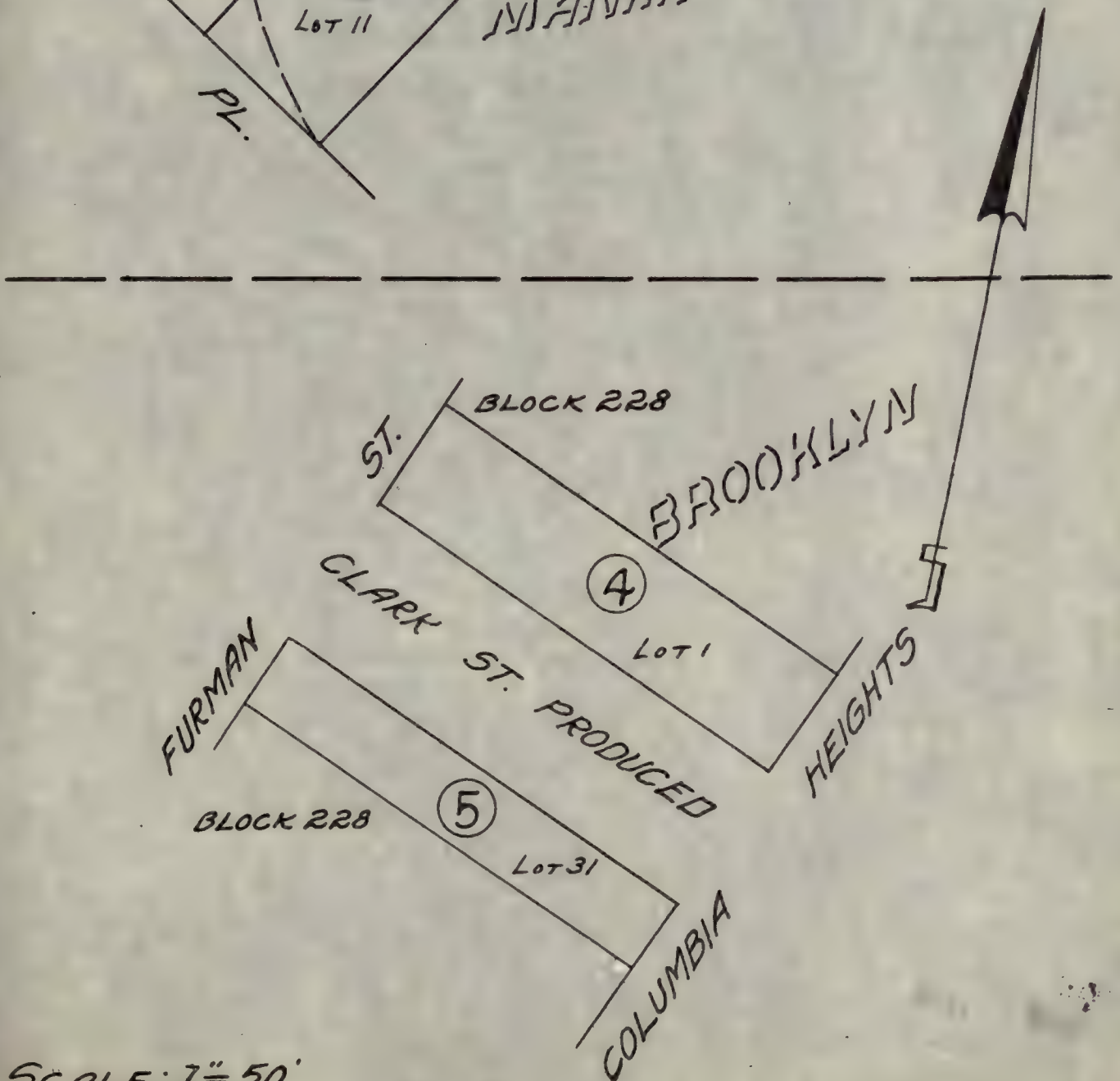


LOT No 1, BLOCK 88

Permansil easement and lease
taken ----- Sept 5, 1913
Owner ----- William Vincent Astor
Awards - Easements - \$597,400.00
- 15 months lease
of entire property ----- 95,000.00
- Proportionate takes
for year 1913 -- 11,664.56
- ditto (1) 1914 -- 17,310.50
 (2) 1914 -- 17,310.50
Date of Payments -- Aug. 27, 1913
Lease (Quarterly) ----- 23,750.00

21/11/19

MAN 1015



SCALE: 1" = 50'

ROUTE 40



APR 1 1915

Scale 1:20

WEST BROADWAY

PARK PLACE



PARCEL No. 1 LOT No. 13 BLOCK 126

No easements taken _____

Fee taken _____ April 30, 1914

Owner _____

Awards Fee _____

MAY 1915


MURRAY ST.

WEST BROADWAY



PARCEL No II LOT No 15 BLOCK 126
 No easements taken _____
 Fee taken _____ Apr. 30, 1914
 Order _____
 Awards Fee _____

ROUTE 48
REDEVELOPMENT



PARK PLACE

PARCEL No. III LOT No. 11 BLOCK 126
 No easements taken _____
 Fee taken _____ Apr. 30, 1914
 City Fee _____
 Analysts Fee _____

Scale 1"=20'

ROUTE N° 48
PURCHASE

FURMAN ST.

CLARK ST. EXTENDED

COLUMBIA HEIGHTS



PARCEL No. 1, Lot No. 1, Block 228

For sale on _____ Oct. 32, 1914.
Owners _____ Stephen & Mary H. Laines
Award _____ \$65,000.00

SCALE: 1" = 30'

FURMAN ST.

ROUTE No 48
PROCEEDING

2.5

CLARK ST. EXTENDED

COLUMBIA HEIGHTS

No. 56



PARCEL No 2, Lot 31, Block 230

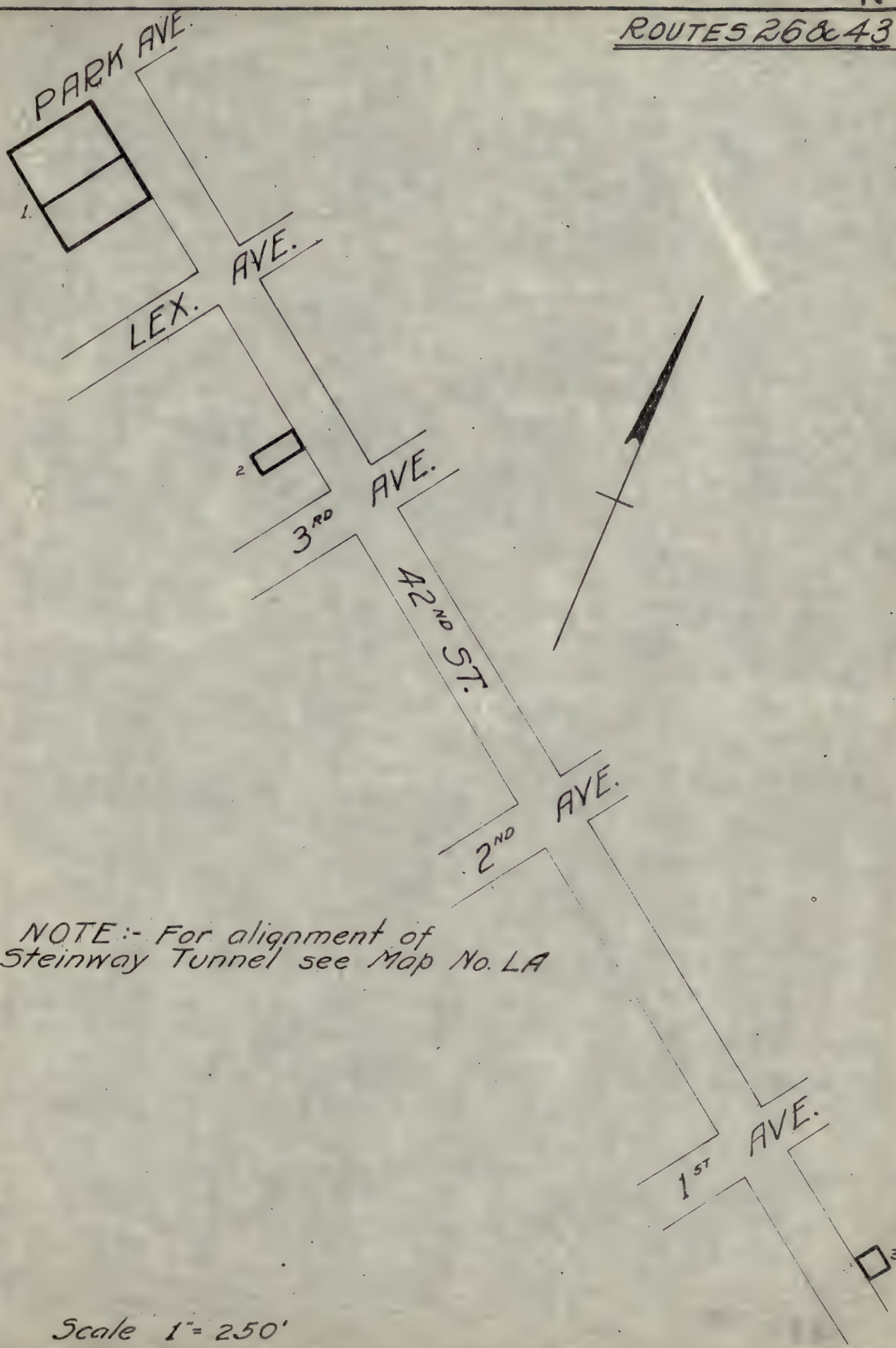
Fee taken _____ Nov. 24, 1914

Owner _____

Award _____

SCALE: 1"=30'

CANT 100



NOTE:- For alignment of Steinway Tunnel see Map No. LA

Scale 1" = 250'

PARK AVE



LEX

AVE



300

AVE

25th ST

1st



NOTE: For alignment of
Stemway Tunnel see Map No. LA

AVE

1915

Scale 1" = 200'


E. 42ND

ST.

ROUTE No. 43

PROCEEDING

PARK
AVE.




E. 41ST

ST.

PARCEL Nos. 1 & 2, LOT Nos. 1, 7 & 9, BLK. 1296
 Fee taken _____ April 30, 1914
 Owner _____
 Award _____

HAWI 1915


ROUTE No. 26
STEINWAY TUNNEL



BLOCK 1296
SCALE: 1" = 40'

Lot Nos. 42 & 41, Block 1296
 Perm. easement (included in assignment of Steinway
 tunnel) taken _____ April 3, 1914
 Owner _____ Interborough Rapid Transit Co
 Award - Easement _____ included in Tunnel award

1915

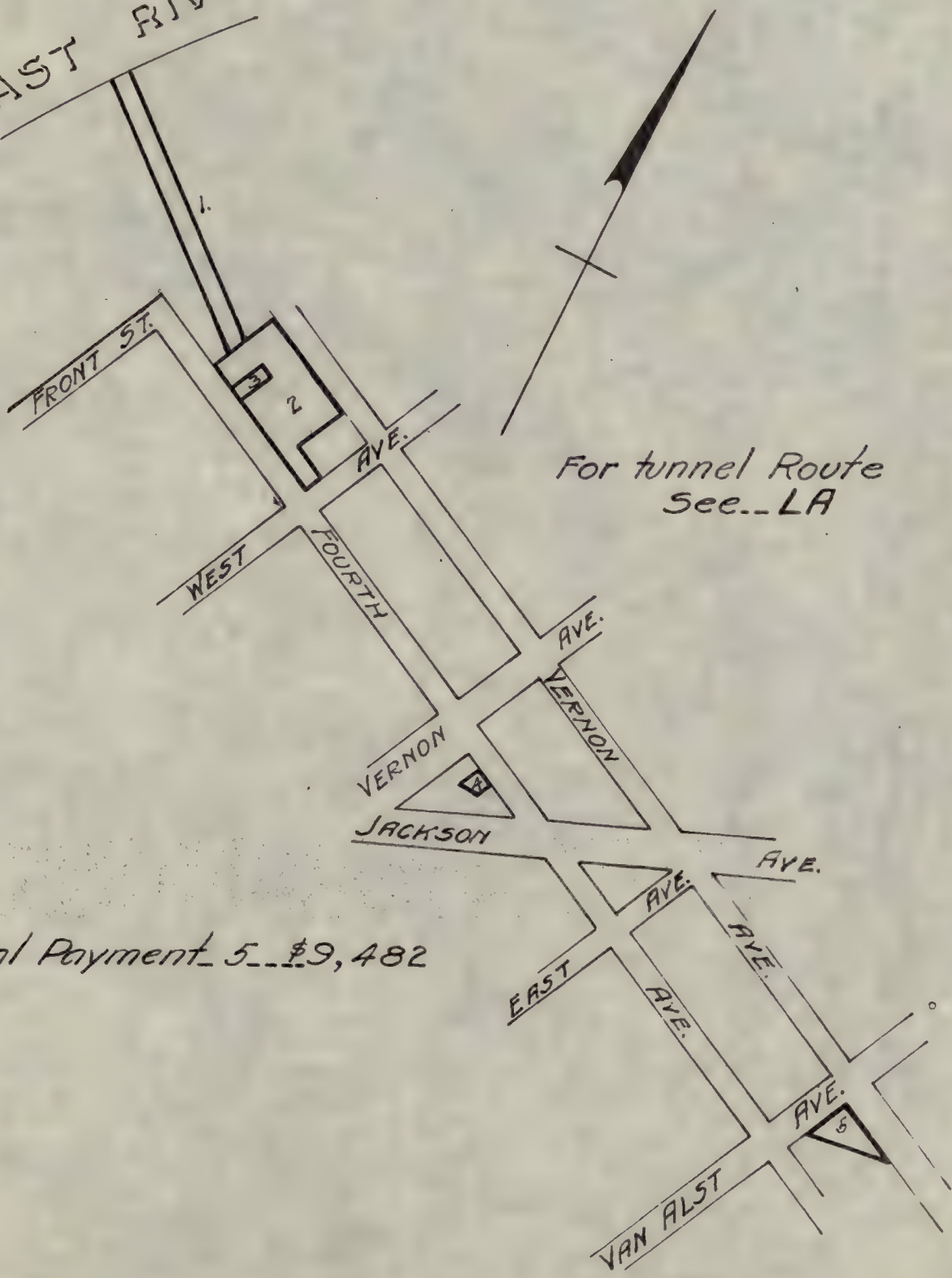


PARCEL NO. 1, LOT NO. 9, BLOCK 1354
 Fee taken _____ Mar. 23, 1914
 Owner _____
 Agent _____

Scale 1" = 15'

ROUTE 26

EAST RIVER



For tunnel Route
See...LA

Total Payment 5...\$9,482

SCALE 1"=400'



For tunnel Route
See LA

Total Payment \$ 2,548.50

W. H. H. A. J.

Scale 1" = 40'

ROUTE 26
AGREEMENT



EAST

RIVER

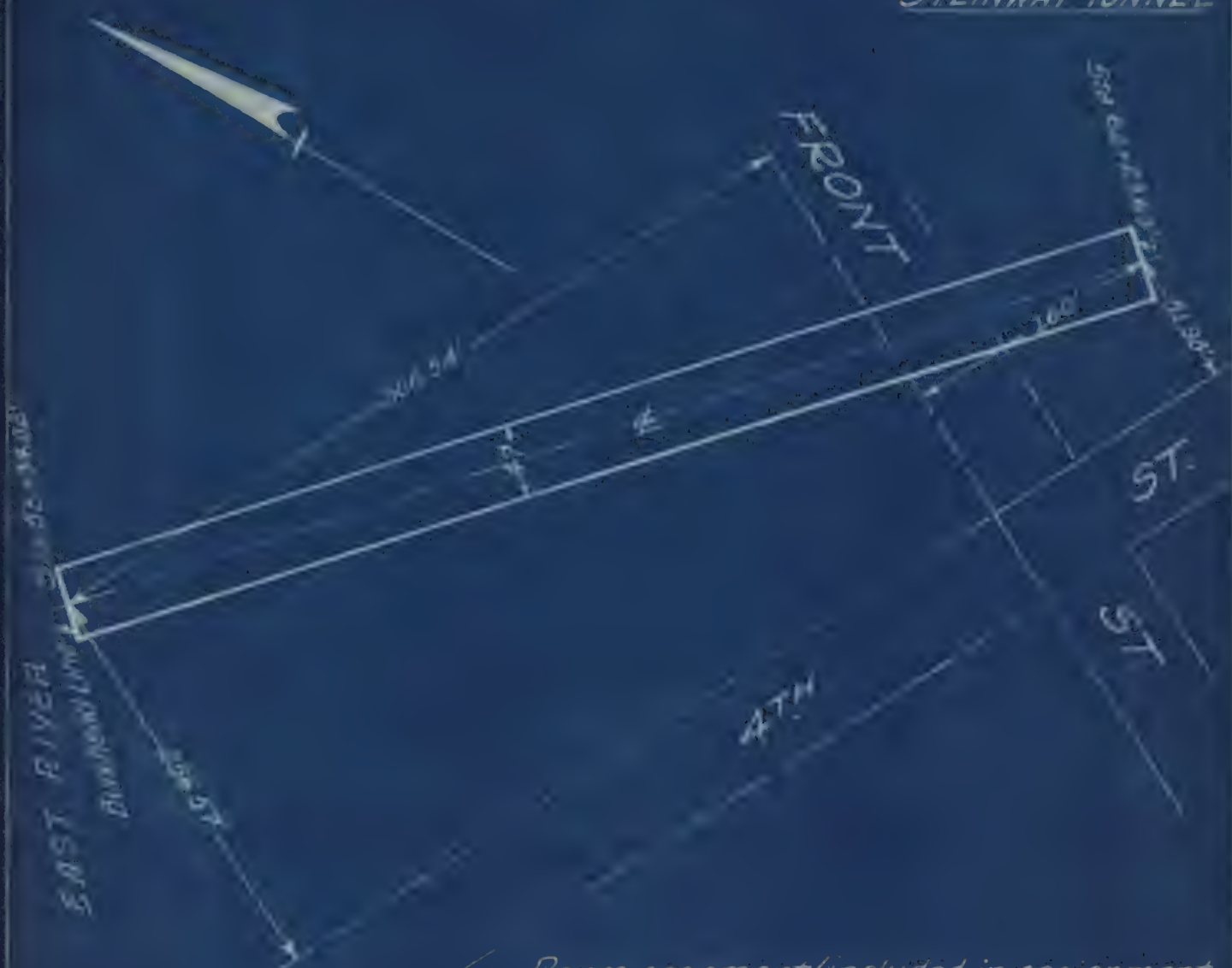
156-56 E 42ND ST

LEXINGTON

DEPEW PLACE

scale 1"=500

ROUTE No. 36
STEINWAY TUNNEL



✓ Perm.easement (included in assignment of Steinway Tunnel) taken Apr. 3, 1914
 Owner... Interborough Rapid Transit Co.
 Award-Easement... included in award for Tunnel

1000

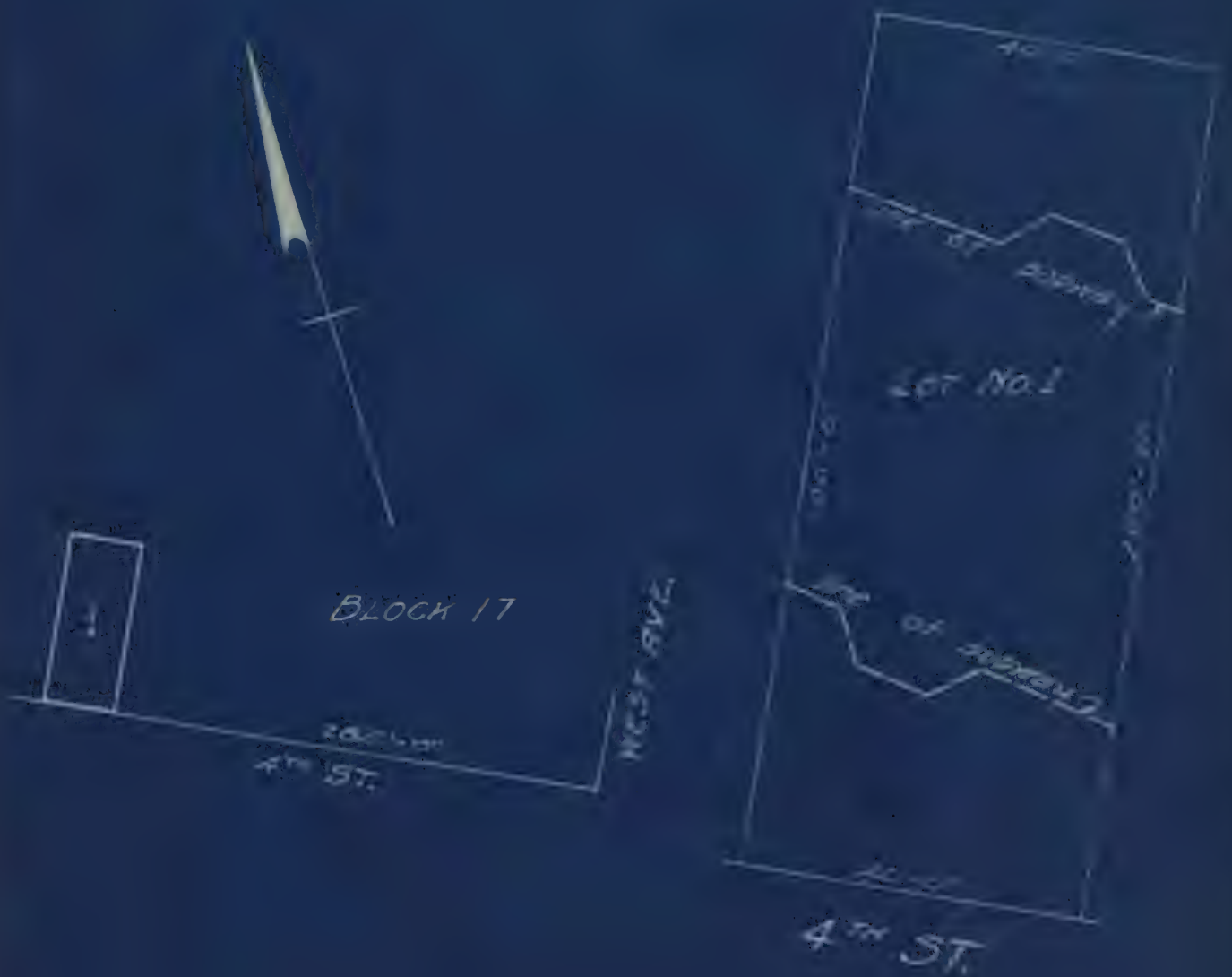
ROUTE No. 26
STEINWAY TUNNEL



Lot No. 1, Block 17
 Permanent easement (included in Steinway Tunnel
 assignment) taken ----- April 3, 1914
 Owner ----- Interborough Rapid Transit Company
 Award ----- included in tunnel award

1914

ROUTE No. 26
STEINWAY TUNNEL



Lot No. 1, BLOCK 17
 Fee (included in assignment of Steinway
 tunnel) taken _____ April 3, 1914
 Owner -- Interborough Rapid Transit Co.
 Award - Fee _____ included in Tunnel award

MAR 1 1916

ROUTE No. 26
STEINWAY TUNNEL



LOT Nos. 10 & 11, BLOCK 41

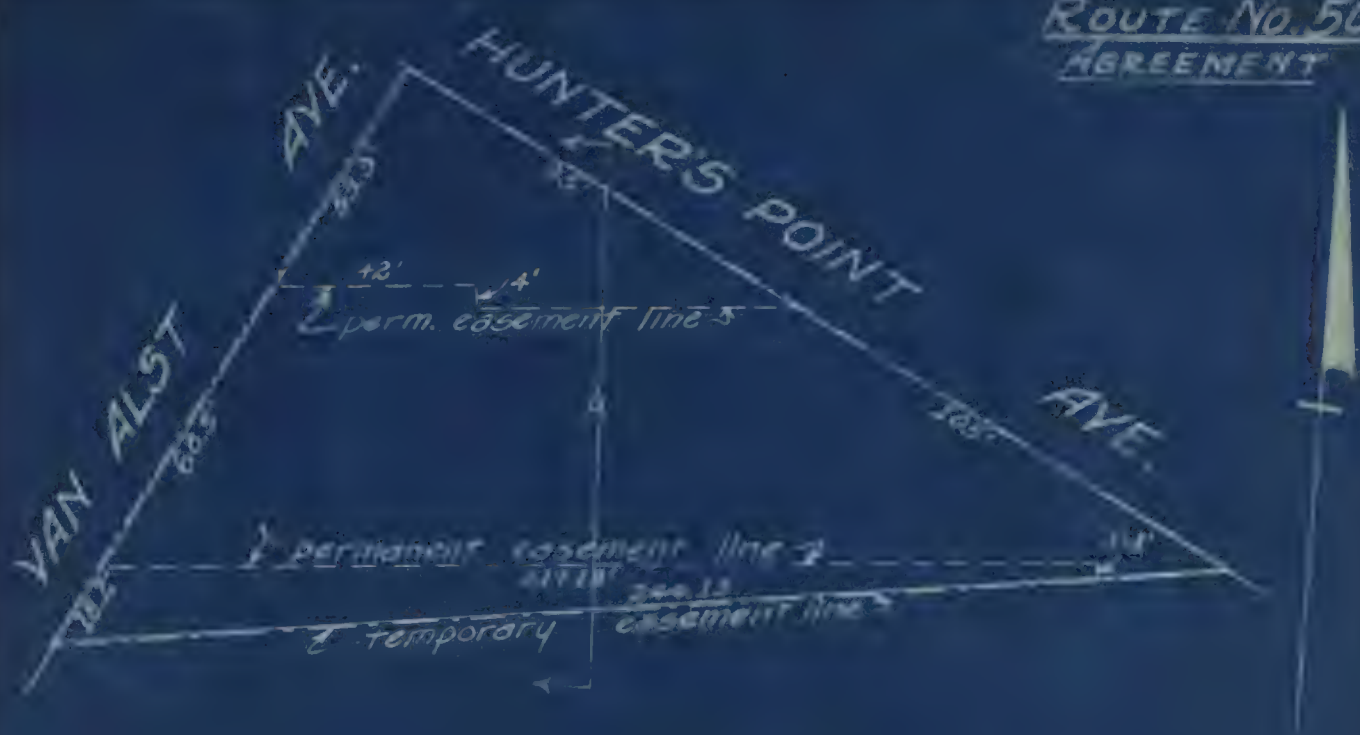
Perm easement (included in assignment of Steinway tunnel) taken _____ April 3, 1914

Owner _____ Interborough Rapid Transit Co

Award-Easement _____ included in Tunnel award

JAN 1 1915

ROUTE No. 50
AGREEMENT



BLOCK 71

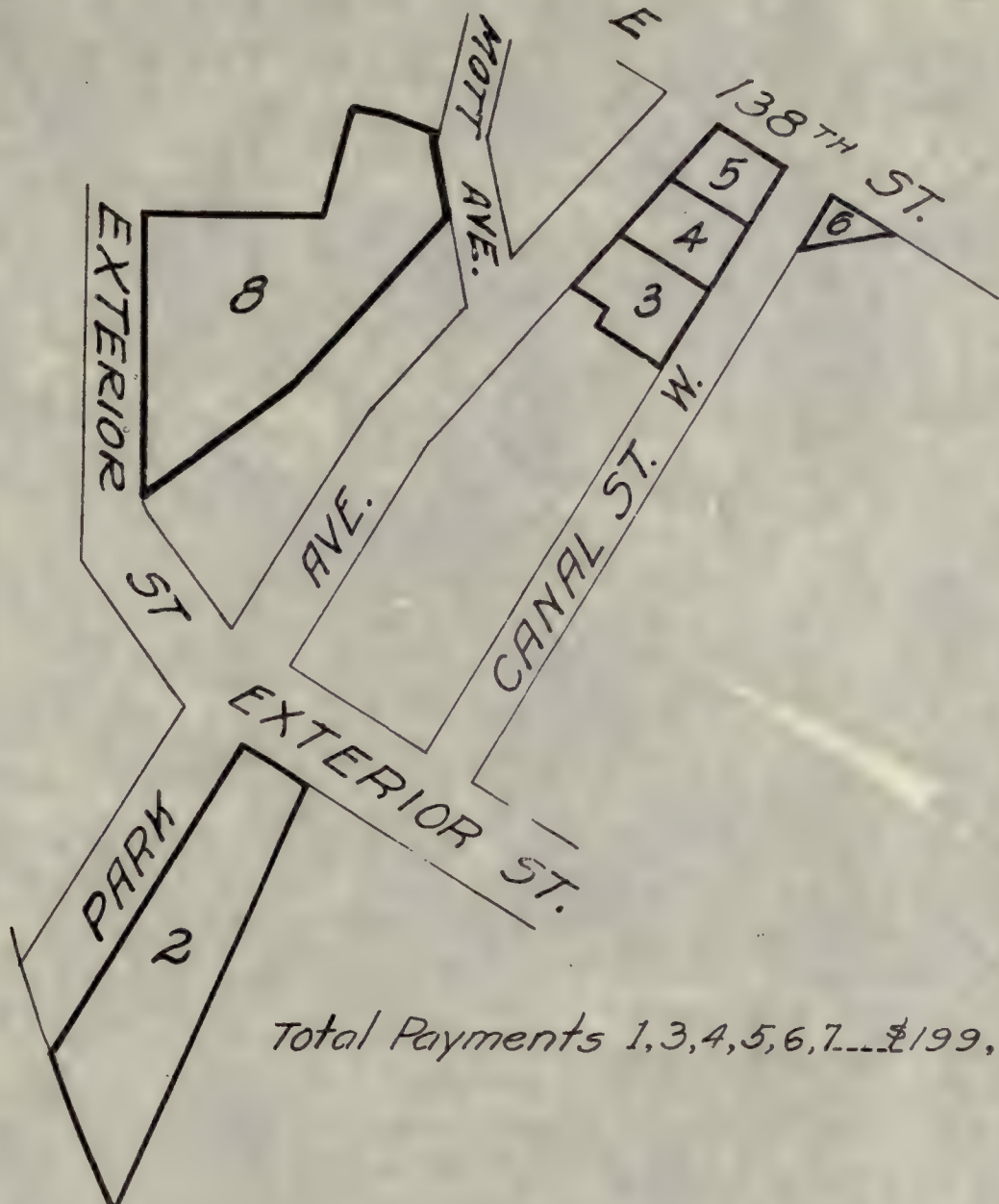
Temp. and perm easements taken April 15, 1914
 Owner Tubes Realty & Terminal Co.
 Awards-Easements \$8,482.00
 Date of payment April 15, 1914

Surface



Sect. A Scale 1" = 20'

JAN 1 1915



Total Payments 1,3,4,5,6,7... \$199,224.54

HARLEBYN
RIVER



SCALE: 1"=200'



total payments 13,261.55

1916

Scale 1/4" = 50'

HARLEM

RIVER

BULKHEAD LINE OF 1857
167'-0"

EXTERIOR
(CITY OF ST. NEW YORK)

108'-1"

83'-0"

PARCEL No. 1

ST.

W. 131ST

PARCEL No. 1, BLOCK 1780

PARCEL No. 2 (BULKHEAD RIGHTS)

Fee taken March 7, 1911

Bulkhead rights do.

Owner Crex Realty Co.

Awards-Fee \$22,747.60

Total interest 1,110.84


Total payments \$23,858.44

Date of payments Dec. 22.13

LEXINGTON AVE.

12. 11. 1971

ROUTE No. 5
PROCEEDING No. 4



Scale 1"=20'

PARCEL No. 1, BLOCK 2339
 Temporary and permanent
 easements taken April 25, 1913
 Owner _____ Harlem Transfer Co.

1917

ROUTE 5
PURCHASE



LOAD LIMIT ON ROOF OF SUBWAY 6,000
lbs. per square foot
LOT No. 24, BLOCK 2332

Temp and perm easements taken Mar. 26, 1913
No Fee taken
Owner _____ Olin J. Stephens
Awards-Easements _____ \$7,000.00
Date of payment _____ Mar. 21, 1913

MAR 1 1915

ROUTE NO. 5
PROCEEDING 5



PARK AVE.

AVE.

CANAL ST. WEST

LOT No. 28
PARCEL No. 1

BLOCK 2332
SECTION 9

129.05'

114.93'

Time



PARCEL No. 1, LOT No. 28, BLOCK 2332

Fee taken	April 25, 1913
No easements taken	
Owner	Olin J. Stevens
Awards - Fee	\$43,000.00
- Total interest	645.00
Total payments	\$43,645.00
Date of payments	July 17, 1913

1971

ROUTE No. 5
PROCEEDING 2

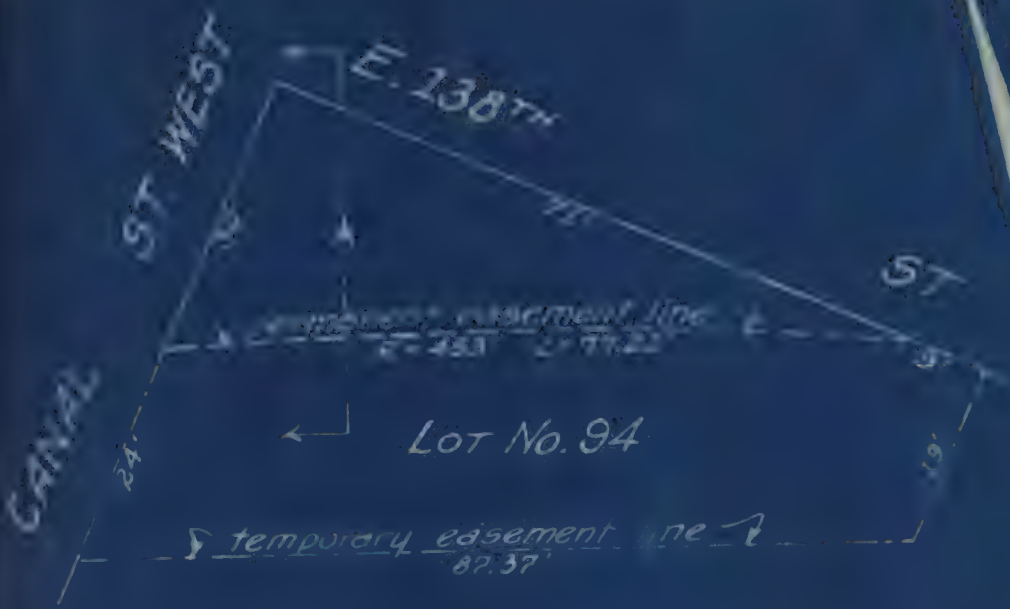


Lot Nos. 31, 32, 33, 34, Block 2332

No easements taken
 Fee taken ----- Mar. 7, 1913
 Owners - Florence Carpenter, Charles L. Carpenter, Edward A. Carpenter, Henry C. Carpenter, Elizabeth L. Carpenter
 Awards - Fee ----- \$49,250.00
 - Total interest ----- 1,576.00
 Total payments ----- \$50,826.00
 Date of payments ----- Sept. 10, 1913

MAR 1 1910

ROUTE No. 5
HOUSING



Lot No. 94, Block 2332
 Temp and perm easements taken... June 2, 1913
 Owner... Olin J. Braven
 Awards - Easements... \$4,500.00
 Date of payment... May 23, 1913

WALL LINE

Surface



4 ft or 4'

Load limit per square foot on roof of subway 6000*

SCALE: 1" = 20'

JAN 1 1915

ROUTE No. 19422
PROCEEDING No. 1



PARCEL No. 1, BLOCK 2569

Fee taken ----- April 16, 1913
 Owner ----- Ebling Co.
 Awards - Fee ----- \$49,395.10
 Date of Payment ----- March 18, 1914

JAN 1 1918

ROUTE No. 5
PROCEEDING



BLOCK 2339
 Temp. & perm. easements --- Aug. 26, 1914
 Owners -
 Award -




SECTION AT A
 SCALE: 1"=20'

SCALE: 1"=60'

JAN 1 1915

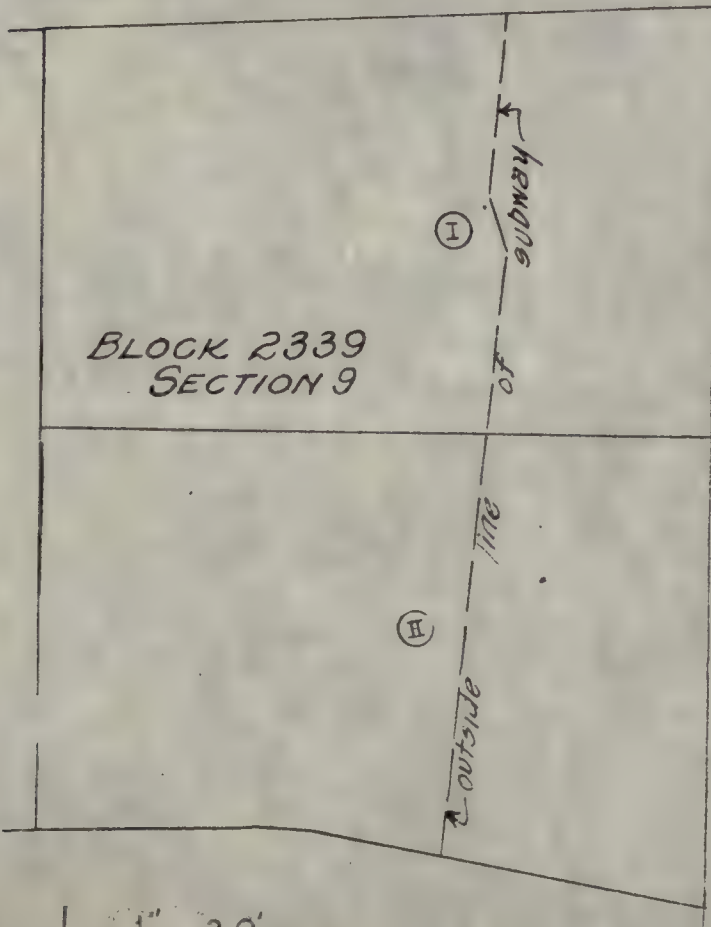
ROUTE 5
PROCEEDING No 1

BLOCK 2344



EAST 138TH ST.

MOTT AVE



Total Payments -
Parcel 3 ----- \$15,540.00

Scale 1" = 30'

ROUTE 3
SECTION 3



3/4 TRACT

EAST 138-57



Total Payments -
Parcel 3 ----- \$15,240.00

Scale 1" = 30'

APR 1 1918
MAY 1 1918
JUN 1 1918

ROUTE 5
PROCEEDING No. 1



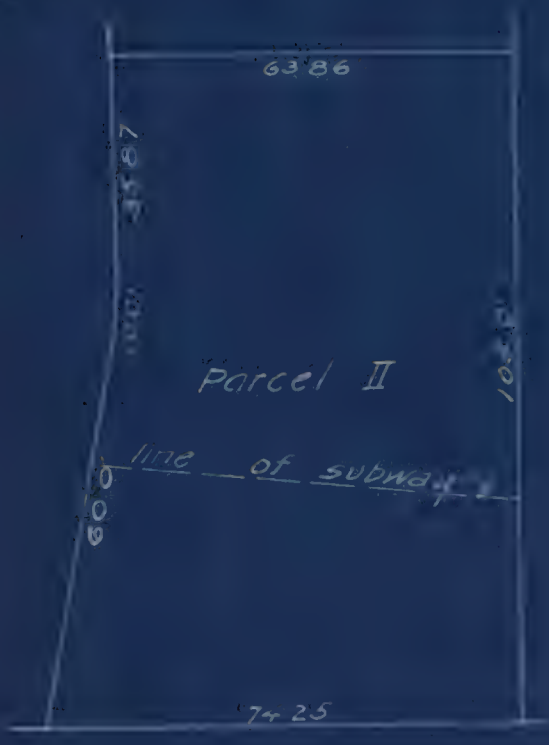
MOTT AVE.

Fee taken - Parcel No. 1, Block 2339
 Owner - City of Erie

scale 1"=30'

1910

ROUTE 5
PROCEEDING NO. 1



MOTT AVE

Parcel No. II, Block 2339

Fee taken _____ July 26, 1912
Owner _____

SCALE: 1" = 30'

1915

ROUTE 5
PROCEEDING No. 1



LOAD LIMIT ON ROOF OF SUBWAY
6,000 LBS. PER SQUARE FOOT

Parcel III, Block 2344

Temp. and perm. easements taken July 26, 1912

Owner - August Belmont & Walther Lutjgen

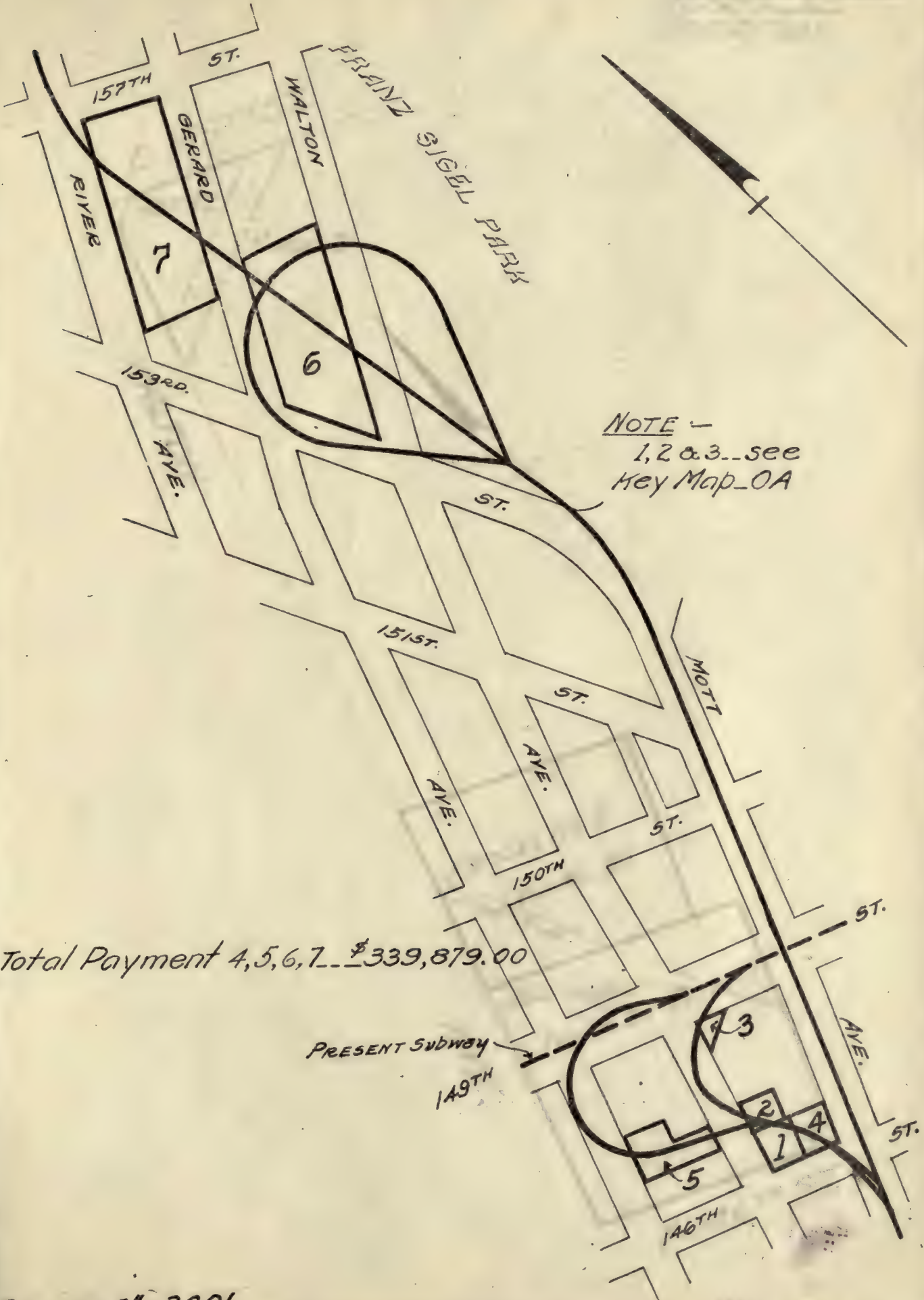
Award - Easements - \$14,000.00

- Interest - 1,540.00

Total payments - \$15,540.00

Date of payments - May 22, 1913

1915

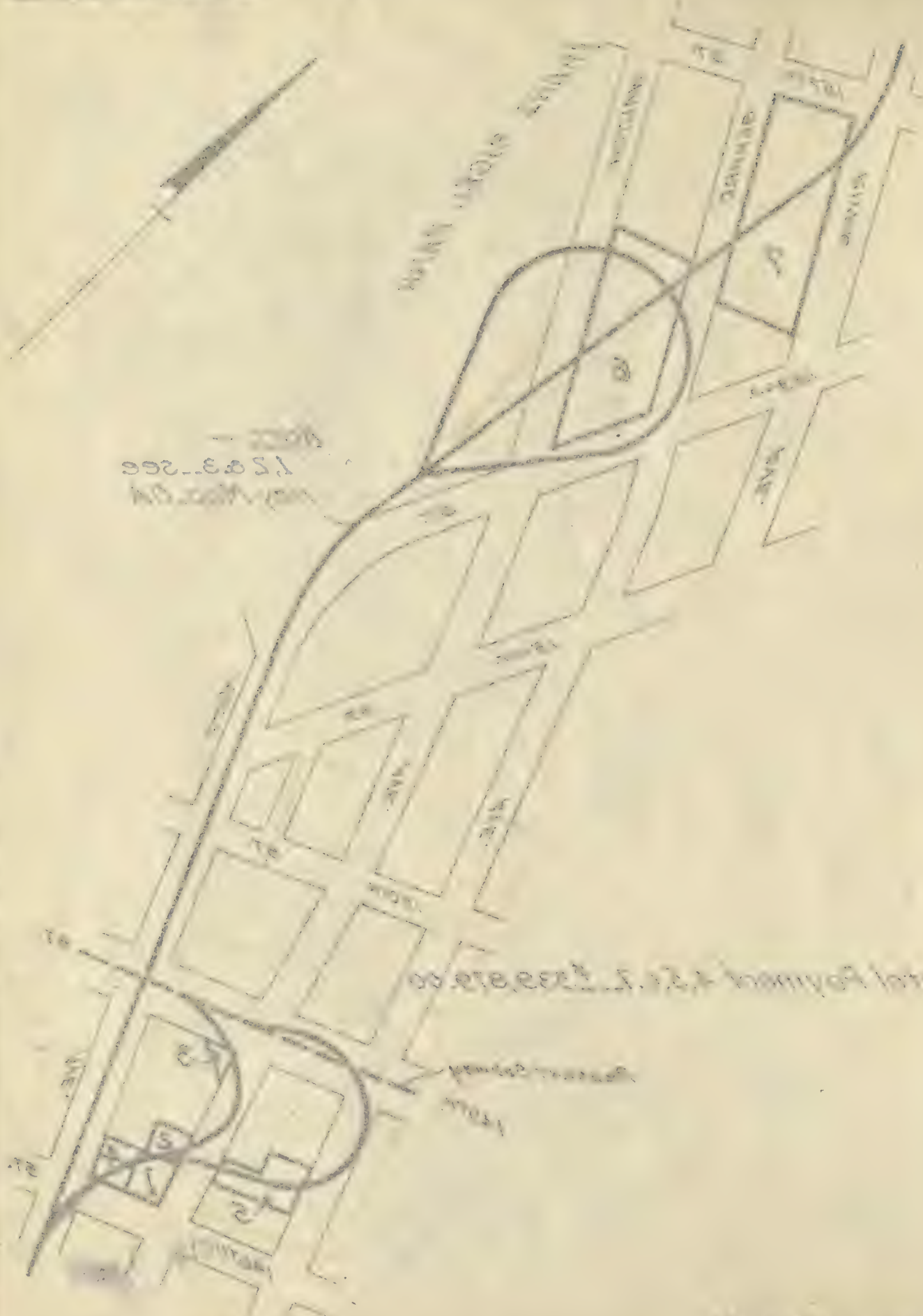


NOTE -
1, 2 & 3... see
Key Map - OA

Total Payment 4, 5, 6, 7... \$339,879.00

SCALE: 1" = 300'

Boyles & Co



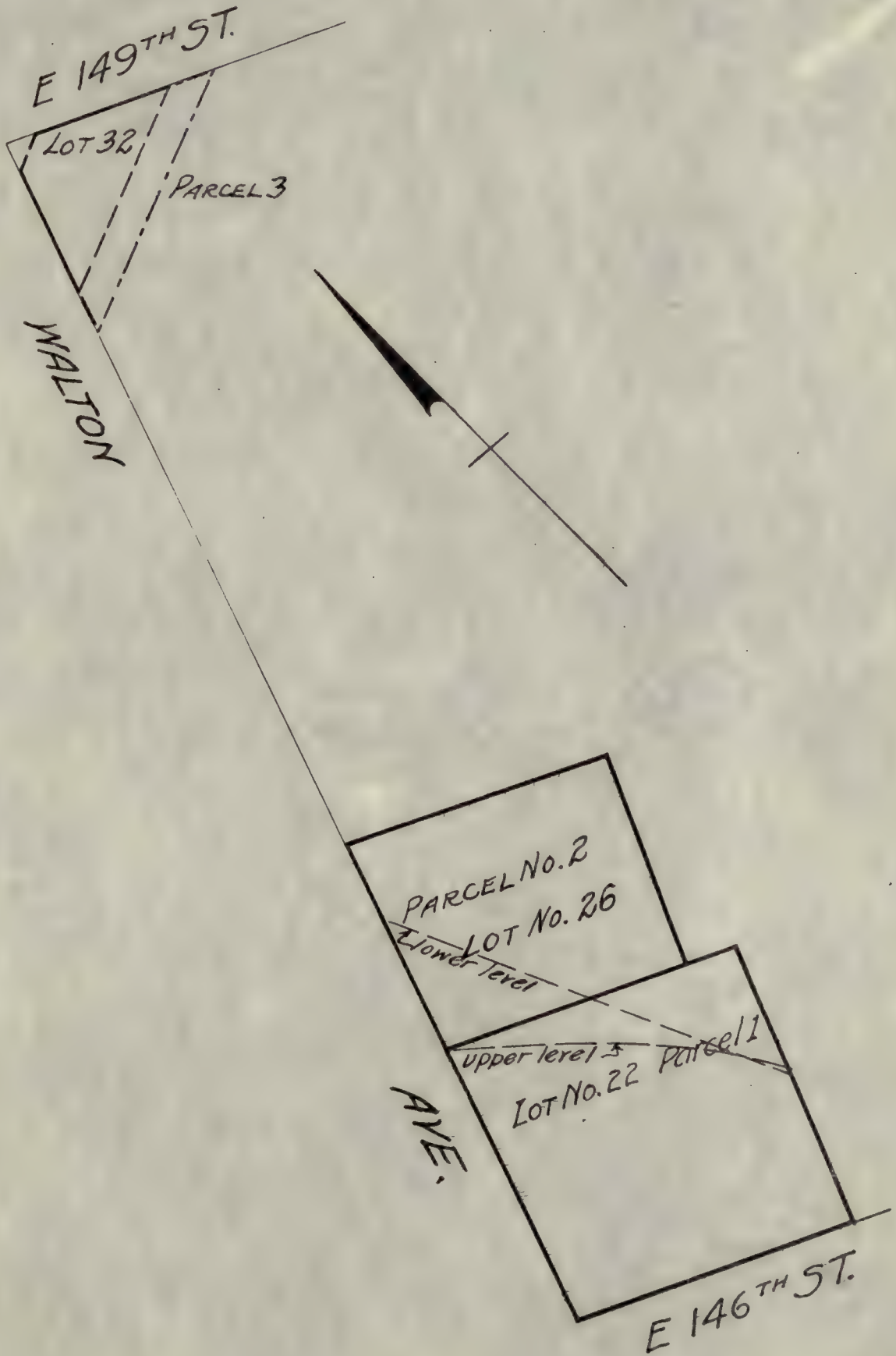
15 & 3...266

Total Payment \$25,000.00

Scale 1" = 300'

1910


ROUTE 27
PROCEEDING



SCALE: 1"=50'



ROUTE No. 27
PROCEEDING

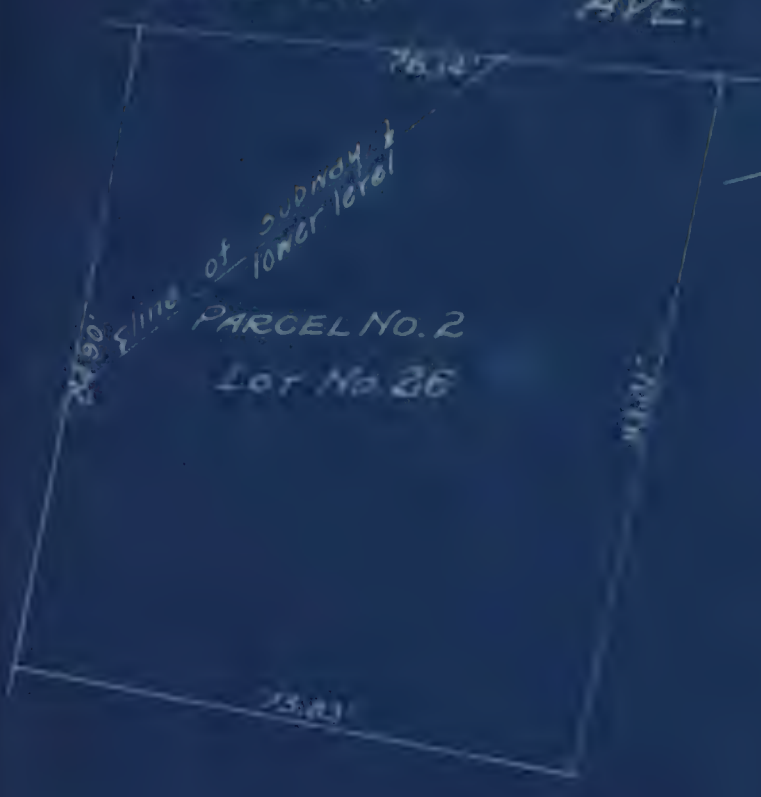


PARCEL No. 1, LOT No. 22, BLOCK 2346
 Fee taken _____ Dec. 22, 1913
 Owner _____

SCALE: 1" = 25'

1915 APR 1

WALTON AVE.

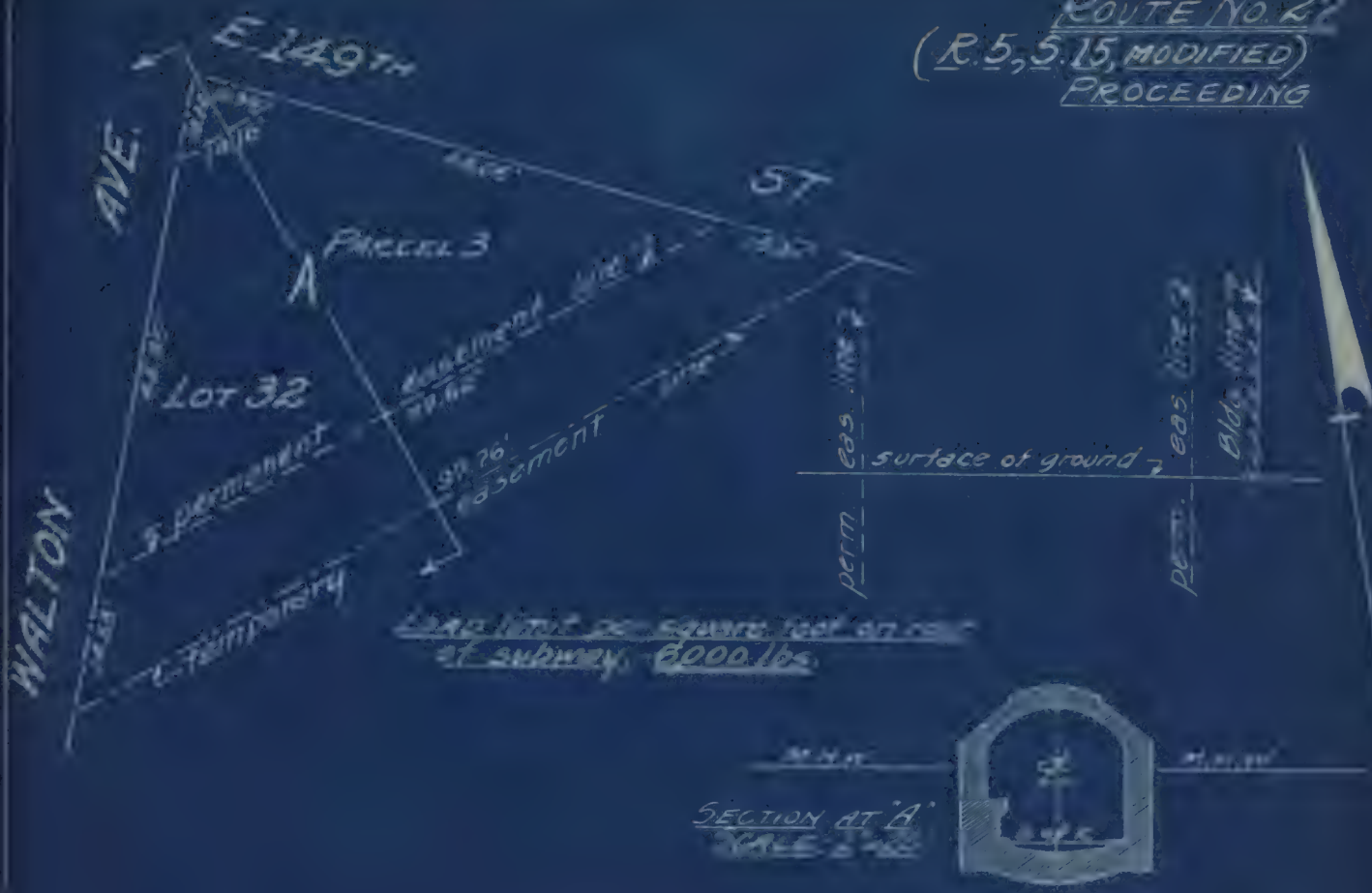


PARCEL No. 2, LOT No. 26, BLOCK 2346
 Fee taken ----- Dec. 22, 1913
 DATE -----

SCALE: 1" = 25'

JAN 1 1915


ROUTE No. 27
(R. 5, 5.15, MODIFIED)
PROCEEDING



PARCEL No. 3, LOT No. 32, BLOCK 2346
 Temporary and permanent easements
 taken ----- Dec. 22, 1913
 Owner -----
 Awards -----



ROUTE 5
PURCHASE



MOTT AVE

LOT No. 18

146TH ST.

Lot No. 18, Block 2346

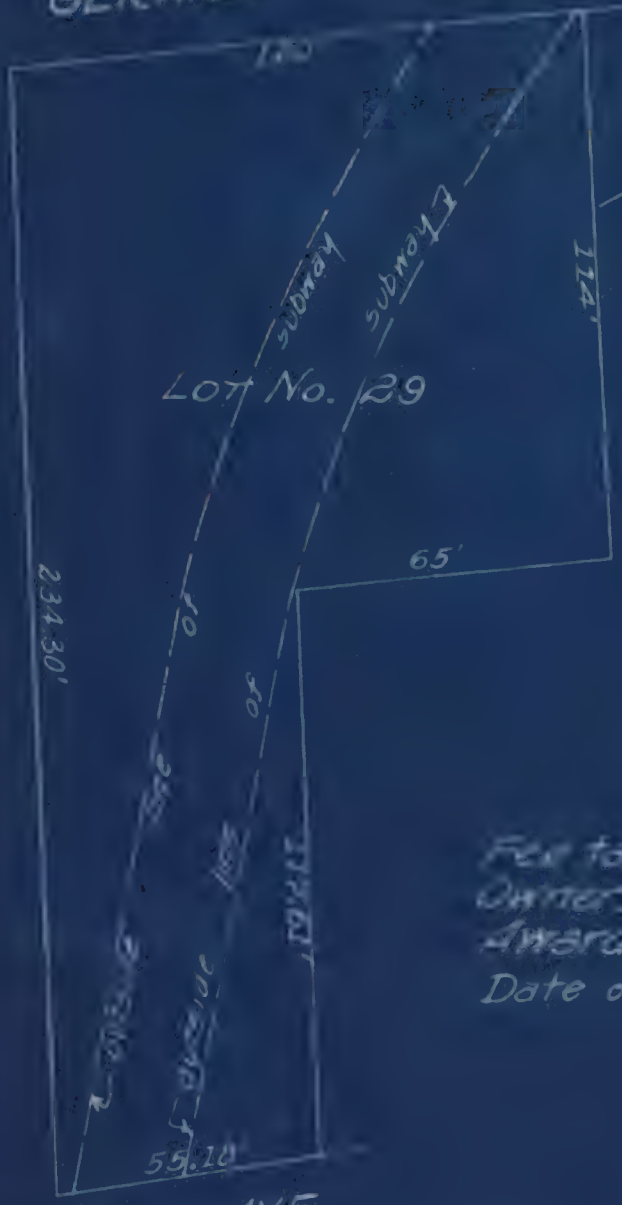
No easements taken	_____
Fee taken	----- June 16, 1913
Owner	----- Marion W. Larson
Awards Fee	----- \$44,879.00
Date of payments	----- June 16, 1913

SCALE: 1"=20'

1000

ROUTE No. 5
PURCHASE

GERARD AVE



LOT No. 29

GERARD AVE.



Lot 29

E WAGTH ST.

WALTON AVE.

Lot No 29, Block 2350

Fee taken	Dec. 29, 1913
Owner	Henry Lewis Morris
Award-Fee	\$30,000.00
Date of payment	Dec. 30, 1913

WALTON AVE.

scale 1"=40'

JAN 1912

ROUTE 5
PURCHASE



LOT No. 1, BLOCK 2473

No easements taken _____
 Fee taken _____ June 5, 1912
 Owner _____ Astor Estate
 Awards-Fee _____ \$ 115,000.00
 Date of payment _____ April 17, 1912

SCALE: 1" = 100'

JAN 1 1915

ROUTE No. 5
PURCHASE



LOT No. 6, BLOCK 2482
 Fee taken ----- Aug. 9, 1912
 Owner ----- William Waldorf Astor
 Awards-Fee ----- \$142,000.00
 Date of Payment ----- July 3, 1912

Scale 1" = 50'

JAN 1 1915

ROUTE 18

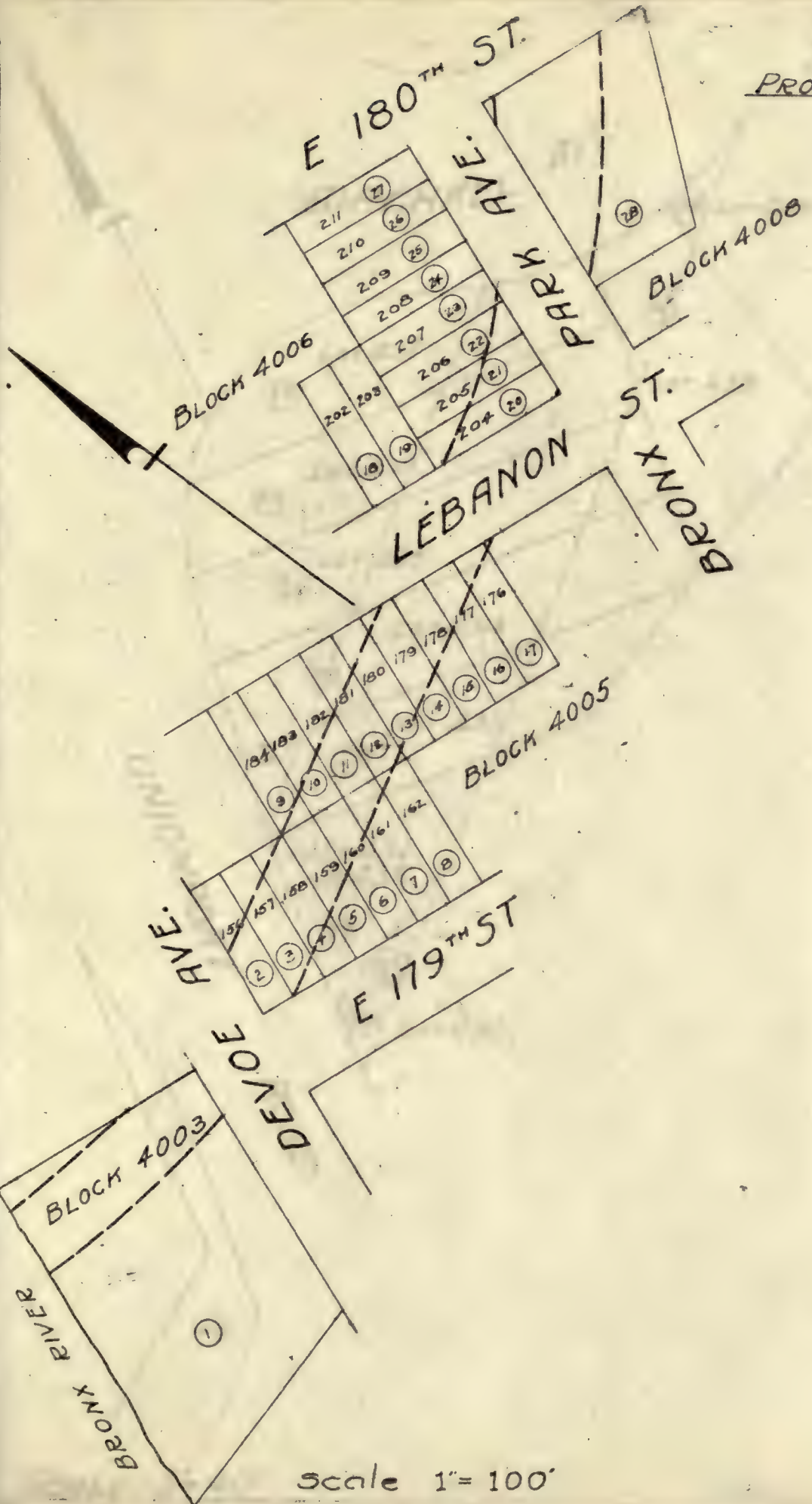
BRONX, N.Y.
INCORPORATED



SCALE: 1" = 400'



ROUTE 18
PROCEEDING No 2



scale 1" = 100'

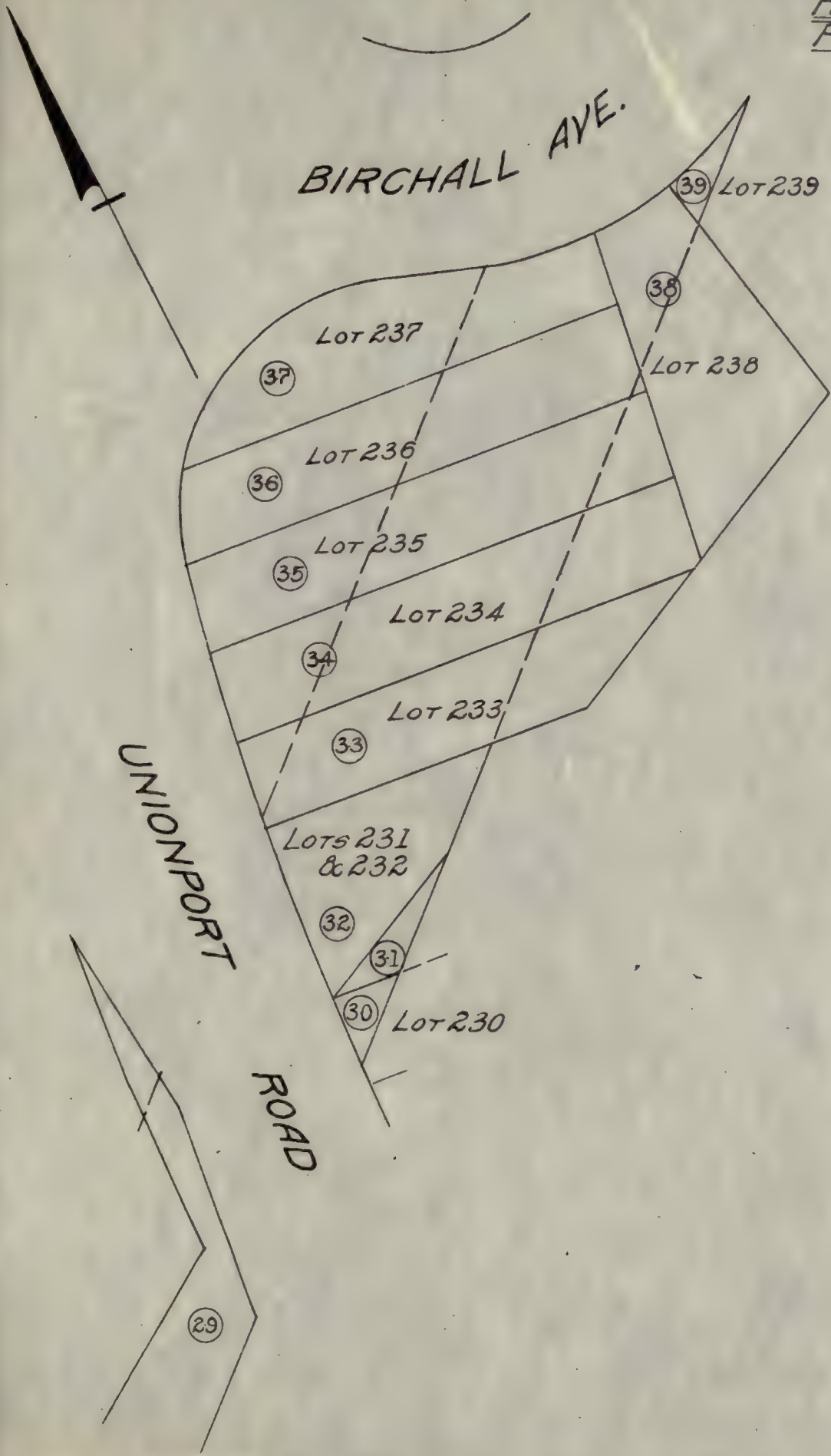
ROUTE 18
Successors No 3



1911

Scale 1" = 100'

ROUTE No. 18
PROCEEDING



SCALE: 1" = 40'


ROUTE No 28
PROCEEDINGS



MADE 1915

ROUTE 18
PROCEEDING No. 2

BRONX RIVER



DEVOE AVE.

PARCEL No. 1 LOT No. BLOCK 4003

Fee taken _____ Feb 13 1914
 Owner _____
 Awards Fee _____


scale 1"=50'

EAR

ROUTE 18
PROCEEDING NO. 2

AVE.

DEVOE



line of subway
LOT No. 156

PARCEL No. 2 LOT No. 156 BLOCK +005

Fee taken ----- Feb. 13, 1914
Owner -----
Awards - Fee -----

E 179TH ST

SCALE: 1" = 20'

1915

ROUTE 18
PROCEEDING No 2



LOT No. 157

PARCEL No. 3 LOT No. 157 BLOCK 4005

Fee taken _____ Feb. 13, 1914
 Owner _____
 Awards - Fee _____

E 179th ST.

SCALE: 1" = 20'

JAN 1 1915

ROUTE 18
PROCEEDING No. 2



PARCEL No 4, LOT No. 158, BLOCK 4005

Fee taken _____ Feb. 13, 1914
Owner _____
Awards - Fee _____

E 179TH ST.

SCALE: 1" = 20'

1234

5678

ROUTE 18
PROCEEDING No 2



PARCEL No 5 LOT No. 159, BLOCK 4005



Date Awarded _____ Feb. 13, 1914
 Owner _____
 Awards - Fee _____

E. 179th ST.

SCALE: 1" = 20'

JAN 1 1912

ROUTE 18
PROCEEDING No. 2



LOT No. 160

PARCEL No. 6 LOT No. 160, BLOCH 4005

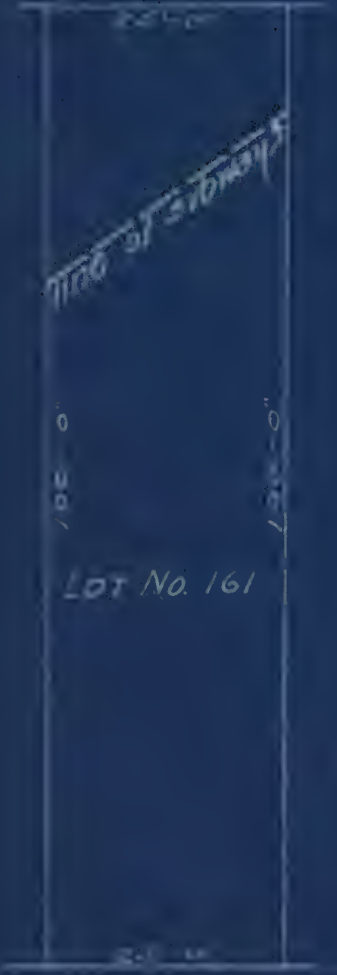

Fee taken ----- Feb. 13, 1914
 Owner -----
 Award - Fee -----

E 179th ST.

SCALE: 1" = 20'

22

ROUTE 18
PROCEEDING No. 2




PARCEL No. 7, LOT No. 161, BLOCK 4005

Fee taken ----- Feb. 13, 1914
Owner -----
Awards-Fee -----

E 179' 51 ST

1915

ROUTE 18
PROCEEDING NO 2



PARCEL NO. 8, LOT NO. 162, BLOCK 4005

Fee taken ----- Feb. 13, 1914
 Quarter -----
 Awards - Fee -----

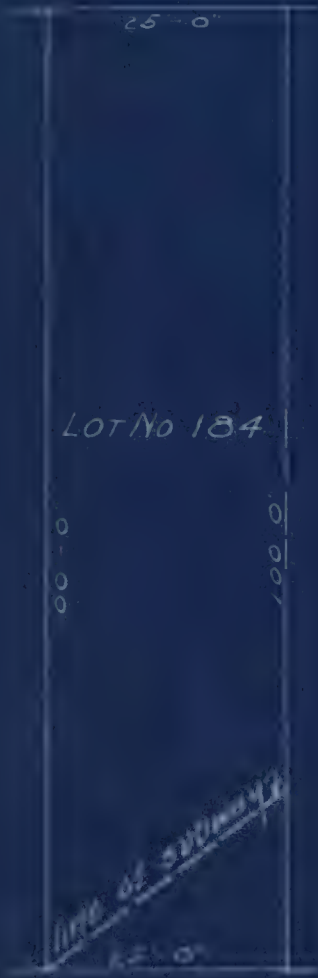
E 179th ST.

SCALE: 1" = 20'

1915 JAN 1

ROUTE 18
PROCEEDING No 2

LEBANON ST.



LOT No 184

PARCEL No 9 LOT No. 184, Block 4005

Fee taken ----- Feb. 13, 1914
 Owner -----
 Awards - Fee -----

ROUTE 18
PROCEEDING No. 2



LEBANON ST.



PARCEL No. 10, LOT No. 183, BLOCK 4005

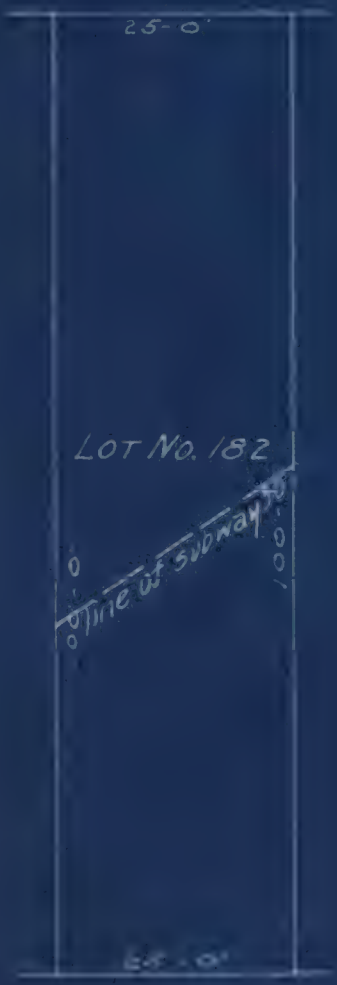
Fee taken ----- Feb. 13, 1914
 Owner -----
 Awards - Fee -----

SCALE: 1" = 20'



ROUTE 18
PROCEEDING No 2

LEBANON ST.




PARCEL No. 11, LOT No. 182, BLOCK 4005

Fee taken ----- Feb. 13, 1914
 Owner -----
 Awards - Fee -----

ROUTE 18
PROCEEDING No 2

LEBANON ST.



PROCEEDING No 12, LOT No 181, BLOCK 4005

Fee taken ----- Feb. 13, 1914
 Owner -----
 Awards - Fee -----

SCALE: 1"=20'

JAN 1911

ROUTE 18
PROCEEDING No. 2

LEBANON ST.



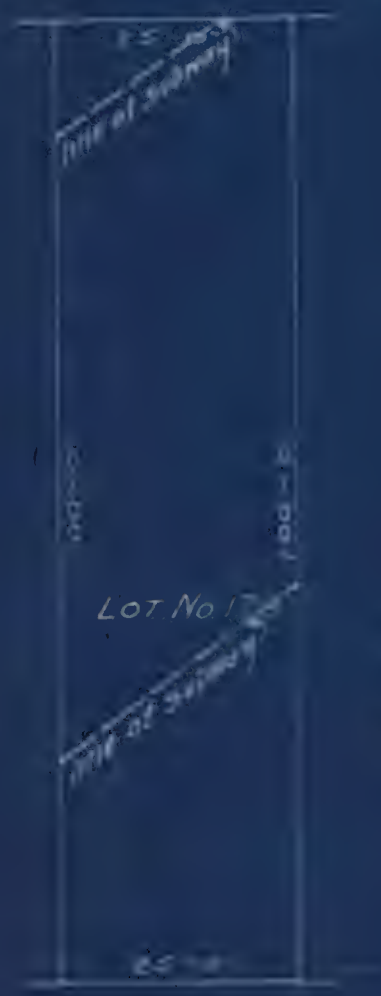
PARCEL No. 13, LOT No. 180, BLOCK 4005

Fee taken ----- Feb. 13, 1914
Owner -----
Awardis-fee -----

1441 1913

ROUTE 18
PROCEEDING No 2

LEBANON ST.



PARCEL No 14 LOT No 179 BLOCK 4005

Fee Received _____ Feb 13 1914
 Owner _____
 Awards Fee _____


Scale 1"=20'

1915 JAN 1

ROUTE 18
PROCEEDING No. 2



LEBANON ST.



PARCEL No. 15 LOT No. 178 BLOCK 4005

Fee taken _____ Feb 13, 1914
CASH _____
Awards - Fee _____


Scale 1"=20'

JAN 1 1975

PARCEL 16
PROCEEDINGS No 2



LEBANON ST.




PARCEL No. 16 LOT No. 177 BLOCK 4005

Fee taken _____ Feb 13 1914
Owner _____
Award's Fee _____

Scale 1" = 20'

ROUTE 18
PROCEEDING NO. 2

LEBANON ST.



PARCEL No 17 LOT No 176 BLOCK 4005

Fee taken _____ Feb. 13, 1914
 Owner _____
 Awards - For _____

scale 1" = 20'

1915

1915

ROUTE 18
PROCEEDING No 2



PARCEL No 18 LOT No 202 BLOCK 4006

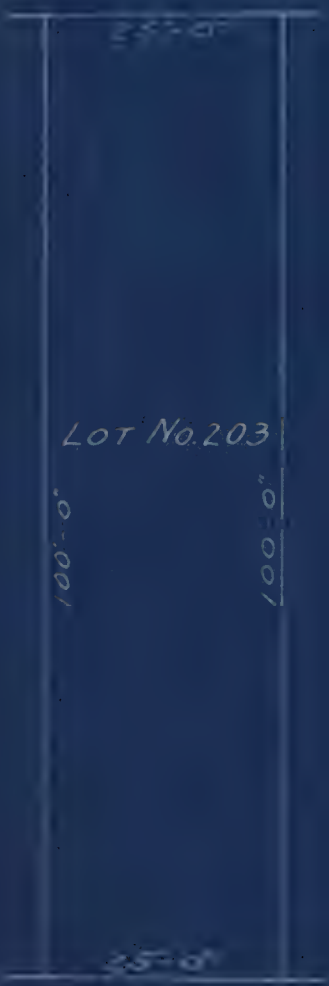

Fee taken _____ Feb. 13, 1914
Owner _____
Awards-Fee _____

LEBANON ST

Scale 1"=20'

248 1970

ROUTE 18
PROCEEDING No 2



PARCEL No 19 Lot No. 203 Block 4006

Fee taken _____ Feb. 13, 1914
Owner _____
Award Fee _____

LEBANON ST.


Scale 1" = 20'

JAN 1 1911

ROUTE 18
PROCEEDING No 2



LEBANON ST




PARCEL No. 20, LOT No. 204, BLOCK 400.6

Fee taken _____ Feb. 13, 1914
 Awards-Fee _____

BRONX PARK AVE.

SCALE: 1"=20'

ROUTE 18
PROCEEDING No. 2



PARCEL No. 21, LOT No. 205, BLOCK 4006

Fee taken ----- Feb. 13, 1914
 Owner -----
 Awards-Fee -----

BRONX PARK AVE.

SCALE: 1" = 20'

JAN 1970

ROUTE 19
Process No. 2



PARCEL No. 22, LOT No. 206, BLOCK 4006

See taken _____ Feb. 13, 1914

Owner _____

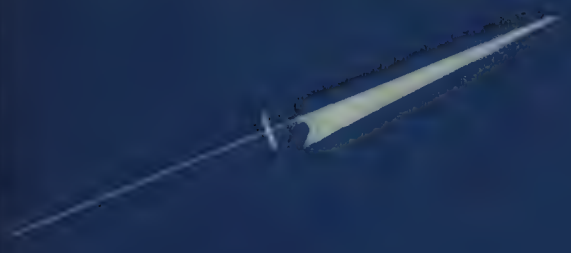
Award's Fee _____

BRONX PARK AVE.

SCALE: 1" = 20'

1819

ROUTE 18
PROCEEDING No. 2



PARCEL No. 23, LOT No. 207, BLOCK 4006

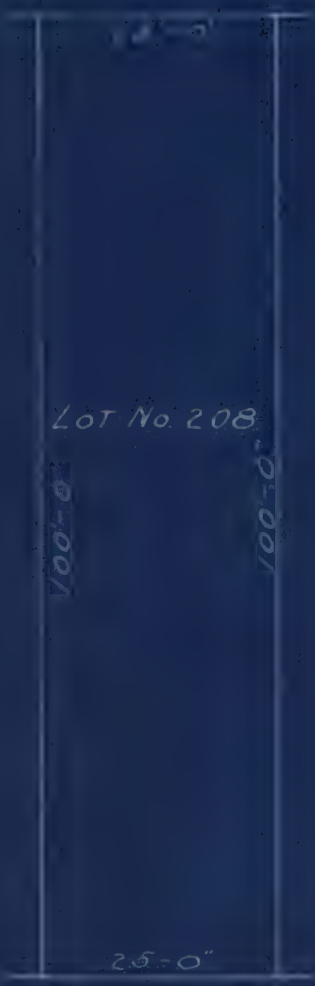

Fee taken - - - - - Feb. 13, 1914
Owner - - - - -
Awards - Fee - - - - -

BRONX PARK AVE.

SCALE: 1"=20'

JAN 1 1915

ROUTE 18
PROCEEDING No 2



Lot No. 208

PARCEL No. 24, LOT No. 208, BLOCK 4006

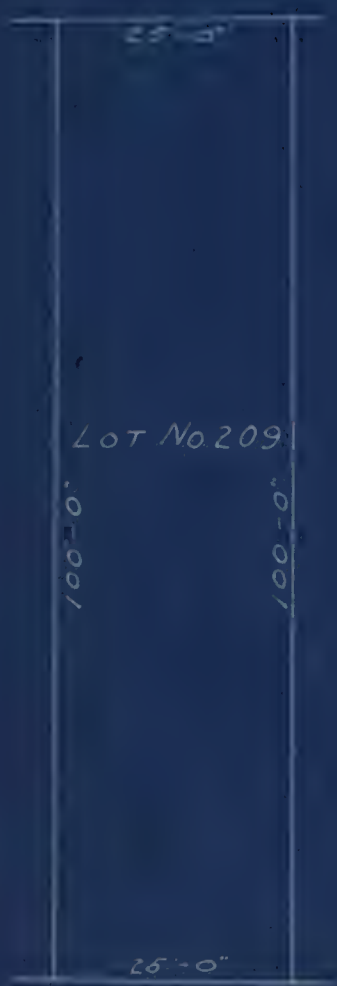
Fee taken _____ Feb. 13, 1914
 Owner _____
 Awards-Fee _____

BRONX PARK AVE.

SCALE: 1" = 20'

JAN 1915

ROUTE 18
PROCEEDING No. 2



LOT No 209

PARCEL No. 25, LOT No. 209, BLOCK 4006

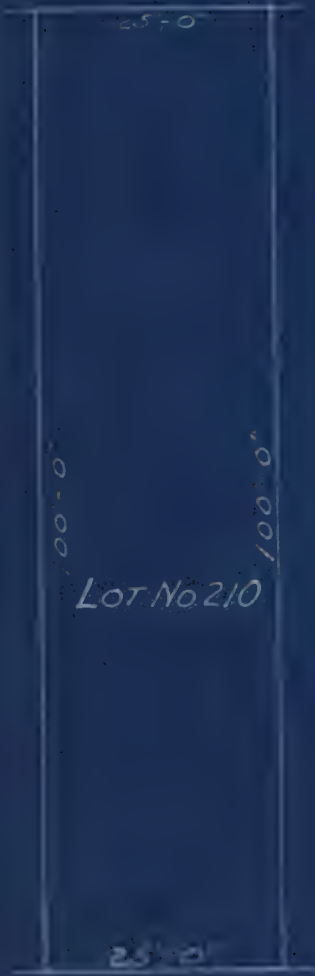
Fee taken _____ Feb. 13, 1914
 Owner _____
 Awards-Fee _____

BRONX PARK AVE.

SCALE: 1" = 20'

DART 1945

ROUTE 18
CELESTINE No. 2



PARCEL NO 26 LOT No 210 BLOCK 4006

Fee taken _____ Feb. 13, 1914
 DWG. _____
 ANCHAS-RE. _____

BRONX PARK AVE.

scale 1"=20'

JAN 1 1915

Roll 15
PROCEEDING No 2



Roll No 27 Lot No 211 Block 4006

Fee taken ----- Feb 3 1914
 Owner -----
 Awards Fee -----

BRONX PARK AVE.

Scale 1" = 20'

1915

ROUTE 18
PROCEEDING No. 2

E 180TH ST

BRONX PARK AVE.



PARCEL No. 28 LOT No. BLOCK 4008

Fee received ----- Feb 13 1914

Owner -----

Awards Fee -----

Scale 1" = 30'

JAN 1 1915

JAN 1915

ROUTE No. 18
PROCEEDING




PARCEL No. 30, LOT No. 230
 Fee taken _____ Feb. 13, 1914
 Owner _____
 Award Fee _____



ROUTE No. 18
PROCEEDING

UNIONPORT ROAD



PARCEL No. 31, LOT No. 231

Fee taken _____ Feb 13, 1914
 Owner _____
 Award Fee _____

1871

ROUTE 1A
PROCEEDING



Parcel No. & Lot No. 231 & 232
 Fee taken _____ Feb. 13, 1914
 Owner _____
 Awards Fee _____

JAN 1 1915

ROUTE No. 18
PROCEEDING

UNIONPORT RD.
25.52
142.00

(33)
LOT NO. 233
95.0'

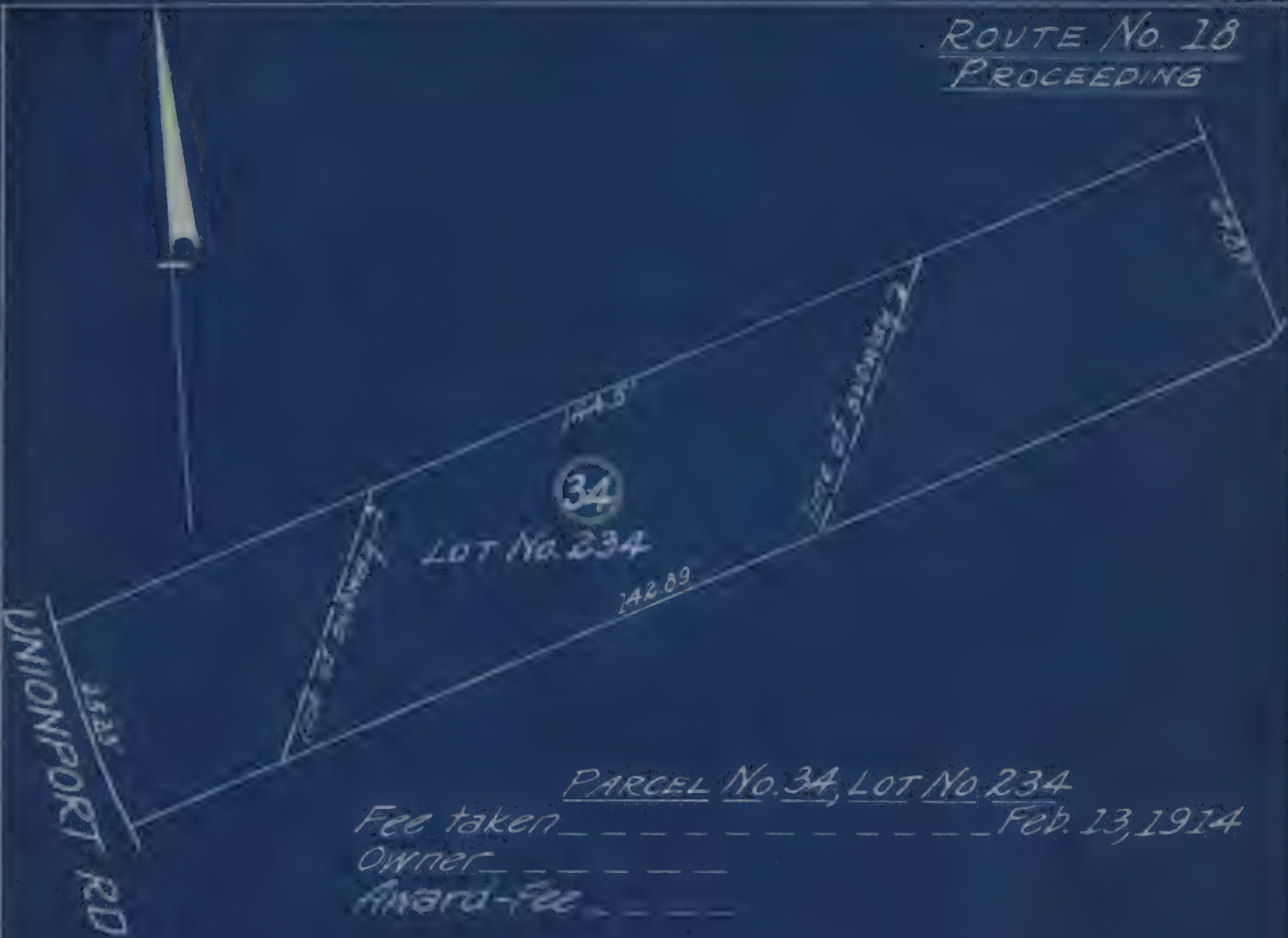
PARCEL 33, LOT No. 233

Fee taken _____ Feb. 13, 1914
Owner _____
Award-Fee _____

SCALE: 1"=20'

JAN 1950

ROUTE No. 18
PROCEEDING




PARCEL No. 34, LOT No. 234

Fee taken ----- Feb. 13, 1914
 Owner -----
 Award-Fee -----

PA 1 118

ROUTE No. 18
PROCEEDING

UNIONPORT ROAD




PARCEL No. 35, LOT No. 235

Fee taken _____ Feb. 13, 1914
 Owner _____
 Award-Fee _____

JAN 1 1915

ROUTE No. 18
PROCEEDING



PARCEL No. 36, LOT No. 236

Fee taken ----- Feb 13, 1914
 Owner -----
 Award-Fee -----

JAN 1 1915

ROUTE No 18
PROCEEDING



PARCEL No 37, LOT No 237

Fee taken ----- Feb. 13, 1914
 Owner -----
 Awards - Fee -----

SCALE : 1" = 20'

JAN 1 1915

ROUTE No. 18
PROCEEDING

BIRCHALL AVE.



PARCEL No. 30, LOT No. 238

Fee taken _____ Feb. 13, 1914
 Owner _____
 Amounts - Fee _____

SCALE 1"=20'

1868

ROUTE No. 18
PROCEEDING




PARCEL No. 39, Lot No. 239

Fee taken ----- Feb. 13, 1914
 Owner -----
 Awards - Fee -----

SCALE: 1" = 10'

1111



BLOCKS 705, 909, 910, 911, 912, 5582 & 5581

Title taken _____ Jan. 19, 1914
 Owner _____ So Brooklyn Ry. Co.
 Consideration _____ \$ 1,000,000.00

scale 1"=300'

JAN 1 1915

ROUTE No. 39
PROCEEDING

EIGHTH AVE.

38TH ST (PRODUCED)



PARCEL 1

100'-2"

100'-2"

50'

PARCEL 1, BLOCK 912

Fee taken ---

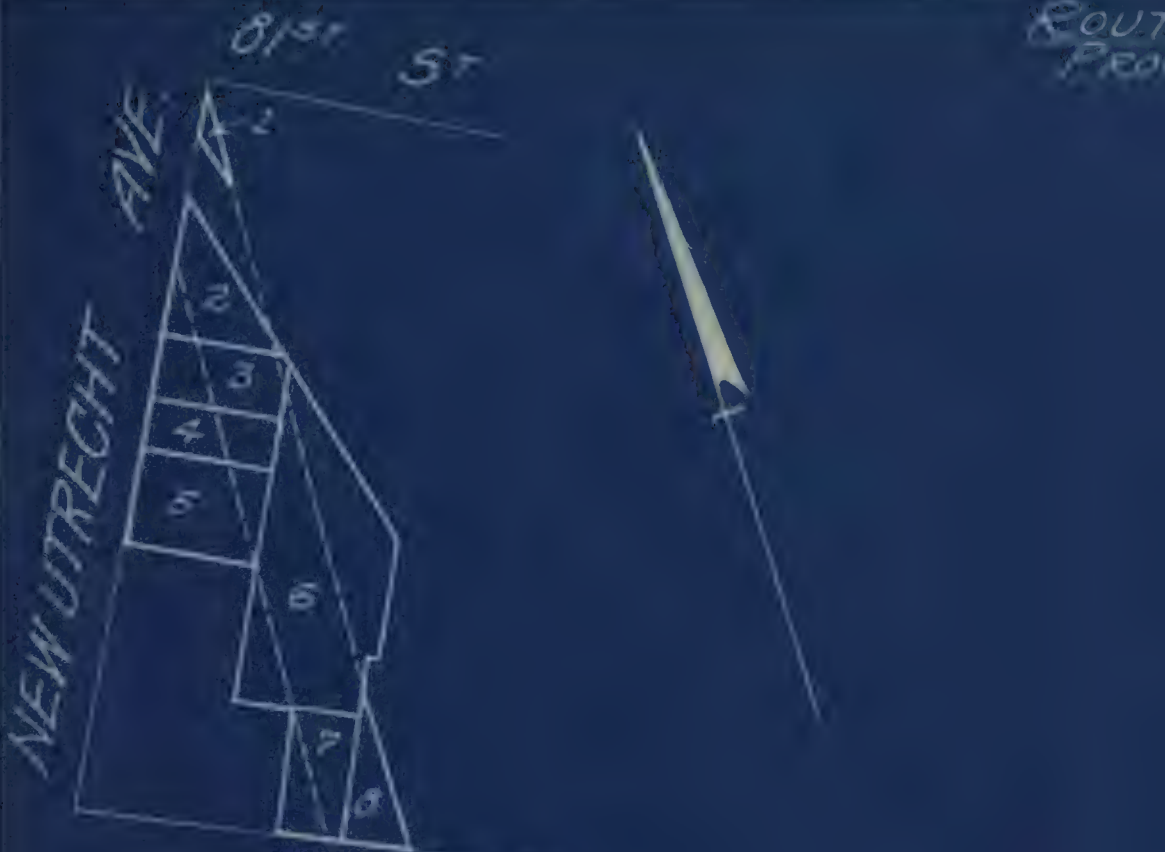
Owner ---

Award ---

Scale 1" = 20'

1871

ROUTE No. 39
PROCEEDING



84TH ST



85TH ST

EIGHTEENTH



86TH ST

SCALE: 1"=150'

1871

ROUTE No. 39
PROCEEDING



Lot 26, Block 6314
 Fee taken ----- Sept. 29, 1914
 Owner -----

1911 1912

ROUTE No. 39
PURCHASE

NEW UTRECHT

AVE.

81st ST

LOT 19

E. LINE
ST
STRUCTURE S

36.5'

12.50'

line of structure

Lot No. 19, Block 6314

Fee taken	-----	July 20, 1914
Owner	-----	Joe. Amisbury
Amount	-----	\$3,500.00

SCALE: 1" = 20'


JAN 1915

ROUTE No. 39
PROCEEDING

81st ST

AVE

NEW UTRECHT



LOT No. 17

LOT No. 17, Block 6314

Fee taken ----- Sept. 29, 1914

Order


Award

JAN 1 1915

81ST ST.

ROUTE No. 39
PROCEEDING

NEW UTRICHT AVE.



LOT No. 15

Lot No. 15, Block 6314

Fee taken
Owner
Award

Sept. 29, 1914

SCALE: 1"=20'

JANI 1912

81ST ST.

ROUTE No. 39
PURCHASE

NEW
UTRECHT

293-10 1/2

21-02

31-5 3/4

LOT 12

10-0 1/2

10-0 1/2

10-0

3-0 1/2

AVE.

LOT No. 12, Block 6314

Fee taken _____ July 20, 1914

OWNER _____ Cass & P. Buchmuller

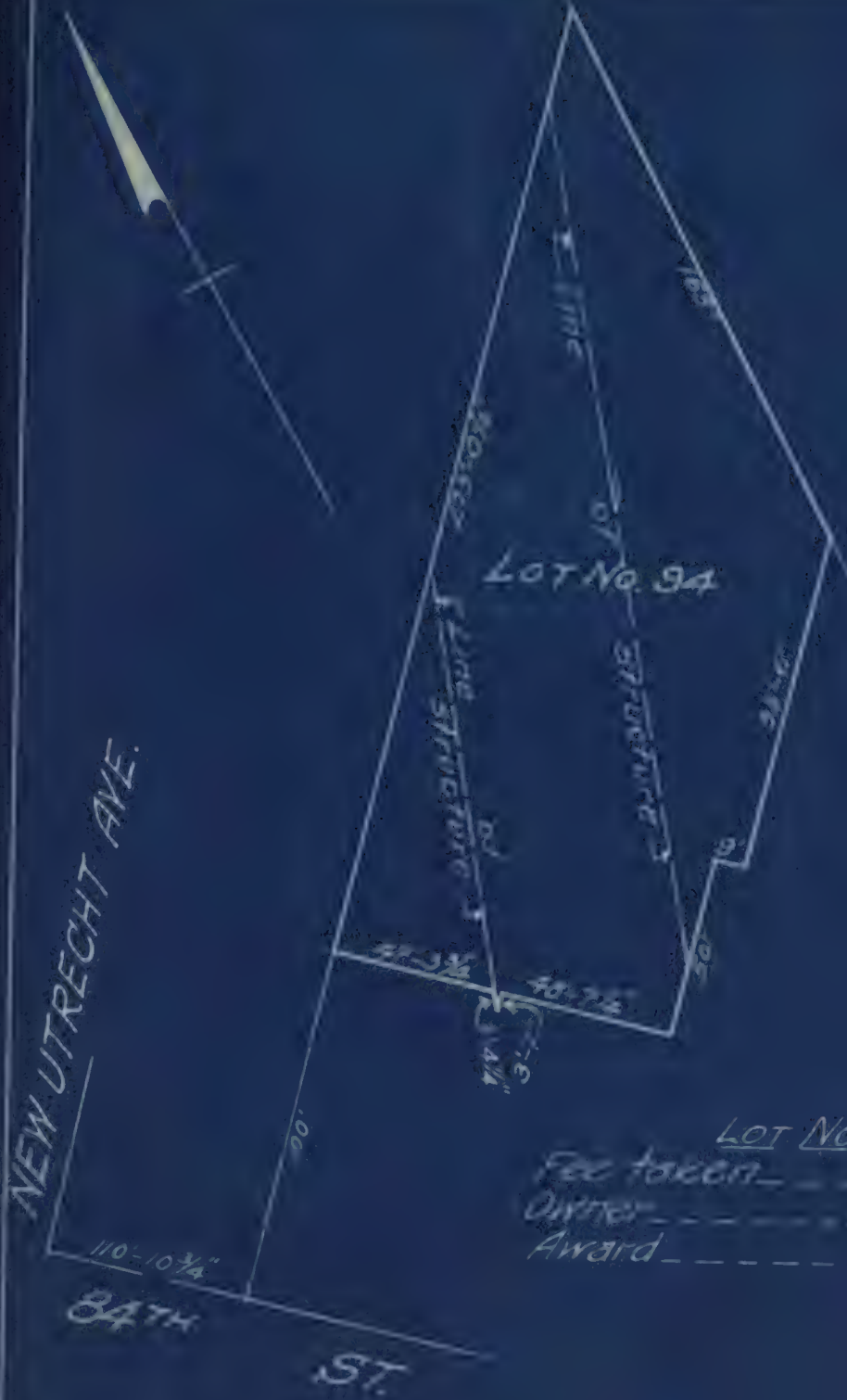
Award _____ \$ 1,000.00



SCALE: 1"=20'

1471 1013

ROUTE No. 39
PURCHASE




Lot No. 94

Lot No. 94, Block 63/4
 Fee taken ----- July 23, 1914
 Owner ----- Phoebe N. Ammerman
 Award ----- \$5,400.00

SCALE: 1"=50'

1915

ROUTE 39
PROCEEDING



Lot No. 91 Block 6314

Fee taken _____
Owner _____
Awards -

Sept. 29, 1914

Scale 1" = 20'

JAN 1 1915

ROUTE 39
PROCEEDING



Lot No 86 Block 6314

Fee taken ----- Sept 29, 1914
 Dinner -----
 Rewards -----

Scale 1" = 20'

JAN 1 1913

ROUTE 39
PROCEEDING

NEW UTRICHT
AVE.

84TH ST.



LOT No. 53 BLOCK 6326

Fee taken ----- Sept. 29, 1914
 Owner -----
 Awards -----

scale 1" = 20'

JAN 1 1915

ROUTE No. 39
PURCHASE

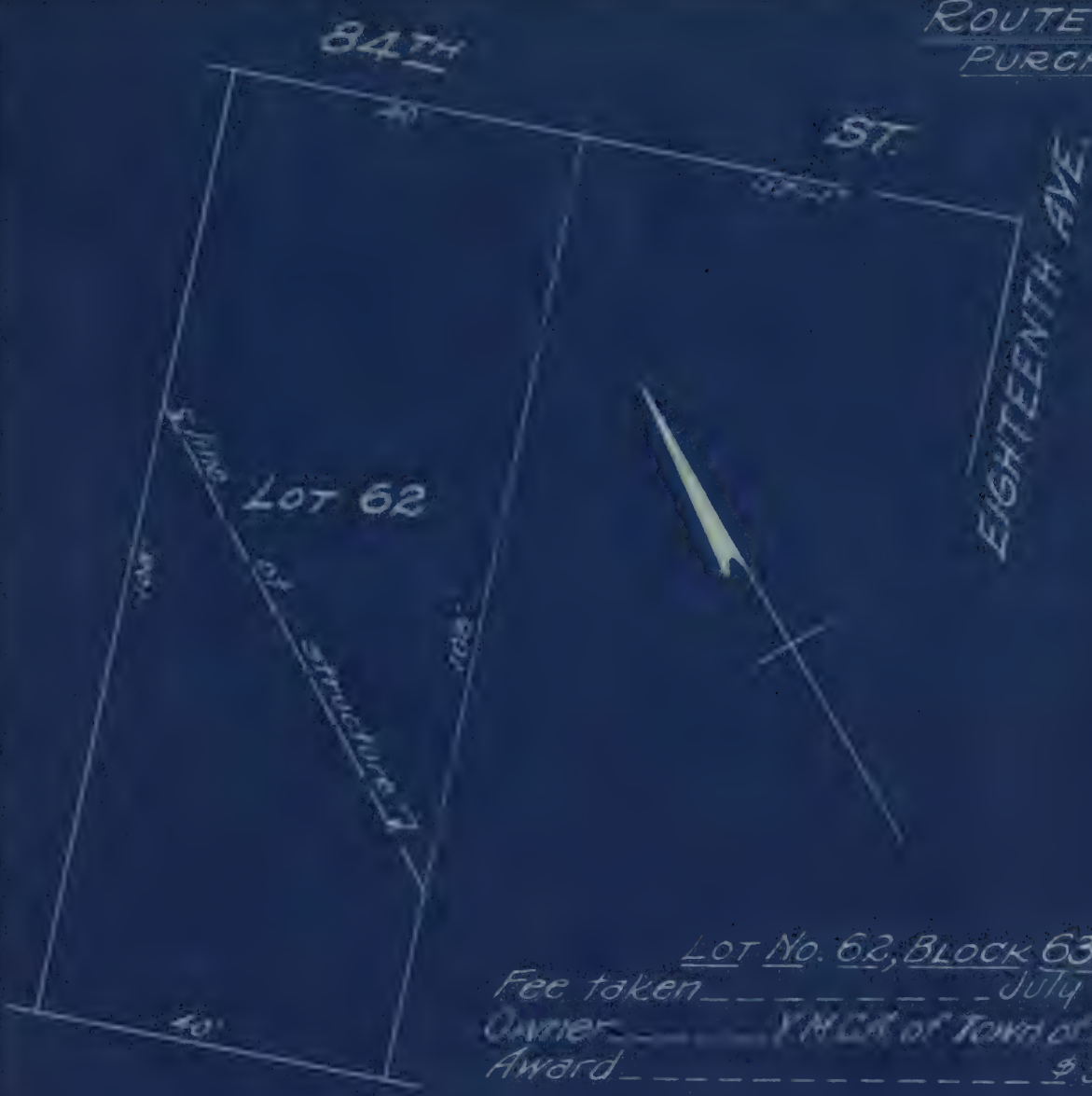


Lot No. 59, Block 6326
 Fee taken _____ July 7, 1914
 Owners _____ Jos. F., & Nellie F. Wingebach
 Award _____ \$9,750.00

SCALE 1" = 40'



ROUTE No. 39
PURCHASE



Lot No. 62, Block 6326
 Fee taken _____ July 20, 1914
 Owner _____ Y.M.C.A. of Town of New Hartford
 Award _____ \$3,500.00

11.11.11

ROUTE No. 39
PROCEEDING



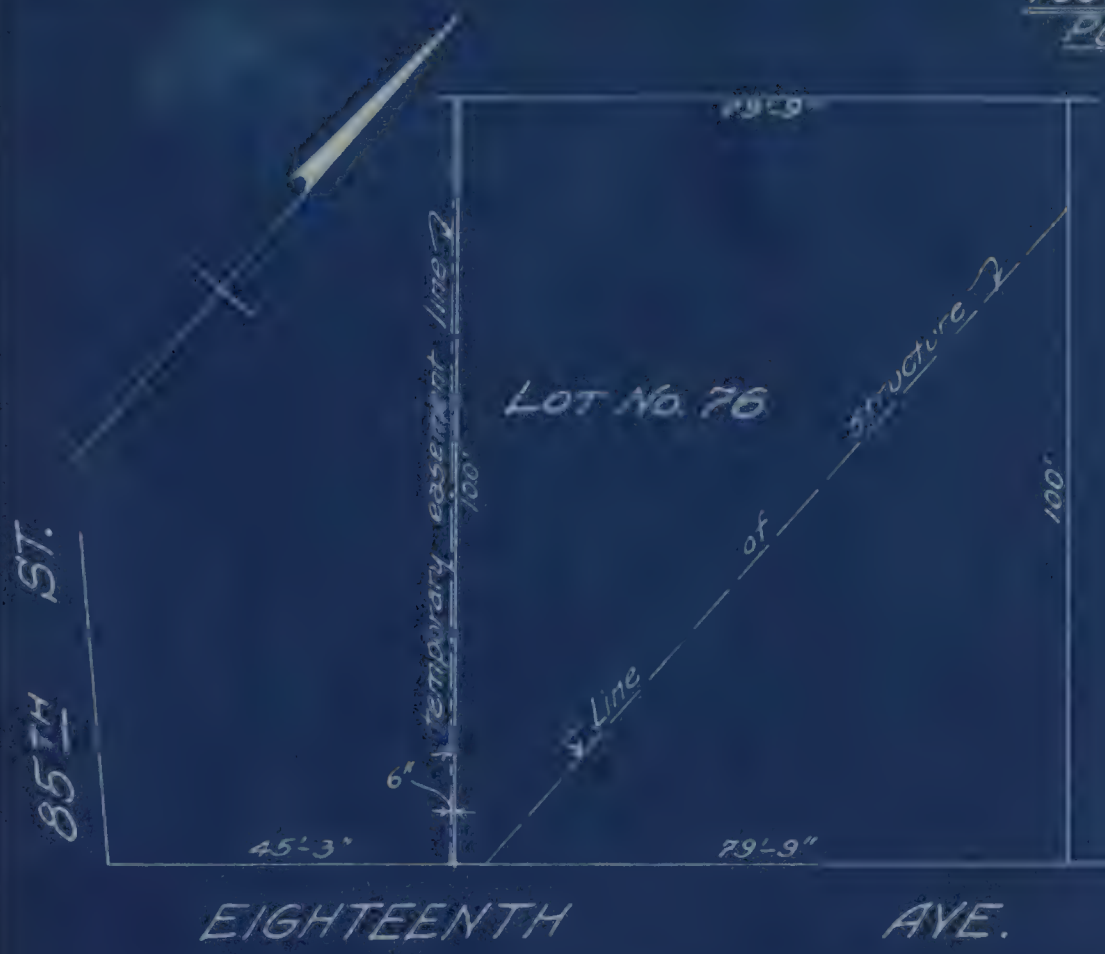
Lot No. 64, BLOCK 6326

Fee taken ----- Sept. 29, 1914
 Owner -----
 Award -----

SCALE: 1"=30'

1899 1898

ROUTE No. 39
PURCHASE



LOT No. 76

85TH ST.

EIGHTEENTH AVE.

Lot No. 76, Block 6326

Fee taken	-----	July 9, 1914
Owner	-----	18TH Ave. Realty Co.
Award	-----	\$30,200.00

SCALE: 1" = 25'


JAN 1 1912

ROUTE No. 39
PROCEEDING

EIGHTEENTH AVE.

ST.

85TH.



LOT No. 1

line of structure

70'

28'-8 3/4"

78'

LOT No. 1, Block 6332

Fee taken ----- Sept. 29, 1914

Owner

Award

APR 1 1918

ROUTE No. 39
PURCHASE

85TH.

ST.

EIGHTEENTH AVE.



LOT No. 10, BLOCK 6344

Fee taken _____ AUG 13, 1914
 Owner _____ Josephine G. Van Pelt
 Award _____ \$600.00

SCALE: 1" = 5"

1996

ROUTE No. 39
PURCHASE



Lot No. 12, Block 6344
 Fee taken _____ July 15, 1914
 Owner _____ Louis Gretsch
 Award _____ \$12,500.00

SCALE: 1"=20'

JAN 1 1915

85TH.

ST.

ROUTE No. 39
PURCHASE



LOT No. 135, BLOCK 6344

Fee taken _____ July 21, 1914
 Owner _____ Mary Charlick & Annie M. Smith
 Award _____ \$11,000.00

SCALE: 1"=20'

JAN 1 1916

ROUTE No. 39
PURCHASE



LOT No. 15, BLOCK 6344
 Fee taken _____ July 22, 1914
 Owner _____ Simon & Caroline B. Rehenberg
 Award _____ \$8,500.00


SCALE: 1"=20'

1911 1912

ROUTE No. 39
PURCHASE

85TH.

ST.



LOT No. 17, BLOCK 6344


Fee taken	-----	July 8, 1914
Owner	-----	Anna C. Bachs
Award	-----	\$ 8,500.00

SCALE 1"=20'

4280 1910

ROUTE 39
PURCHASE

Block 6344



86TH ST.



86TH ST.

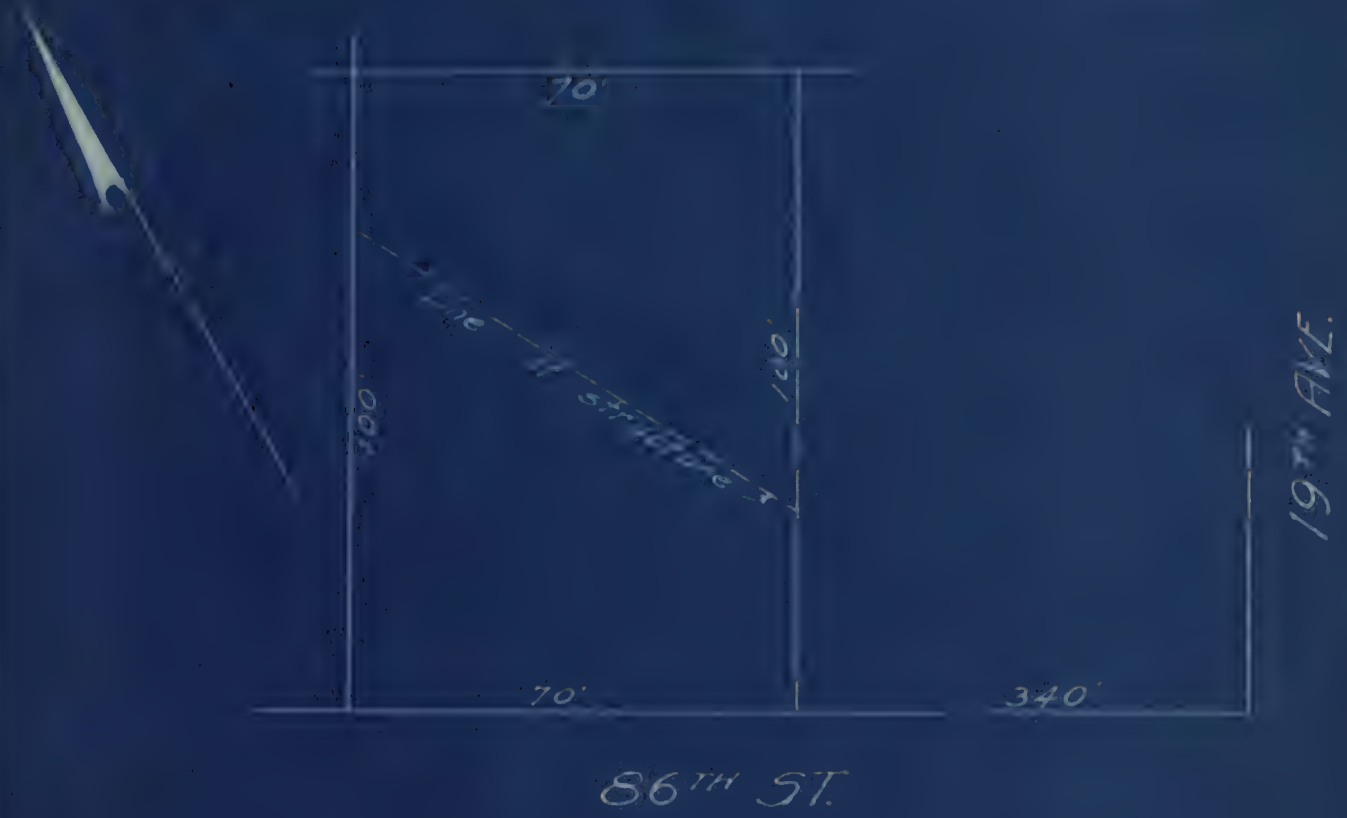
LOT No 62 BLOCK 6344

Fee taken _____ August 31 1915
 Owner _____ Josephine G. Van Pelt
 Awards _____ \$16,250.00

State 1-2000

MANI 115

ROUTE 39
PURCHASE



Lot No. 59 Block 6344

Fee taken ----- Sept. 3, 1914

Owner ----- Mary Byrnes

Awards ----- \$ 8,750.00

JAN 1 1915

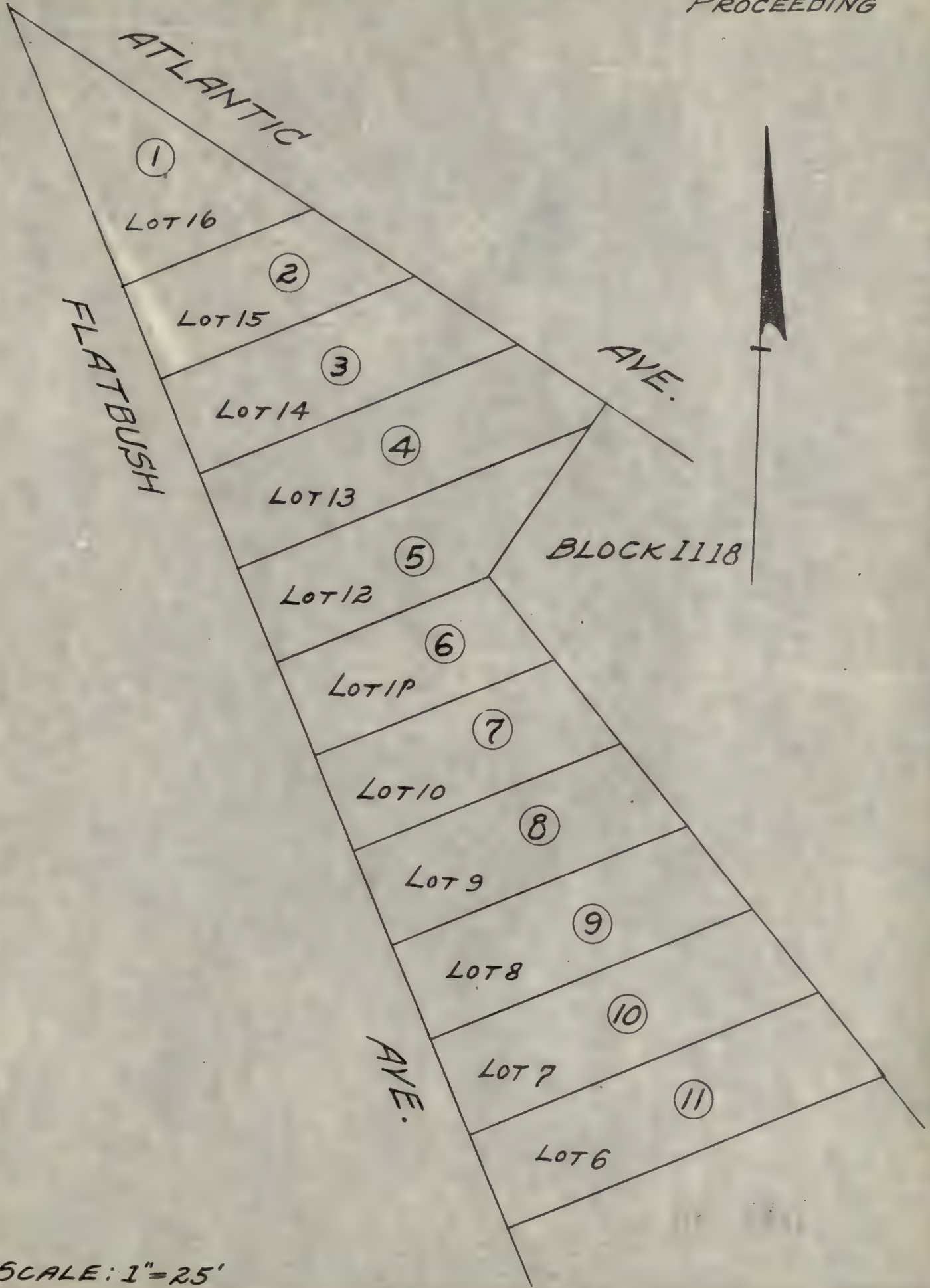
ROUTE No. 39
PURCHASE



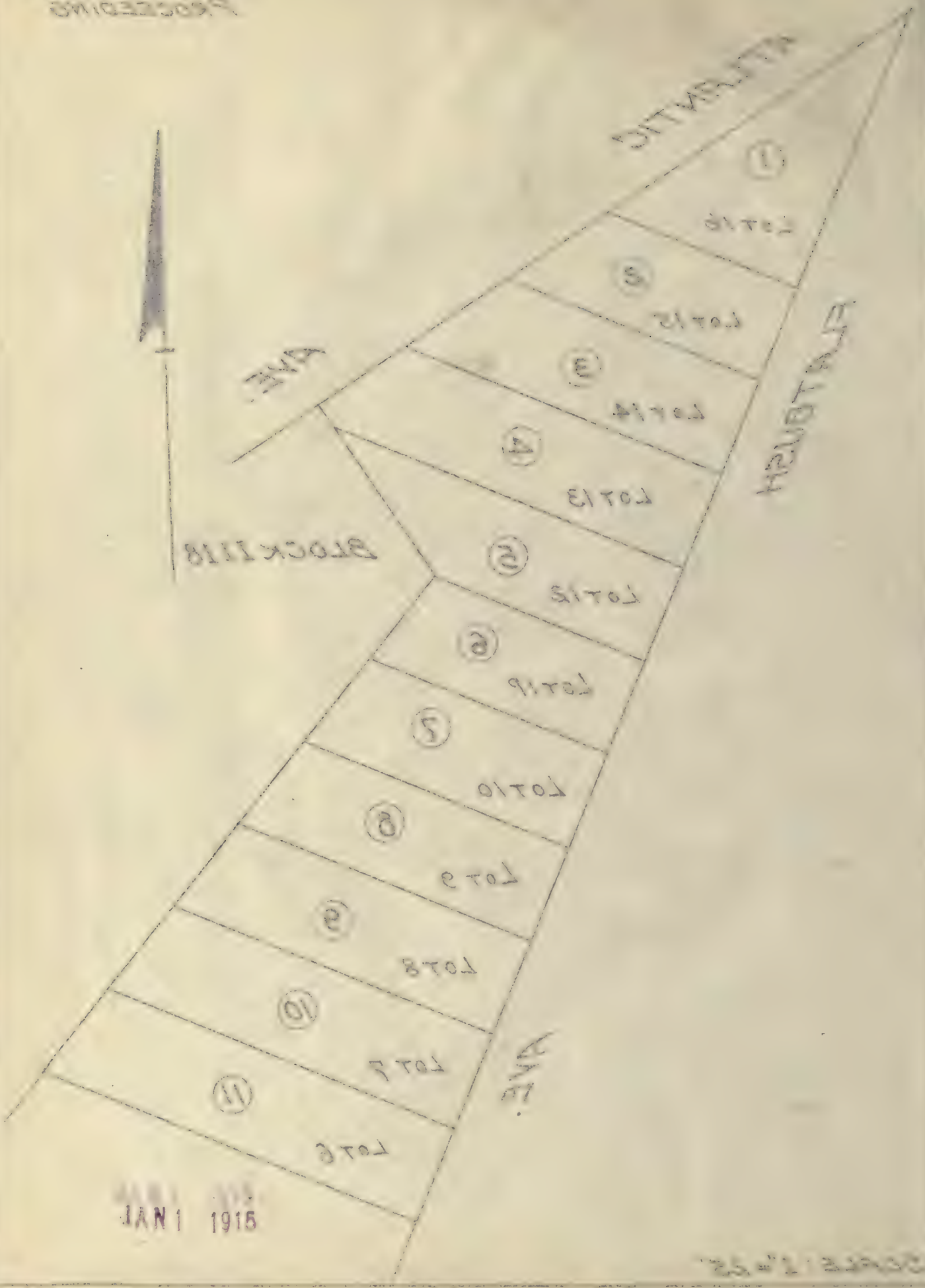
Lot No. 57, Block 6344
 Fee taken ----- June 15, 1914
 Owner ----- Marie Wallace
 Award ----- \$8,250.00

JAN 1 1915

ROUTE No. 12
PROCEEDING



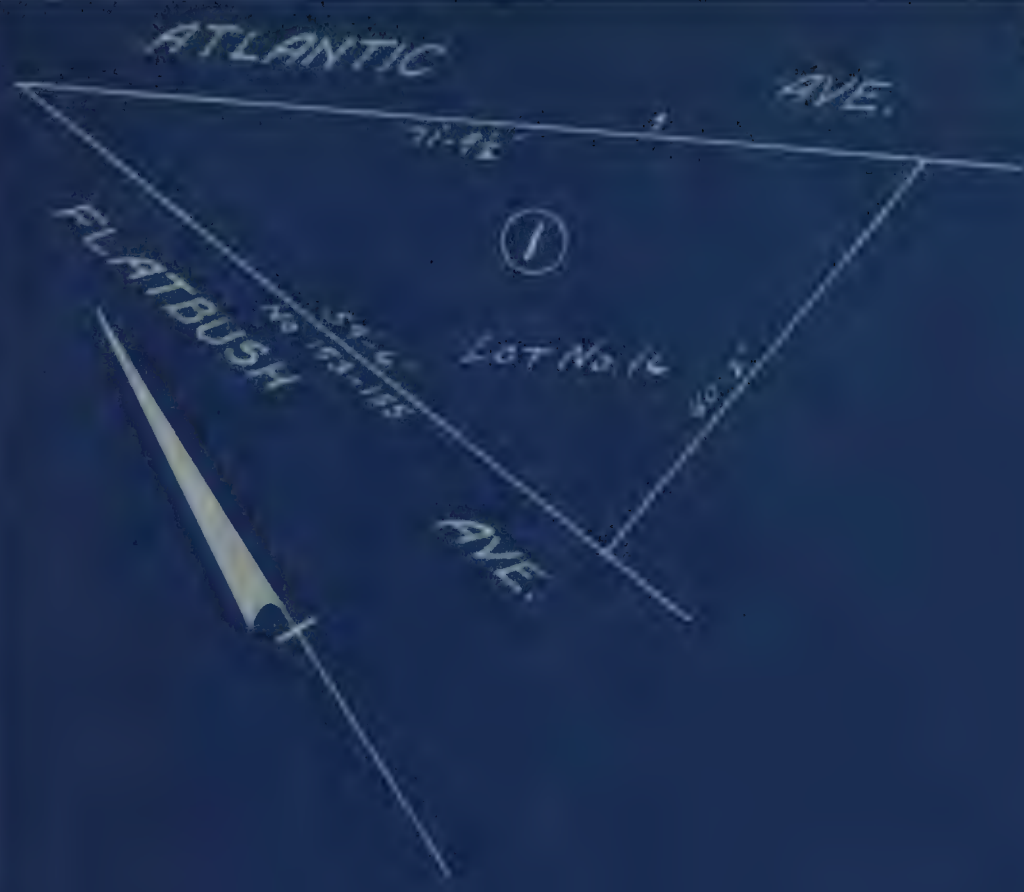
SCALE: 1" = 25'



JAN 1 1915

Scale 1" = 50'

ROUTE No. 12
PROCEEDING



PARCEL 1, LOT 16, BLOCK 1118
 Fee taken _____ Oct. 23, 1947
 Owner _____
 Award _____

SCALE: 1"=25'

JAN 1 1915

ROUTE No. 12
PROCEEDING

ATLANTIC
AVE.

AVE.

FLATBUSH AVE.

40-1'

2

LOT 15

32'



PARCEL 2, LOT 15, BLOCK 1118
Fee taken ----- Oct. 23, 1914
Owner -----
Award -----

SCALE: 1"=10'

JAN 1 1915

ROUTE No 12
PROCEEDING

FLATBUSH AVE.
NO 51

ATLANTIC AVE.
NO 51



Lot 14

3



PARCEL 3, LOT 14, BLOCK 1118
 Fee taken _____ Oct 23, 1914
 Owner _____
 Award _____

SCALE: 1"=10'

JAN 1 1910

ROUTE No. 12
PROCEEDING

ATLANTIC AVE.
No. 1000
1010

4

LOT 13

PARCEL 4, LOT 13, BLOCK 1118
Fee taken _____ Oct. 23, 1914
Owner _____
Award _____

No. 101
FLATBUSH AVE.

SCALE 1"=10'

ROUTE No 12
PROCEEDING



PARCEL 5, LOT 12, BLOCK 1118
Fee taken _____ Oct. 23, 1914
Owner _____
Award _____

SCALE: 1"=10'

111 1915

ROUTE No. 12
PROCEEDING



Lot No. 11

6

FLATBUSH AVE.

PARCEL 6, LOT 11, BLOCK 1118
 Fee taken _____ Oct. 23, 1914
 Owner _____
 Award _____

SCALE: 1"=10'

JAN 1 1915

ROUTE No 12
PROCEEDING



PARCEL 7, LOT 10, BLOCK 1118
 Fee taken ----- Oct. 23, 1914
 Owner -----
 Award -----

SCALE: 1" = 10'

JAN 1 1915



8

Lot No. 9

FLATBUSH AVE.

PARCEL 8, LOT 9, BLOCK 1118

Fee taken ----- Oct. 23, 1914
 Owner -----
 Award -----

SCALE 1"=10'

JAN 1 1915

ROUTE No. 12
PROCEEDING



LOT No. 8

FLATBUSH AVE.

PARCEL 9, LOT 8, BLOCK 1118
 Fee taken _____ Oct. 23, 1914
 Owner _____
 Award _____

SCALE: 1"=10'

JAN 1 1915

ROUTE No. 12
PROCEEDING



PARCEL 10, LOT 7, BLOCK 1118
 Fee taken ----- Oct. 23, 1914
 Owner -----
 Award -----

SCALE: 2" = 15'

JAN 1 1915

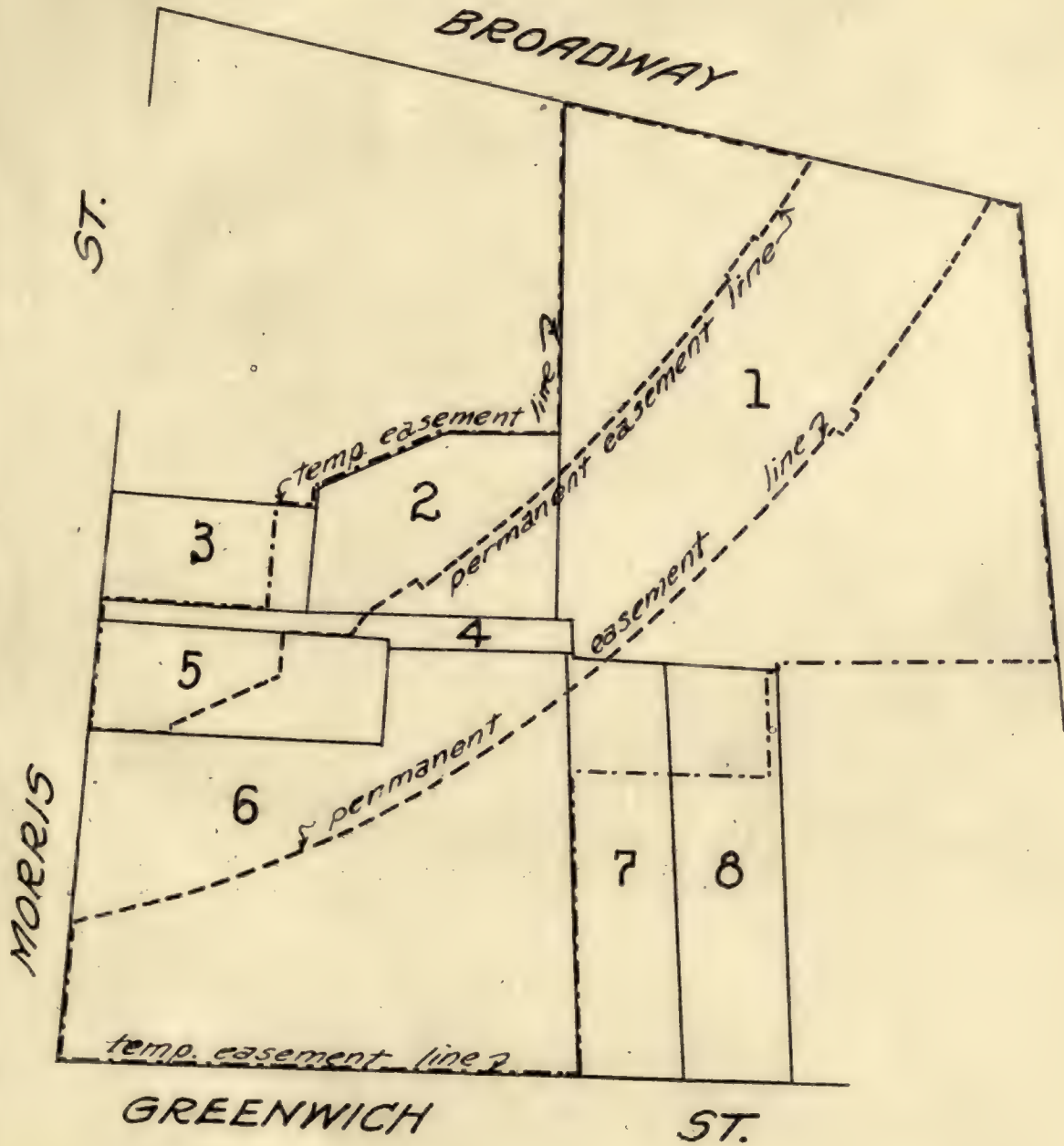
ROUTE No. 12
PROCEEDING



PARCEL II, LOT 6, BLOCK 1118
 Fee taken ----- Oct. 23, 1914
 Owner -----
 Award -----

SCALE: 1"=15'

JAN 1915



SCALE: 1"=40'









M206859

T. F. 847
NSA 63

THE UNIVERSITY OF CALIFORNIA LIBRARY

