

**MERY'S  
BLOCK BOOK  
OF  
SAN FRANCISCO**

**PUBLISHED BY THE  
CALIFORNIA BLOCK BOOK & MAP CO. INC.  
SAN FRANCISCO, CAL.**



CALIFORNIANA

SAN FRANCISCO  
HISTORY CENTER



STACKS

**OVERSIZE**

SAN FRANCISCO  
PUBLIC LIBRARY

SAN FRANCISCO PUBLIC LIBRARY




3 1223 90193 7509

REFERENCE BOOK

*Not to be taken from the Library*













POPE ESTATE COMPANY,  
G.A. POPE & E.T. POPE.

Market Street Gore,  
50 Vara Block No. A.-----Pg. 5

Front Street Lot.  
50 Vara Block No. 20-----" 12

Sacramento & Commercial,  
50 Vara Block No. 70-----" 25

Water Lot 654, Steuart,  
Howard, East & Mission,  
100 Vara Block No. 318-----" 163

Folsom St. Lot,  
100 Vara Block No. 356-----" 186

Mission St. Lot,  
100 Vara Block No. 406-----" 225

Market & 17th St. Lot,  
Mission Block No. 115-----" 402

Jackson near Larkin Lot,  
Western Add. Block No. 20,--" 509

Bay & Larkin Sts. Lot,  
Western Add. Block No. 30,--" 512

California & Van Ness,  
Western Add. Block No. 88---" 532

Pacific Ave. & Devisadero,  
Western Add. Block No. 466--" 654

San Miguel Rancho,  
Western Add. Blocks 873-887-" 754-5  
6-7-8. 474-483

Mendelson Building.----- 14

Mrs Murphy 534

Golden Gate Ave  
and Jones St 91

Wood St Lot 1920 705  
3rd + Tennessee Sts } 303  
(W. N. Army on } 303  
2nd or Kentucky)

Powell St 61

Van Ness Ave 532

733-735 Market 192

18th St 757

Potrero 303

Pope & Talbot Land Co.

Water Lot No. 496, California St. bet.  
Savis & Front Sts., 50 Vara Block 11-----Pg. 11

Water Lot No. 858, Howard, Steuart,  
Mission & East Sts., Block (100 vara)  
No. 318-----" 163

100 Vara Block No. 361, Third,  
Berry, Second and King Sts.-----" 191

Tide lands No. 1, New Potrero  
Block 528, Georgia, Islais, Louisiana  
and Amadore-----" 320

Tide Lands No. 1, New Potrero  
Block 533, Louisiana, Maryland,  
Islais and Amador-----" 321

Tide Lands No. 1, New Potrero  
Block 542, Massachusetts, Islais,  
New York and Amadore-----" 322

Tide Lands No. 1, New Potrero  
Block 584, Water Front, Alaska and  
India-----" 328

Pt. Lobos Ave. Lots, Richmond Block  
288, Pt. Lobos, Sixteenth Ave and  
A. St.-----" 844

Pt. Lobos Ave. Lots, Richmond Block  
289, Pt. Lobos, Sixteenth and A. St.-----" 844

Pt. Lobos Ave. Lots, Richmond Block  
298, Sixteenth, A and Fifteenth Sts.-----" 851

Pt. Lobos Ave. Lots, Richmond Block  
299, A and Sixteenth Sts.-----" 851

Islais Creek Lands, New Potrero Block  
584, India, Alaska and Water Front Sts.----" 328

Ulsoffer Tract-----" 473

" " Lot on Berry St " 714

Ipsen & Johnson Blk 326 " 167



# MERY'S BLOCK BOOK OF SAN FRANCISCO

THE FOLLOWING MAPS WERE MADE  
FROM THE BLOCK BOOKS  
OF THE  
CITY AND COUNTY ASSESSOR OF SAN FRANCISCO  
BY THE  
**California Block Book and Map Co.**

J. L. MERY \_\_\_\_\_ PRES.      ALBERT H. ANTZ \_\_\_\_\_ SEC.  
P. R. DE TURBEVILLE \_\_\_\_\_ VICE PRES.      EDMUND F. RUSS \_\_\_\_\_ TREAS.

SAN FRANCISCO, CAL.

*Potrero 303*

*Henry Investment*

*1205 - - - - - Bryant bet 4th and 5th*  
*✓ 196 - - - - - Bryant bet. 3rd and 4th*  
*✓ 350 - - - - - Mission cor 16th and Capp*  
*✓ 274. Per 189-190 Wisconsin bet 25th and Army*  
*x 323. Per 16 Amador - Calaveras-Virginia & N*  
*x 916. \_\_\_\_\_ 21st Ave - 22nd Ave and J and K*

**INDEX**

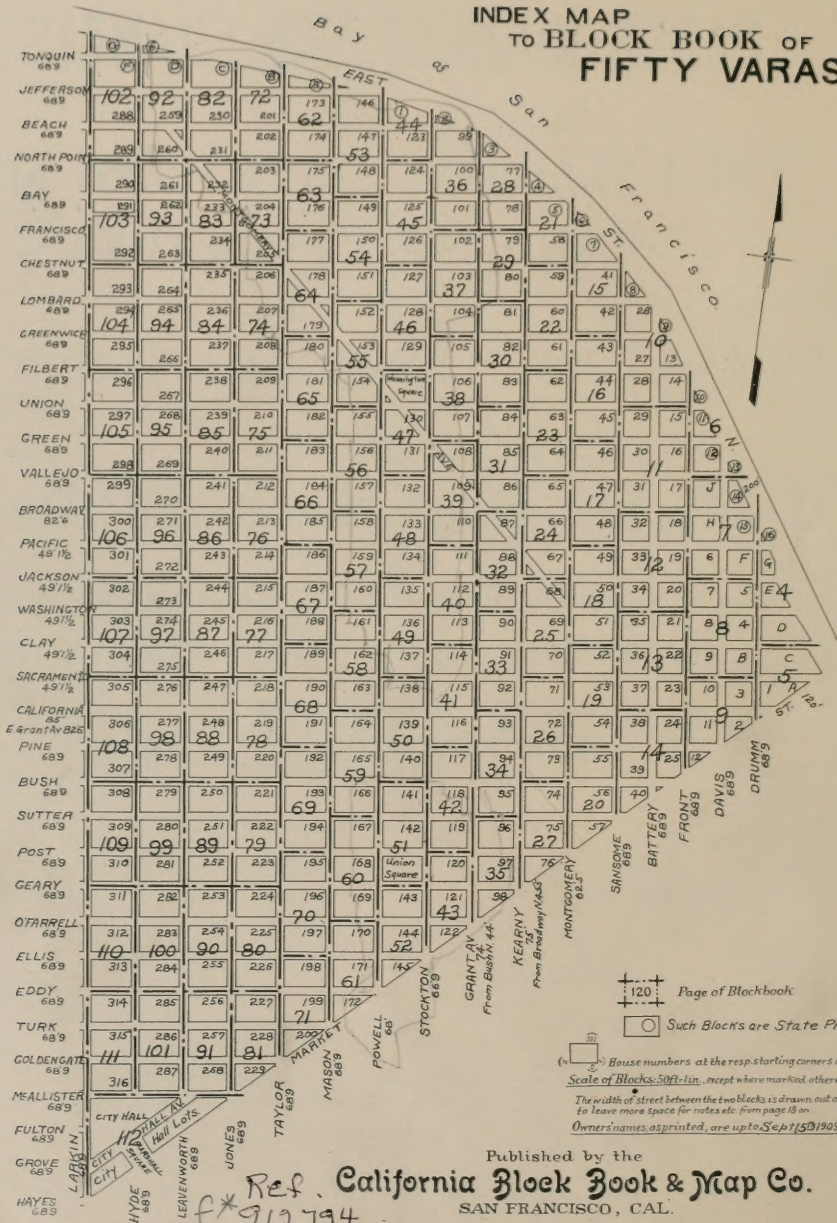
	<i>Page</i>
FIFTY VARA.	2
ONE HUNDRED VARA.	161
POTRERO.	245
MISSION & HORNER'S ADD.	329
LANDS IN SECTIONS & ACRES.	329
WESTERN ADDITION.	501
RICHMOND & SUNSET.	801

*Whisperer Street Page 473*

ALL PLATES IN THIS BOOK MADE BY THE SIERRA ART & ENGRAVING CO.  
COPYRIGHT 1909 BY CALIFORNIA BLOCK BOOK & MAP CO.



# INDEX MAP TO BLOCK BOOK OF FIFTY VARAS



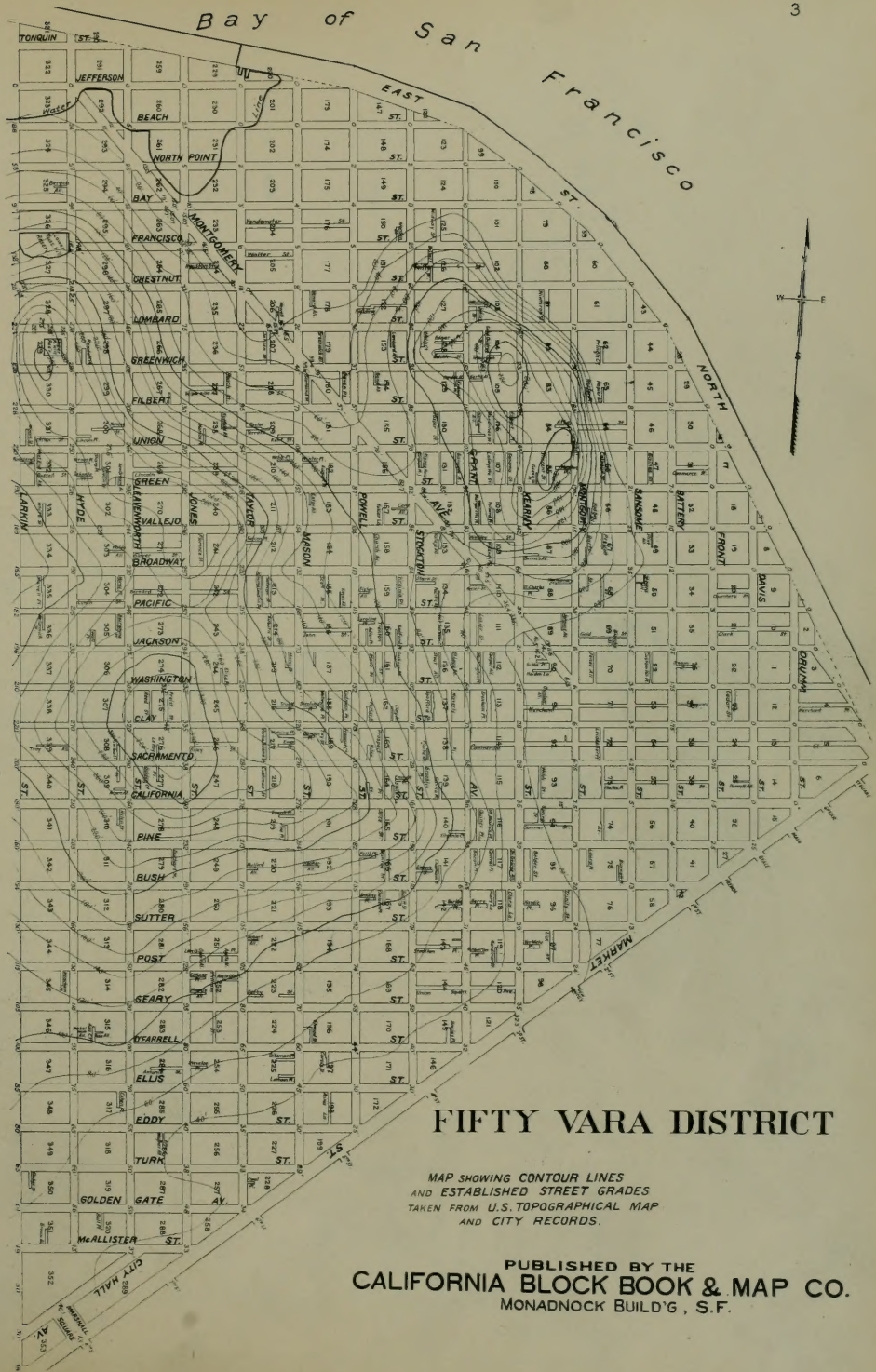
Page of Blockbook  
 Such Blocks are State Property

House numbers at the resp. starting corners of blocks  
 Scale of Blocks: 50ft. lin., except where marked otherwise  
 The width of street between the two blocks is drawn out of scale  
 to leave more space for notes etc. from page 18 on  
 Owners' names, as printed, are upto Sept 15, 1909.

Published by the  
**California Block Book & Map Co.**  
 SAN FRANCISCO, CAL.

J.L. Mery, Manager

Ref. California  
 912.794  
 Sa 522m

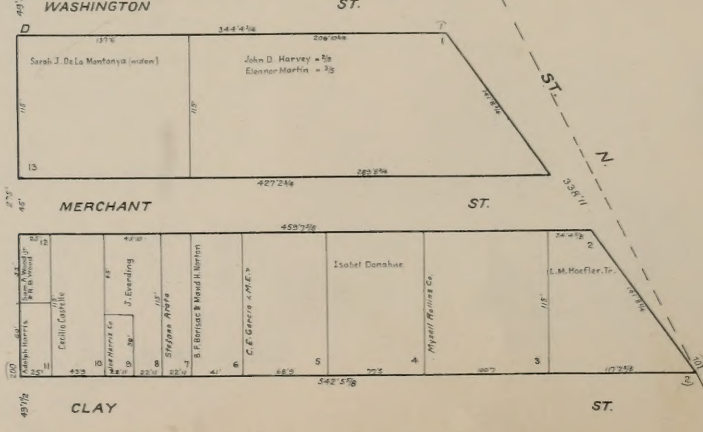
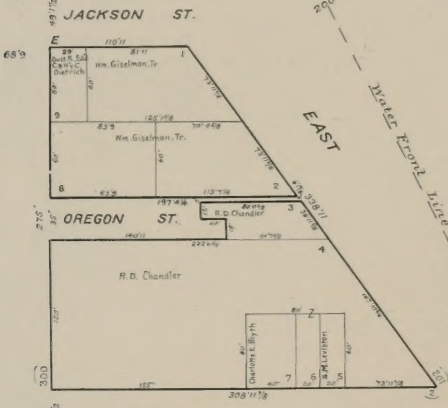



# FIFTY VARA DISTRICT

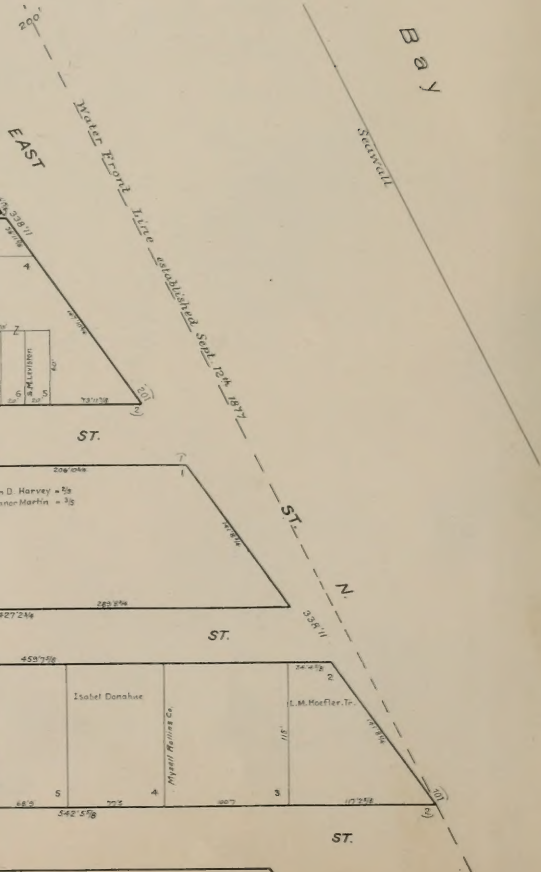
MAP SHOWING CONTOUR LINES  
AND ESTABLISHED STREET GRADES  
TAKEN FROM U.S. TOPOGRAPHICAL MAP  
AND CITY RECORDS.

PUBLISHED BY THE  
**CALIFORNIA BLOCK BOOK & MAP CO.**  
MONADNOCK BUILD'G, S.F.





DRUMM



Bay

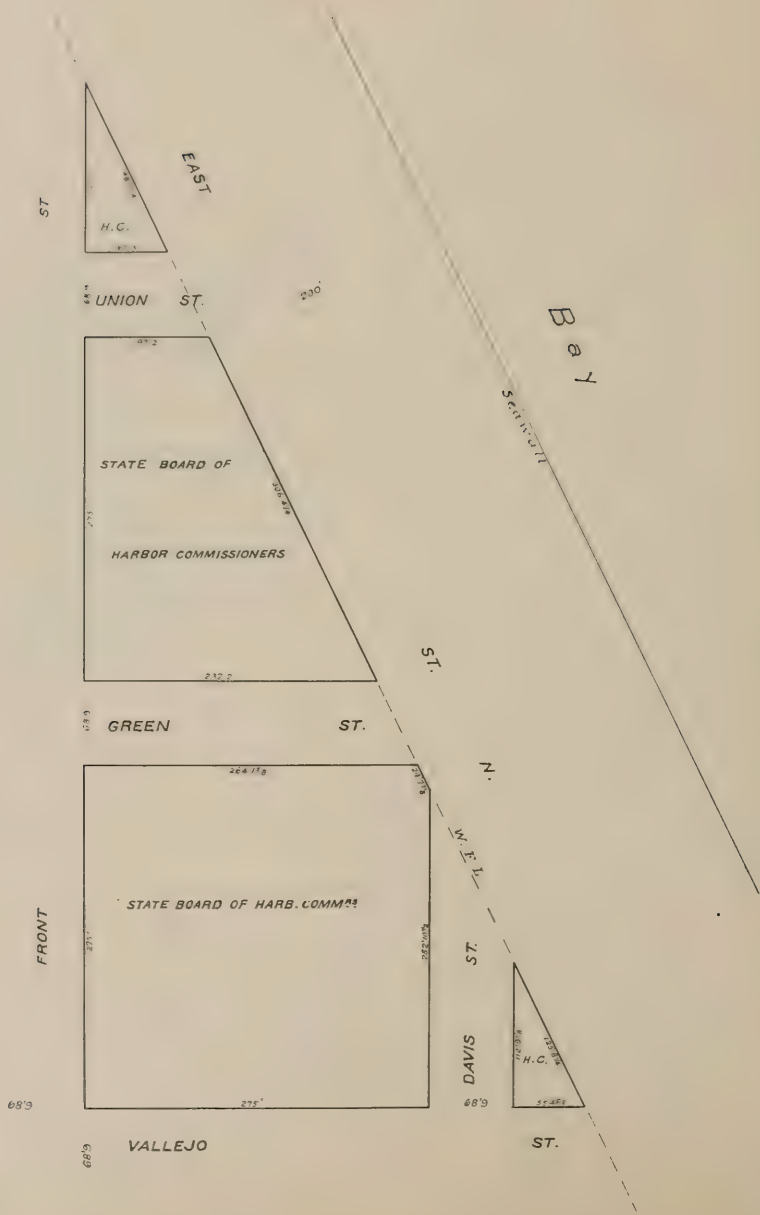
Seavall

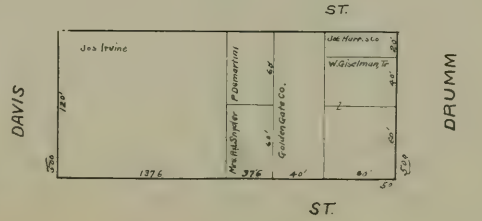
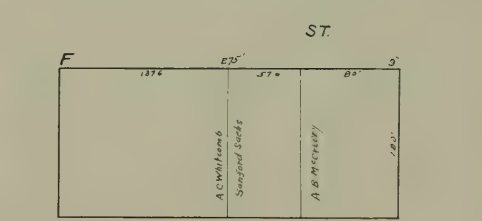
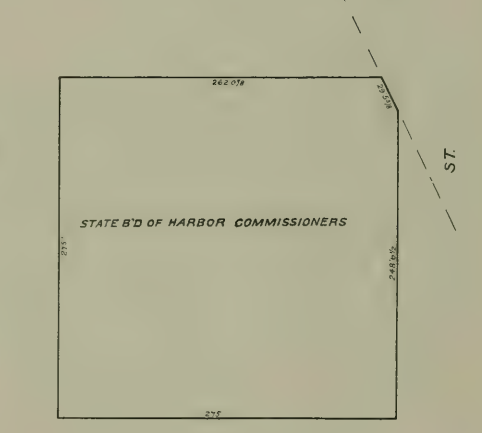
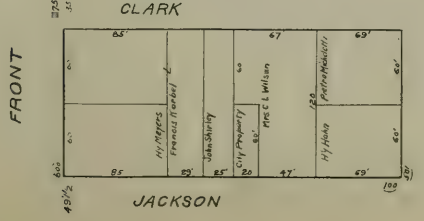
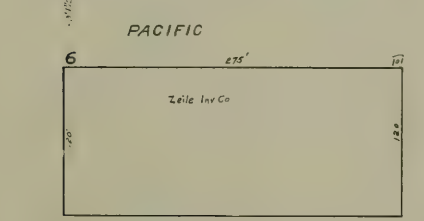
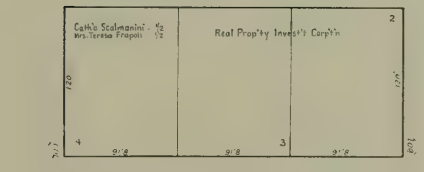
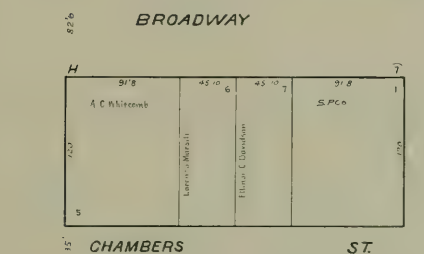



200

120

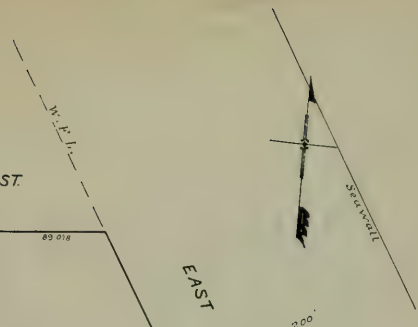






FRONT

DRUMM








JACKSON

ST.



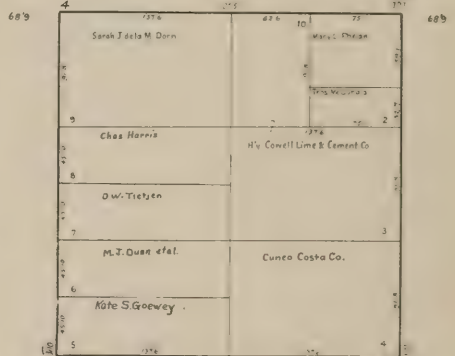
OREGON

ST.



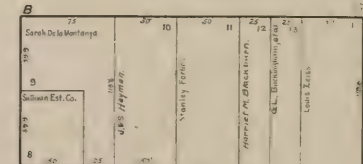

WASHINGTON

ST.



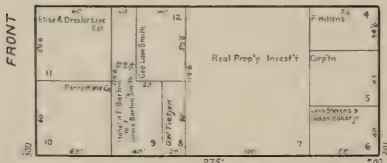
CLAY

ST.



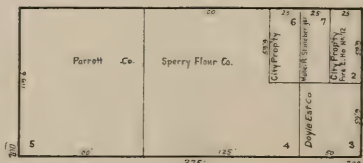
COMMERCIAL

ST.



COMMERCIAL


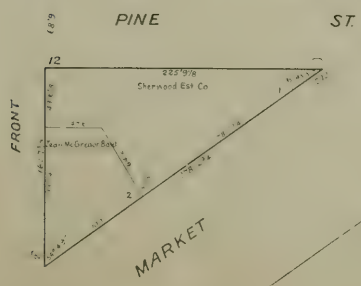
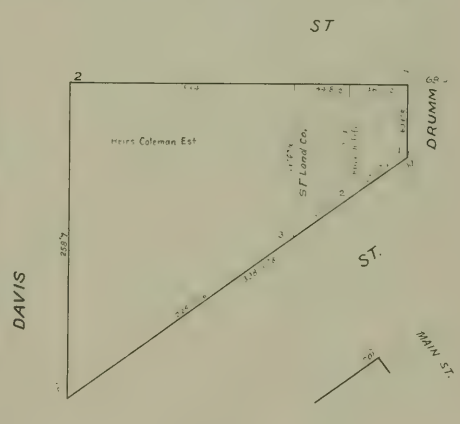
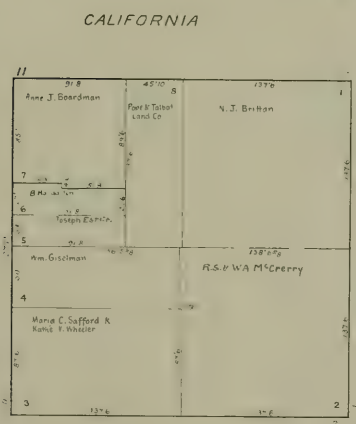
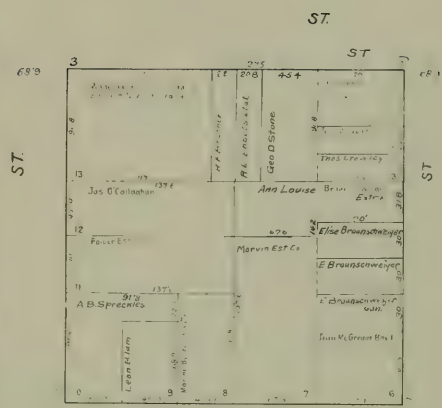
ST.



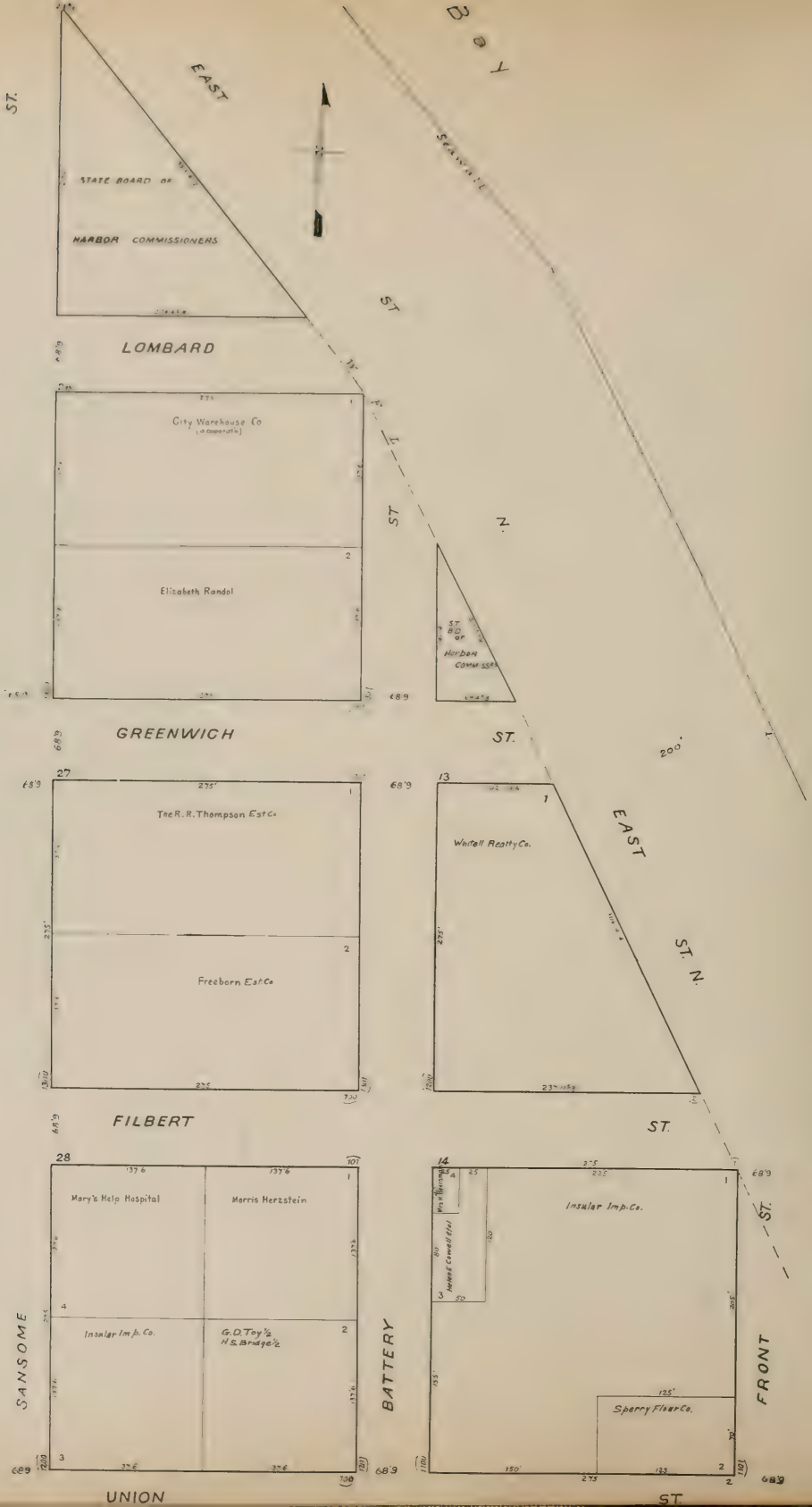
FRONT

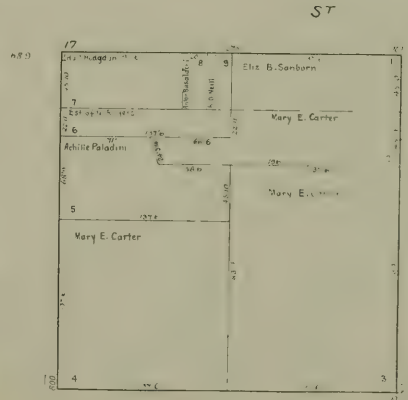

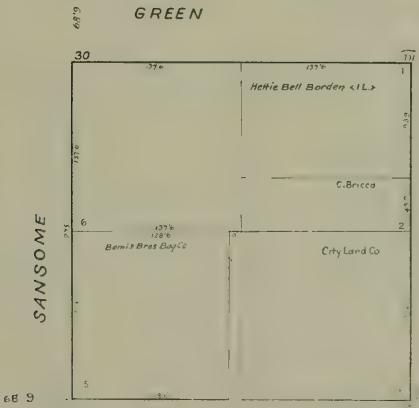
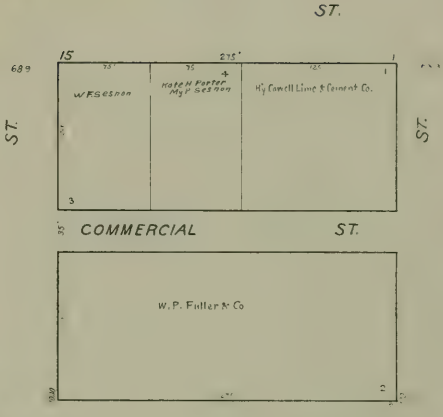
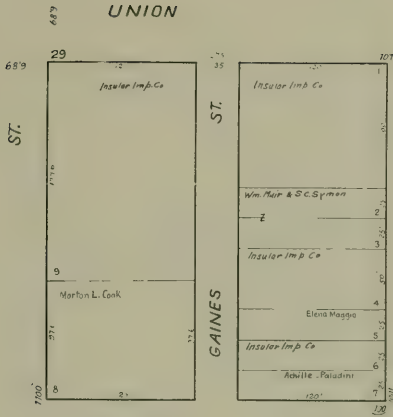
DAVIS

DRUM










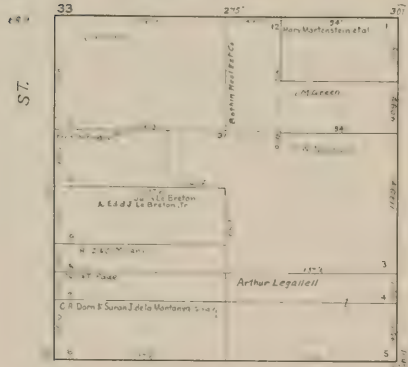




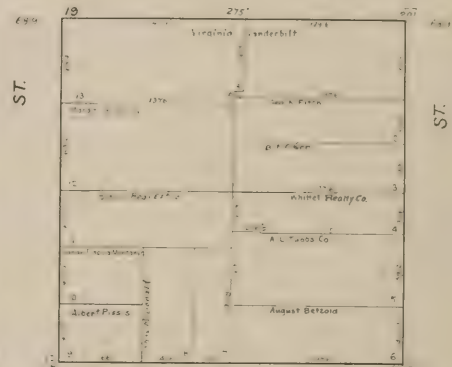
BROADWAY



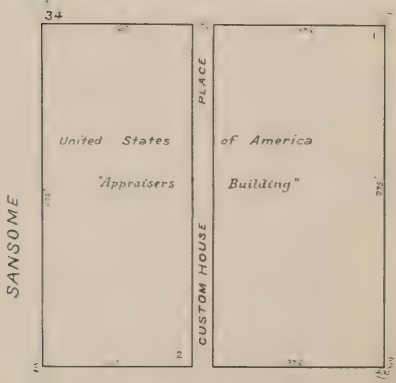
PACIFIC



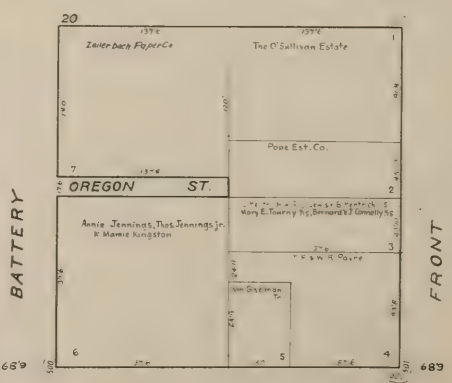
ST



JACKSON



ST



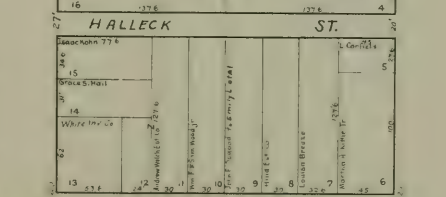
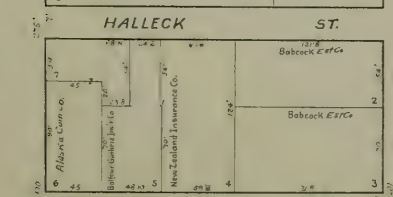
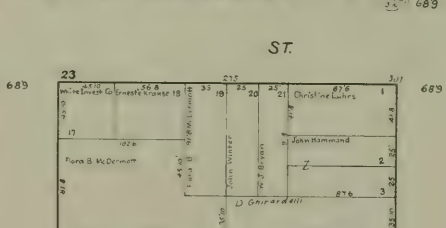

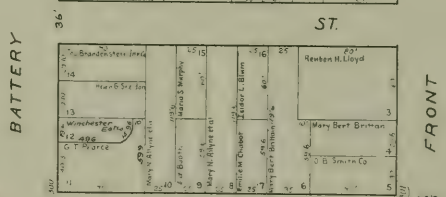
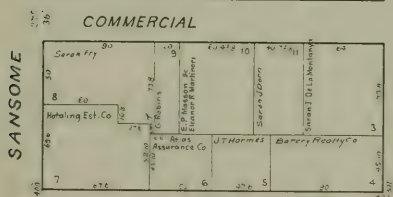
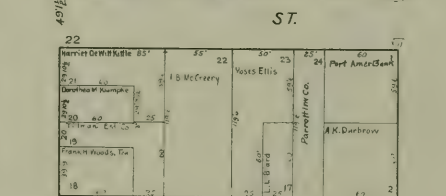
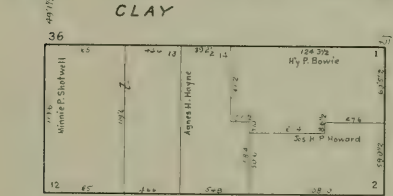
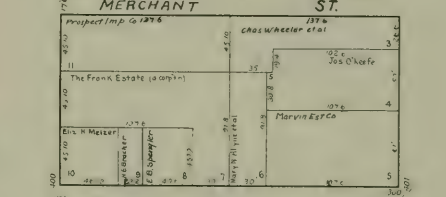
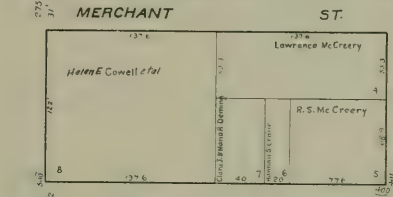
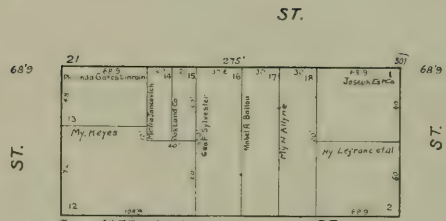
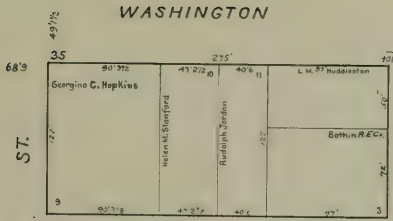
WASHINGTON

ST

SANSOME

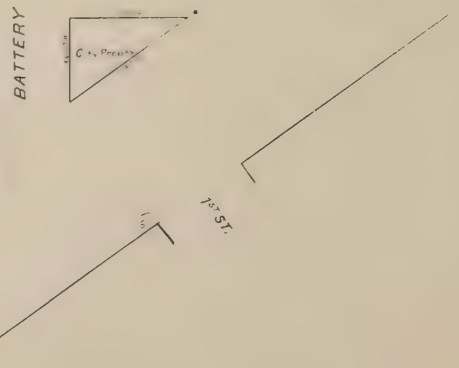
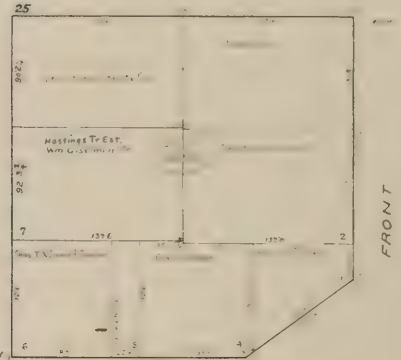
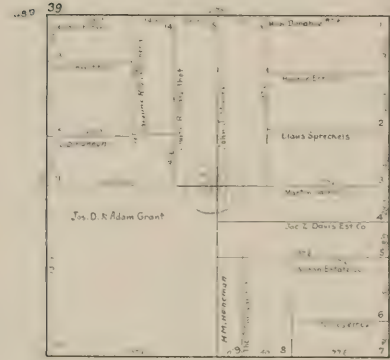
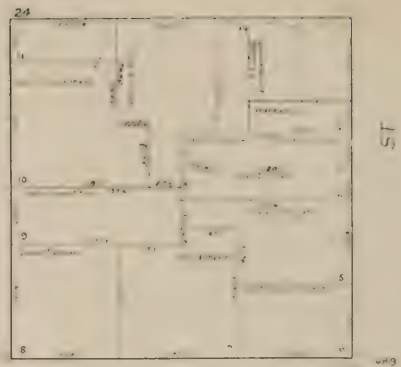
BATTERY

FRONT





CALIFORNIA



SUTTER ST.

SANSOME

MARKET

BATTERY

7th ST.

FRONT

ST

ST

ST

689

PINE

ST

689

689

689

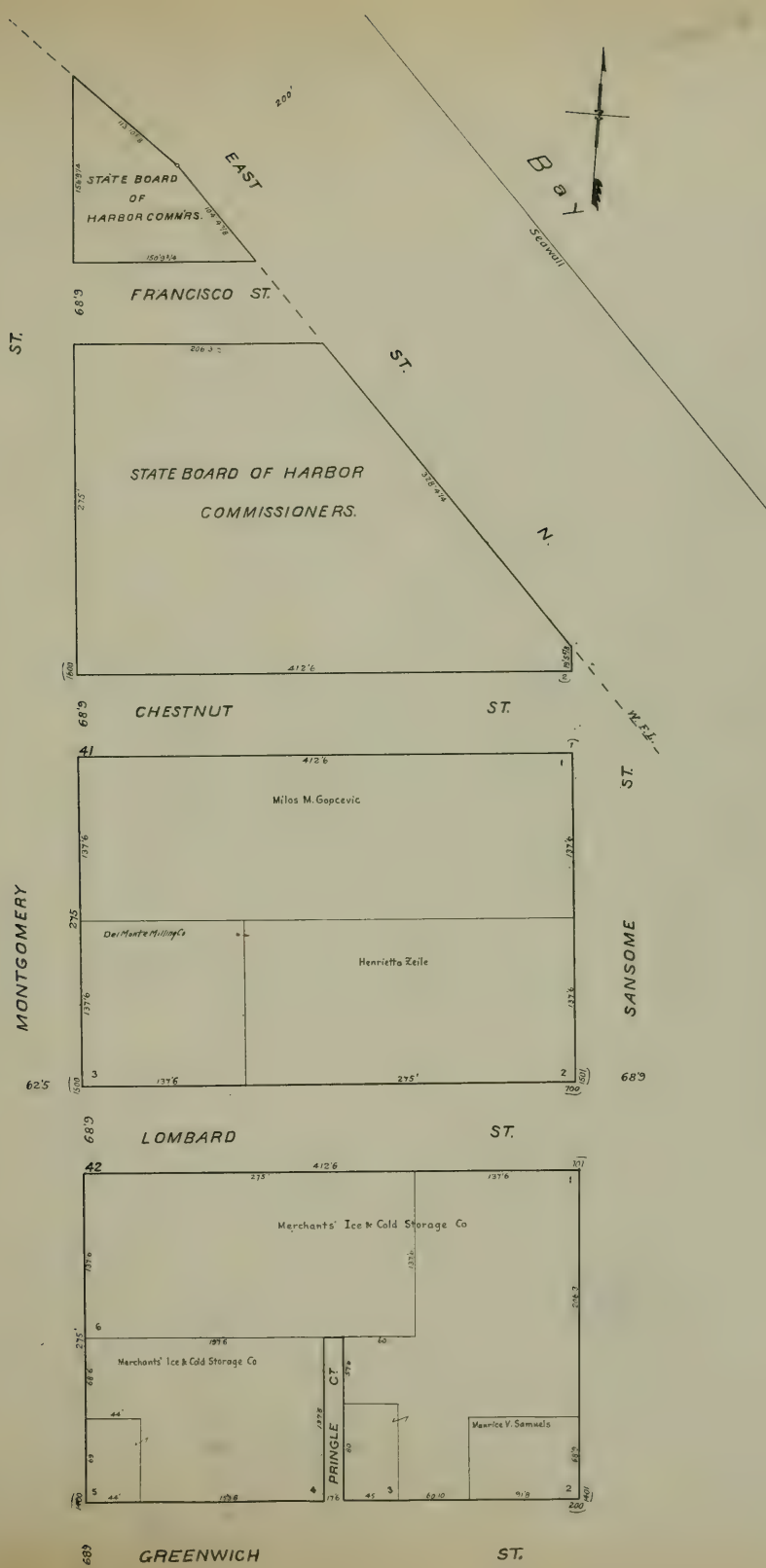
BUSH

ST

ST

689


SUTTER ST.





GREENWICH

ST.



ST.




ST.

FILBERT

ST.


ST.



ST.

ALTA

ST.




ST.

UNION

ST.

MONTGOMERY




ST.

CALHOUN

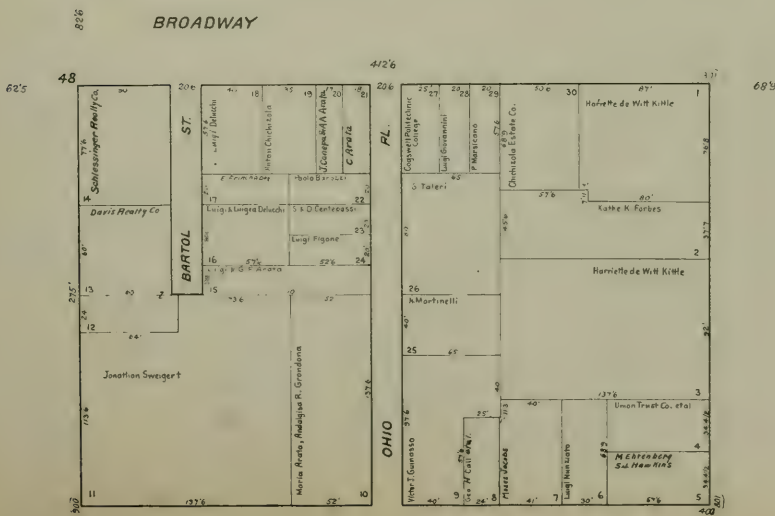
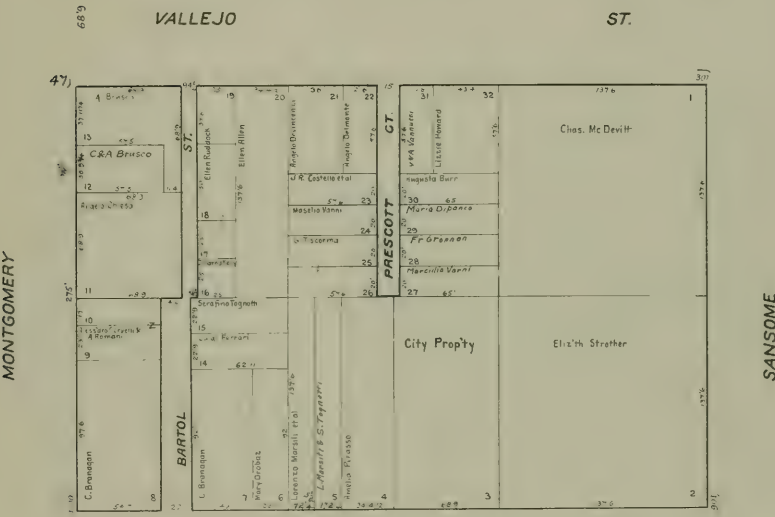
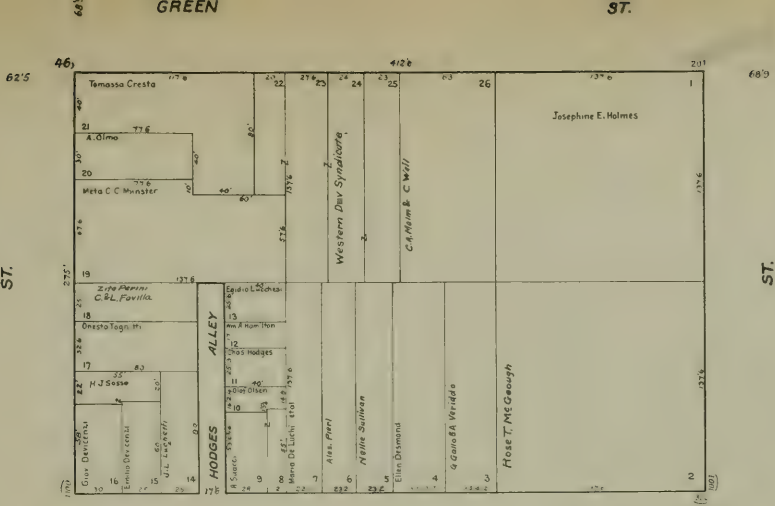
ST.

GREEN

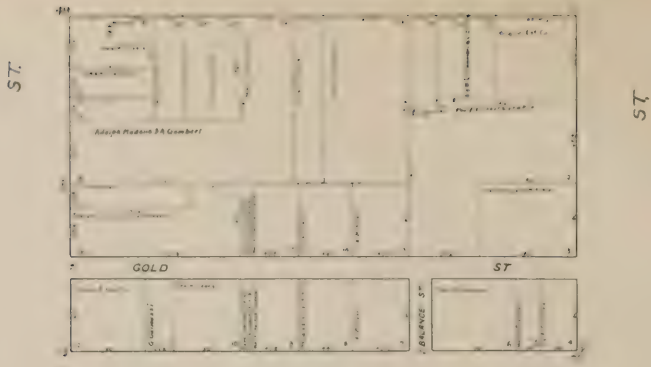


SANSOME

ST.

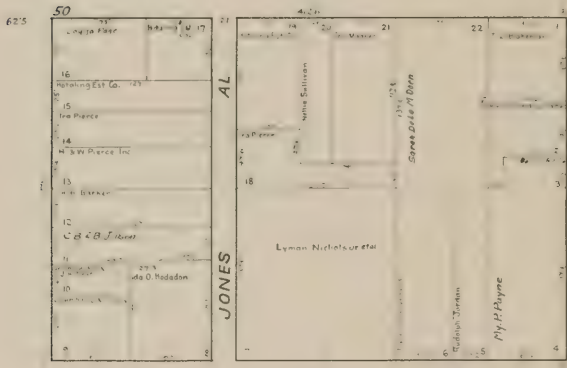







JACKSON

ST.



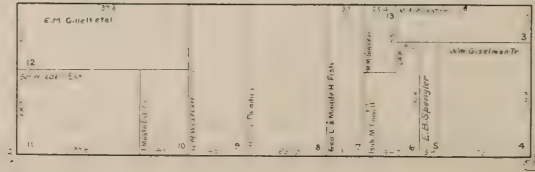
WASHINGTON

ST.



MERCHANT

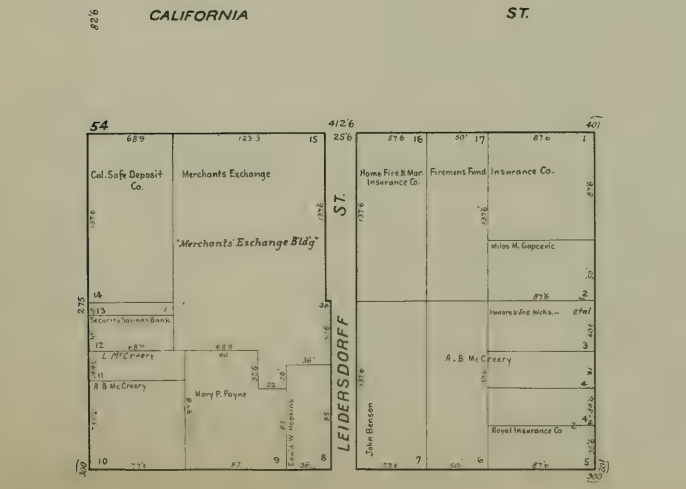
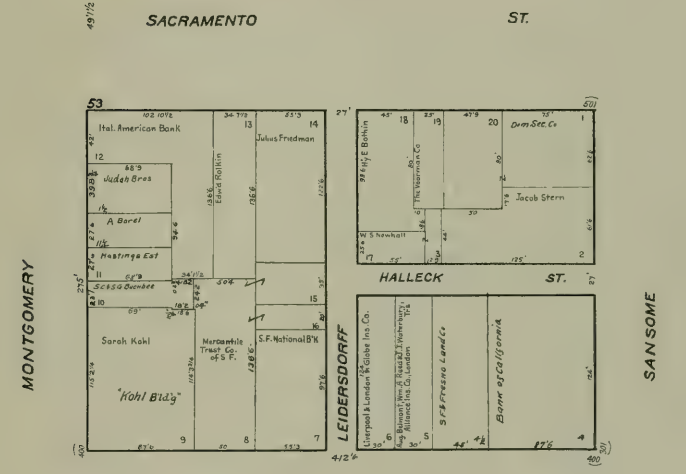
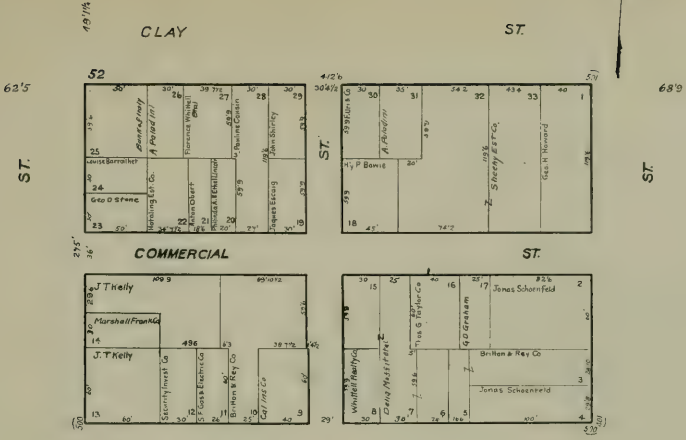
ST.



CLAY

ST.

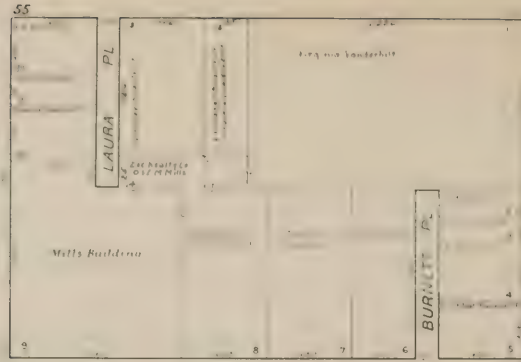
SANSOME



PINE

ST.

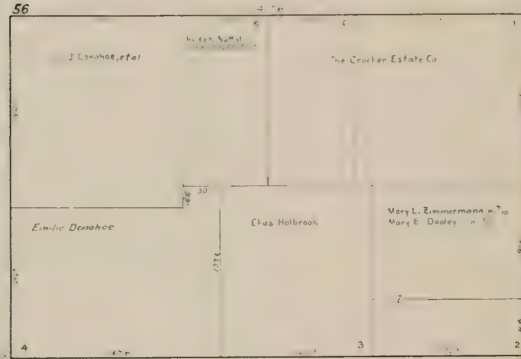
ST.



BUSH

ST.

625



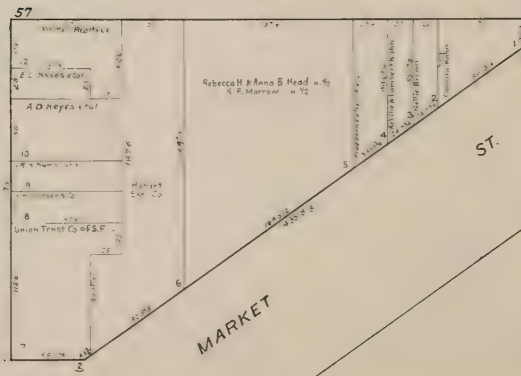
SANSOME

685

SUTTER

ST.

MONTGOMERY

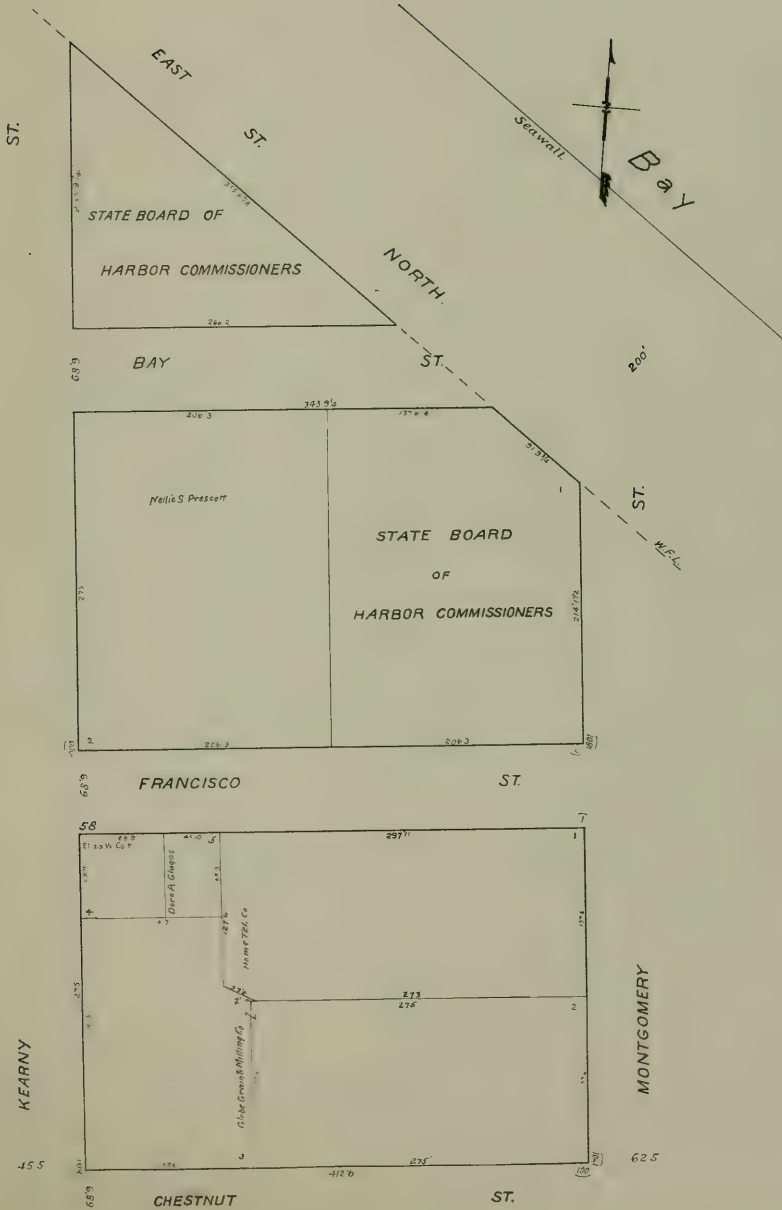


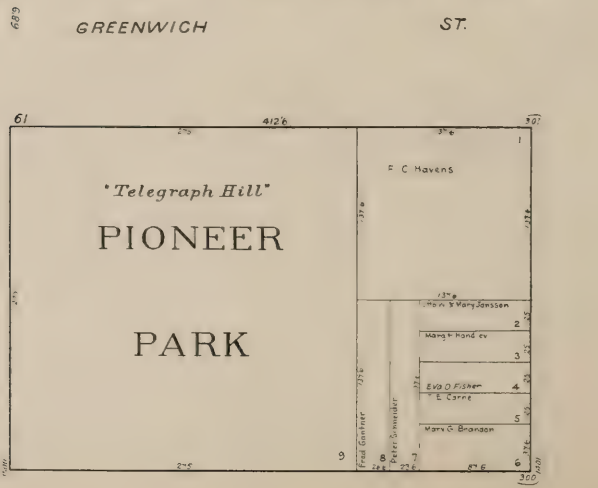
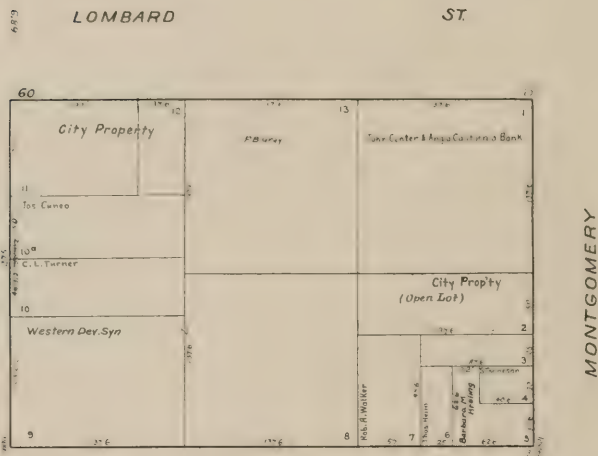
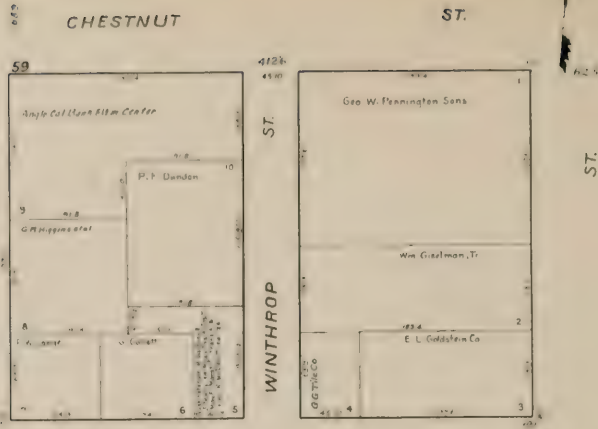
POST ST.

MARKET

ST.

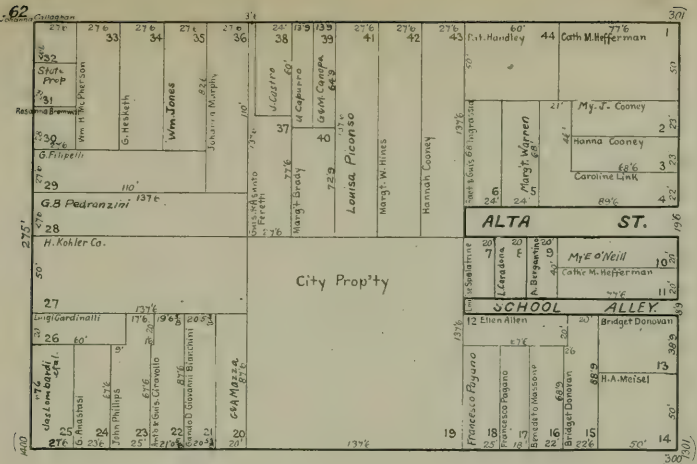






ST.

ST.

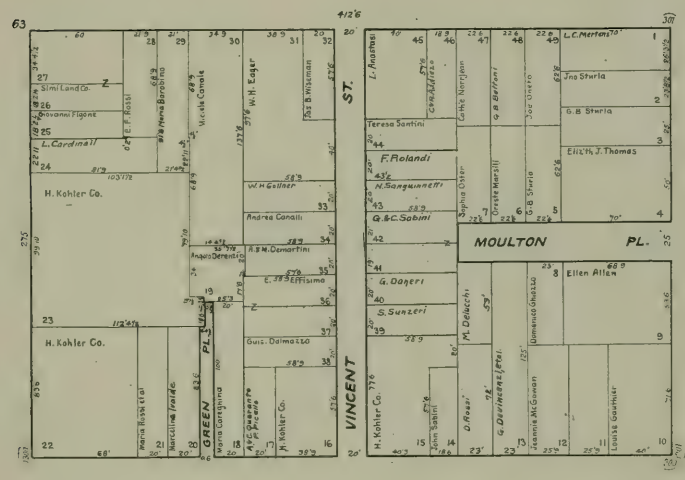


UNION

ST.

45'5"

62'5"

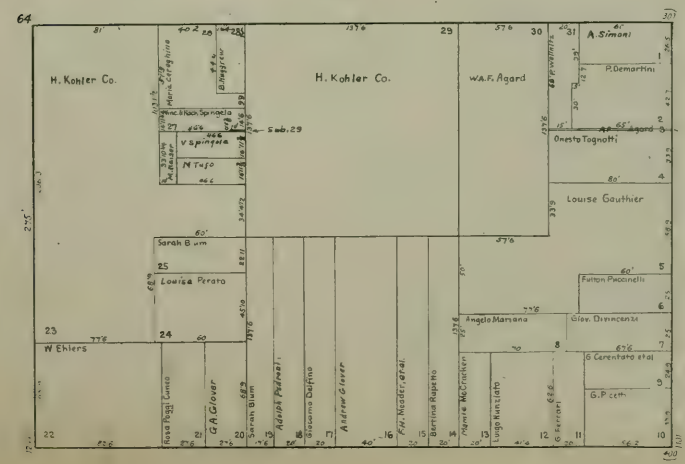


GREEN

ST.

KEARNY

MONTGOMERY



VALLEJO

ST.



VALLEJO

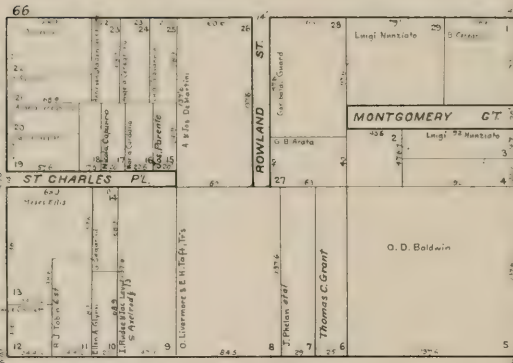
ST

ST

ST



BROADWAY



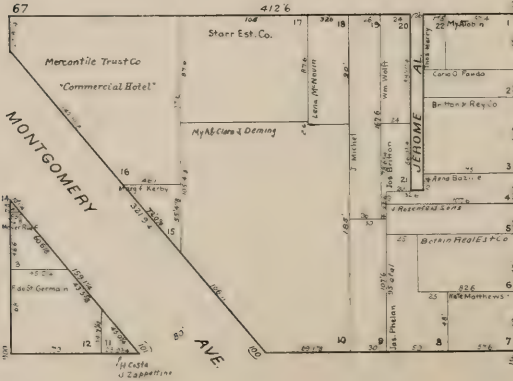
75'

KEARNY

MONTGOMERY

PACIFIC

ST

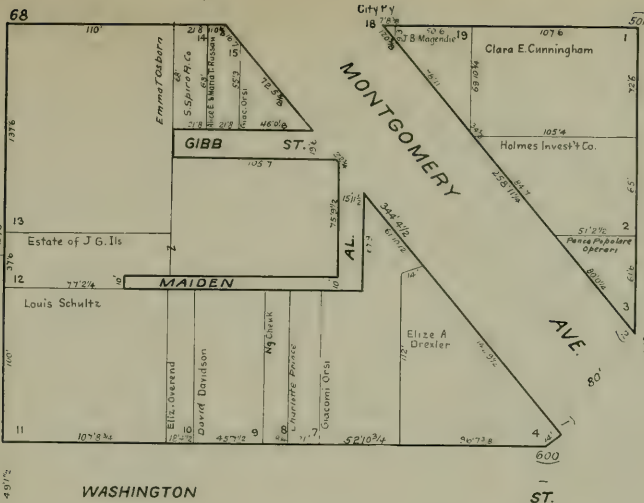


49 1/2'

JACKSON

ST

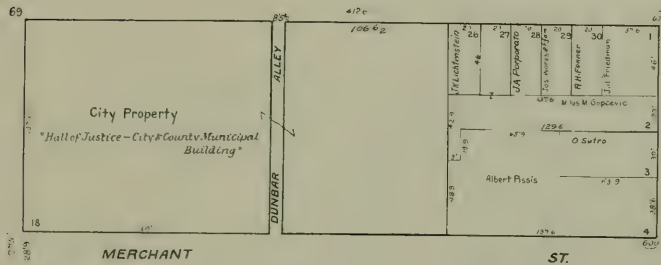
ST.



WASHINGTON

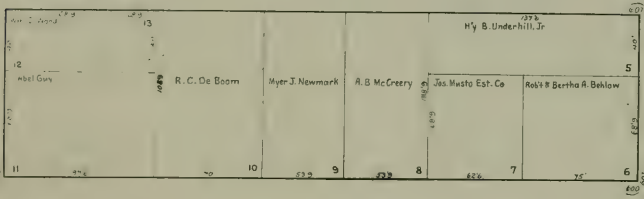
ST.

ST.



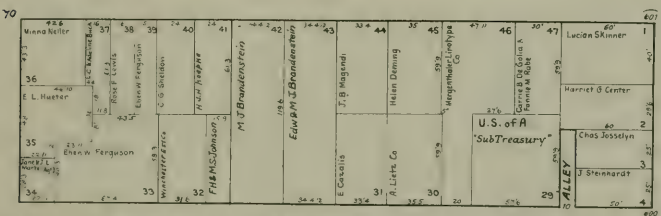
MERCHANT

ST.



CLAY

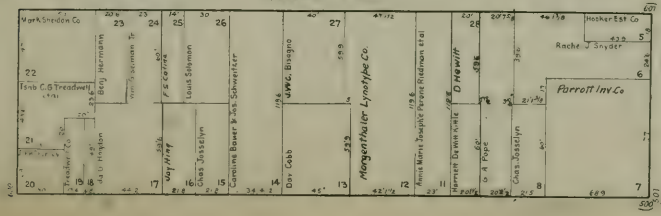
ST.



COMMERCIAL

ST.

KEARY



MONTGOMERY

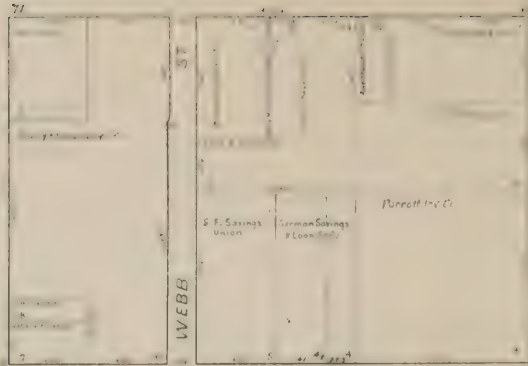
SACRAMENTO

ST.

SACRAMENTO

17

ST.

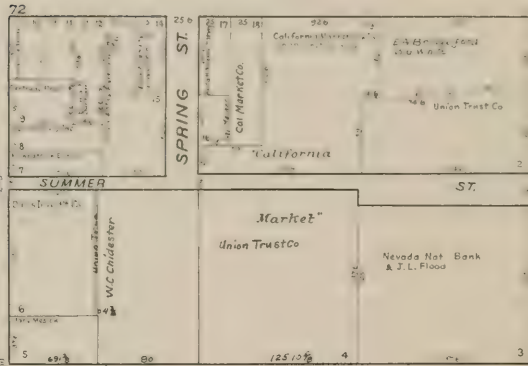


ST.

CALIFORNIA

ST.

KEARNY

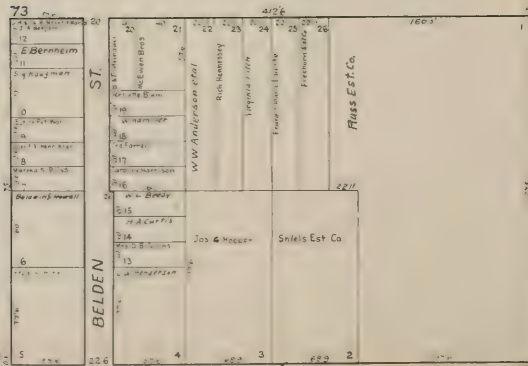


MONTGOMERY

PINE

ST.

ST.

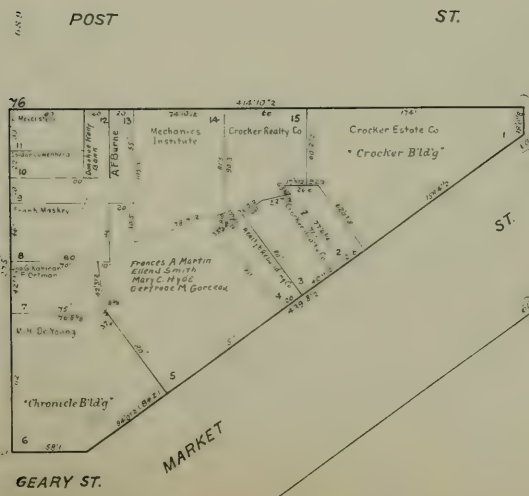
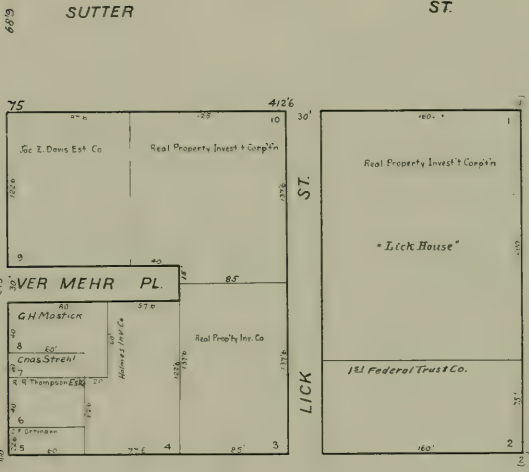
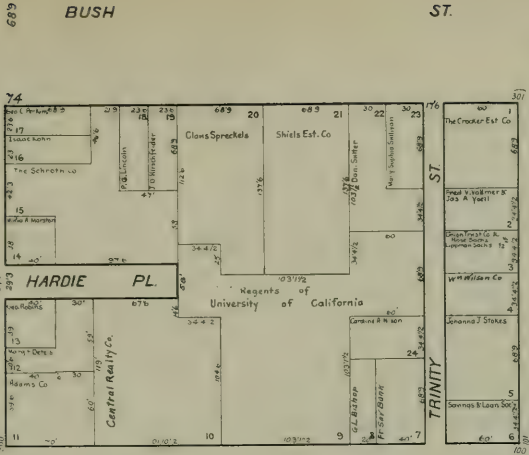


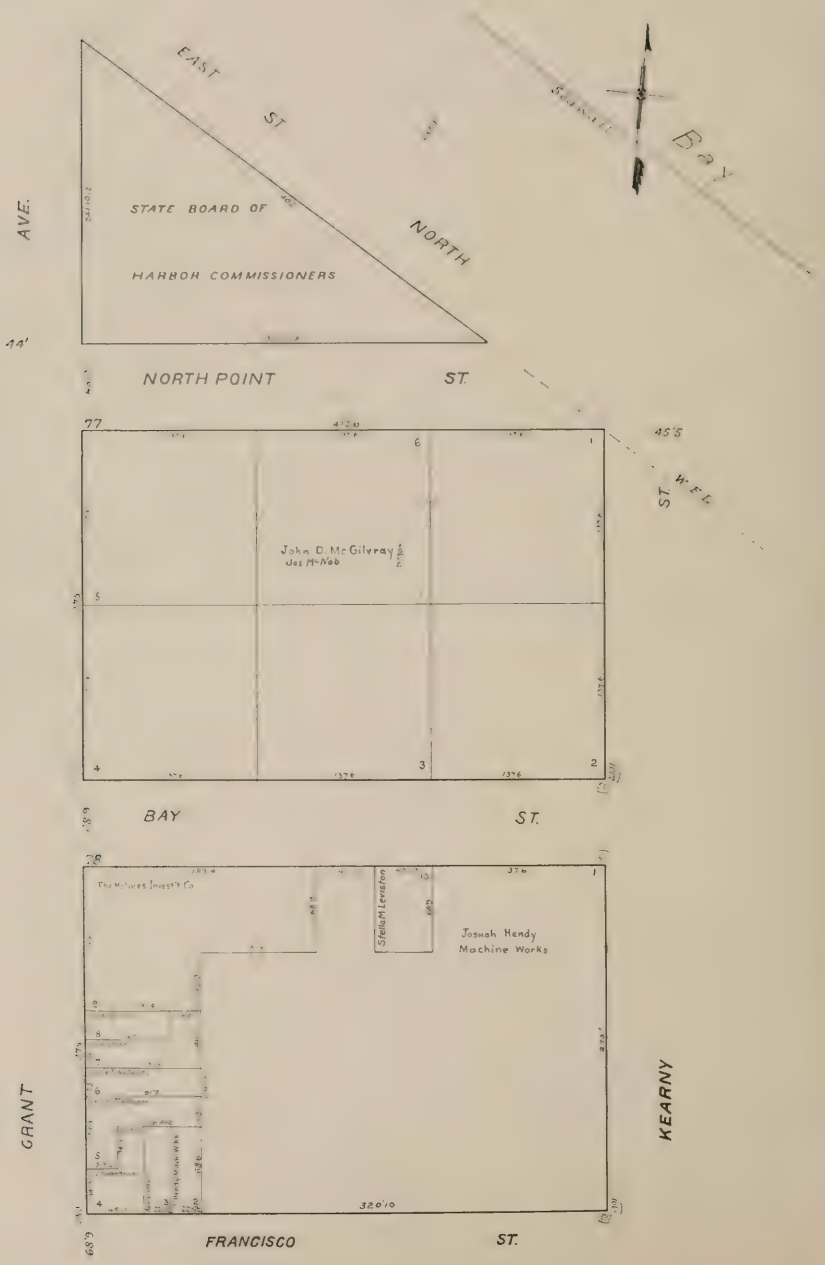
BUSH

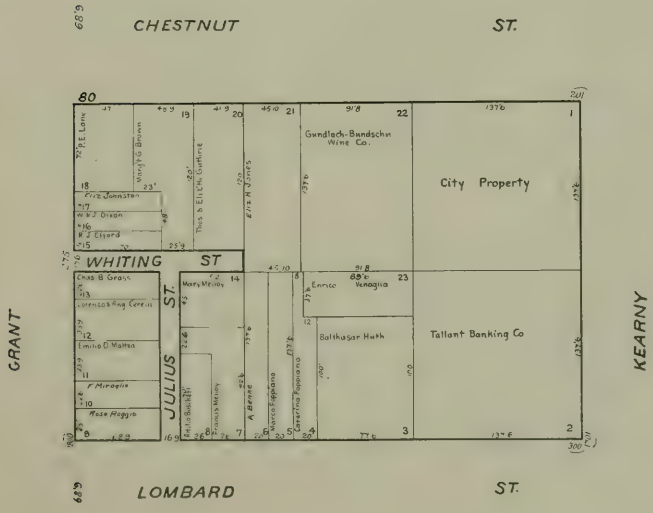
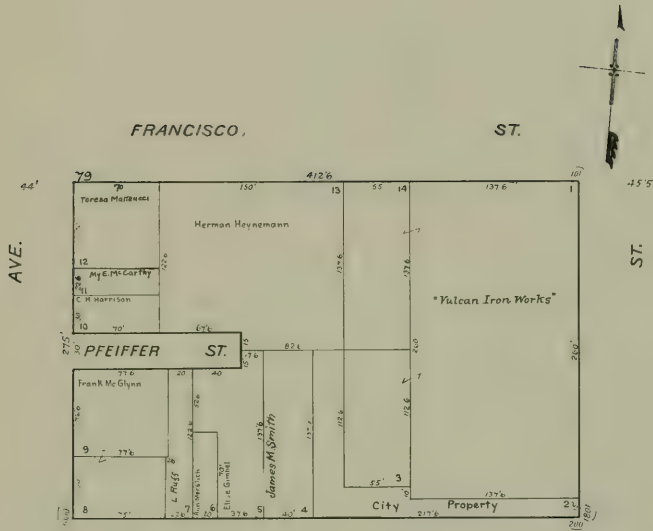
ST.

689

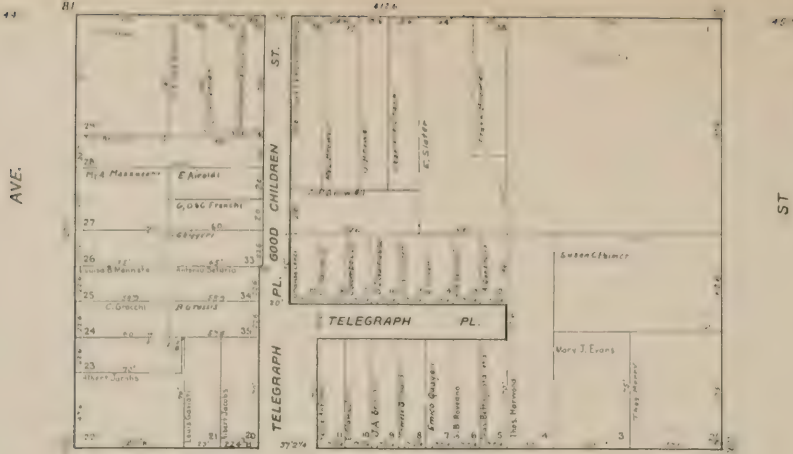






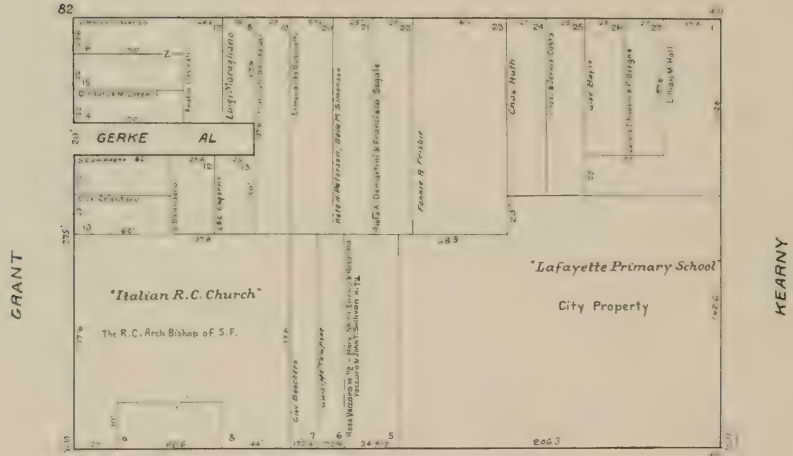






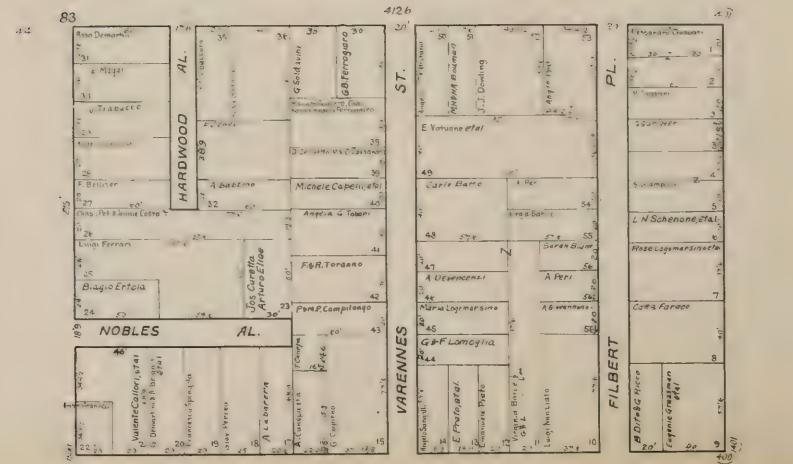
GREENWICH

ST.

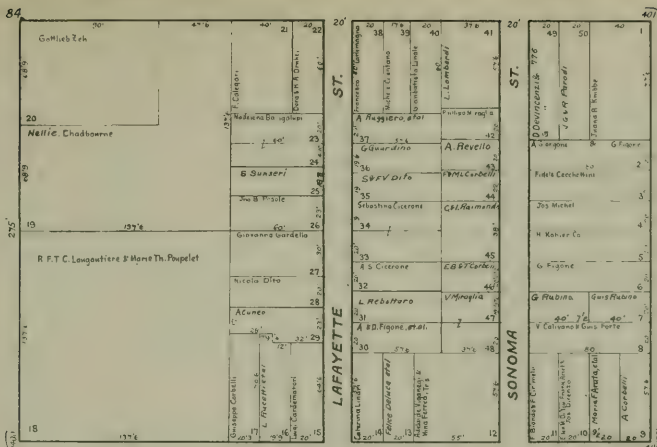


FILBERT

ST.



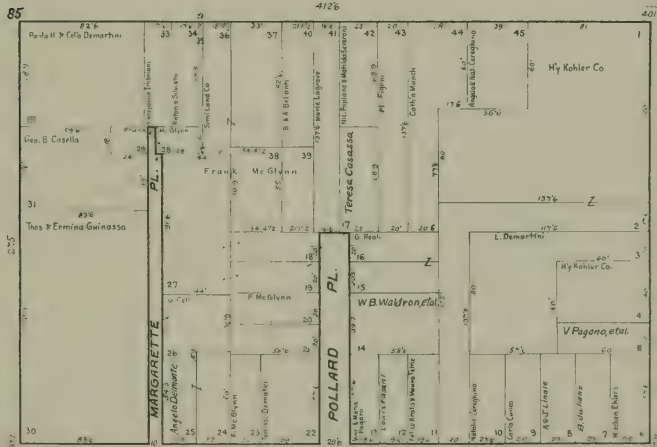
AVE.



GREEN

ST.

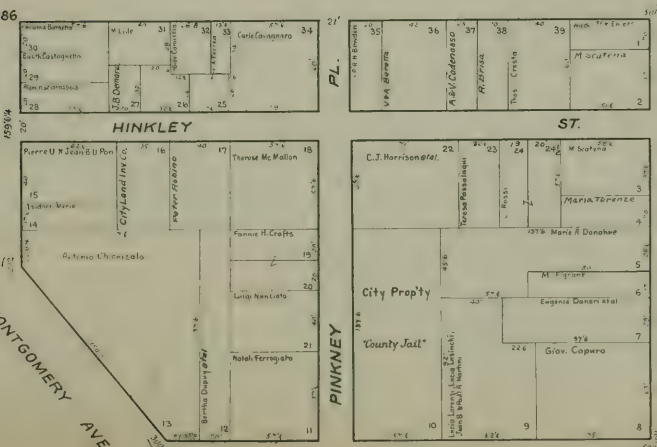
AVE.



VALLEJO

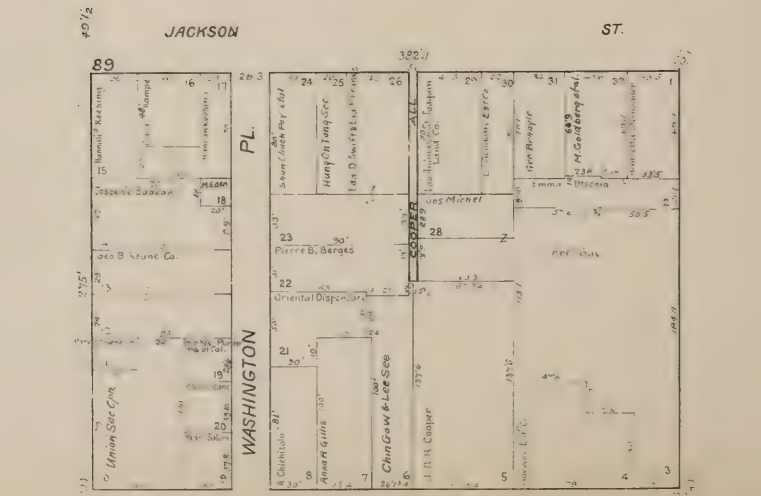
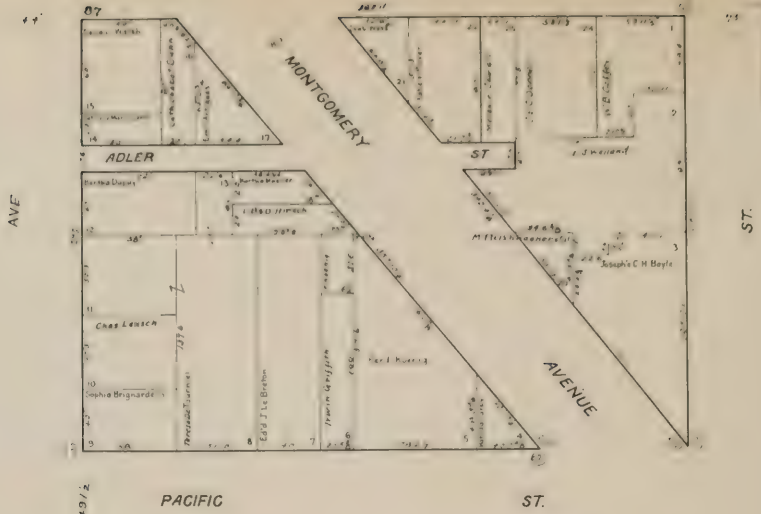
ST.

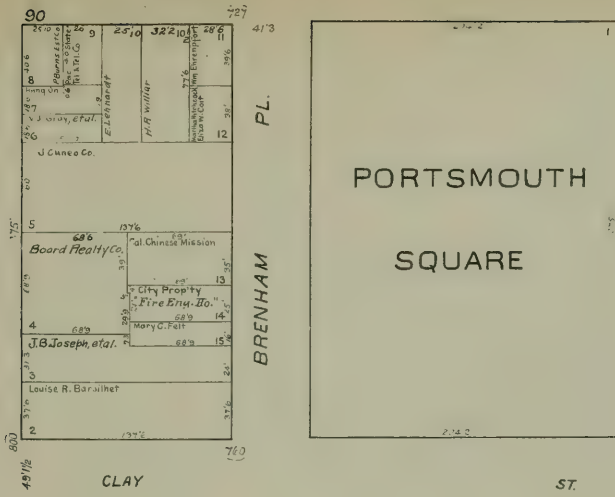
GRANT



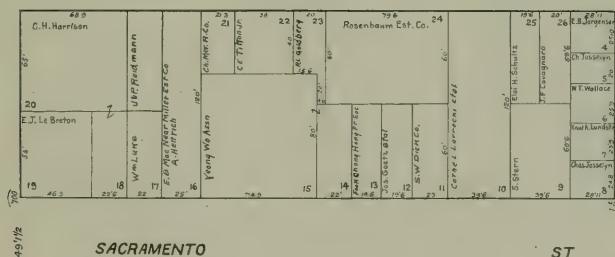

BROADWAY

ST.

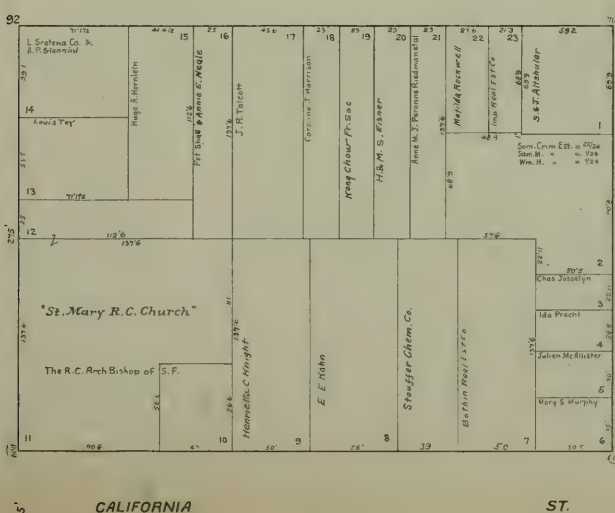





44' AVE.



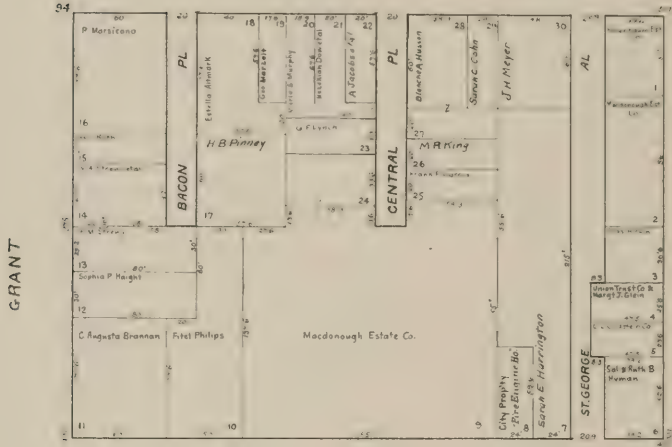
49 1/2 GRANT.



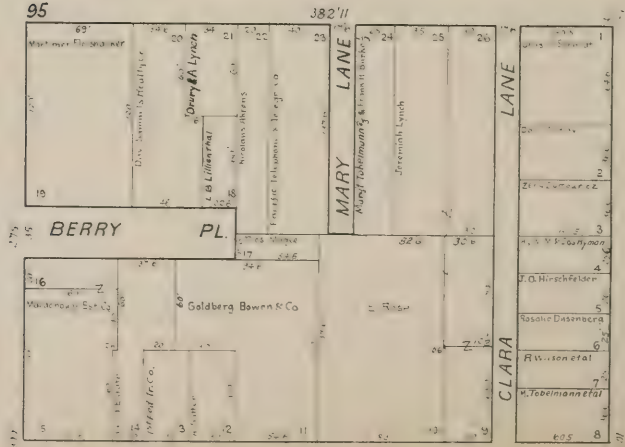




689 PINE ST.

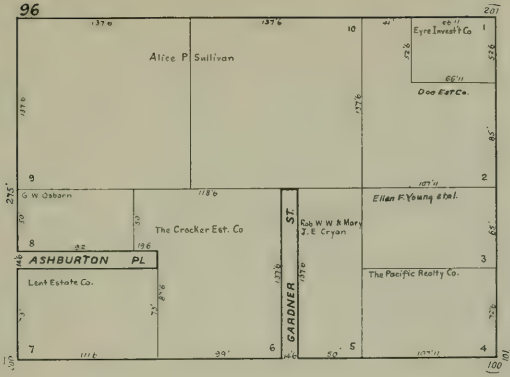


689 BUSH ST.



689 SUTTER ST.

AVE.

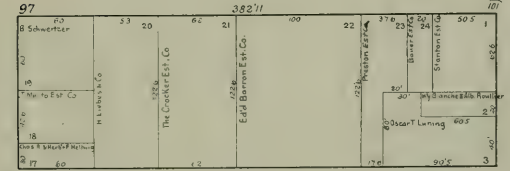


689

POST

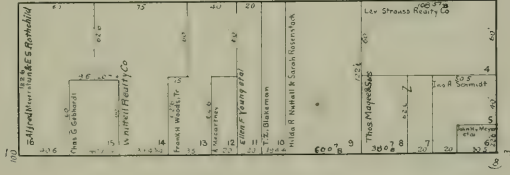
ST.

74'



UNION SQUARE AVE.

275'



689

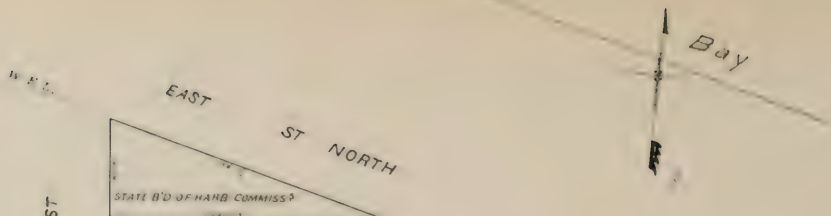
GEARY

ST.

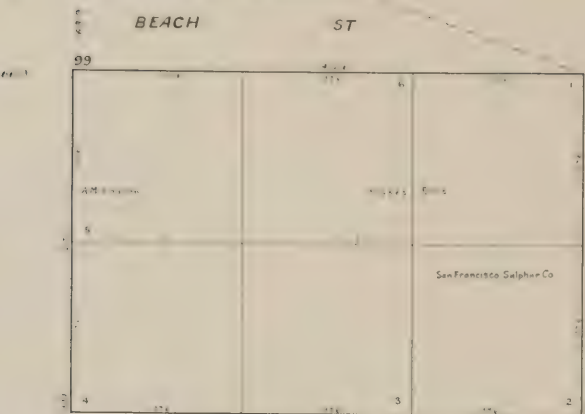
GRANT




O'FARRELL ST.



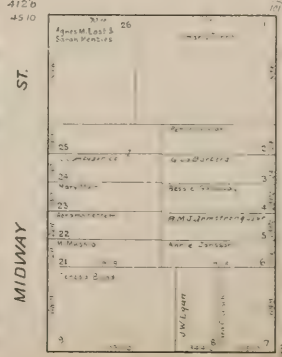
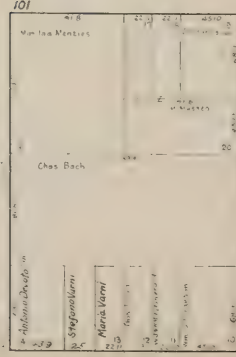
EAST ST NORTH  
STATE B'D OF HARB COMMISS




NORTH POINT ST



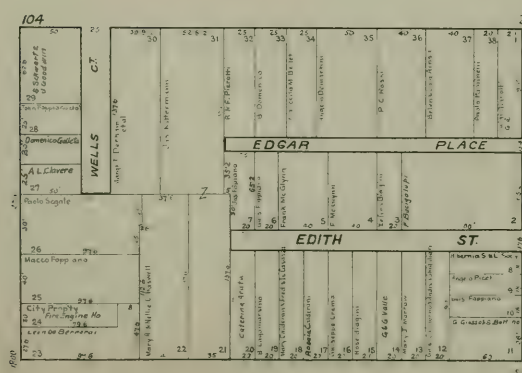
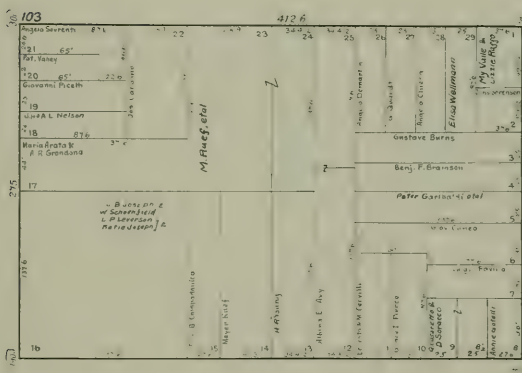
BAY ST



ST.



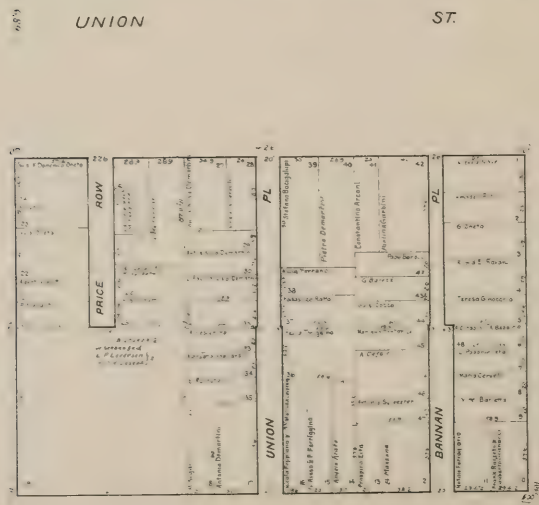
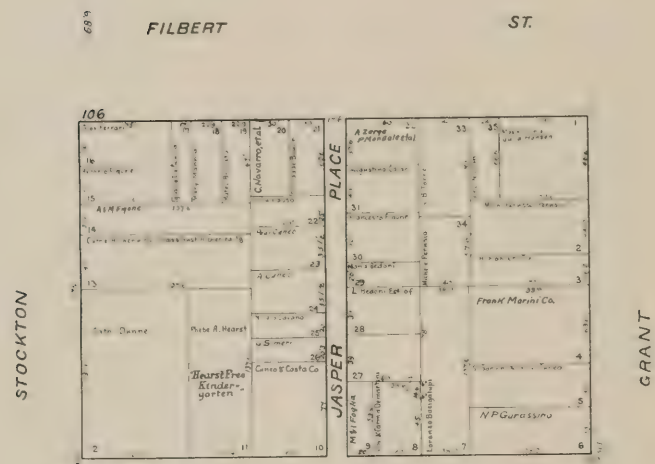
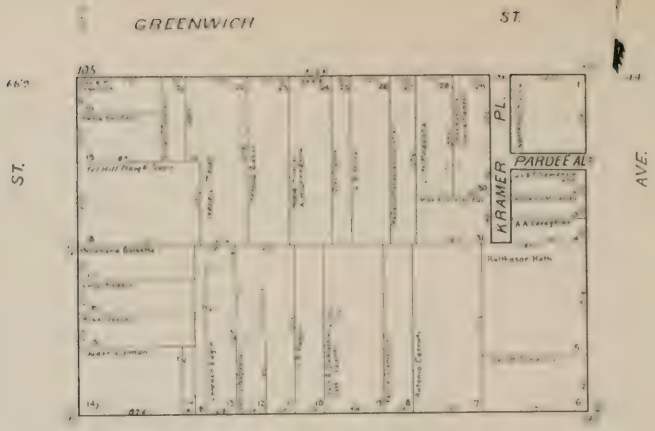
ST.

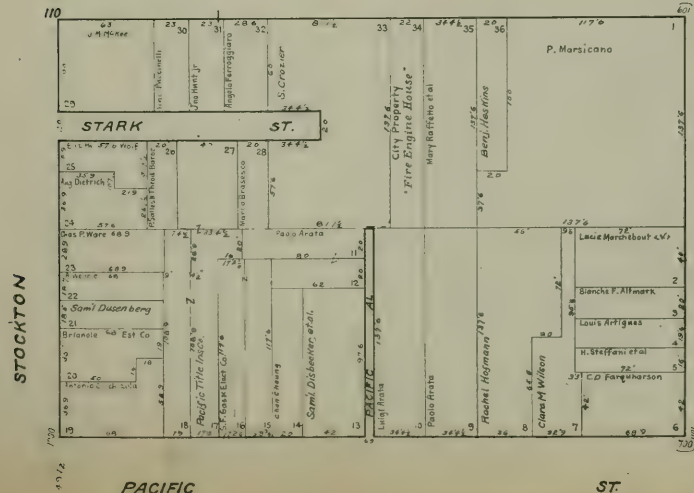
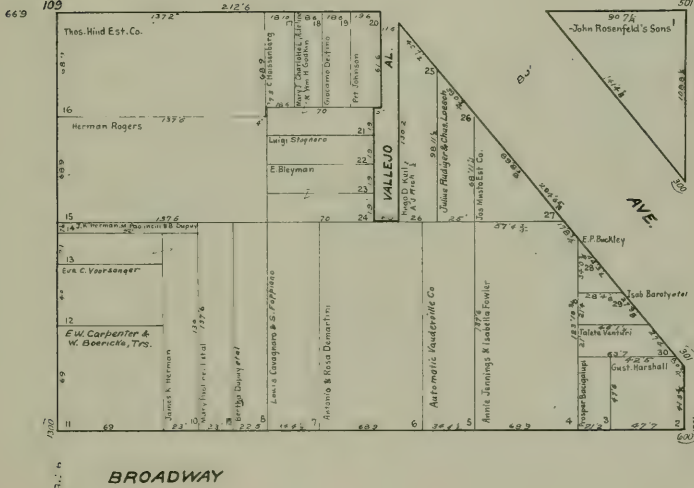
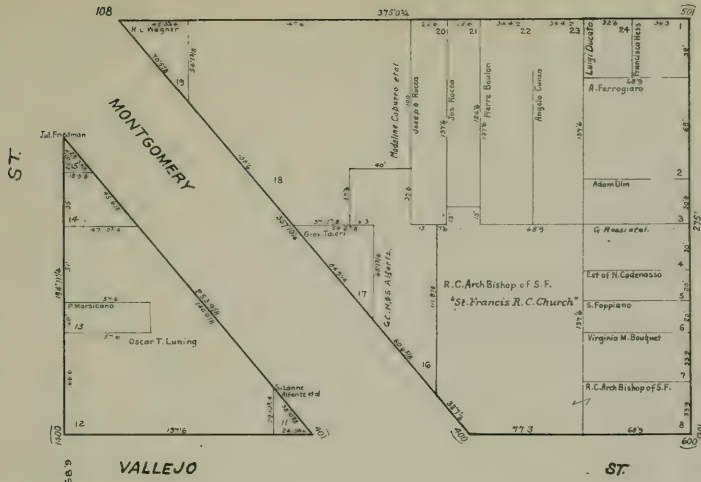


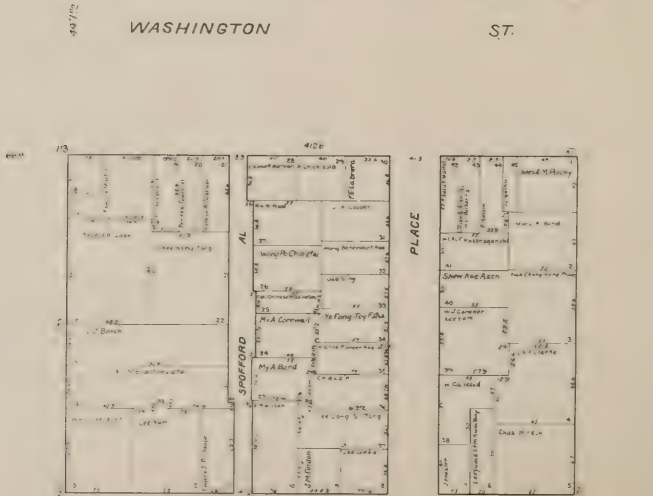
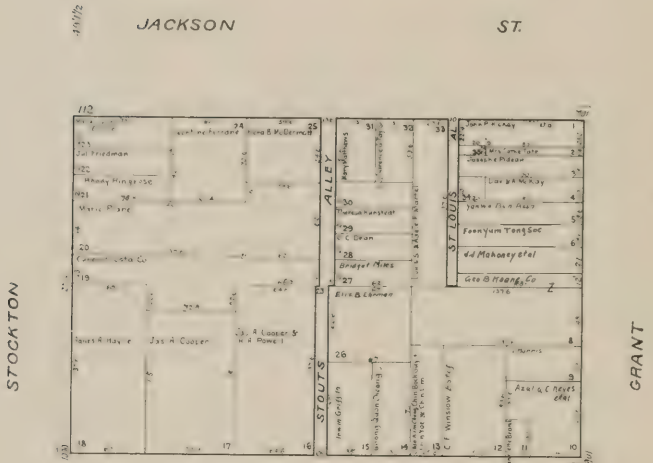

STOCKTON

GRANT





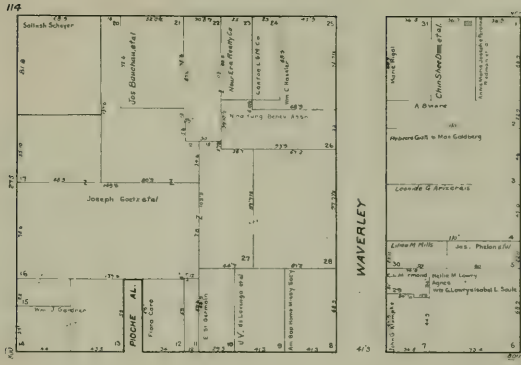




CLAY

ST.

ST.



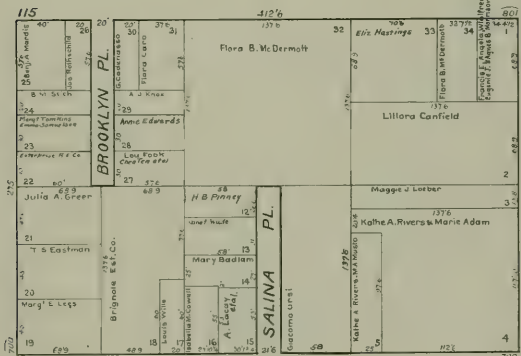
AVE.

49 1/2

SACRAMENTO

ST.

66 9



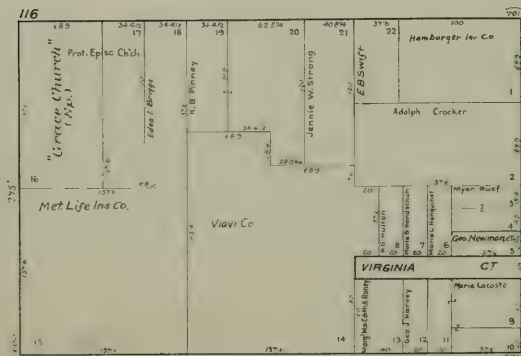
44

9 5

CALIFORNIA

ST.

STOCKTON



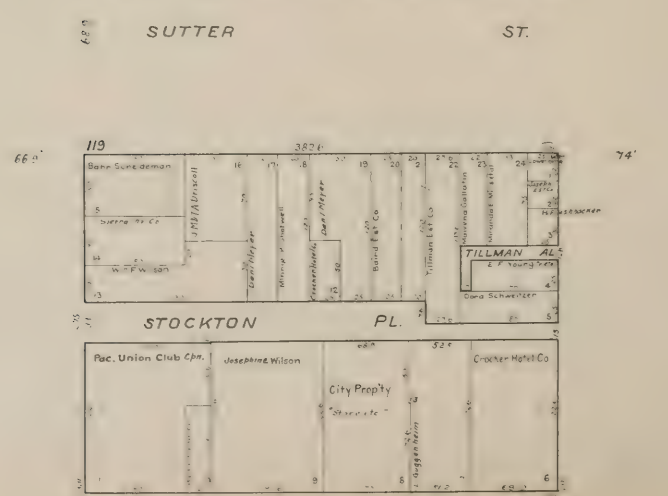
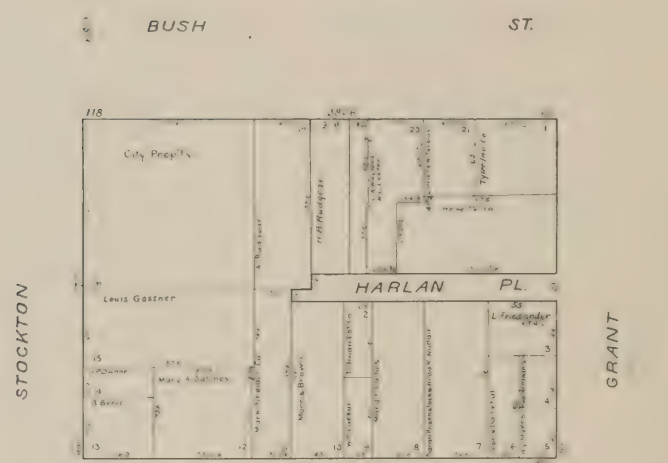
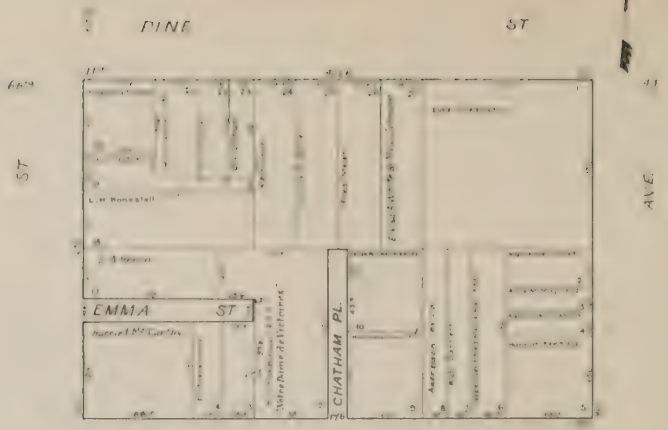
GRANT

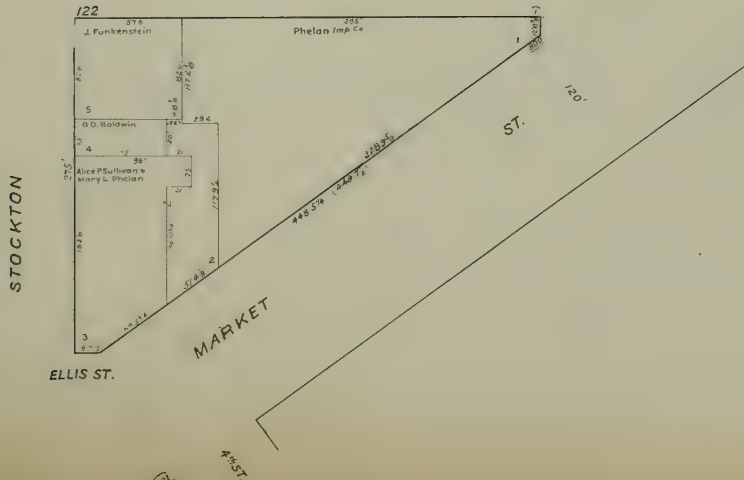
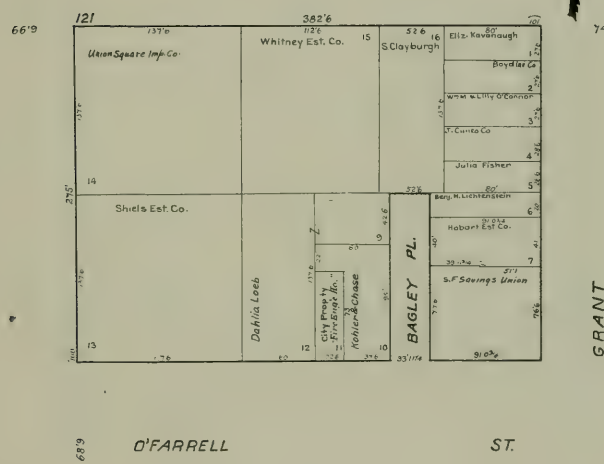
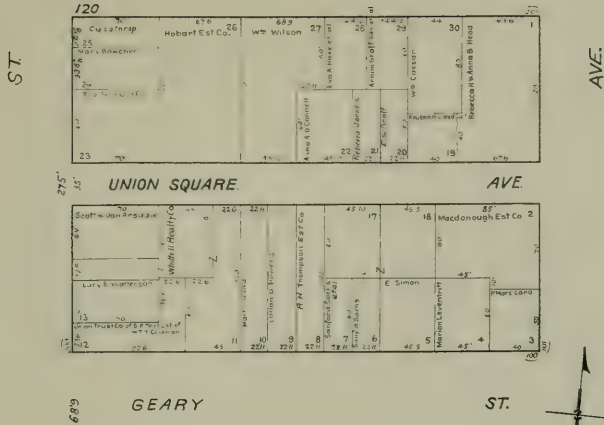
66 9

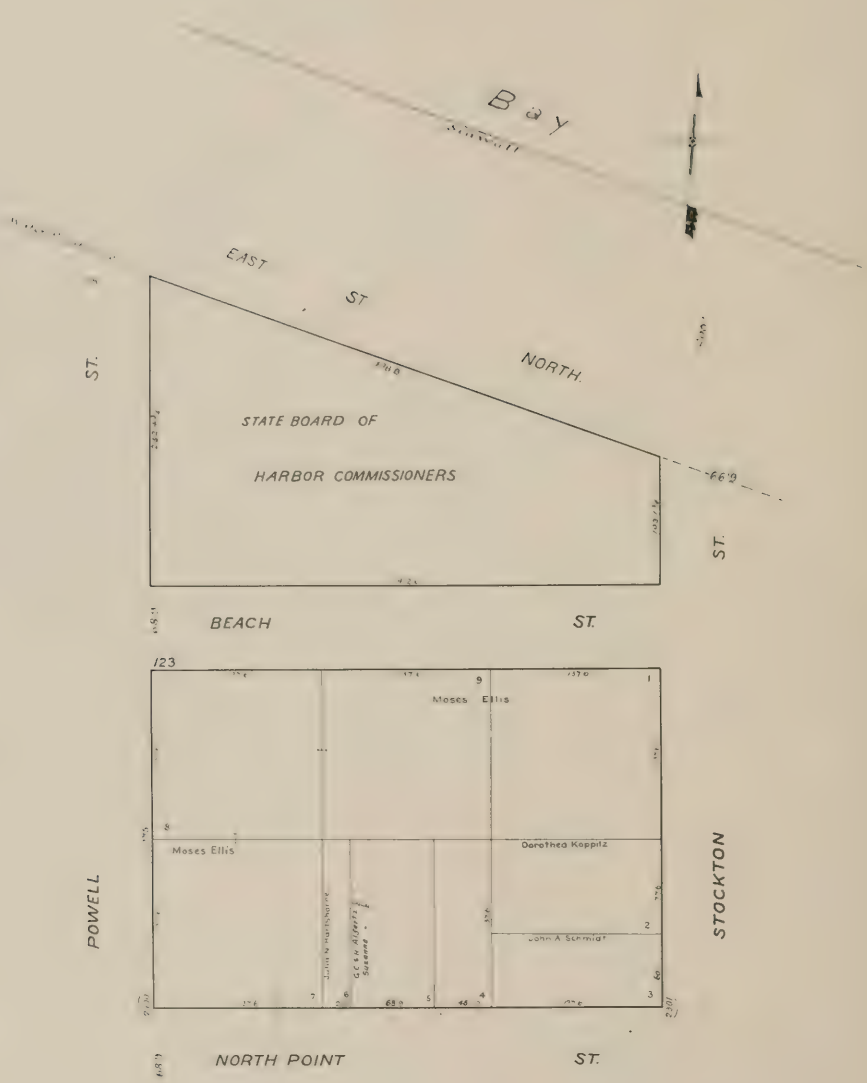
PINE

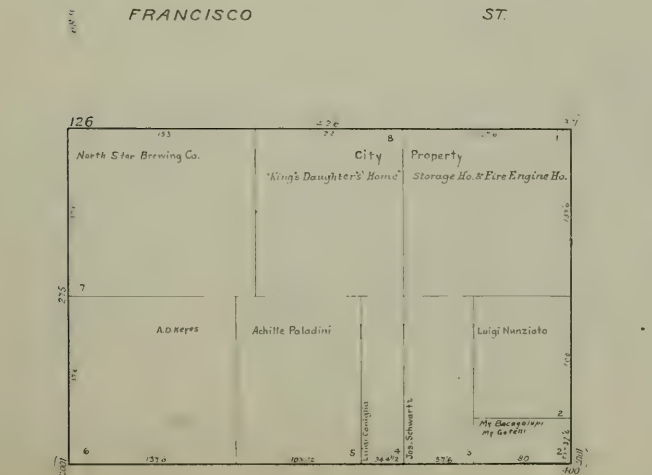
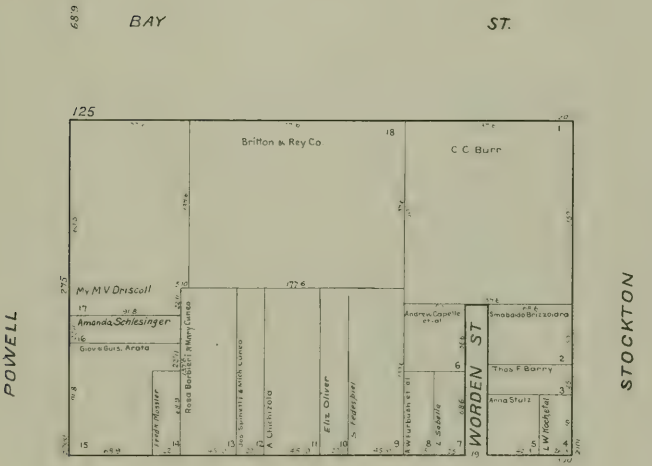

ST.









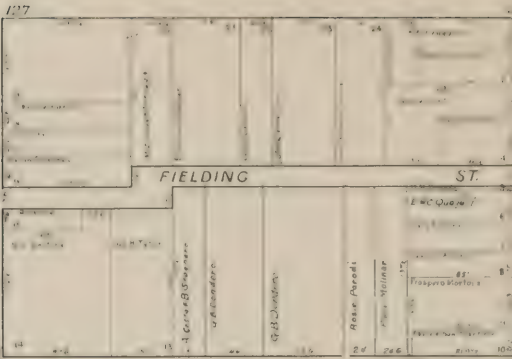




CHESTNUT

ST

ST



LOMBARD

ST.


66'



GREENWICH

ST.

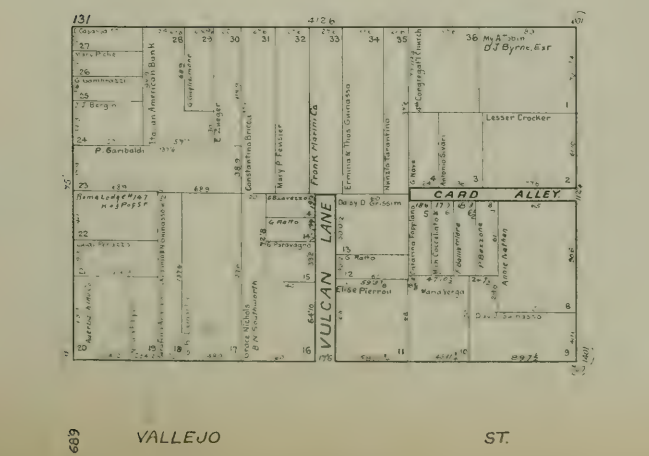
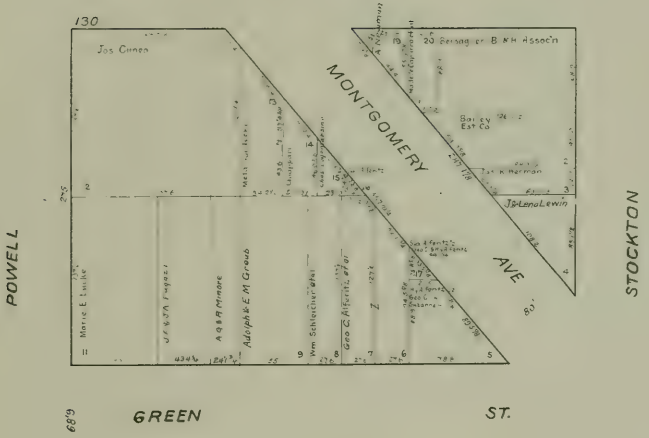
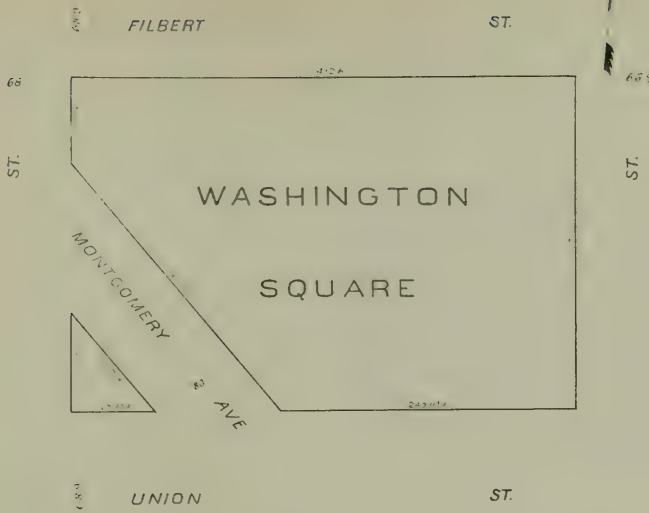
68'9"



FILBERT

ST.

65'3"



ST

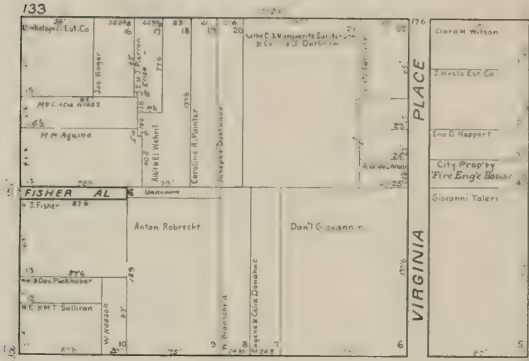
ST



BROADWAY

68'

66'

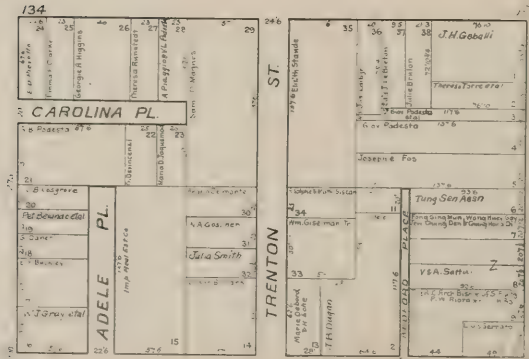


PACIFIC

ST


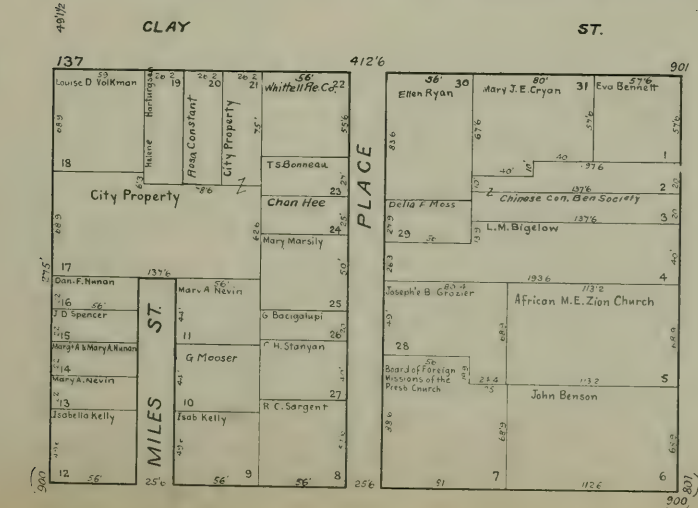
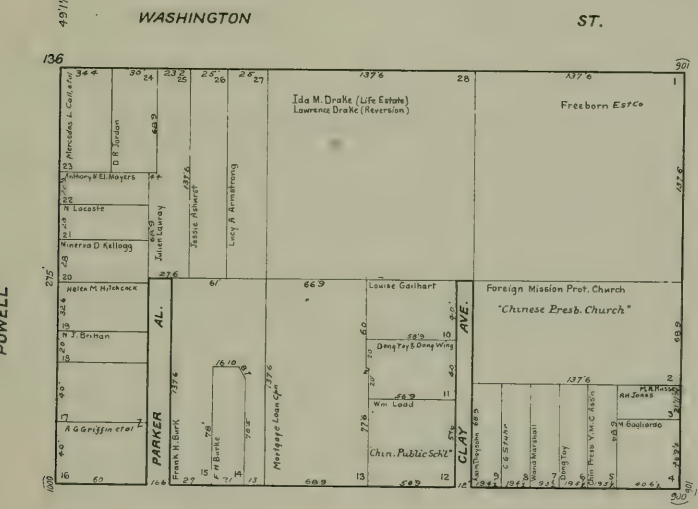
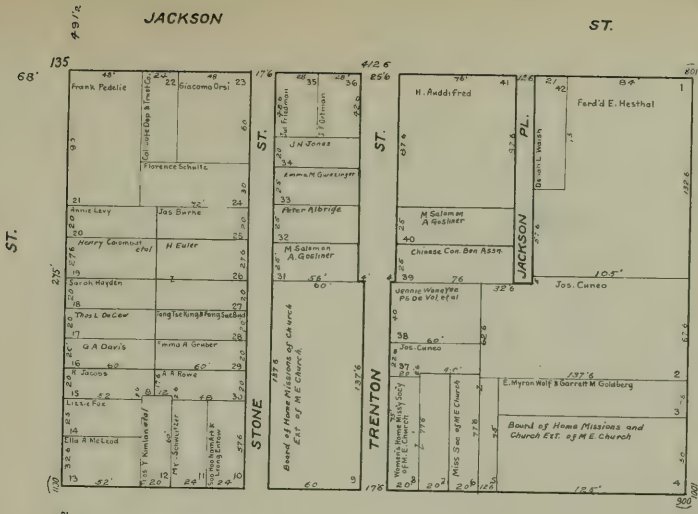
POWELL

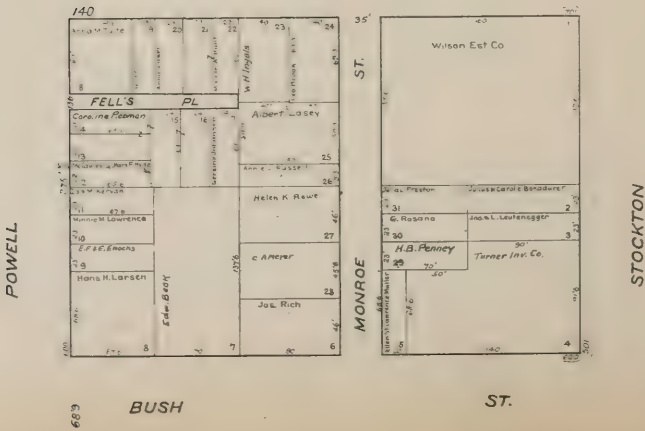
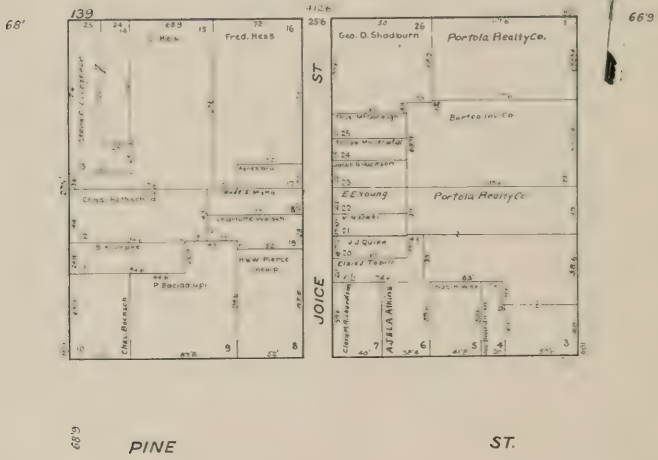
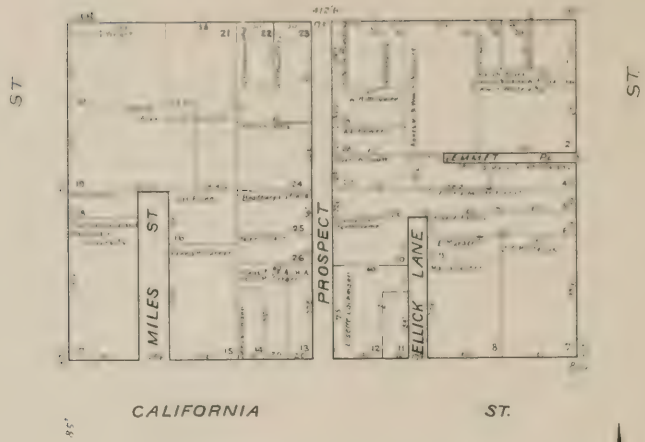
STOCKTON



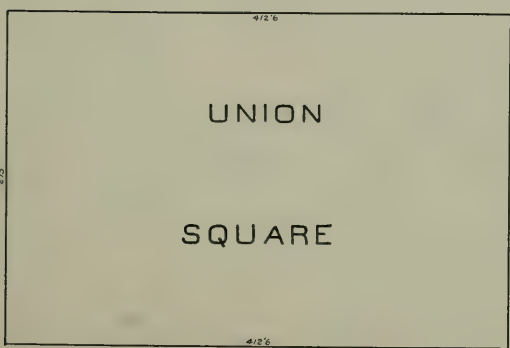
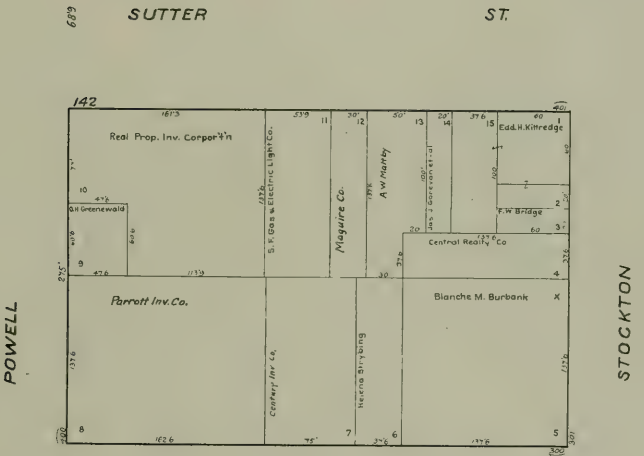
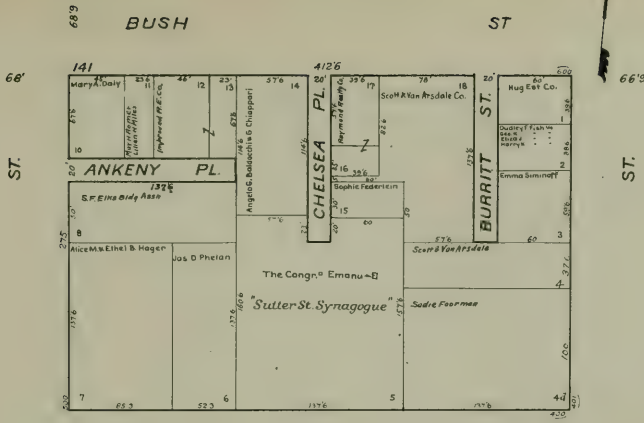
JACKSON

ST









64'9"

GEARY

ST

ST



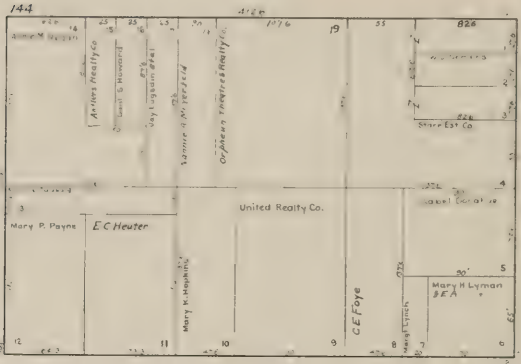
ST

O'FARRELL

ST



66'



66'9"

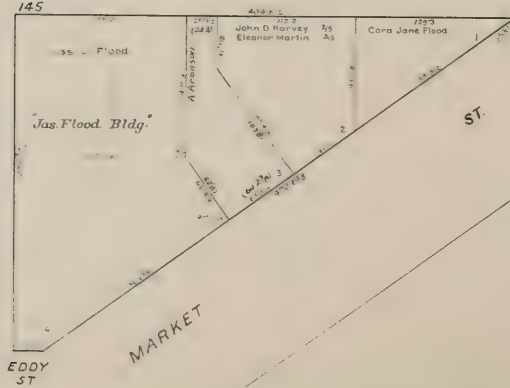
STOCKTON

68'9"

ELLIS

ST

POWELL



EDDY ST


MARKET

ST


120'

44' ST

ST.



689



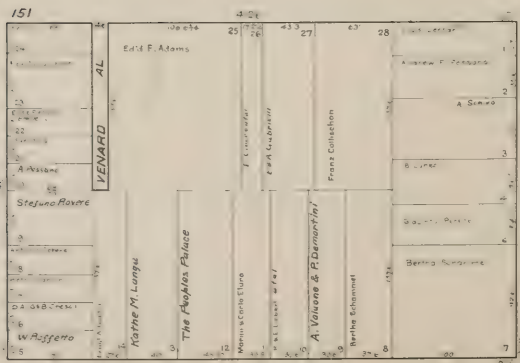




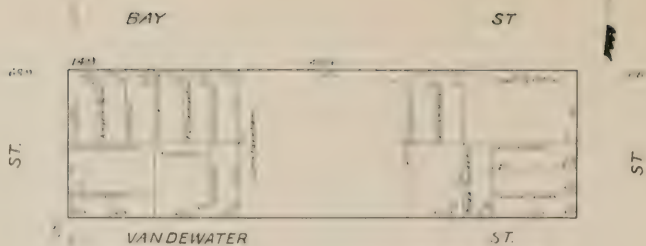
689 NORTH POINT ST.

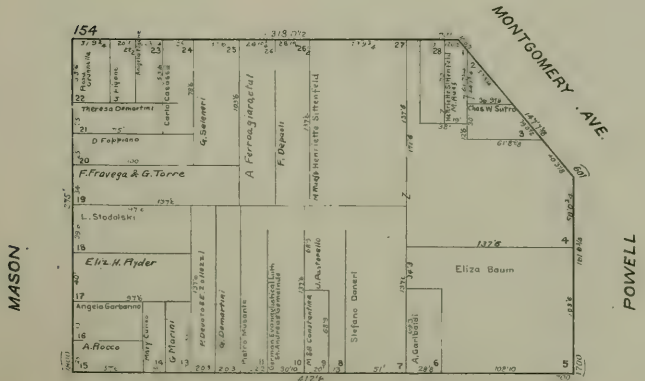
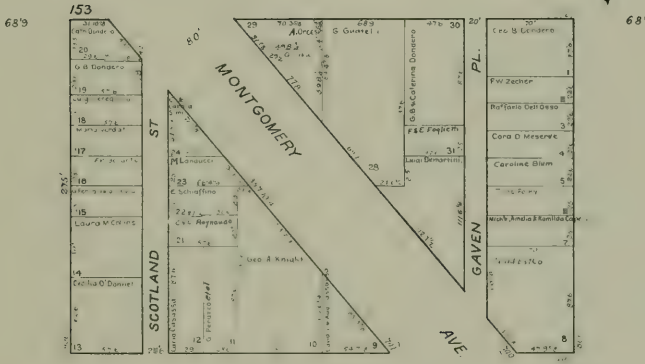
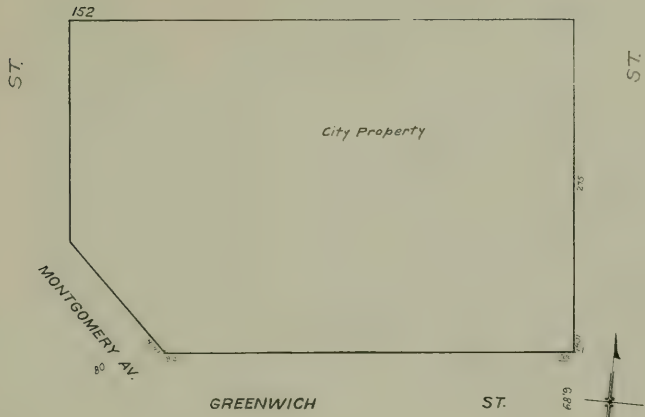
MASON



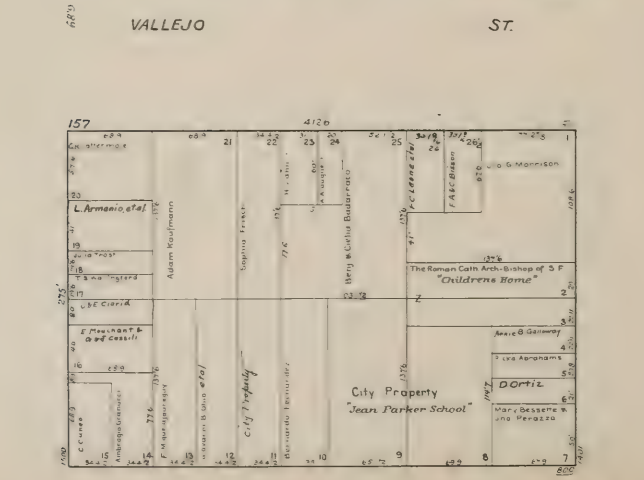
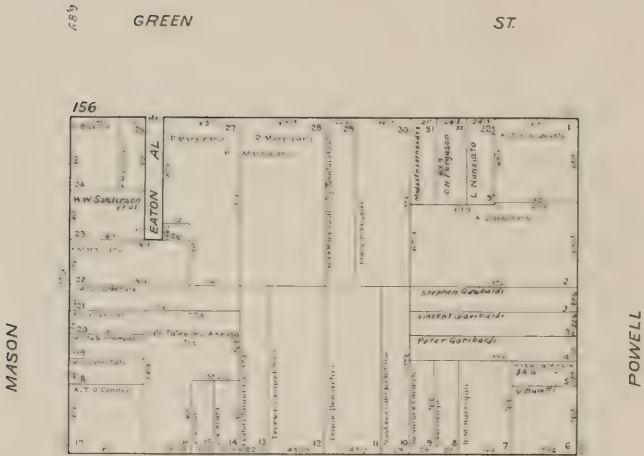
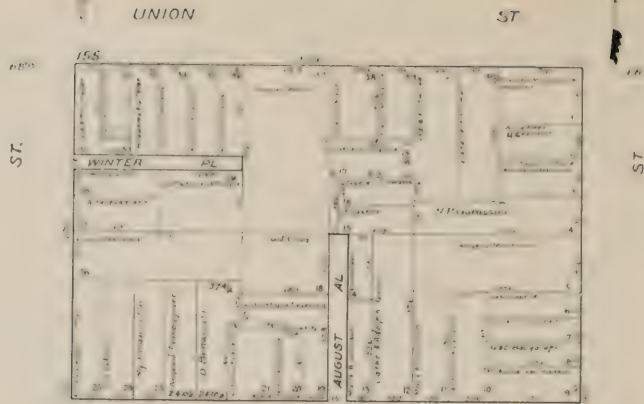
689 BAY ST.


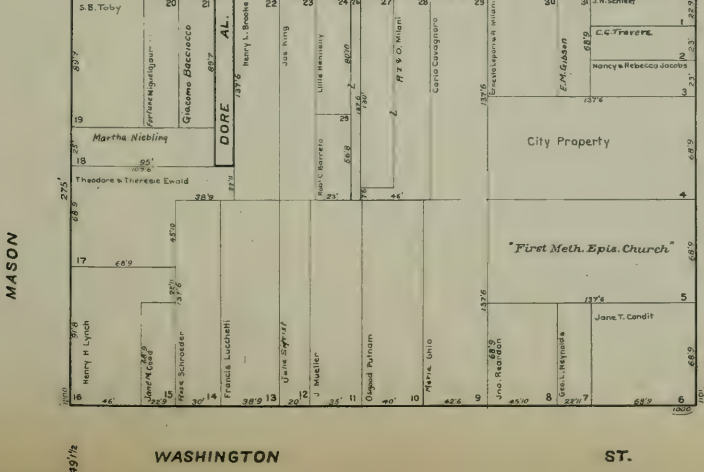
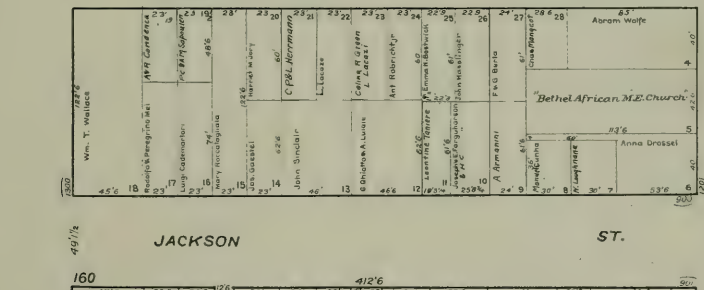
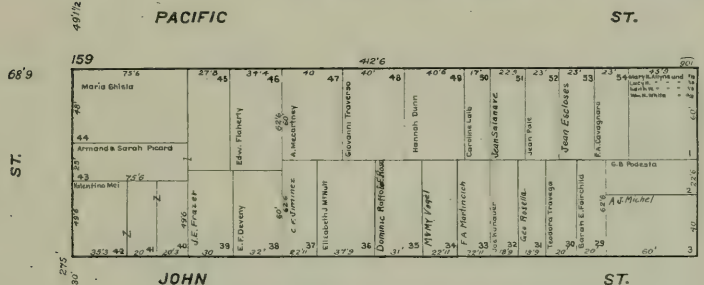
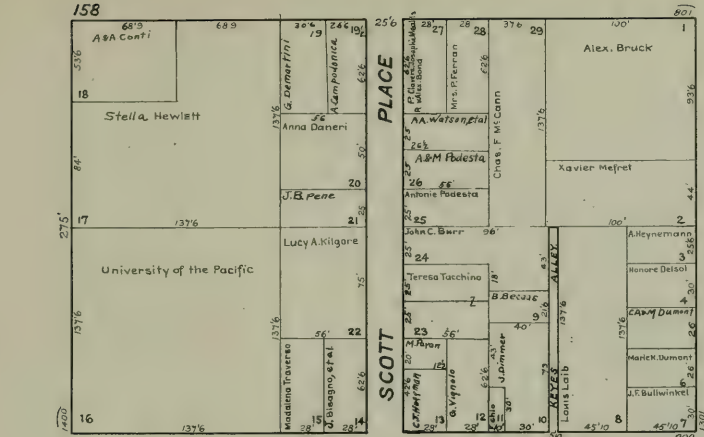
POWELL











ST.

POWELL

MASON

49 1/2

WASHINGTON

ST.

689  
ST.



49 1/2

CLAY

ST.

MASON



49 1/2

SACRAMENTO


ST.

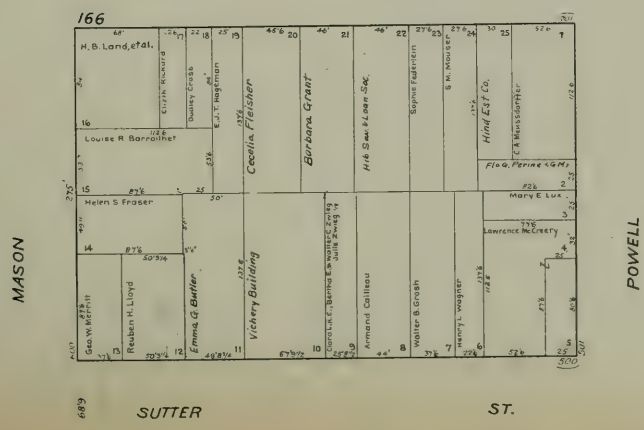
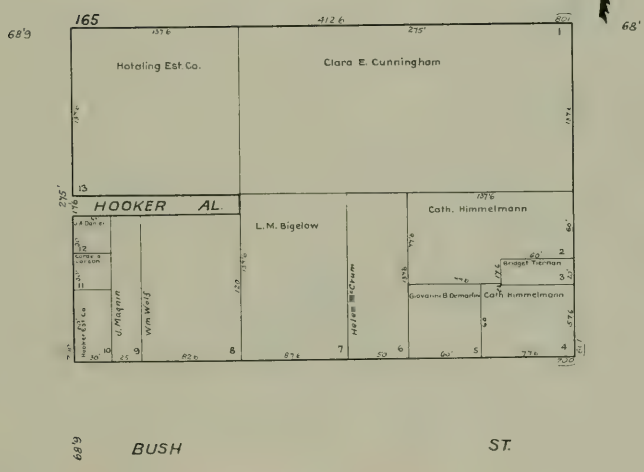
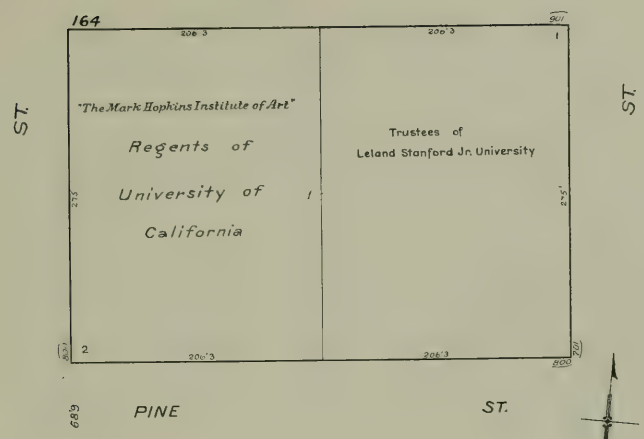
275'

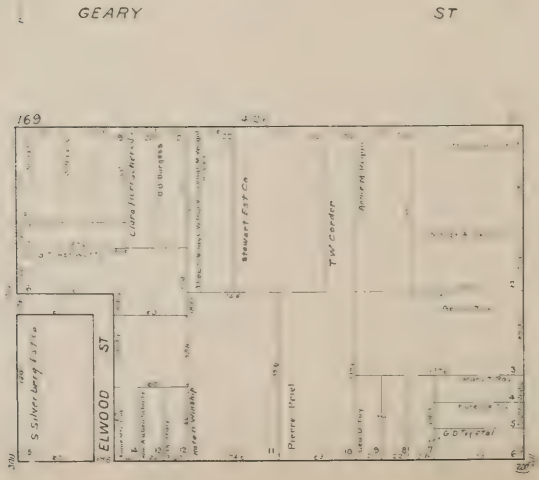
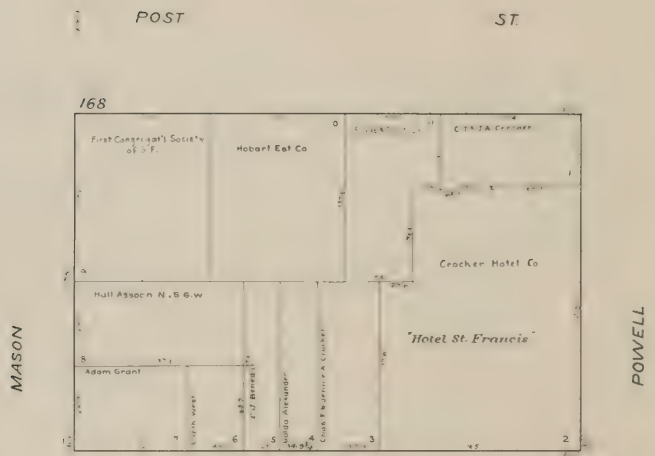
85'

CALIFORNIA

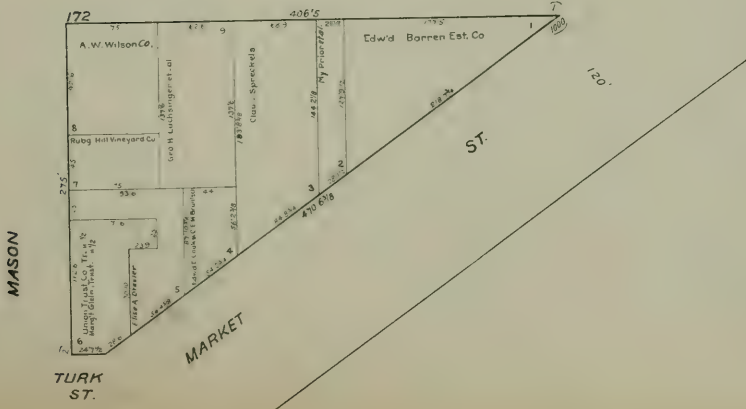
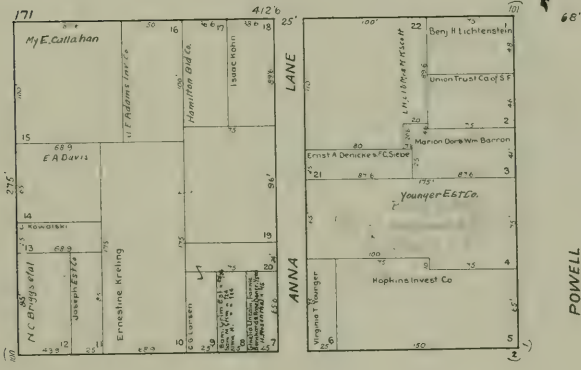
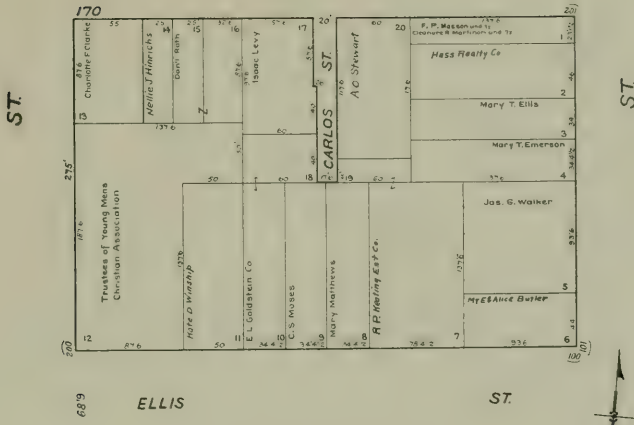
ST.

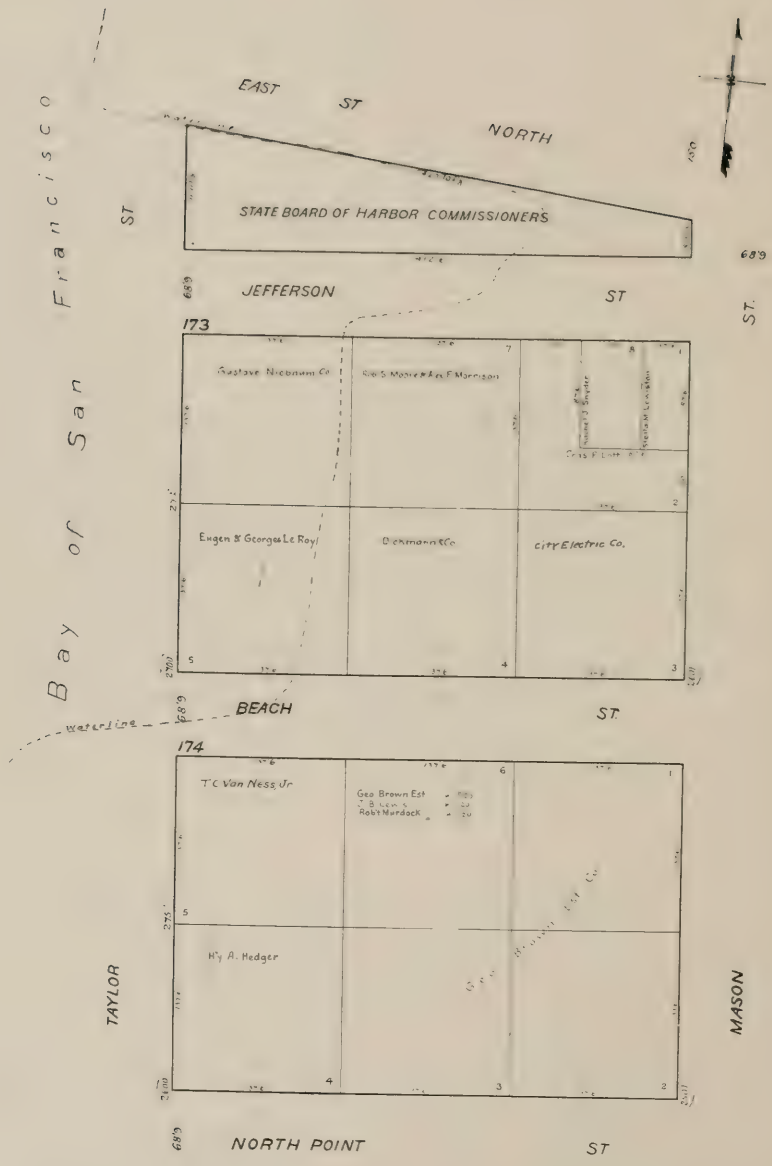


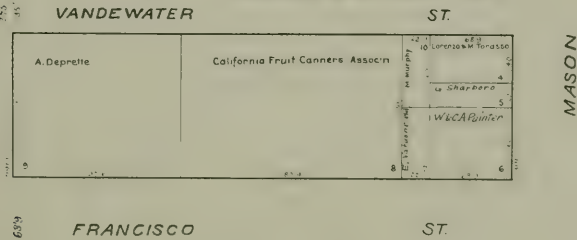
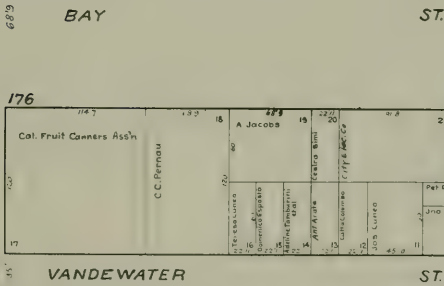
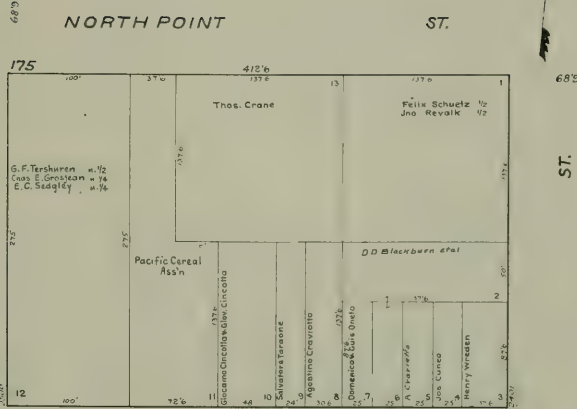


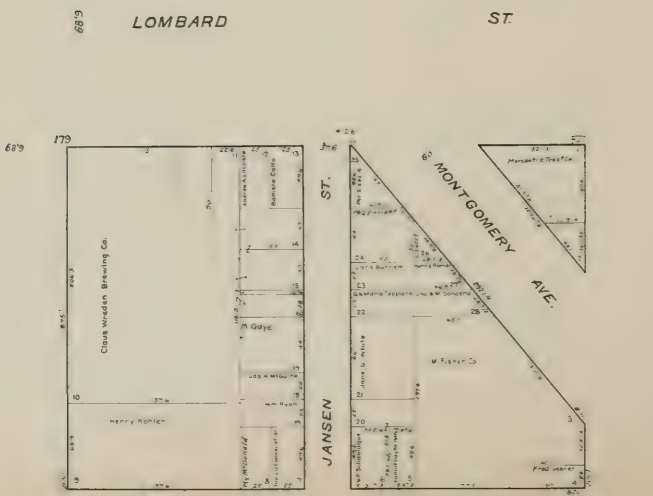
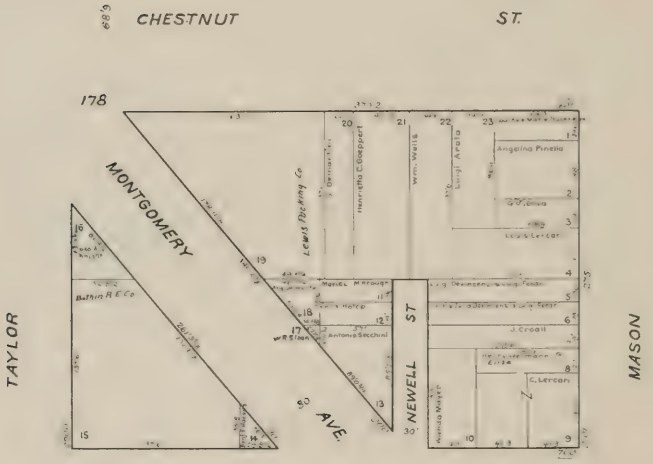













40	243	23	233	234	235	236	237	238	239	240	241	242	243	244	245	246	247	248	249	250	251	252	253	254	255	256	257	258	259	260	261	262	263	264	265	266	267	268	269	270	271	272	273	274	275	276	277	278	279	280	281	282	283	284	285	286	287	288	289	290	291	292	293	294	295	296	297	298	299	300	301	302	303	304	305	306	307	308	309	310	311	312	313	314	315	316	317	318	319	320	321	322	323	324	325	326	327	328	329	330	331	332	333	334	335	336	337	338	339	340	341	342	343	344	345	346	347	348	349	350	351	352	353	354	355	356	357	358	359	360	361	362	363	364	365	366	367	368	369	370	371	372	373	374	375	376	377	378	379	380	381	382	383	384	385	386	387	388	389	390	391	392	393	394	395	396	397	398	399	400
----	-----	----	-----	-----	-----	-----	-----	-----	-----	-----	-----	-----	-----	-----	-----	-----	-----	-----	-----	-----	-----	-----	-----	-----	-----	-----	-----	-----	-----	-----	-----	-----	-----	-----	-----	-----	-----	-----	-----	-----	-----	-----	-----	-----	-----	-----	-----	-----	-----	-----	-----	-----	-----	-----	-----	-----	-----	-----	-----	-----	-----	-----	-----	-----	-----	-----	-----	-----	-----	-----	-----	-----	-----	-----	-----	-----	-----	-----	-----	-----	-----	-----	-----	-----	-----	-----	-----	-----	-----	-----	-----	-----	-----	-----	-----	-----	-----	-----	-----	-----	-----	-----	-----	-----	-----	-----	-----	-----	-----	-----	-----	-----	-----	-----	-----	-----	-----	-----	-----	-----	-----	-----	-----	-----	-----	-----	-----	-----	-----	-----	-----	-----	-----	-----	-----	-----	-----	-----	-----	-----	-----	-----	-----	-----	-----	-----	-----	-----	-----	-----	-----	-----	-----	-----	-----	-----	-----	-----	-----	-----	-----	-----	-----	-----	-----	-----	-----	-----	-----	-----

VALPARAISO

ST.

20	21	22	23	24	25	26	27	28	29	30	31	32	33	34	35	36	37	38	39	40	41	42	43	44	45	46	47	48	49	50	51	52	53	54	55	56	57	58	59	60	61	62	63	64	65	66	67	68	69	70	71	72	73	74	75	76	77	78	79	80	81	82	83	84	85	86	87	88	89	90	91	92	93	94	95	96	97	98	99	100
----	----	----	----	----	----	----	----	----	----	----	----	----	----	----	----	----	----	----	----	----	----	----	----	----	----	----	----	----	----	----	----	----	----	----	----	----	----	----	----	----	----	----	----	----	----	----	----	----	----	----	----	----	----	----	----	----	----	----	----	----	----	----	----	----	----	----	----	----	----	----	----	----	----	----	----	----	----	----	----	-----

FILBERT

ST.

689 ST.

20	21	22	23	24	25	26	27	28	29	30	31	32	33	34	35	36	37	38	39	40	41	42	43	44	45	46	47	48	49	50	51	52	53	54	55	56	57	58	59	60	61	62	63	64	65	66	67	68	69	70	71	72	73	74	75	76	77	78	79	80	81	82	83	84	85	86	87	88	89	90	91	92	93	94	95	96	97	98	99	100
----	----	----	----	----	----	----	----	----	----	----	----	----	----	----	----	----	----	----	----	----	----	----	----	----	----	----	----	----	----	----	----	----	----	----	----	----	----	----	----	----	----	----	----	----	----	----	----	----	----	----	----	----	----	----	----	----	----	----	----	----	----	----	----	----	----	----	----	----	----	----	----	----	----	----	----	----	----	----	----	-----

UNION

ST.

TAYLOR

20	21	22	23	24	25	26	27	28	29	30	31	32	33	34	35	36	37	38	39	40	41	42	43	44	45	46	47	48	49	50	51	52	53	54	55	56	57	58	59	60	61	62	63	64	65	66	67	68	69	70	71	72	73	74	75	76	77	78	79	80	81	82	83	84	85	86	87	88	89	90	91	92	93	94	95	96	97	98	99	100
----	----	----	----	----	----	----	----	----	----	----	----	----	----	----	----	----	----	----	----	----	----	----	----	----	----	----	----	----	----	----	----	----	----	----	----	----	----	----	----	----	----	----	----	----	----	----	----	----	----	----	----	----	----	----	----	----	----	----	----	----	----	----	----	----	----	----	----	----	----	----	----	----	----	----	----	----	----	----	----	-----

GREEN

ST.


MASON



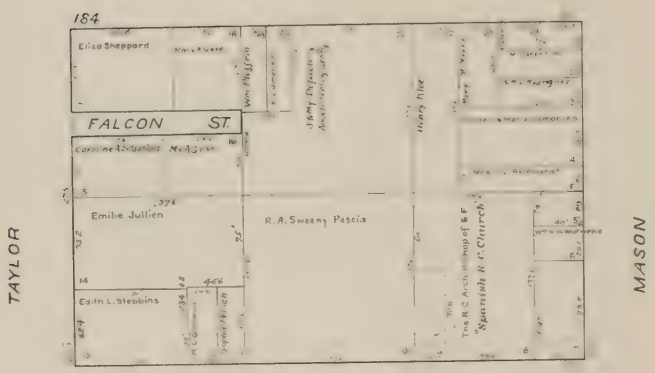
68.9

ST.

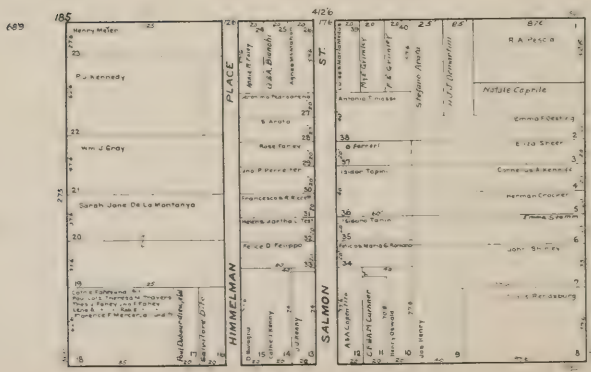


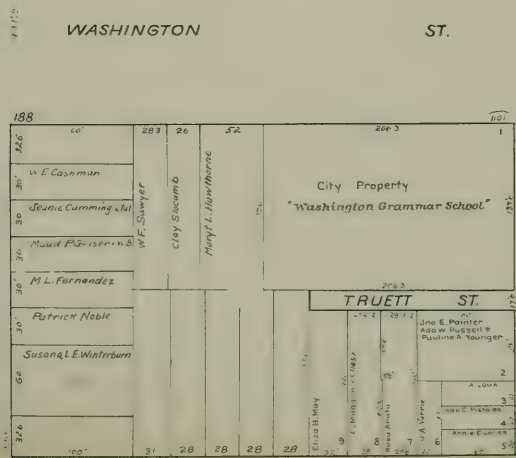
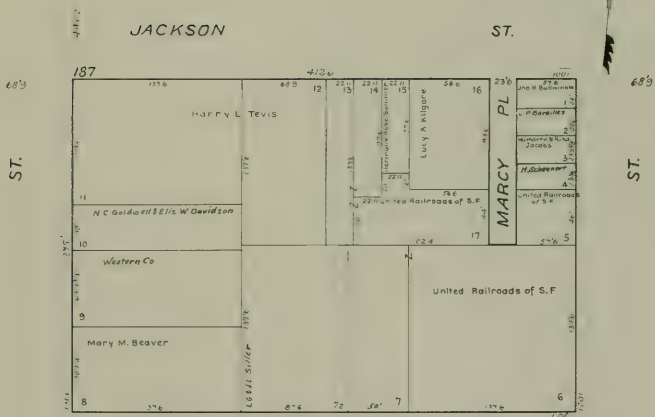
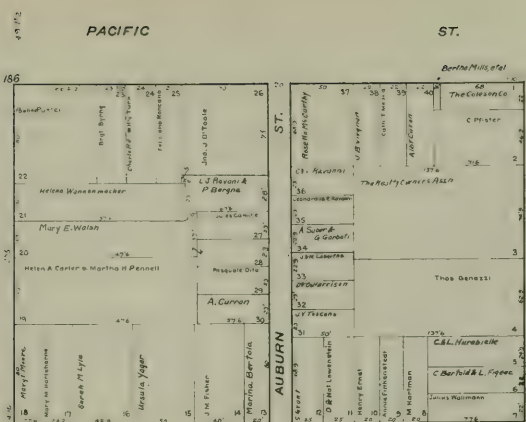


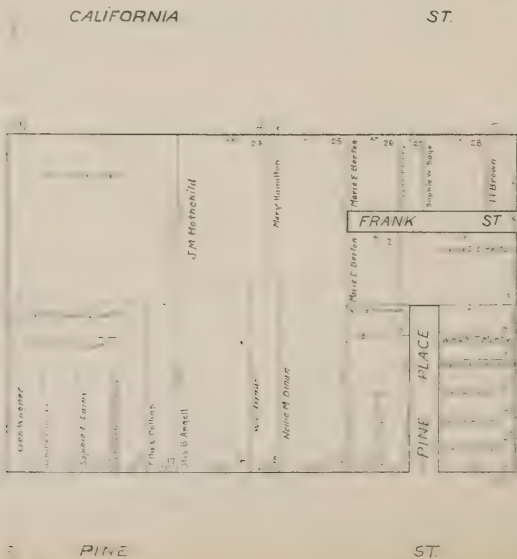
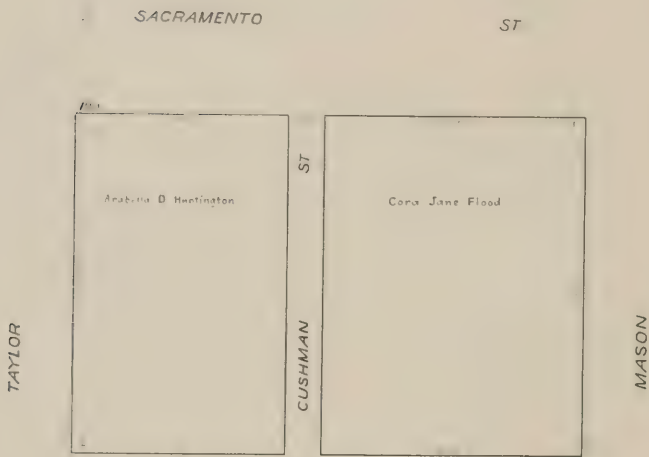
68 VALLEJO ST



426 BROADWAY



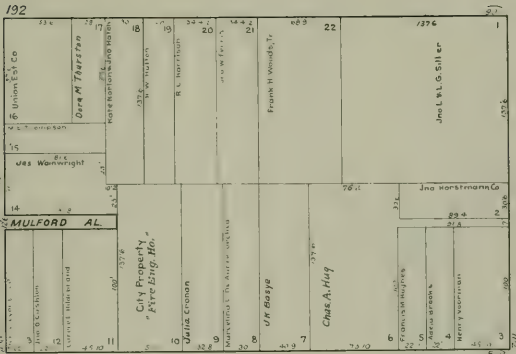




e 89

PINE

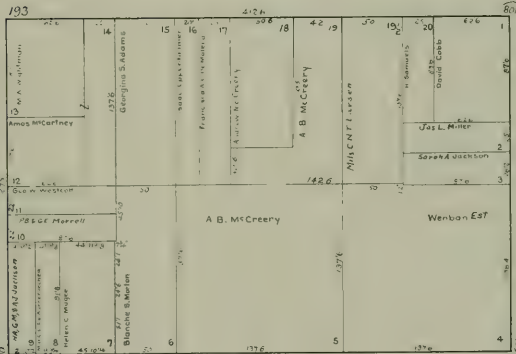
ST



e 89

BUSH

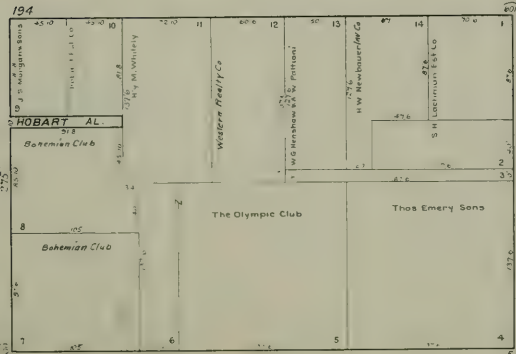
ST.



e 89

SUTTER

ST.



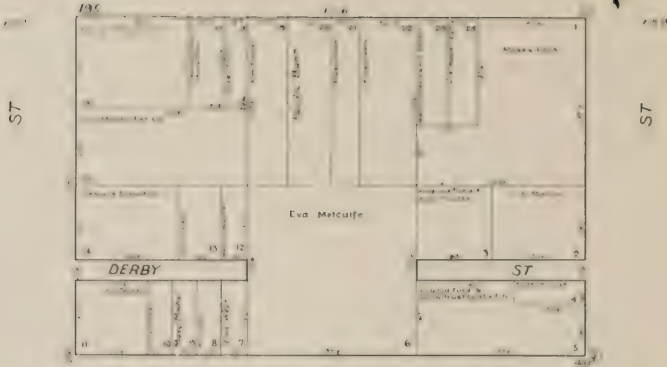
e 89

POST

ST

POST

ST



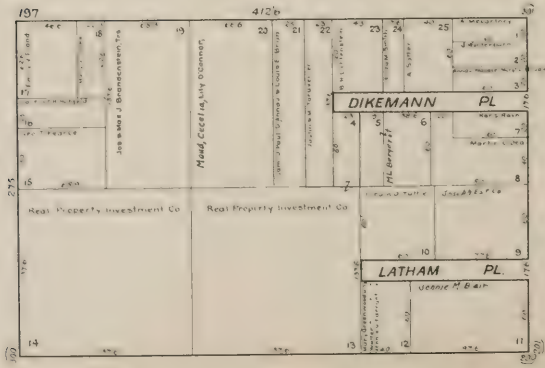
GEARY

ST



O'FARRELL

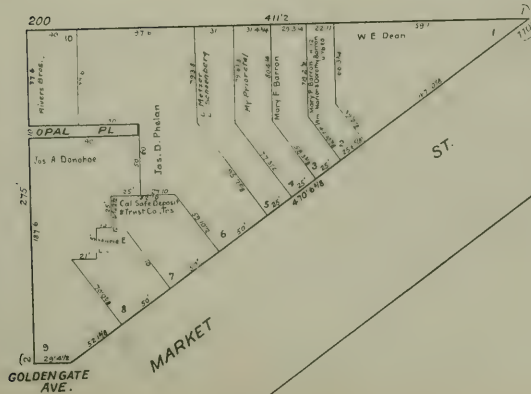
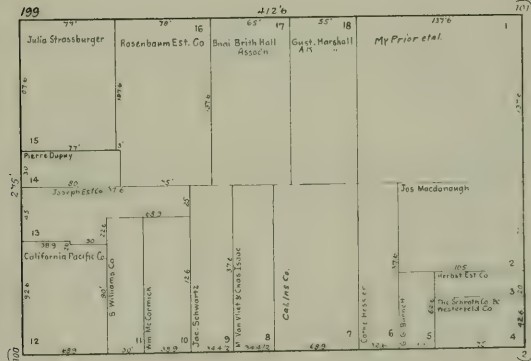
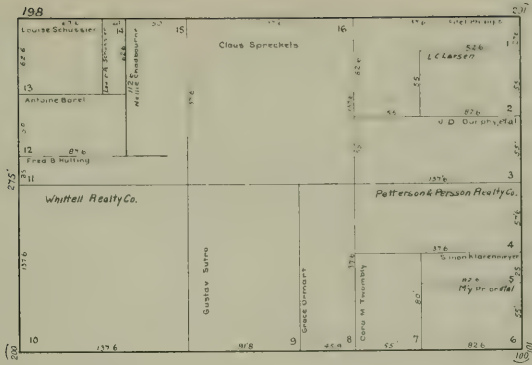
ST

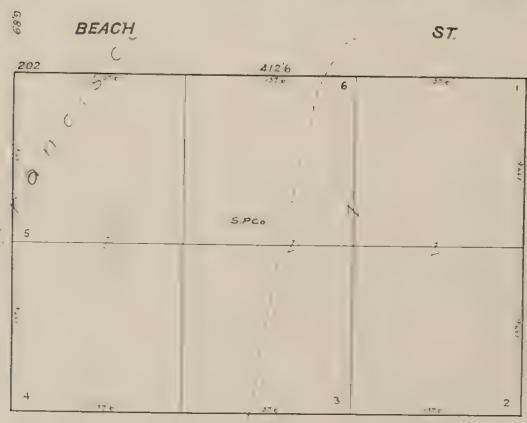
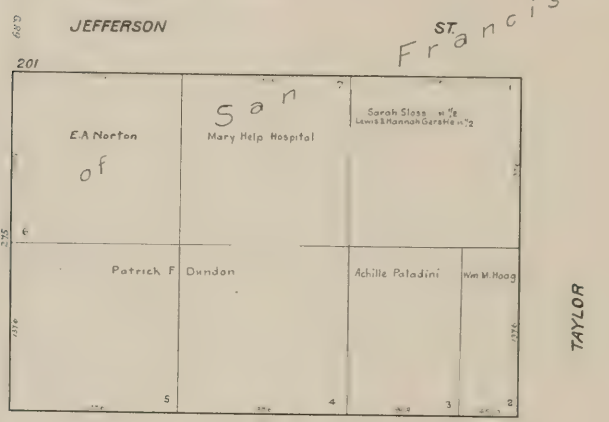
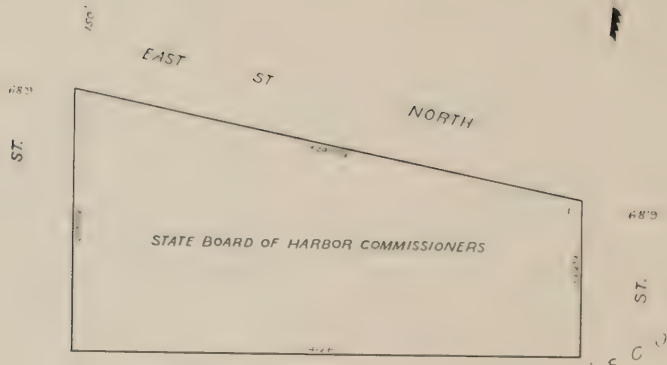


ELLIS

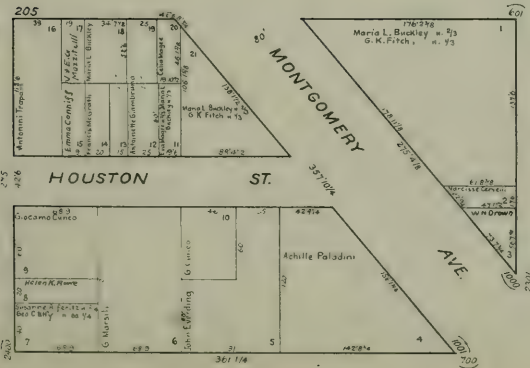
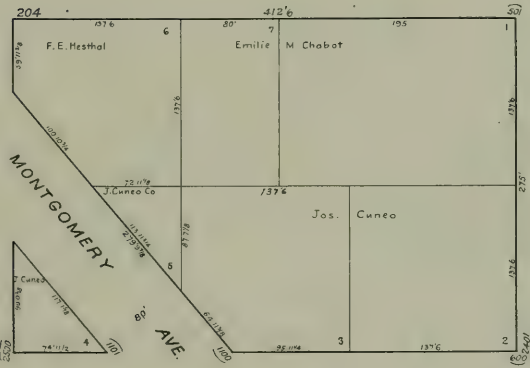
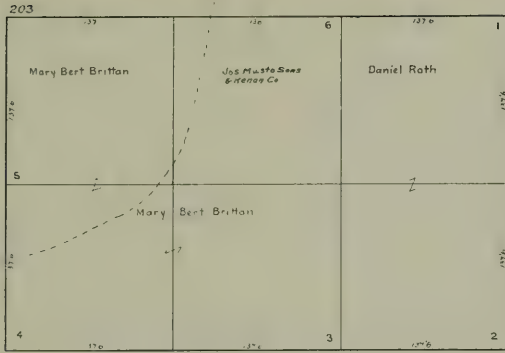
ST







Bay of S.P.




TAYLOR

CHESTNUT

ST.

689



ST.

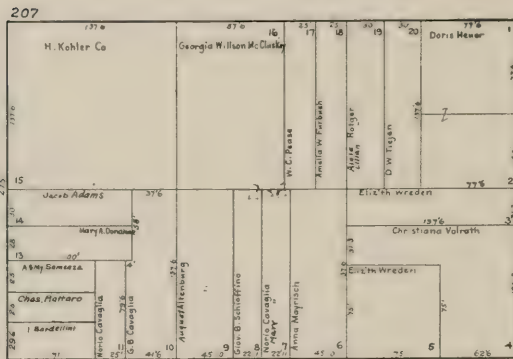
689

ST.

LOMBARD

ST.

689



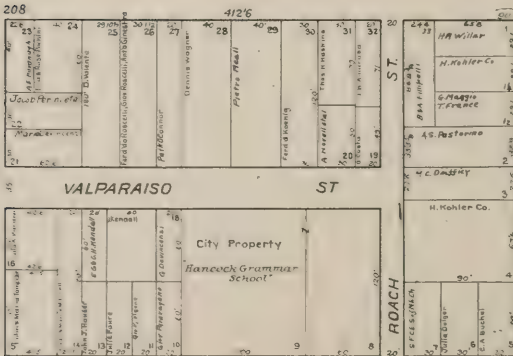
JONES

TAYLOR

689

GREENWICH

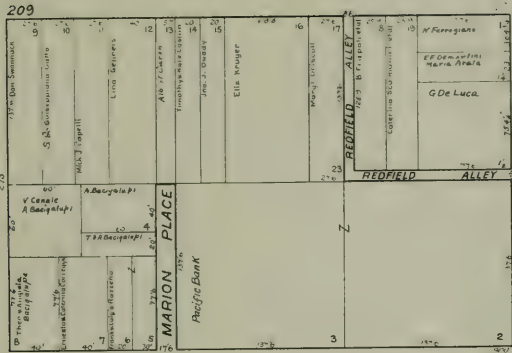
ST.



689

FILBERT

ST.

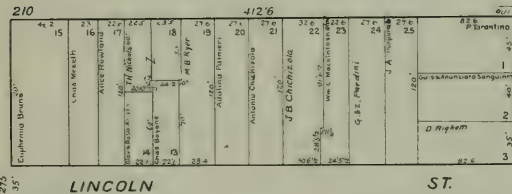


UNION ST.

ST.




689 ST.



LINCOLN ST.

ST.

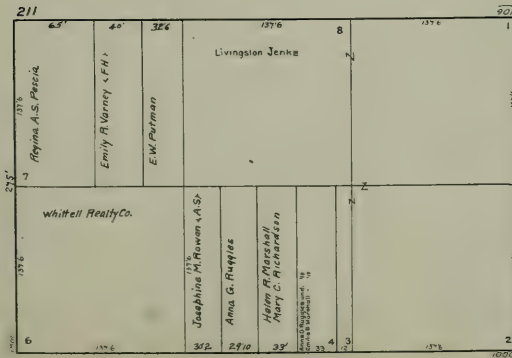
689 ST.



GREEN ST.

ST.

JONES




VALLEJO ST.

ST.

TAYLOR



ST.



FLORENCE

ST.

826

BROADWAY

213

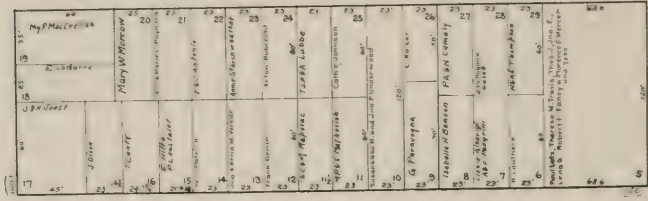


BERNARD

ST.

825

JONES

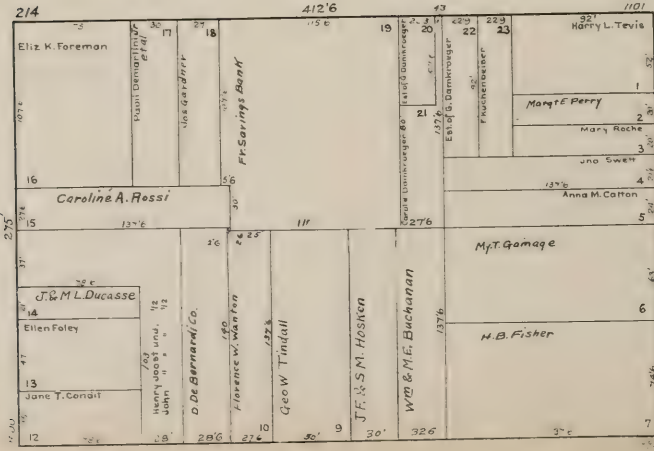


TAYLOR

49 1/2

PACIFIC

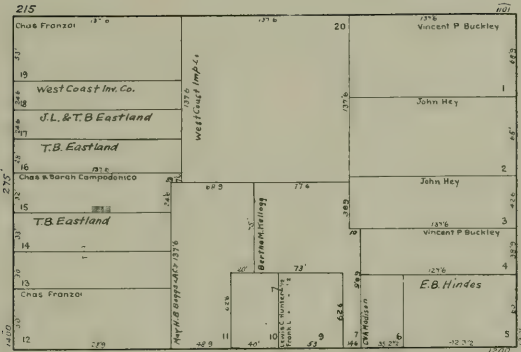
ST.



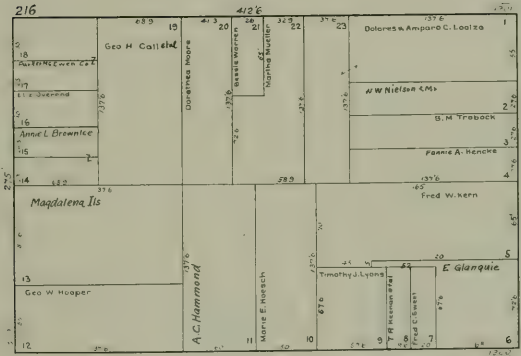
JACKSON

ST.

40 P. 110 A

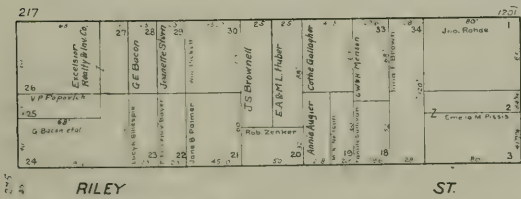


689 ST.




ST.

JONES




TAYLOR



SACRAMENTO

ST

ST

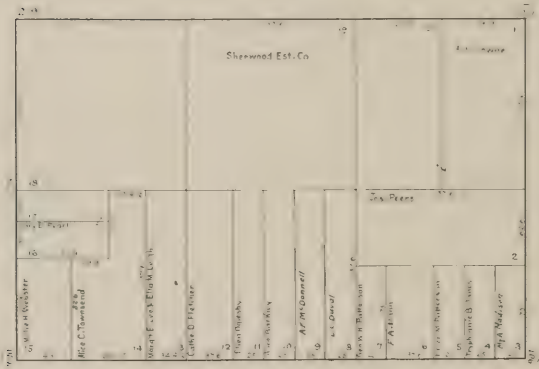


CALIFORNIA

ST

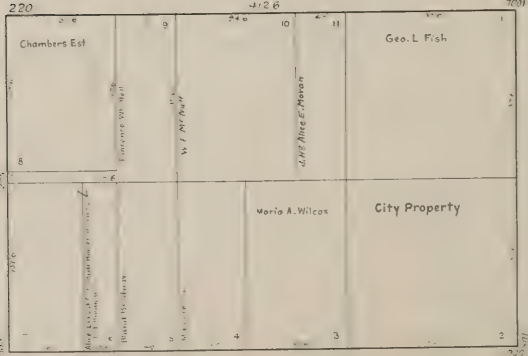
JONES

TAYLOR



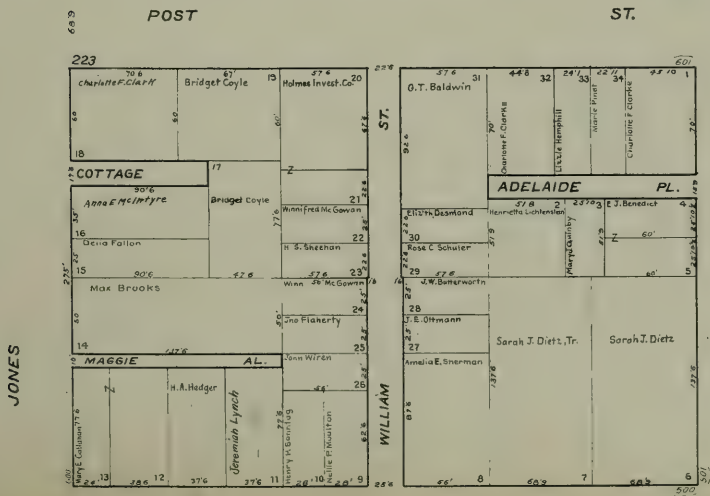
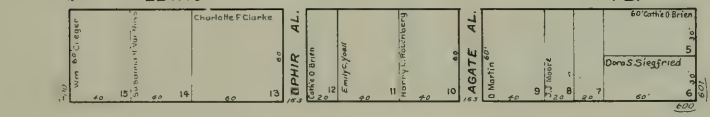
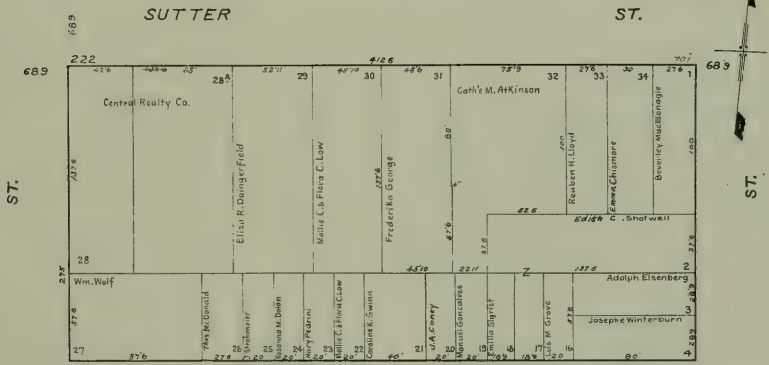
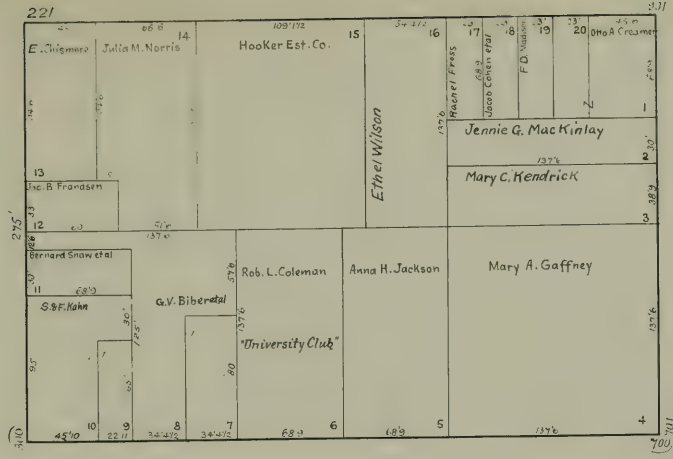
PINE

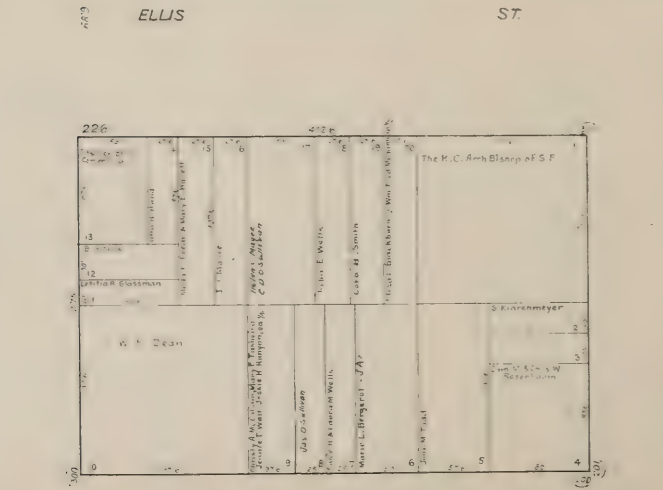
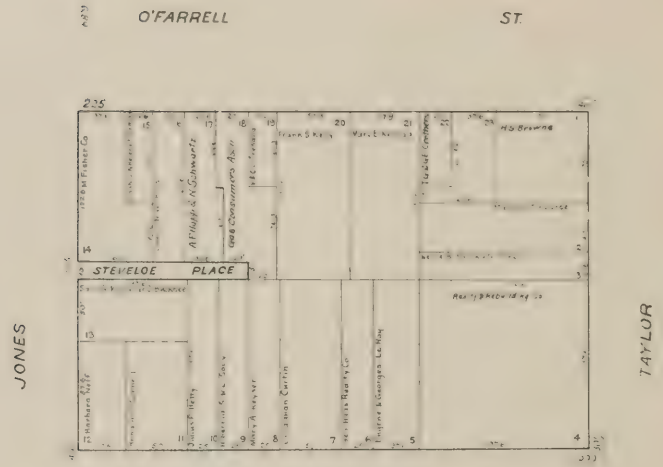
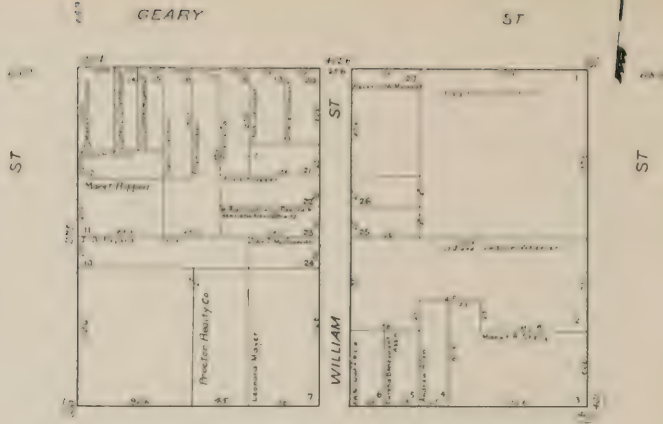
ST.



BUSH

ST.



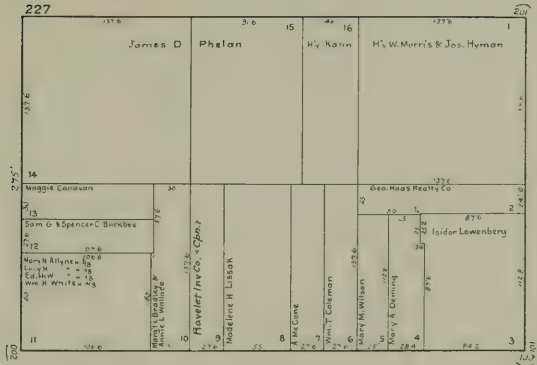




669

EDDY

ST.



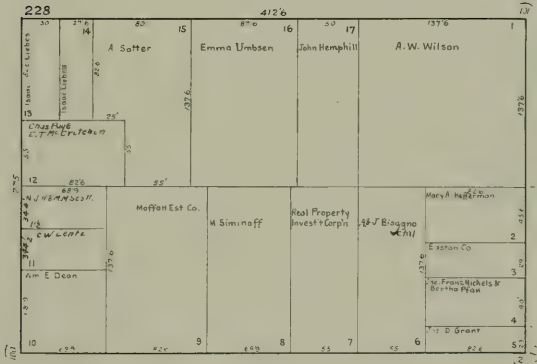
669

TURK

ST.

689

ST.

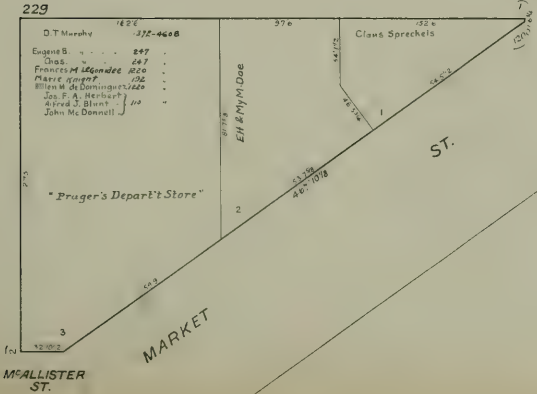


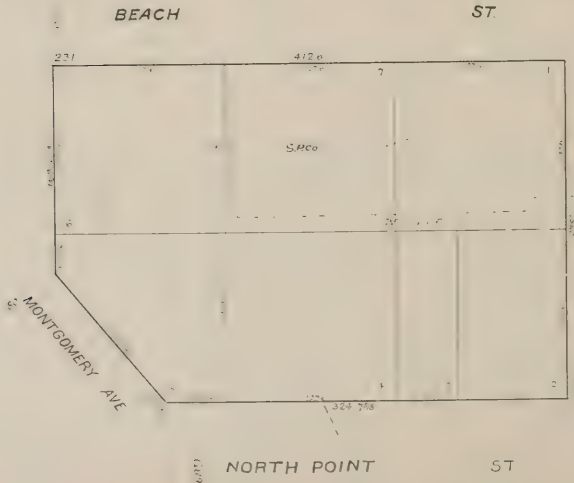

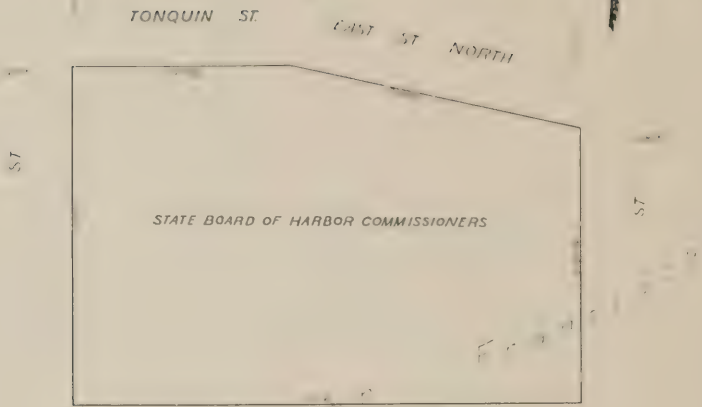
689

GOLDEN GATE

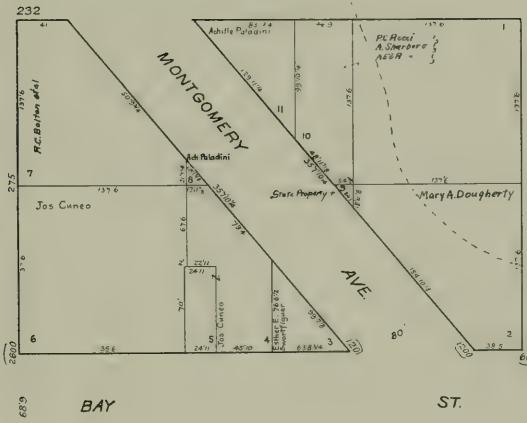
AVE.

JONES





NORTH POINT ST.

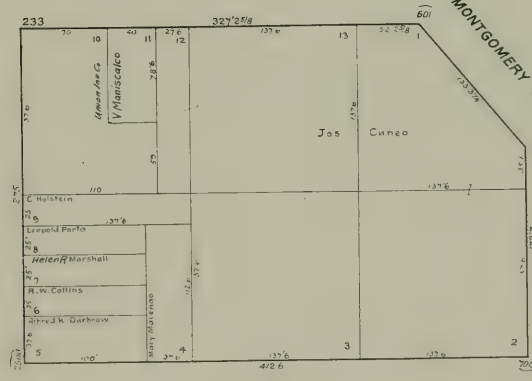


ST.

ST.

ST.

LEAVENWORTH




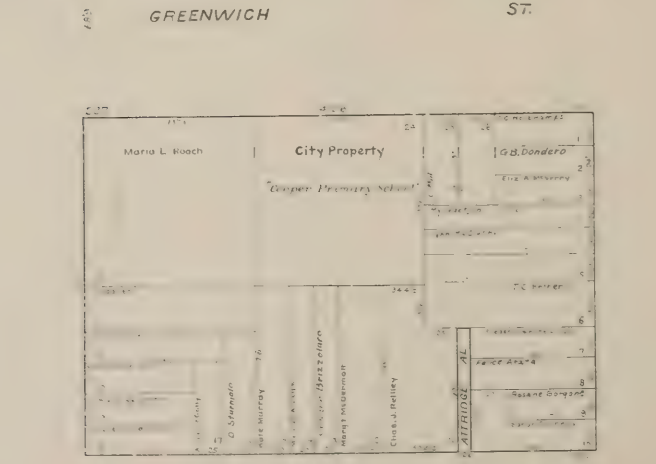
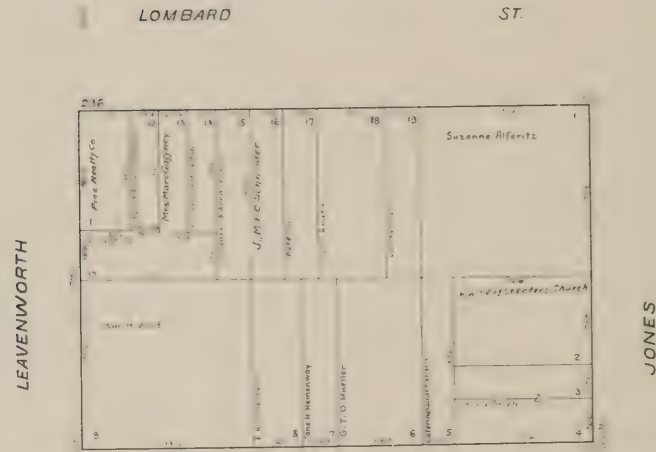
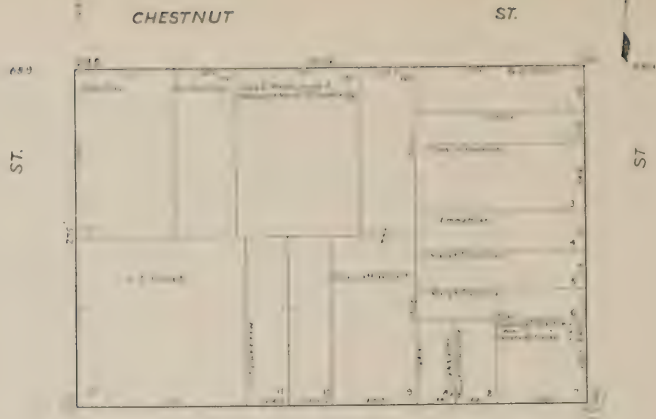
FRANCISCO

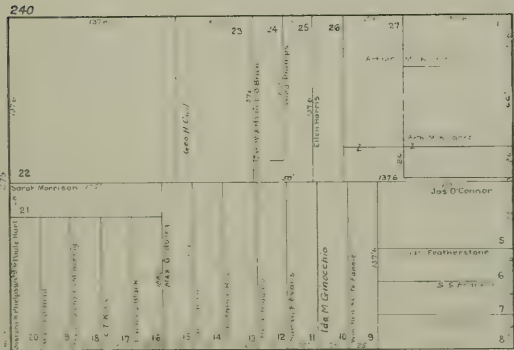
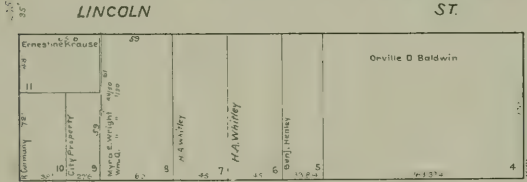
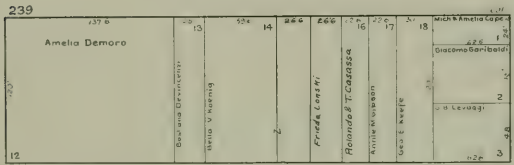
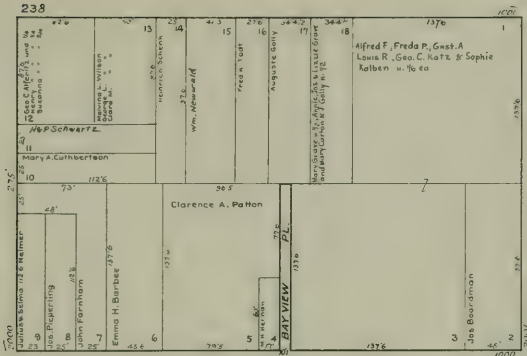
CHESTNUT

ST.

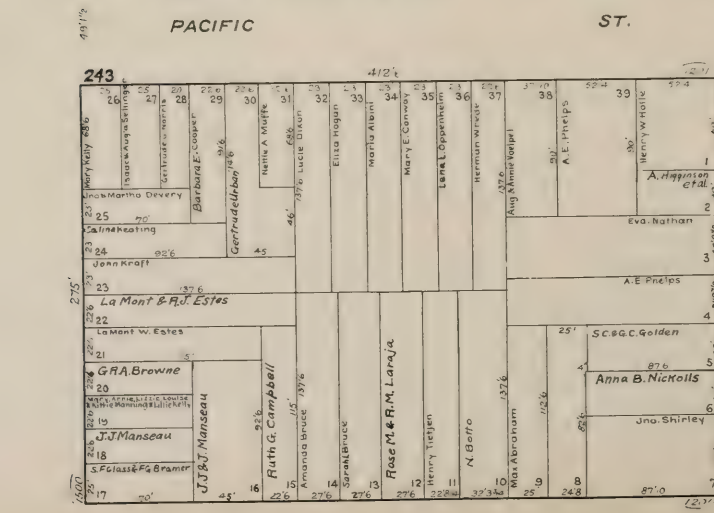

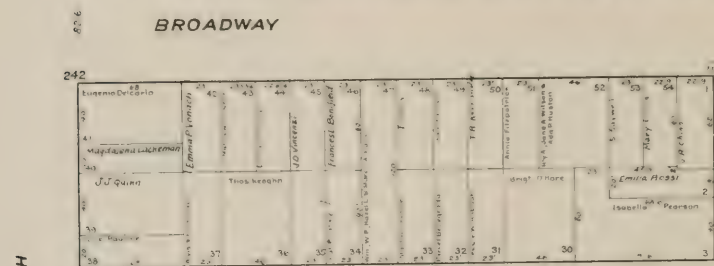


ST.

JONES







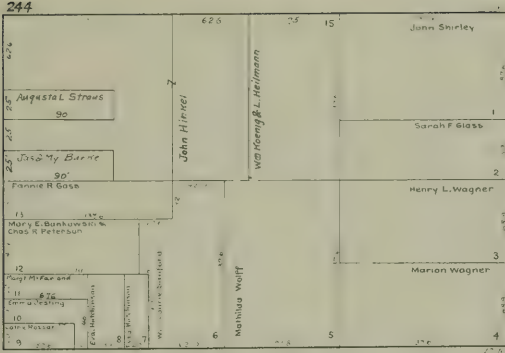


LEAVENWORTH

JONES

JACKSON

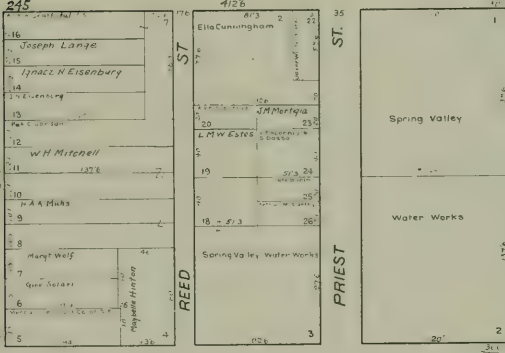
ST.



WASHINGTON

ST.

689

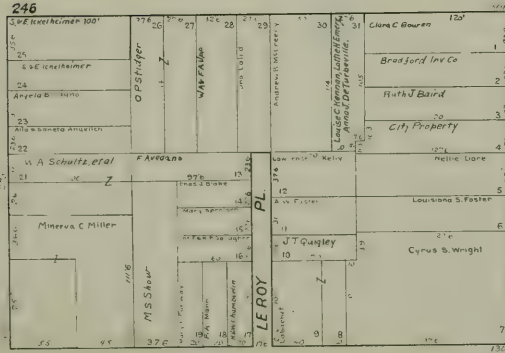


ST.

ST.

CLAY

ST.



LEAVENWORTH

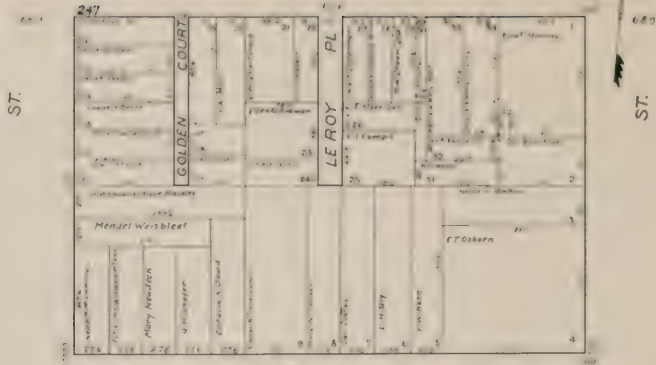
JONES

SACRAMENTO

ST.

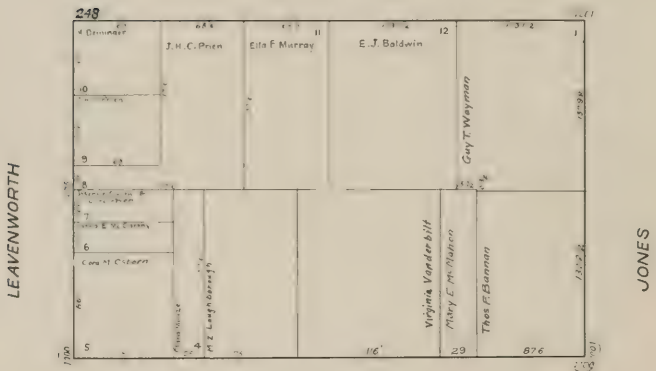
SACRAMENTO

ST.



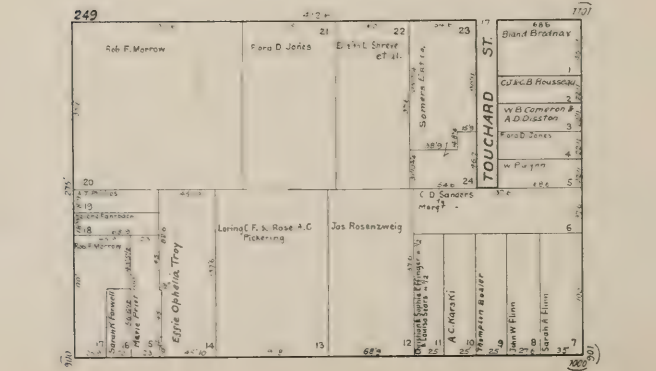
CALIFORNIA

ST.



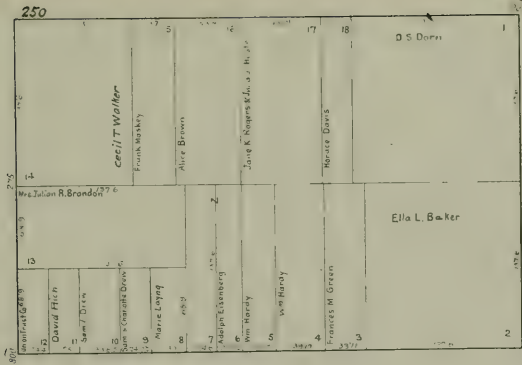
PINE

ST.



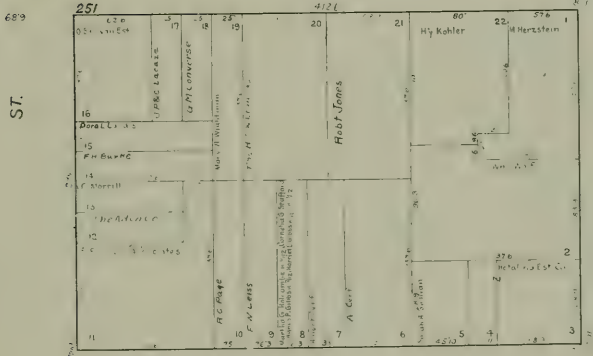
BUSH

ST.



SUTTER

ST.




ST.

ST.

POST

ST.



LEAVENWORTH


JONES

GEARY

ST.

GEARY

ST

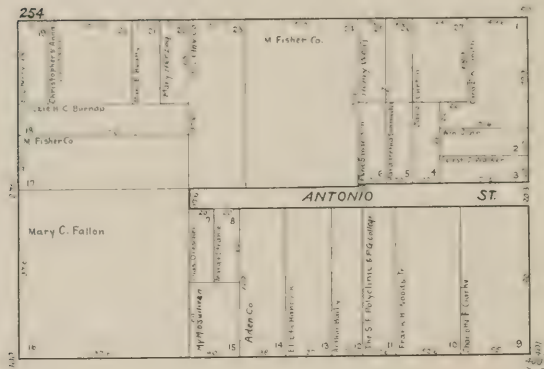


O'FARRELL

ST

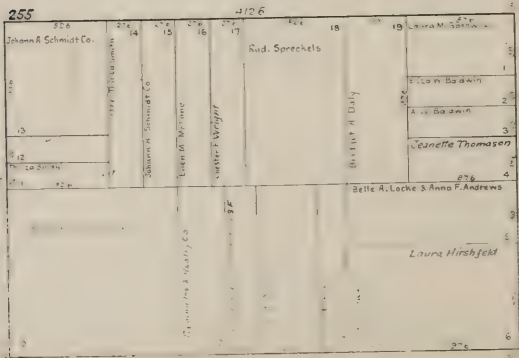
LEAVENWORTH

JONES



ELLIS

ST

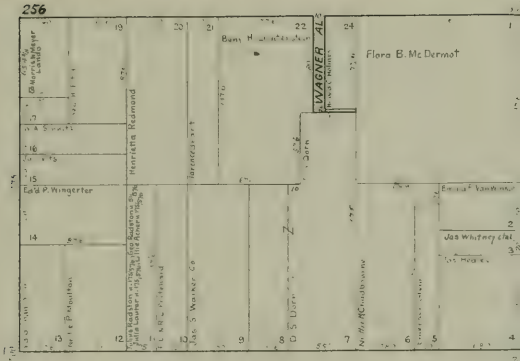


ST



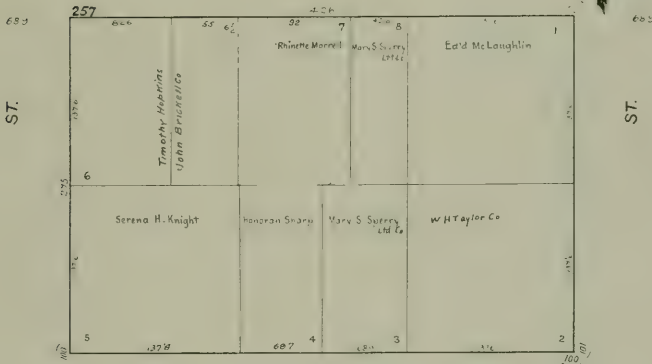
EDDY

ST.



TURK

ST.



GOLDEN GATE

AVE.

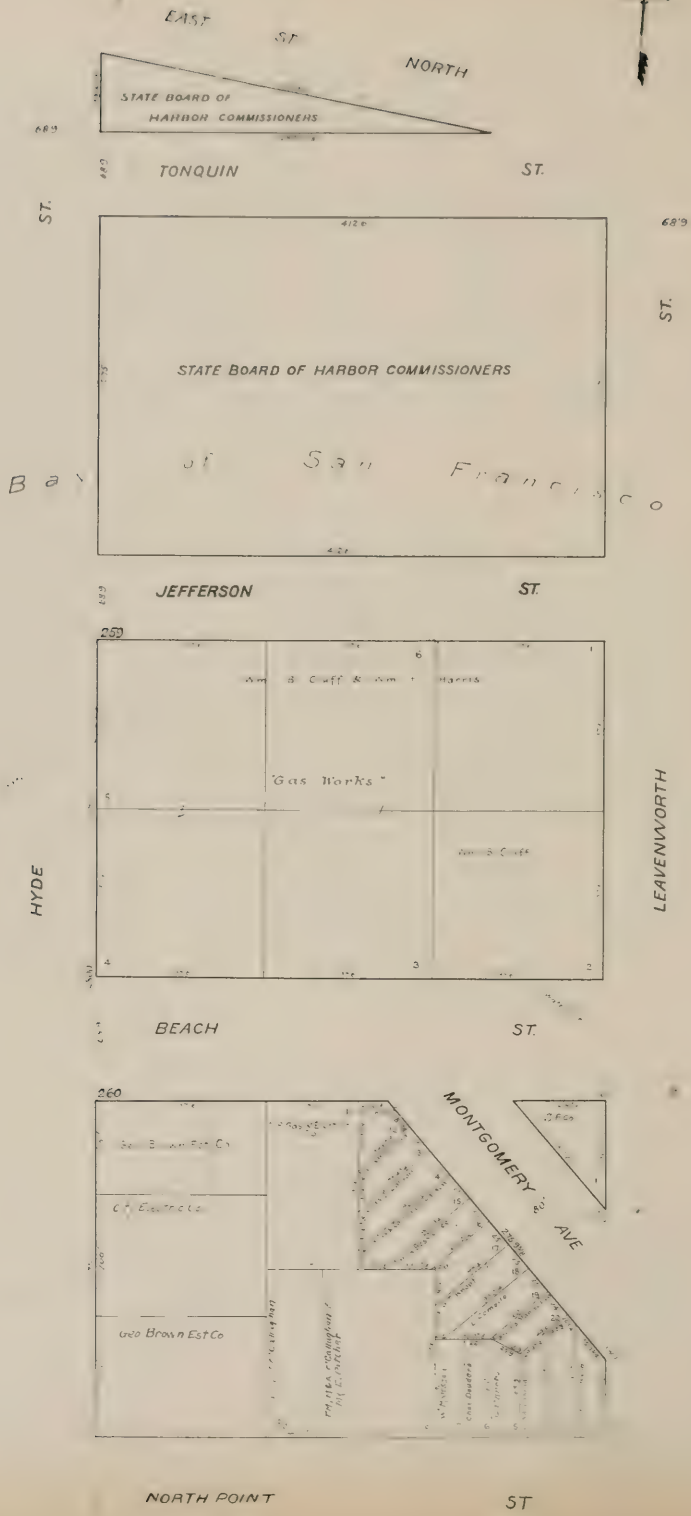


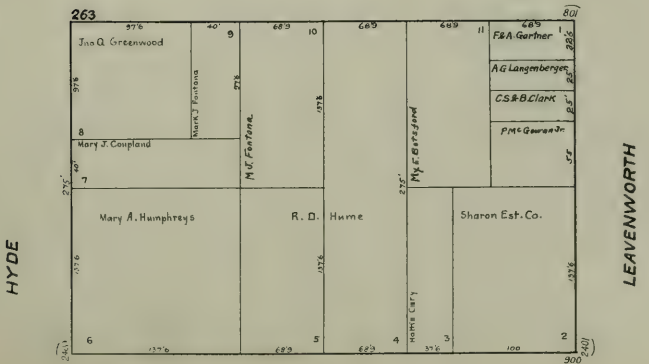
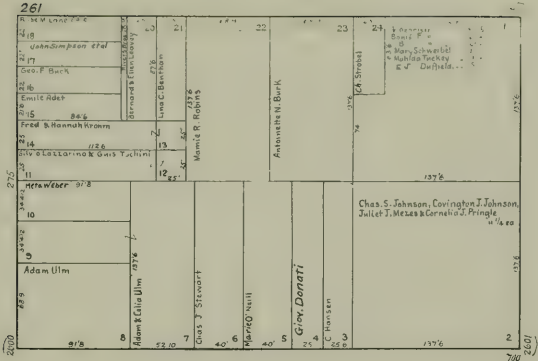
LEAVENWORTH

JONES

MC ALLISTER

ST.



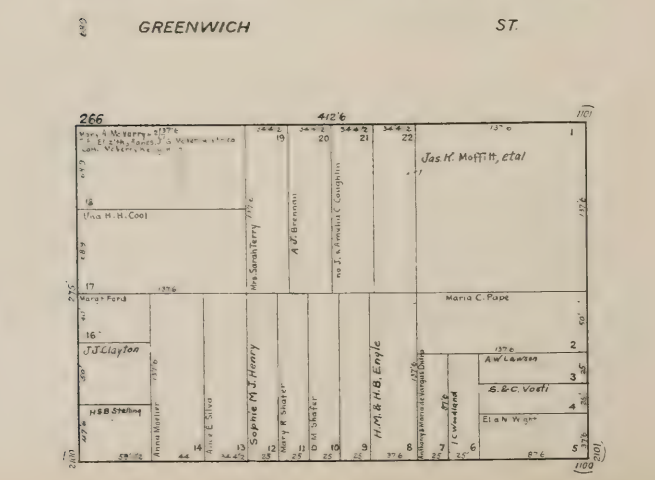
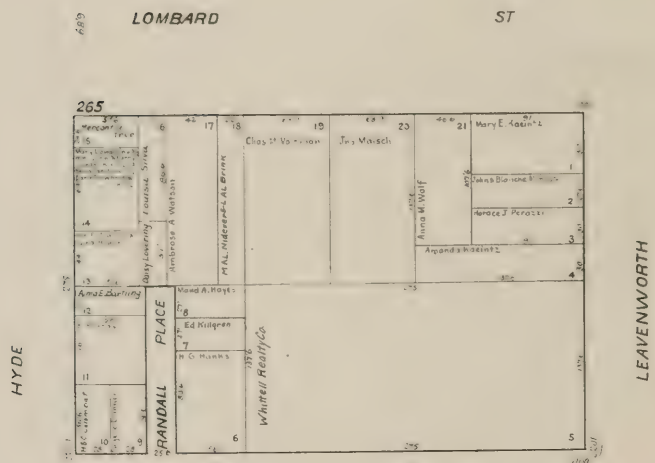


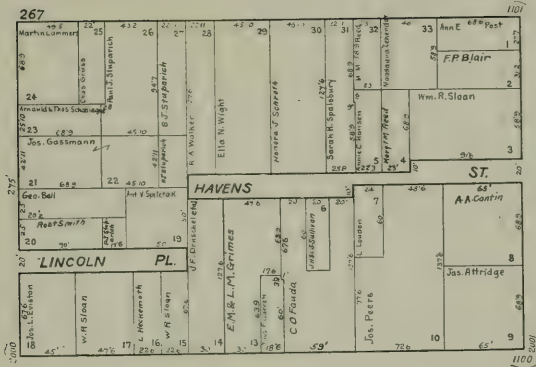
13) Onst R.C. & City Rivers



HYDE

LEAVENWORTH

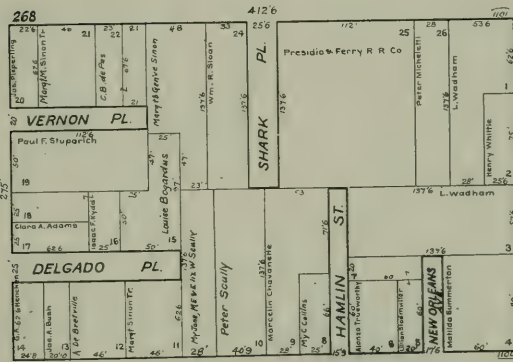




UNION

ST.


689 ST.



GREEN

ST.

HYDE



VALLEJO

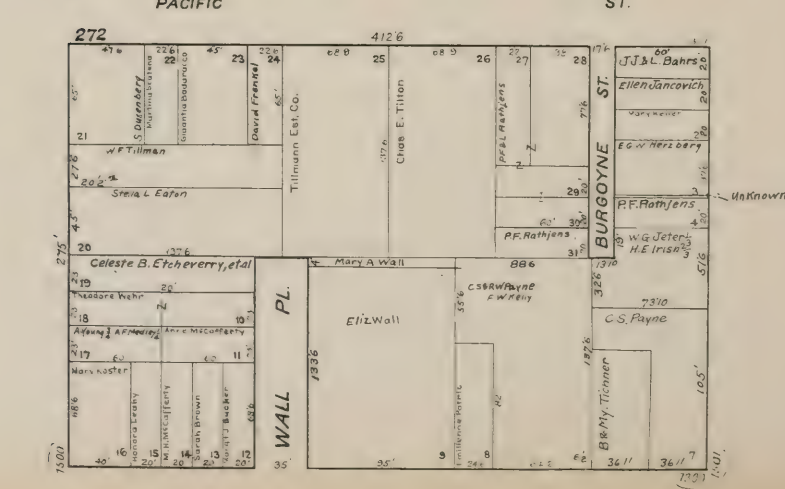
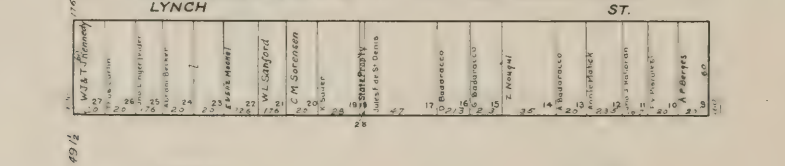
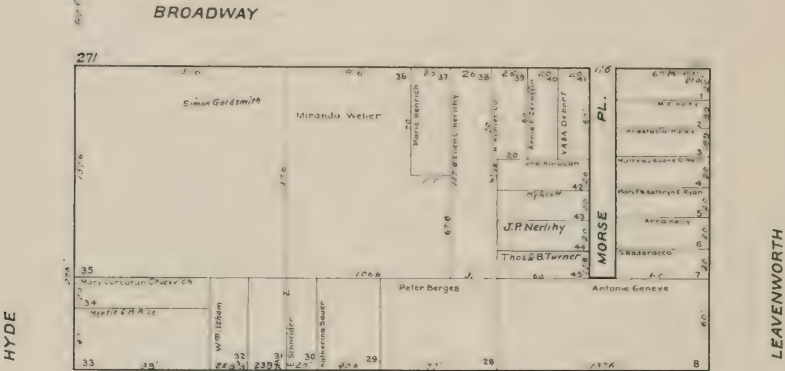
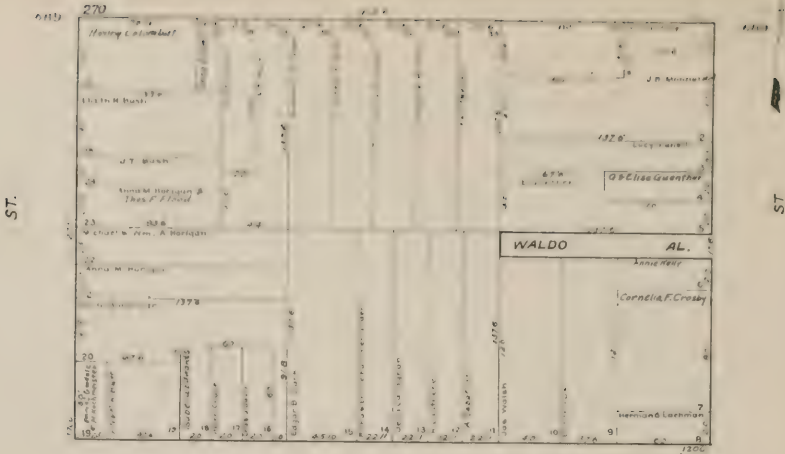
ST.

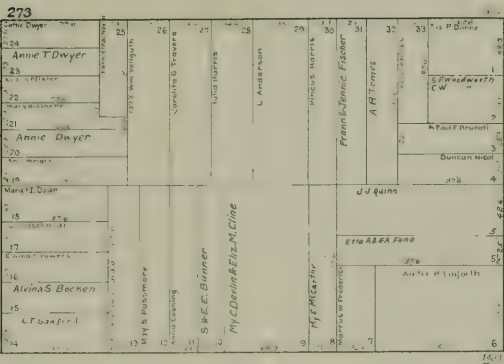


ST.

LEAVENWORTH



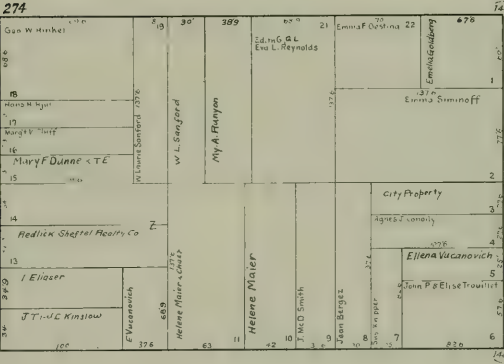




WASHINGTON ST.



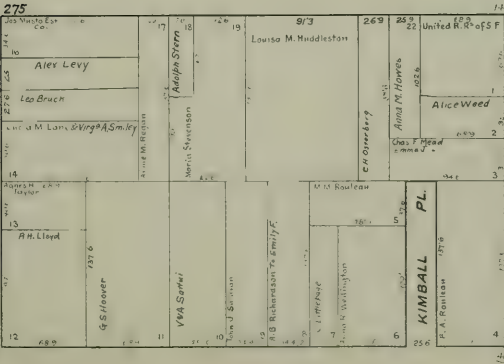
689 ST.



689 ST.

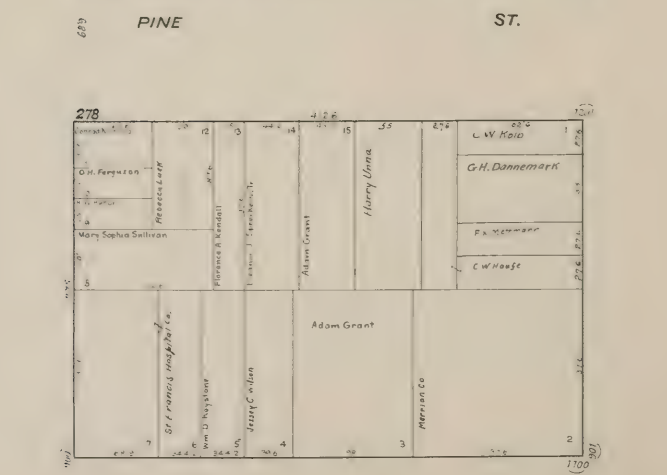
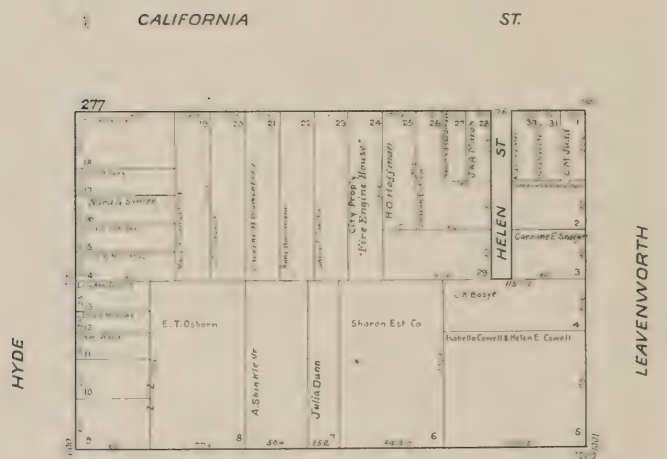
CLAY ST.

HYDE



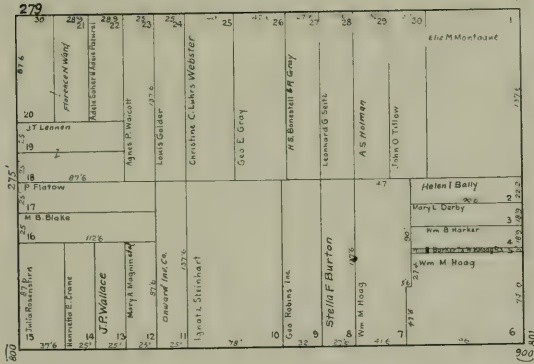
LEAVENWORTH

SACRAMENTO ST.



BUSH

ST.

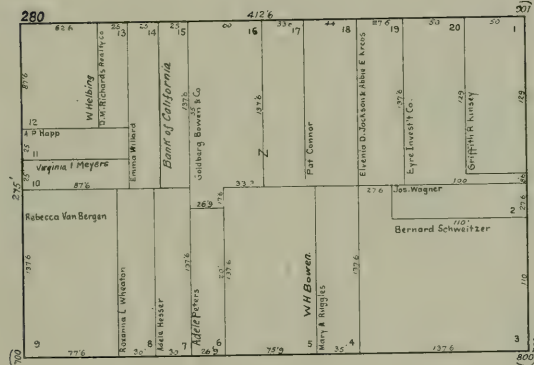


SUTTER

ST.

689

ST.

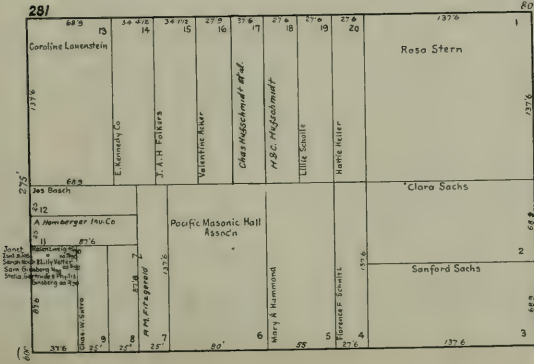


POST

ST.

689

HYDE

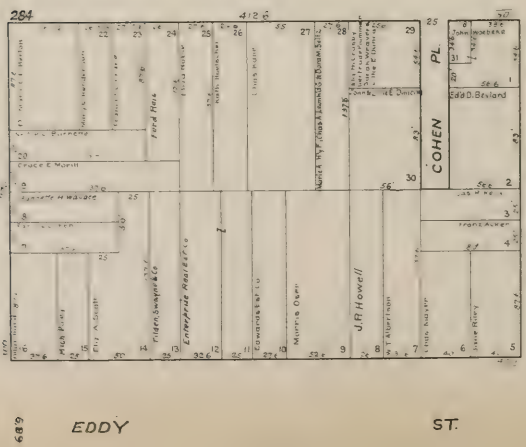
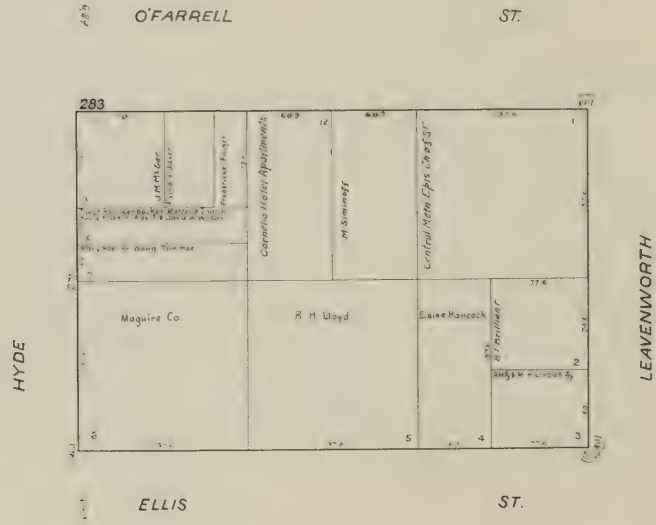
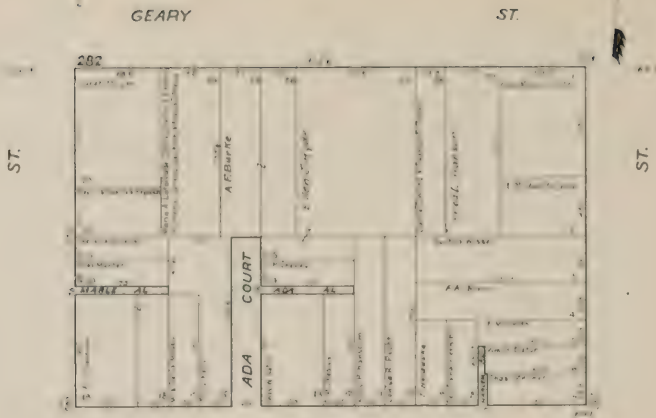


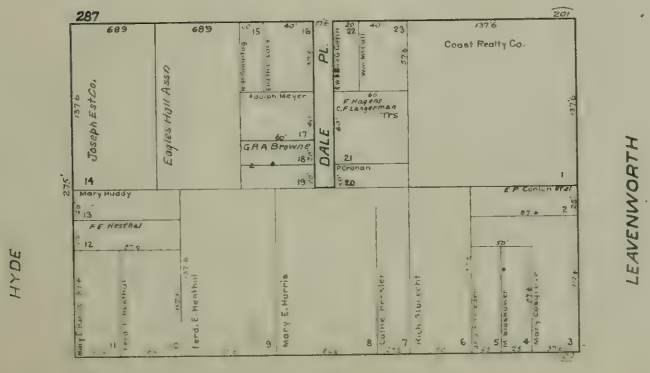
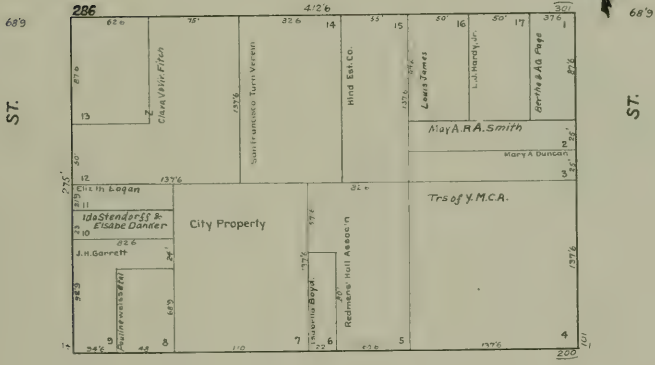
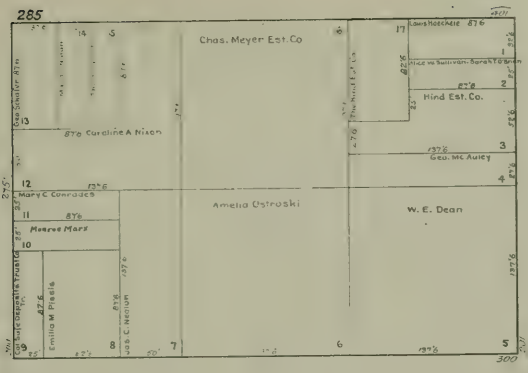
GEARY

ST.

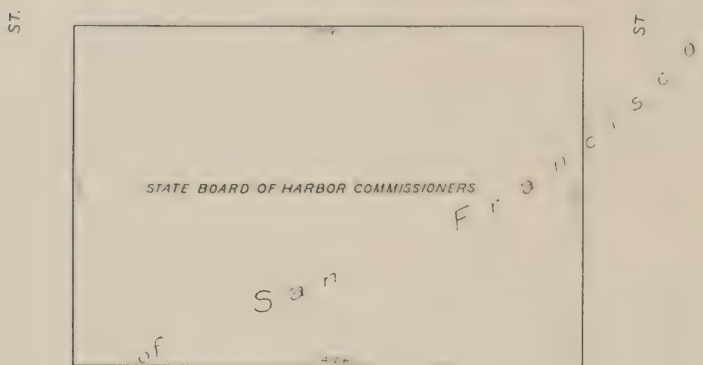
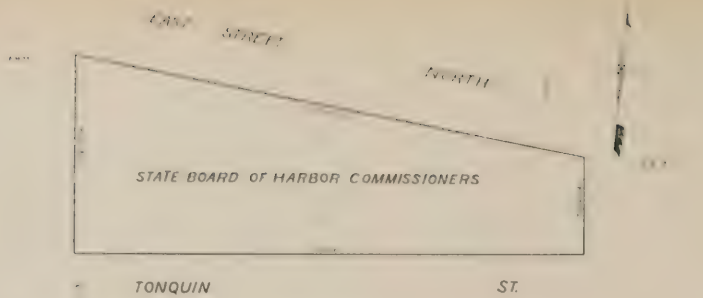
LEAVENWORTH



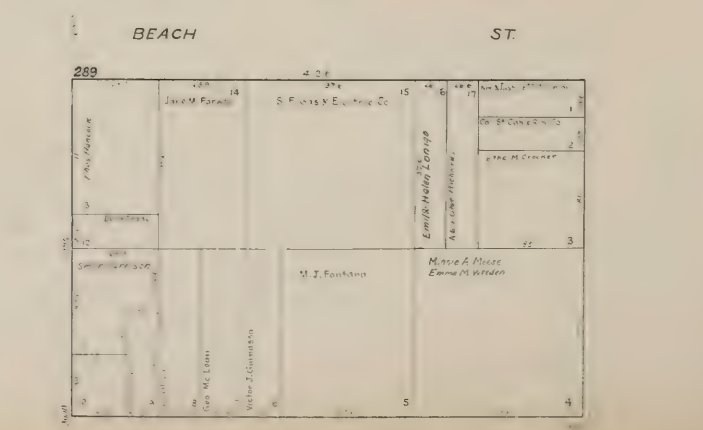
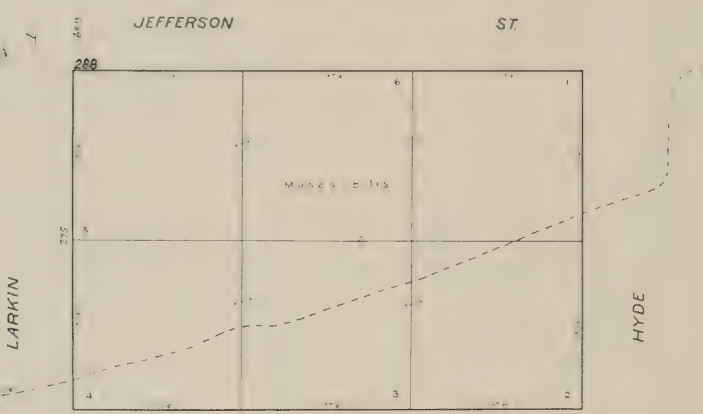








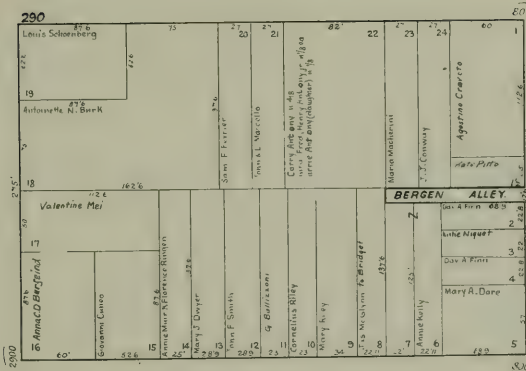
B 1 1



689

NORTH POINT

ST.

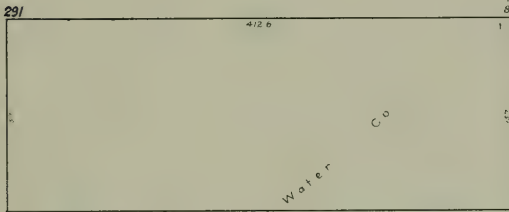


689

BAY

ST.

689  
ST.



689

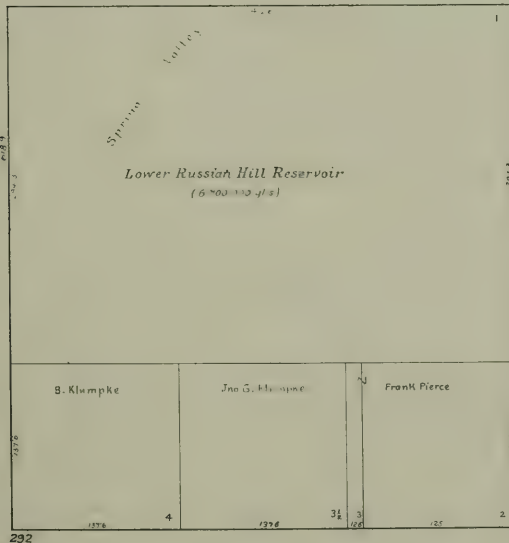
FRANCISCO

ST.

ST.

292

LARKIN





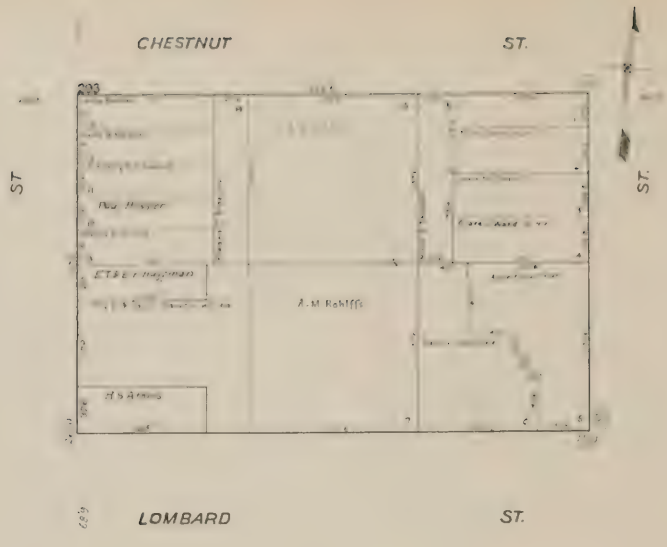
HYDE


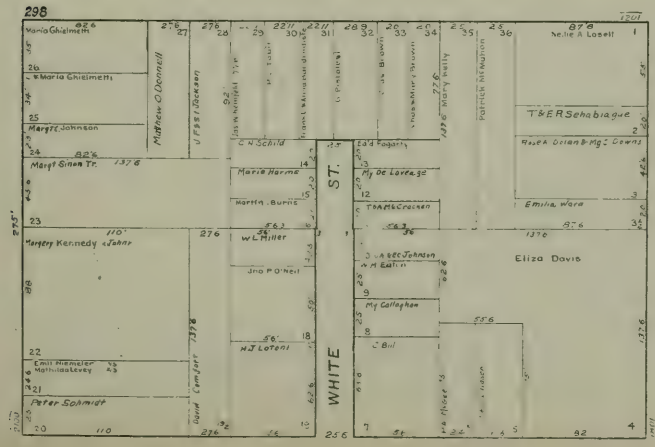
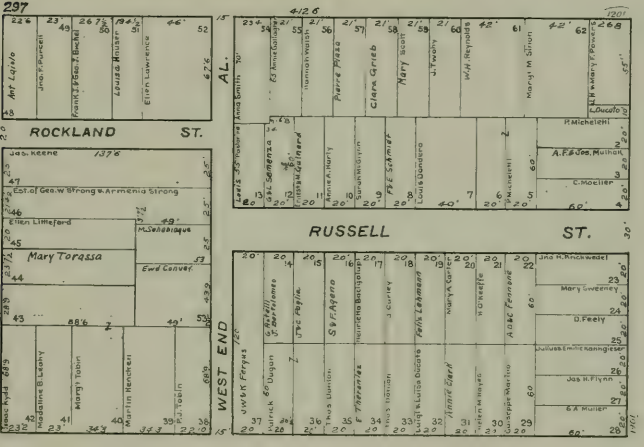
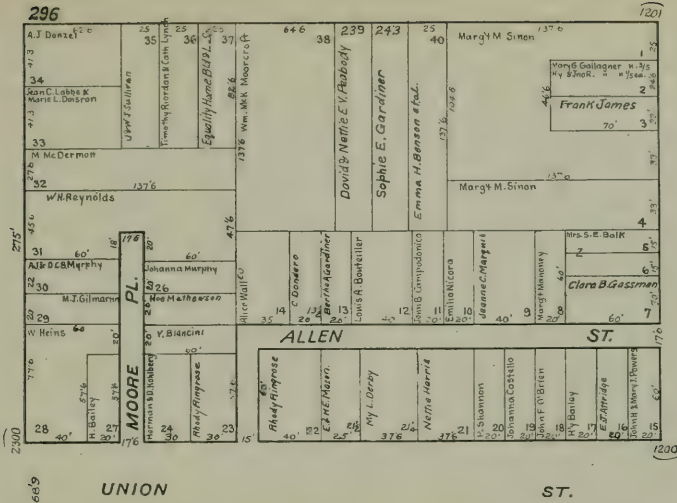
292

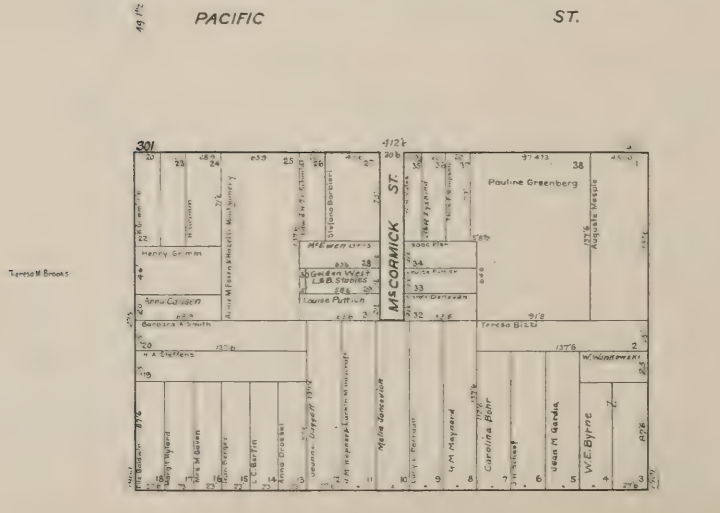
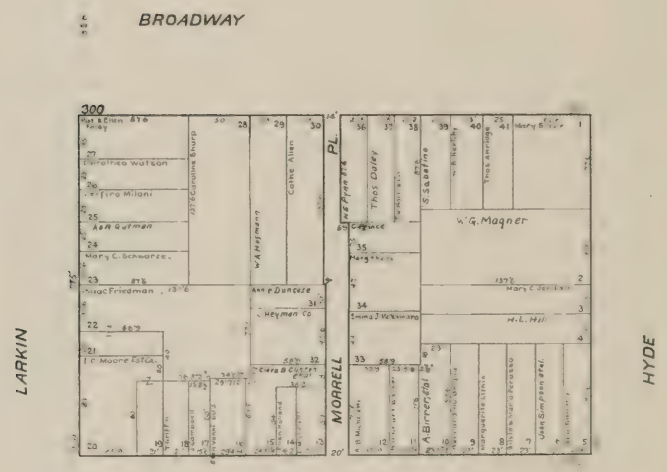

CHESTNUT

ST.

689



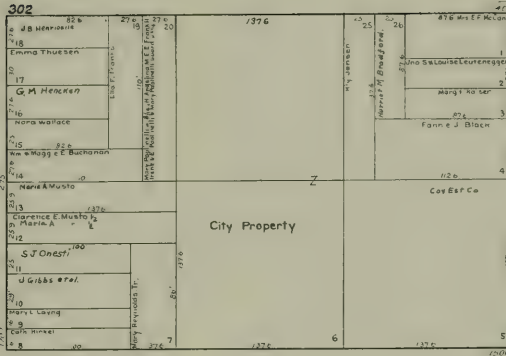




49 1/2

JACKSON

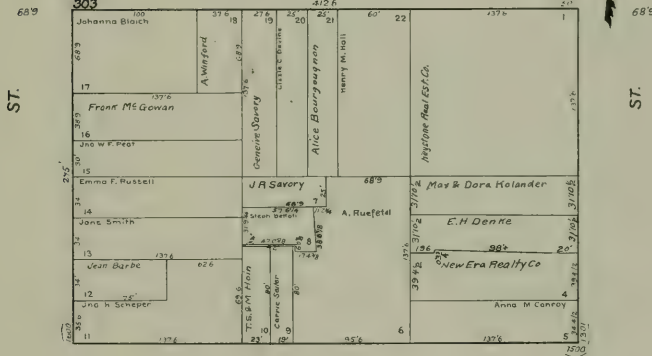
ST.



49 1/2

WASHINGTON

ST.



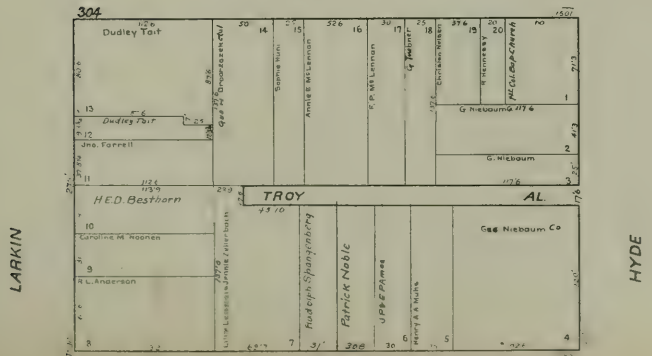
ST.

ST.

49 1/2

CLAY

ST.



LARKIN

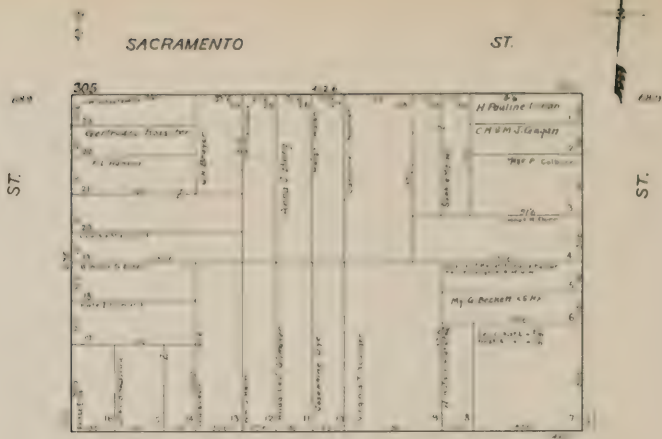
HYDE

49 1/2


SACRAMENTO

ST.






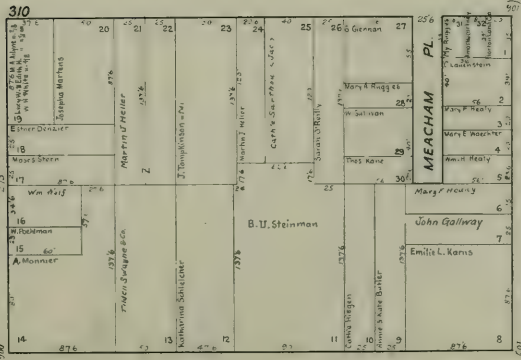
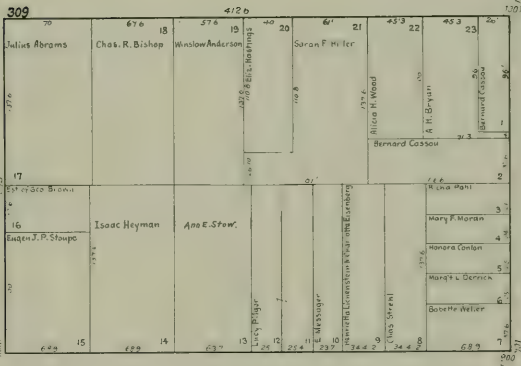
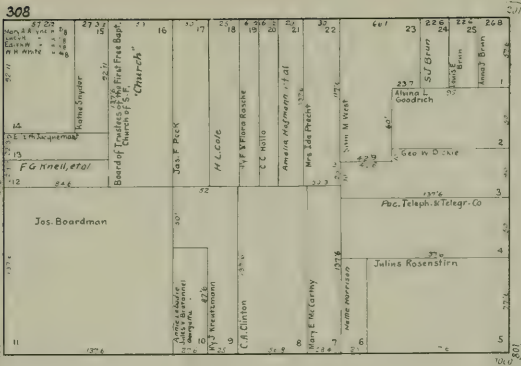
CALIFORNIA ST.



PINE ST.



BUSH ST.



GEARY

ST.

ST.

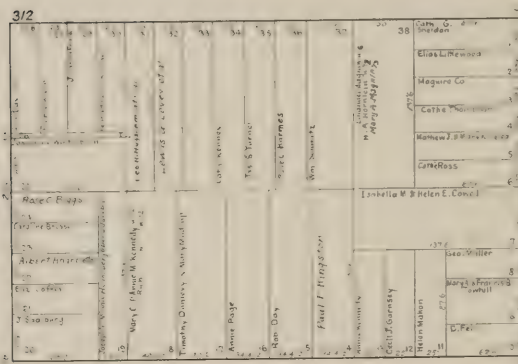


ST.

O'FARRELL

ST.

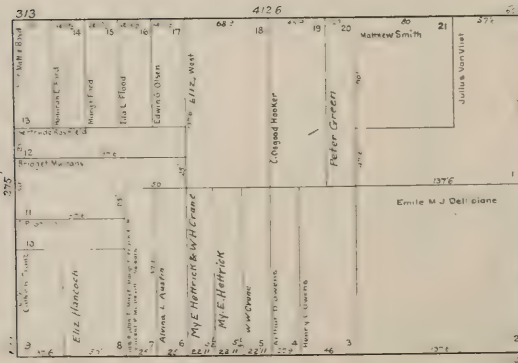
LARKIN



HYDE

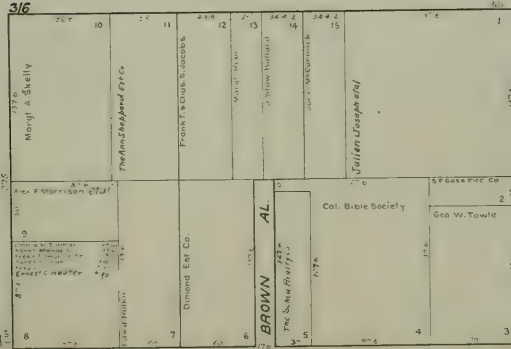
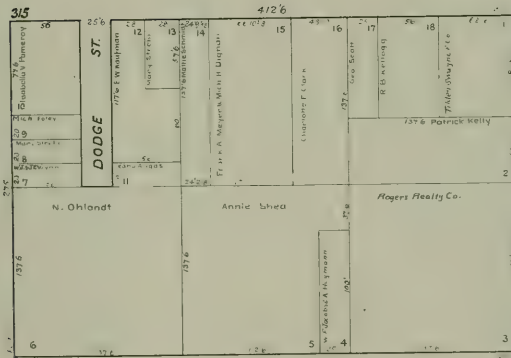
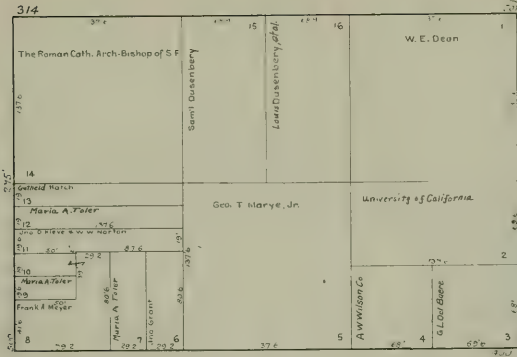
ELLIS

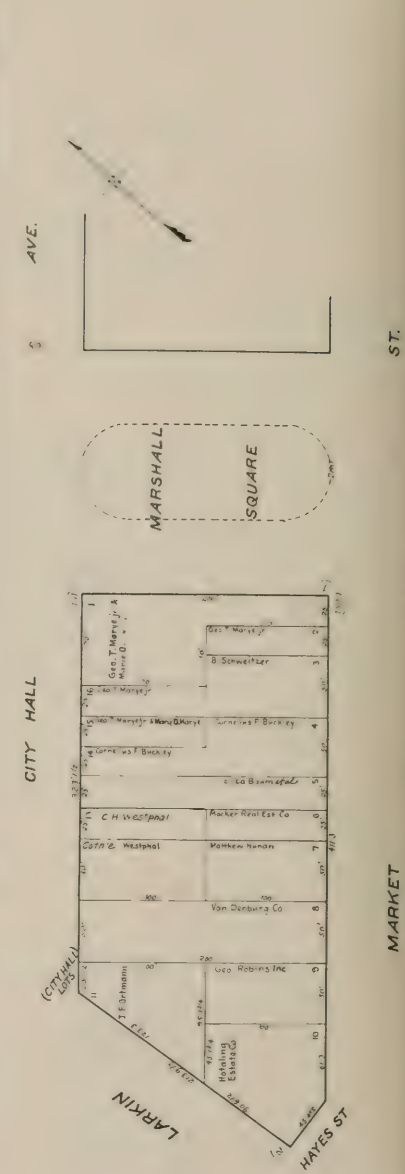

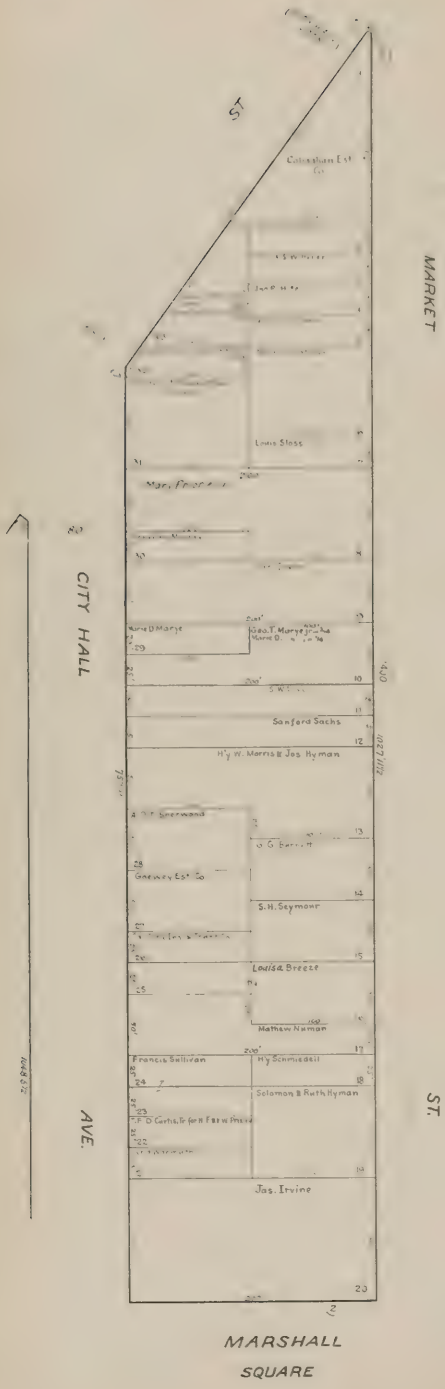
ST.



EDDY

ST.

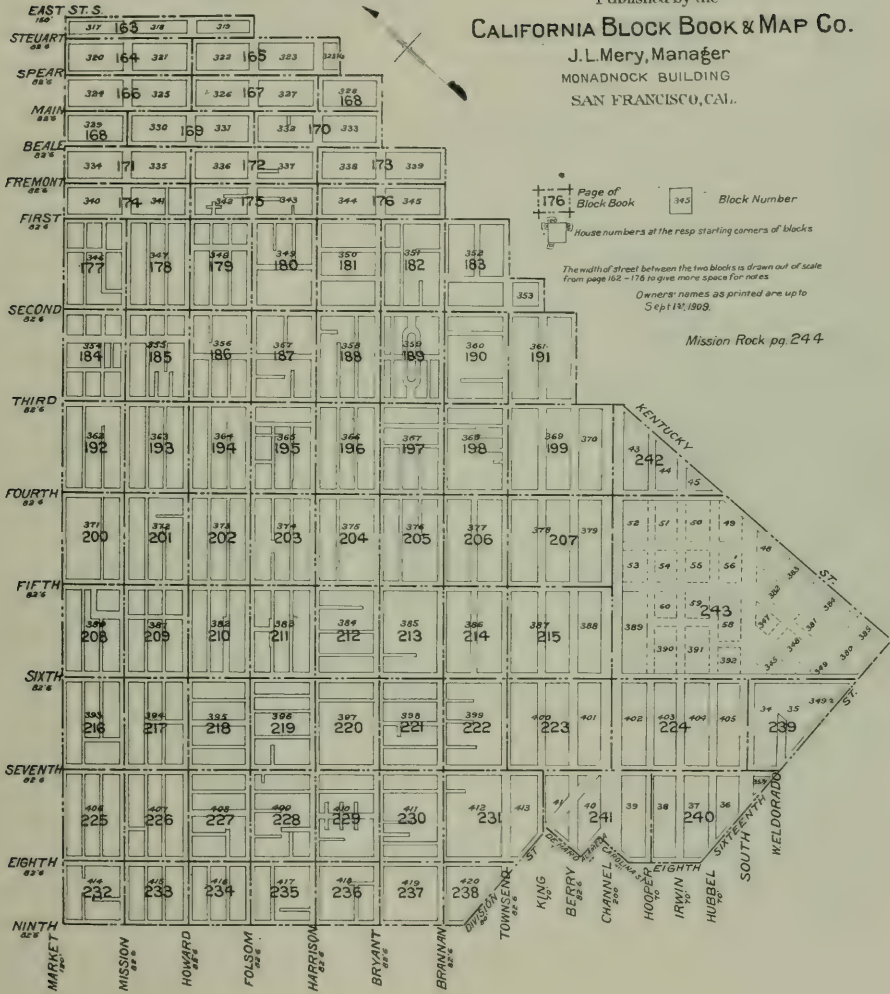




# INDEX MAP TO BLOCK BOOK OF HUNDRED VARAS

Published by the  
**CALIFORNIA BLOCK BOOK & MAP Co.**

J. L. Mery, Manager  
MONADNOCK BUILDING  
SAN FRANCISCO, CAL.

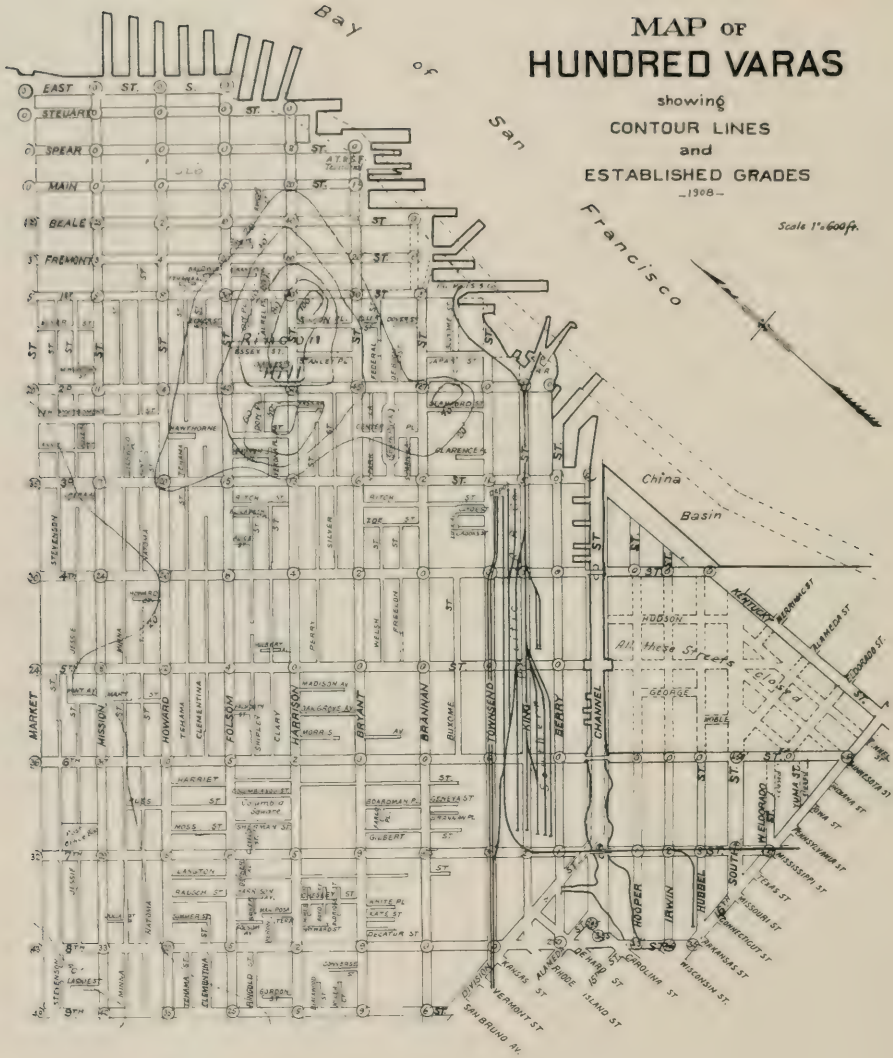


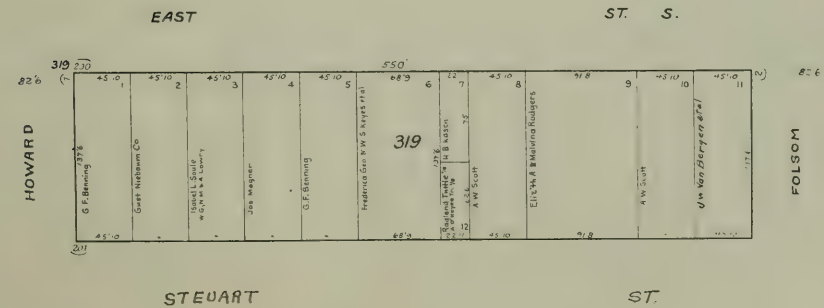
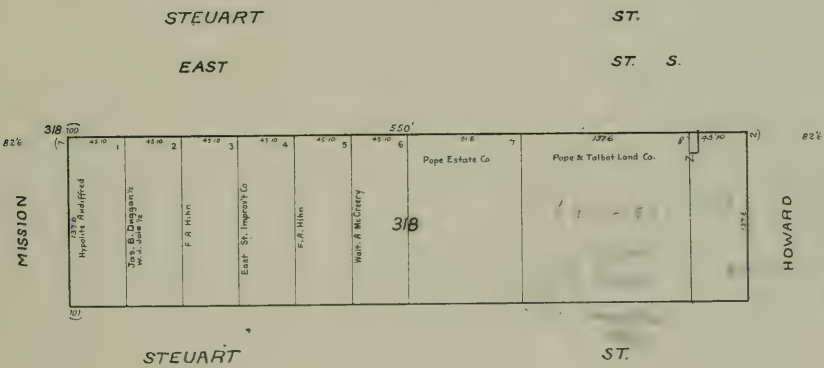
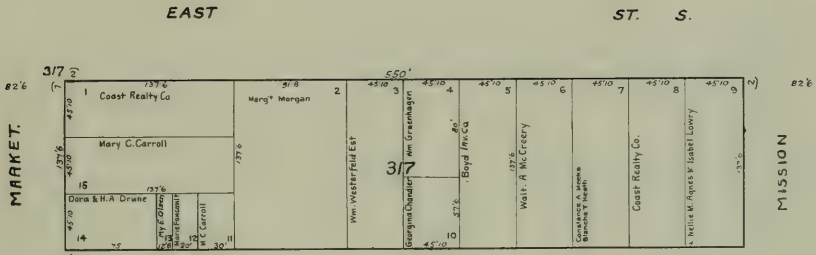


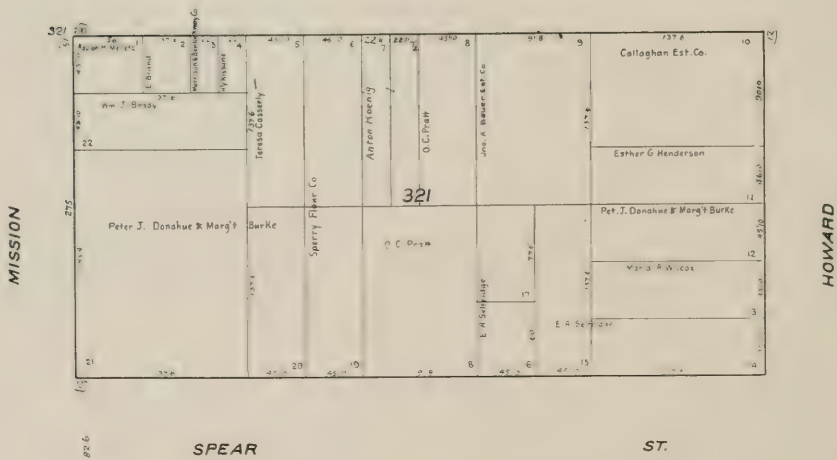
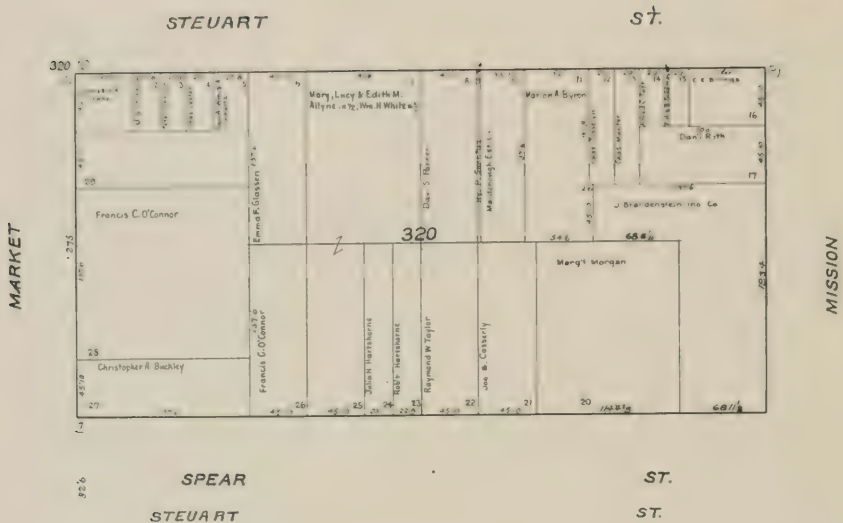
# MAP OF HUNDRED VARAS

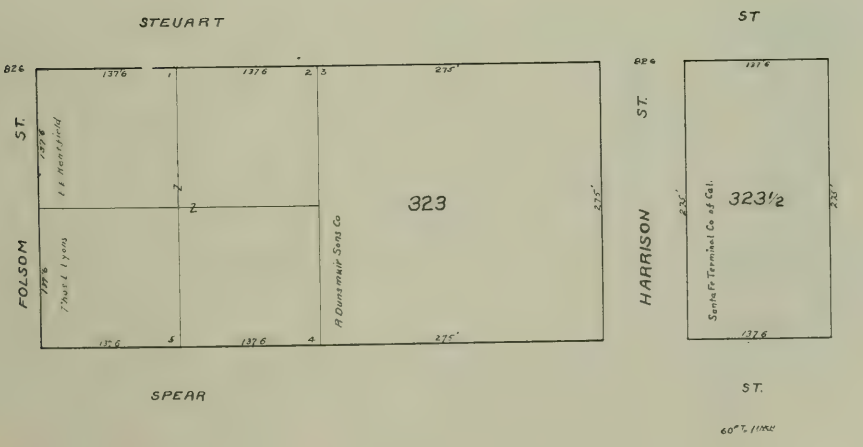
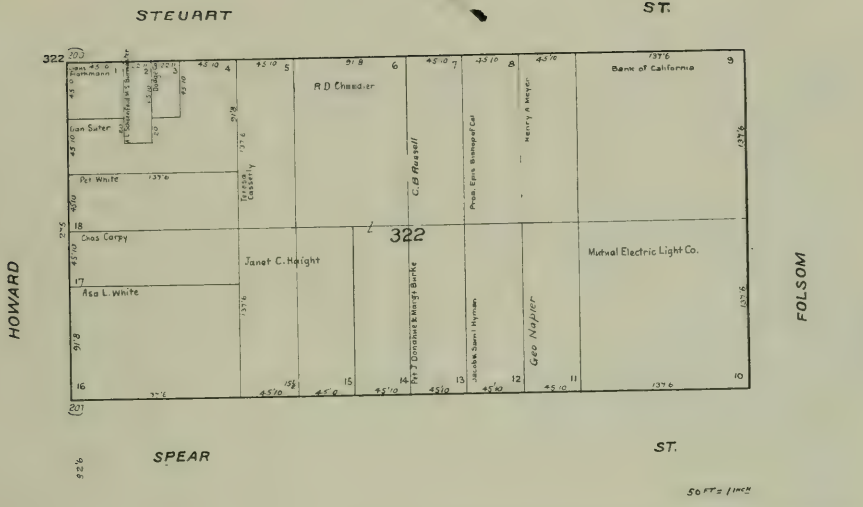
showing  
CONTOUR LINES  
and  
ESTABLISHED GRADES  
-1908-


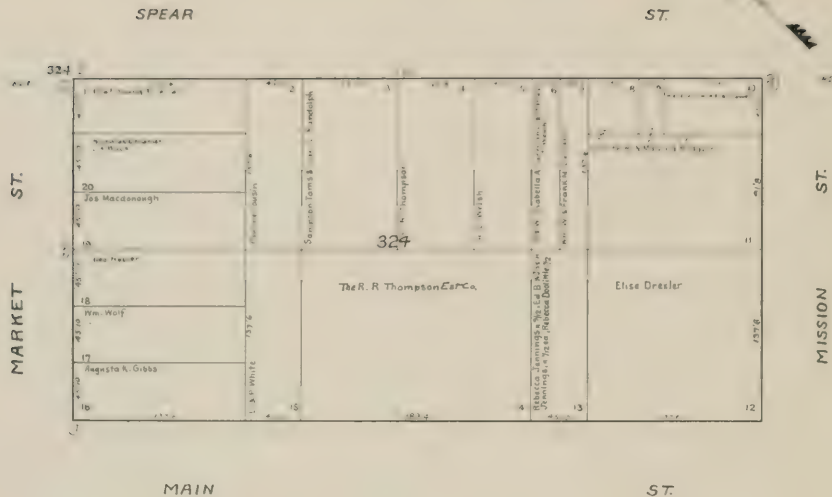
Scale 1"=600ft.

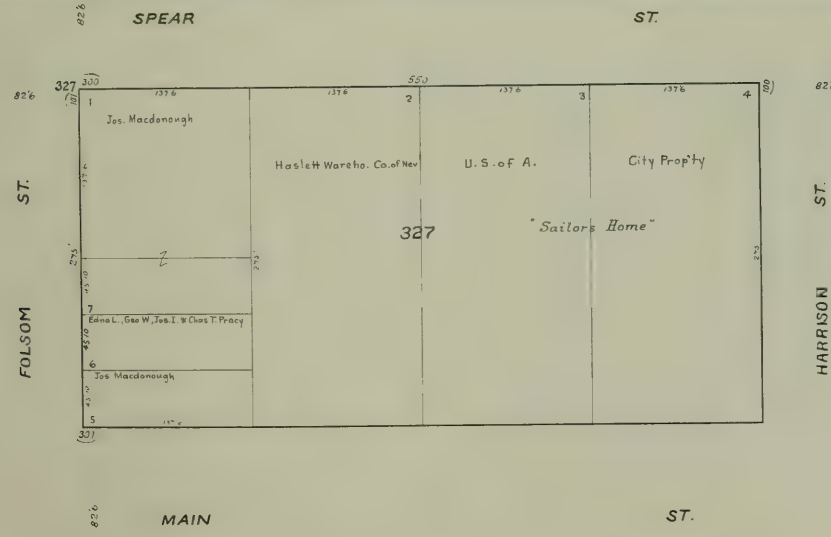
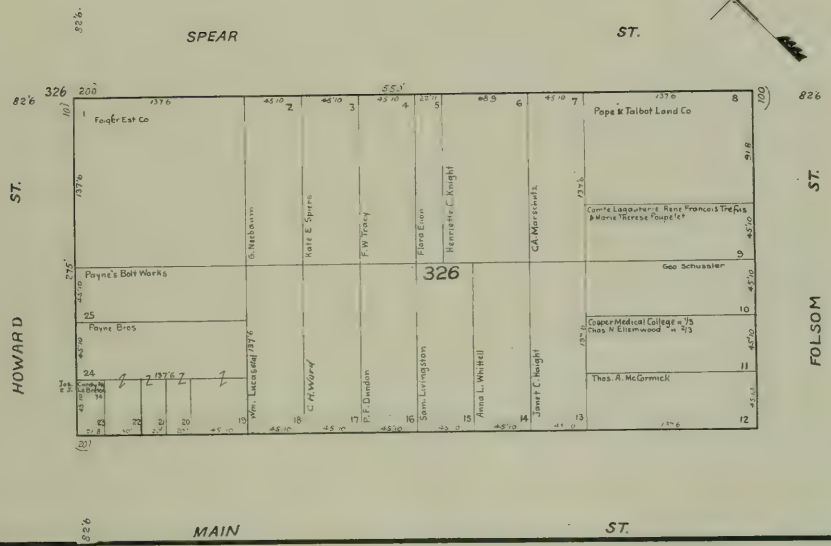




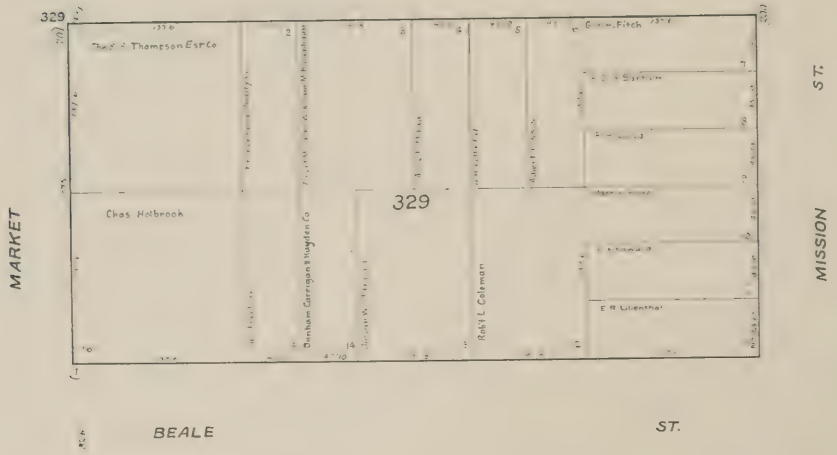



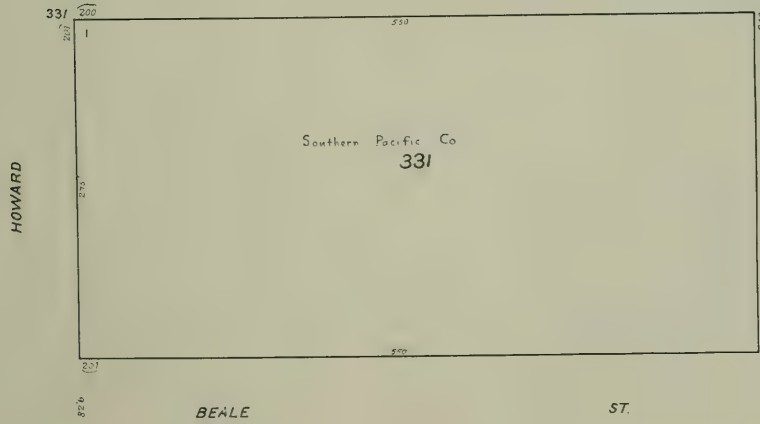
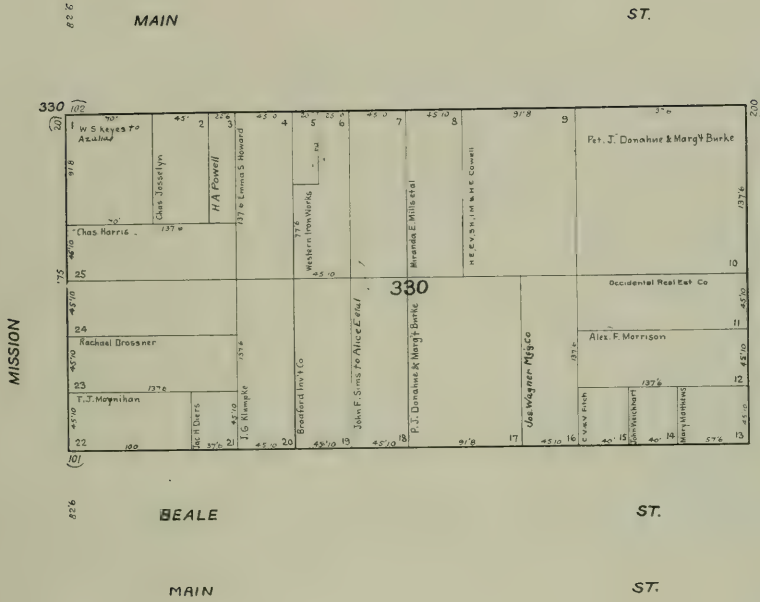


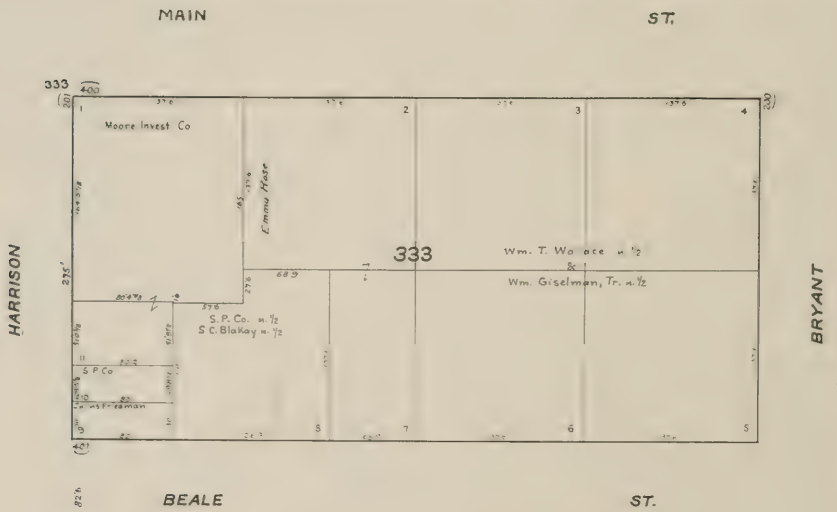
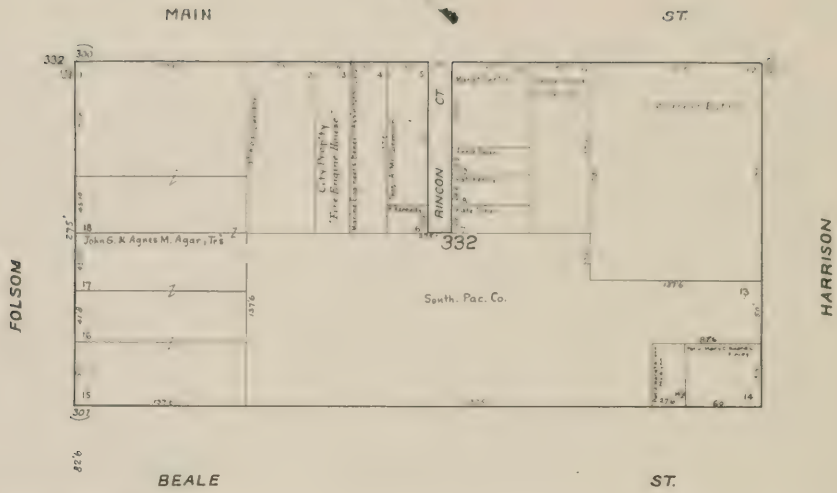


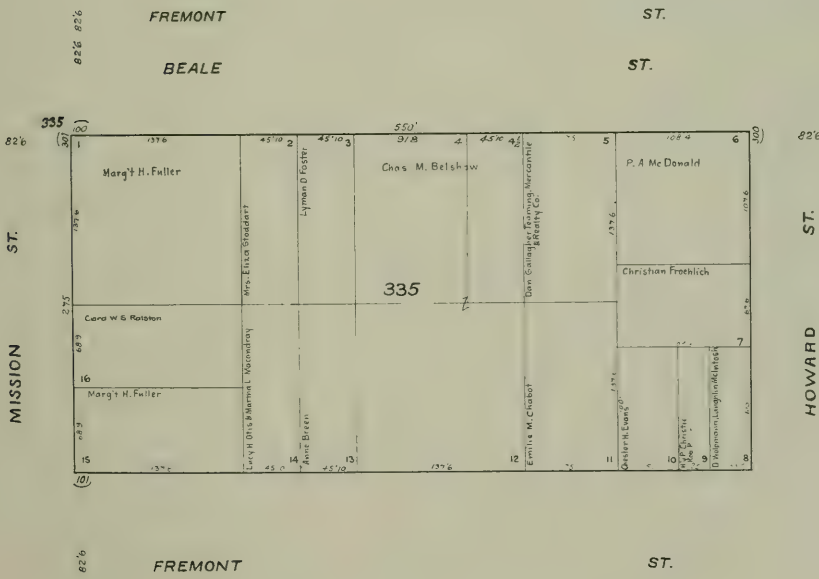
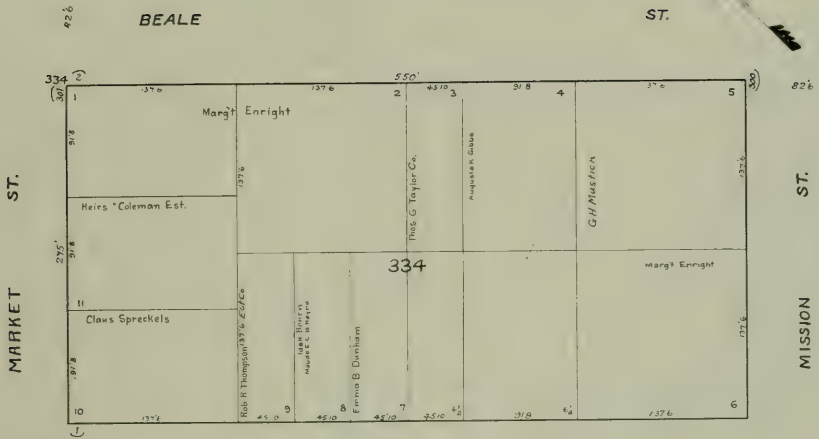


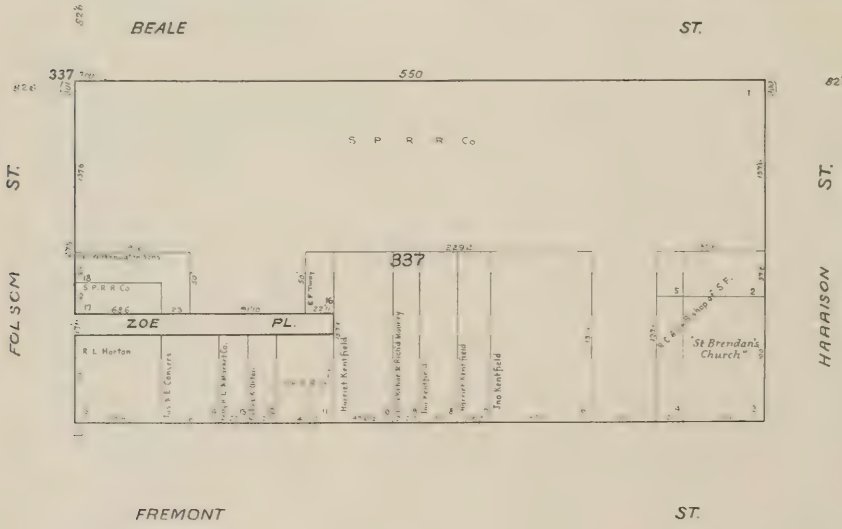
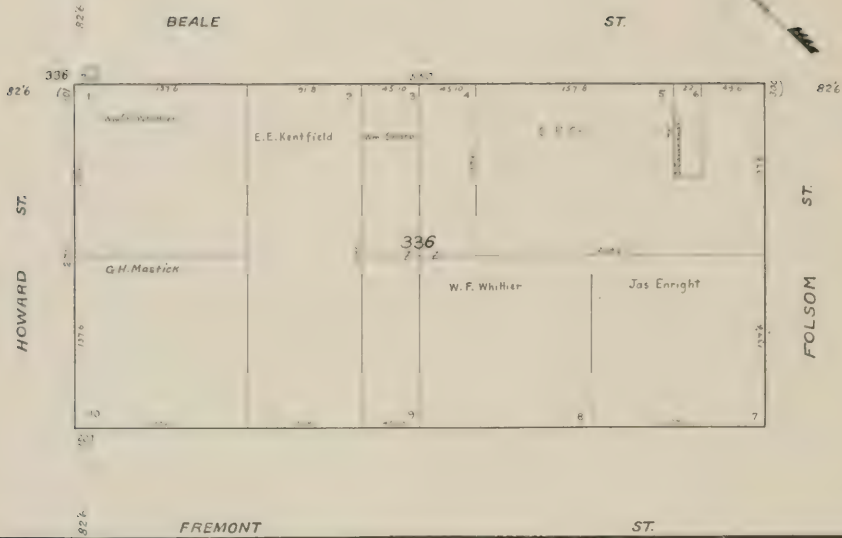


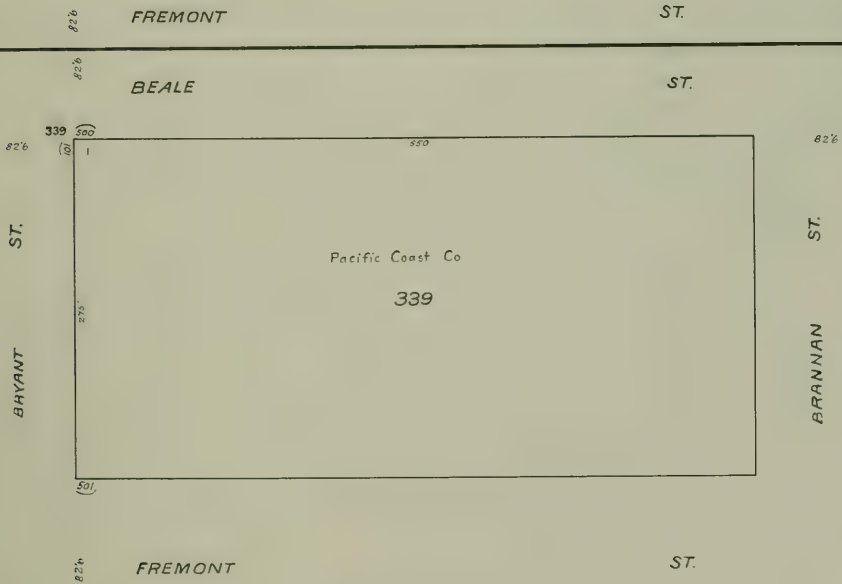
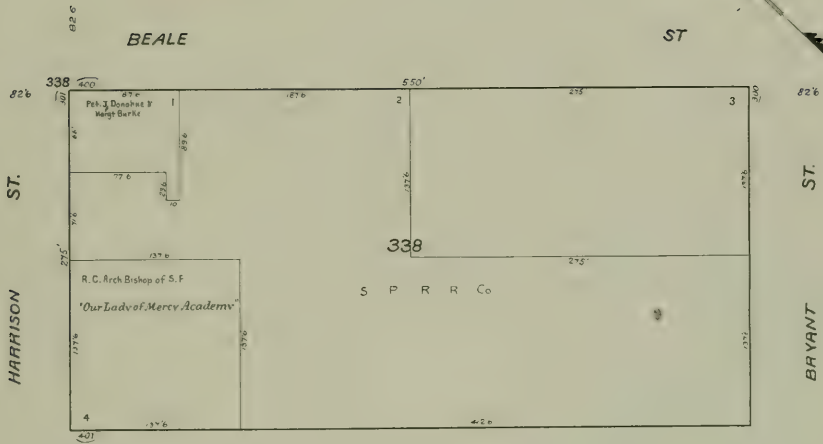




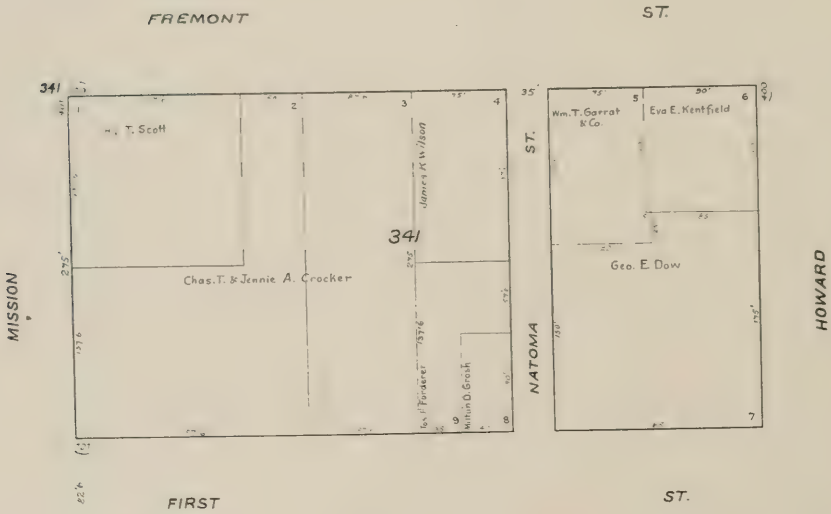


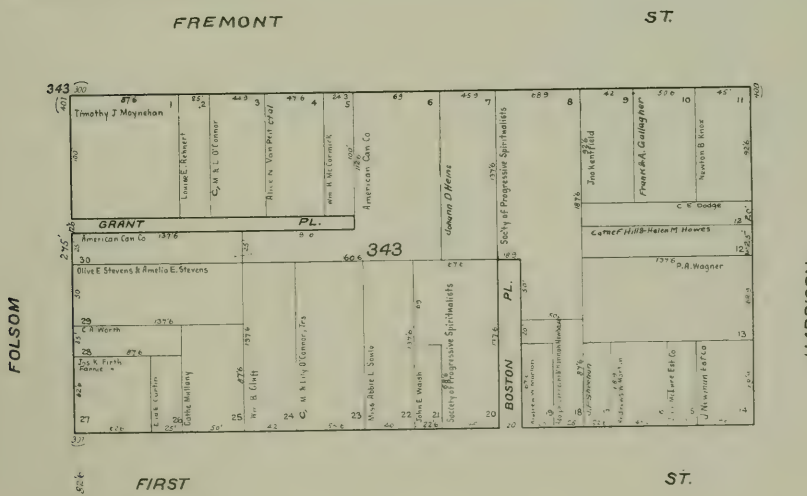
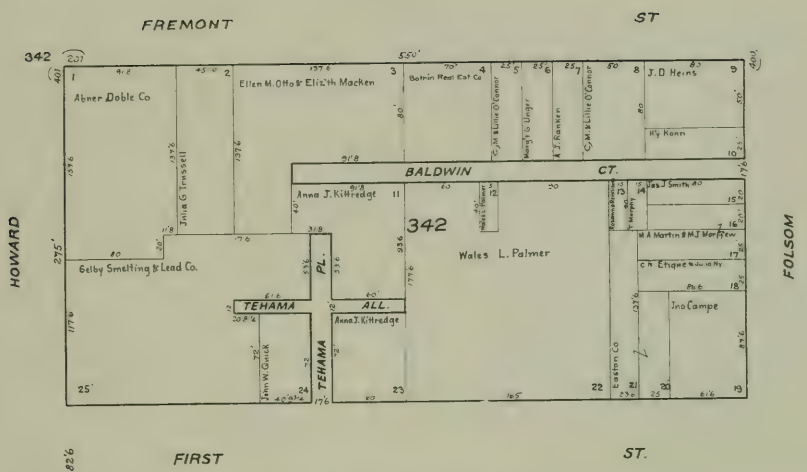


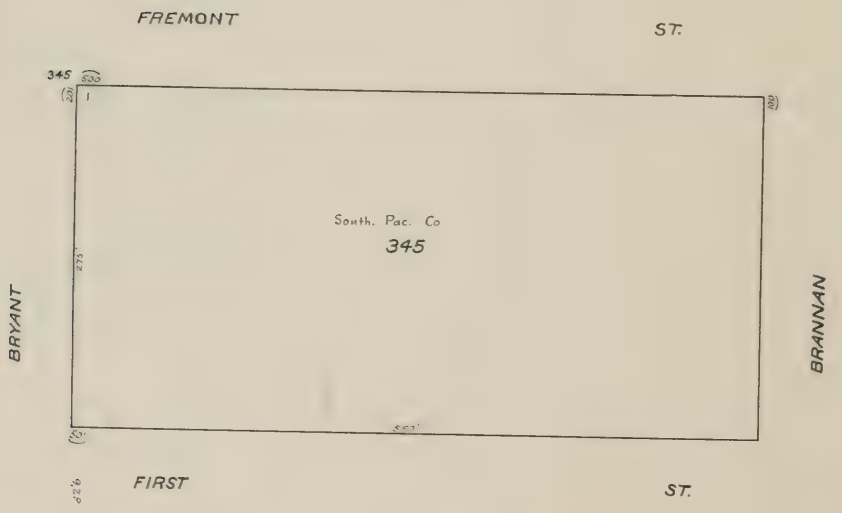



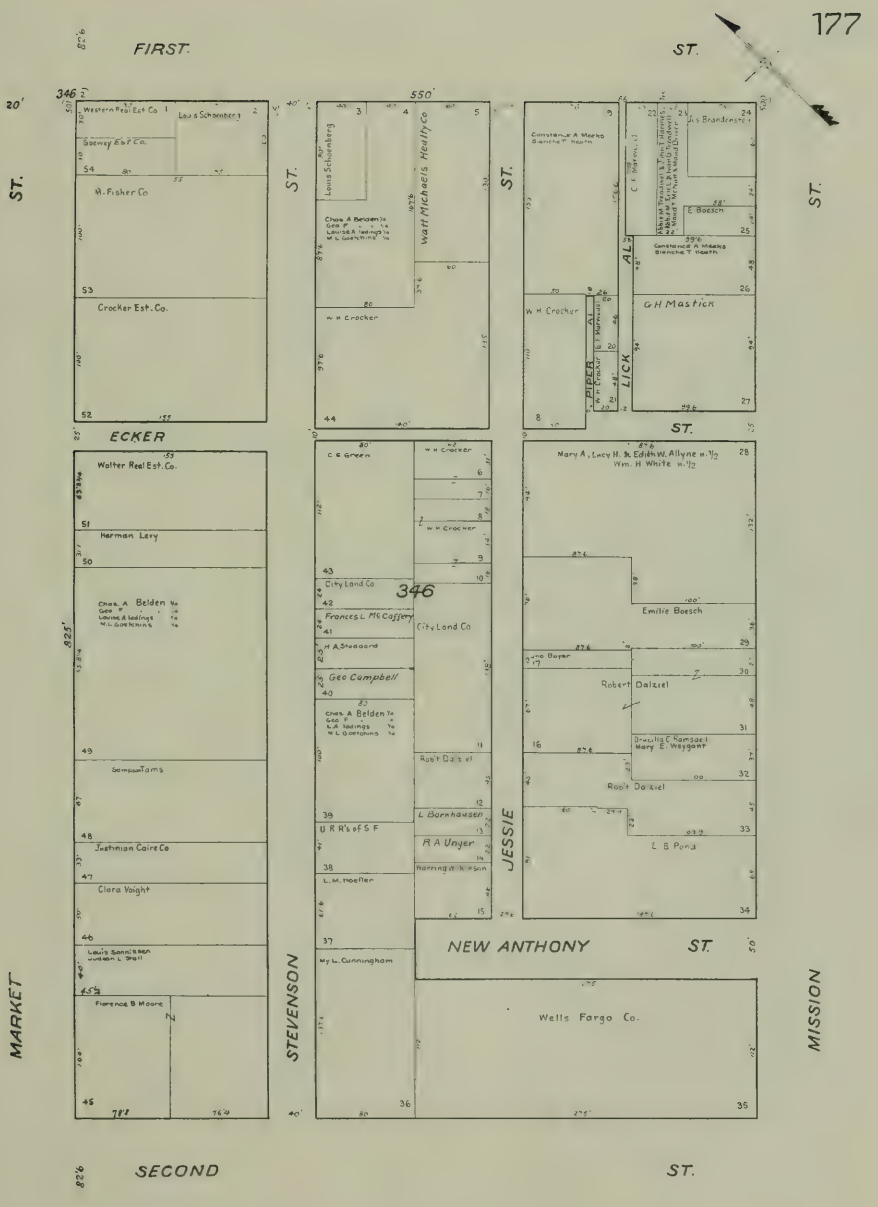












MARKET ST.

MARKET

825.6

346.2

825.4

825.4

825.4

825.4

825.6

FIRST.

SECOND

ST.

STEVENSON

550'

346

ST.

JESSIE

ST.

ST.

177

ST.

MISSION

Western Real Est Co 1  
Luis Schenberg  
Sentry Exp Co  
W. Fisher Co  
Cracker Est. Co

Walter Real Est. Co.  
Herman Levy  
Chas. A. Belden to  
Sara F.  
Louise A. Belden  
M. L. Cunningham  
George Toms  
Fushman Cairo Co  
Clara Voight  
Louis Bernard to son  
Catherine L. Bernard  
Florence B. Moore

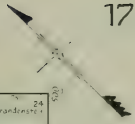
Louis Schenberg  
Chas. A. Belden to  
Sara F.  
Louise A. Belden  
M. L. Cunningham  
W. H. Crocker  
Wart Michaels Realty Co

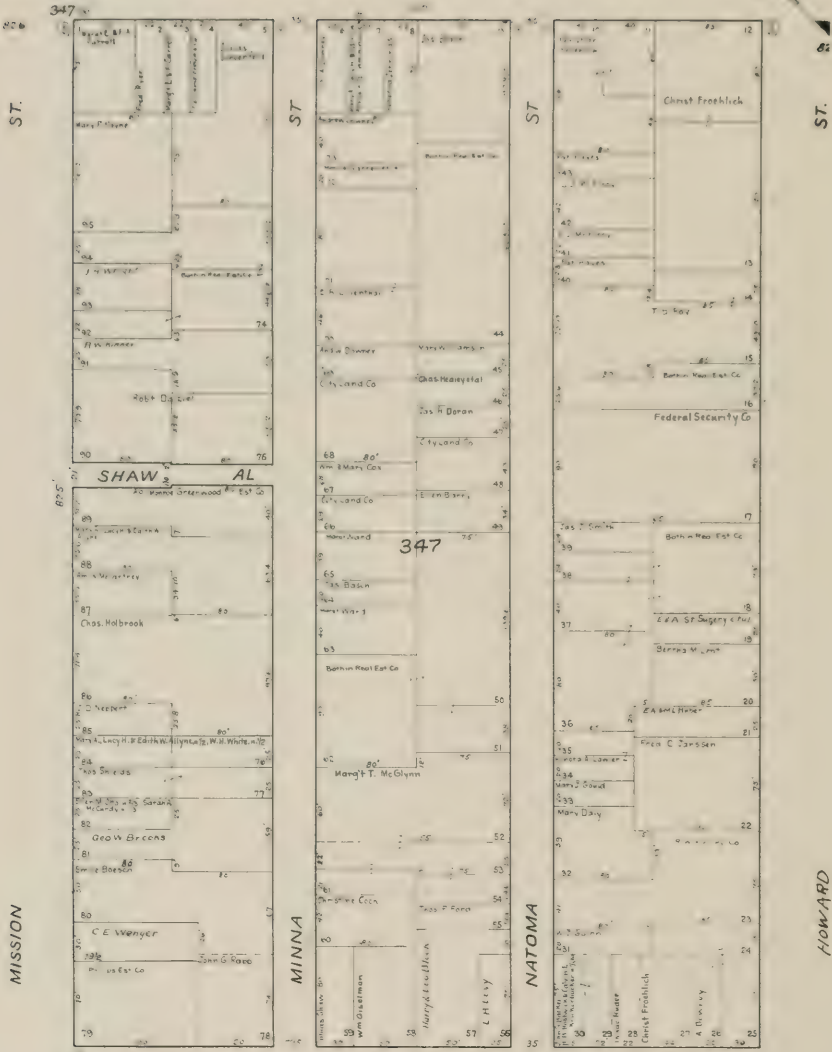
W. H. Crocker  
C. A. Green  
W. H. Crocker  
City Land Co  
Frances L. McCaffery  
City Land Co  
H. A. Stearns  
Geo. Campbell  
Chas. A. Belden to  
Sara F.  
Louise A. Belden  
M. L. Cunningham  
Robt. Dalziel  
L. Barnhausen  
R. A. Unger  
Ranning & Kirsman  
L. M. Heather  
M. L. Cunningham

Constance A. Mastick  
Bancroft T. Mastick  
C. E. Mervin  
E. Bessch  
G. H. Mastick  
W. H. Crocker  
PIPER  
LICK

Mary A. Levy H. K. Edith W. Allyn to  
Wm. H. Wolfe H. J. J.  
Emilie Bessch  
Robt. Dalziel  
Dorothy C. Kirsman  
Mary E. Wagoner  
Robt. Dalziel  
L. B. Pond

Wells Fargo Co.





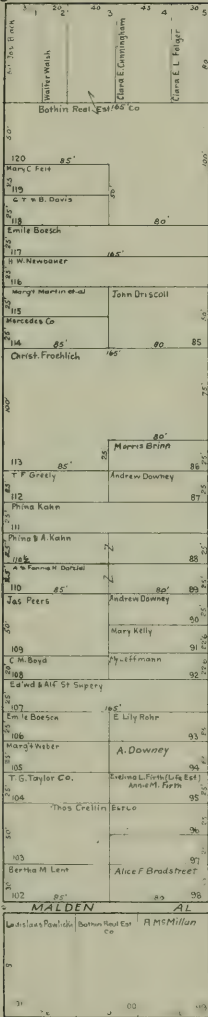
FIRST

ST

179

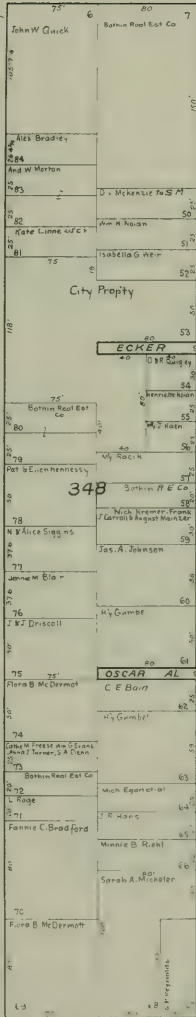
348

S.T.



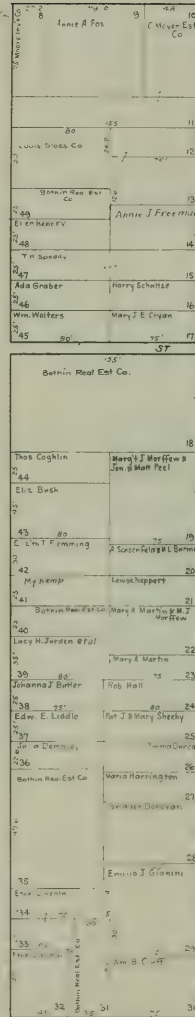
S.T.

TEHAMA



S.T.

CLEMENTINA



S.T.

FOLSOM

SECOND

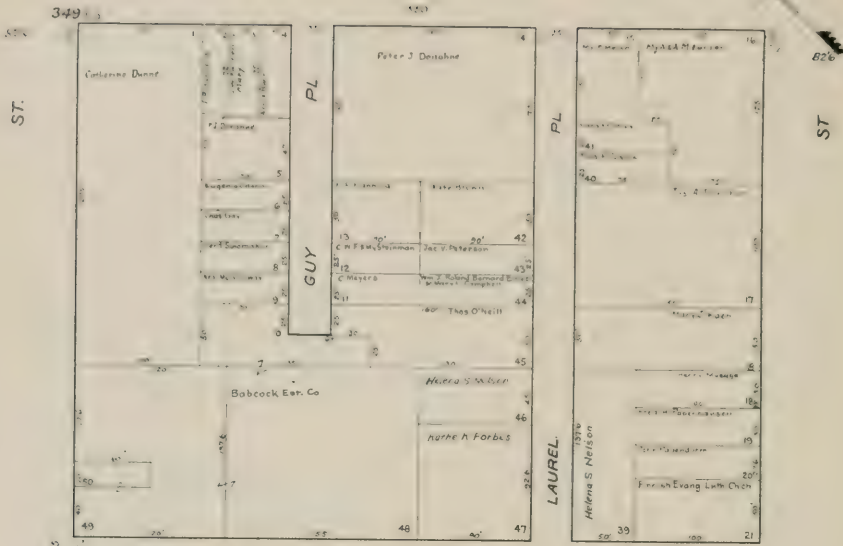
ST.



180

FIRST

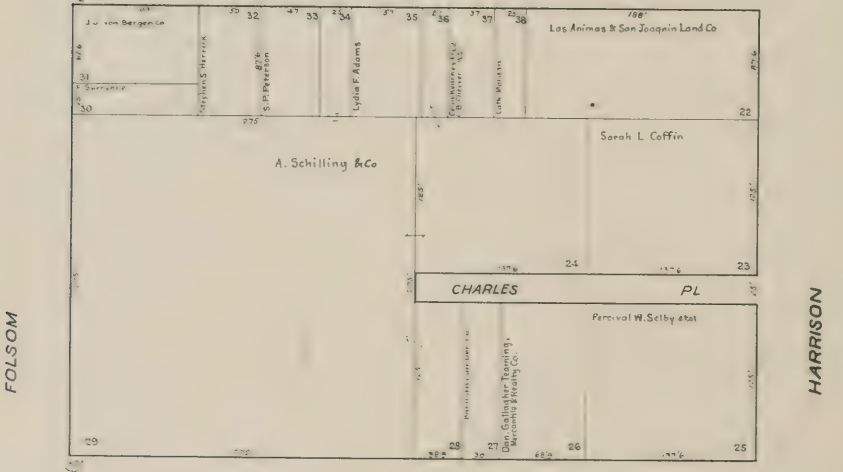
ST.



ESSEX

349

ST.


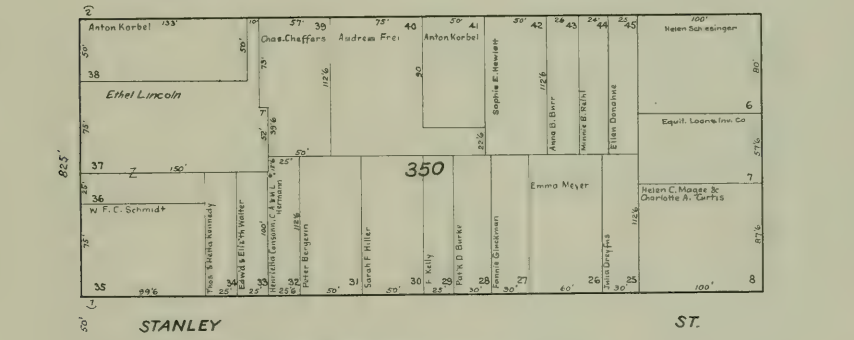
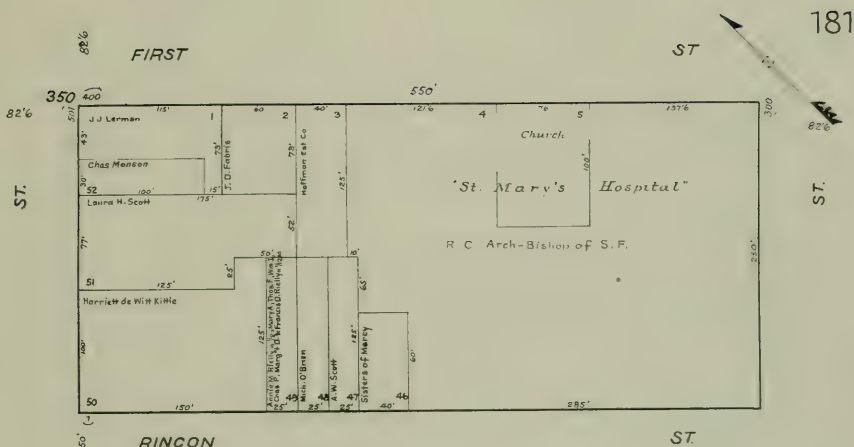


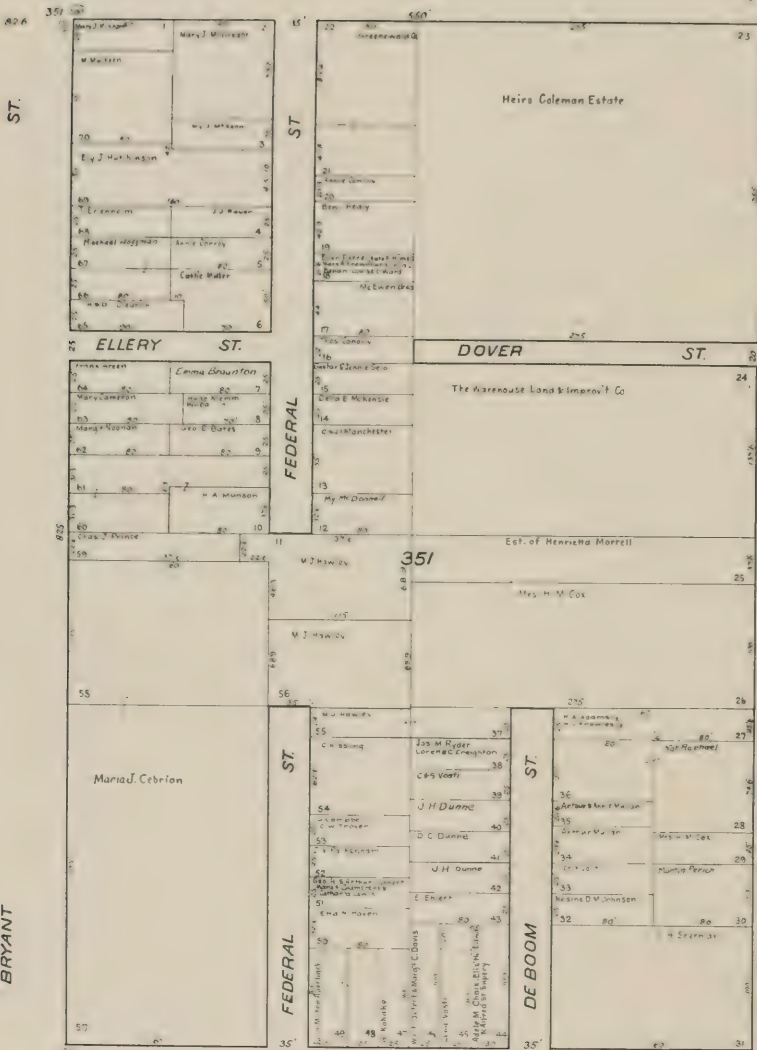
FOLSOM

SECOND

ST.

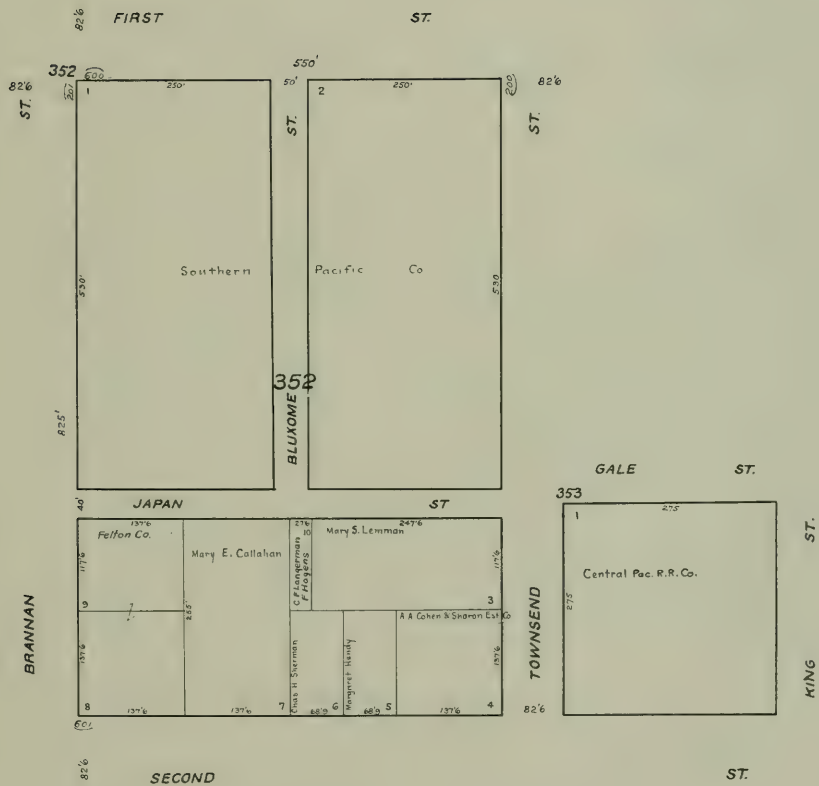
HARRISON





BRYANT


BRANNAN




SECOND

ST.


ST.



ST.



ST.

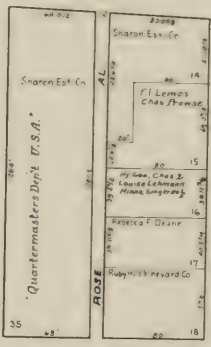



ST.



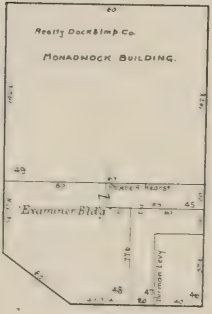
NEW MONTGOMERY

ST.

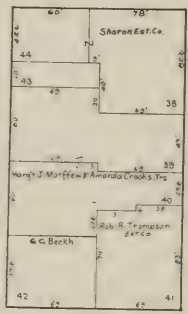


ANNIE

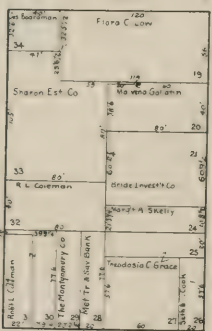
ST.



STEVENSON



JESSIE

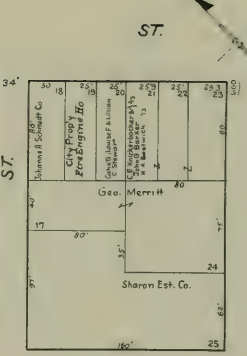
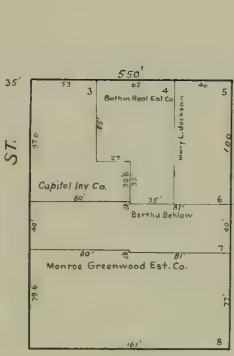
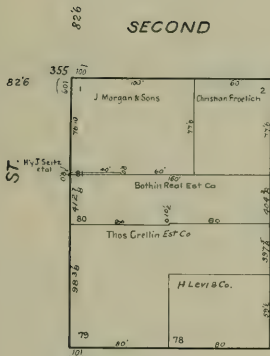


MISSION

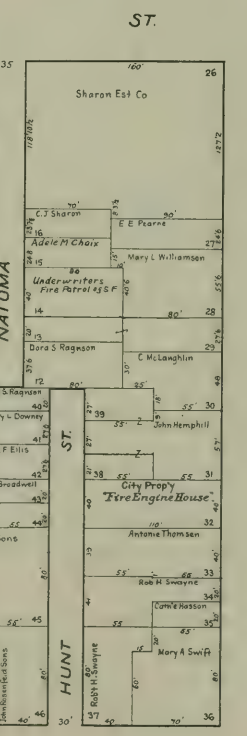
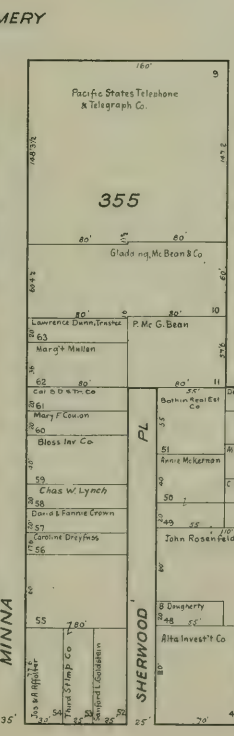
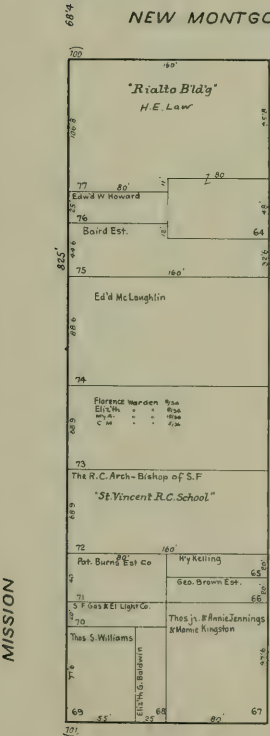
THIRD

ST.

MARKET



185



826 THIRD

ST.

MISSION

MINNA

SHERWOOD

HUNT

HOWARD



ST



ST.



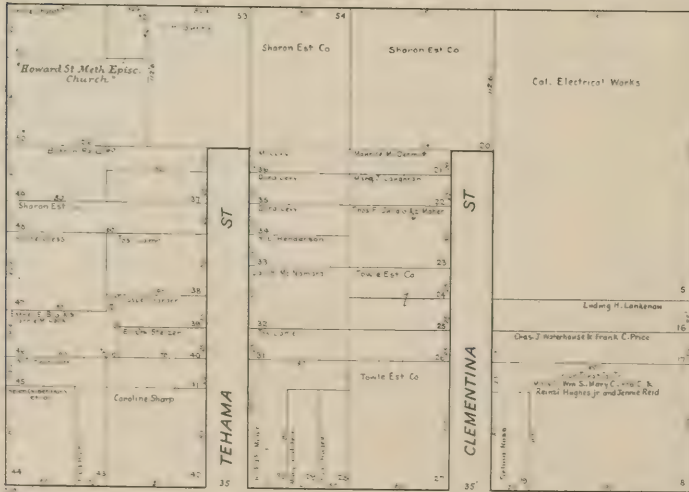
ST.

HAWTHORNE

356

ST.

HOWARD



FOLSOM

THIRD

ST.

826

SECOND

ST.

187

ST.



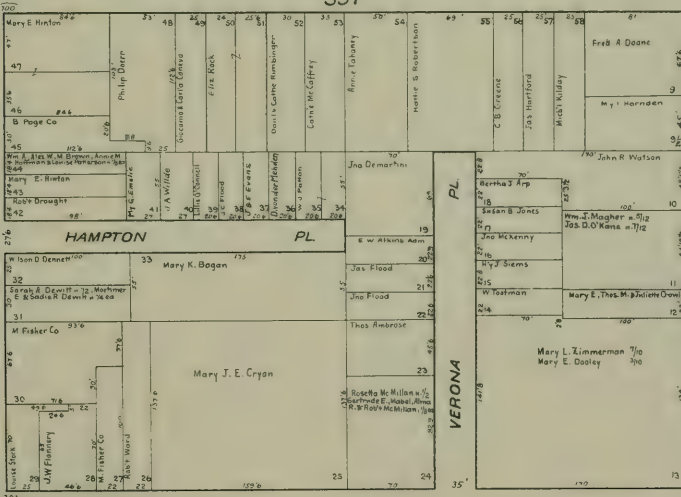
ST.

825

HAWTHORNE

357

ST.



FOLSOM

THIRD


ST.

HARRISON

VERONA


ST.

HARRISON



ST.

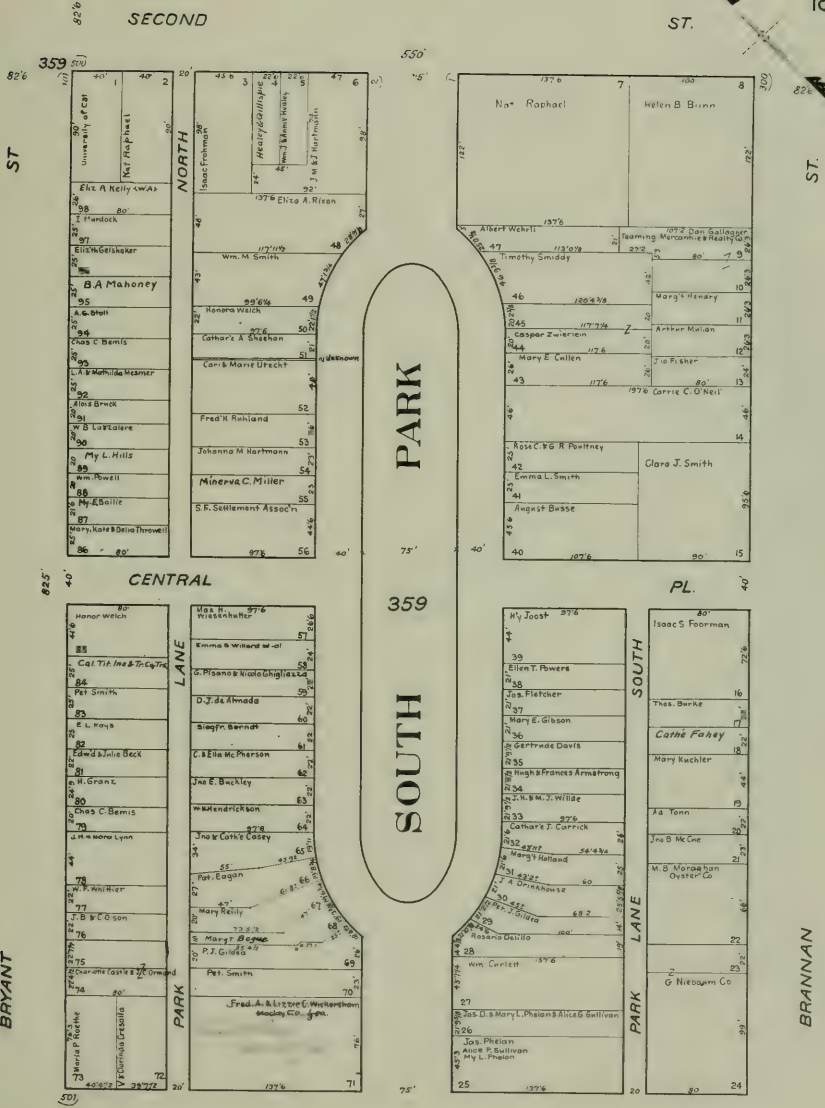
SILVER



ST.

BRYANT





82'6" 359' ST.

82'5" 40' ST.

82'6" 359' ST.

82'6"

SECOND

ST.

50'

NORTH

SOUTH PARK

SOUTH PARK

PL.

SOUTH

PARK LANE

PARK

BRANNAN

CENTRAL

359

PL.

82'6"

THIRD

ST.


190

SECOND

ST

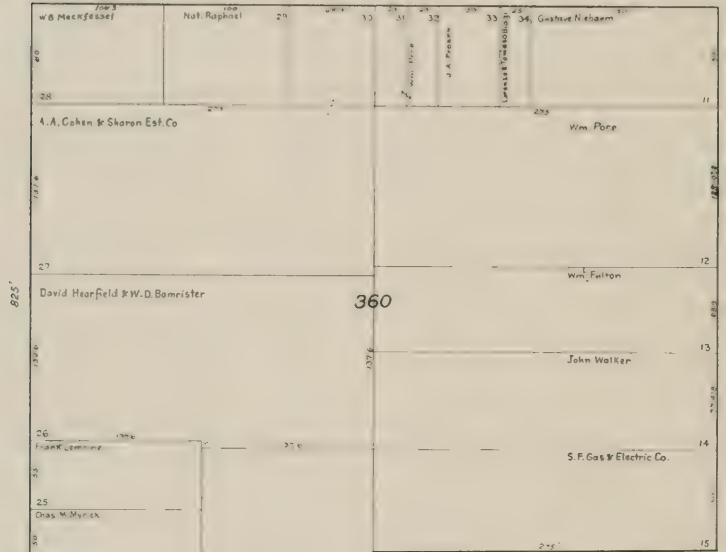
ST

ST



STANFORD

ST.



360

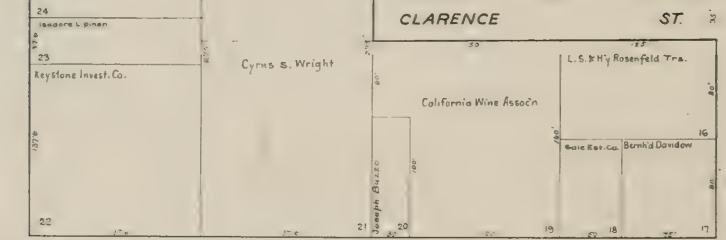
825

CLARENCE

ST.

BRANNAN


TOWNSEND



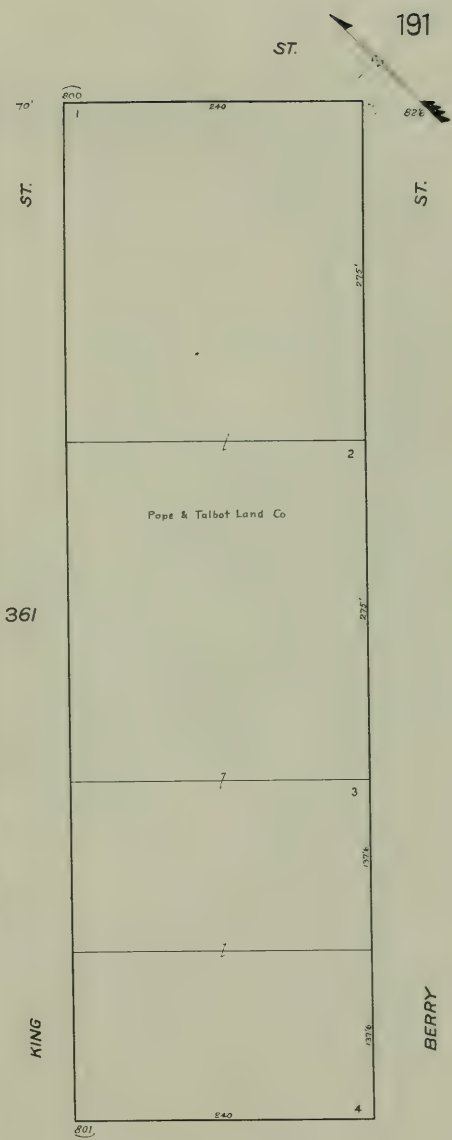
825

THIRD

ST.

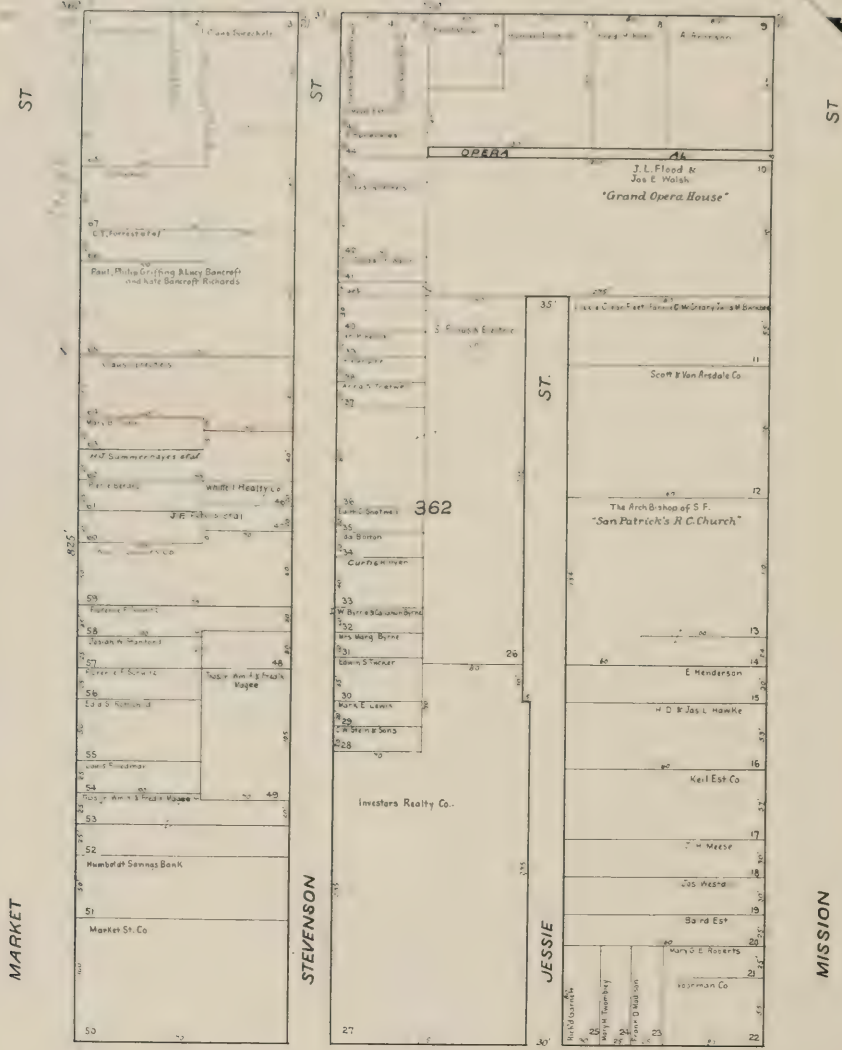


THIRD



ST.



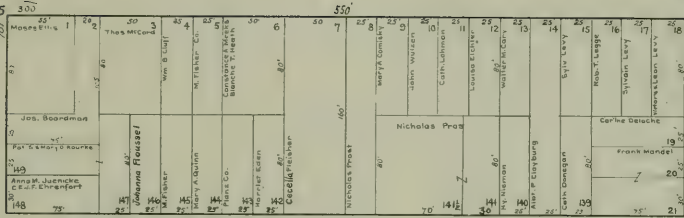






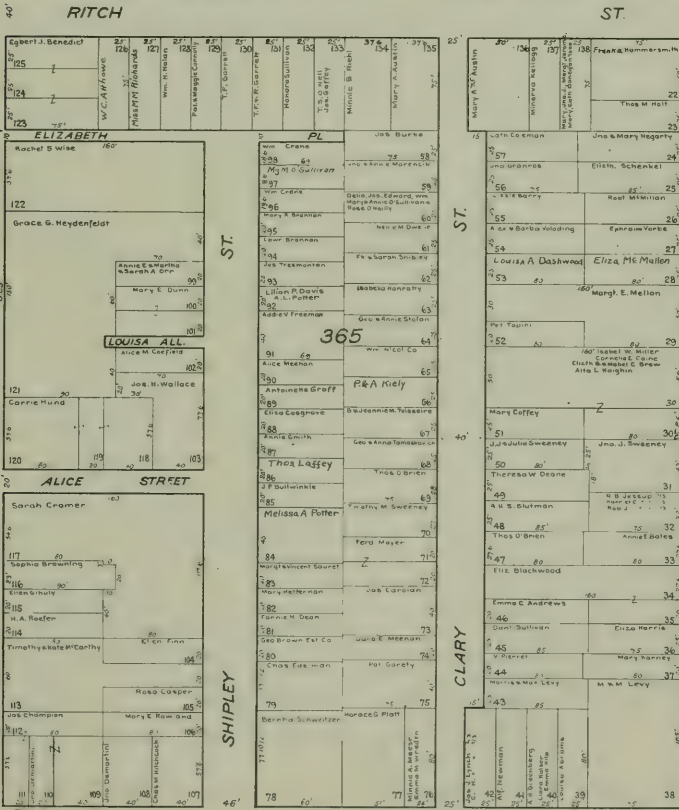
THIRD


ST.

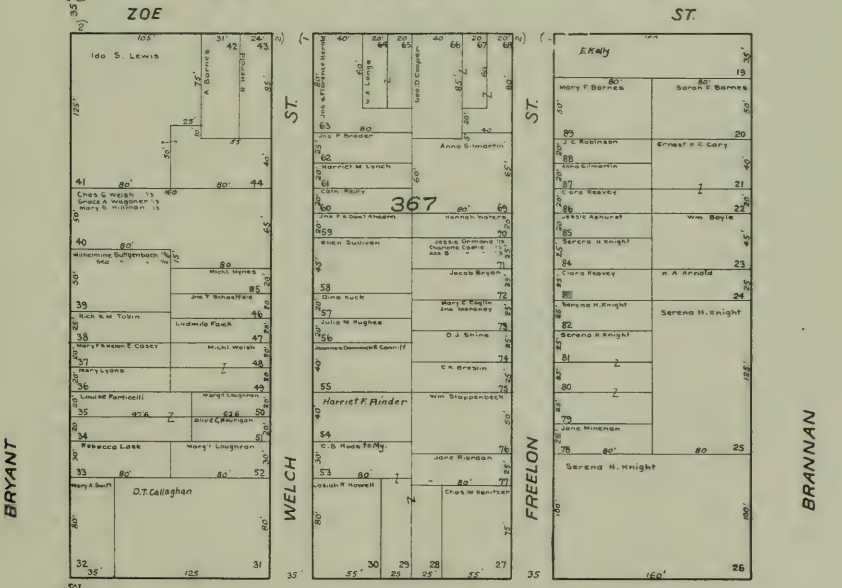
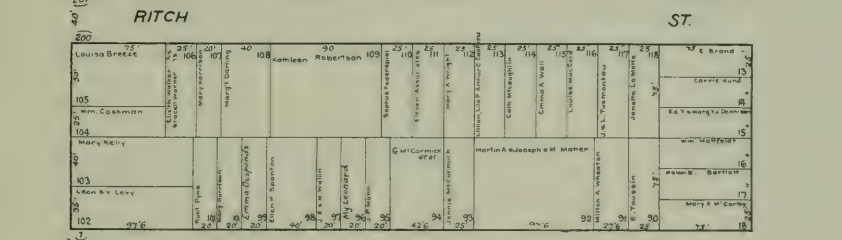
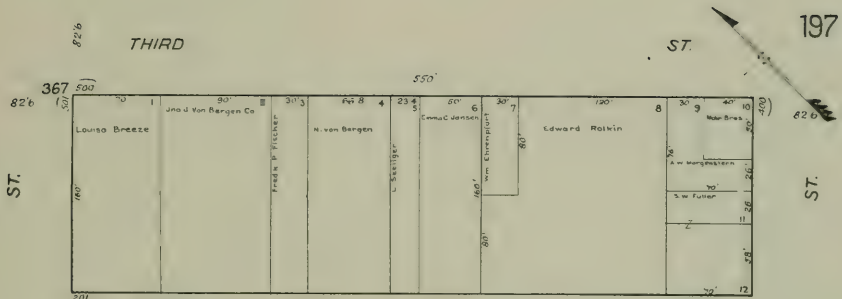


FOURTH

ST.










THIRD

ST.




ST.

368

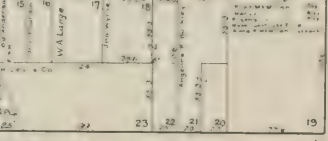



RITCH


ST.



CLYDE ST.



CROOKS ST.




368

Sophie Gottig



Southern Pacific Ry. Co.



Pauline Torpey

BRANNAN

TOWNSEND

368

FOURTH

ST.






FOURTH

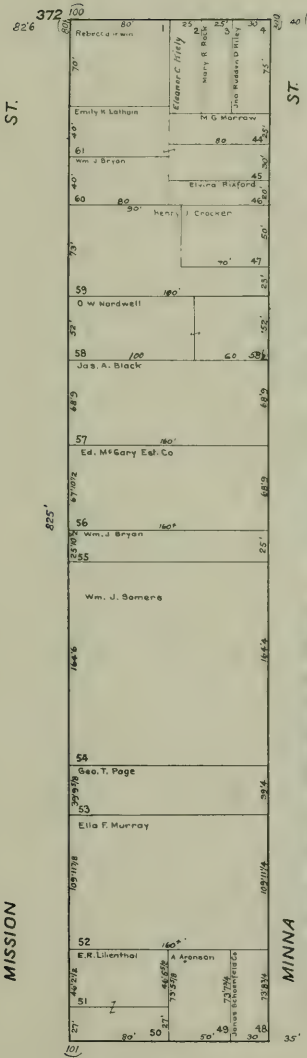
ST

201



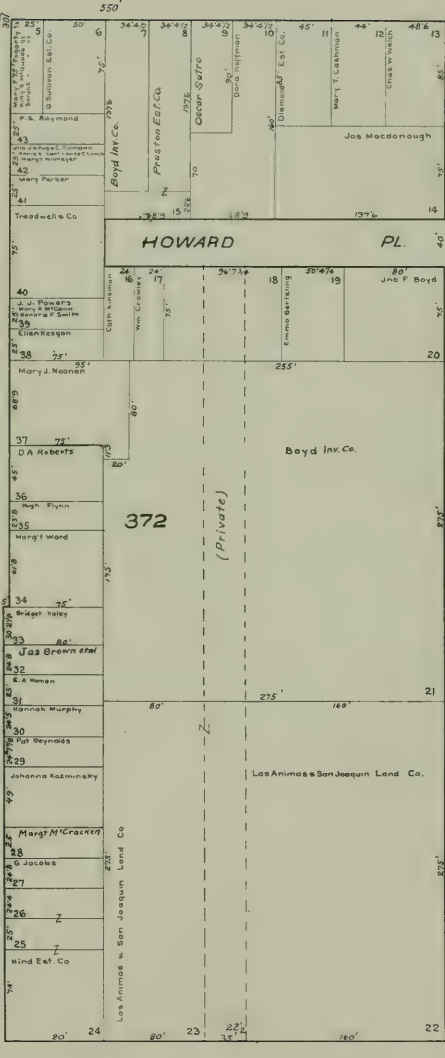
ST.

MISSION




ST.

MINNA



ST.

HOWARD



82'6"

FIFTH

ST.

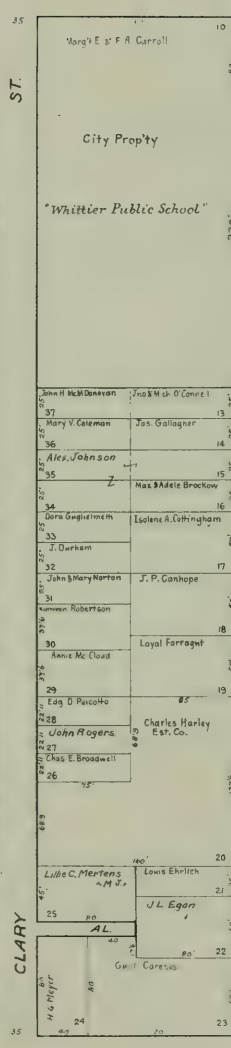
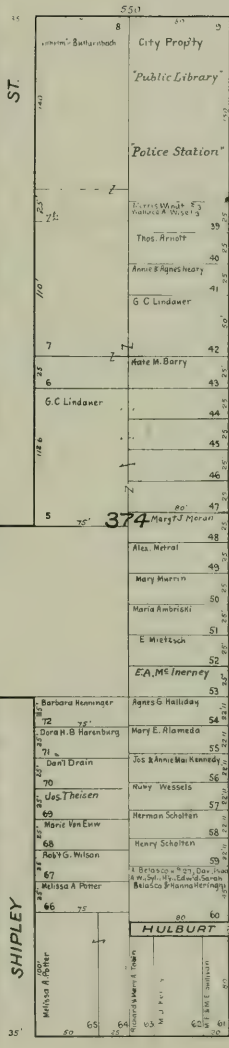
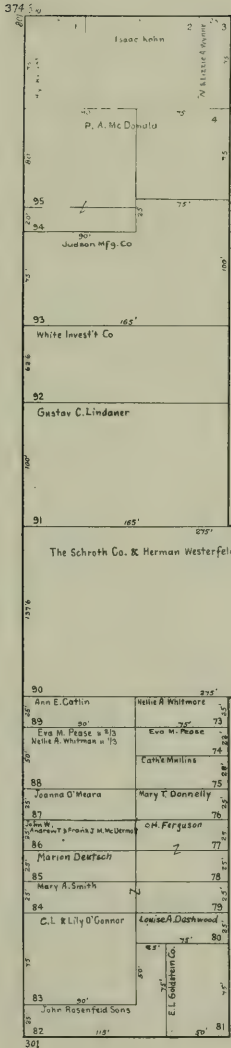


FOURTH

ST.

203

ST.



ST.

HARRISON

FOLSOM

SHIPLEY

CLARY

FIFTH

ST.

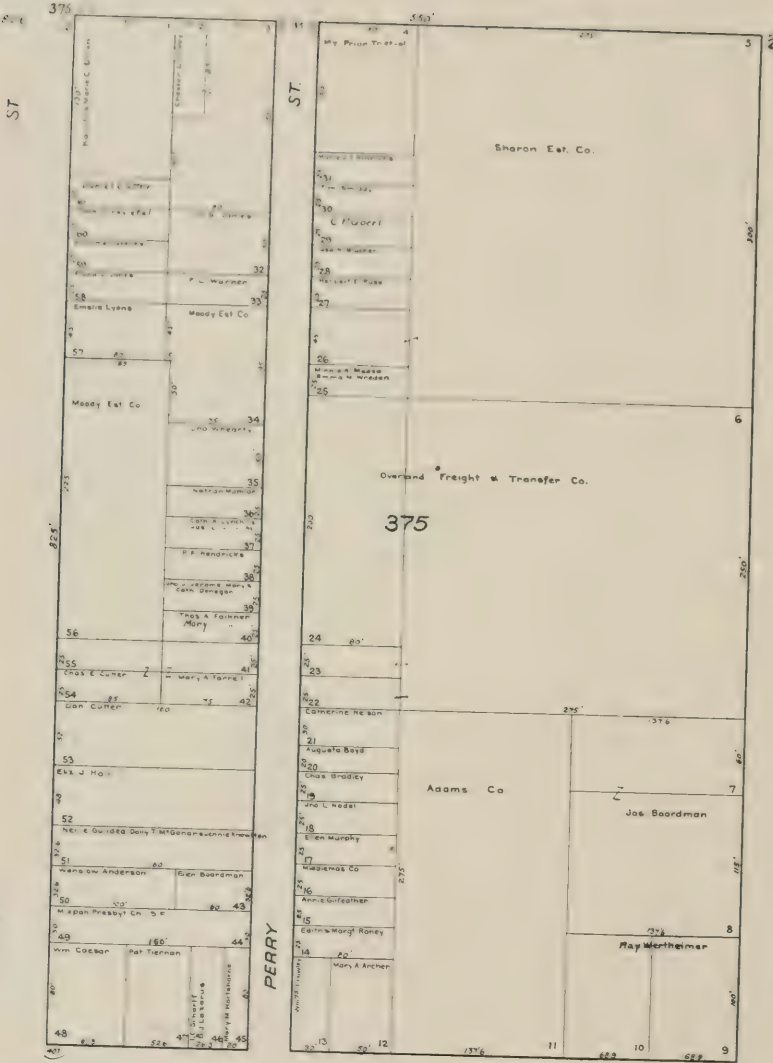
426



204

FOURTH

ST



HARRISON

PERRY

BRYANT

82'6"

FIFTH


ST.



206

FOURTH

ST



ST.

ST

ST.

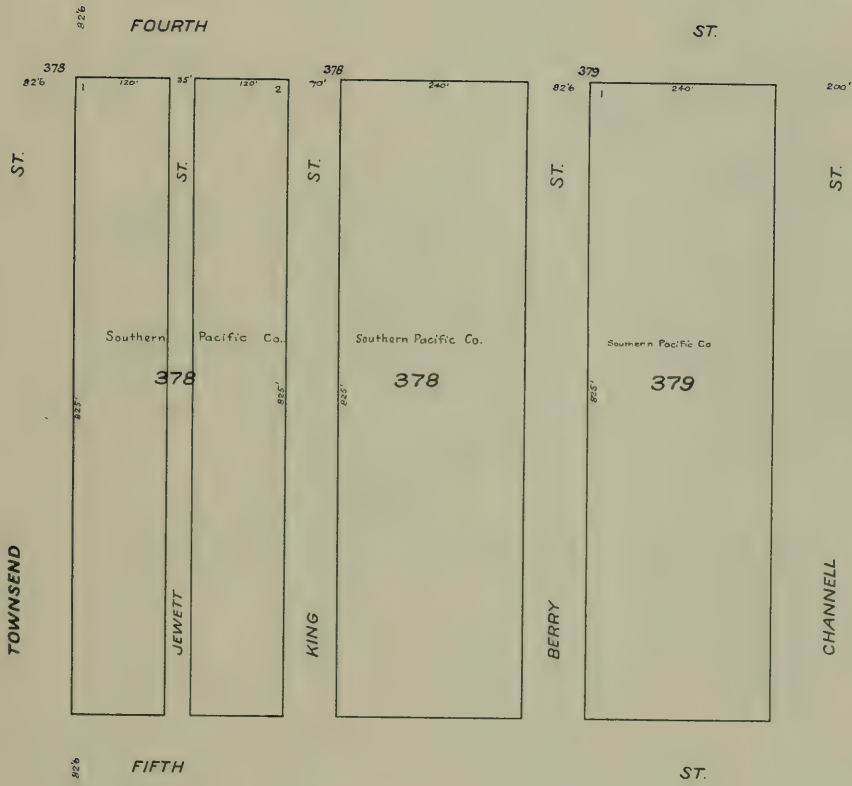
BRANNAN

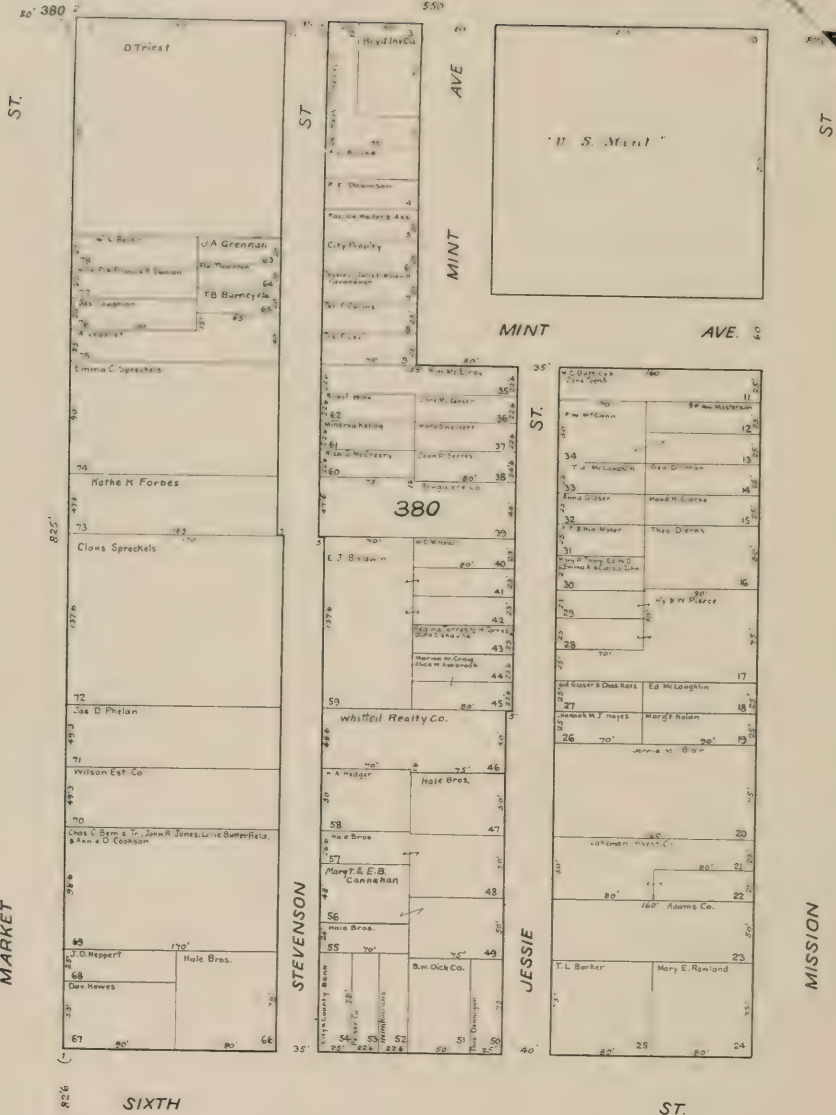
BLUXOME

TOWNSEND

FIFTH

ST.





ST.

ST.

MINT AVE

MINT AVE

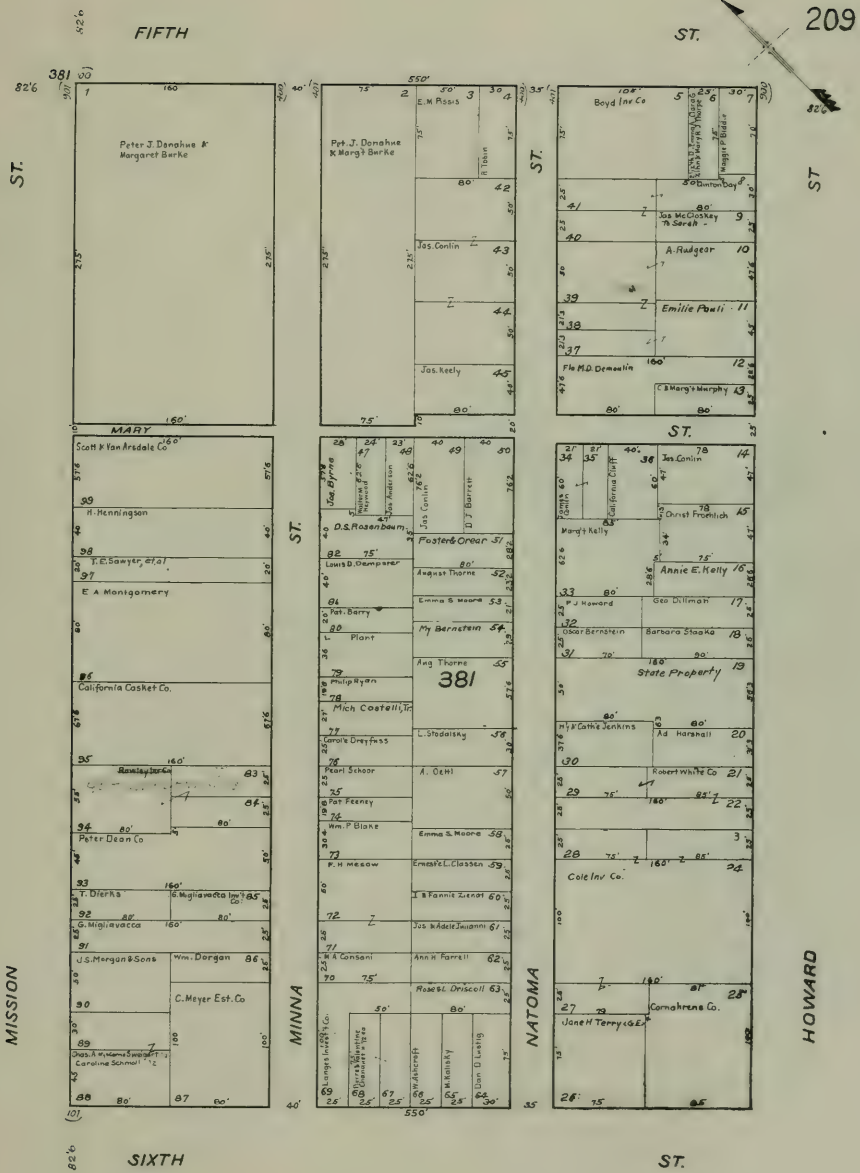
ST.

MARKET

STEVENSON

JESSIE

MISSION



826  
ST.

MISSION

FIFTH

SIXTH

ST.

ST.

NATOMA

209

ST.

HOWARD

ST.





FIFTH

ST.

211



383

ST.

100	90'	100'	100'
101	90'	100'	100'
102	90'	100'	100'
103	90'	100'	100'
104	90'	100'	100'
105	90'	100'	100'
106	90'	100'	100'
107	90'	100'	100'
108	90'	100'	100'
109	90'	100'	100'
110	90'	100'	100'
111	90'	100'	100'
112	90'	100'	100'
113	90'	100'	100'
114	90'	100'	100'
115	90'	100'	100'
116	90'	100'	100'
117	90'	100'	100'
118	90'	100'	100'
119	90'	100'	100'
120	90'	100'	100'
121	90'	100'	100'
122	90'	100'	100'
123	90'	100'	100'
124	90'	100'	100'
125	90'	100'	100'
126	90'	100'	100'
127	90'	100'	100'
128	90'	100'	100'
129	90'	100'	100'
130	90'	100'	100'
131	90'	100'	100'
132	90'	100'	100'
133	90'	100'	100'
134	90'	100'	100'
135	90'	100'	100'
136	90'	100'	100'
137	90'	100'	100'
138	90'	100'	100'
139	90'	100'	100'
140	90'	100'	100'
141	90'	100'	100'
142	90'	100'	100'
143	90'	100'	100'
144	90'	100'	100'
145	90'	100'	100'
146	90'	100'	100'
147	90'	100'	100'
148	90'	100'	100'
149	90'	100'	100'
150	90'	100'	100'

FALMOUTH

ST

FOLSOM

151	90'	100'	100'
152	90'	100'	100'
153	90'	100'	100'
154	90'	100'	100'
155	90'	100'	100'
156	90'	100'	100'
157	90'	100'	100'
158	90'	100'	100'
159	90'	100'	100'
160	90'	100'	100'
161	90'	100'	100'
162	90'	100'	100'
163	90'	100'	100'
164	90'	100'	100'
165	90'	100'	100'
166	90'	100'	100'
167	90'	100'	100'
168	90'	100'	100'
169	90'	100'	100'
170	90'	100'	100'
171	90'	100'	100'
172	90'	100'	100'
173	90'	100'	100'
174	90'	100'	100'
175	90'	100'	100'
176	90'	100'	100'
177	90'	100'	100'
178	90'	100'	100'
179	90'	100'	100'
180	90'	100'	100'
181	90'	100'	100'
182	90'	100'	100'
183	90'	100'	100'
184	90'	100'	100'
185	90'	100'	100'
186	90'	100'	100'
187	90'	100'	100'
188	90'	100'	100'
189	90'	100'	100'
190	90'	100'	100'
191	90'	100'	100'
192	90'	100'	100'
193	90'	100'	100'
194	90'	100'	100'
195	90'	100'	100'
196	90'	100'	100'
197	90'	100'	100'
198	90'	100'	100'
199	90'	100'	100'
200	90'	100'	100'

SIXTH

ST.

HARRISON

ST.

SHIPLEY

ST.

CLARY

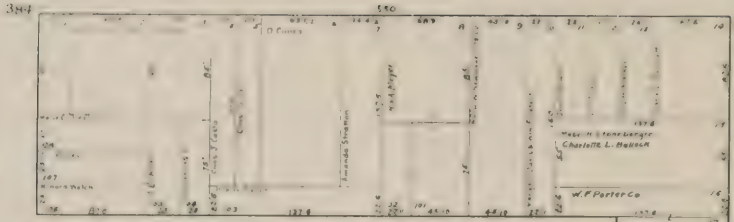
201	50'	20'	7
202	50'	20'	7
203	50'	20'	7
204	50'	20'	7
205	50'	20'	7
206	50'	20'	7
207	50'	20'	7
208	50'	20'	7
209	50'	20'	7
210	50'	20'	7
211	50'	20'	7
212	50'	20'	7
213	50'	20'	7
214	50'	20'	7
215	50'	20'	7
216	50'	20'	7
217	50'	20'	7
218	50'	20'	7
219	50'	20'	7
220	50'	20'	7
221	50'	20'	7
222	50'	20'	7
223	50'	20'	7
224	50'	20'	7
225	50'	20'	7
226	50'	20'	7
227	50'	20'	7
228	50'	20'	7
229	50'	20'	7
230	50'	20'	7
231	50'	20'	7
232	50'	20'	7
233	50'	20'	7
234	50'	20'	7
235	50'	20'	7
236	50'	20'	7
237	50'	20'	7
238	50'	20'	7
239	50'	20'	7
240	50'	20'	7
241	50'	20'	7
242	50'	20'	7
243	50'	20'	7
244	50'	20'	7
245	50'	20'	7
246	50'	20'	7
247	50'	20'	7
248	50'	20'	7
249	50'	20'	7
250	50'	20'	7
251	50'	20'	7
252	50'	20'	7
253	50'	20'	7
254	50'	20'	7
255	50'	20'	7
256	50'	20'	7
257	50'	20'	7
258	50'	20'	7
259	50'	20'	7
260	50'	20'	7
261	50'	20'	7
262	50'	20'	7
263	50'	20'	7
264	50'	20'	7
265	50'	20'	7
266	50'	20'	7
267	50'	20'	7
268	50'	20'	7
269	50'	20'	7
270	50'	20'	7
271	50'	20'	7
272	50'	20'	7
273	50'	20'	7
274	50'	20'	7
275	50'	20'	7
276	50'	20'	7
277	50'	20'	7
278	50'	20'	7
279	50'	20'	7
280	50'	20'	7

550'

281	50'	20'	7
282	50'	20'	7
283	50'	20'	7
284	50'	20'	7
285	50'	20'	7
286	50'	20'	7
287	50'	20'	7
288	50'	20'	7
289	50'	20'	7
290	50'	20'	7
291	50'	20'	7
292	50'	20'	7
293	50'	20'	7
294	50'	20'	7
295	50'	20'	7
296	50'	20'	7
297	50'	20'	7
298	50'	20'	7
299	50'	20'	7
300	50'	20'	7
301	50'	20'	7
302	50'	20'	7
303	50'	20'	7
304	50'	20'	7
305	50'	20'	7
306	50'	20'	7
307	50'	20'	7
308	50'	20'	7
309	50'	20'	7
310	50'	20'	7
311	50'	20'	7
312	50'	20'	7
313	50'	20'	7
314	50'	20'	7
315	50'	20'	7
316	50'	20'	7
317	50'	20'	7
318	50'	20'	7
319	50'	20'	7
320	50'	20'	7
321	50'	20'	7
322	50'	20'	7
323	50'	20'	7
324	50'	20'	7
325	50'	20'	7
326	50'	20'	7
327	50'	20'	7
328	50'	20'	7
329	50'	20'	7
330	50'	20'	7
331	50'	20'	7
332	50'	20'	7
333	50'	20'	7
334	50'	20'	7
335	50'	20'	7
336	50'	20'	7
337	50'	20'	7
338	50'	20'	7
339	50'	20'	7
340	50'	20'	7
341	50'	20'	7
342	50'	20'	7
343	50'	20'	7
344	50'	20'	7
345	50'	20'	7
346	50'	20'	7
347	50'	20'	7
348	50'	20'	7
349	50'	20'	7
350	50'	20'	7

550'

HARRISON



BRYANT

MADISON


AVE.

384

OAK GROVE

AVE.

HARRISON



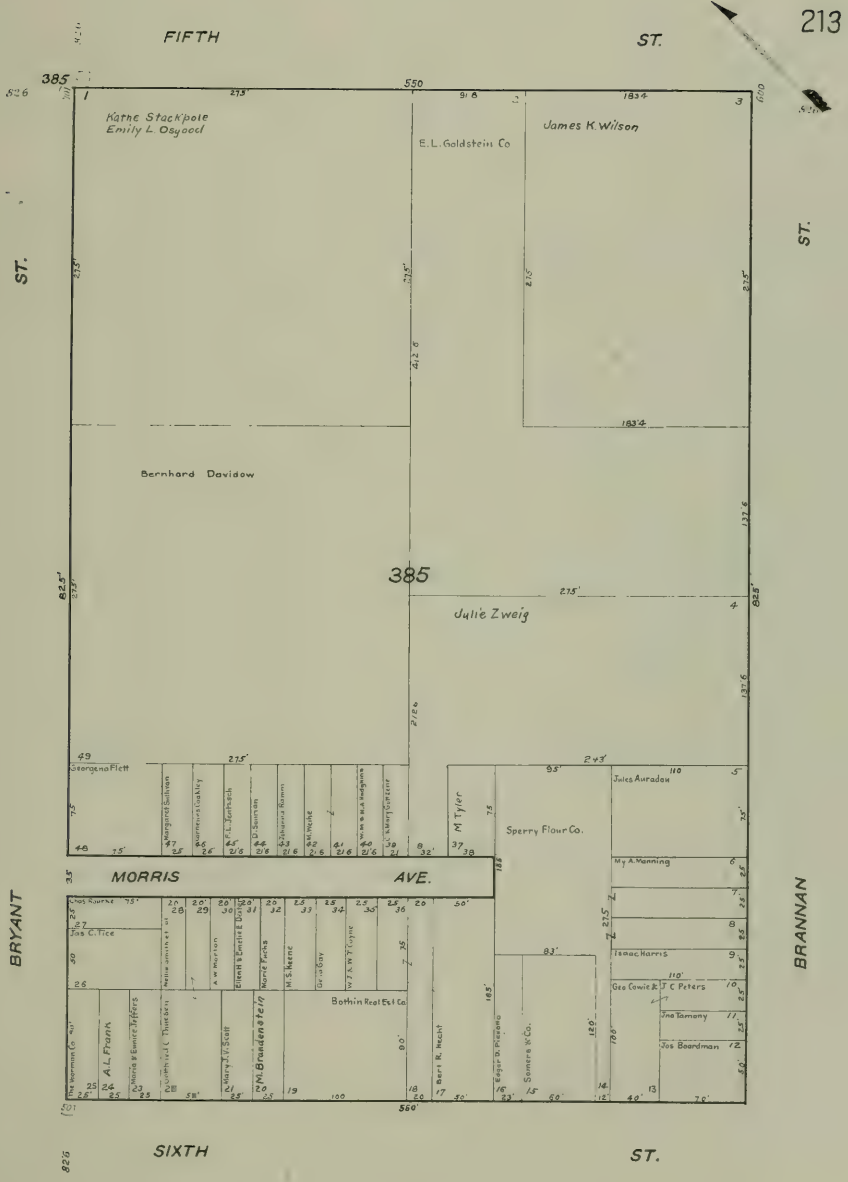
BRYANT

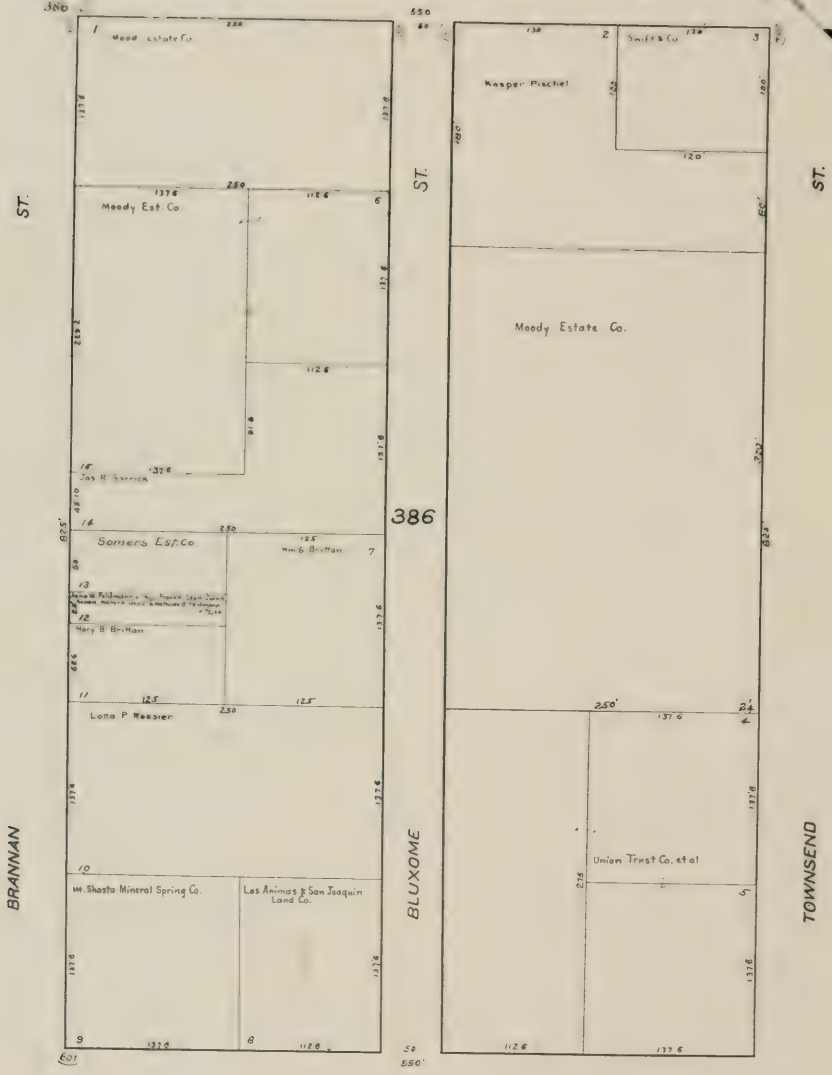
MORRIS

AVE.

SIXTH

ST.





BRANNAN

BLUXOME


TOWNSEND



FIFTH


ST.

82°6' 387  
ST.



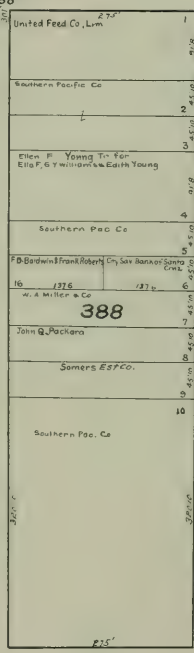
70° 387  
ST.

KING



82°6' 388  
ST.

BERRY



ST.

CHANNEL

SIXTH

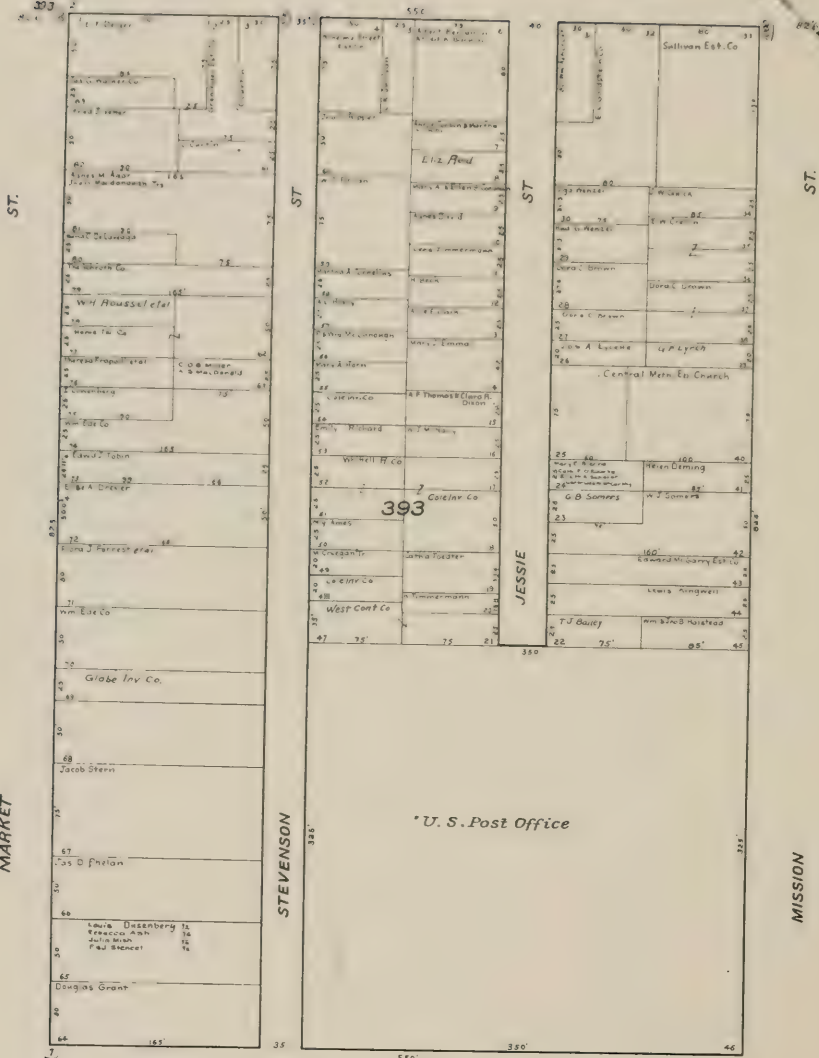

ST.



216

SIXTH

ST



ST.

ST

ST

ST.

MARKET

STEVENSON

JESSIE

MISSION

U. S. Post Office

393

826

SEVENTH

ST.

SIXTH

ST.

394 107 106 105 104 103	107 106 105 104 103	107 106 105 104 103	107 106 105 104 103
Francis McHenry	Francis McHenry	Francis McHenry	Francis McHenry
James C. Coleman	James C. Coleman	James C. Coleman	James C. Coleman
William F. Fisher	William F. Fisher	William F. Fisher	William F. Fisher
Pierre Dupuy	Pierre Dupuy	Pierre Dupuy	Pierre Dupuy
102 101	102 101	102 101	102 101
102 101	102 101	102 101	102 101

MISSION

SEVENTH

ST.

550 30 29 28 27 26 25 24 23 22 21 20 19 18 17 16 15 14 13 12 11 10 9 8 7 6 5 4 3 2 1	550 30 29 28 27 26 25 24 23 22 21 20 19 18 17 16 15 14 13 12 11 10 9 8 7 6 5 4 3 2 1	550 30 29 28 27 26 25 24 23 22 21 20 19 18 17 16 15 14 13 12 11 10 9 8 7 6 5 4 3 2 1	550 30 29 28 27 26 25 24 23 22 21 20 19 18 17 16 15 14 13 12 11 10 9 8 7 6 5 4 3 2 1
Francis McHenry	Francis McHenry	Francis McHenry	Francis McHenry
James C. Coleman	James C. Coleman	James C. Coleman	James C. Coleman
William F. Fisher	William F. Fisher	William F. Fisher	William F. Fisher
Pierre Dupuy	Pierre Dupuy	Pierre Dupuy	Pierre Dupuy
102 101	102 101	102 101	102 101
102 101	102 101	102 101	102 101

MINNA

NATOMA

ST.

ST.

ST.

ST.

HOWARD

394 30 29 28 27 26 25 24 23 22 21 20 19 18 17 16 15 14 13 12 11 10 9 8 7 6 5 4 3 2 1	394 30 29 28 27 26 25 24 23 22 21 20 19 18 17 16 15 14 13 12 11 10 9 8 7 6 5 4 3 2 1	394 30 29 28 27 26 25 24 23 22 21 20 19 18 17 16 15 14 13 12 11 10 9 8 7 6 5 4 3 2 1	394 30 29 28 27 26 25 24 23 22 21 20 19 18 17 16 15 14 13 12 11 10 9 8 7 6 5 4 3 2 1
Francis McHenry	Francis McHenry	Francis McHenry	Francis McHenry
James C. Coleman	James C. Coleman	James C. Coleman	James C. Coleman
William F. Fisher	William F. Fisher	William F. Fisher	William F. Fisher
Pierre Dupuy	Pierre Dupuy	Pierre Dupuy	Pierre Dupuy
102 101	102 101	102 101	102 101
102 101	102 101	102 101	102 101

RUSS

ST.

550 30 29 28 27 26 25 24 23 22 21 20 19 18 17 16 15 14 13 12 11 10 9 8 7 6 5 4 3 2 1	550 30 29 28 27 26 25 24 23 22 21 20 19 18 17 16 15 14 13 12 11 10 9 8 7 6 5 4 3 2 1	550 30 29 28 27 26 25 24 23 22 21 20 19 18 17 16 15 14 13 12 11 10 9 8 7 6 5 4 3 2 1	550 30 29 28 27 26 25 24 23 22 21 20 19 18 17 16 15 14 13 12 11 10 9 8 7 6 5 4 3 2 1
Francis McHenry	Francis McHenry	Francis McHenry	Francis McHenry
James C. Coleman	James C. Coleman	James C. Coleman	James C. Coleman
William F. Fisher	William F. Fisher	William F. Fisher	William F. Fisher
Pierre Dupuy	Pierre Dupuy	Pierre Dupuy	Pierre Dupuy
102 101	102 101	102 101	102 101
102 101	102 101	102 101	102 101

MUTUAL SAV BANK


ST.

ST.

SIXTH

ST.


ST.



HARRIET

ST.

ST.




RUSS

395

ST.

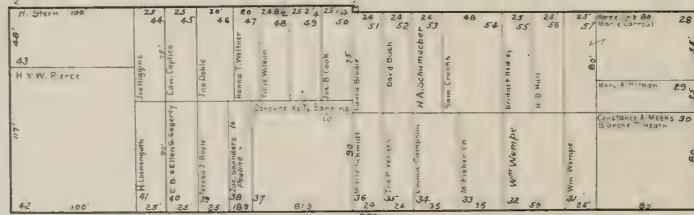
HOWARD



MOSS

ST.

FOLSOM



SEVENTH

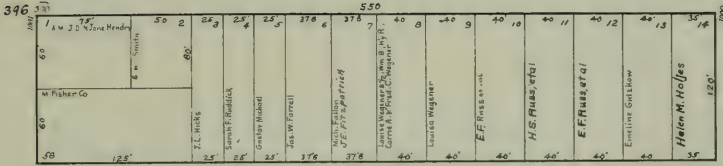
ST.

ST.

SIXTH

ST.

219

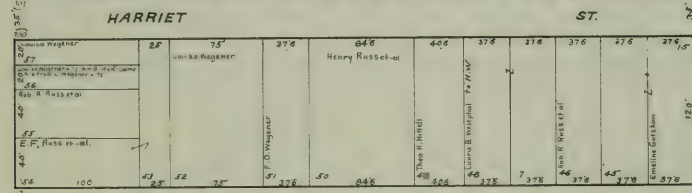


HARRIET

ST.

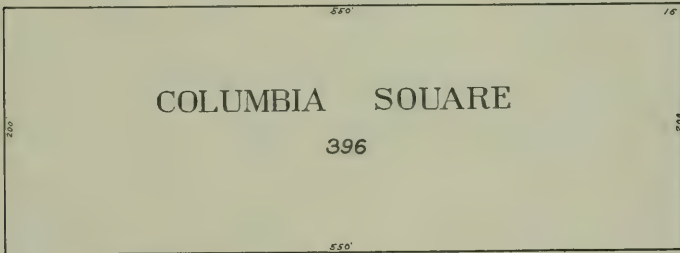
ST.

ST.



COLUMBIA SQUARE

ST.

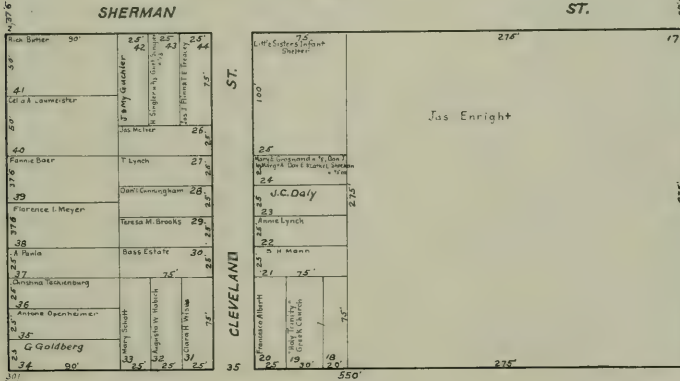


SHERMAN

ST.

FOLSOM

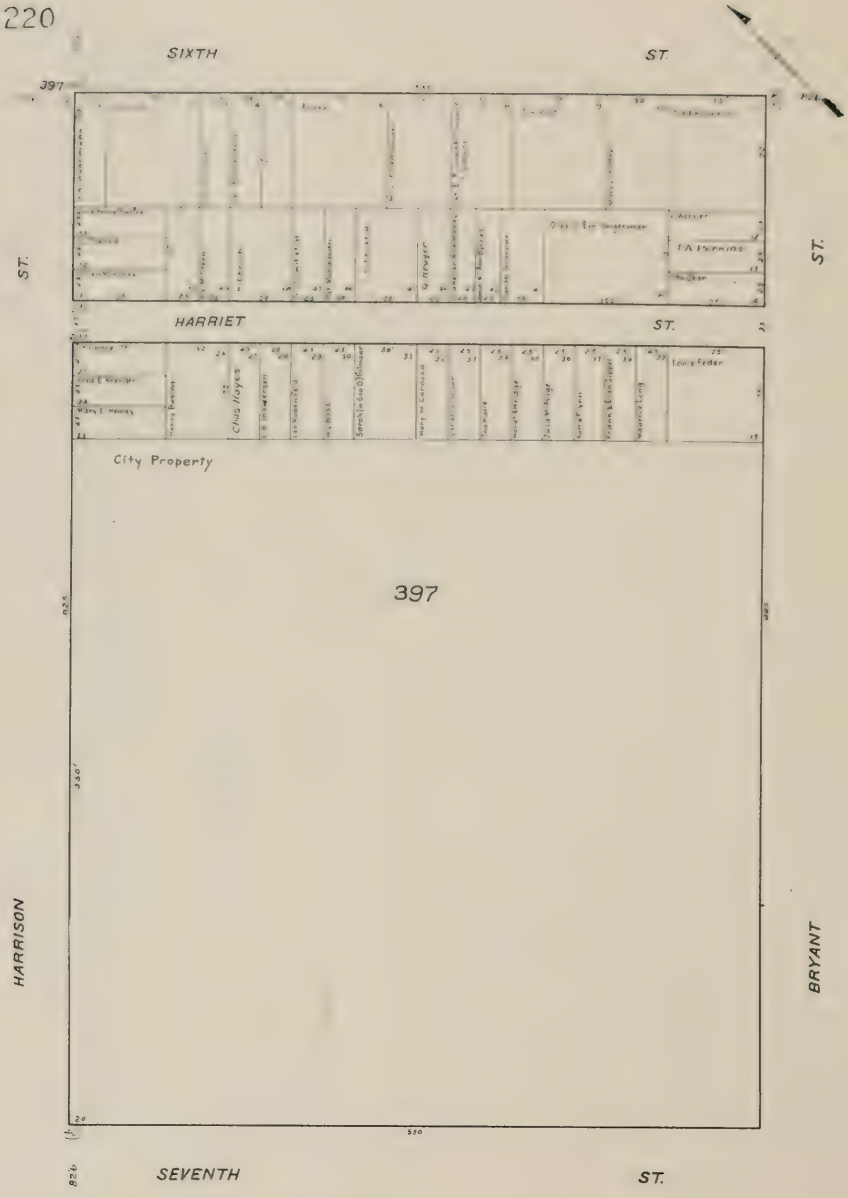
HARRISON



SEVENTH

ST.

220




ST.

SIXTH

ST.


397



ST.

HARRIET

ST.



City Property

397

HARRISON

BRYANT

826

SEVENTH

ST.

570





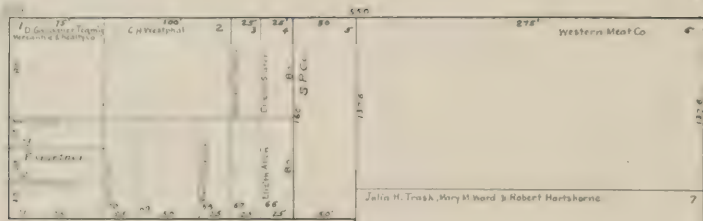
222

SIXTH


ST.



ST.




HARRIET ST.




GENEVA ST.


399



BRANNAN PL.



GILBERT ST.

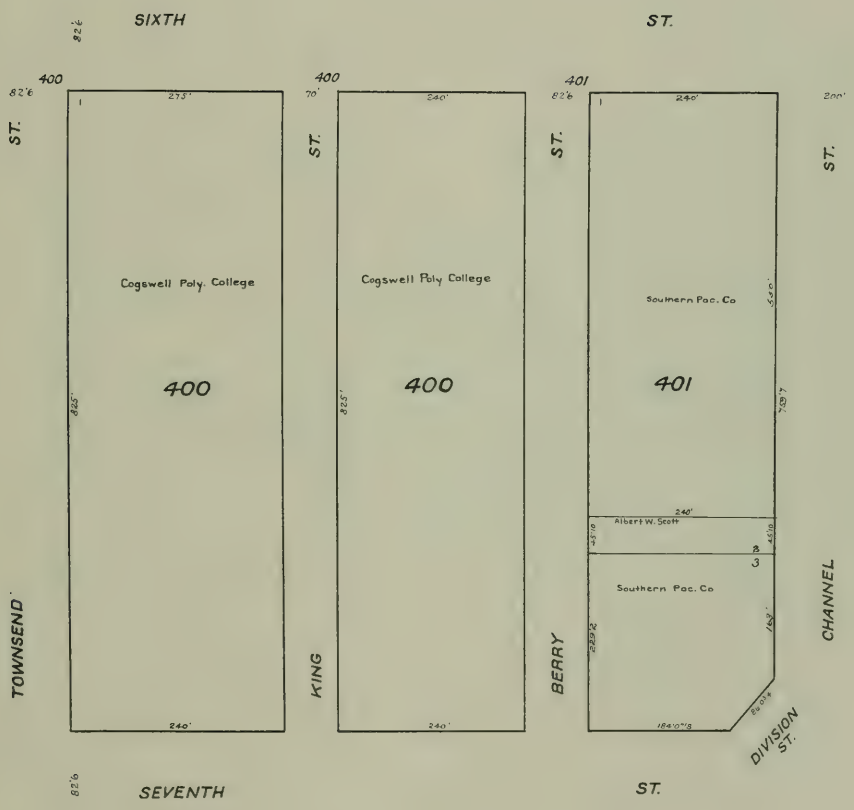


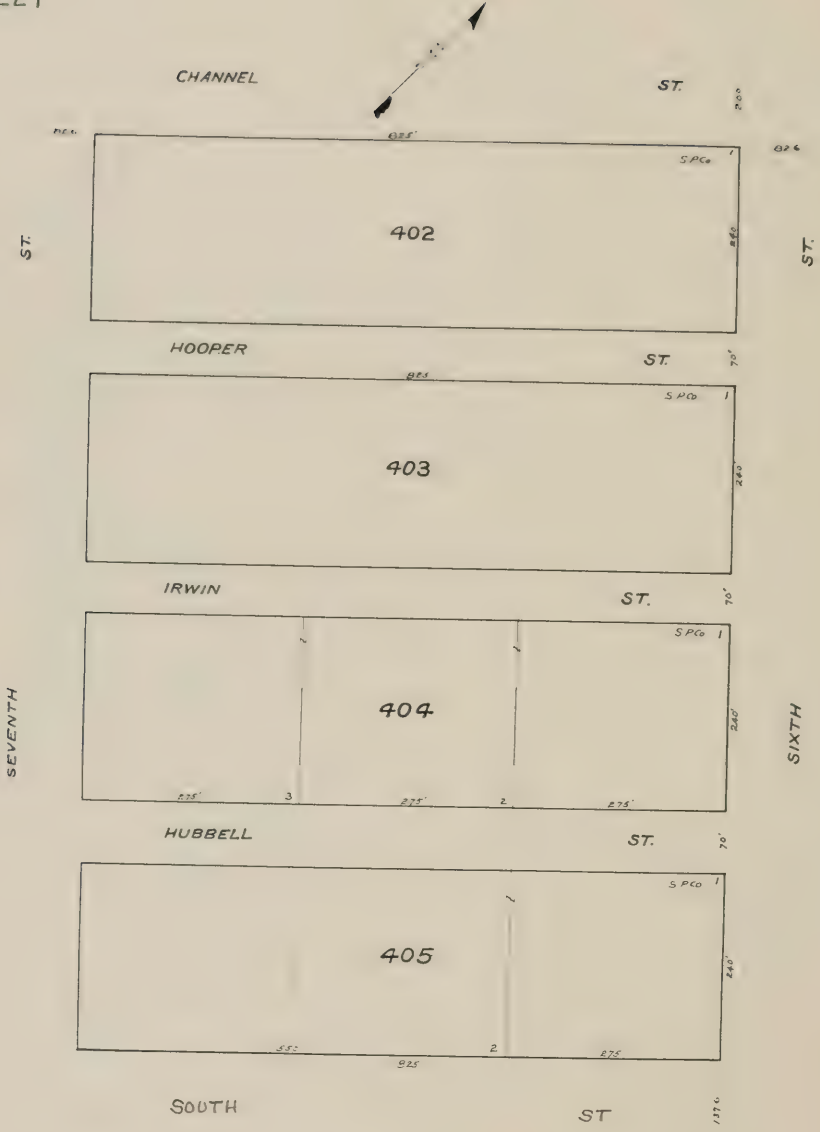
SEVENTH

ST.

BRANNAN

TOWNSEND

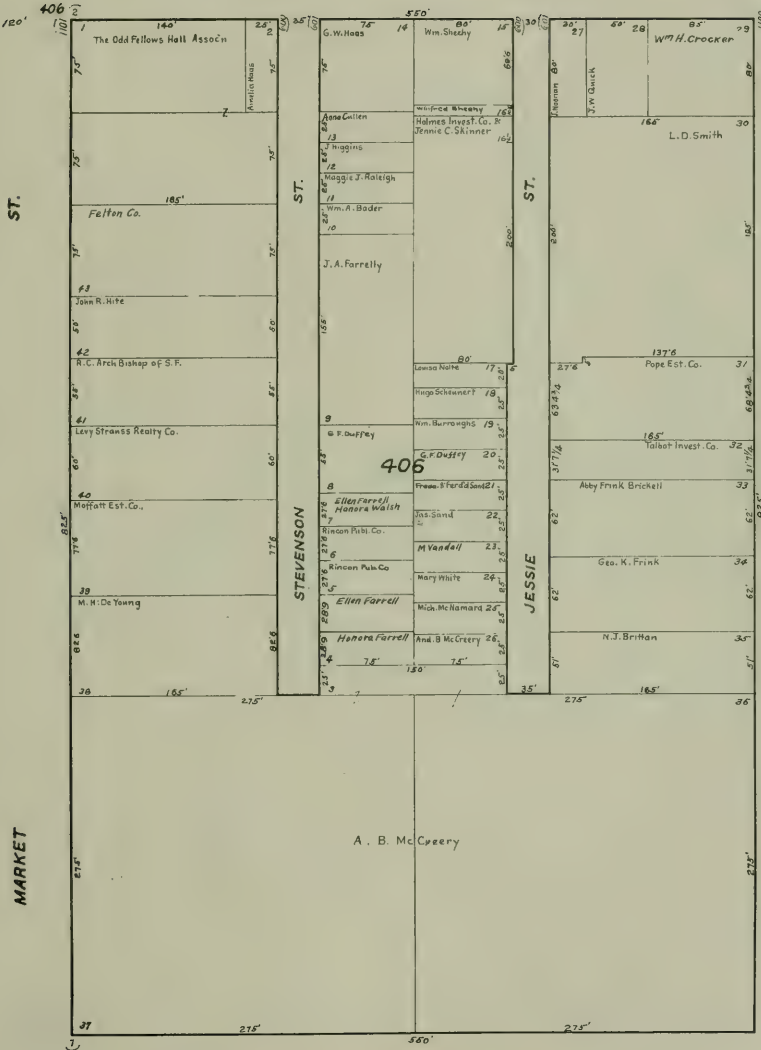




SEVENTH

ST.

225



EIGHTH

ST.

ST.

ST.

MARKET

MISSION

406

A. B. McCreery

82'6"

82'6"

82'6"

82'6"


82'6"

82'6"




SEVENTH


ST.




ST.



ST.




ST.




ST.


MISSION



ST.



NATOMA



HOWARD

ST.

EIGHTH

ST.



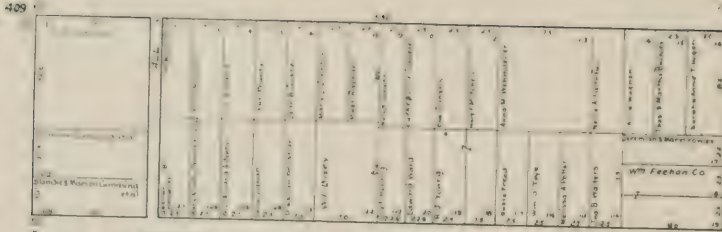


SEVENTH

ST.


ST.

ST.



LANGTON

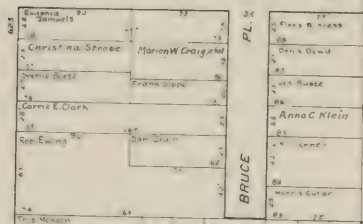
ST.



HARRISON

AVE.

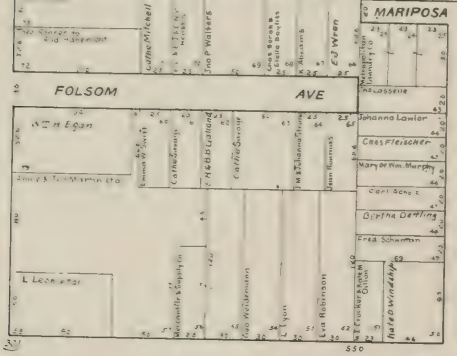
FOLSOM



FOLSOM

AVE

7-09



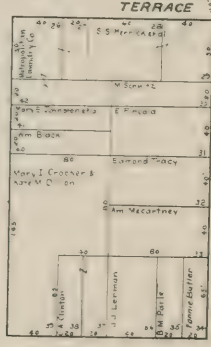
FOLSOM

AVE

MARIPOSA

TERRACE

ST.




HERON

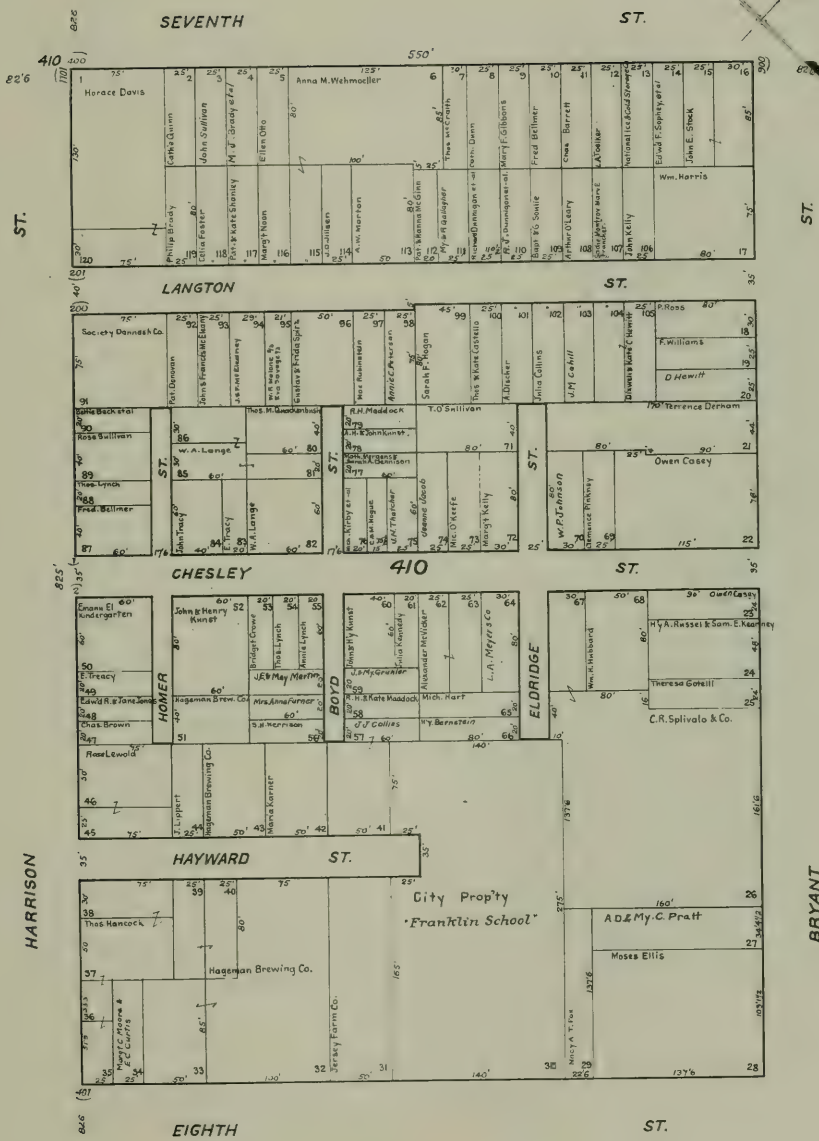
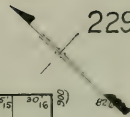
HARRISON

256

EIGHTH

ST.





SEVENTH

ST.

ST.

ST.

LANGTON

ST.

CHESLEY

410

ST.

HOMER

BOYD

ELDRIDGE

HAYWARD

ST.

HARRISON

BRYANT

EIGHTH

ST.

City Property  
Franklin School

AD & My. C. Pratt

230

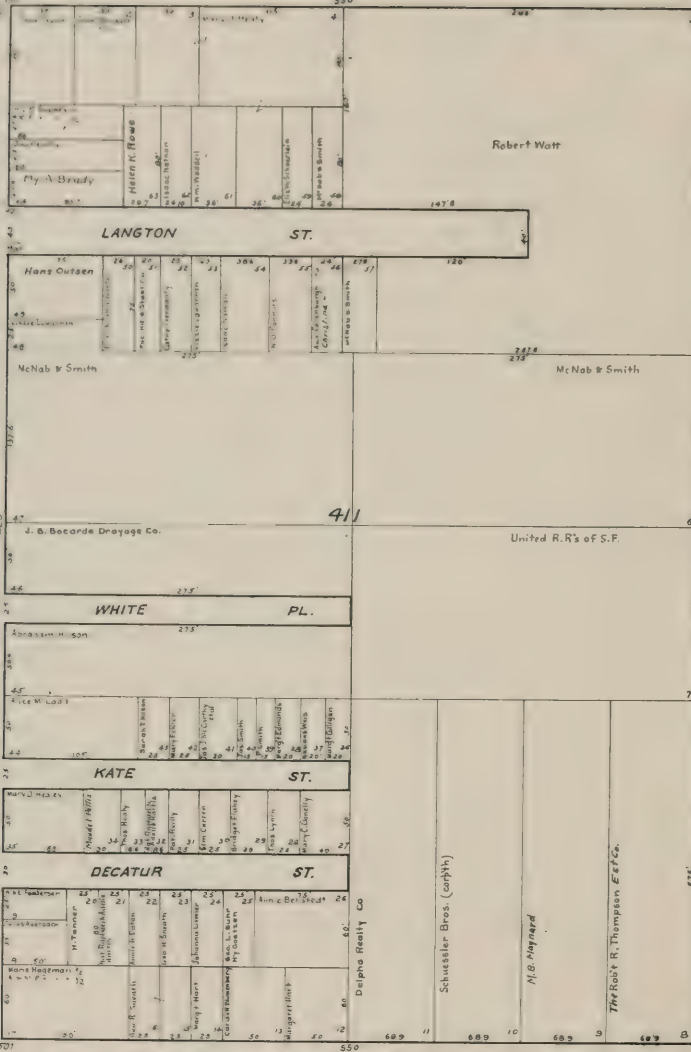
226

SEVENTH

ST.



ST.



BRYANT

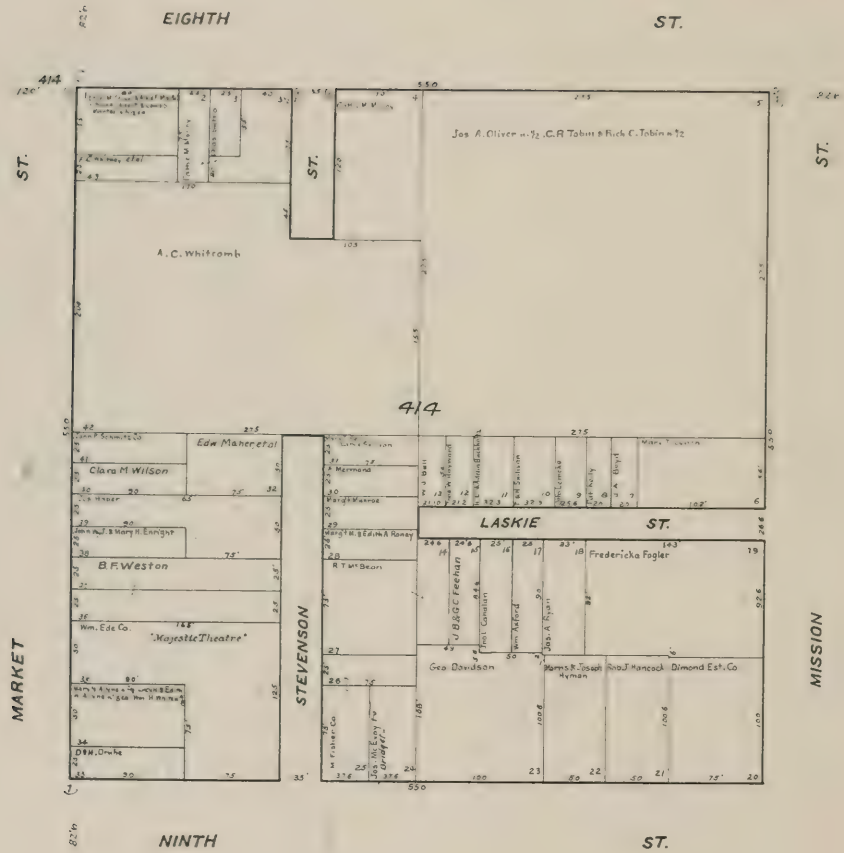
BRANNAN

226

EIGHTH

ST.







EIGHTH

ST.

ST. 415

1	80	BerVino Co	80	415
2	80	Leanne S. Fourmann	80	415
3	80		80	415
4	80	Honey Simpson et al	80	415
5	80		80	415
6	80	Henrietta Beck	80	415
7	80		80	415
8	80	S. W. Dick Co	80	415
9	80		80	415
10	80	Mary Keedy	80	415
11	80		80	415
12	80	Somers Est Co	80	415
13	80		80	415
14	80	Frank A. Somers	80	415
15	80		80	415
16	80		80	415
17	80		80	415
18	80		80	415
19	80		80	415
20	80		80	415
21	80		80	415
22	80		80	415
23	80		80	415
24	80		80	415
25	80		80	415
26	80		80	415
27	80		80	415
28	80		80	415
29	80		80	415
30	80		80	415
31	80		80	415
32	80		80	415
33	80		80	415
34	80		80	415
35	80		80	415

ST. 415

36	80		80	415
37	80		80	415
38	80		80	415
39	80		80	415
40	80		80	415
41	80		80	415
42	80		80	415
43	80		80	415
44	80		80	415
45	80		80	415
46	80		80	415
47	80		80	415
48	80		80	415
49	80		80	415
50	80		80	415
51	80		80	415
52	80		80	415
53	80		80	415
54	80		80	415
55	80		80	415
56	80		80	415
57	80		80	415
58	80		80	415
59	80		80	415
60	80		80	415
61	80		80	415
62	80		80	415
63	80		80	415
64	80		80	415
65	80		80	415
66	80		80	415
67	80		80	415
68	80		80	415
69	80		80	415
70	80		80	415
71	80		80	415
72	80		80	415
73	80		80	415
74	80		80	415
75	80		80	415
76	80		80	415
77	80		80	415
78	80		80	415
79	80		80	415
80	80		80	415
81	80		80	415
82	80		80	415
83	80		80	415
84	80		80	415
85	80		80	415
86	80		80	415
87	80		80	415
88	80		80	415
89	80		80	415
90	80		80	415
91	80		80	415
92	80		80	415
93	80		80	415
94	80		80	415
95	80		80	415
96	80		80	415
97	80		80	415
98	80		80	415
99	80		80	415
100	80		80	415

ST. 415

101	80		80	415
102	80		80	415
103	80		80	415
104	80		80	415
105	80		80	415
106	80		80	415
107	80		80	415
108	80		80	415
109	80		80	415
110	80		80	415
111	80		80	415
112	80		80	415
113	80		80	415
114	80		80	415
115	80		80	415
116	80		80	415
117	80		80	415
118	80		80	415
119	80		80	415
120	80		80	415
121	80		80	415
122	80		80	415
123	80		80	415
124	80		80	415
125	80		80	415
126	80		80	415
127	80		80	415
128	80		80	415
129	80		80	415
130	80		80	415
131	80		80	415
132	80		80	415
133	80		80	415
134	80		80	415
135	80		80	415
136	80		80	415
137	80		80	415
138	80		80	415
139	80		80	415
140	80		80	415
141	80		80	415
142	80		80	415
143	80		80	415
144	80		80	415
145	80		80	415
146	80		80	415
147	80		80	415
148	80		80	415
149	80		80	415
150	80		80	415

NINTH

ST.

MISSION

MINNA

NATOMA

HOWARD







EIGHTH ST.

ST.

417

ST.

37	36	J. B. Gregory	2	43
38	35	Atlas Ice Co	Allison Co	42
39	34	Don & Mary Beeson	Don & Mary O'Neil	41
40	33	Anna Phillips	M. Marshall	40
41	32	Wm. Flahavan	M. Marshall	39
42	31	Dani O'Day Co	Henry F. Donohoe	38
43	30	Patrick H. Beern	Leo Rosenfeld	37
44	29	Ellen Sessions	Ellen Sessions	36
45	28	Jas. C. Quinlan	Jas. McMenamin	35
46	27	Trust Corp of Ontario	Francine Christoph	34
47	26	Thos. McKean	J.P. Harrahan	33
48	25	Jas. Kelly sr.	Julia Conroy	32
49	24	Jes E Kelly	Carrie Clark Kelly	31
50	23	Julia L. F. Durkin	Bernard O'Brien & Bernard Dutcher	30
51	22	S. Blodets et al	Hotaling Est. Co.	29
52	21	Geo. O. & Gustav A. Katz		28

FOLSOM

RINGGOLD

ST.

417

ST.

12	11	78' Hotaling Est. Co.		12
13	10	Geo. Whittell		13
14	9	John C. Smith		14
15	8	E. Pulligan		15
16	7	Ernest Varnum Hoole		16
17	6	Geo. Whittell		17
18	5	Geo. Whittell		18
19	4	Geo. Whittell		19

GORDON ST.

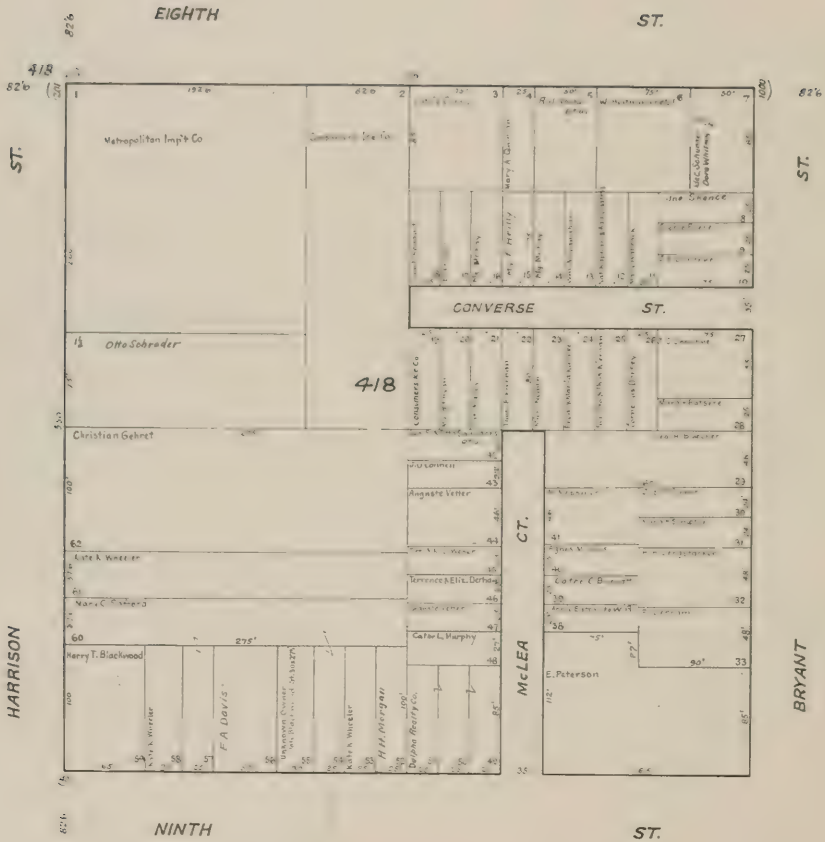
HARRISON

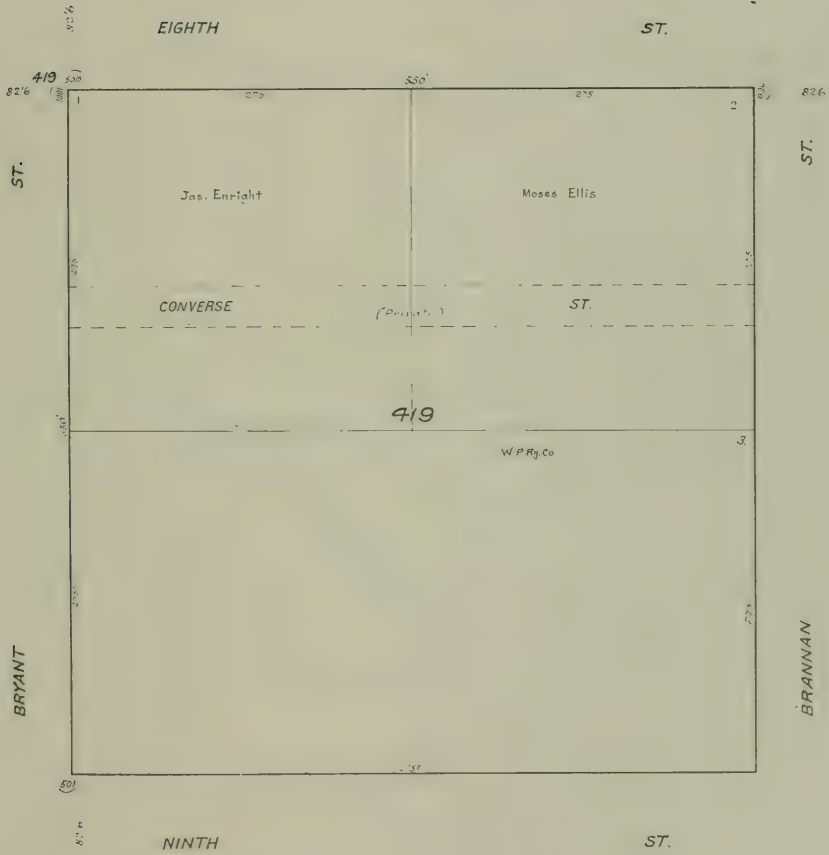
NINTH ST.

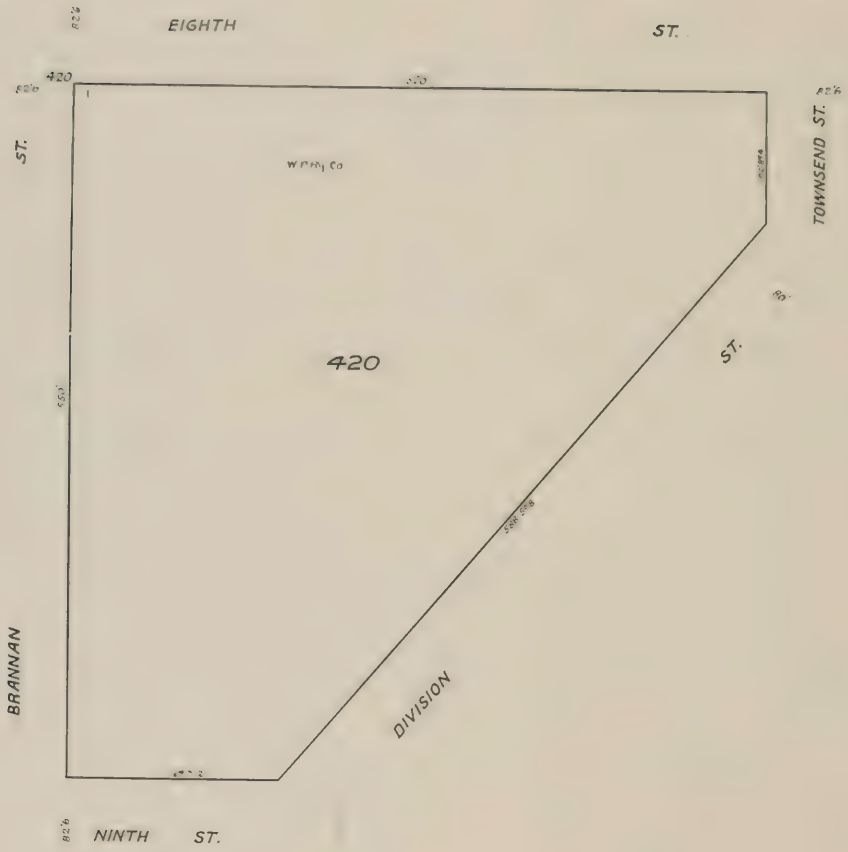
ST.

82.6

82.6



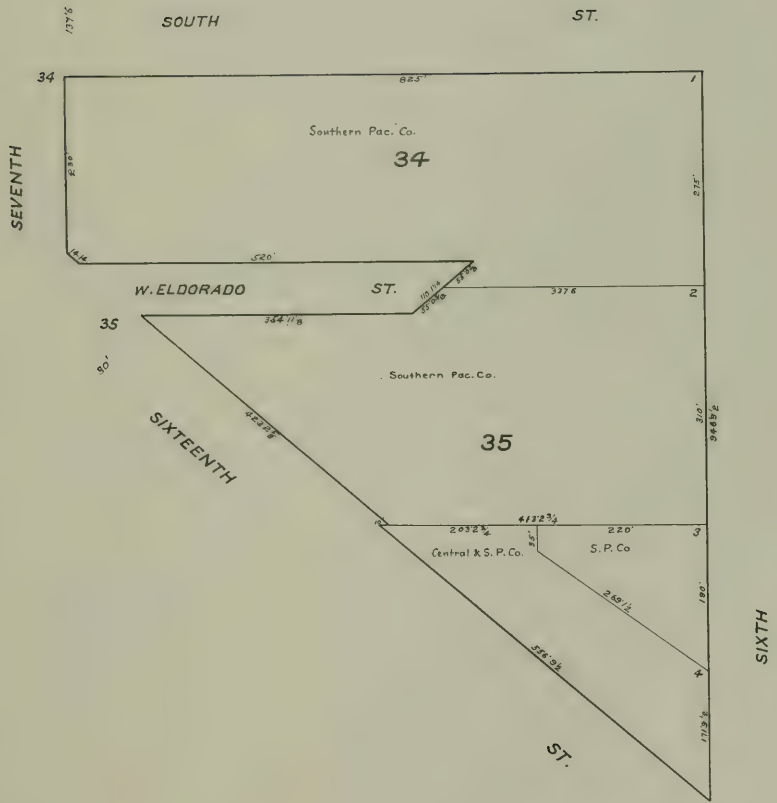




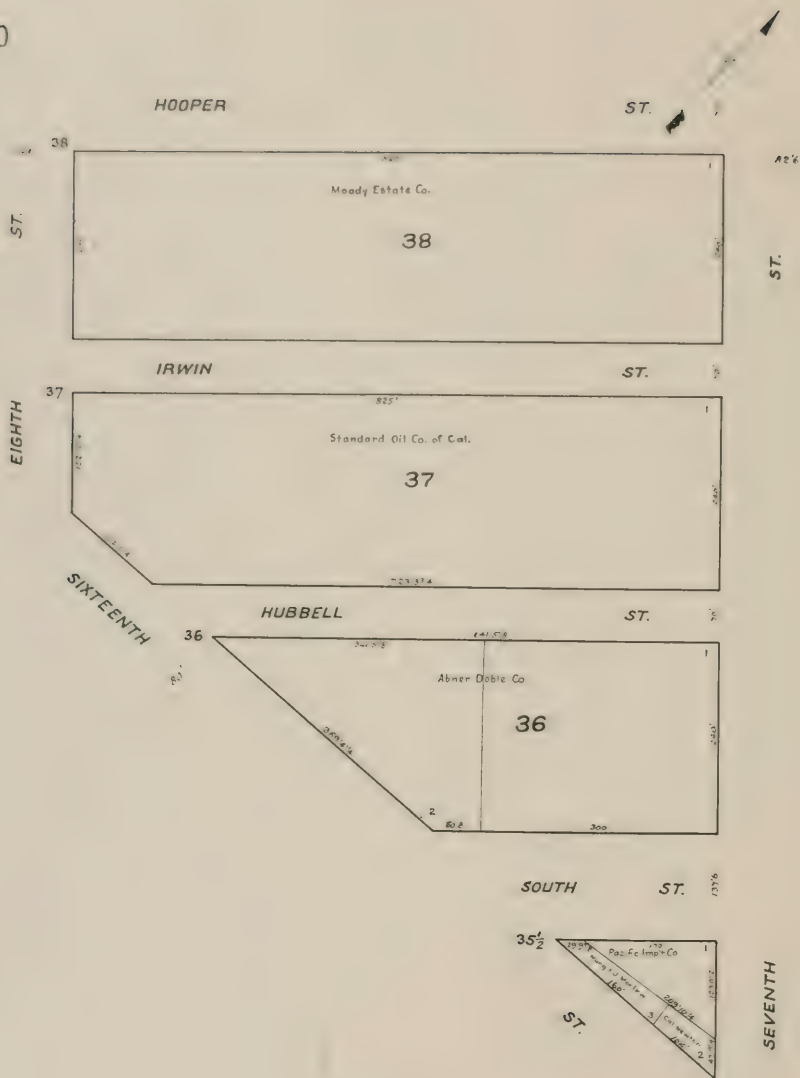


ST.

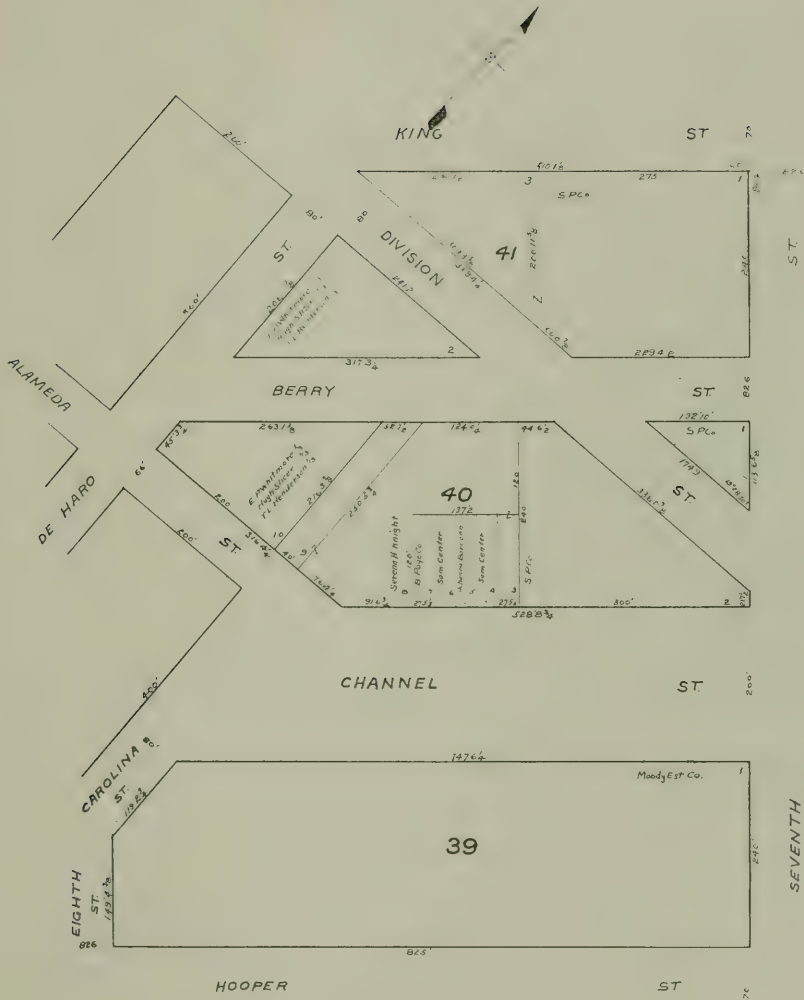
ST.



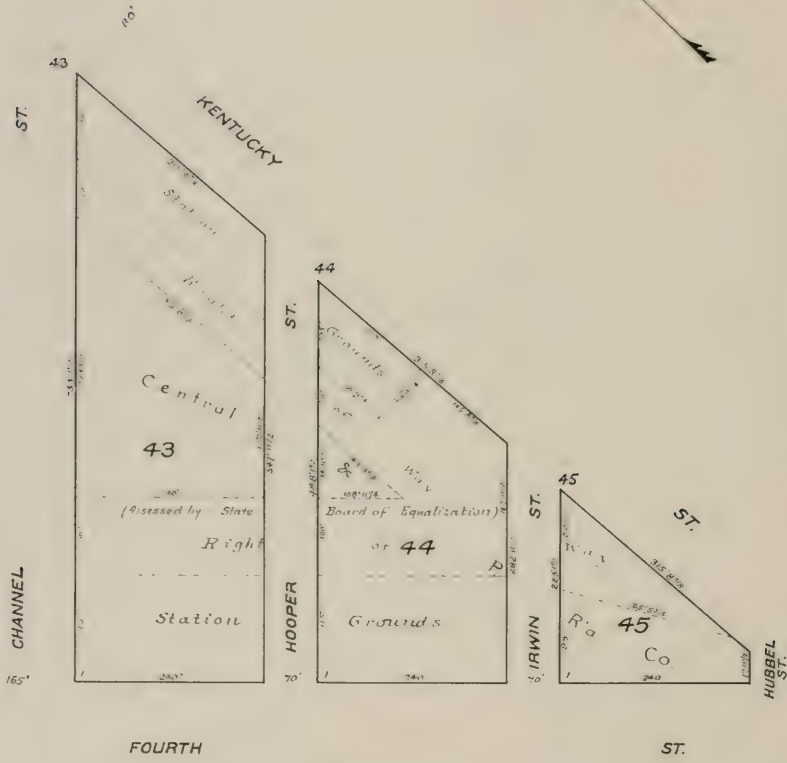


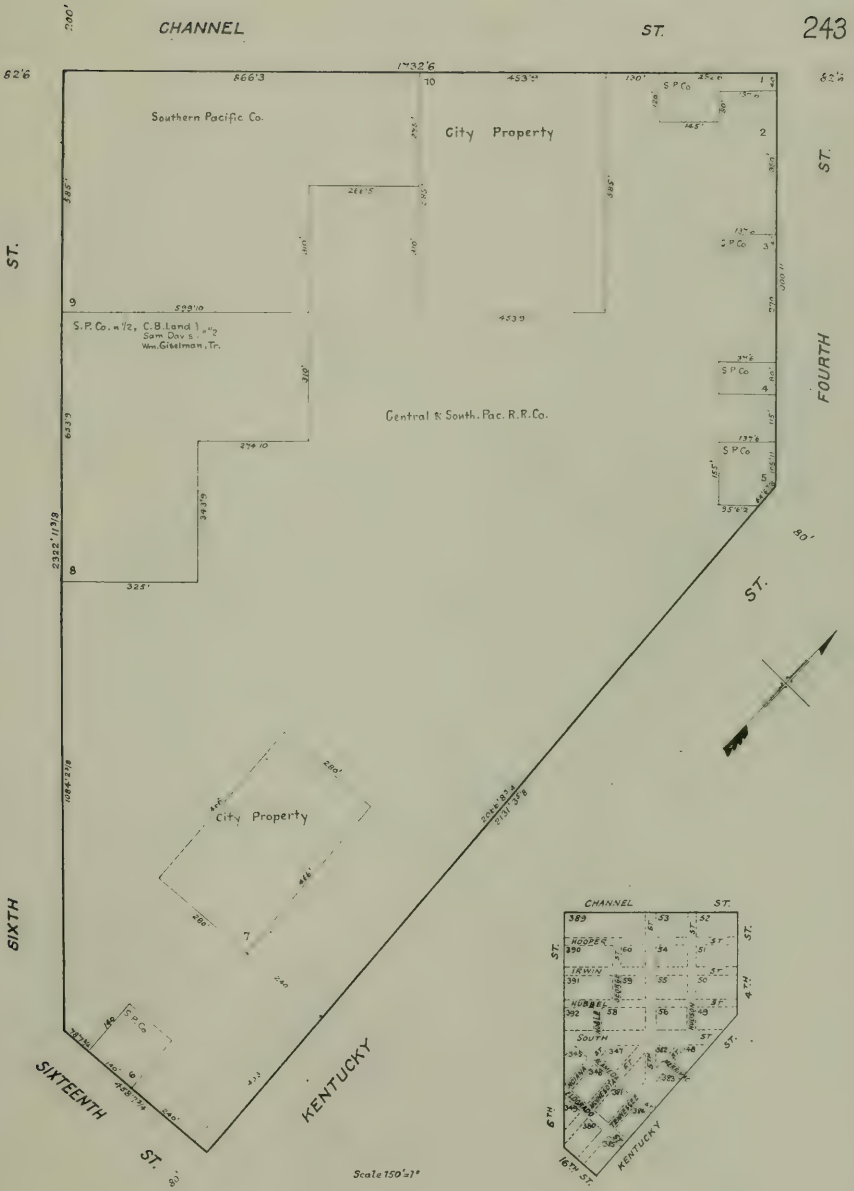


Scale 80 Ft.



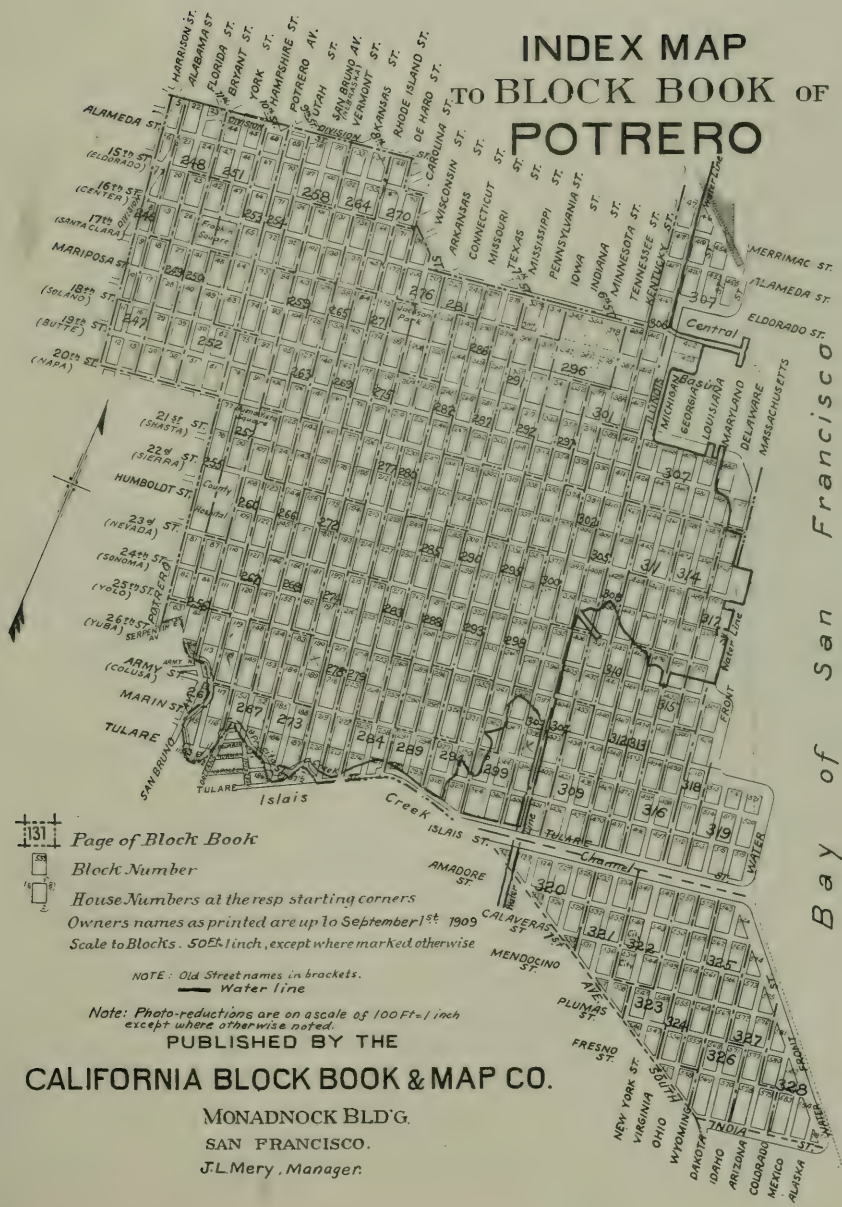
Scale: 80' = 1"







# INDEX MAP TO BLOCK BOOK OF POTRENO



131 Page of Block Book

Block Number

House Numbers at the resp starting corners

Owners names as printed are up to September 1st 1909

Scale to Blocks. 50ft = 1 inch, except where marked otherwise

NOTE: Old Street names in brackets.  
Water line

Note: Photo-reductions are on a scale of 100ft = 1 inch  
except where otherwise noted.

PUBLISHED BY THE

## CALIFORNIA BLOCK BOOK & MAP CO.

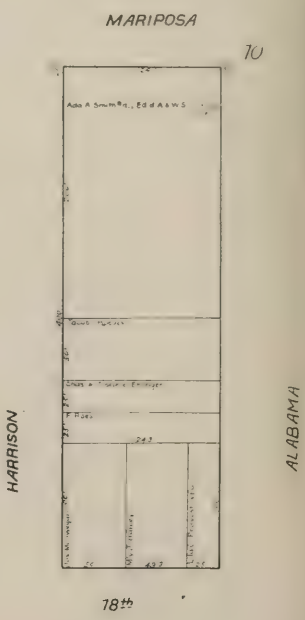

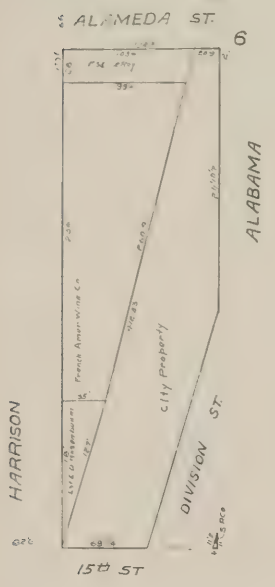

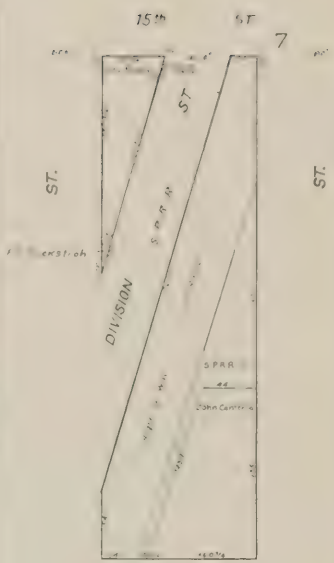
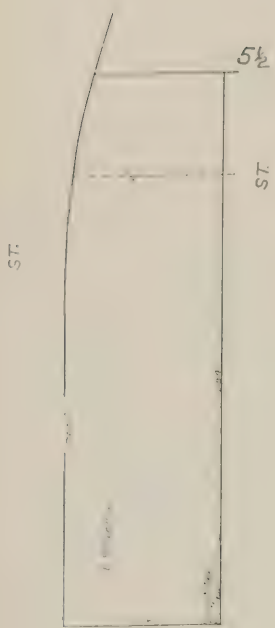
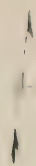
MONADNOCK BLD'G.

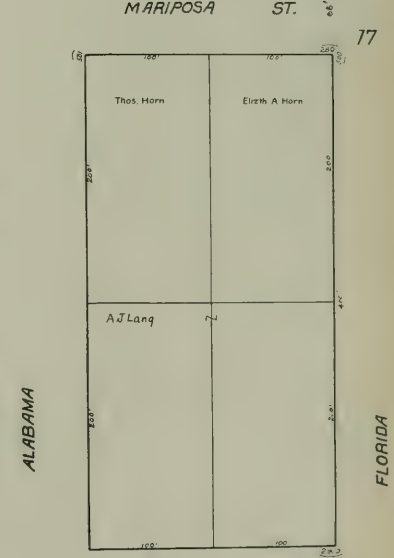
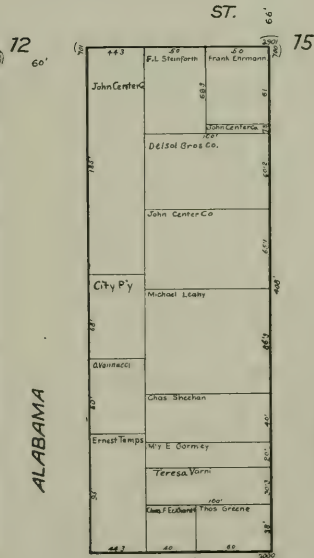
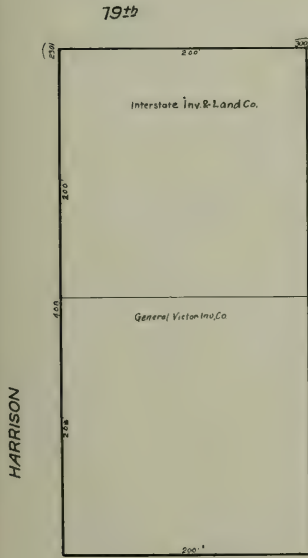

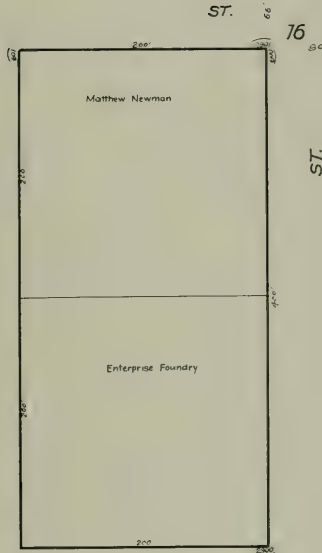
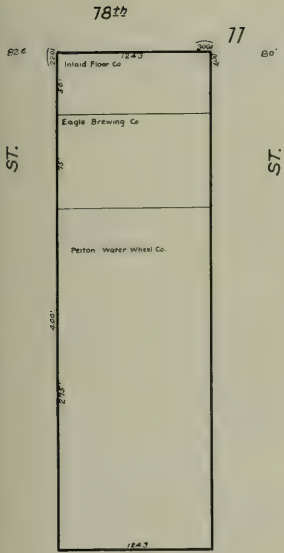
SAN FRANCISCO.

J.L. Mery, Manager.

Bay of San Francisco







HARRISON

ALABAMA

FLORIDA

ALABAMA

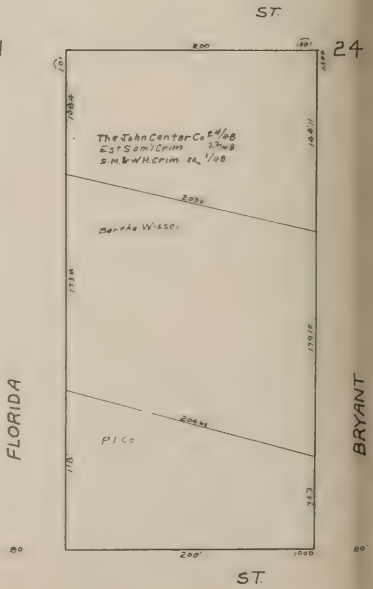
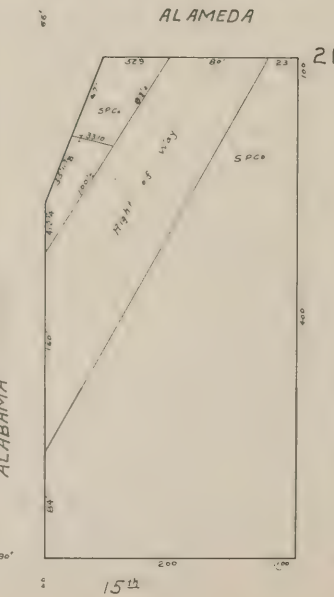
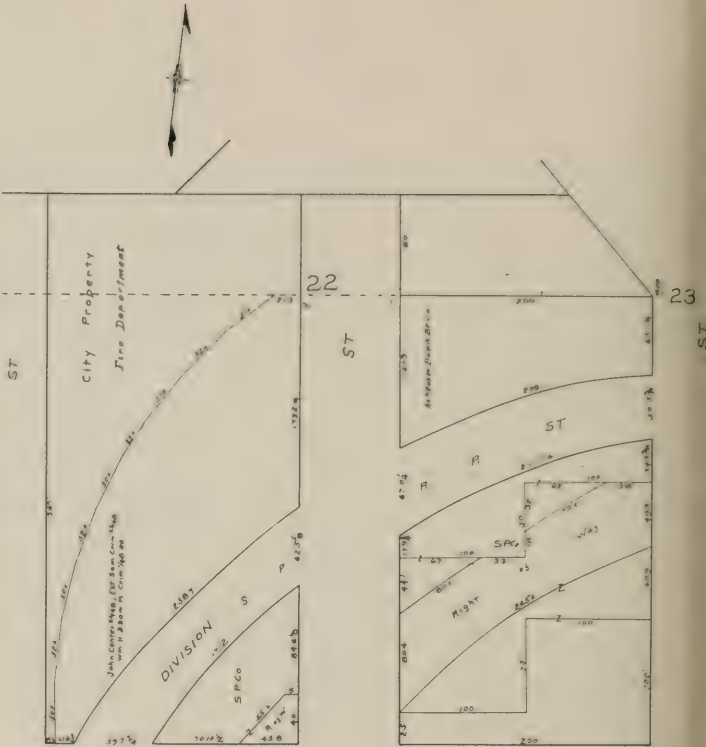

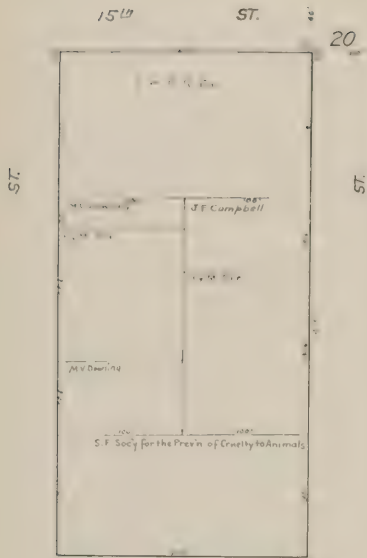
FLORIDA

20<sup>th</sup> ST.

ST. 16

18<sup>th</sup> ST.

ST. 17





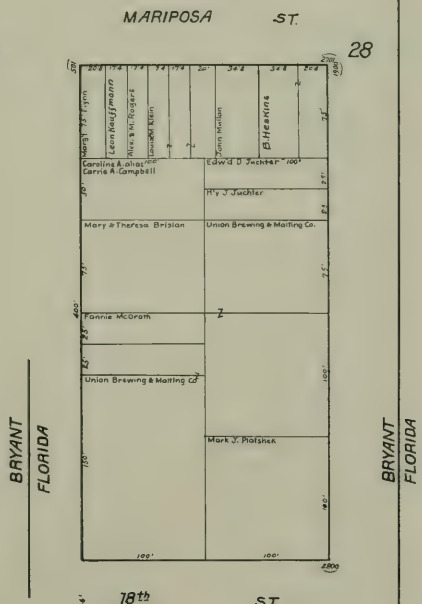



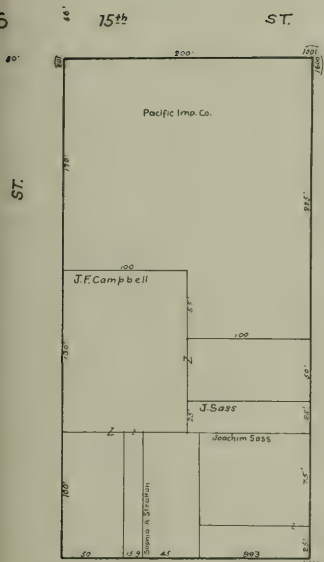
ALABAMA

FLORIDA

ALABAMA

FLORIDA

BRYANT




FLORIDA

BRYANT FLORIDA

BRYANT FLORIDA


BRYANT FLORIDA



ST

18<sup>th</sup> ST.

39



ST.

ST.

13<sup>th</sup> ST.

38



20<sup>th</sup> ST.

BRYANT

YORK

BRYANT

17<sup>th</sup> ST.

41



ST.

MARIPOSA ST.

40




18<sup>th</sup> ST.

YORK

BRYANT

15<sup>th</sup> ST.

42



ST.

YORK

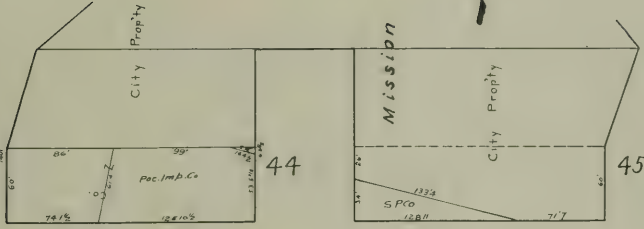
16<sup>th</sup> ST.

Franklin


Square

17<sup>th</sup> ST.

ST.

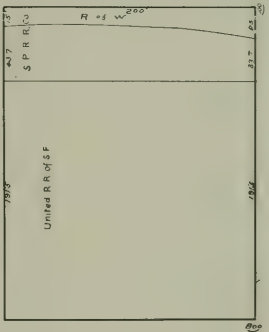


DIVISION



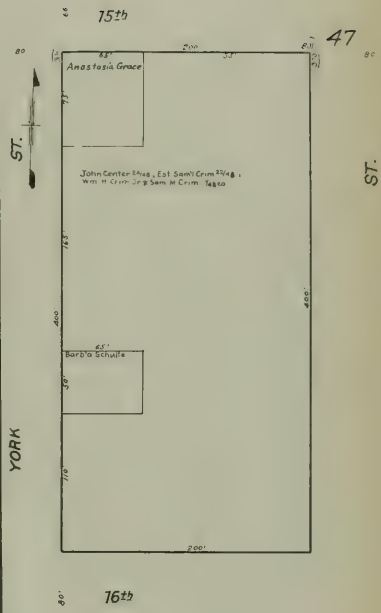
ALAMEDA

ST.



ST.

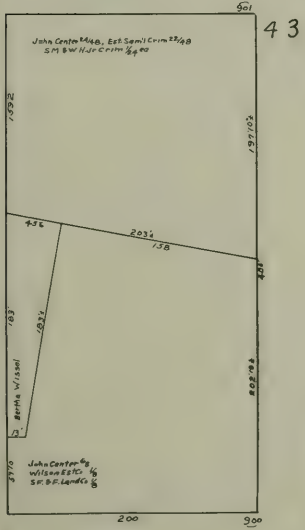
ST.



16th

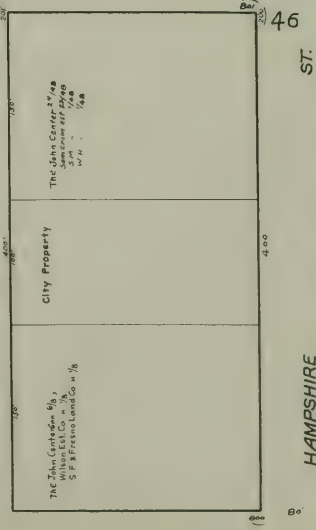
ST.

BRYANT



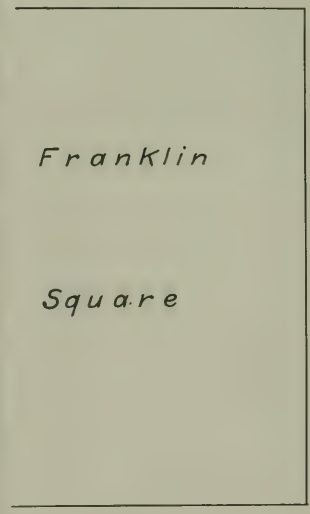
15th

ST.



ST.

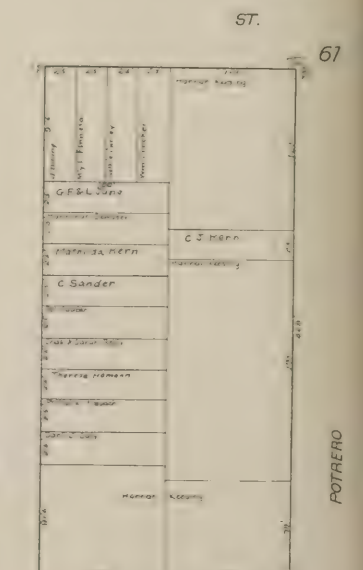

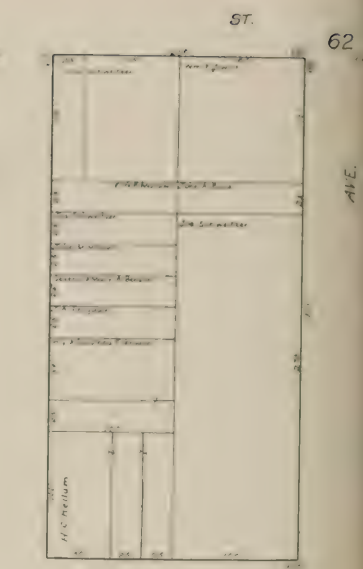
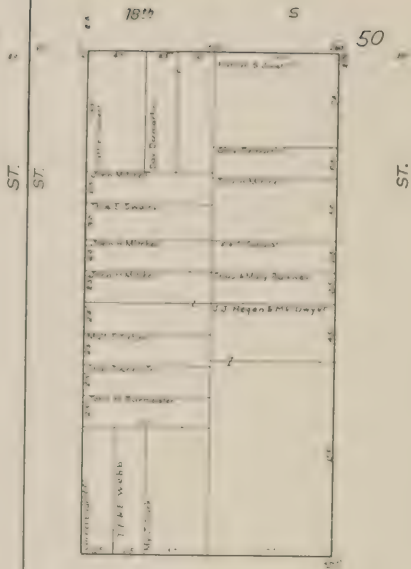
ST.



17th

HAMPSHIRE





17th ST

18th ST

19th ST

YORK

HAMPSHIRE

YORK

HAMPSHIRE

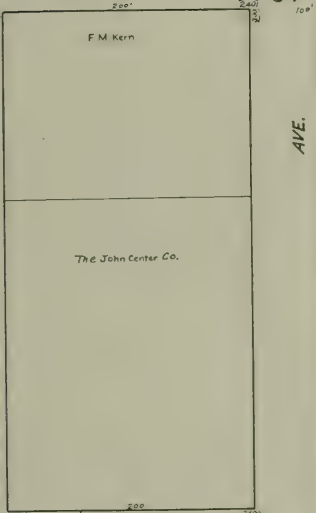
POTRERO



ST.

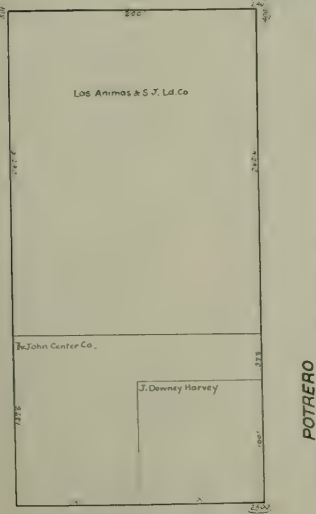
17<sup>th</sup> ST.

64



MARIPOSA ST.

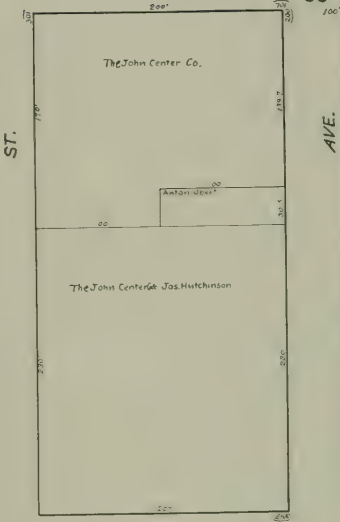
63



18<sup>th</sup> ST.


15<sup>th</sup> ST.

66

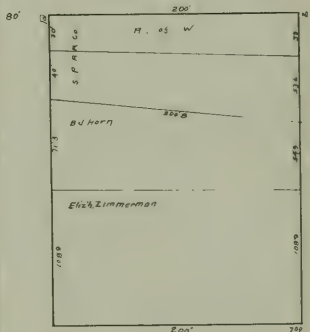
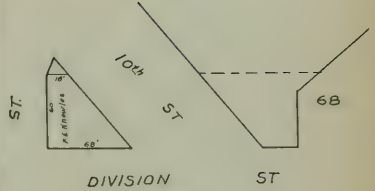


16<sup>th</sup> ST.

65

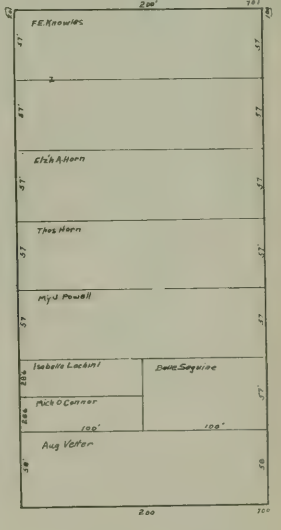


17<sup>th</sup> ST.



ALAMEDA ST.

67



15<sup>th</sup> ST.

HAMPSHIRE

POTRERO

HAMPSHIRE

POTRERO

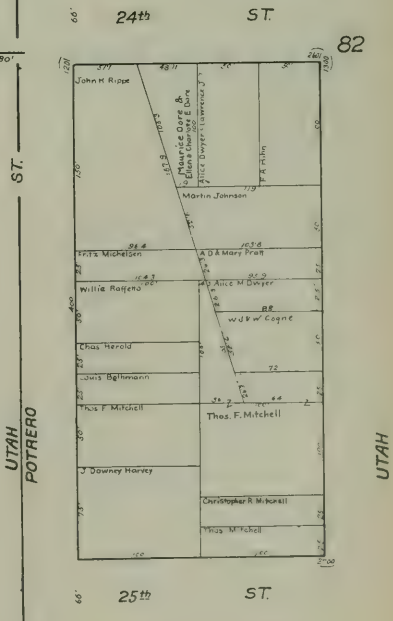
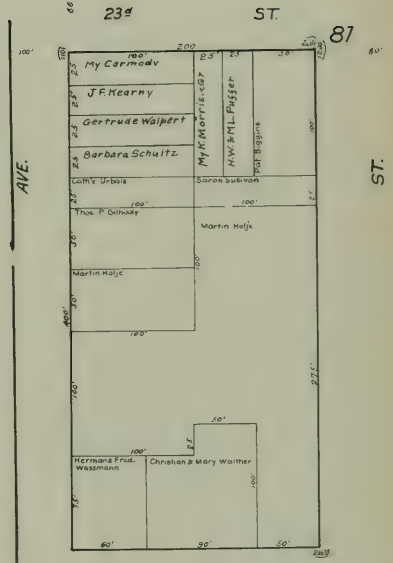
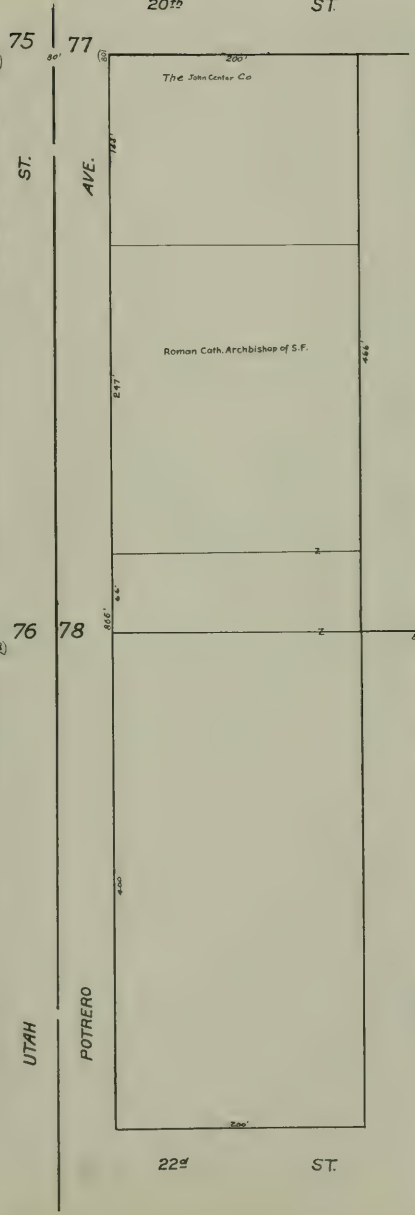

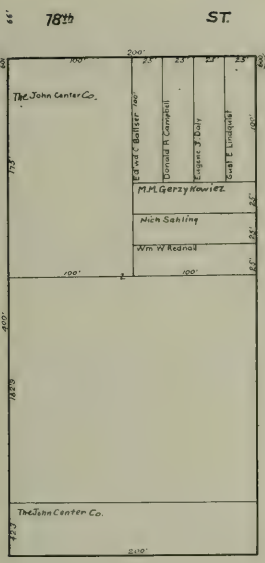
HAMPSHIRE

POTRERO





AIVE.



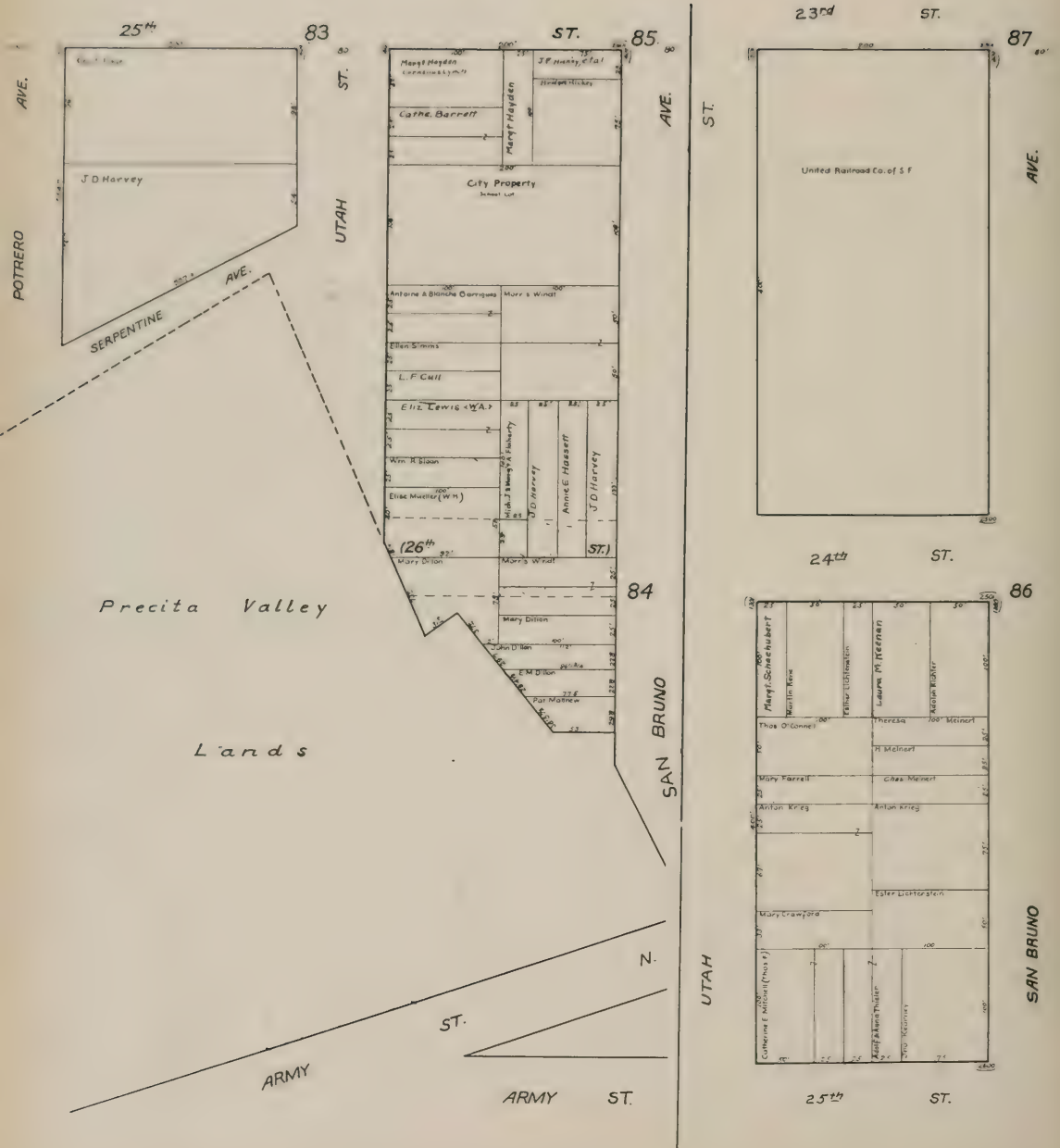

POTRERO

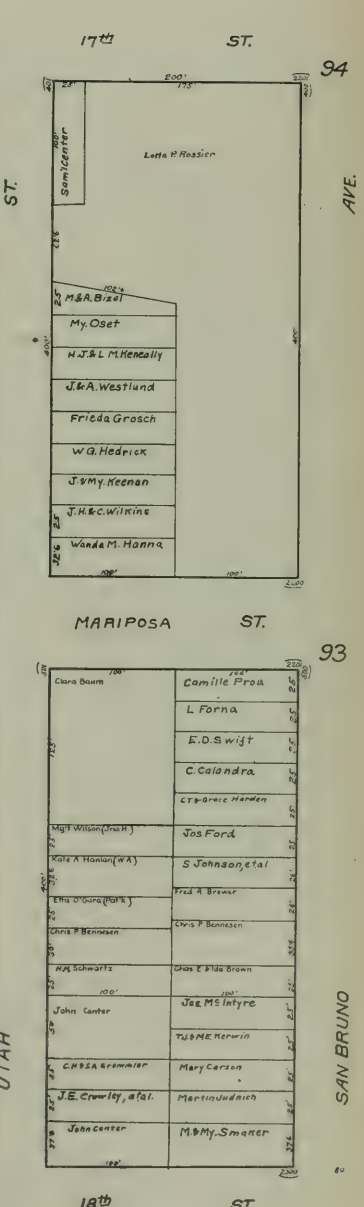
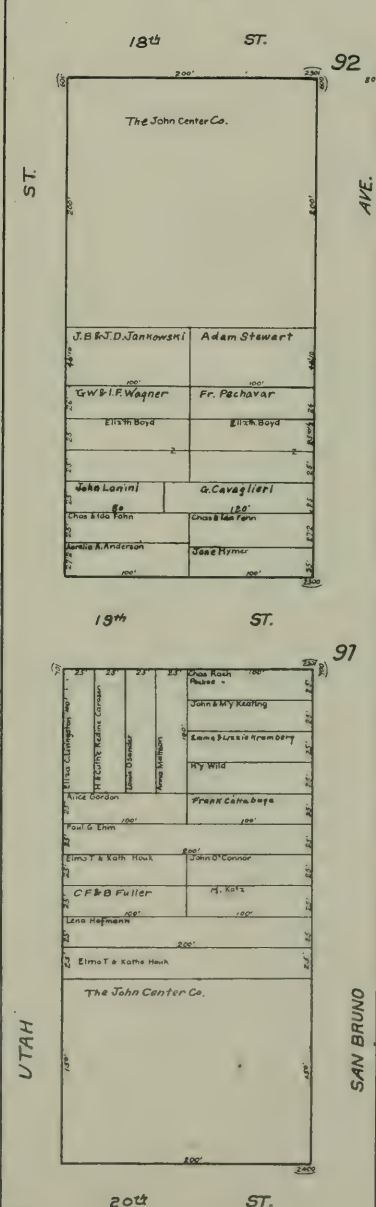
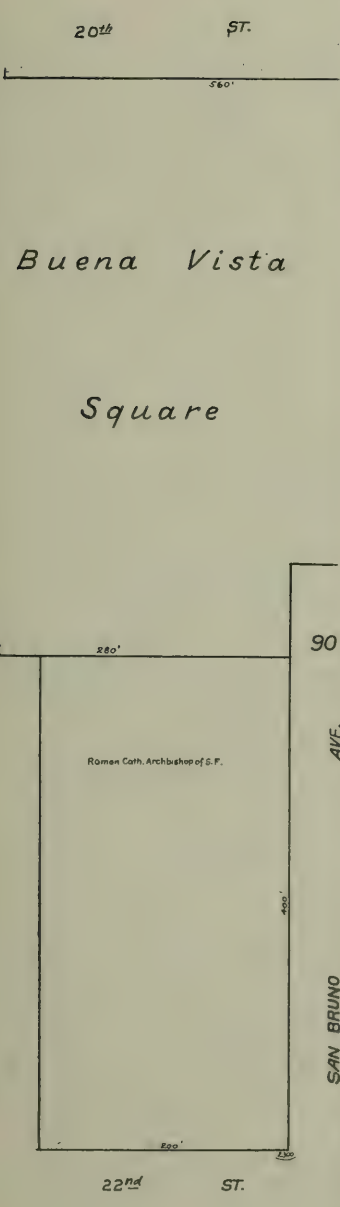
UTAH

POTRERO

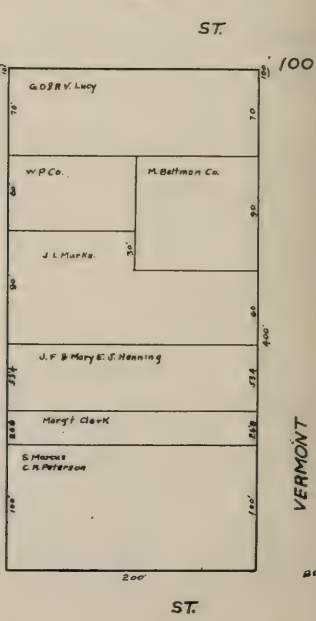
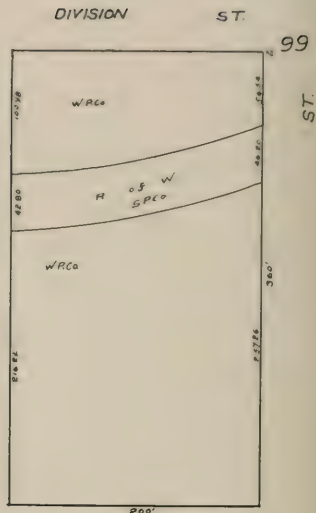

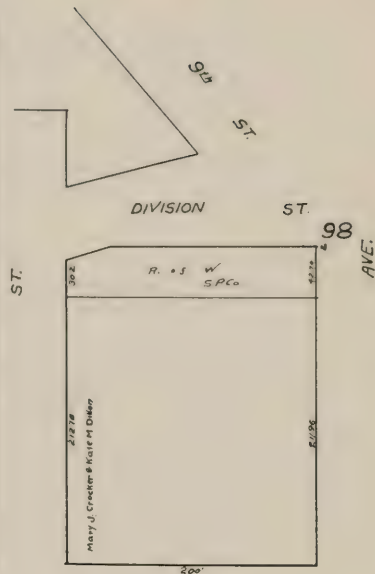


UTAH POTRERO

UTAH









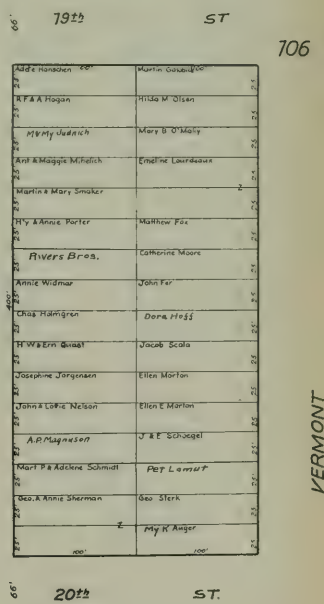
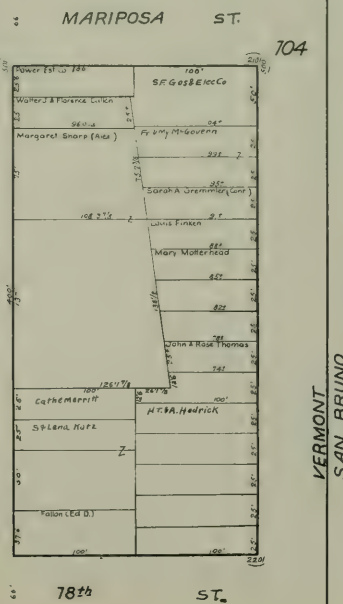
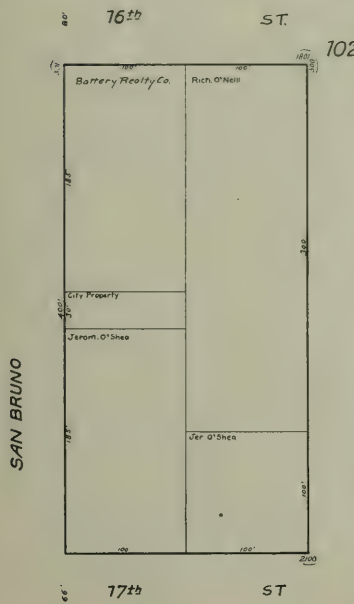
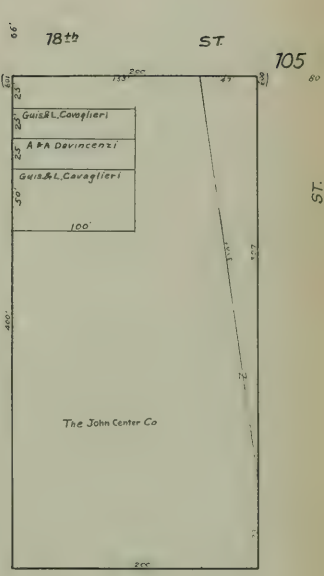


UTAH

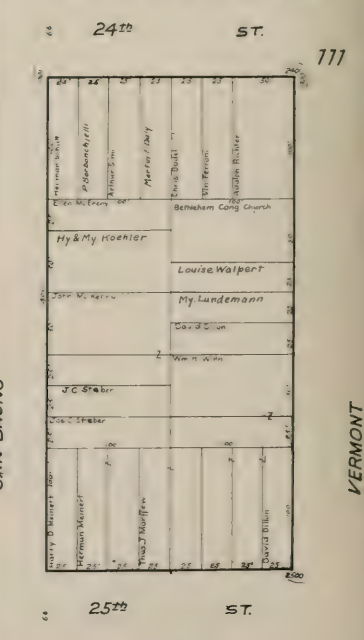

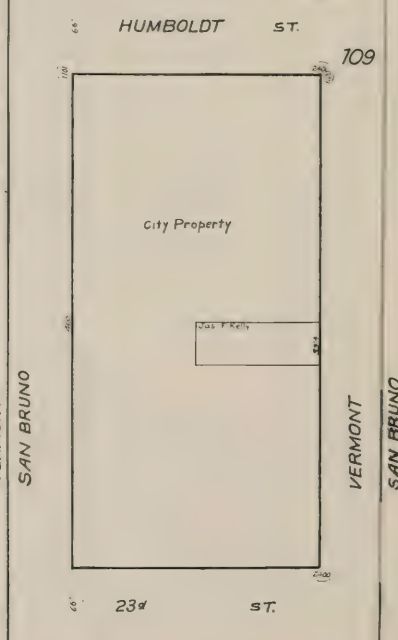
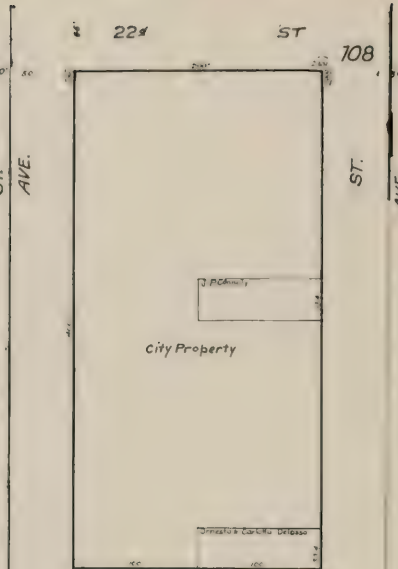

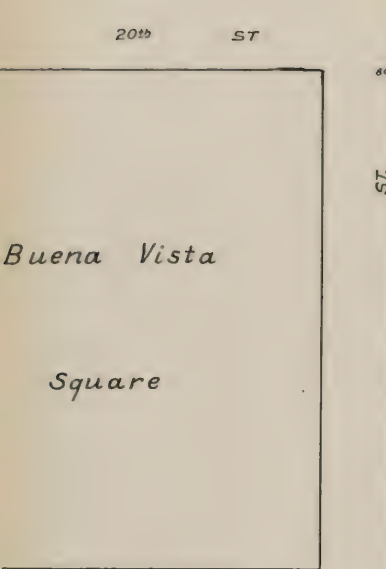
SAN BRUNO

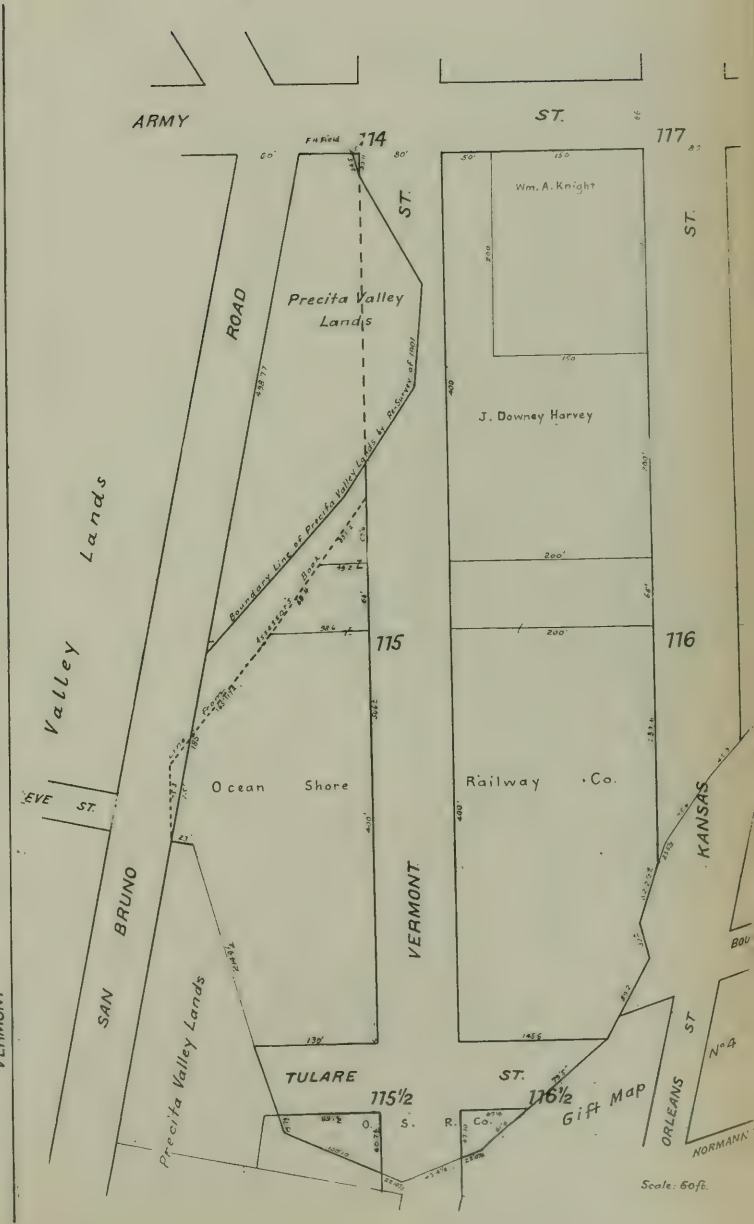
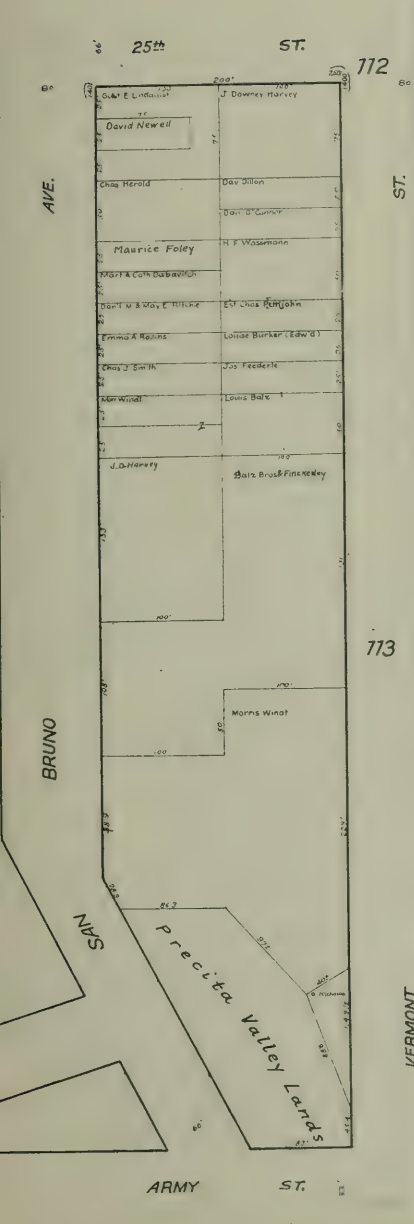
UTAH


SAN BRUNO

VERMONT






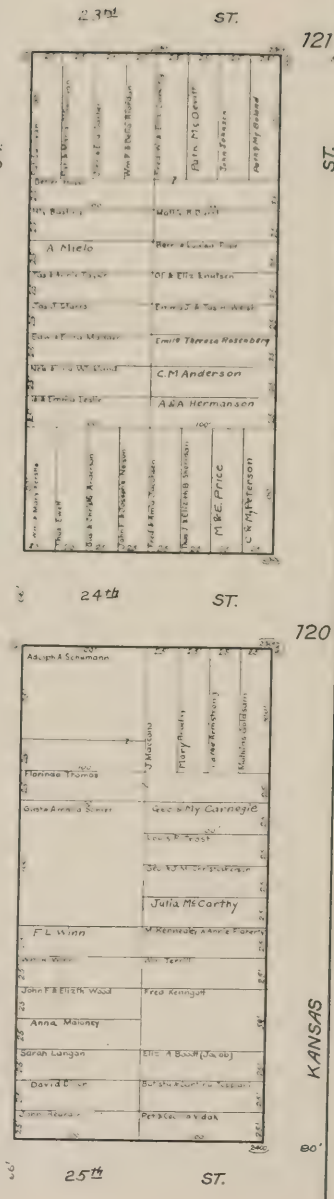




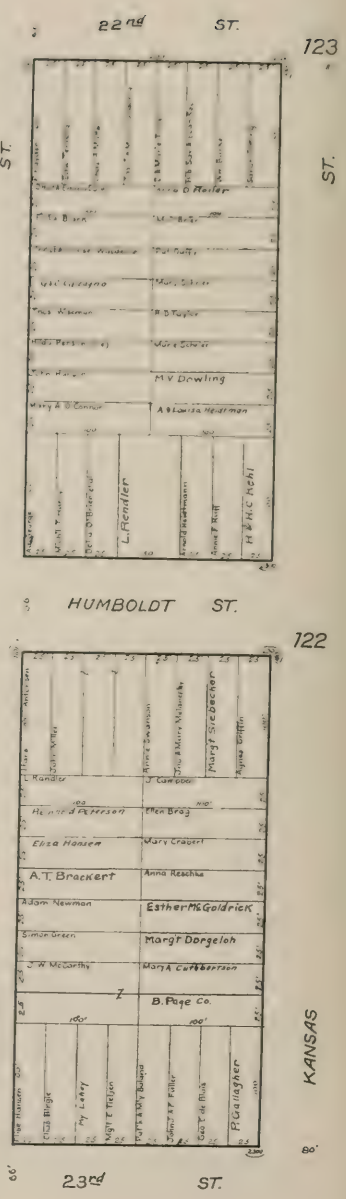
VERMONT



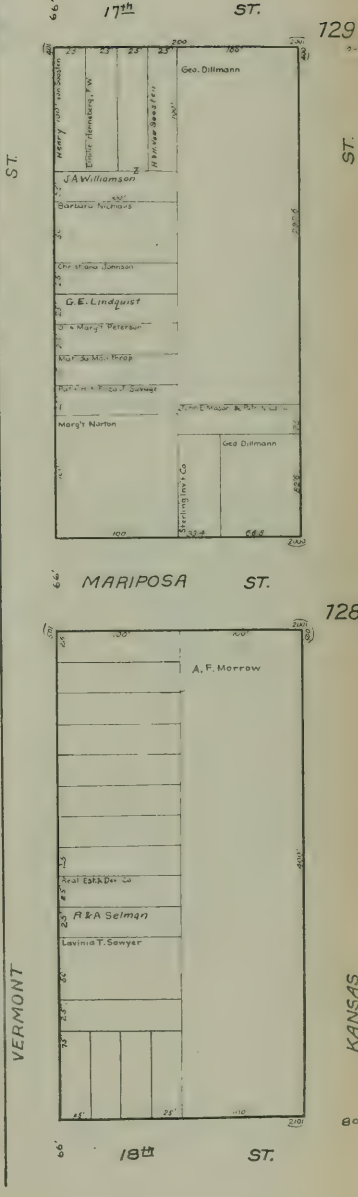
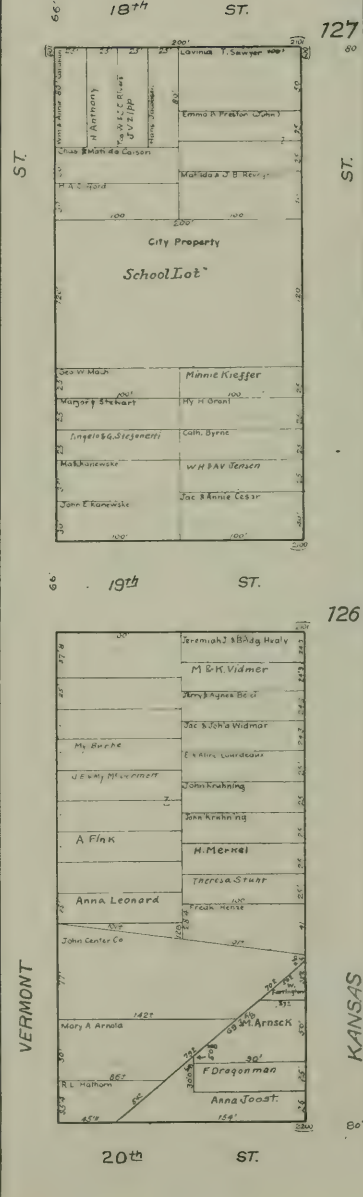

VERMONT



VERMONT






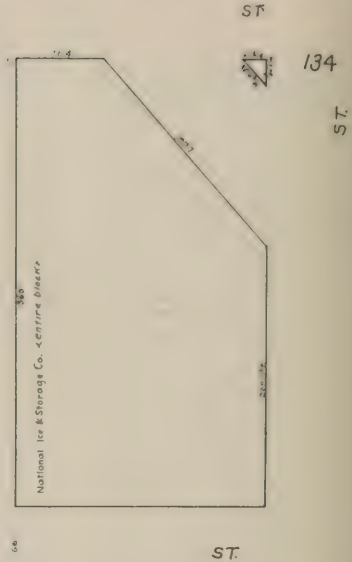
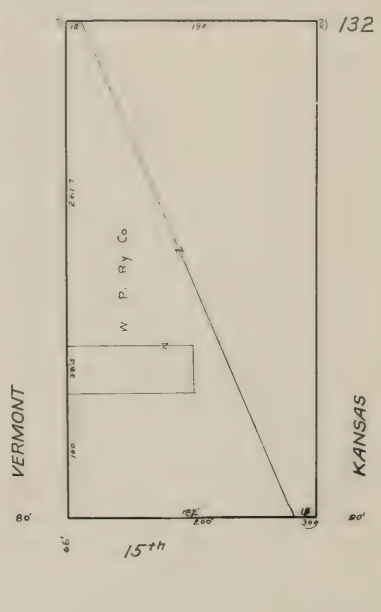




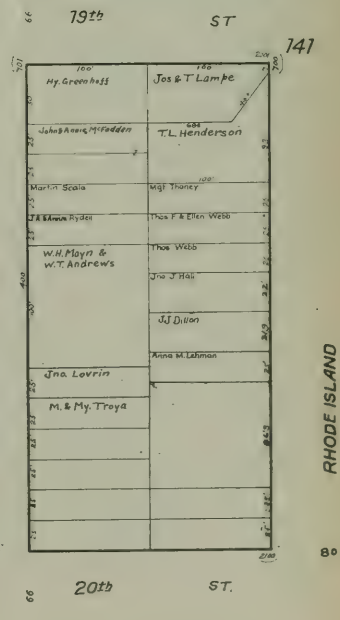
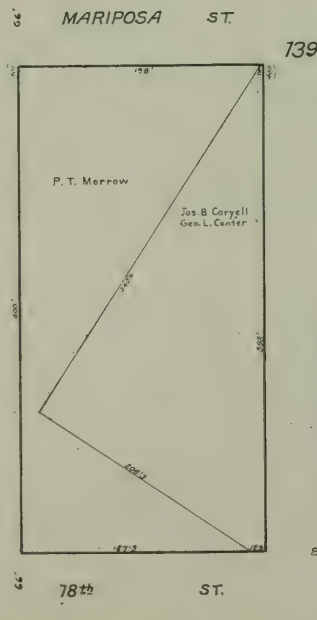

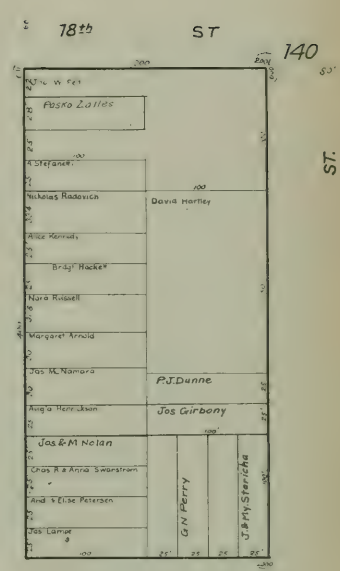

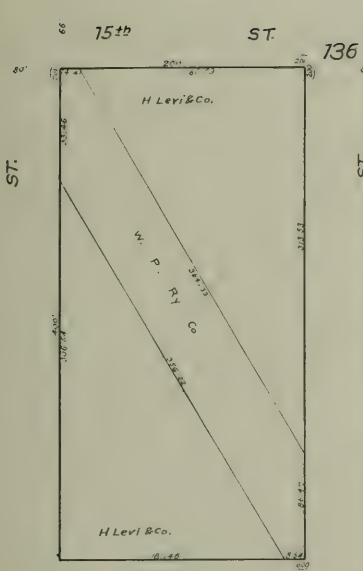
Block 124 Vacant Lots: "F. Reis, Jr." "Potrero Realty Co."

Vacant Lots: "Real Est. & Dev. Co."

Vacant Lots: "Sterling Inv. Co."





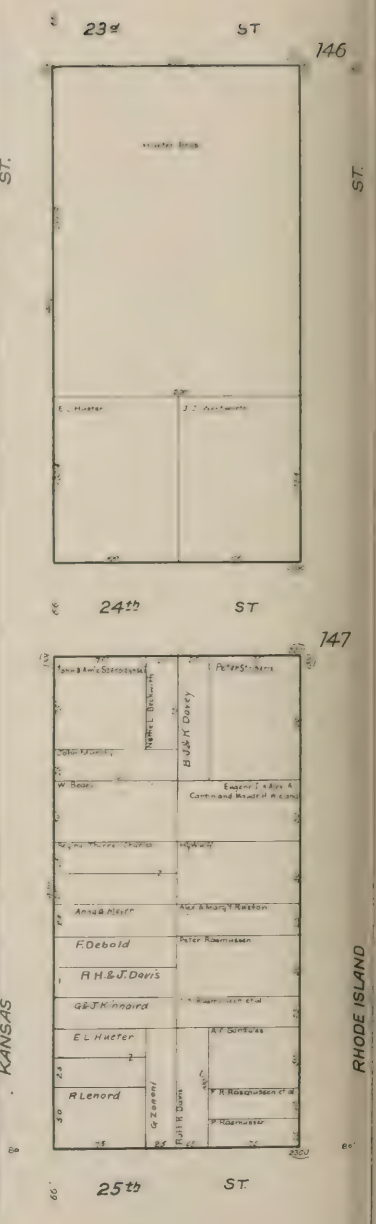
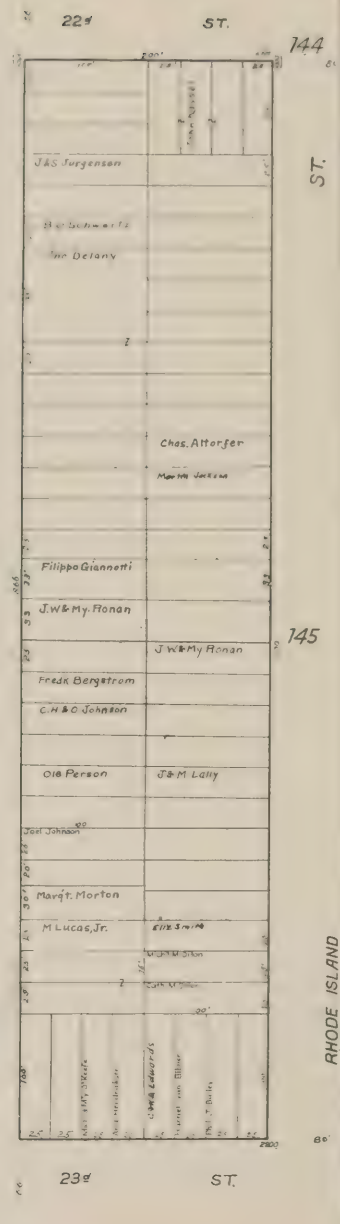


KANSAS

RHODE ISLAND  
KANSAS

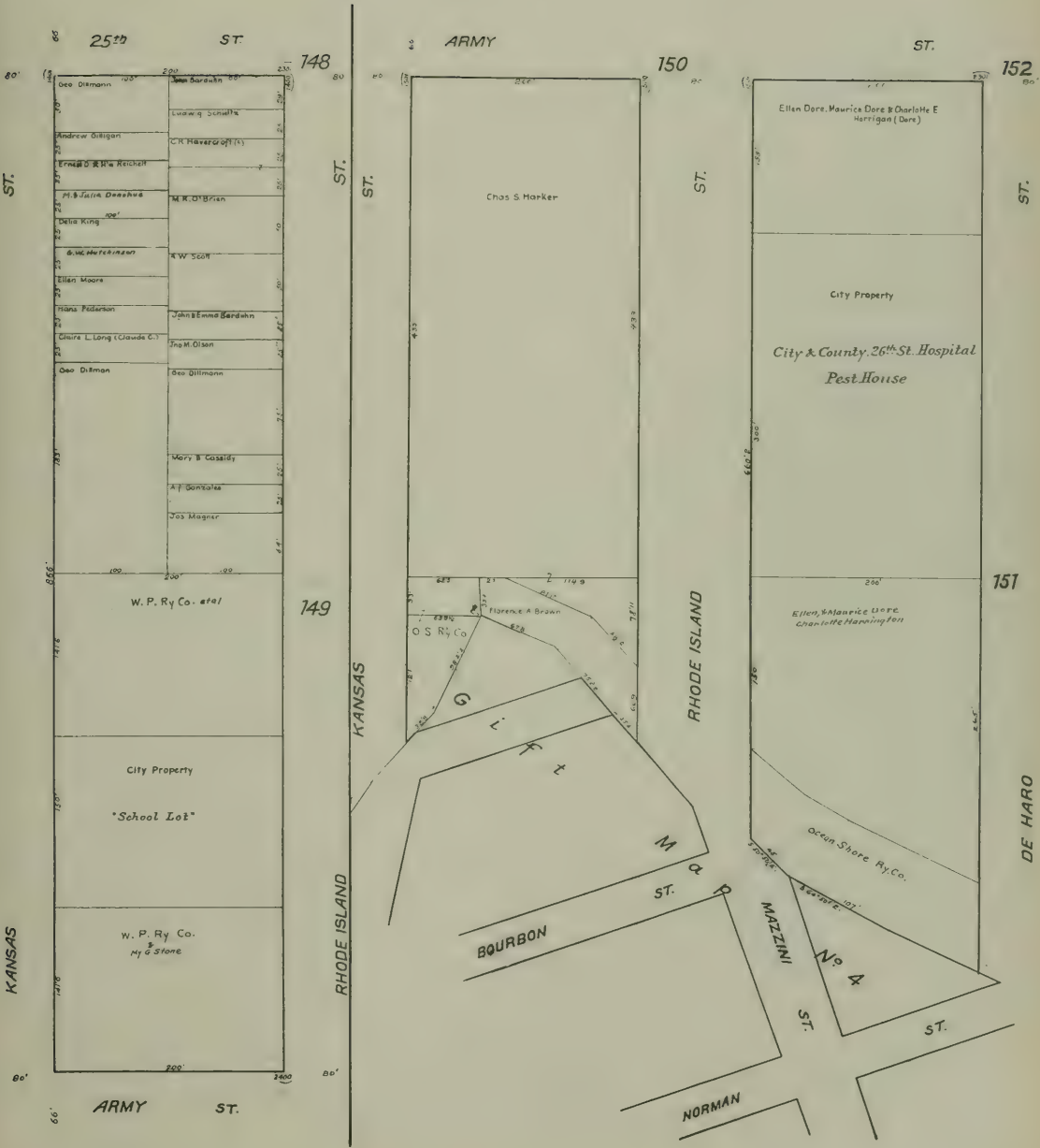
RHODE ISLAND  
KANSAS

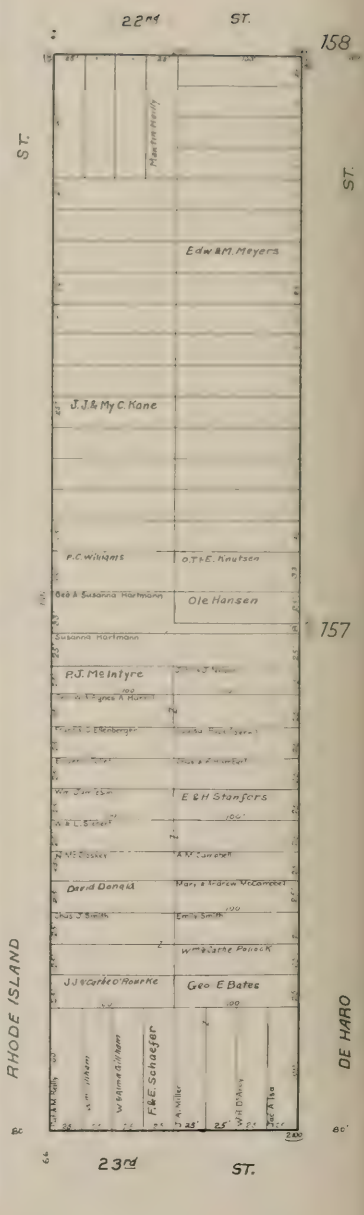
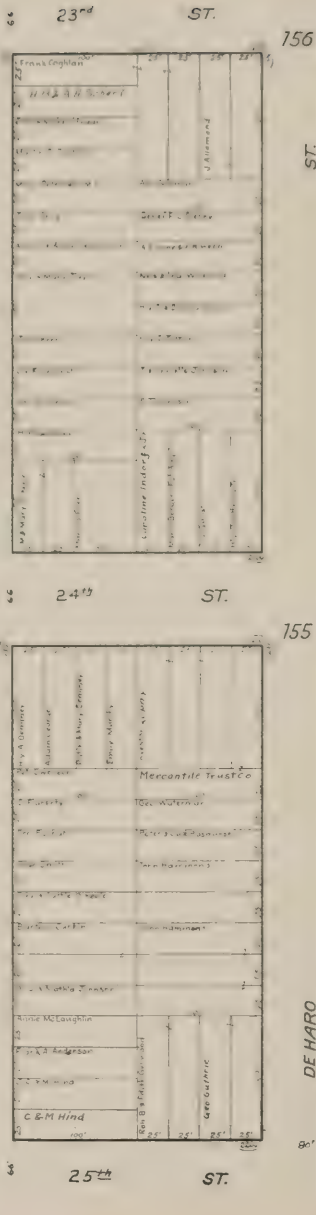
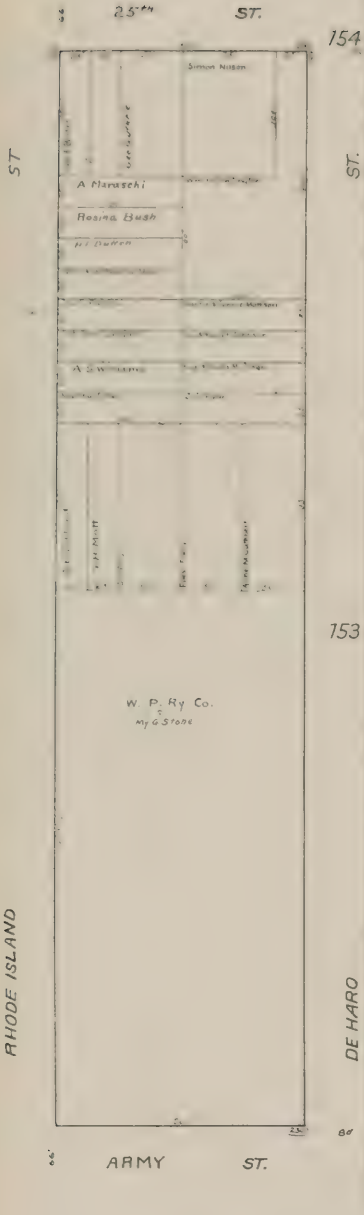

RHODE ISLAND

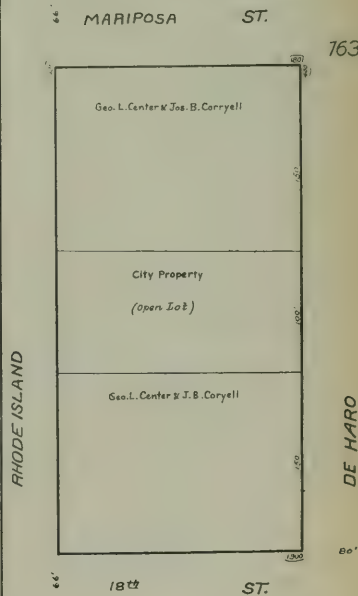
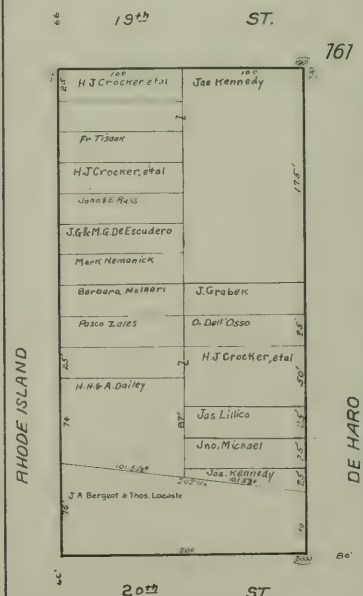
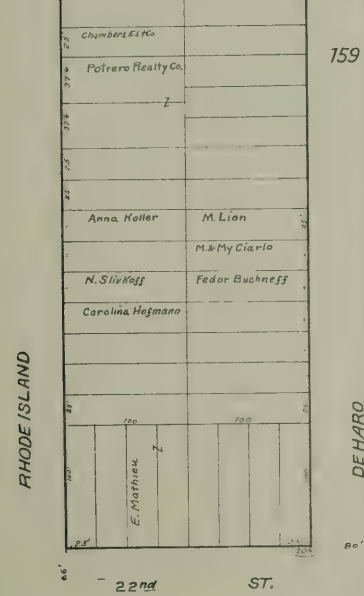

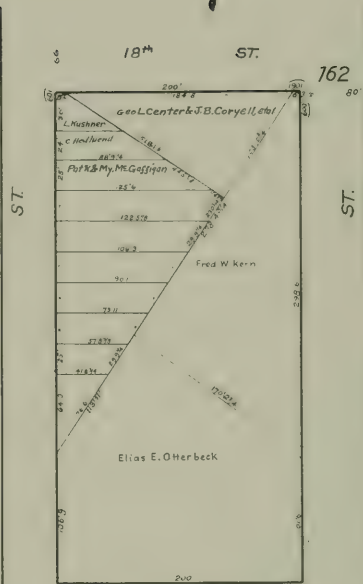



Block 142, Vacant Lots "Petro Realty Co"  
 "143" - "Mary F. Templeton"

Block 144, Vacant Lots "C N Felton"  
 "145" - "Geo. E. Bates"



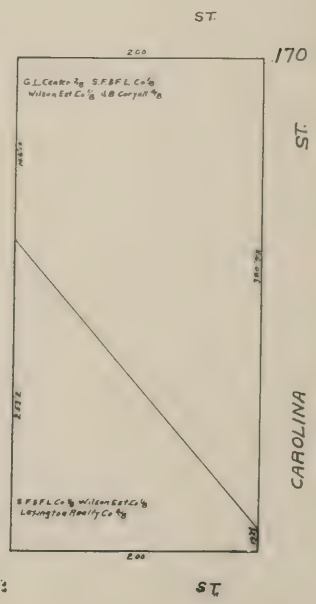



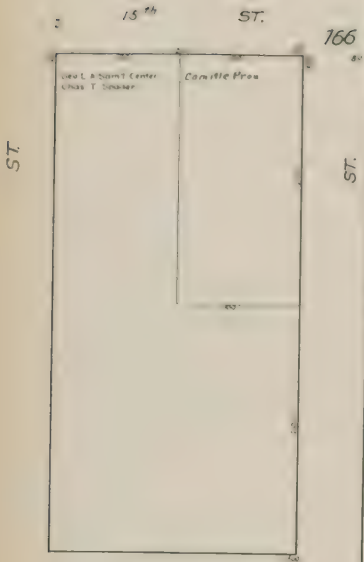




Block 159 Vacant Lots: "Real Est. & Dev. Co."  
 " 160 " " "Chambers Est. Co."

Vacant Lots: "Real Est. & Dev. Co."





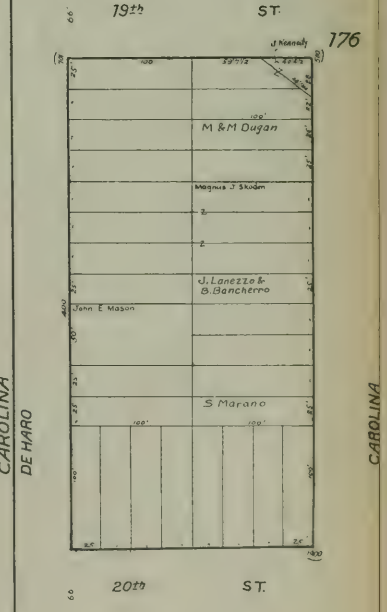





RHODE ISLAND




DE HARO

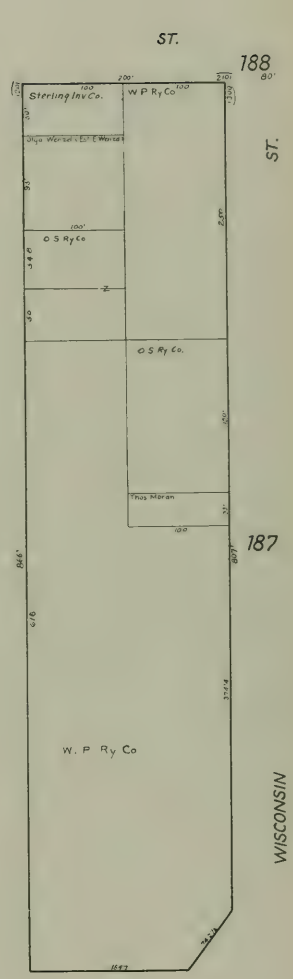
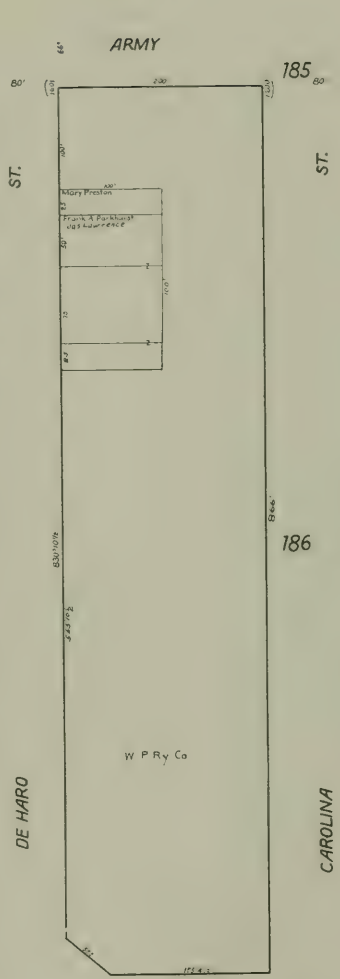
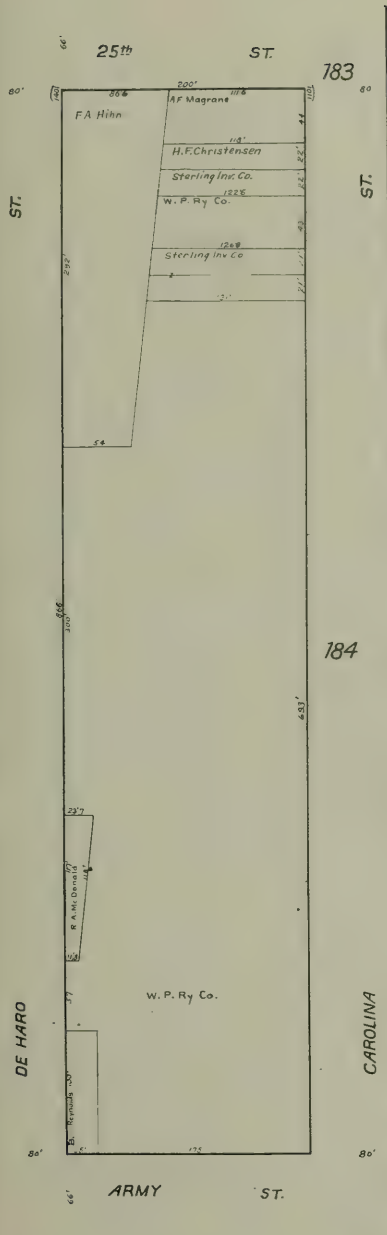
RHODE ISLAND


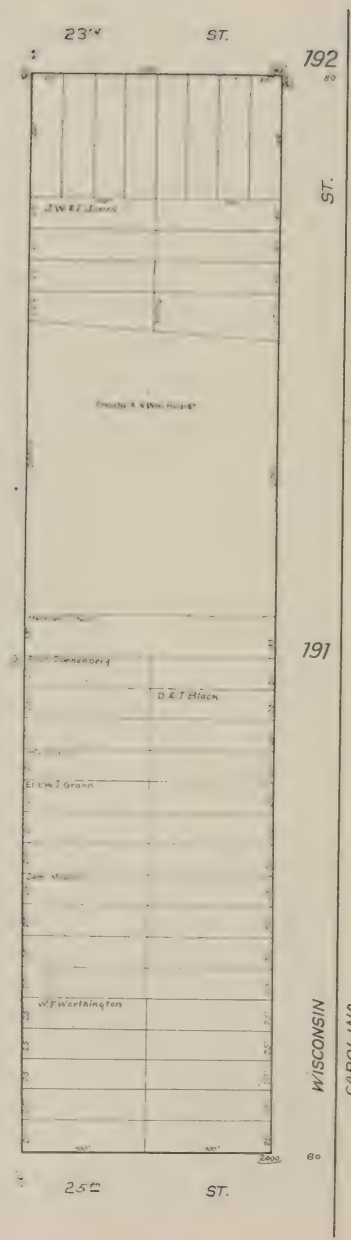
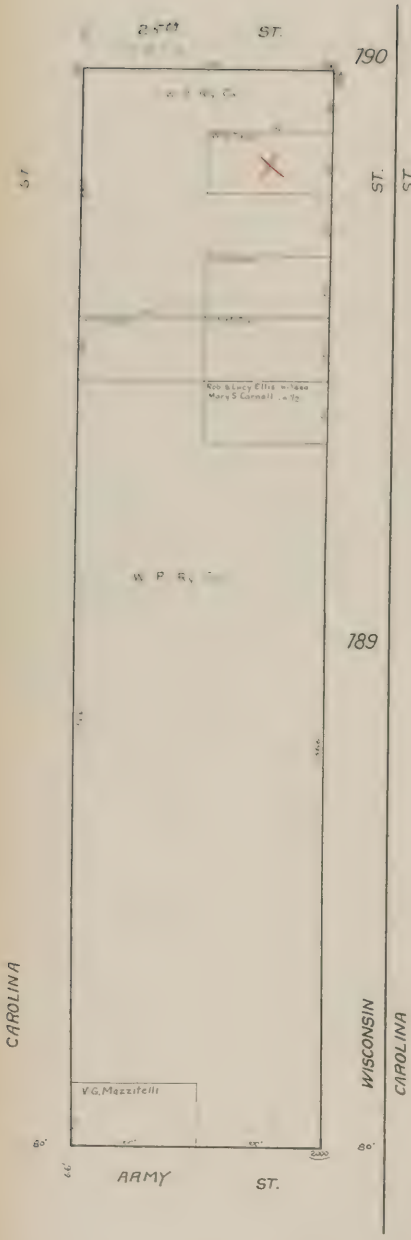

DE HARO

CAROLINA



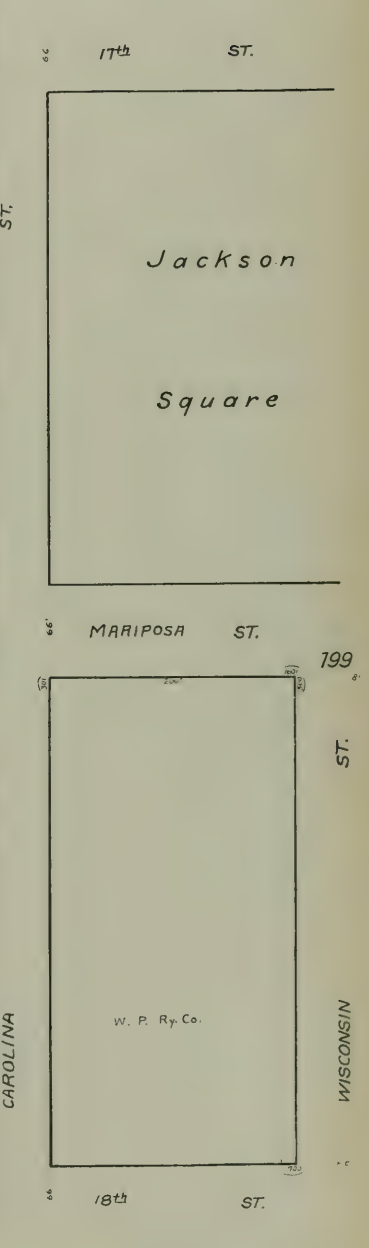
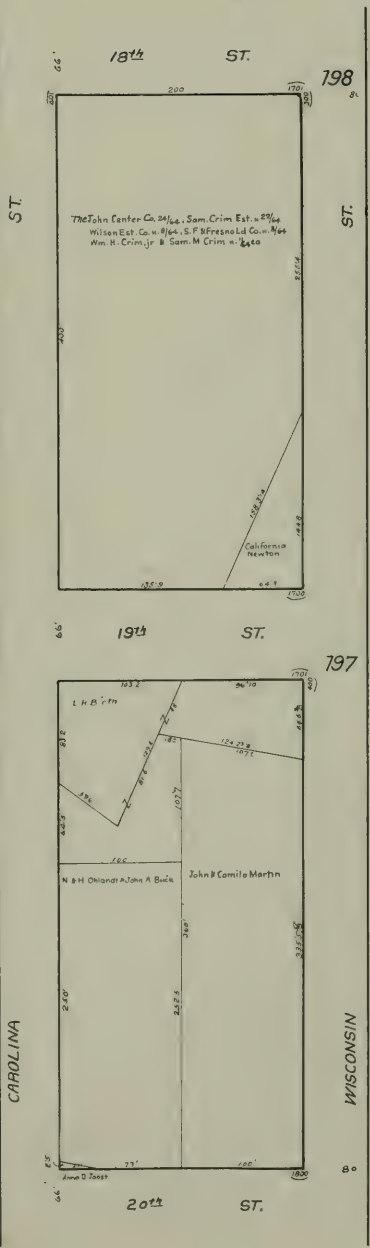
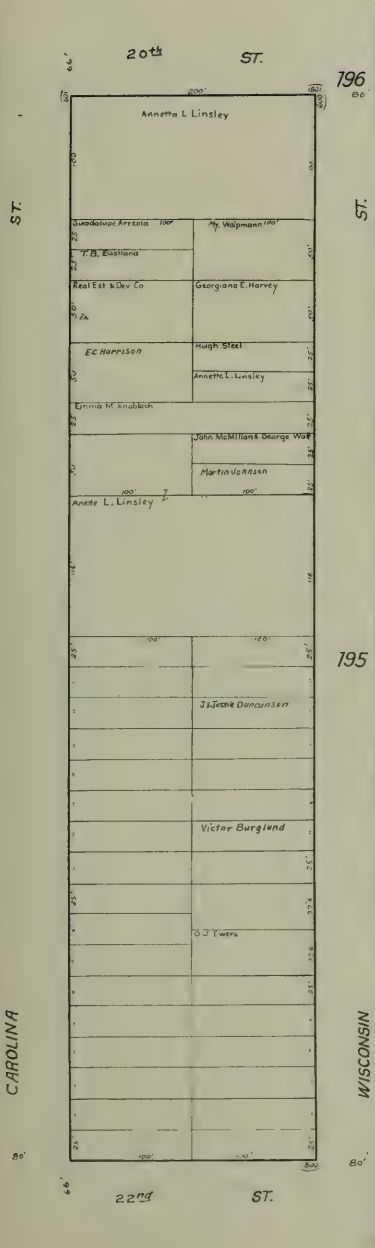






Block 191, Vacant Lots, "Herman J. Koch"  
 - 192 - "Real Est & Dev Co."

Vacant Lots: "Real Est & Dev Co."



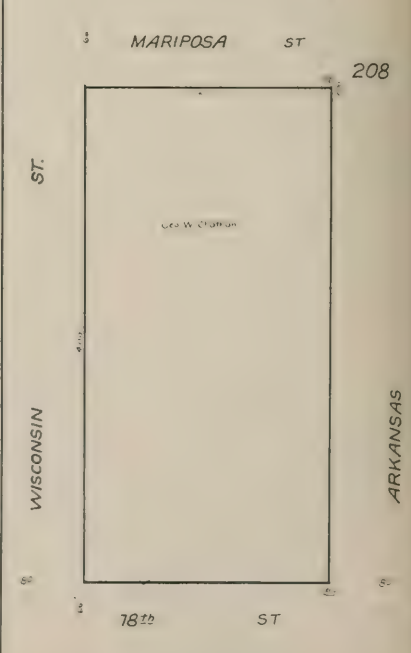



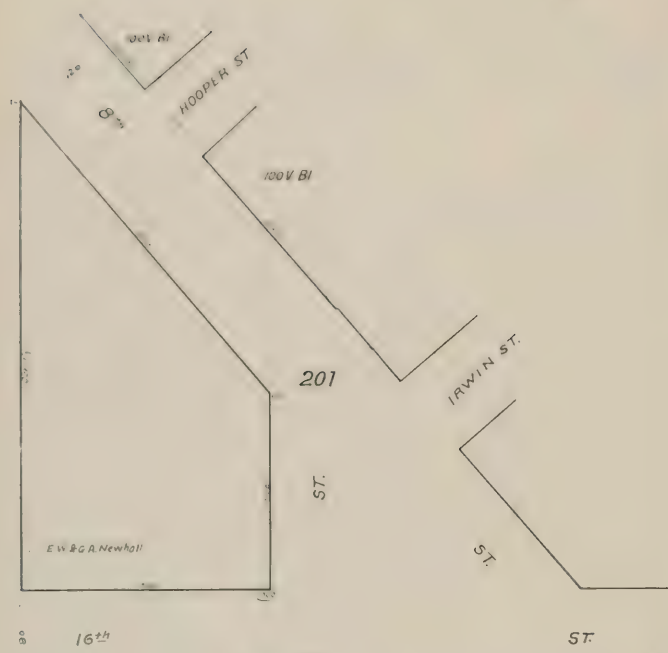
CAROLINA

WISCONSIN  
CAROLINA

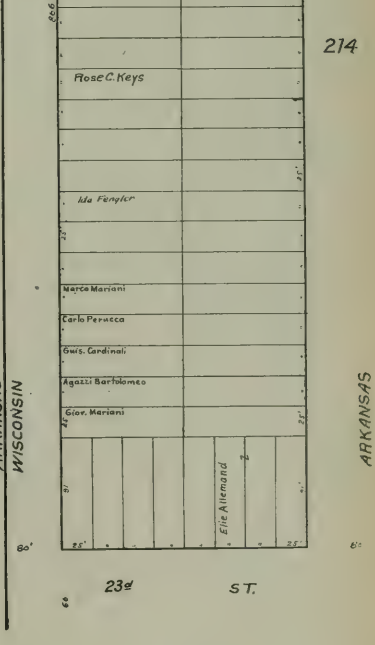
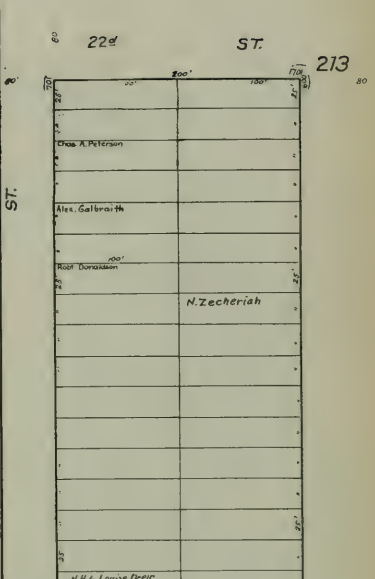


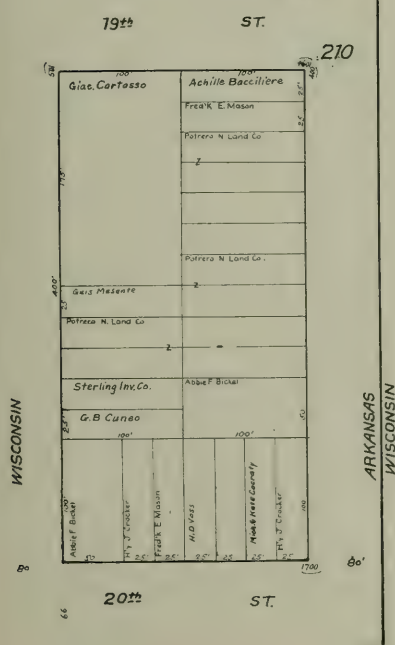

WISCONSIN  
CAROLINA

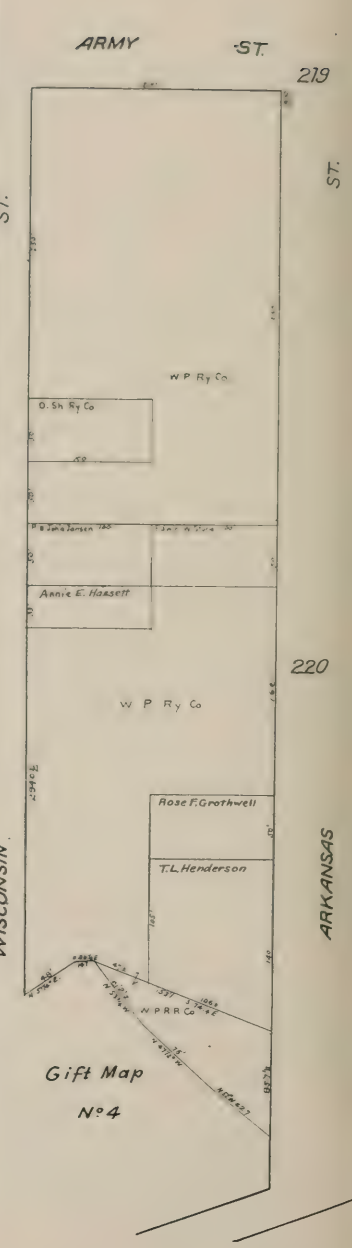
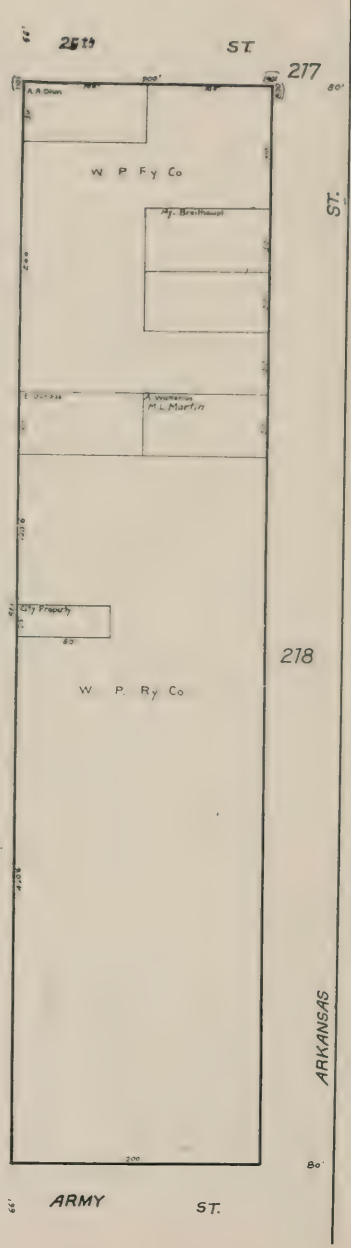
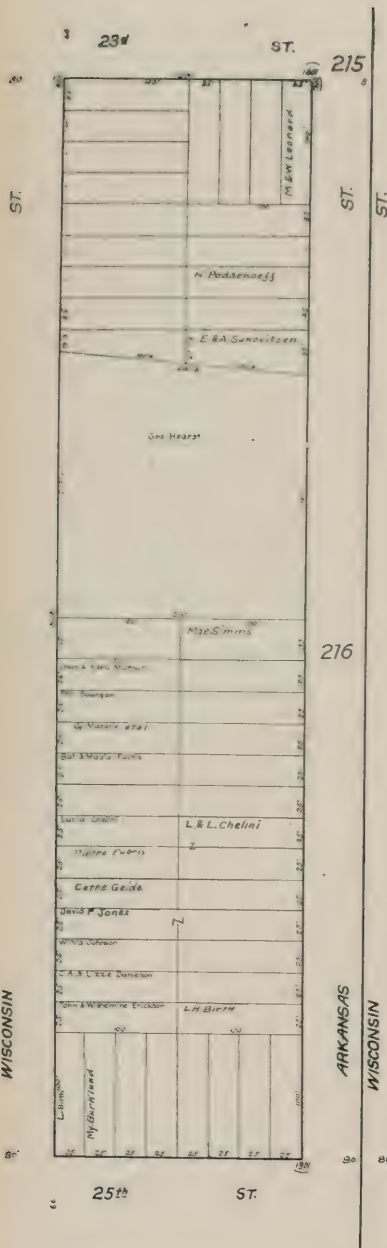
WISCONSIN





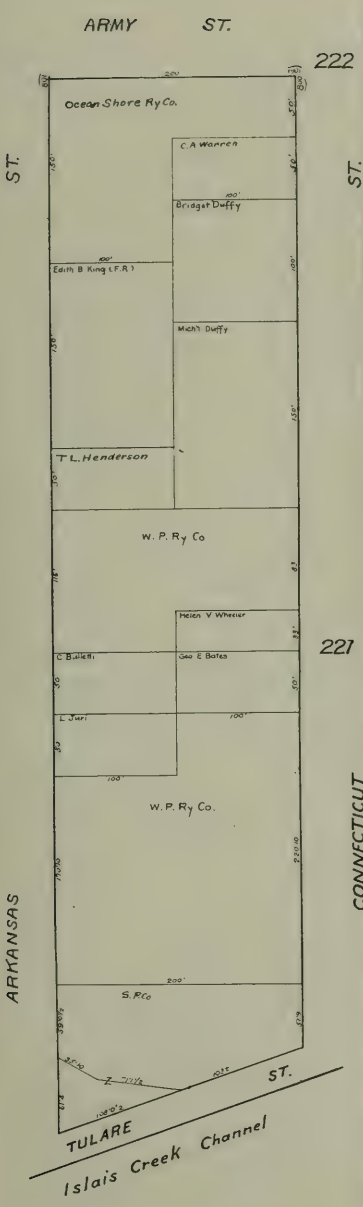


CAROLINA





Gift Map No 4





ST.

ARKANSAS




ST.

CONNECTICUT

ST.

ARKANSAS

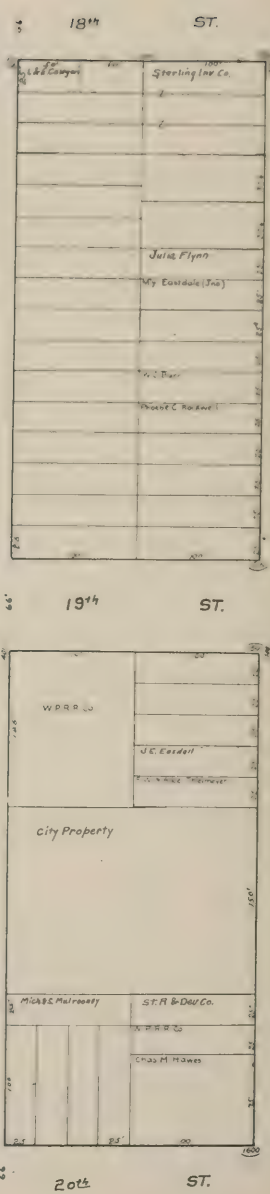


ST.

CONNECTICUT

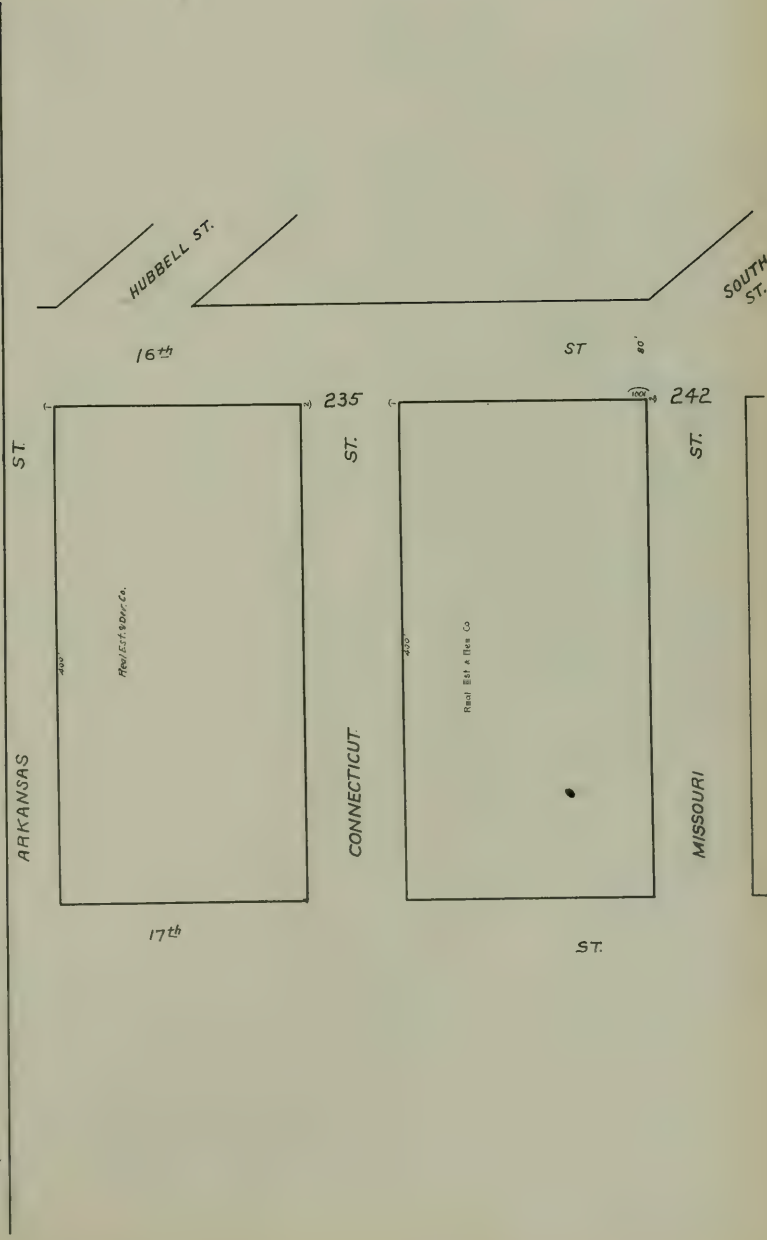
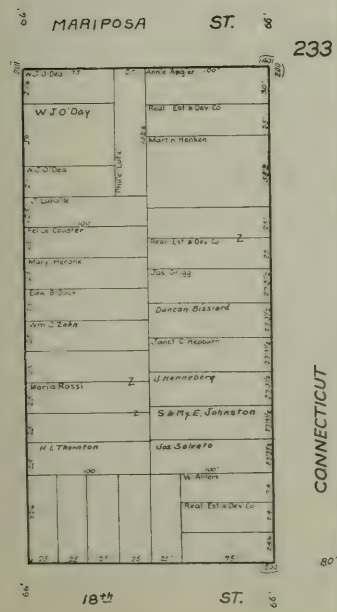


ST.

ARKANSAS



ST.

CONNECTICUT



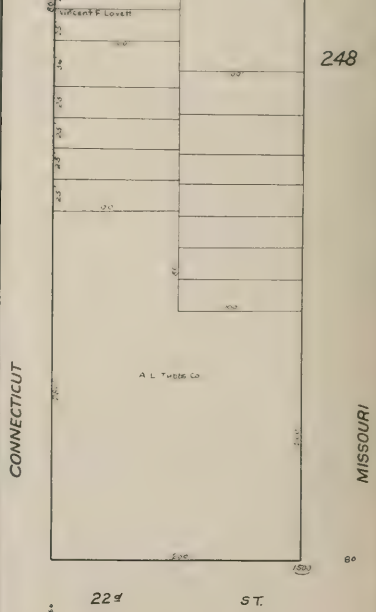
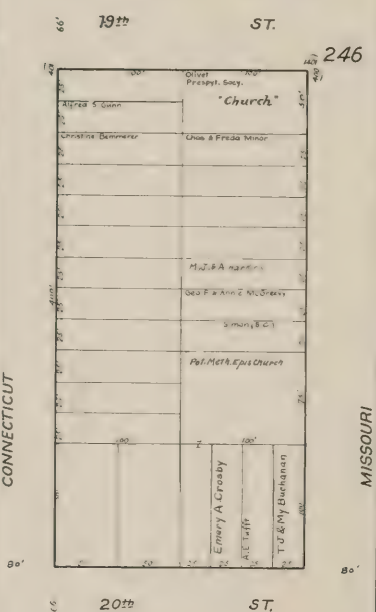

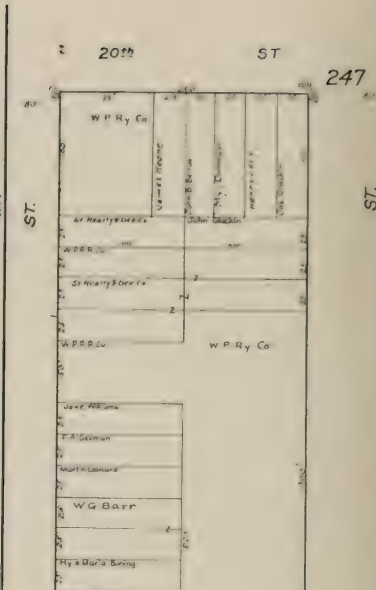



Vacant Lots: Real Est. & Dev Co.

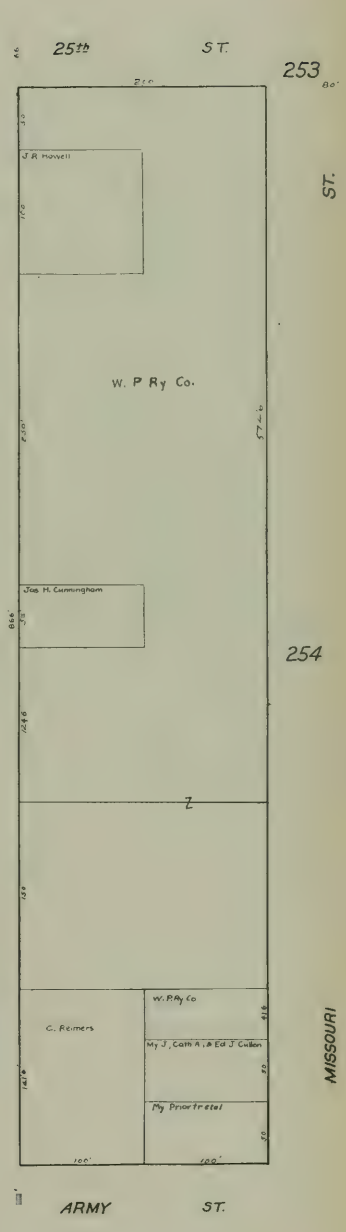
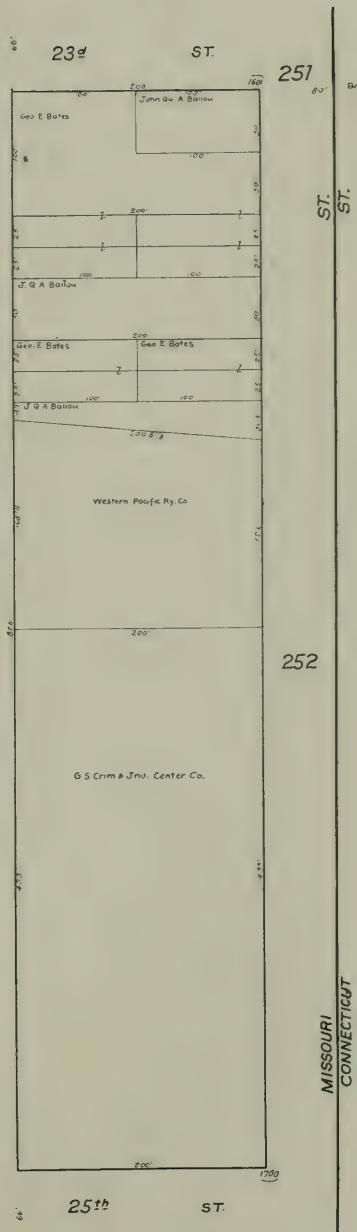
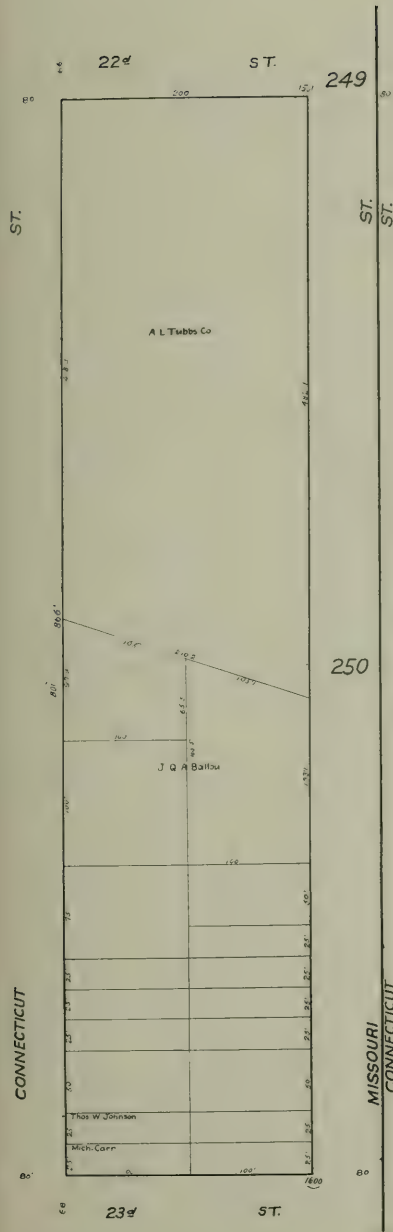
ST

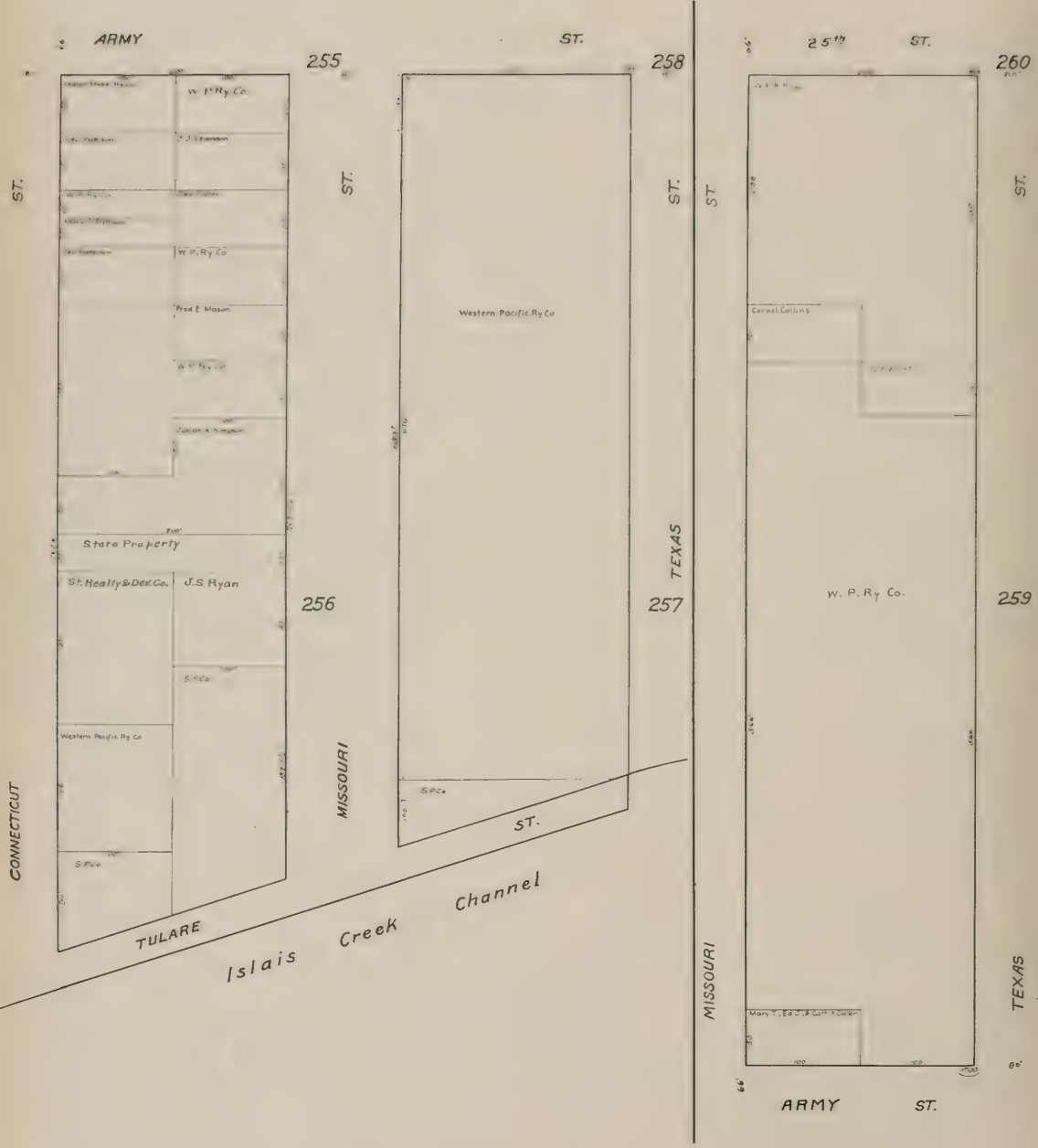

ARKANSAS


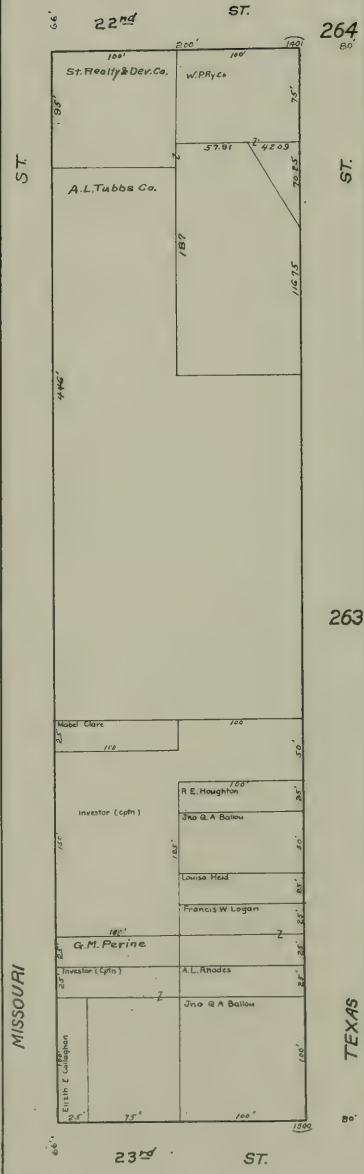
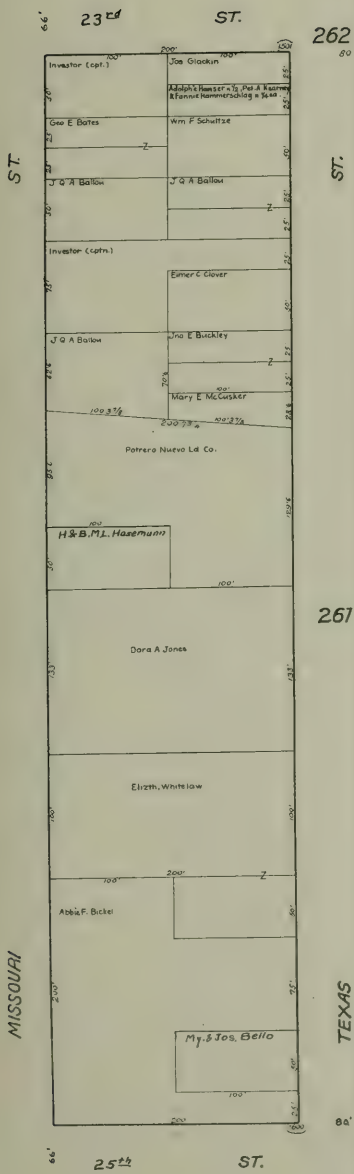
80'







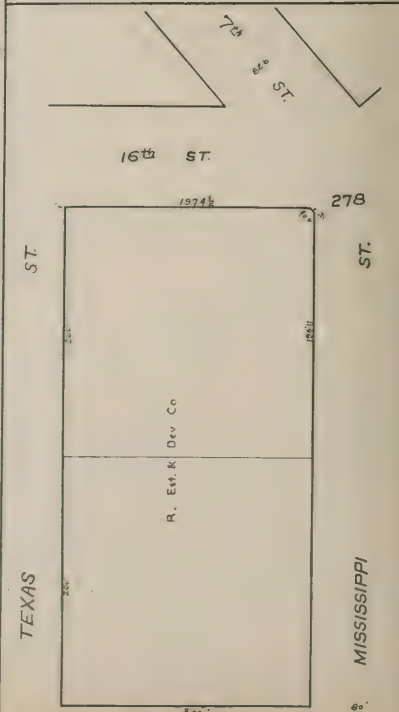



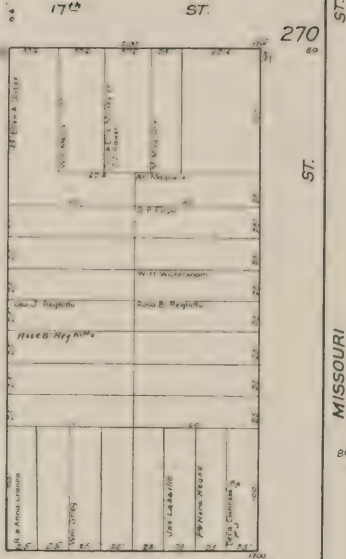




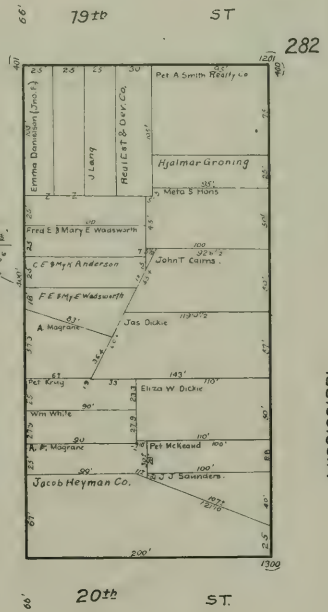



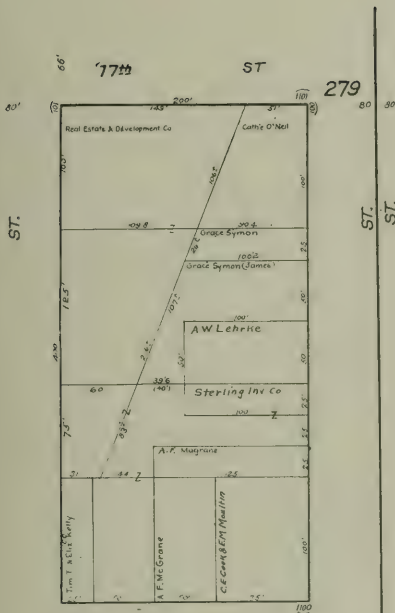


SOUTH ST.

16th ST.

271


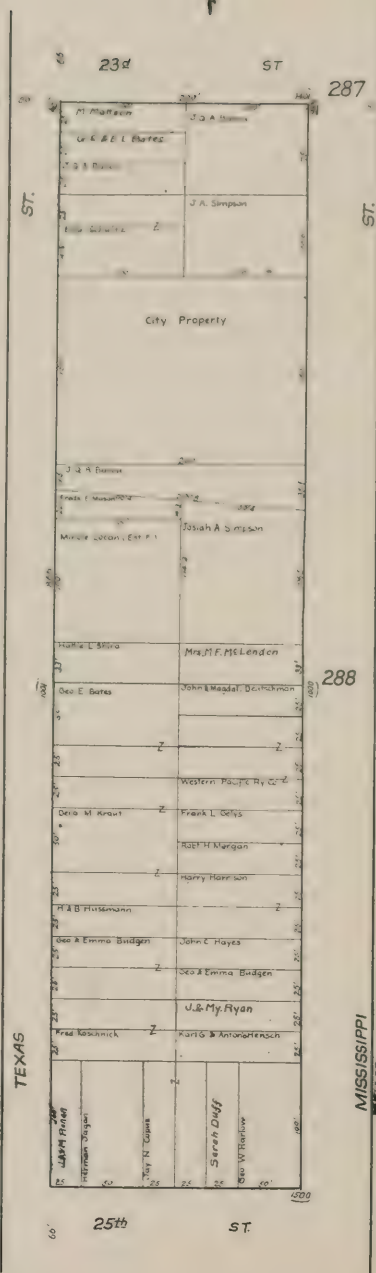
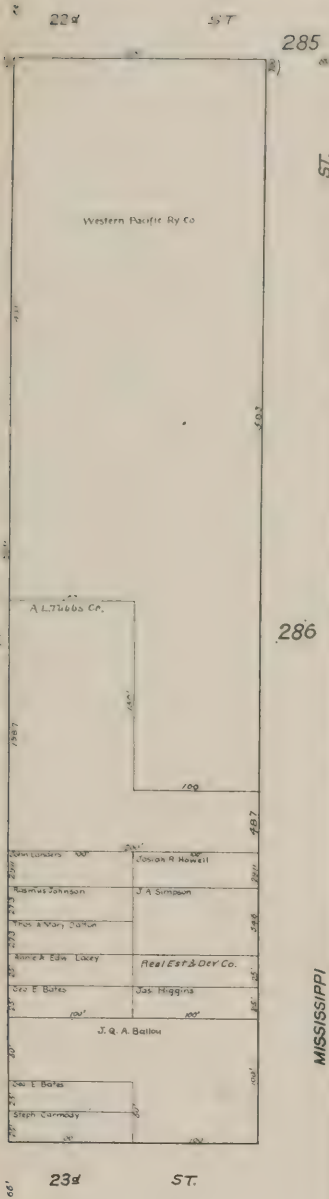








ST.



TEXAS

MISSISSIPPI

23rd ST

25th ST

ARMY ST

285

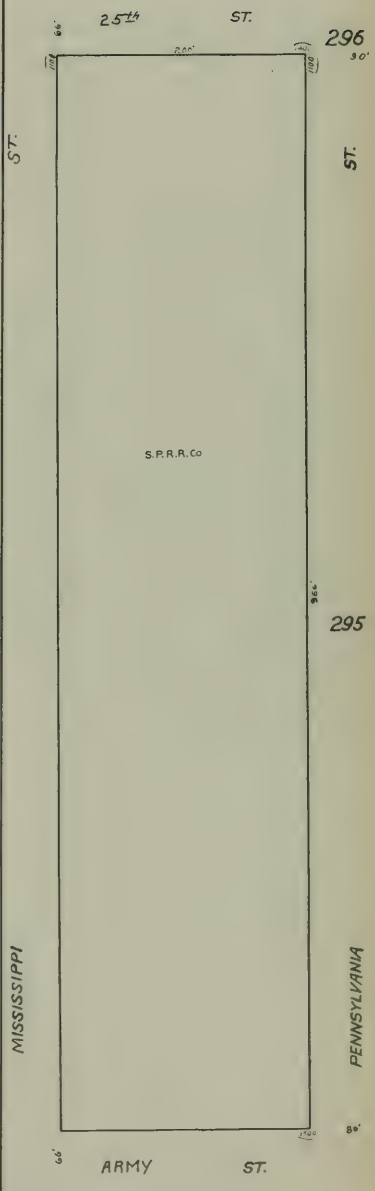
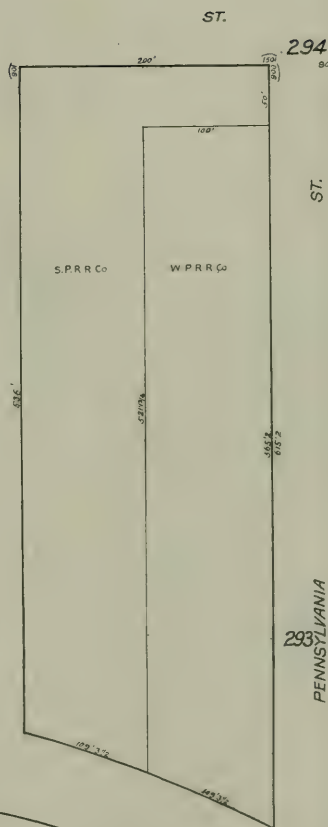
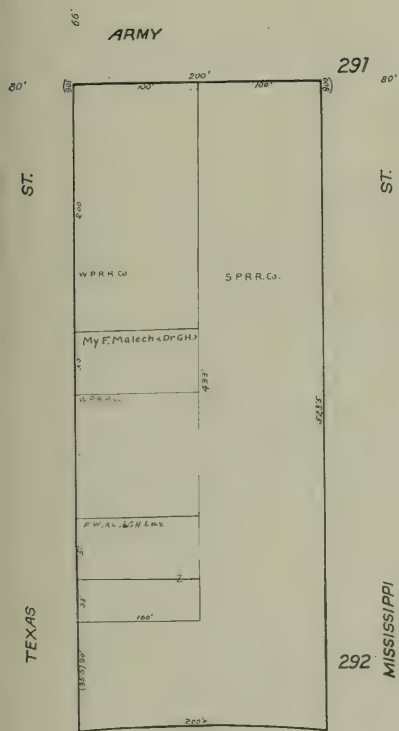
287

289

286

288

290



TULARE  
Islais Creek Channel

TEXAS

MISSISSIPPI

PENNSYLVANIA

MISSISSIPPI

PENNSYLVANIA

60'

60'

291

ST.

292

MISSISSIPPI

ST.

294

ST.

293

PENNSYLVANIA

ST.

25<sup>th</sup>

ST.

296

ST.

295

PENNSYLVANIA

ARMY

ST.

88'




ST.

23<sup>rd</sup> ST.

298

ST. ST.



25<sup>th</sup> ST.


297

PENNSYLVANIA MISSISSIPPI

22<sup>nd</sup> ST.

300

ST. ST.



23<sup>rd</sup> ST.

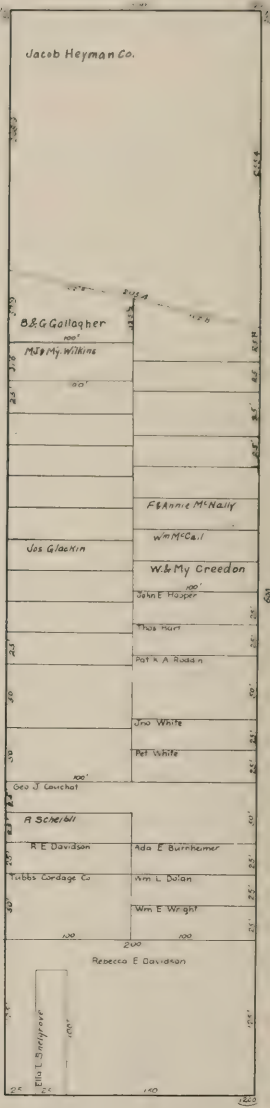
299

PENNSYLVANIA MISSISSIPPI

20<sup>th</sup> ST.

302

ST.

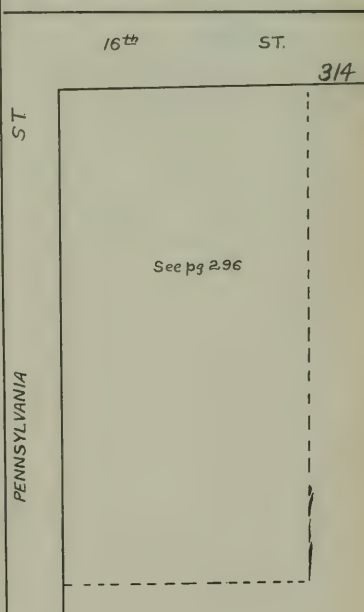

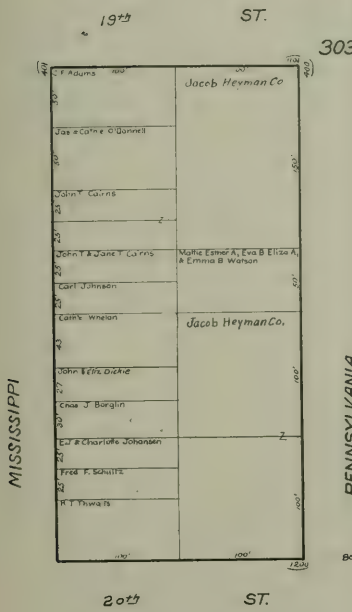
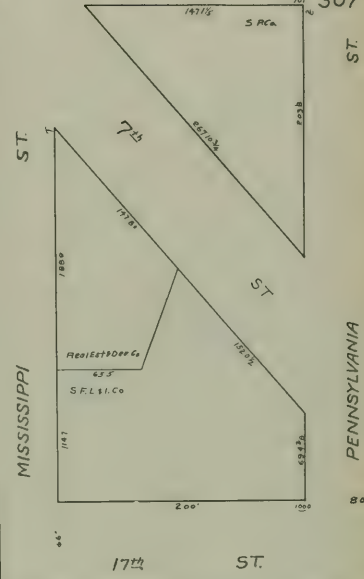
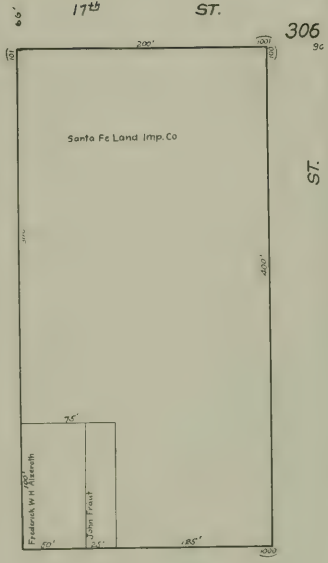



22<sup>nd</sup> ST.


301

PENNSYLVANIA

W. ELDRADO ST.




ST.



315

MARIPOSA

ST.



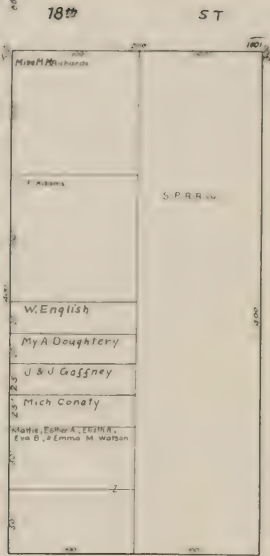
316

PENNSYLVANIA

18th

ST.

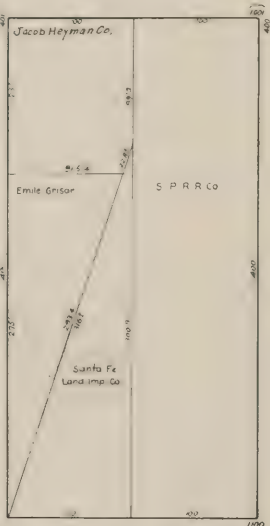
ST.



73  
317

19th

ST.



318

IOWA  
PENNYSYLVANIA

20th


ST.

ST.

ST.

IOWA

PENNYSYLVANIA



319

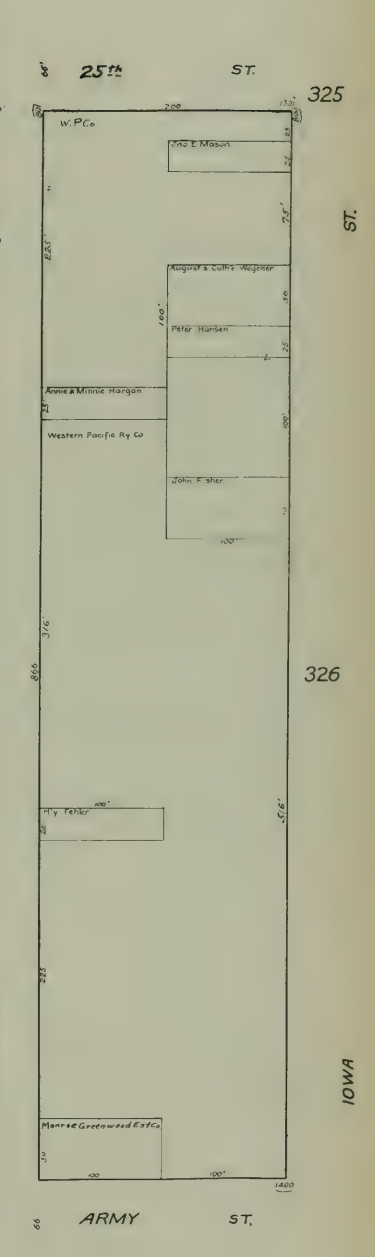
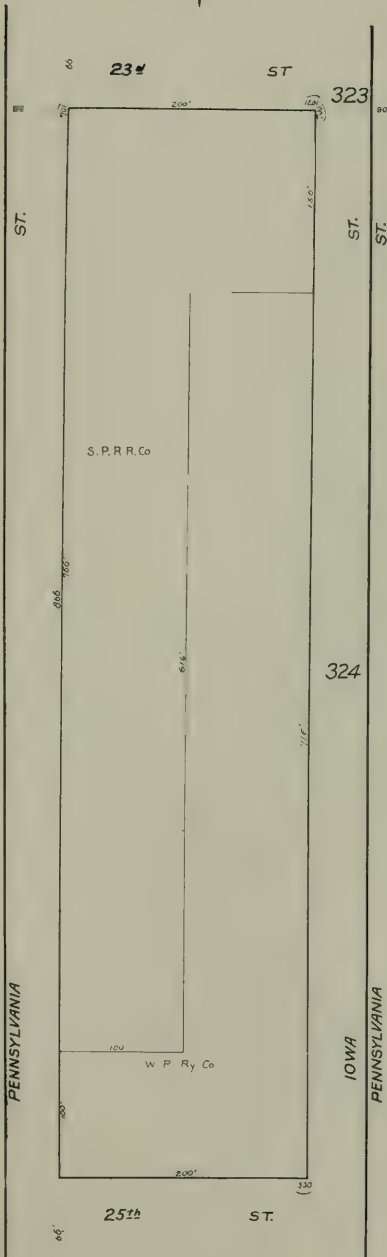

320

22d

ST.

ST.

IOWA




PENNSYLVANIA

IOWA  
PENNSYLVANIA

IOWA  
PENNSYLVANIA

IOWA





ARMY

327

ST.

330

25<sup>th</sup>

ST.

332

ST.

ST.

ST.

ST.

ST.



MARIN

328

ST.



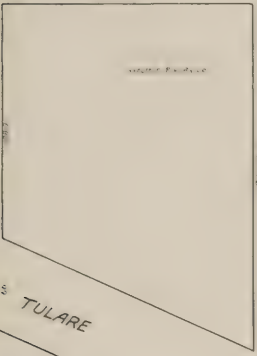
329

26<sup>th</sup>

ST.

331

PENNSYLVANIA



IOWA

INDIANA

IOWA

INDIANA


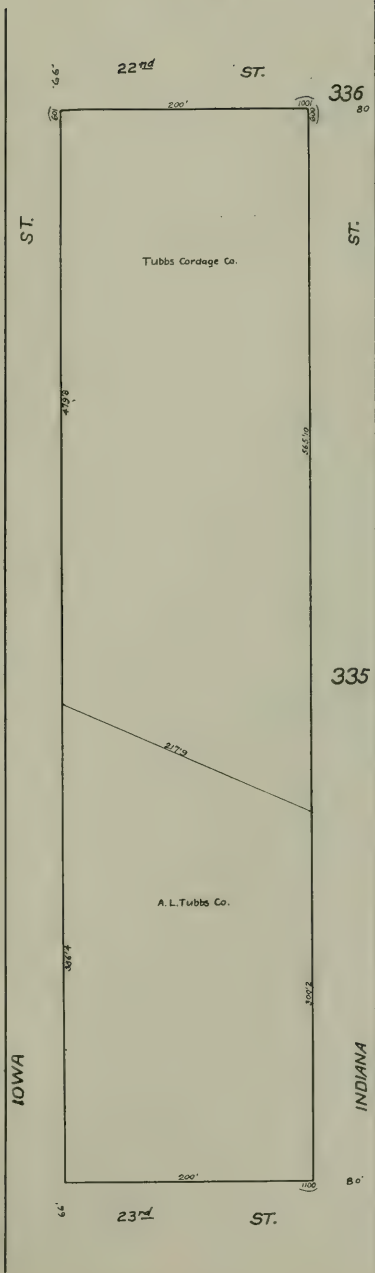
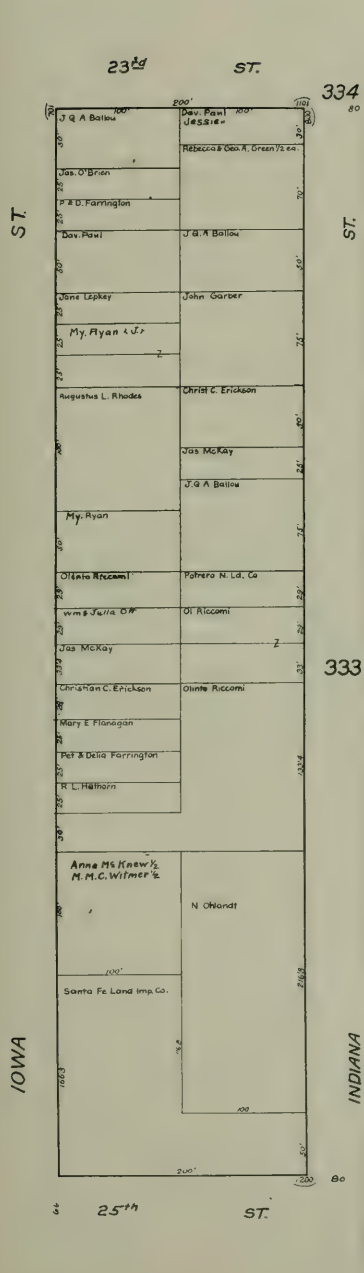
ST.

27<sup>th</sup>




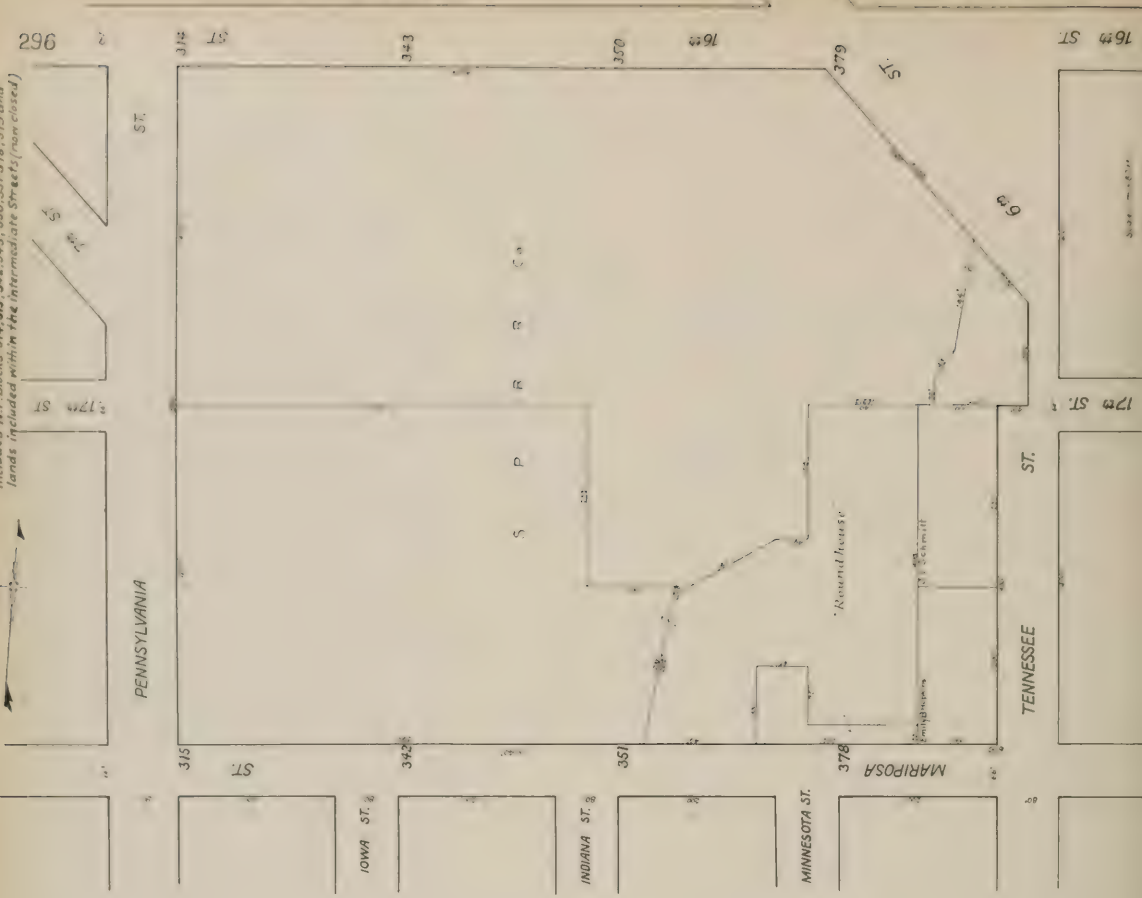
ST.

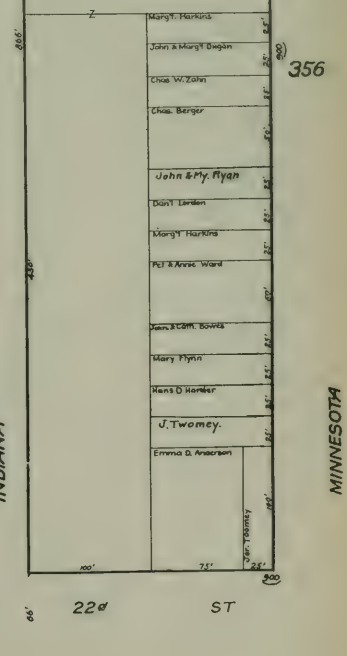



ST.

Islais Creek Channel



Rail/Trail Reservation Lands and New Extreme Sports  
 includes N.P. Blocks 314, 315, 342, 343, 300, 337, 378, 379 and  
 lands included within the intermediate streets (non-closed)



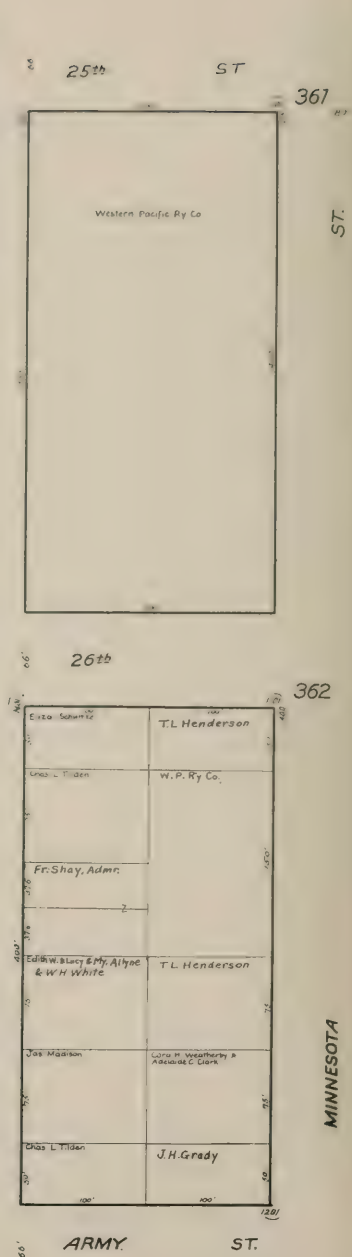




INDIANA

MINNESOTA  
INDIANA

MINNESOTA  
INDIANA

MINNESOTA


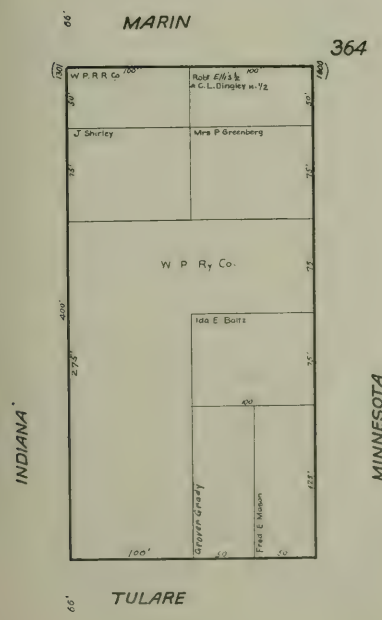

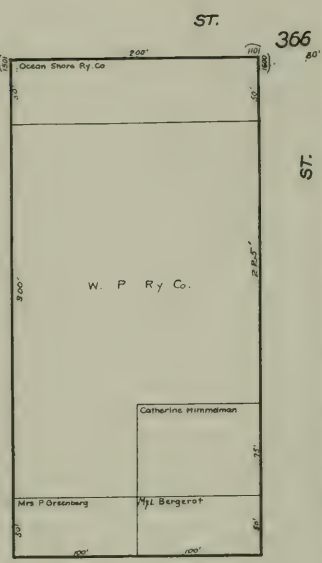
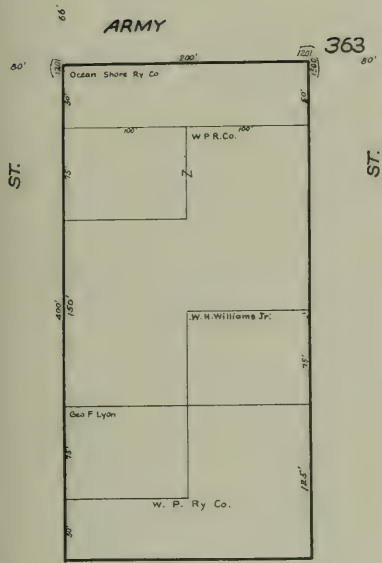


INDIANA

MINNESOTA  
INDIANA

MINNESOTA  
INDIANA

MINNESOTA



INDIANA

MINNESOTA

TENNESSEE  
MINNESOTA

TENNESSEE

65' TULARE

ST.

ARMY ST.





ST.

23<sup>rd</sup> ST.

370



24<sup>th</sup> ST.

369



25<sup>th</sup> ST.

TENNESSEE  
MINNESOTA

22<sup>nd</sup> ST.

372



23<sup>rd</sup> ST.

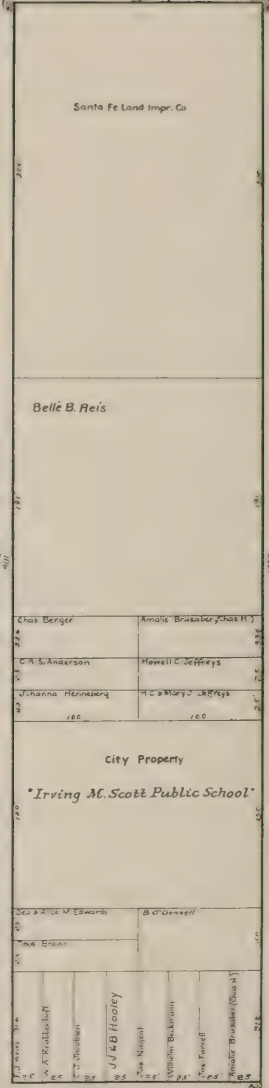
ST.

371

TENNESSEE  
MINNESOTA

20<sup>th</sup> ST.

374



22<sup>nd</sup> ST.

ST.

373

TENNESSEE


MINNESOTA

80'


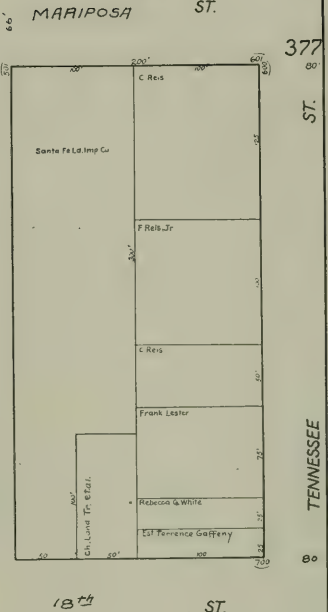
80'




ST.



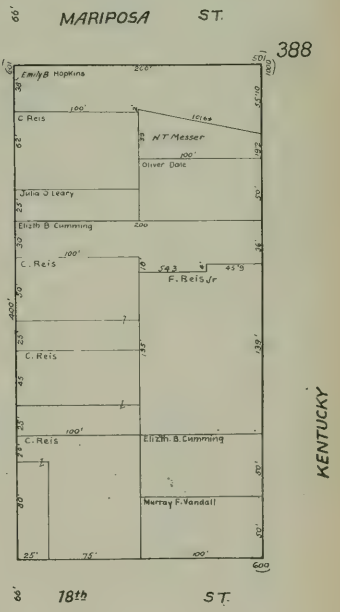
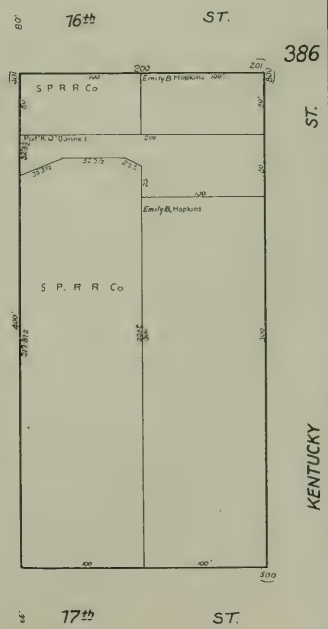
MINNESOTA ST.



MINNESOTA

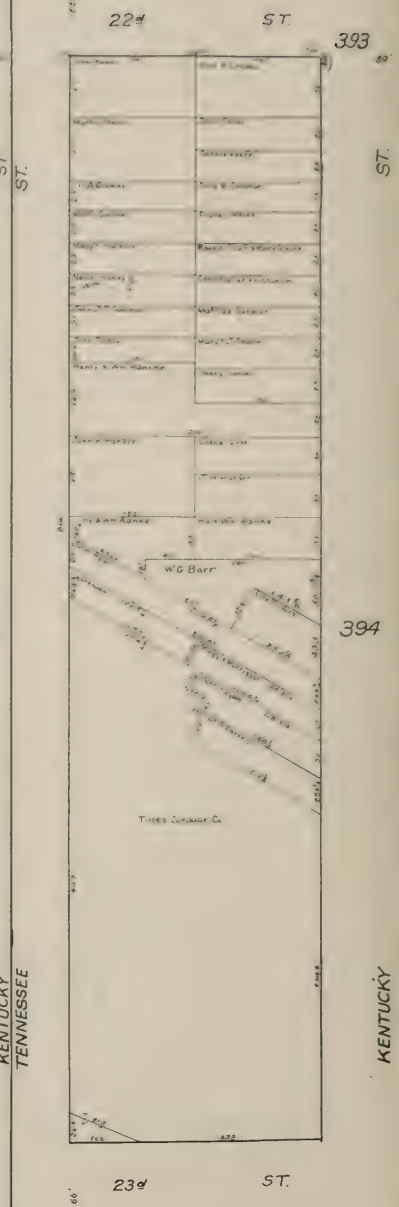
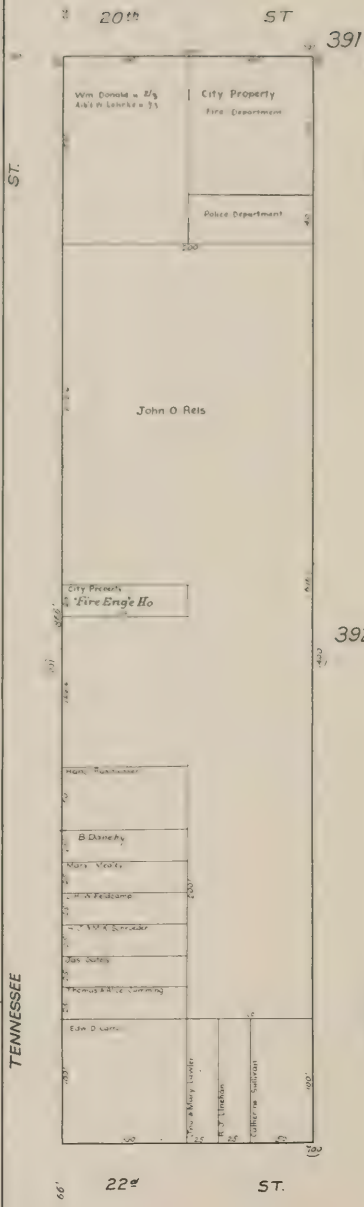





TENNESSEE ST.



TENNESSEE

KENTUCKY


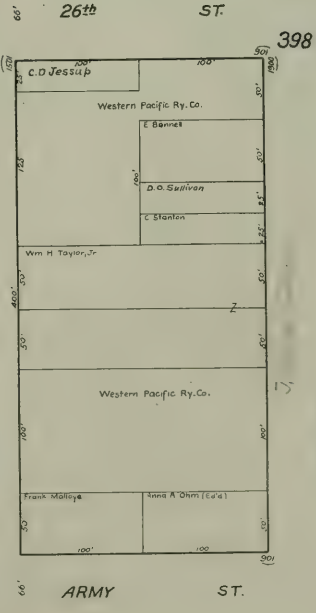



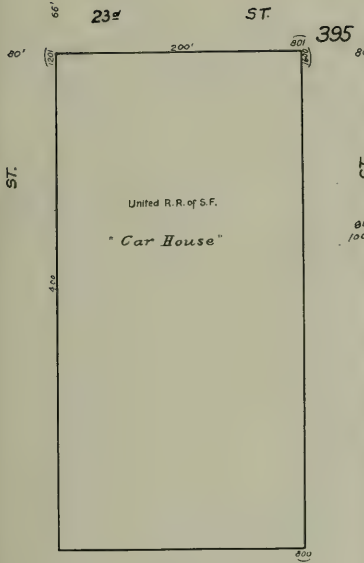


TENNESSEE

KENTUCKY  
TENNESSEE

KENTUCKY  
TENNESSEE

KENTUCKY



TENNESSEE



KENTUCKY TENNESSEE

KENTUCKY TENNESSEE

KENTUCKY





ST



TULARE ST.

ILLINOIS

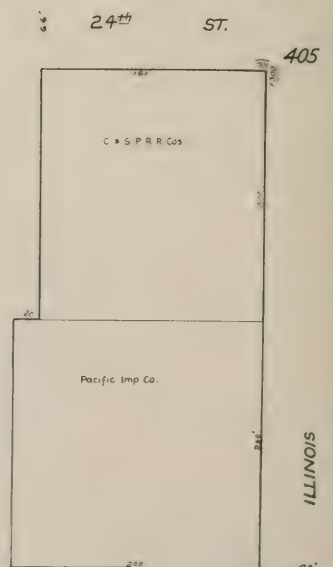

KENTUCKY



ARMY ST.

ILLINOIS

KENTUCKY



25<sup>th</sup> ST.

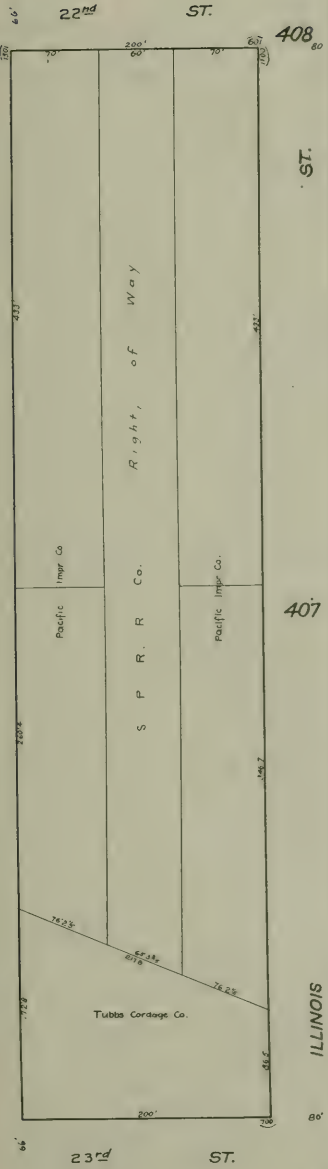
ILLINOIS



ST.

KENTUCKY

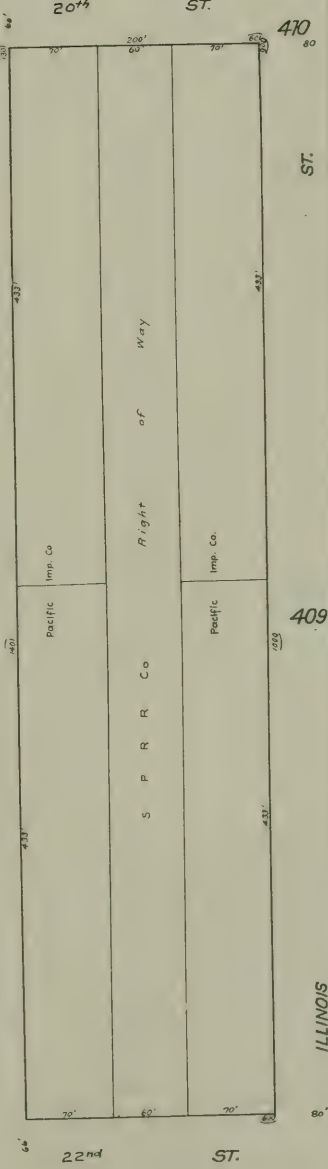
80'



ST.

ILLINOIS

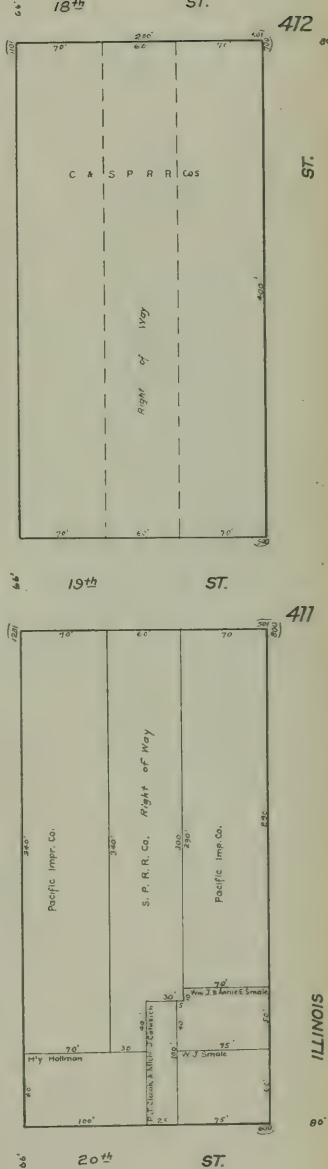
80'



ST.

ILLINOIS

80'


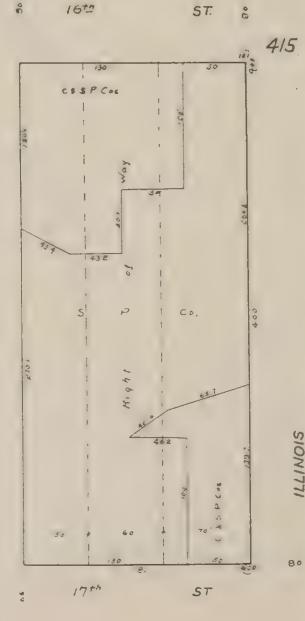
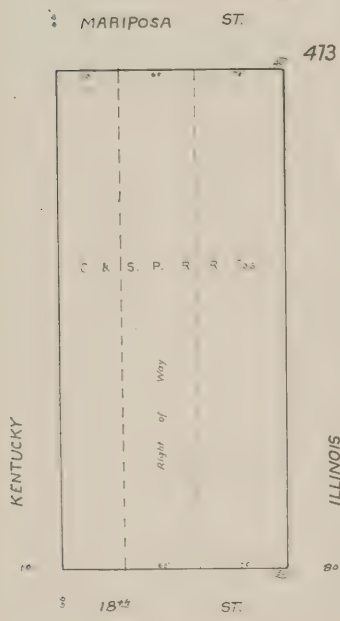
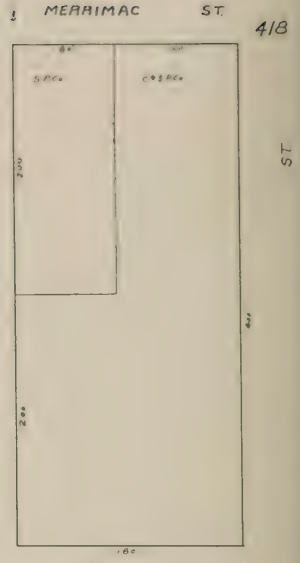
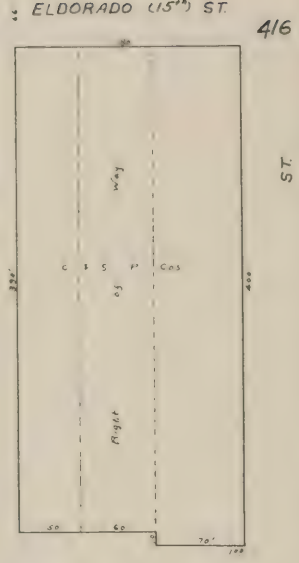
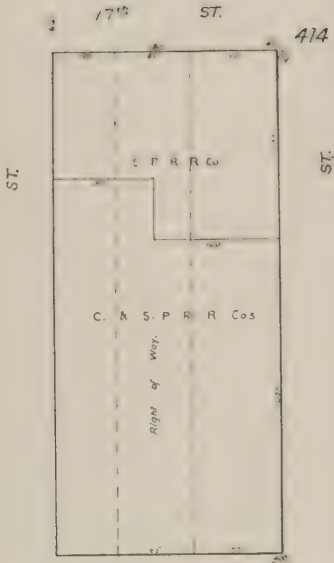



ST.

ILLINOIS

80'





KENTUCKY

ILLINOIS

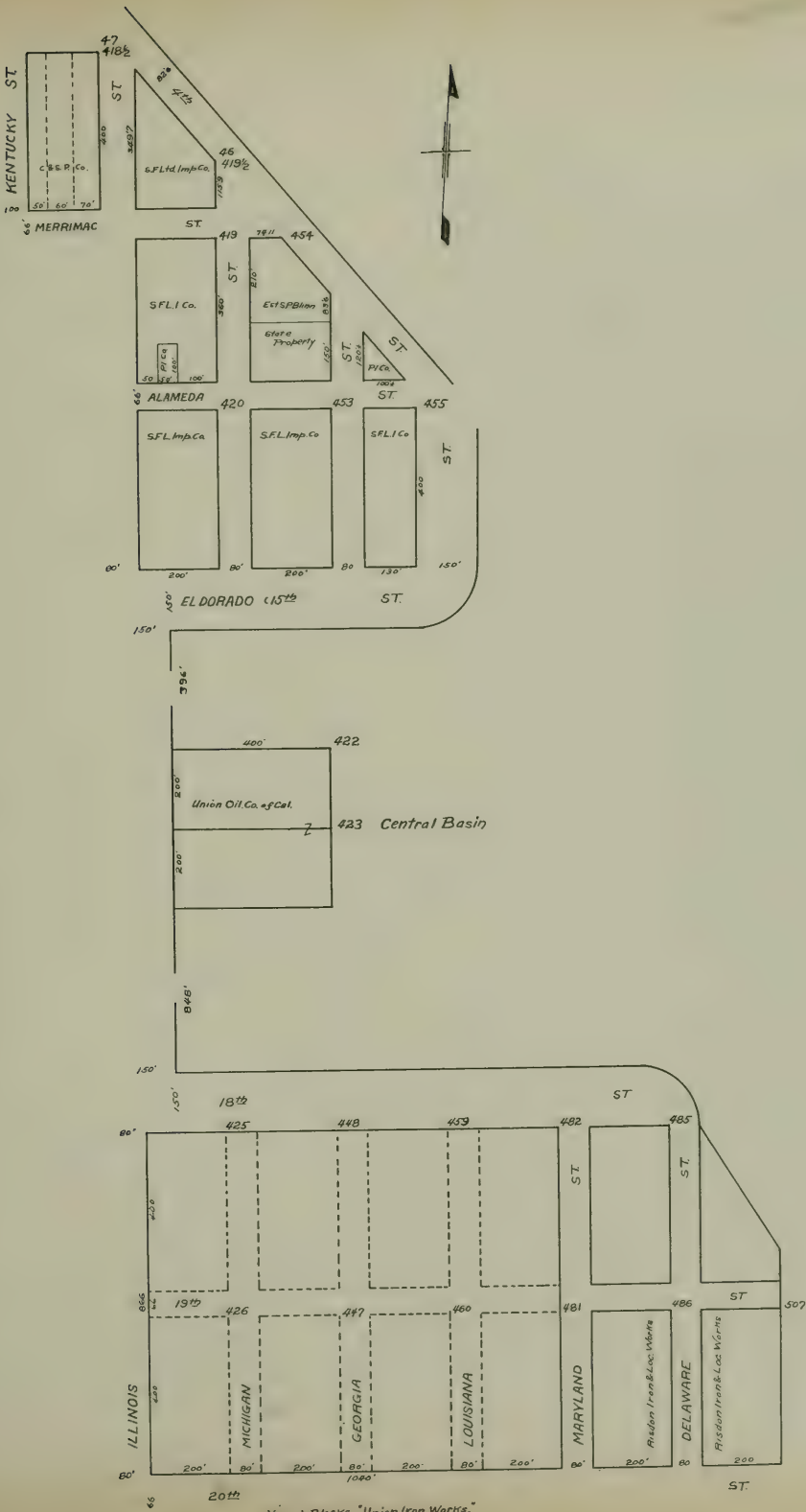
KENTUCKY

ILLINOIS

KENTUCKY


ILLINOIS

ELDORADO (15<sup>th</sup>) ST.



Scale, 150=1 inch

Vacant Blocks, Union Iron Works.




ST

20th

ST

427



ST

ST


428

MICHIGAN  
ILLINOIS

22nd

ST

429



ST

ST


430

MICHIGAN  
ILLINOIS

23rd

ST

431



ST

24th

ST

432



MICHIGAN  
ILLINOIS

22nd

ST

ST




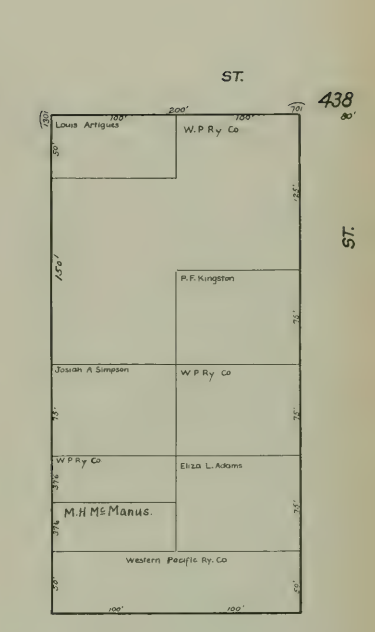


23rd

ST

ST


25th

ST






ST.



440

ST.


ST.



442

ST.


ST.



444

ST.


ST.



439

GEORGIA


MICHIGAN



441

GEORGIA

MICHIGAN



443

GEORGIA

ST.

ARMY

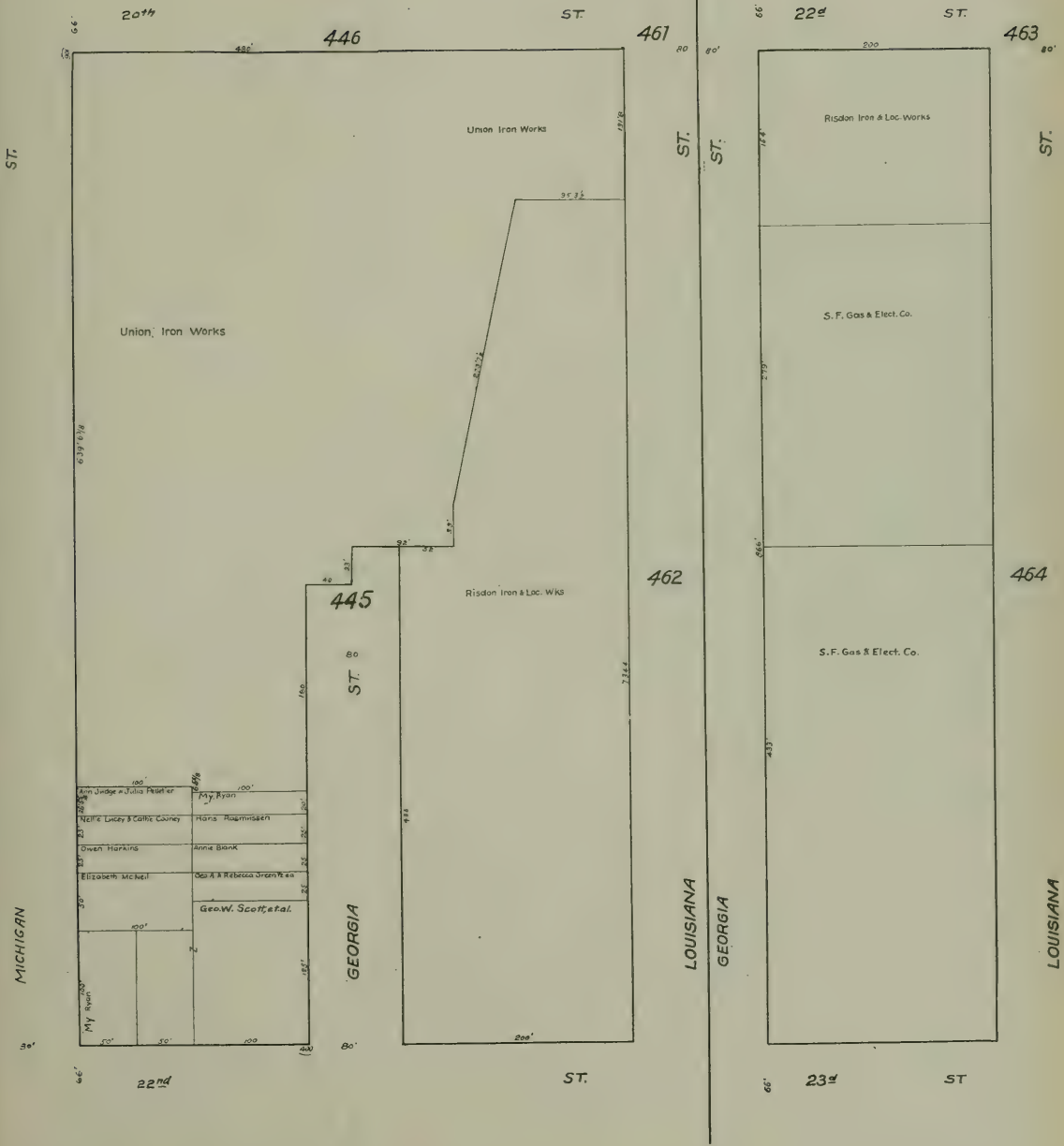
ST.

25th





ST.

23rd

ST.







GEORGIA

LOUISIANA  
GEORGIA


LOUISIANA  
GEORGIA

LOUISIANA

ST.


ARMY ST.

472



MARIN ST.

471



TULARE ST.


LOUISIANA

66'

25<sup>th</sup>

ST.

474




66'

26<sup>th</sup>

ST.

473



66'

ARMY ST.

ST.

MARYLAND


LOUISIANA

66'

23<sup>rd</sup>

ST.

476




66'

24<sup>th</sup>

ST.

475





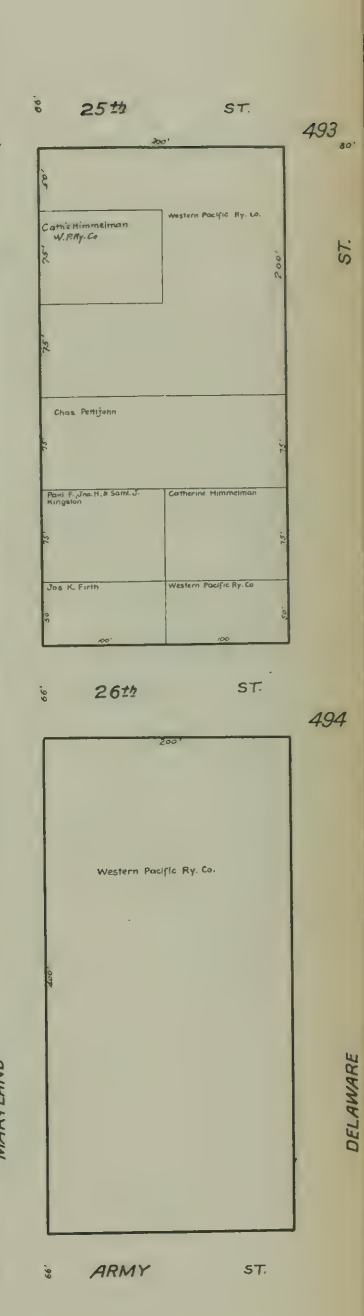
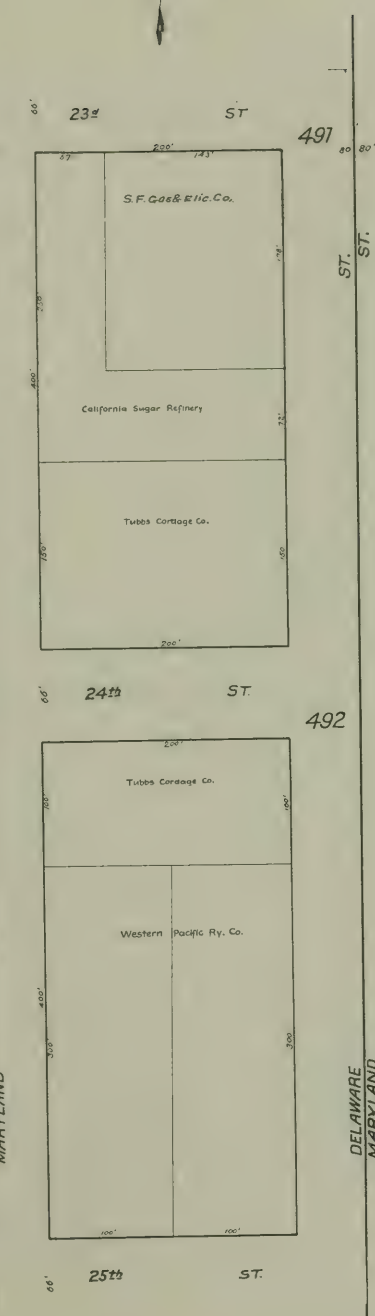
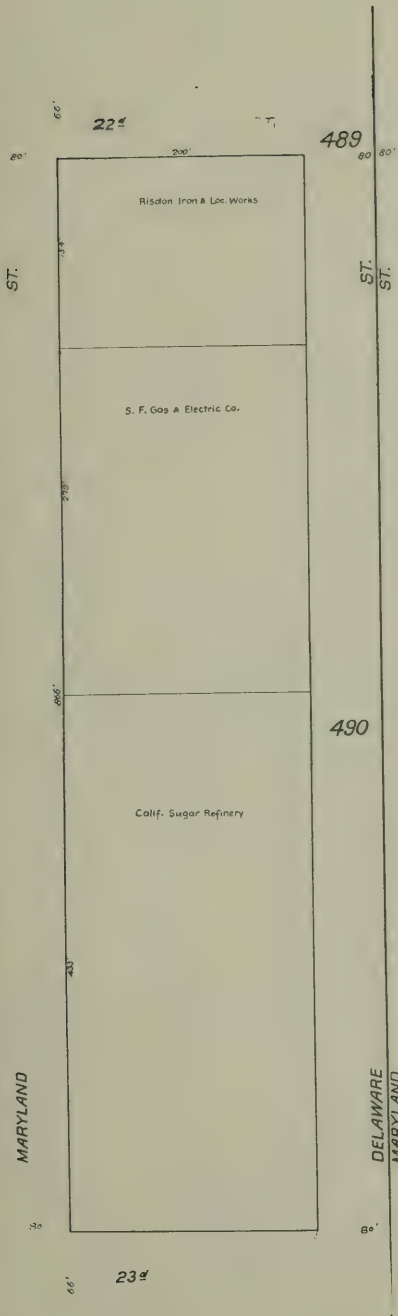
66'

25<sup>th</sup>

ST.


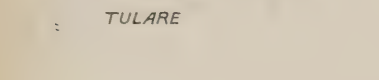


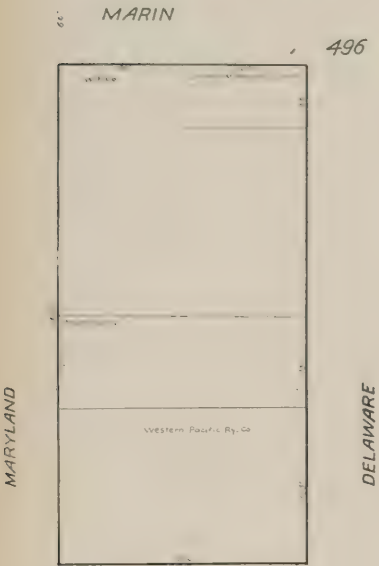



MARYLAND


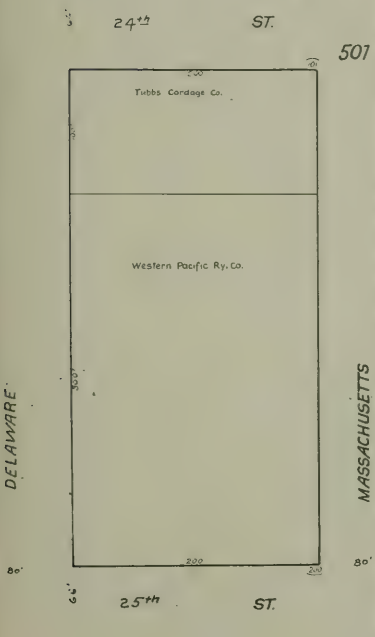
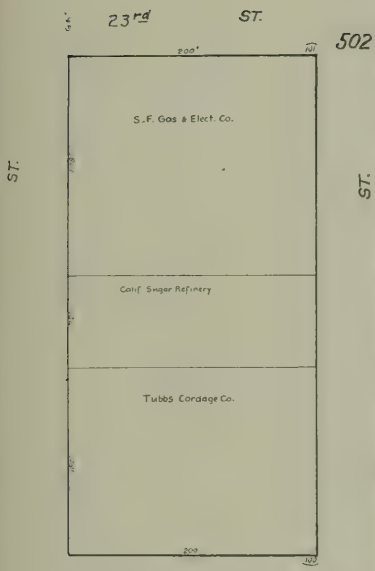











DELAWARE

ARMY ST.









WATER FRONT

ST.

319  
521

515

516

ST.

ST.

ST.

ST.

Julia H. Trask, R. Hawthorne & My. M. Ward

Julia H. Trask, R. Hawthorne & My. M. Ward

Julia H. Trask, R. Hawthorne & My. M. Ward




ARMY

ST.

520

514

517



MARIN

ST.

519

513




518

NEW YORK

VIRGINIA

OHIO

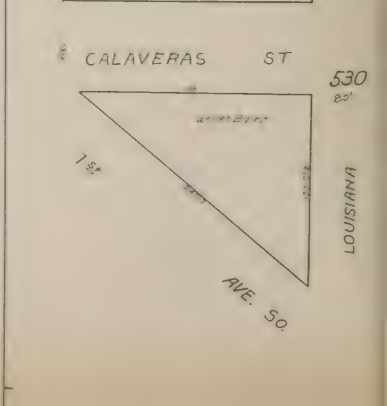
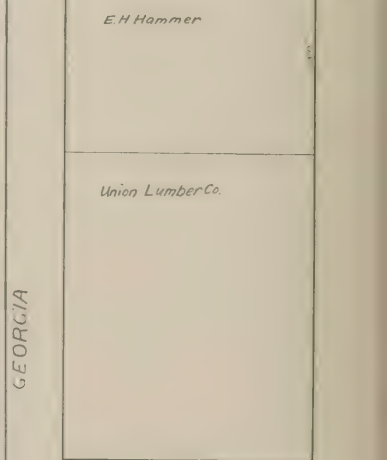

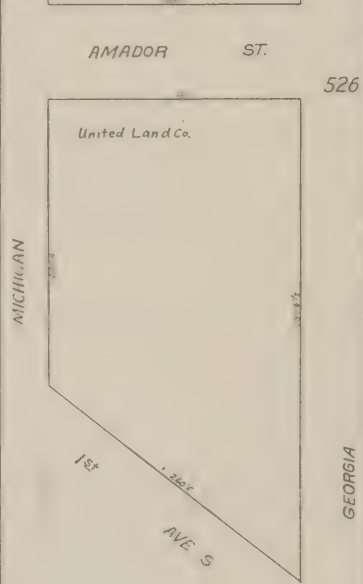

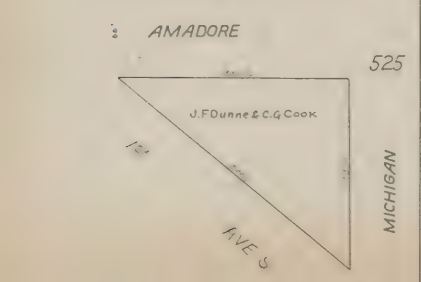

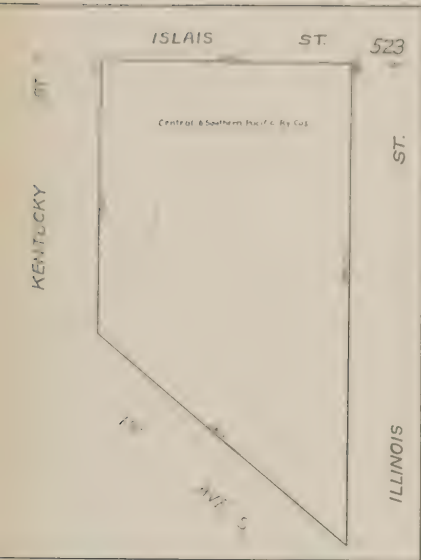

WATER FRONT



TULARE

ST.


66'



ISLAIS

ST.


533  
80



ISLAIS

ST.


534  
80



AMADOR

ST.

535  
80




CALAVERAS

CALAVERAS

ST.

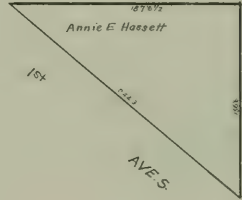
536  
80



MENDOCINO

ST.

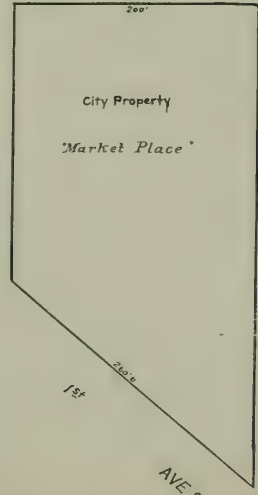
537  
80



MENDOCINO

ST.

538  
80



321

ST.

ST.

532

531

ST.

MARYLAND

MARYLAND

ST.

MARYLAND

DELAWARE

DELAWARE

ST.

DELAWARE

MASSACHUSETTS

ST.

LOUISIANA

1st AVE

1st

AVES

66' AMADOR ST.

Union Lumber Co'z, H. M. Cochran'z, Cluffe & Cook'z

Acme Land & Imp Co

Dan B. Wicker

G M Perine

R M Sims

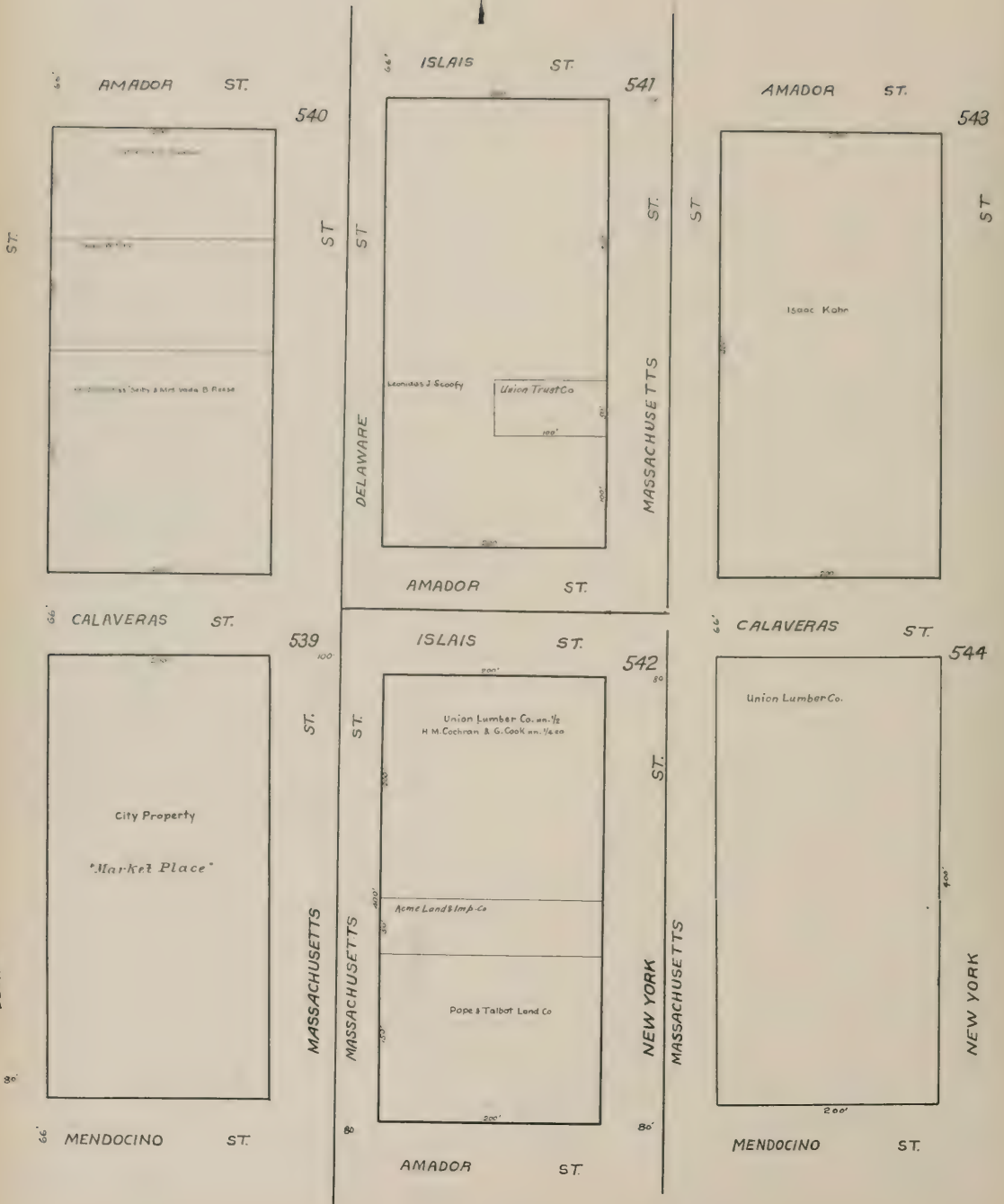
Acme Land & Imp Co

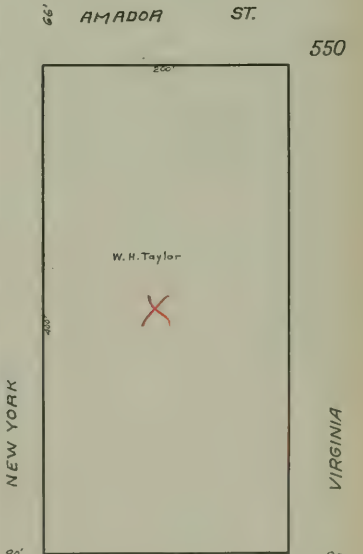

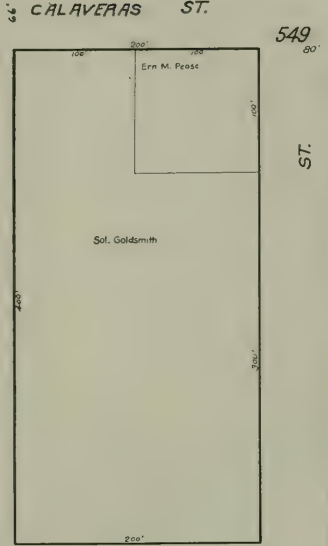
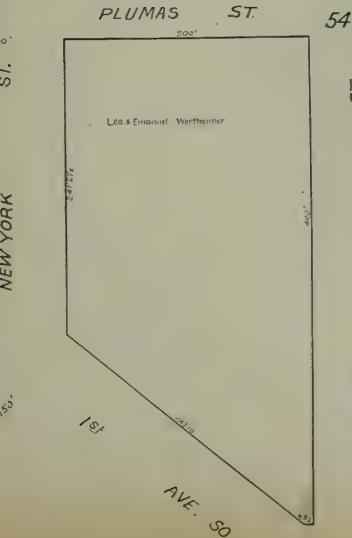
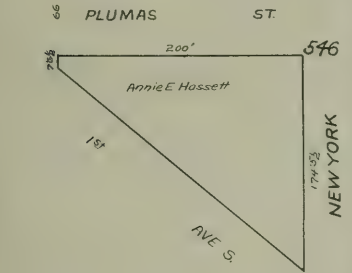

CALAVERAS ST.

Annie E. Hassett

City Property

'Market Place'









ISLAIS ST.


552

CALAVERAS ST.

554

PLUMAS

556



AMADOR ST.

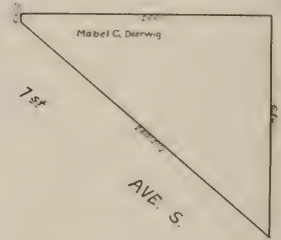

553

MENDOCINO ST.

555

FRESNO ST.

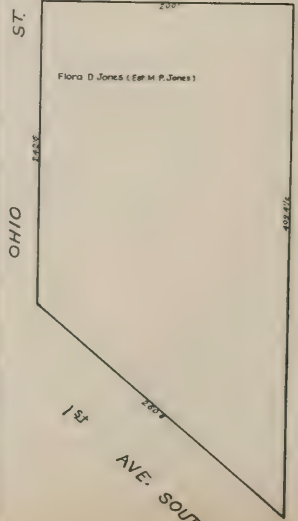
557



OHIO

FRESNO ST.

558



WYOMING

ST.

ST.  
ST.

ST.

ST.

VIRGINIA

ST.

ST.

VIRGINIA

OHIO  
VIRGINIA

OHIO

ST.

ST.

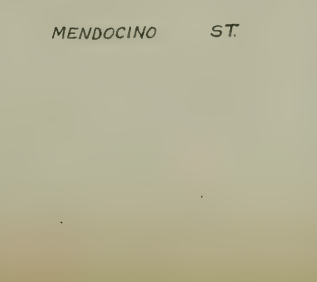




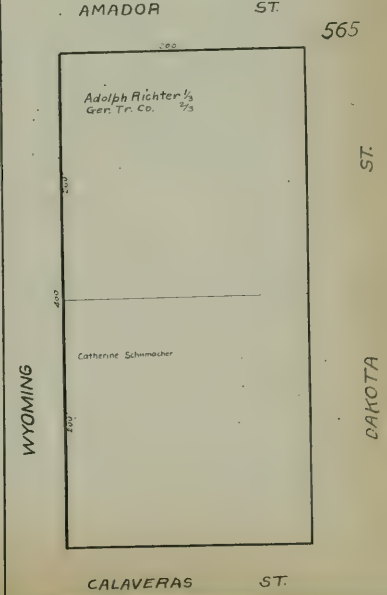
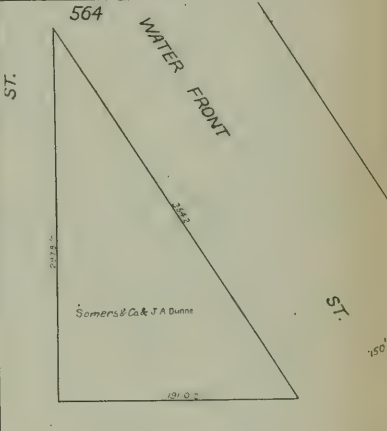
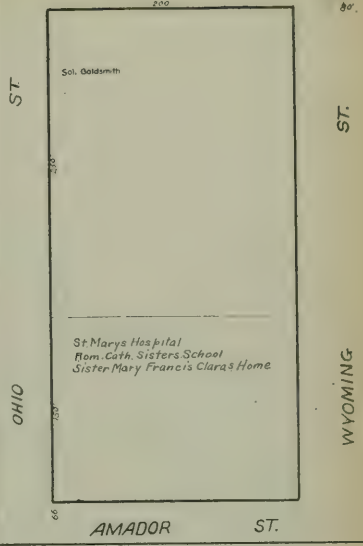
CALAVERAS ST.

PLUMAS ST.

1 ST.  
AVE. SOUTH




ISLAIS ST. 325 563 80'





CALAVERAS ST.

566





66' PLUMAS

568

ST.

571





66' FRESNO

569


ST.

570



MENDOCINO ST.

567



PLUMAS ST.

DAKOTA

WYOMING

DAKOTA

IDAHO

75'

INDIA AVE.

ST. 150'

ST. 80'

ST.

ST.

ST.

ST.

80'

80'

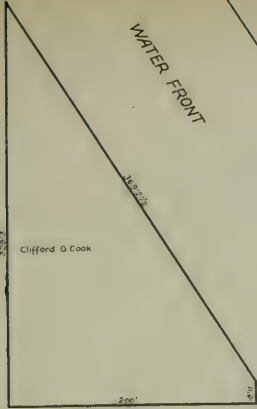
80'

WYOMING

ST.

574

WATER FRONT




ST.

ST.

66' CALAVERAS ST.

573



ST.

80'

66' MENDOCINO ST.

572



ST.

80'

PLUMAS ST.

DAKOTA

575


WATER FRONT



ST.

66' MENDOCINO ST.

576




66' PLUMAS ST.

577



66' FRESNO ST.

66' FRESNO ST. 327 578



ST.

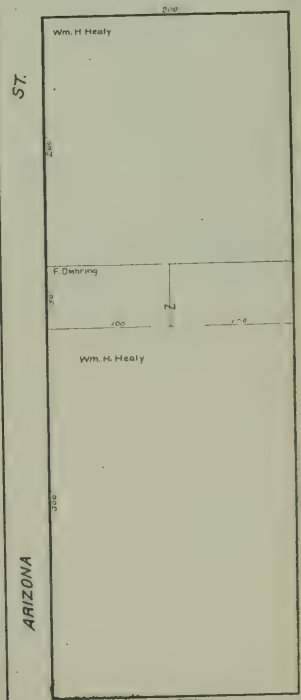
INDIA ST.

FRESNO ST.

ST.

ARIZONA

579



ST.


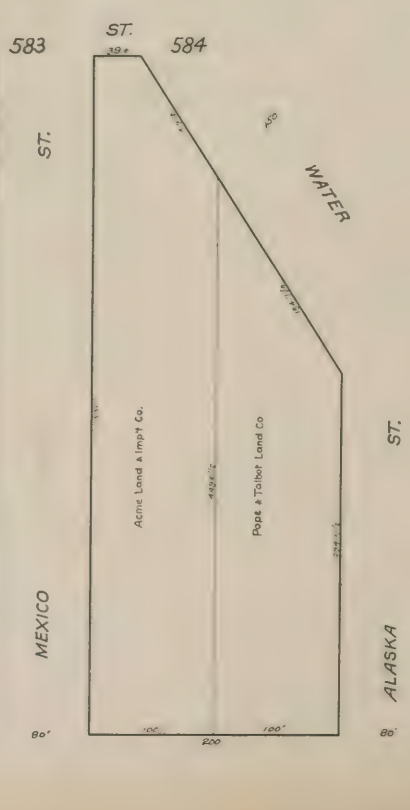
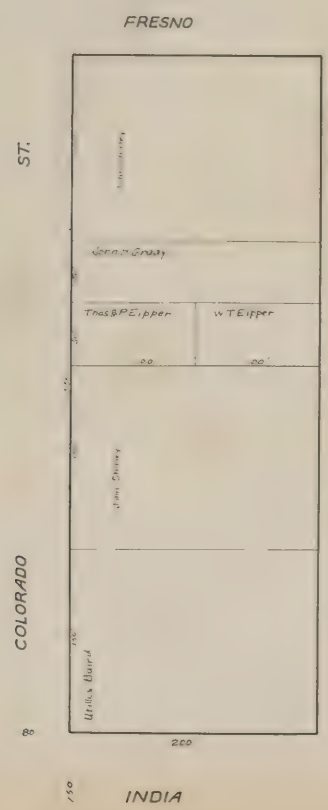
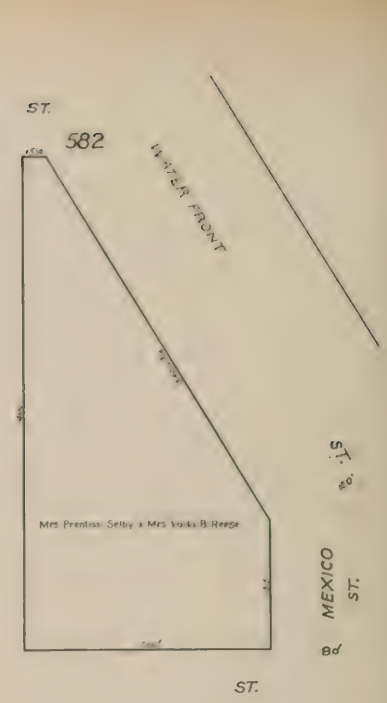

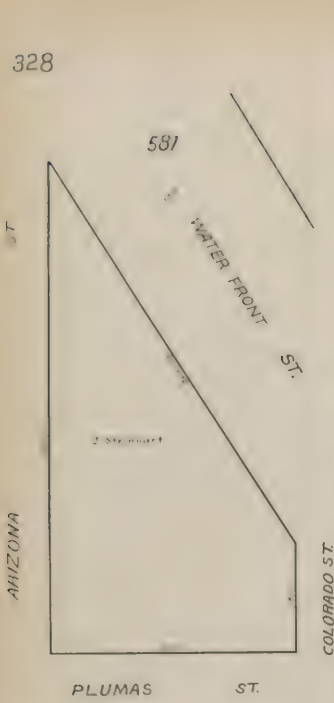
ARIZONA

ARIZONA

INDIA ST.

ST.

COLORADO





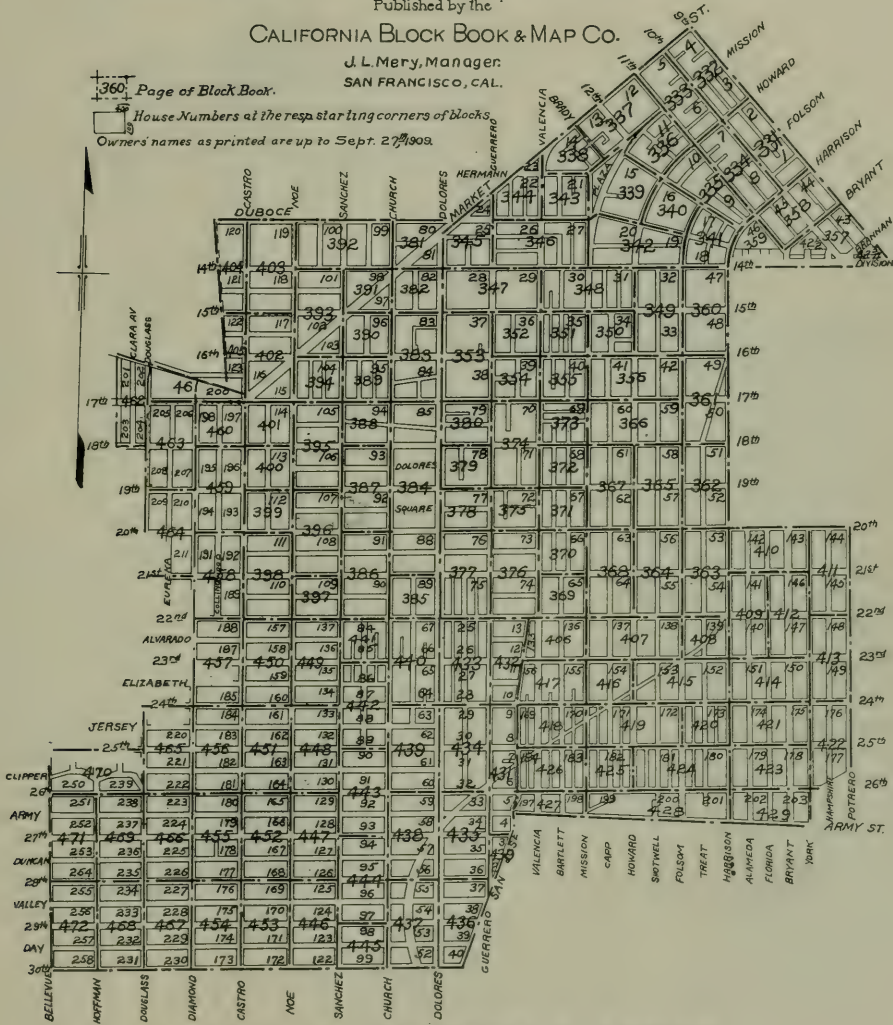
# INDEX MAP TO BLOCK BOOK OF MISSION AND HORNER'S ADDITION.

Published by the  
CALIFORNIA BLOCK BOOK & MAP CO.

J. L. Mery, Manager,  
SAN FRANCISCO, CAL.

360 Page of Block Book.

House Numbers at the respt. starting corners of blocks  
Owners' names as printed are up to Sept. 27, 1909.



## LANDS IN SECTION 8 ACRES

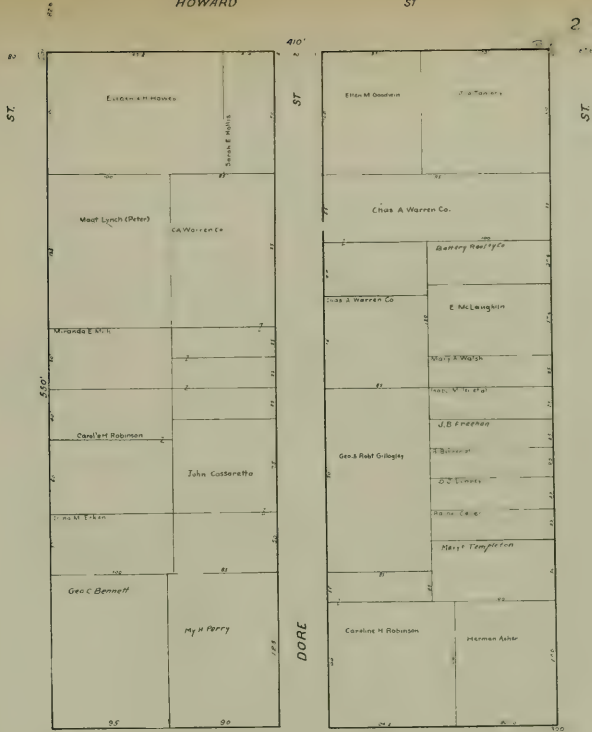
Description	Page	Description	Page
Lands South of 14th St. & West of Castro St.	473	Lands in Sec 31 T. 2S. R. 5W. M.D.M.	488
" " " Piedmont St. & East of Ashbury St.	473	T. 2S. R. 5W. M.D.M. Sec 32.	489
" " " Parnassus Ave & " 7th Ave	474	" " " " " " " "	490
" " " " & West of Shrader	474	Lands in Sec 33. T. 2S. R. 5W. M.D.M.	491
" " North & West of Richmond	475-480	T. 2S. R. 5W. M.D.M. Sec 34	492
" " " " " in Sec 17, T. 2S. R. 5W. M.D.M.	481	T. 2S. R. 6W. " " " 13 & 24	493
" " " " " " " " " " " "	482	" " " " " " " 25 & 26	494
T. 2S. R. 5W. M.D.M. Sec. 18	483	" " " " " " " 27 & 34	495
" " " " " " " " " " " "	484	" " " " " " " 35 & 36	496
" " " " " " " " " " " "	485		
" " " " " " " " " " " "	486		
" " " " " " " " " " " "	487		

Lands in Section & Acres posted to Mar. 1, 1909.



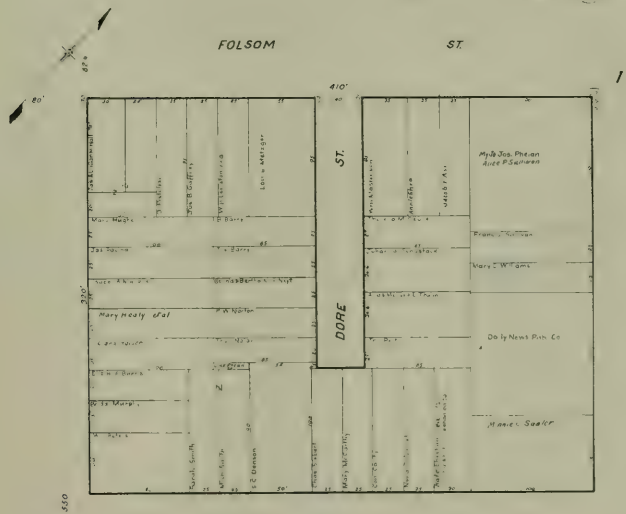


ESTABLISHED  
GRADES



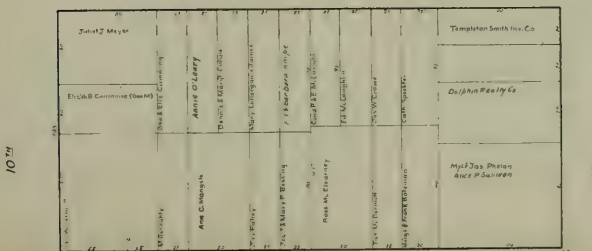
FOLSOM

ST




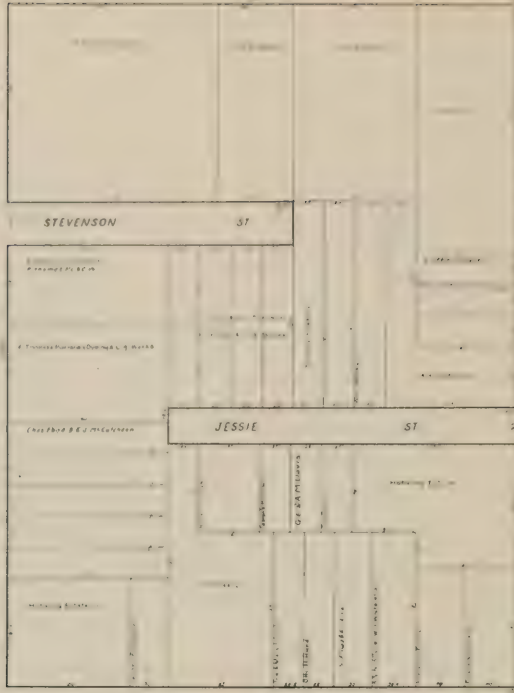
SHERIDAN

ST

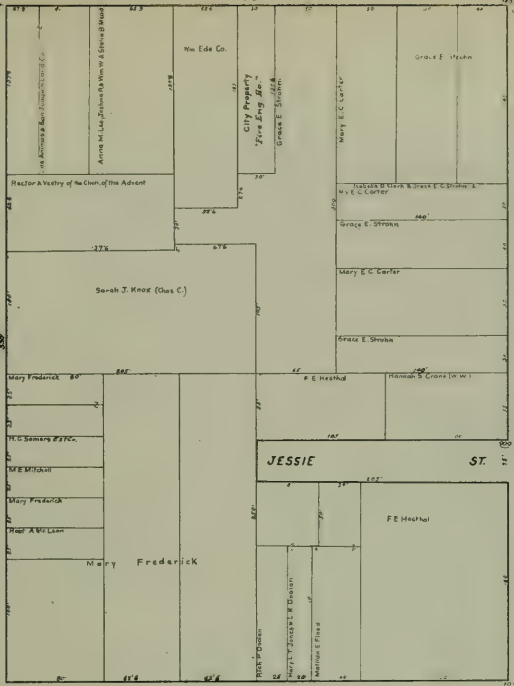


HARRISON

ST



80  
ST



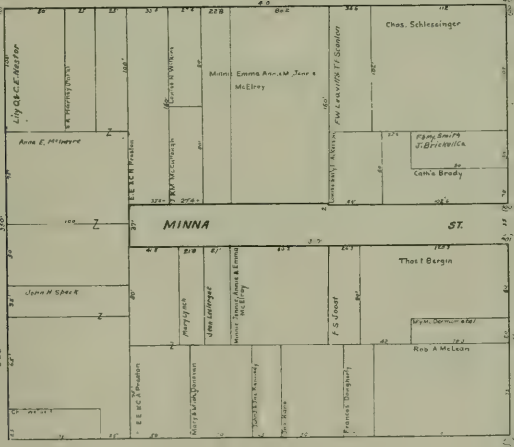
5  
ST



MISSION ST.

ST.

6

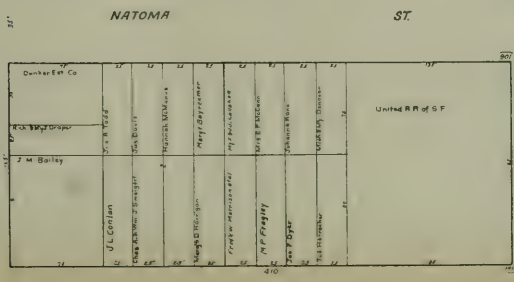


80  
ST

80  
ST

MINNA ST.

ST.



80  
ST

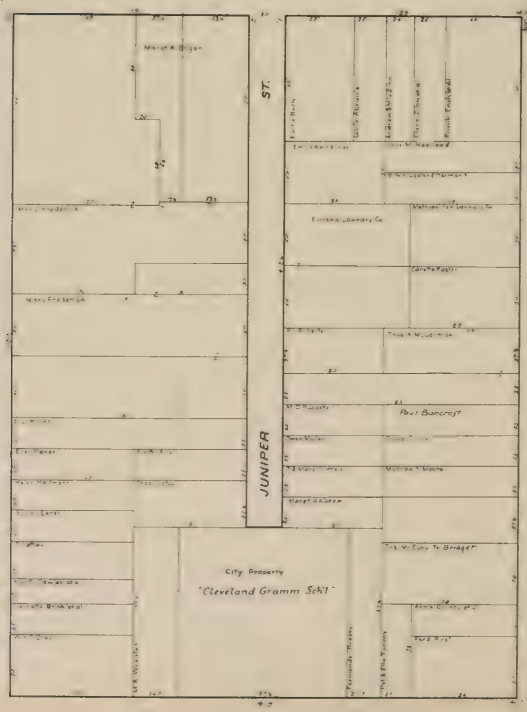

80  
ST

NATOMA ST.

ST.

HOWARD ST.

ST.

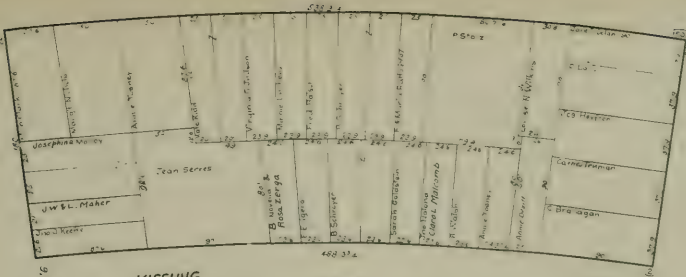


11 1/2

10 1/2



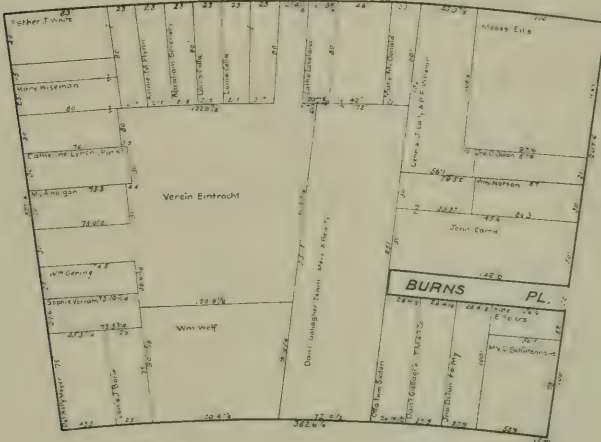
ST.



ST.

KISSLING

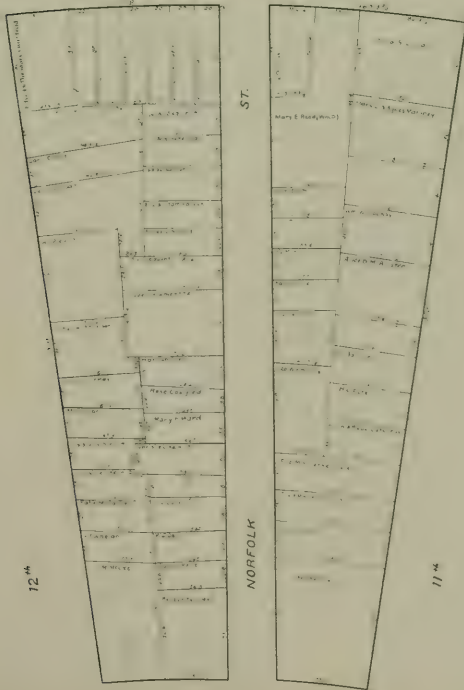
ST.



FOLSOM

ST.

9



ST.

NORFOLK

HARRISON

ST.

12 1/2

11 1/2

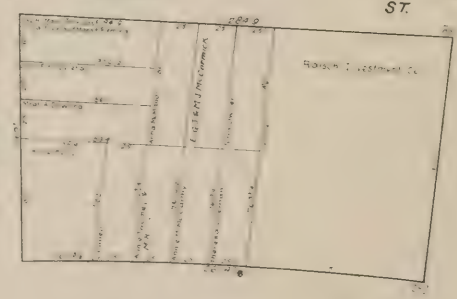
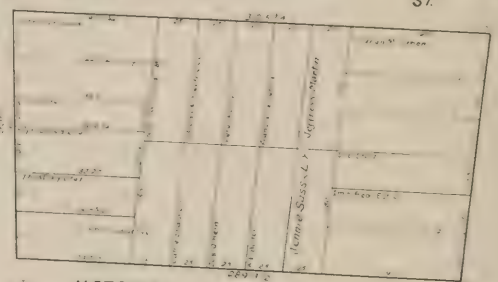
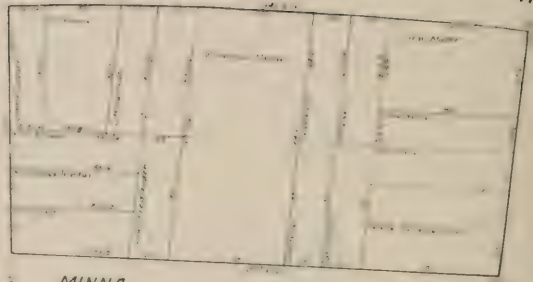




MISSION

ST.

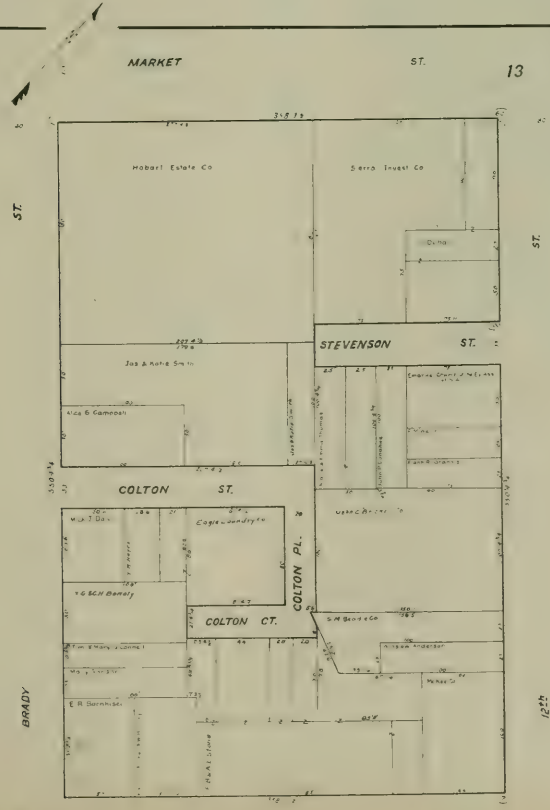

//

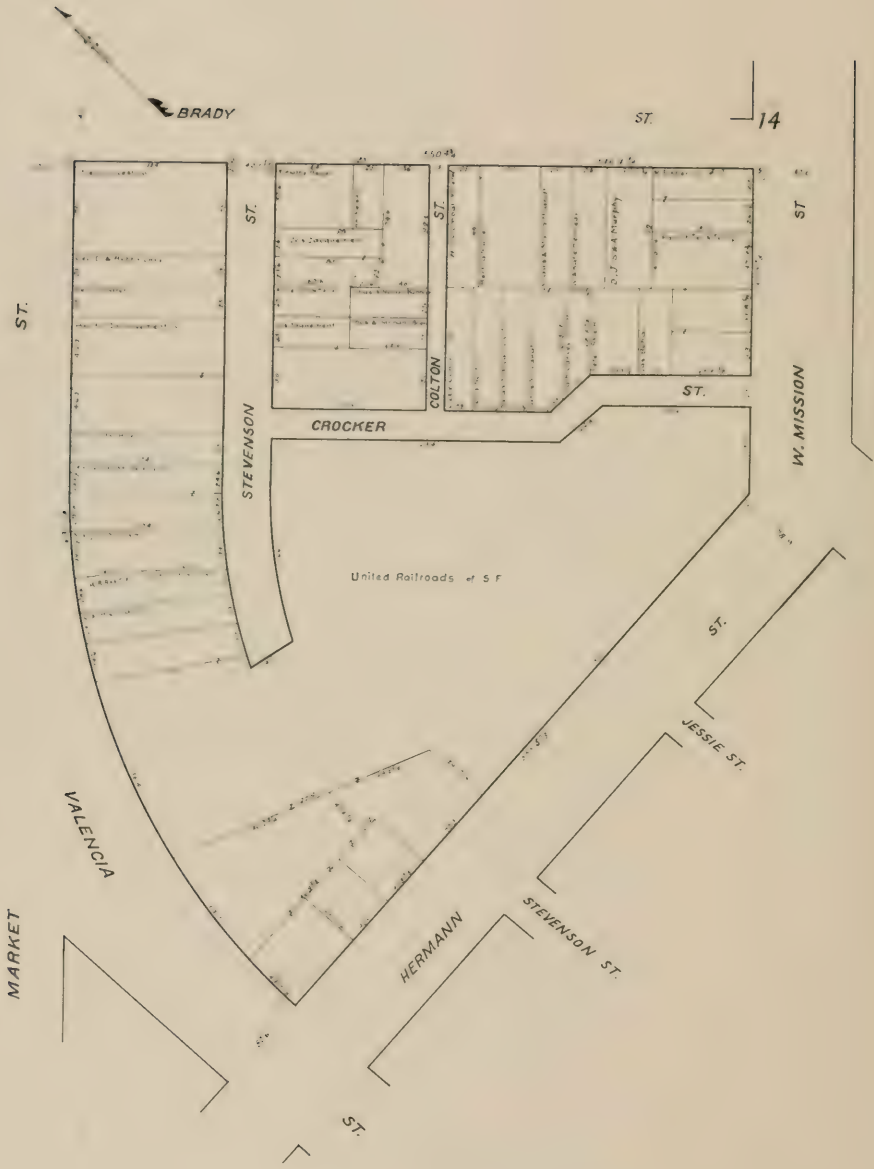


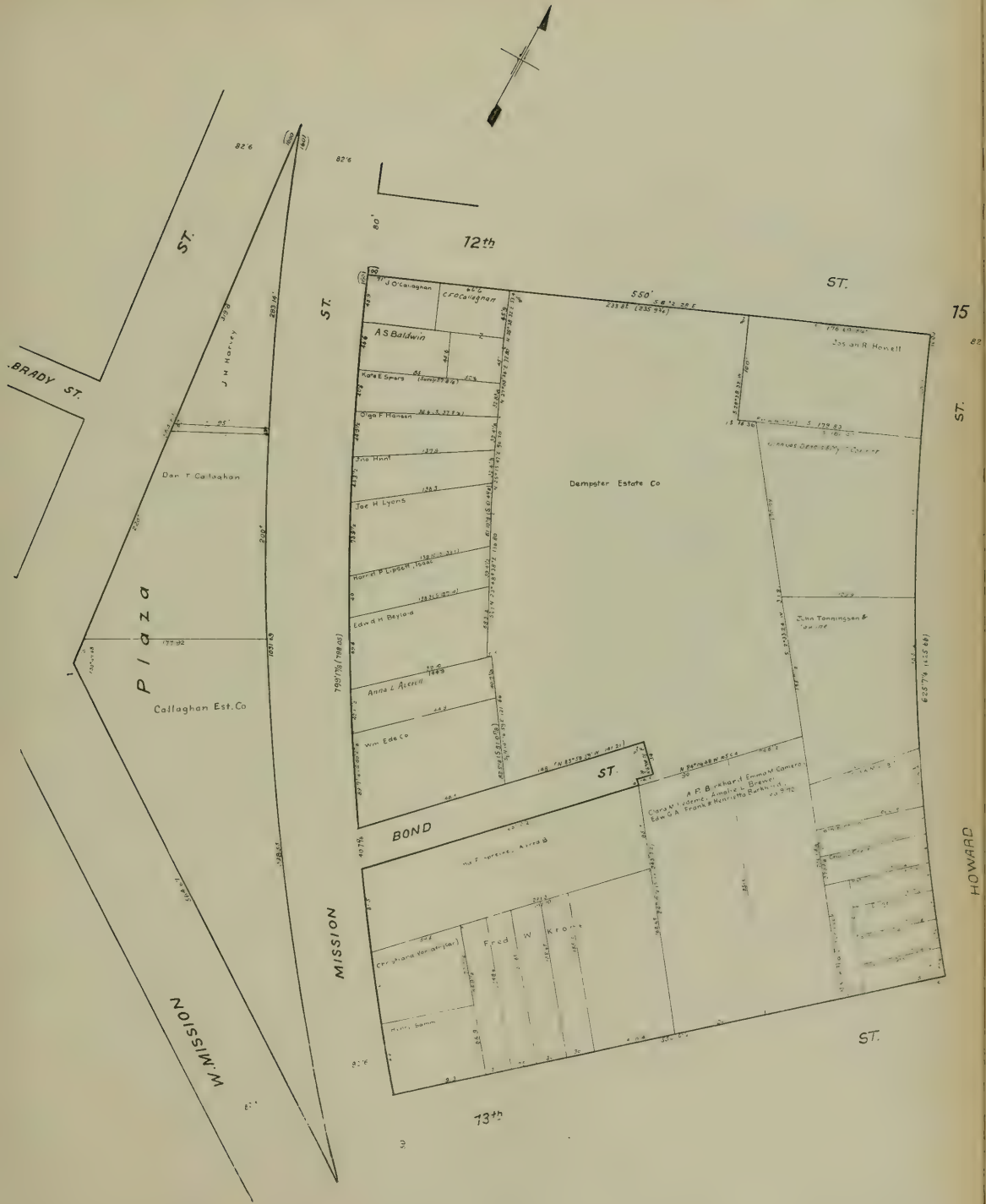
HOWARD

ST.

11<sup>TH</sup>











78



ST



ST



ST



ST



HARRISON

13<sup>th</sup>

12<sup>th</sup>

ST

14<sup>th</sup>



342

MISSION

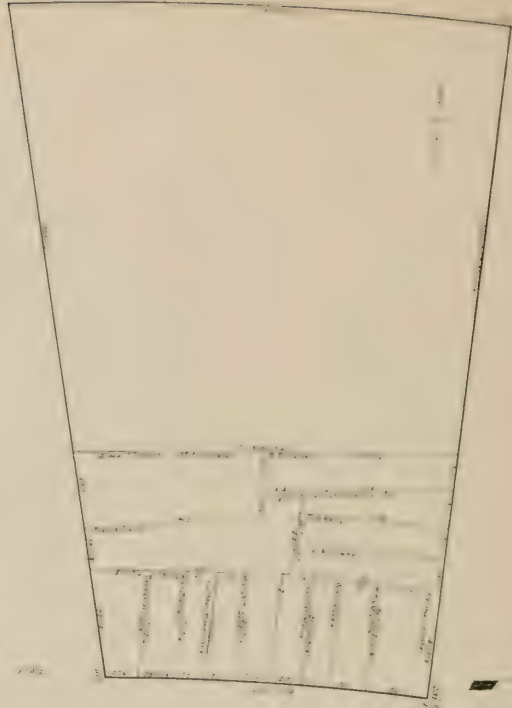

ST.

20

ST

ST

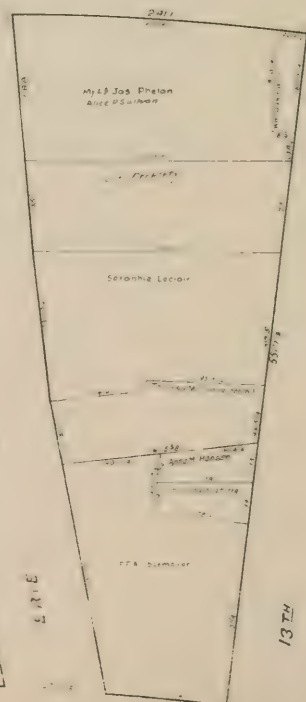
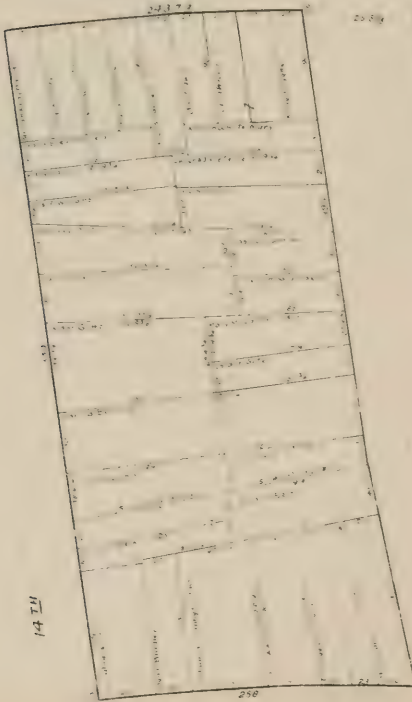
ST



HOWARD

ST.

19



14 TH

14 TH

13 TH

FOLSON

ST



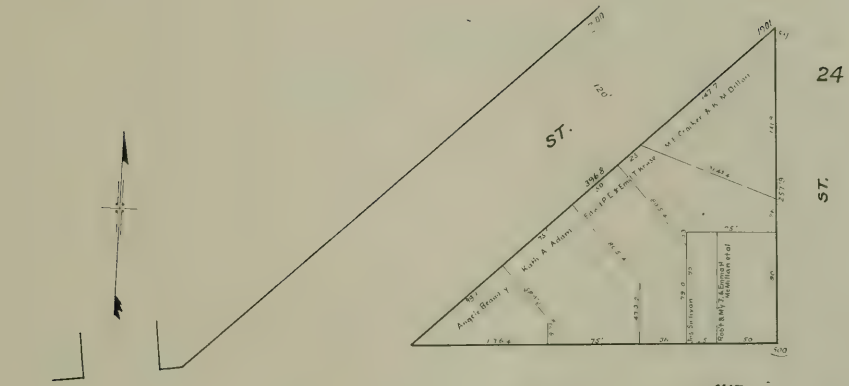
80 DUBOCE (late 13th and RIDLEY STS) AVE. 21



DUBOCE

OCEAN ST

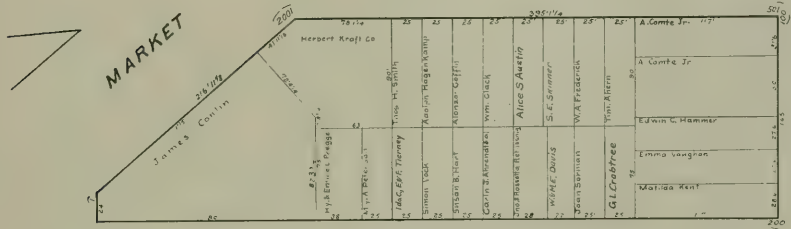
AVE.



DUBOCE (13th ST.) AVE.

24

ST.



MARKET

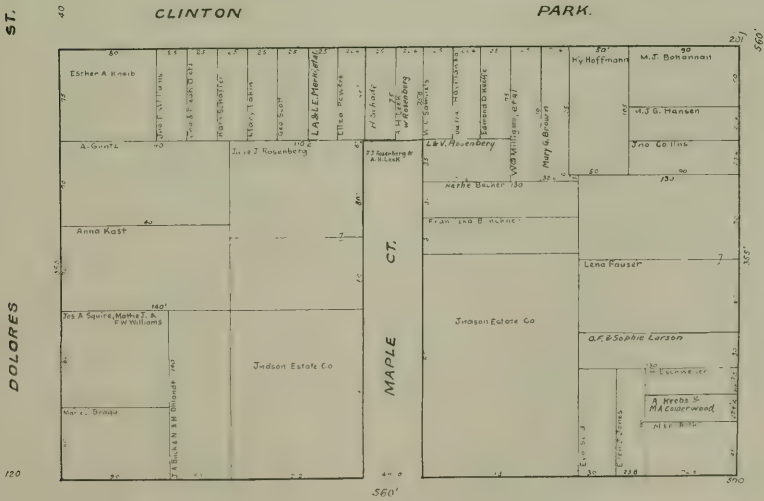
DUBOCE (13th ST.) AVE.

25

ST.

CLINTON

PARK.



DOLORS

CLINTON

PARK.

MAPLE CT.


GUERRERO

14th

ST.


ST

ST



CLINTON

PARK




Levi Strauss & Neely Co

BROSAN

ST.

GUERRERO

VALENCIA



14<sup>th</sup>

ST.

DUBOCE


(13<sup>th</sup> ST.)

AVE.

ST

ST.

ST.



500'

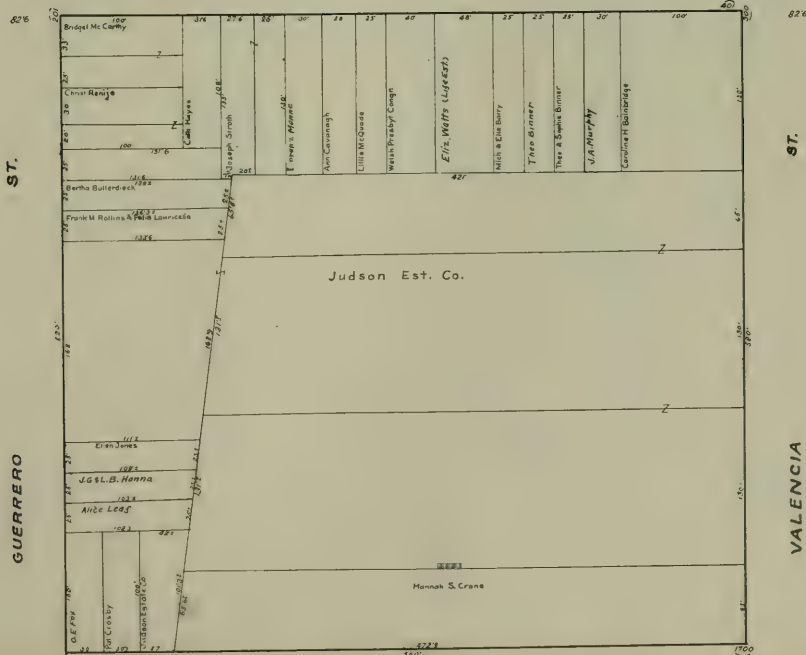
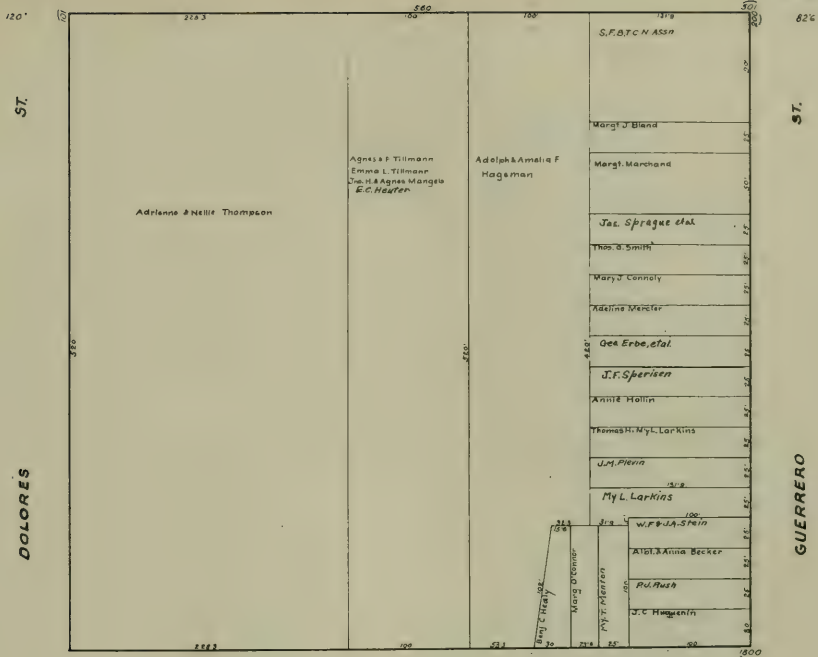


VALENCIA



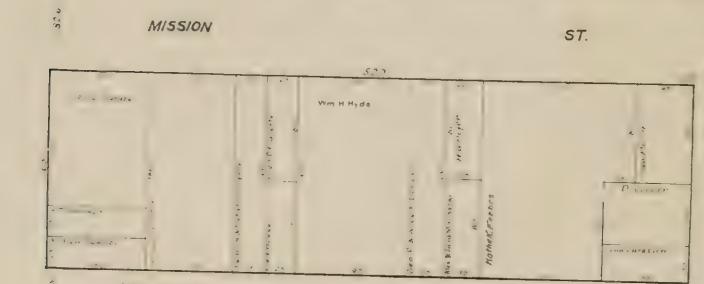

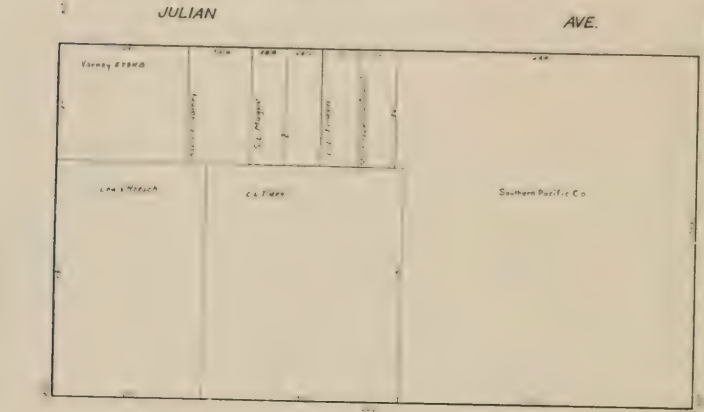
STEVENSON

JESSIE (WOODWARD AVE)

MISSION



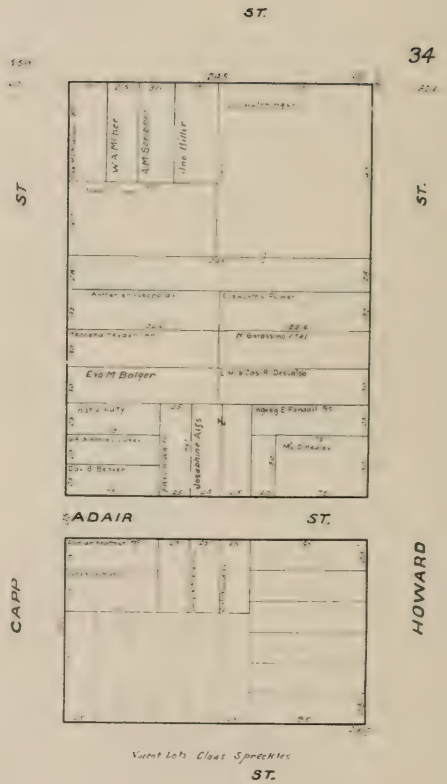





15TH

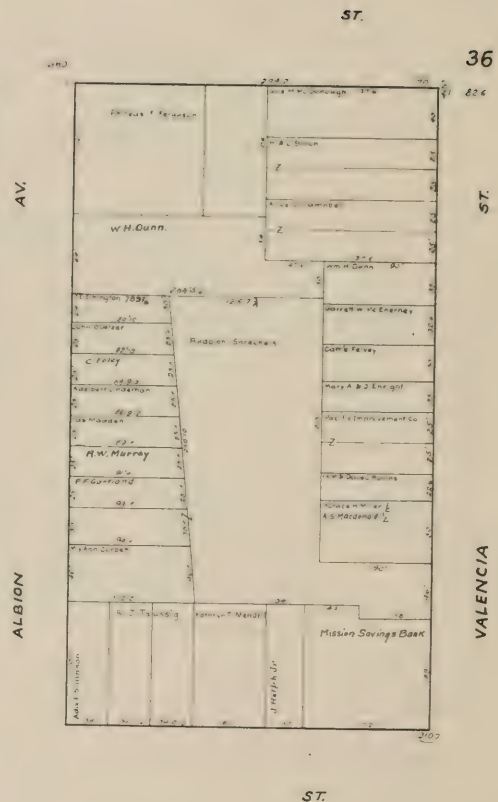
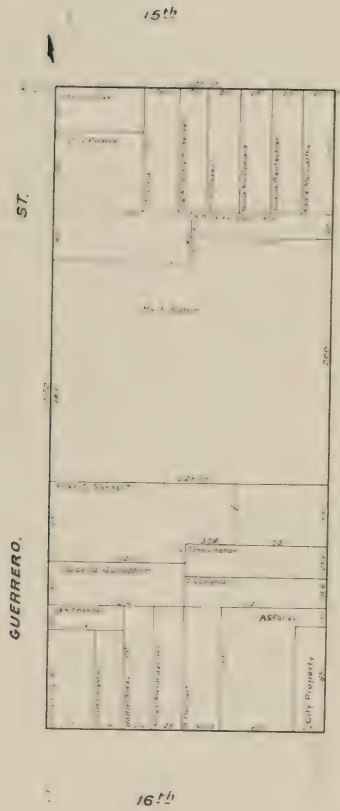
14TH

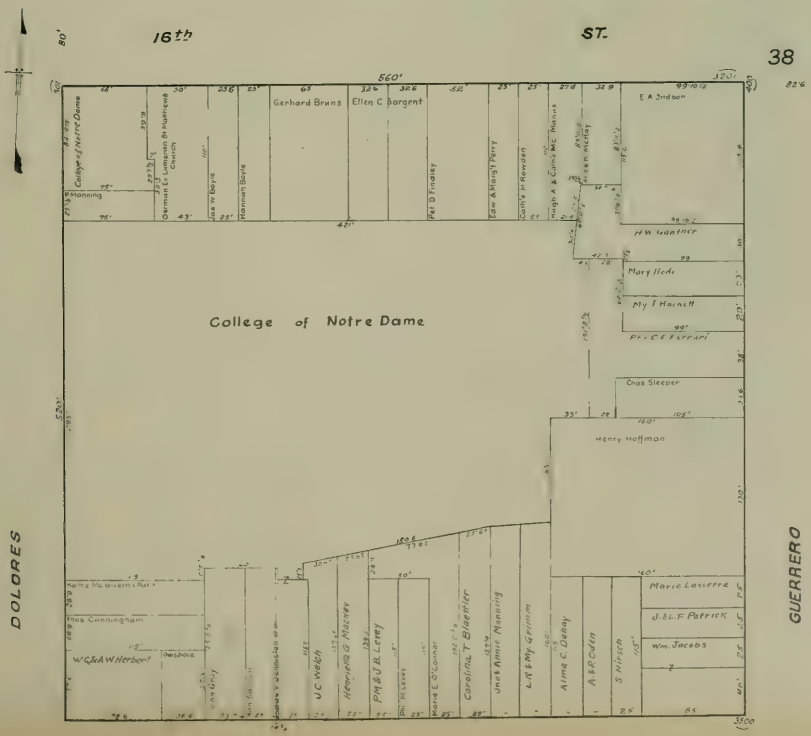
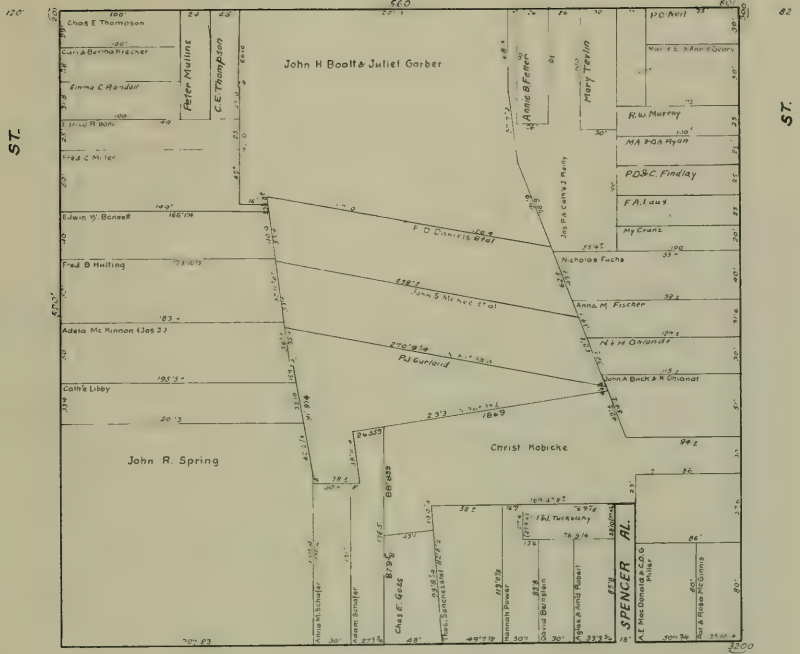




Admiral A. J. S. Speer












GUERRERO

ST.

520'

39

ST.



ST.

CAMP



ST.


520'

ALBION

AVE.

50'

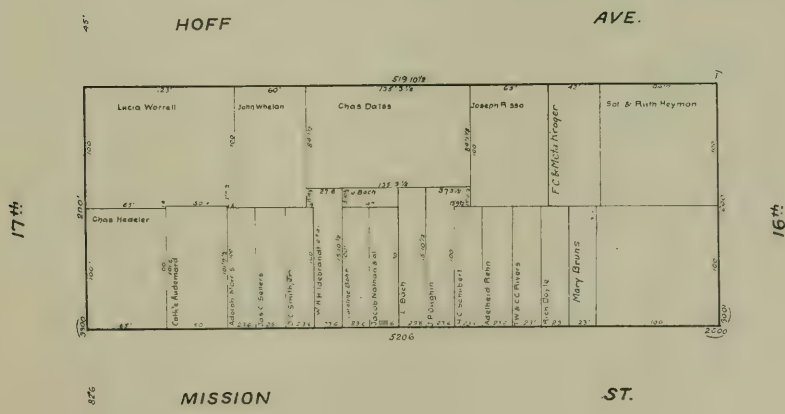
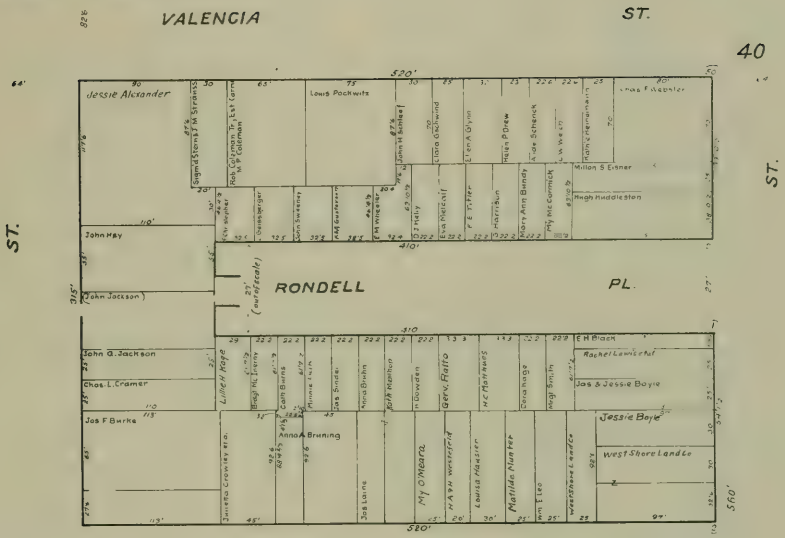
17th



VALENCIA





ST.

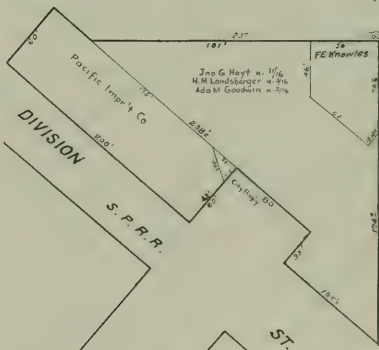

16th





876

16th









BRYANT

ST

HARRISON

ST



BRYANT

ST





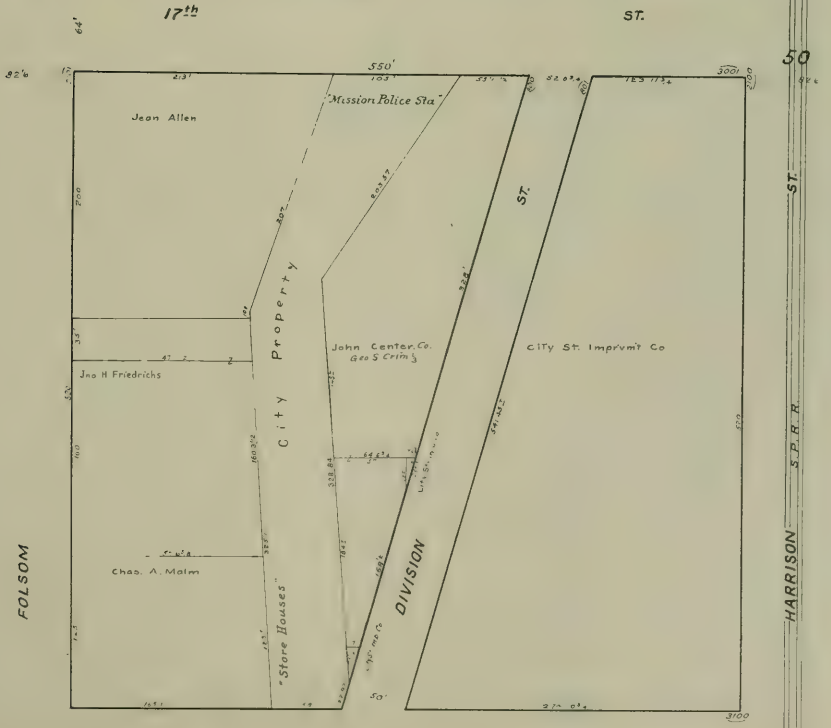
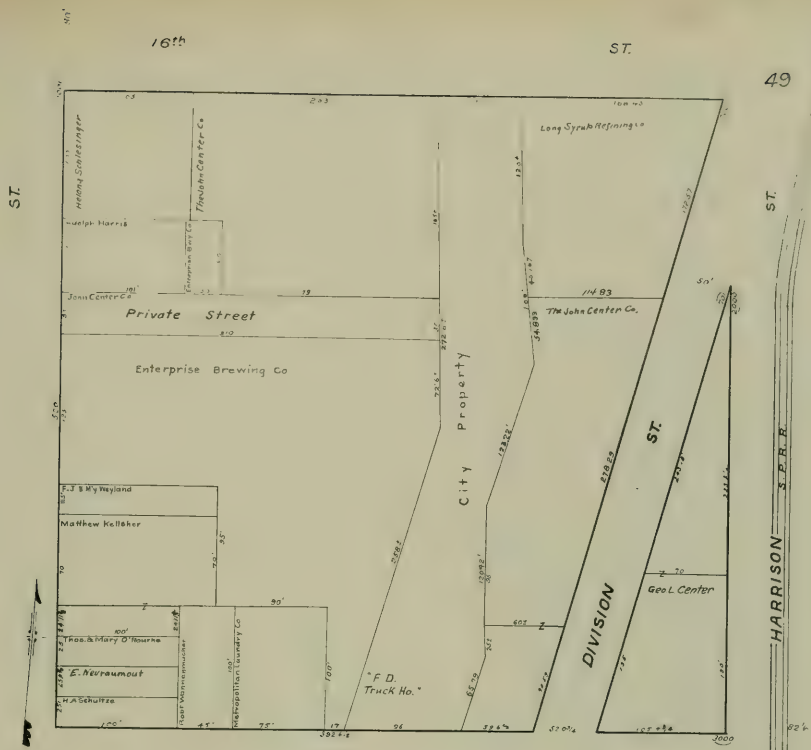


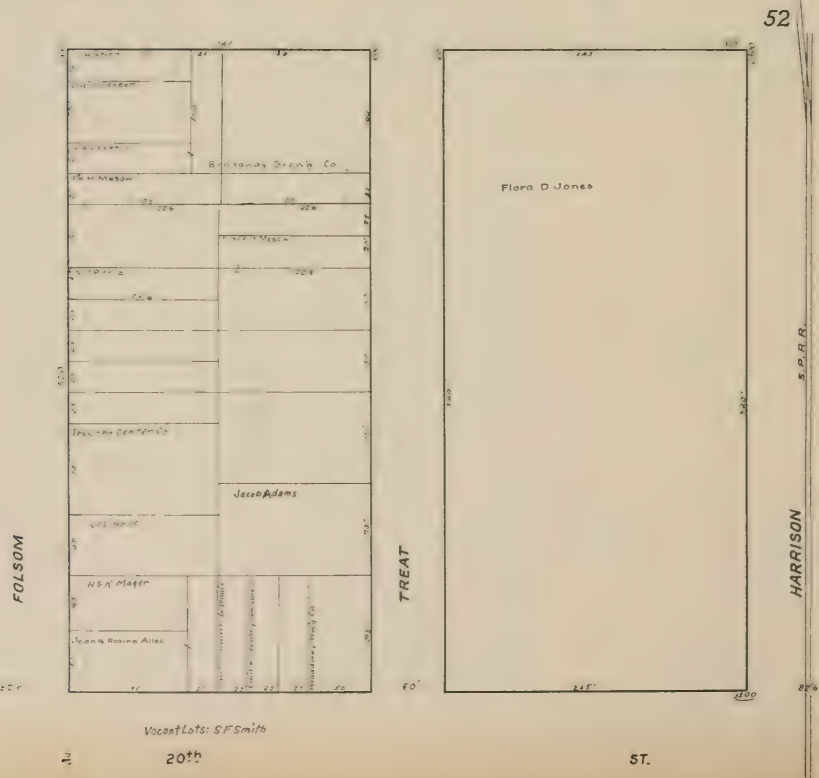
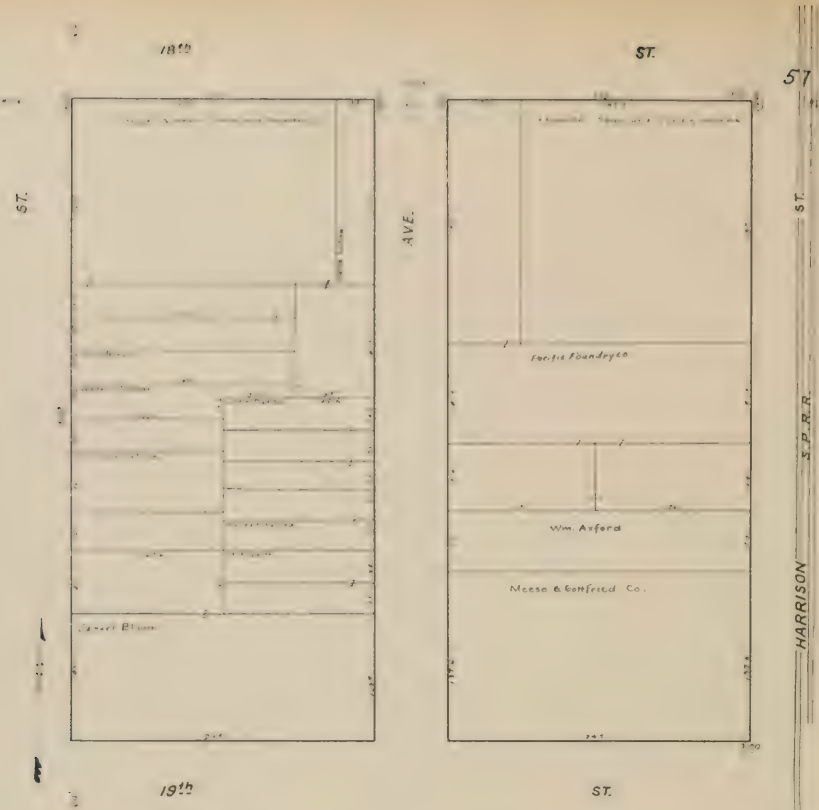
FOLSOM


AVE.

TREAT

HARRISON







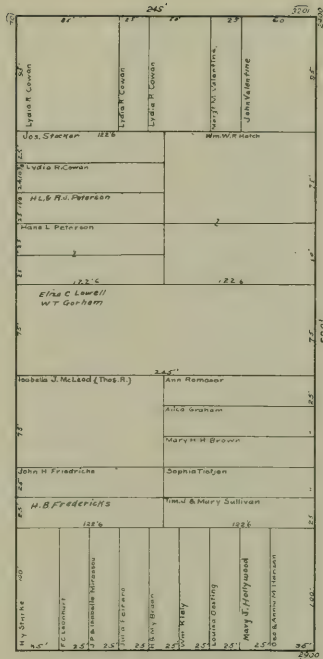
550'

AVE.

60'

21st

53



ST.

HARRISON


ST.

S. P. R. R.

HARRISON

ST.

54



550'

TREAT


60'

826

64

22nd





ST.

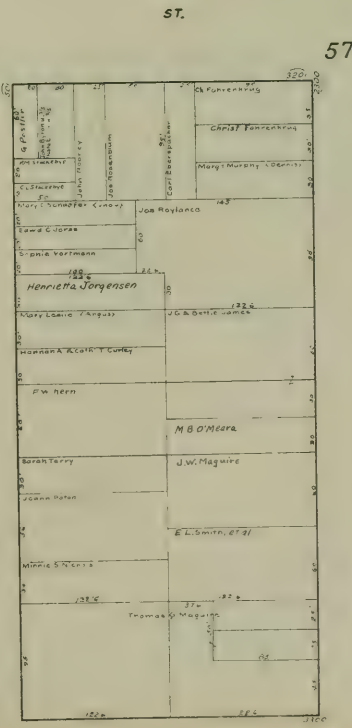


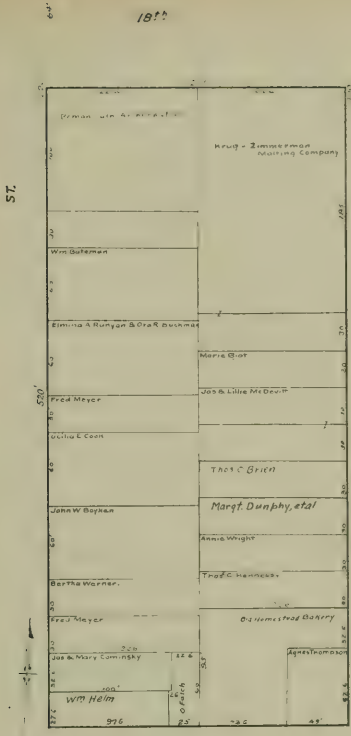


ST.

S. P. R. R.

HARRISON









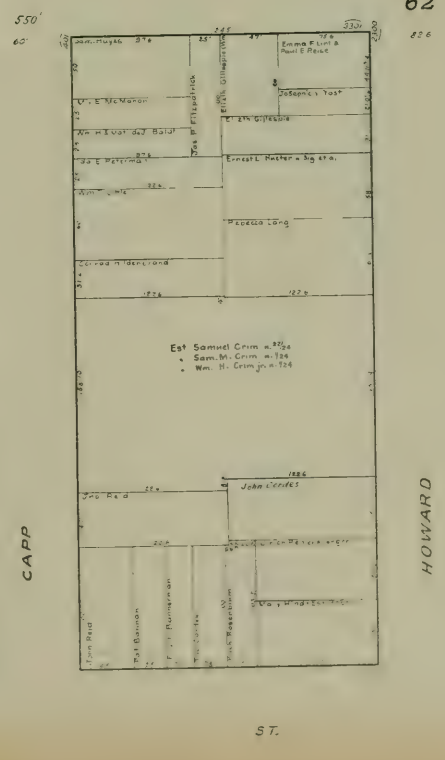
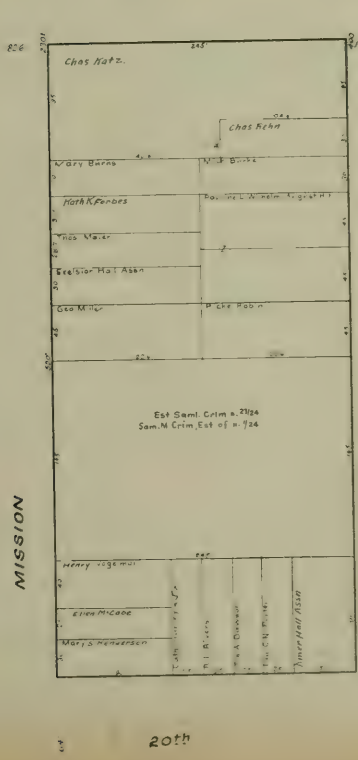


HOWARD


SHOTWELL

FOLSOM










ST.

ST.




215'

ST.



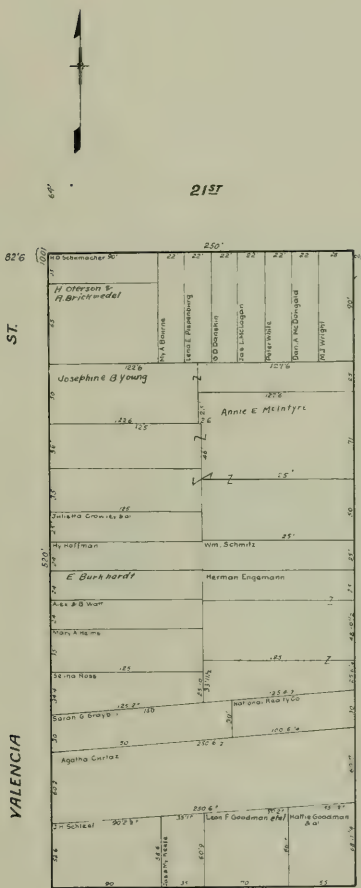
MISSION

550



CAPP

HOWARD

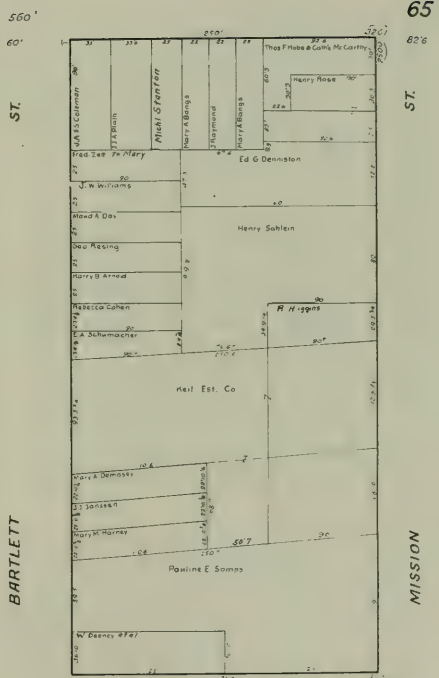


ST.

VALENCIA

21ST

22ND



ST.

BARTLETT

ST.

ST.

65

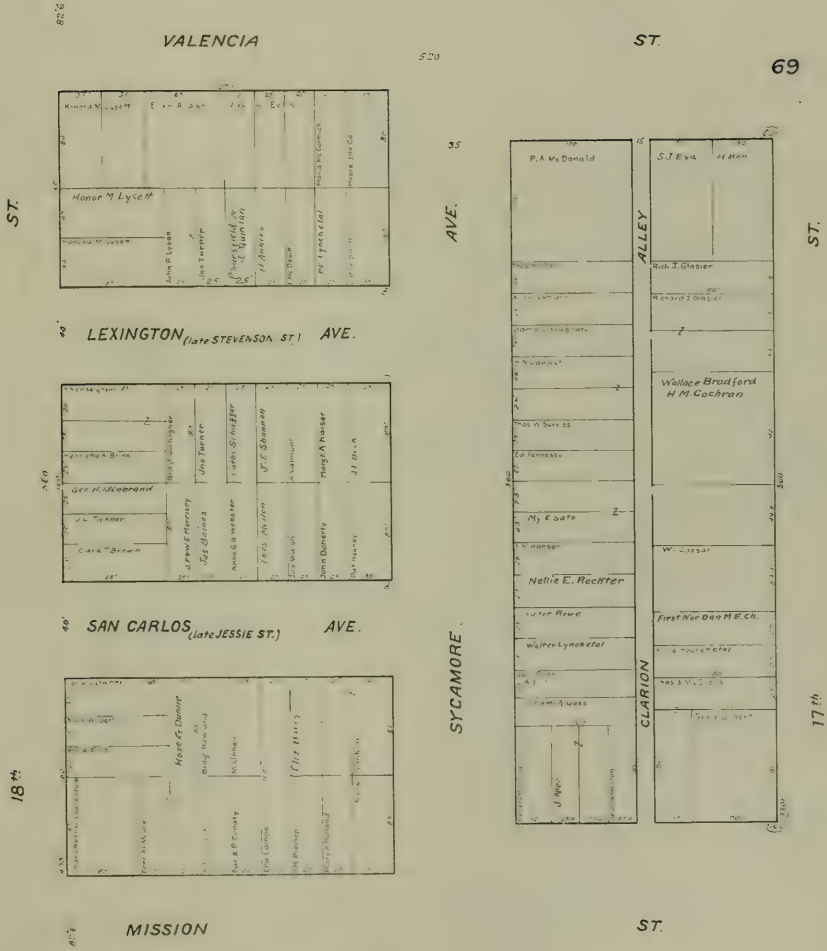
MISSION







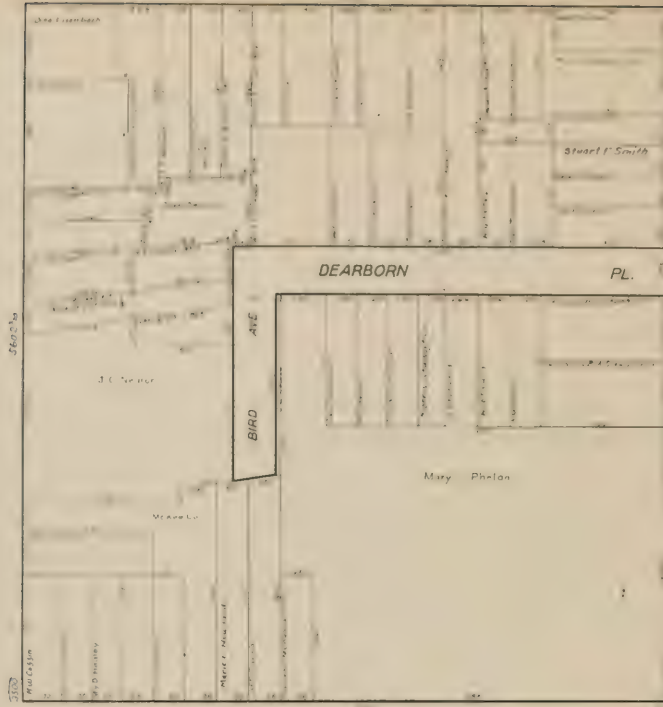




Note: Valencia & Mission Sts make a straight line of 312 ft. shown here  
 are used only by the crossing of Sycamore & San Carlos Sts. and 18th St.

ST.

18TH



ST

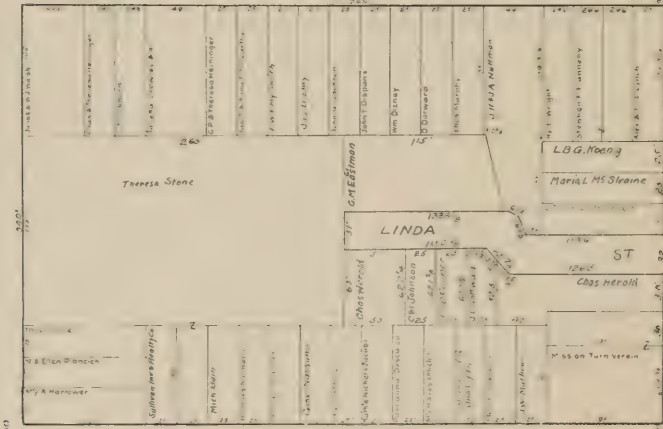
17TH

VALENCIA  
GUERRERO

ST.  
ST.

ST.

19TH

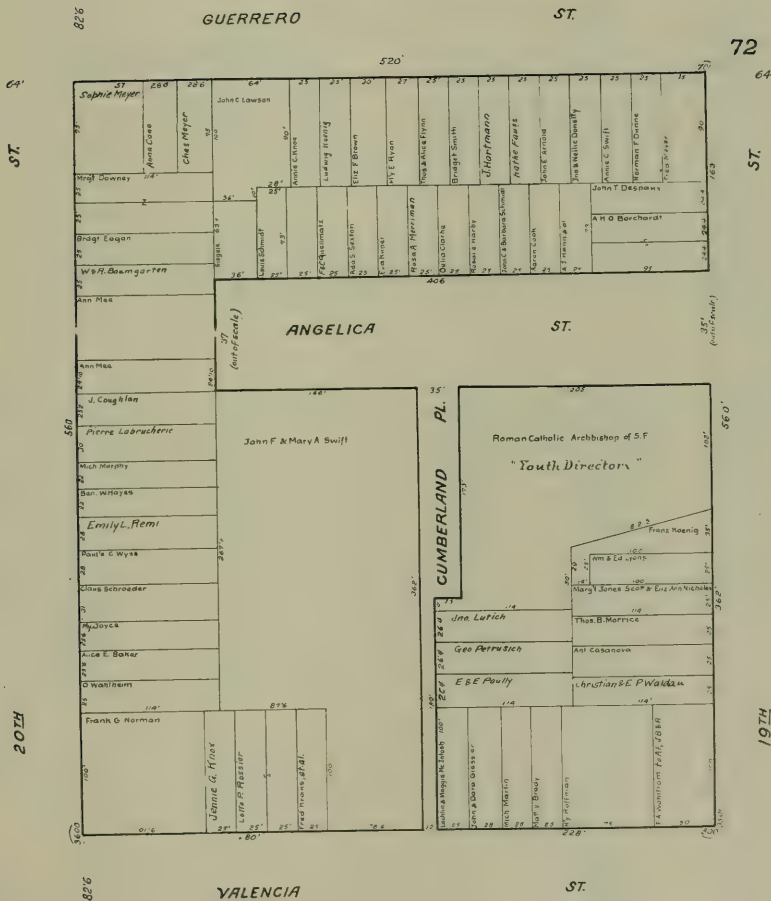


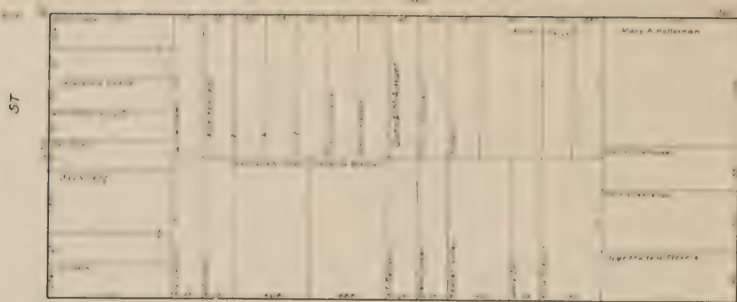
ST.

LAPIDGE

ST

18TH





520  
66'

LIBERTY

ST.




64'

21ST

ST.



520  
66'



520  
66'

HILL

ST.

GUERRERO



520  
66'

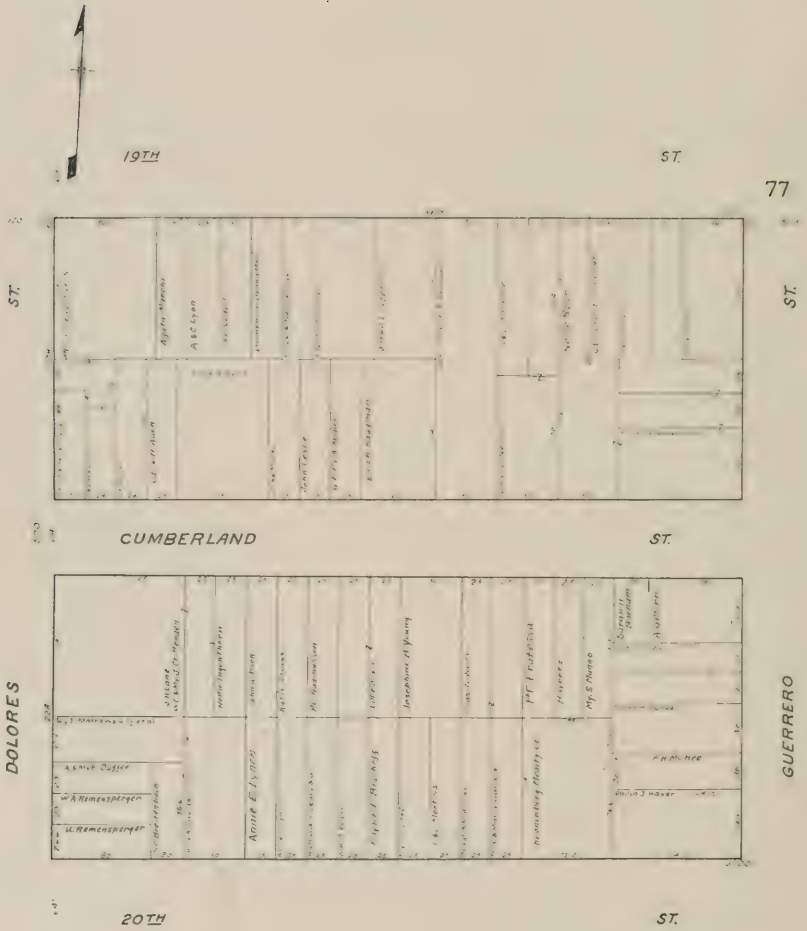
22ND

ST.

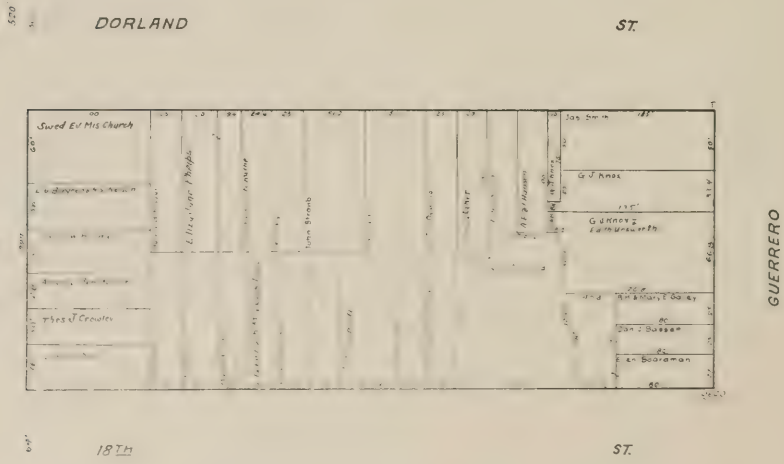

VALENCIA


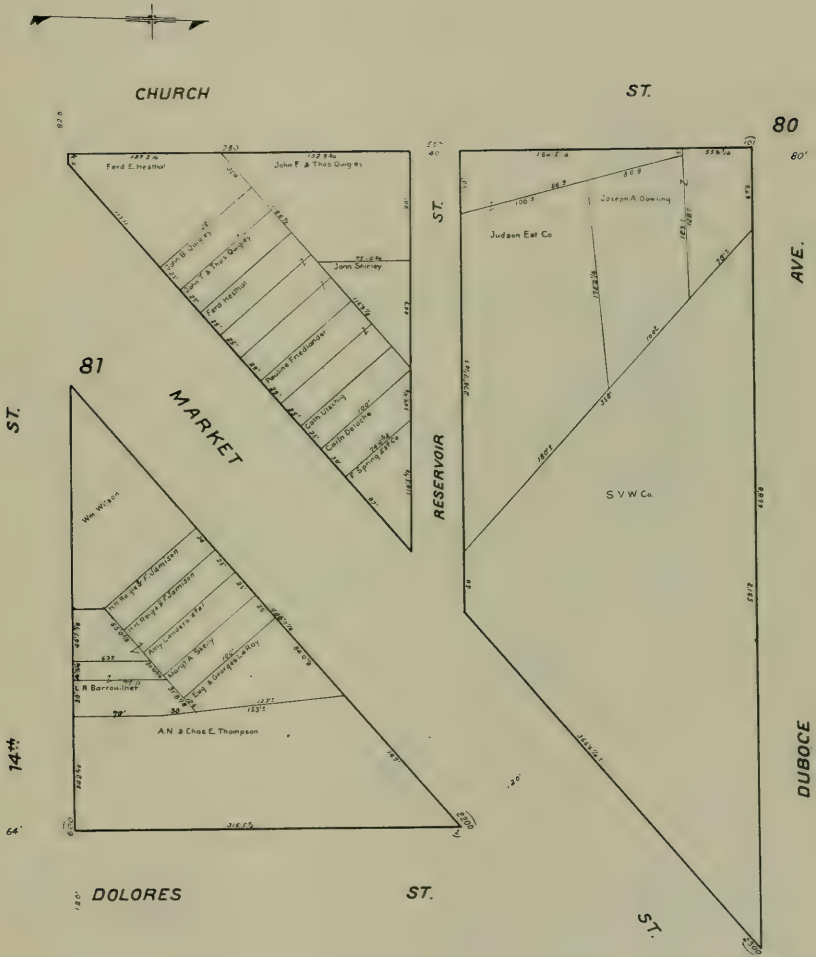


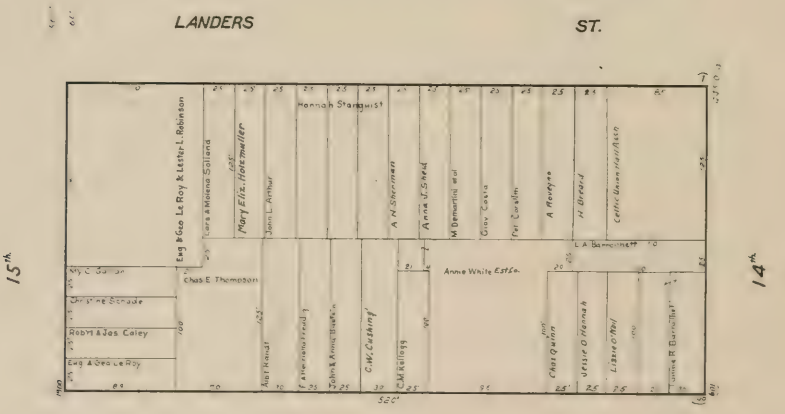
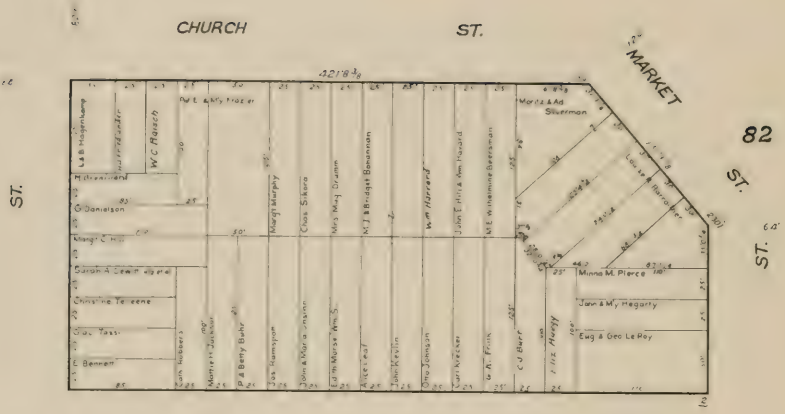




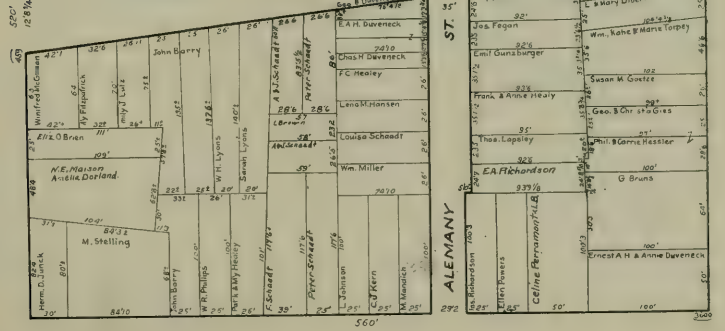
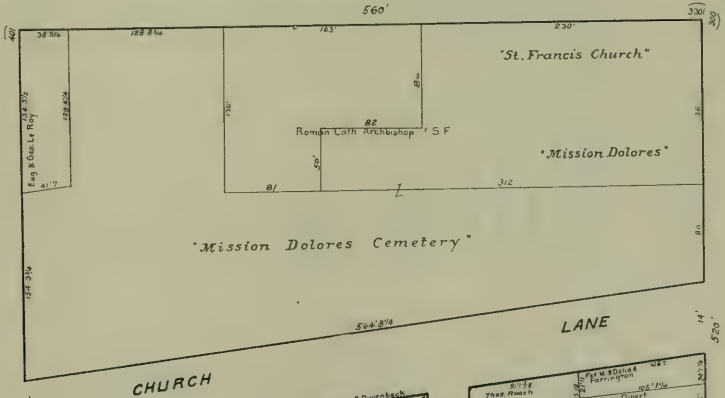
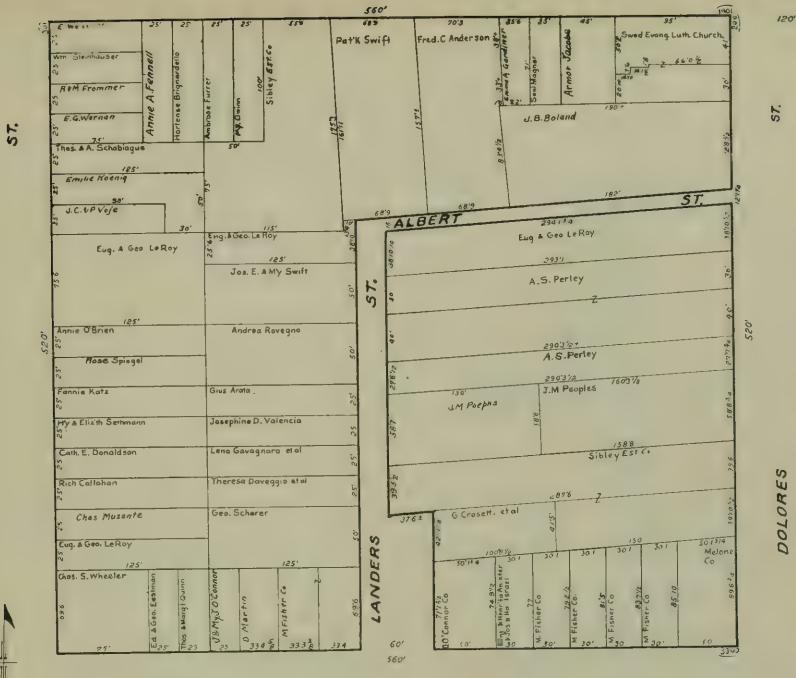





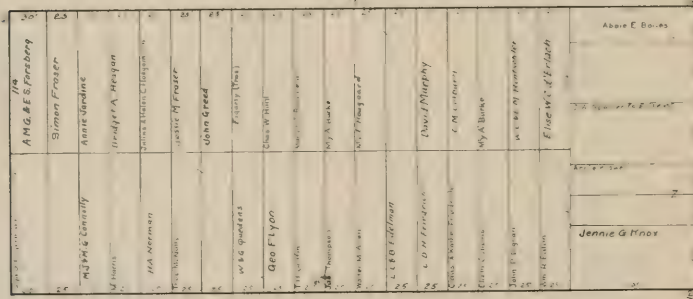
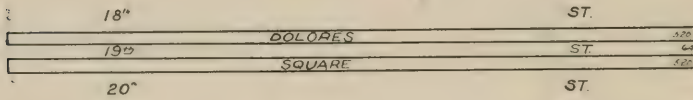
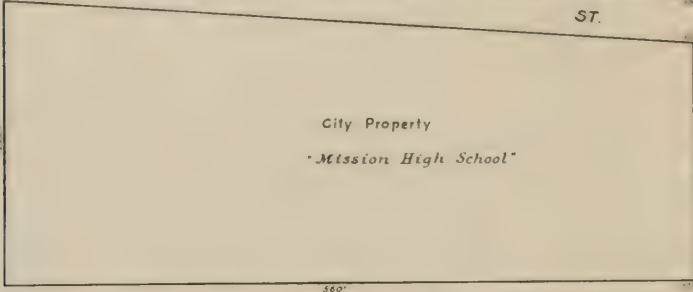
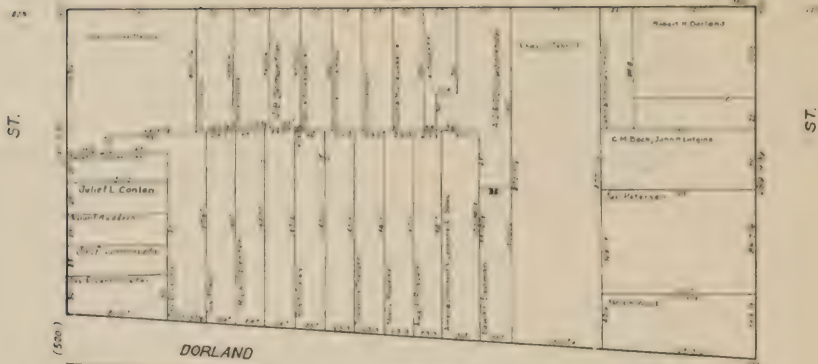




ST. 15<sup>th</sup> ST. 14<sup>th</sup> CHURCH ST. MARKET ST. LANDERS ST. DOLORES ST.







CHURCH

DOLORES




64°	ST.	60°	CHURCH	ST.	89
64°	ST.	60°	CHATANOOGA	ST.	89
64°	ST.	60°	DOLORES	ST.	21°

64°	ST.	60°	CHURCH	ST.	89
64°	ST.	60°	CHATANOOGA	ST.	89
64°	ST.	60°	DOLORES	ST.	21°

64°	ST.	60°	CHURCH	ST.	89
64°	ST.	60°	CHATANOOGA	ST.	89
64°	ST.	60°	DOLORES	ST.	21°

64°	ST.	60°	CHURCH	ST.	89
64°	ST.	60°	CHATANOOGA	ST.	89
64°	ST.	60°	DOLORES	ST.	21°

ST




LIBERTY

ST.

ST



SANCHEZ



HILL

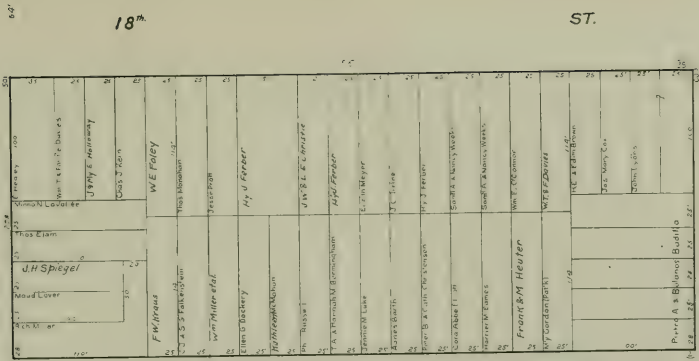
ST.

CHURCH



ST.

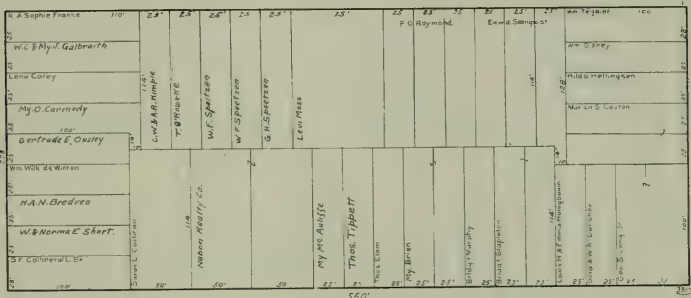
ST.



HANCOCK

ST.

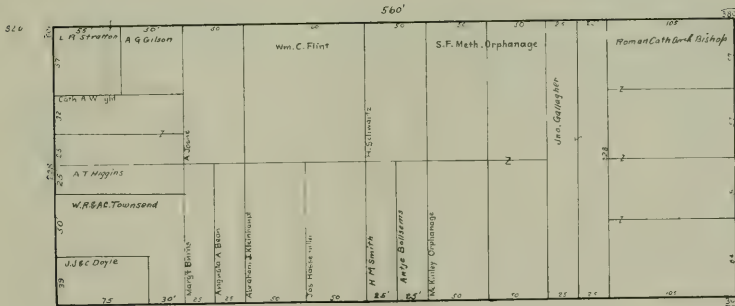
93



19th

ST.

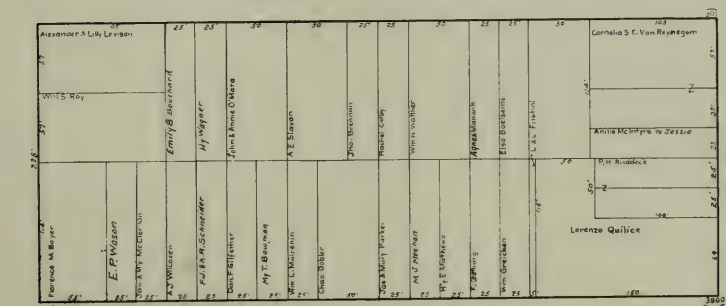
92



CUMBERLAND

ST.

SANCHEZ

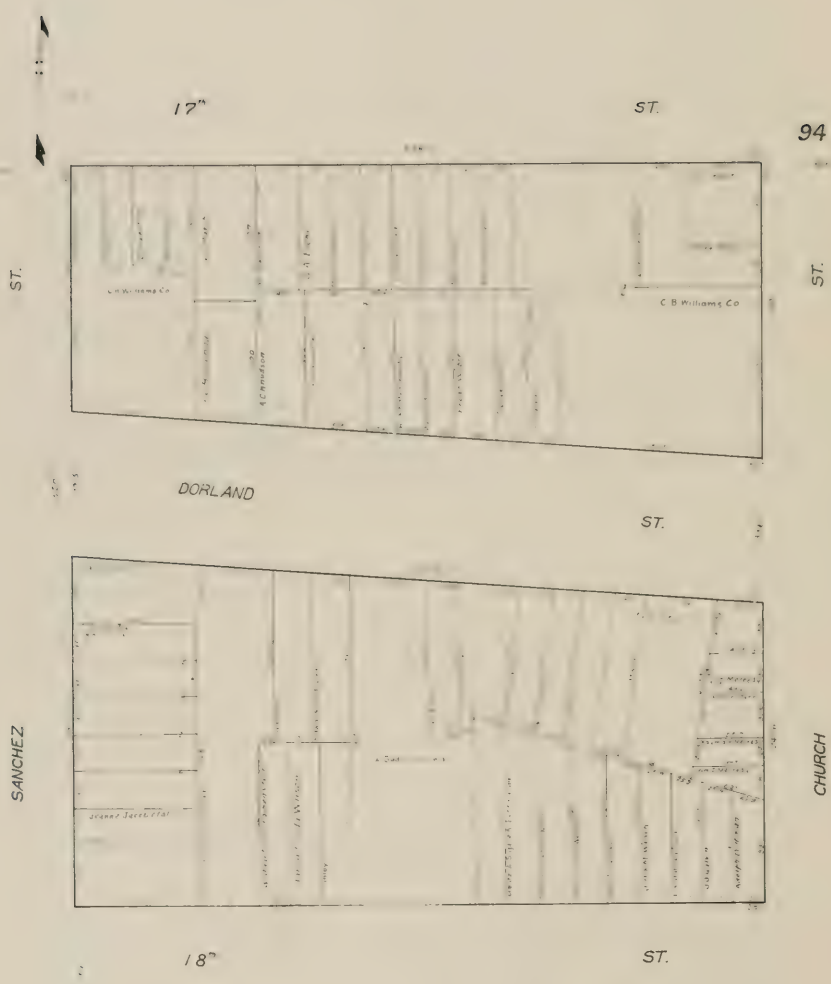


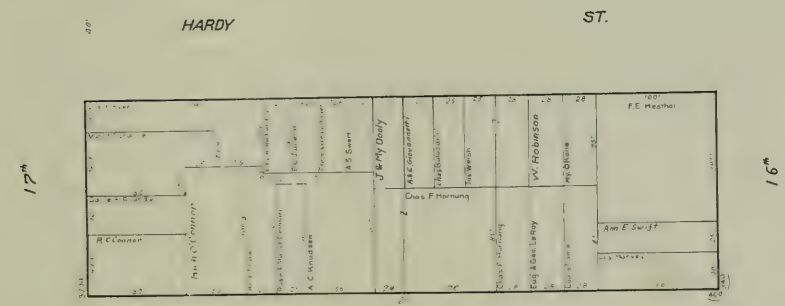
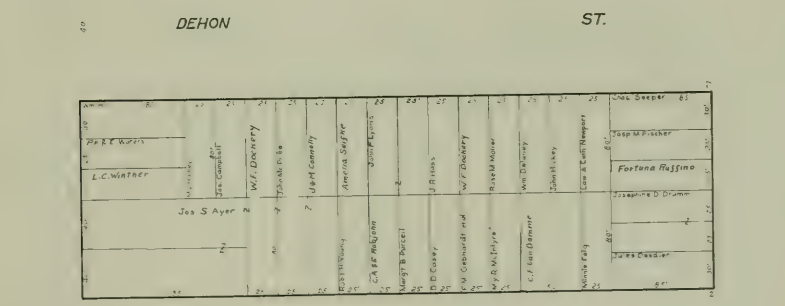
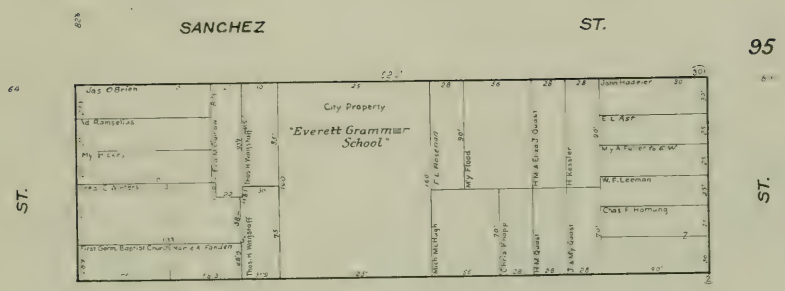
CHURCH

20th

ST.

64





60th

SANCHEZ

ST.

95

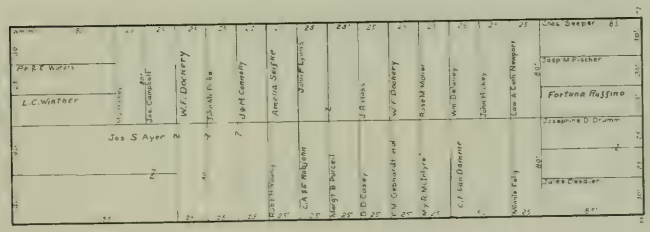
ST.

ST.

60

DEHON

ST.

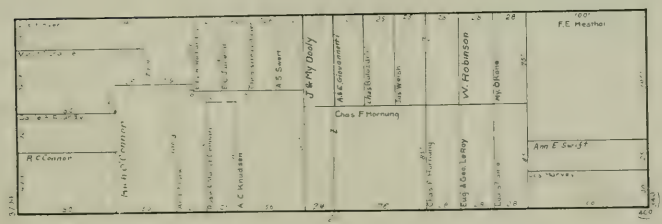


60

HARDY

ST.

17th



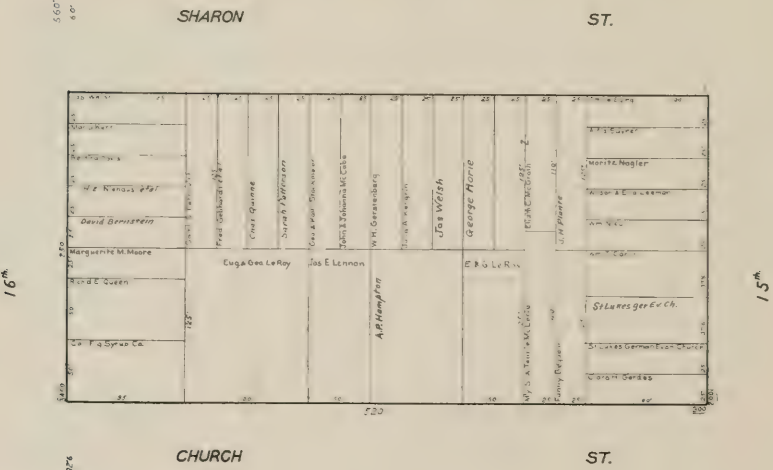

60th

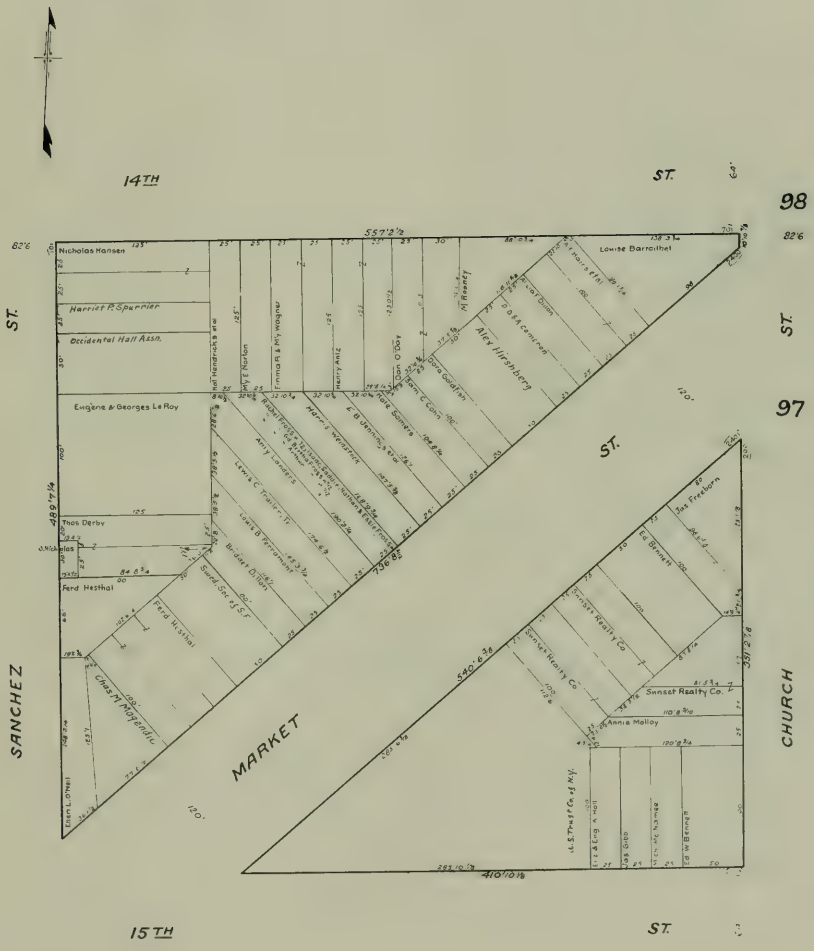
CHURCH

ST.

16th







14TH

ST.

98

82'6"

ST.

ST.

97

SANCHEZ

ST.

CHURCH

MARKET

15TH

ST.

ST.



WALTER

ST.

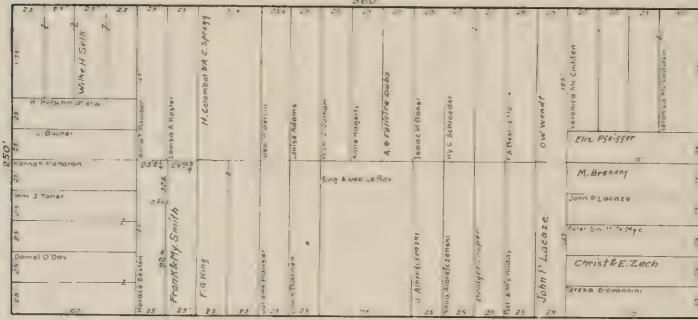
AVE.



SANCHEZ

ST.


99



BELCHER

ST.

14 TH






CHURCH

ST.

DUBOCE










ST.



ST.

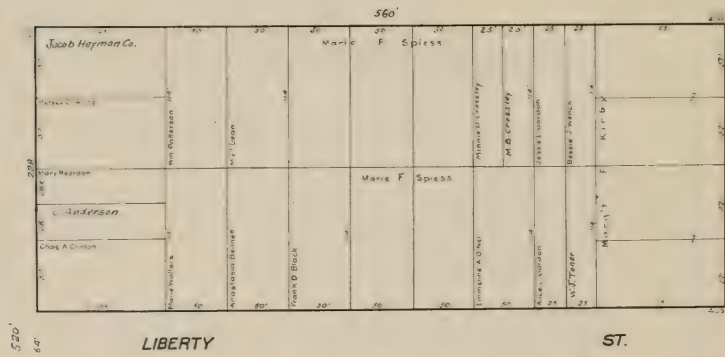
CUMBERLAND

ST.



20<sup>th</sup>


ST.



LIBERTY

ST.


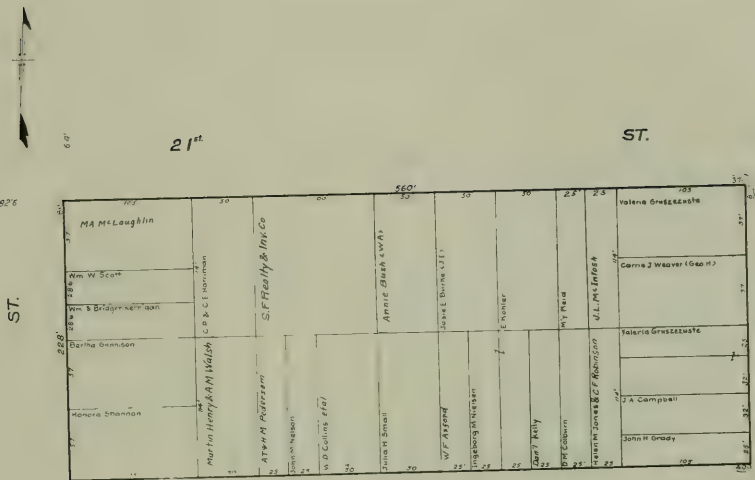
NOE



21<sup>st</sup>

ST.

SANCHEZ



ST.

109

826

ST.

ST.


SANCHEZ

ST.

Lots without name or ? - owned by H.L. Meiser







560  
60'

CASTRO

ST.

113

ST.

ST.

HARTFORD

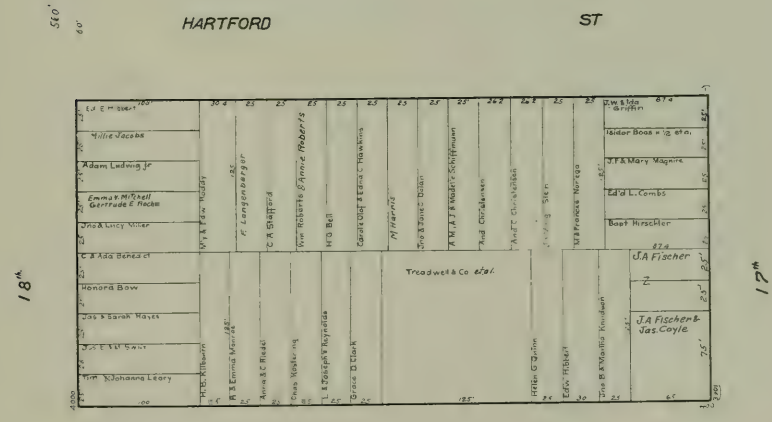
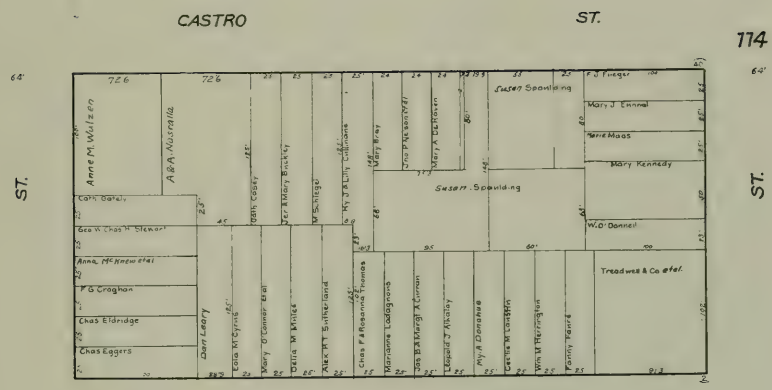

ST.

19<sup>th</sup>

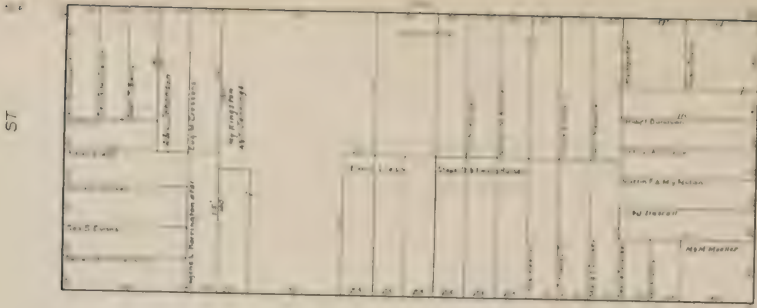
18<sup>th</sup>

NOE

ST.








530'

BEAVER

ST.

520'



80'

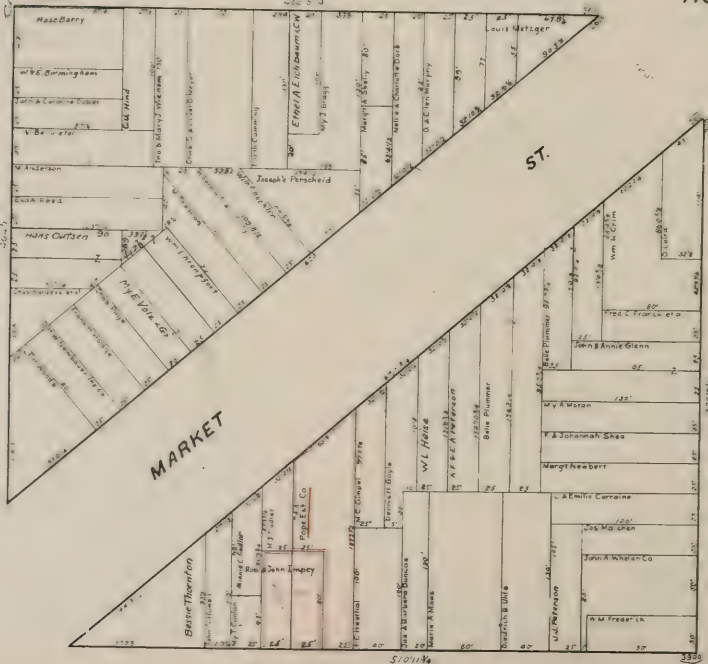
16<sup>th</sup>

ST.

116

825

CASTRO



115

NOE

60'


17<sup>th</sup>

ST.

335

ST.

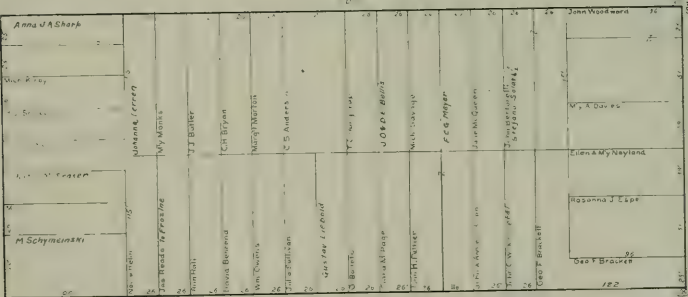
ST.



14<sup>th</sup>

ST.

118

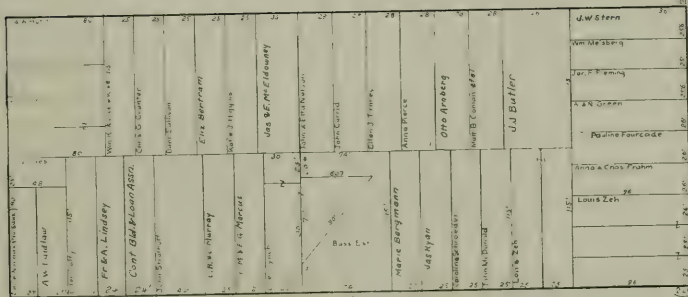


HENRY

ST.

CASTRO

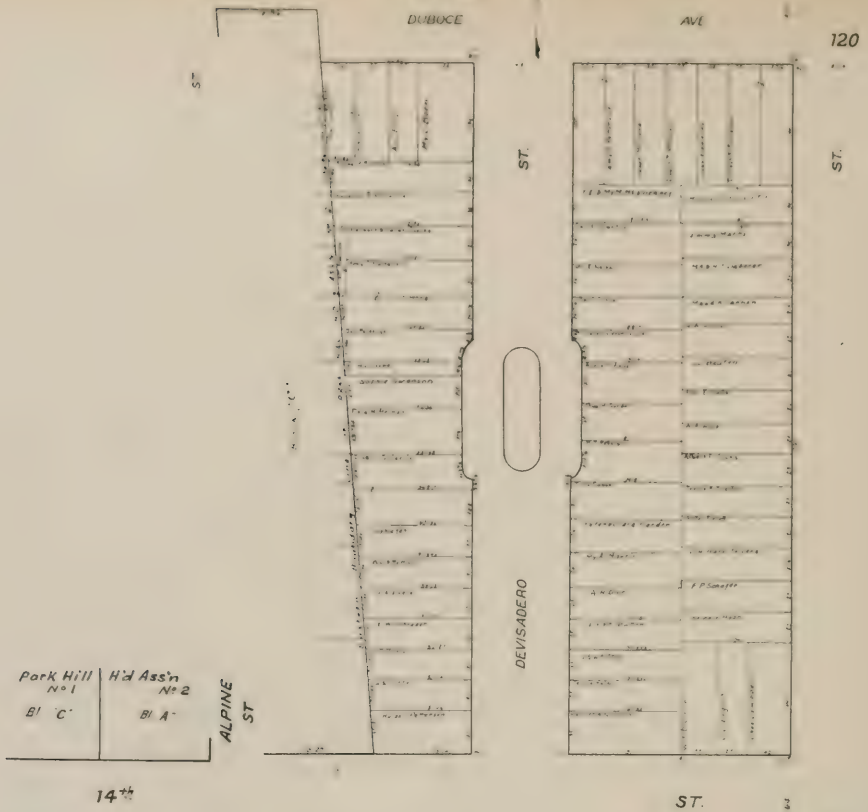
NOE



15<sup>th</sup>

ST.

Western Addition



Park Hill Hld Ass'n No 1  
Bl C

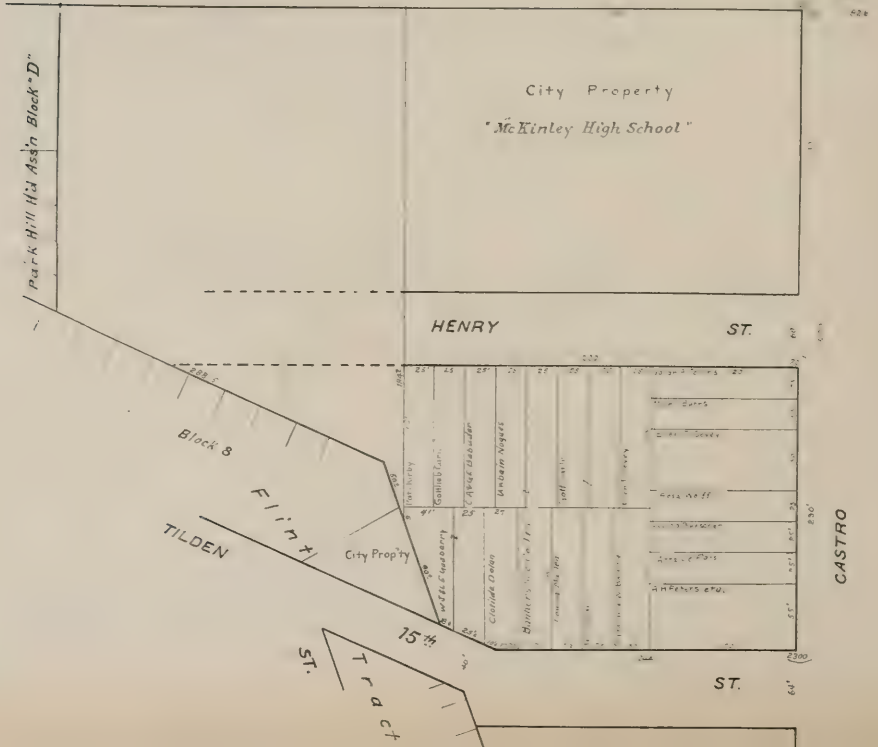
Hld Ass'n No 2  
Bl A

ALPINE ST

14<sup>th</sup>

ST.

121



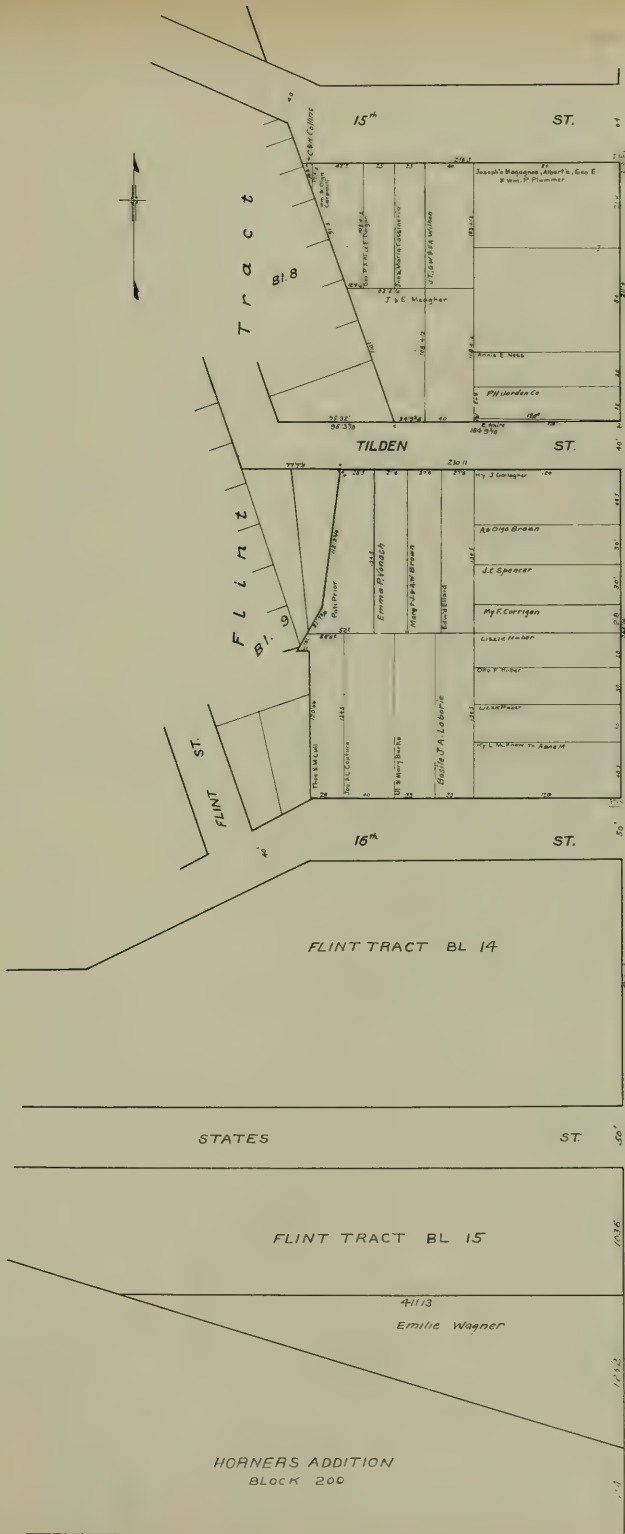
CASTRO


ST.

122

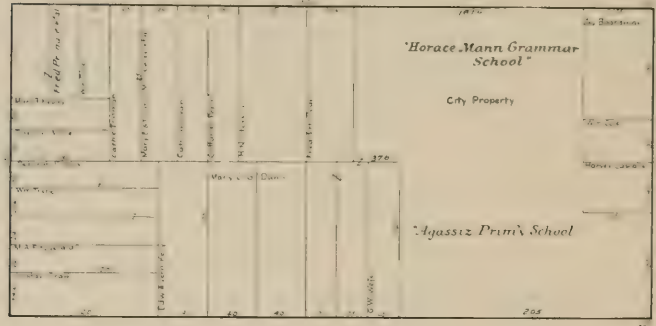
ST.

CASTRO






VALENCIA ST.




BARTLEY ST.



MISSION ST.

ST.




ST.

550'

CAPP

ST.

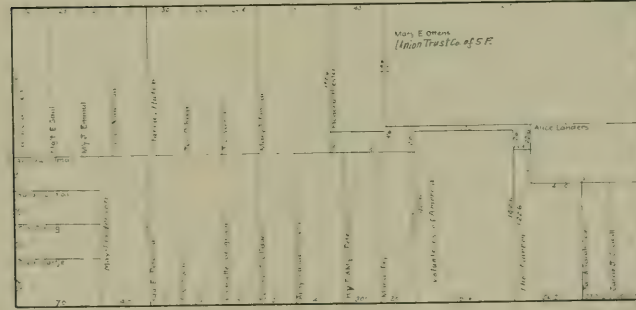


HOWARD

ST.

138

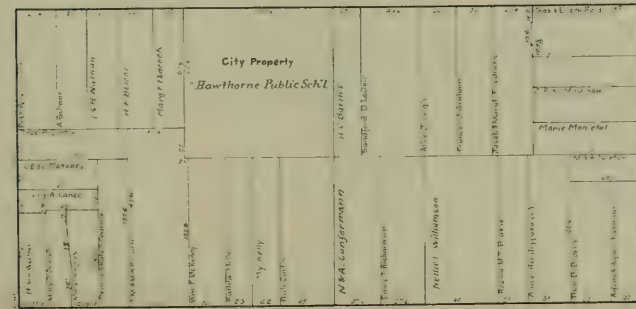
550'



SHOTWELL

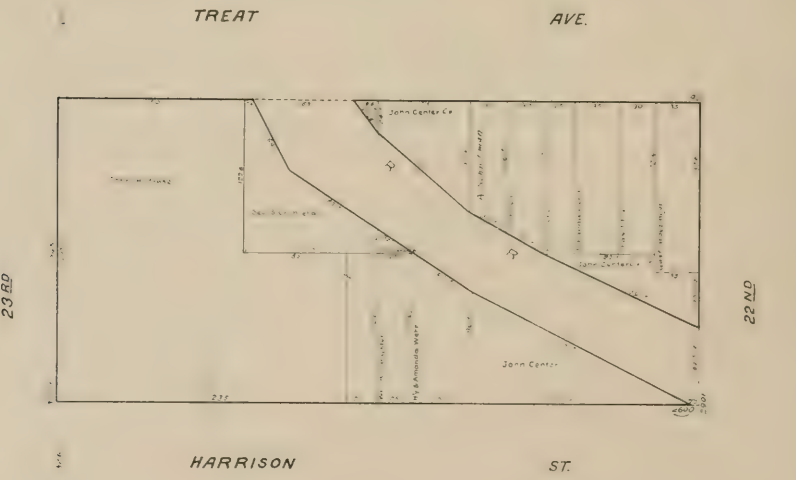
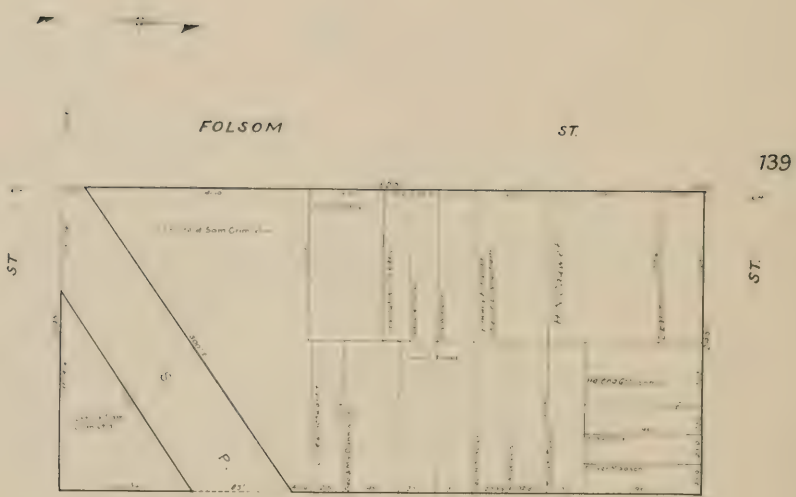
ST.

23'



22'













ST.




ST.

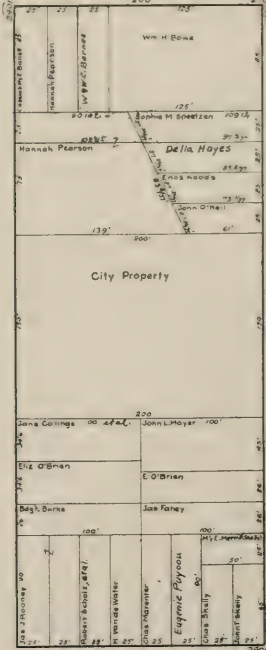


ST.

ST.



ST.



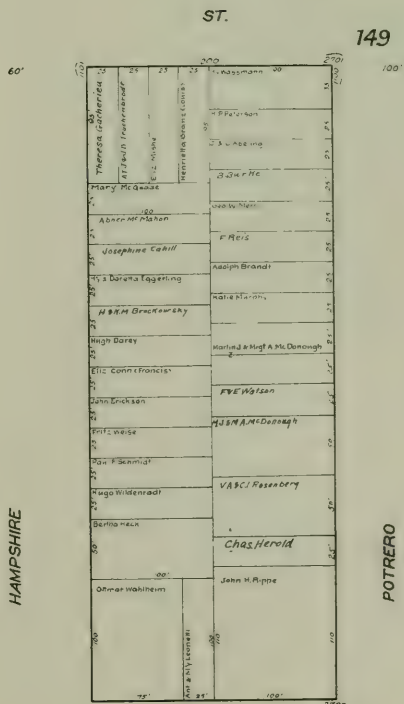



ST.



FLORIDA

BRYANT

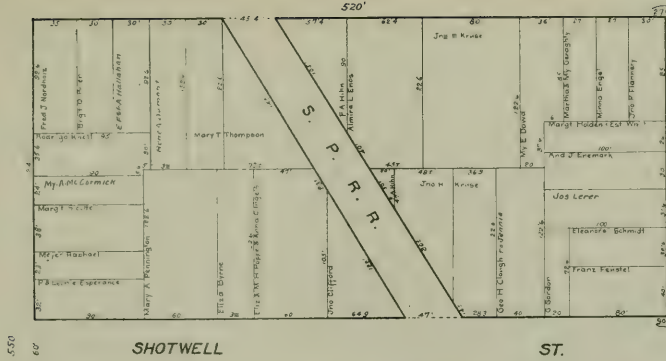
YORK





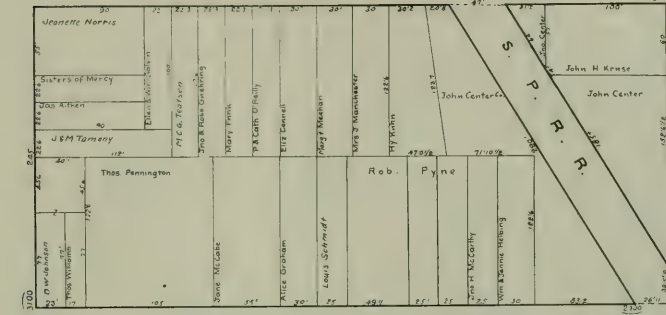


ST.



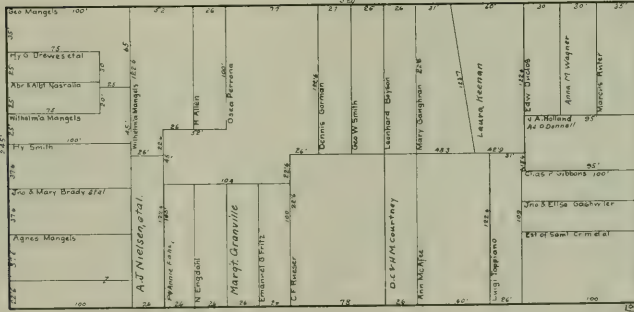
SHOTWELL

ST.



FOLSOM


ST.



TREAT

AVE.

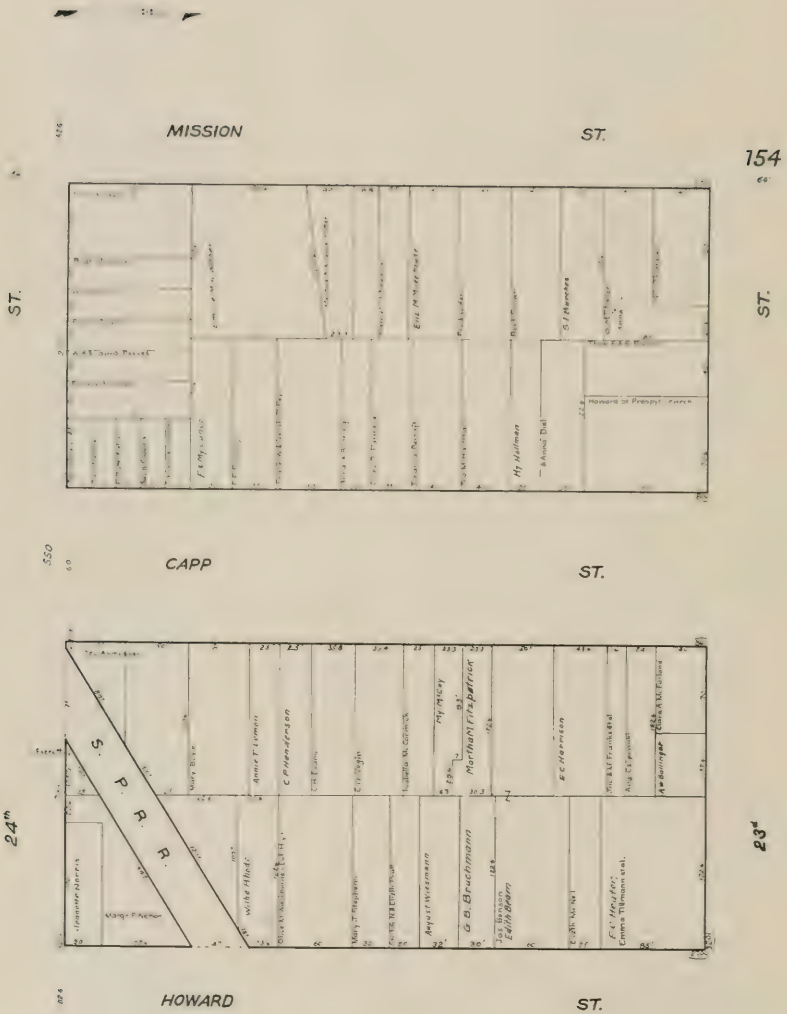
24th

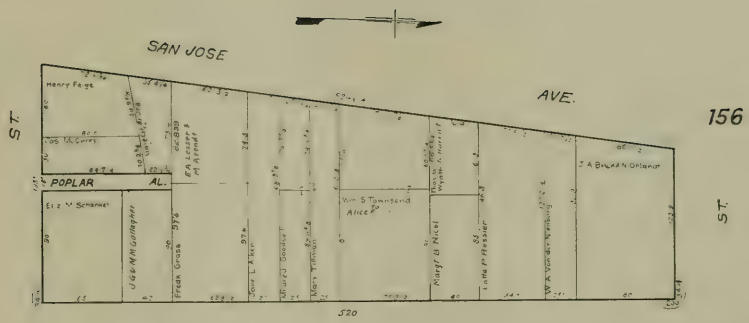


HARRISON

ST.

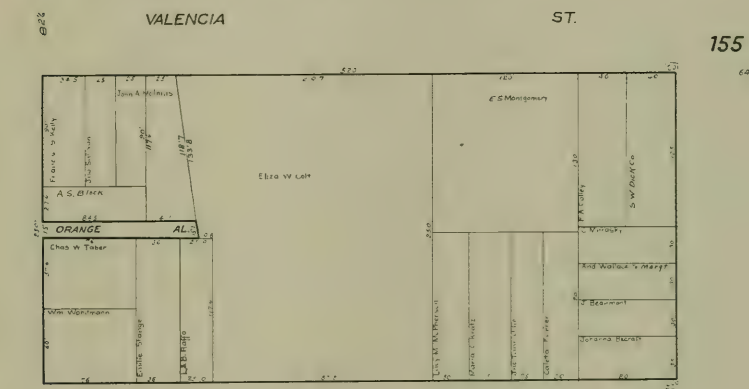
23rd



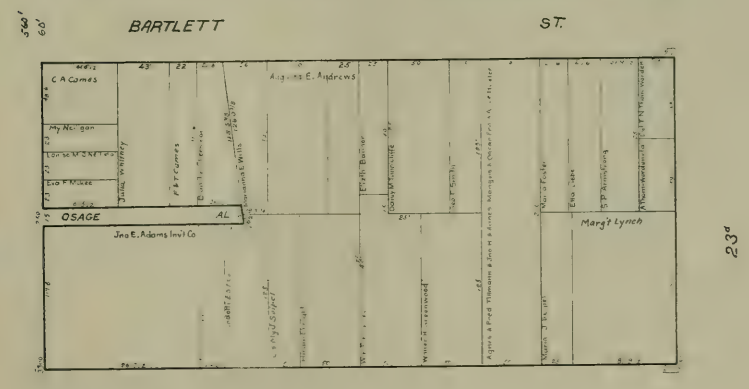


156

ST.



155




23<sup>d</sup>

24<sup>n</sup>

SAN JOSE


AVE



169

37

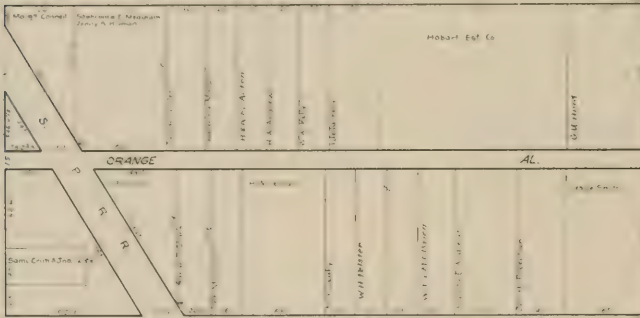
ST.



VALENCIA

ST.

170



BARTLETT

ST.

25

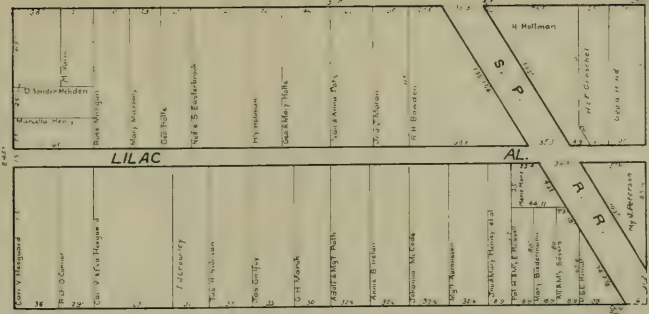
24



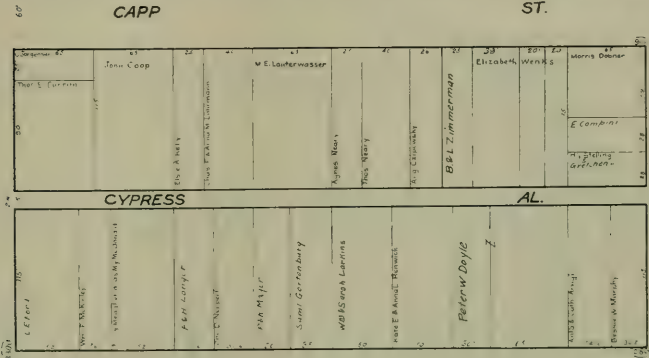
MISSION

ST.

ST.



ST.



ST.




550'

25.5'



24'


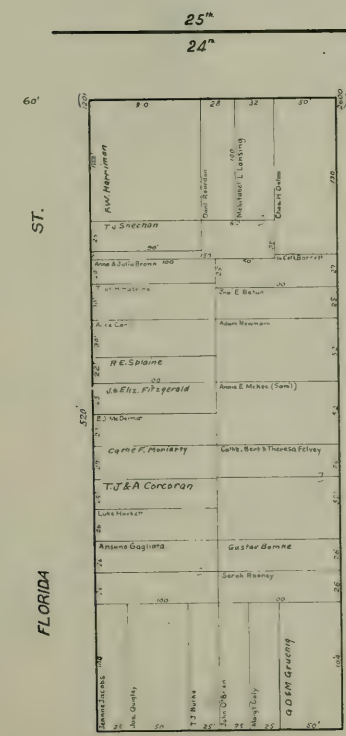
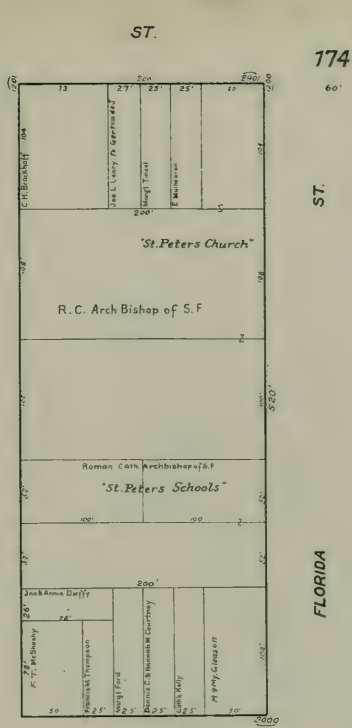



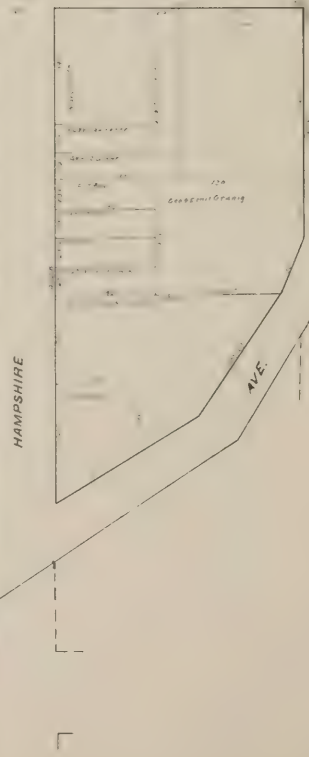



ST.

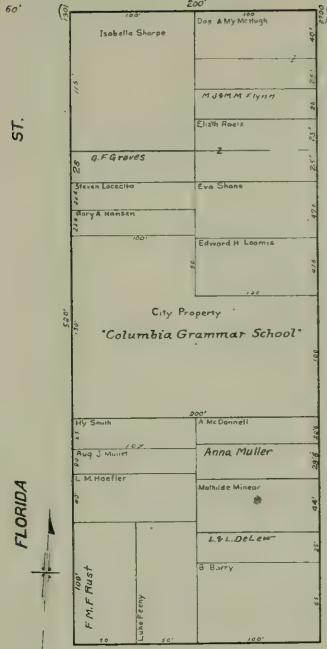
ST.












ST.

BRYANT

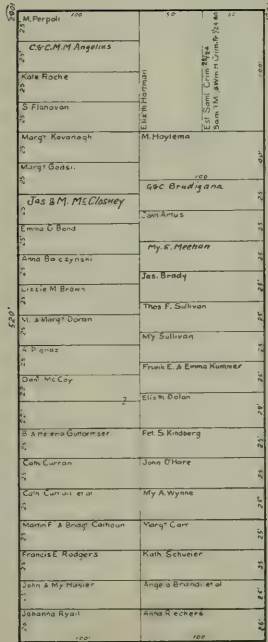


ST.

YORK

ST.

HARRISON




ST.


ALABAMA

ST.

FLORIDA




ST.



VIRGIL


ALL.



550

SHOTWELL


ST.



345

HORACE

ALL.




224

FOLSOM


ST.

44



GARFIELD

AVE

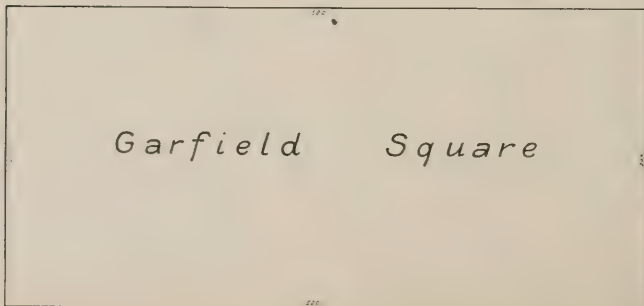


313



TREAT

AVE.

26'



25'



182

25th

26th

550'


625'



SAN JOSE

AVE.


184



VALENCIA


ST.

183



BARTLETT

ST.



MISSION

ST.

25'

26'

580'

520'



VALENCIA ST.

ST.

198

Tiffany & Dean Tract



BARTLETT ST.

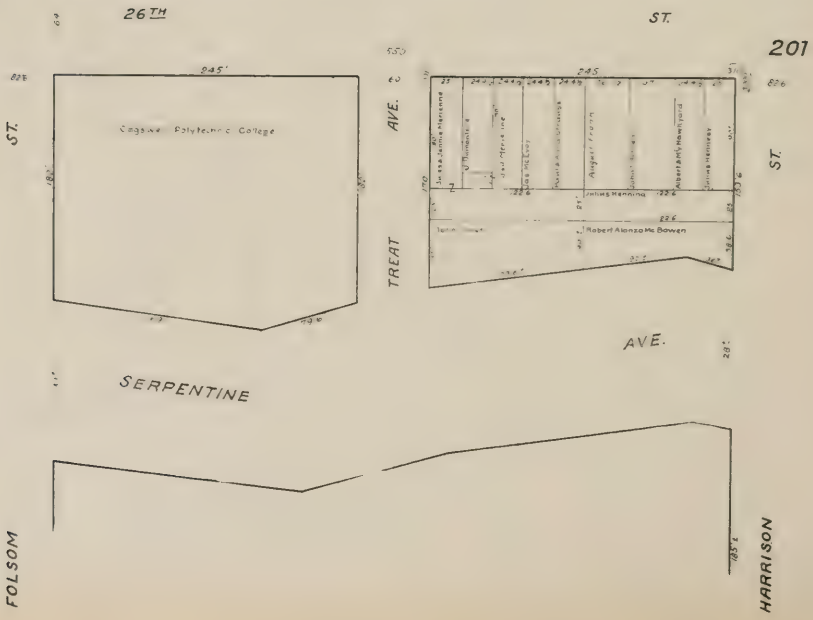
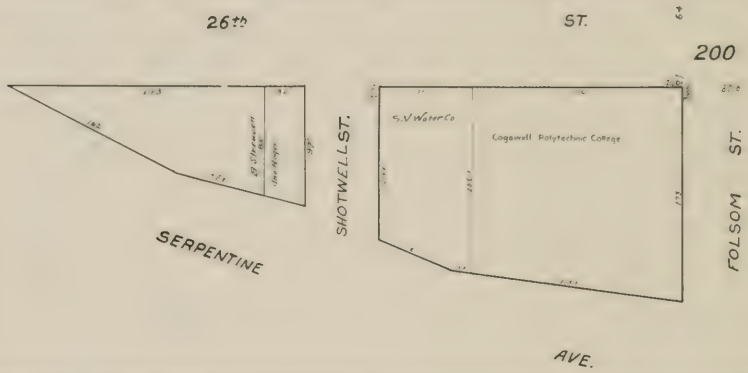
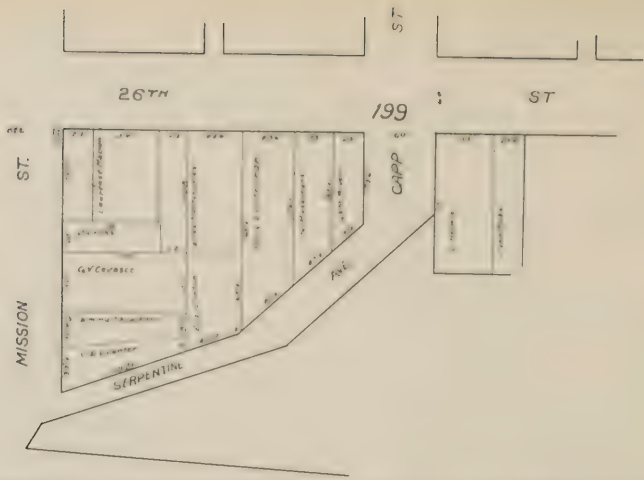
ST.




MISSION ST.

ST.

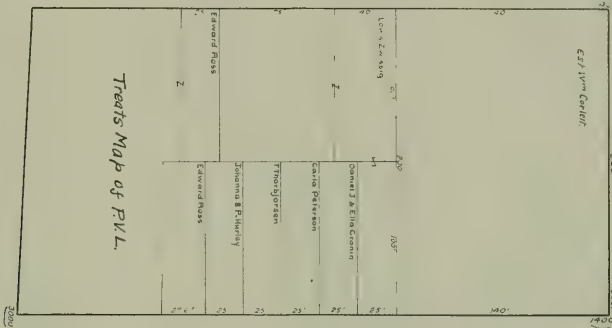
26th



202



ALABAMA ST.



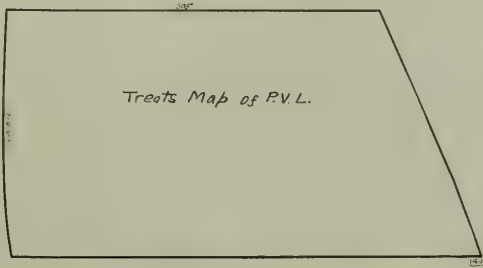
FLORIDA ST.

203



BRYANT ST.

ST.

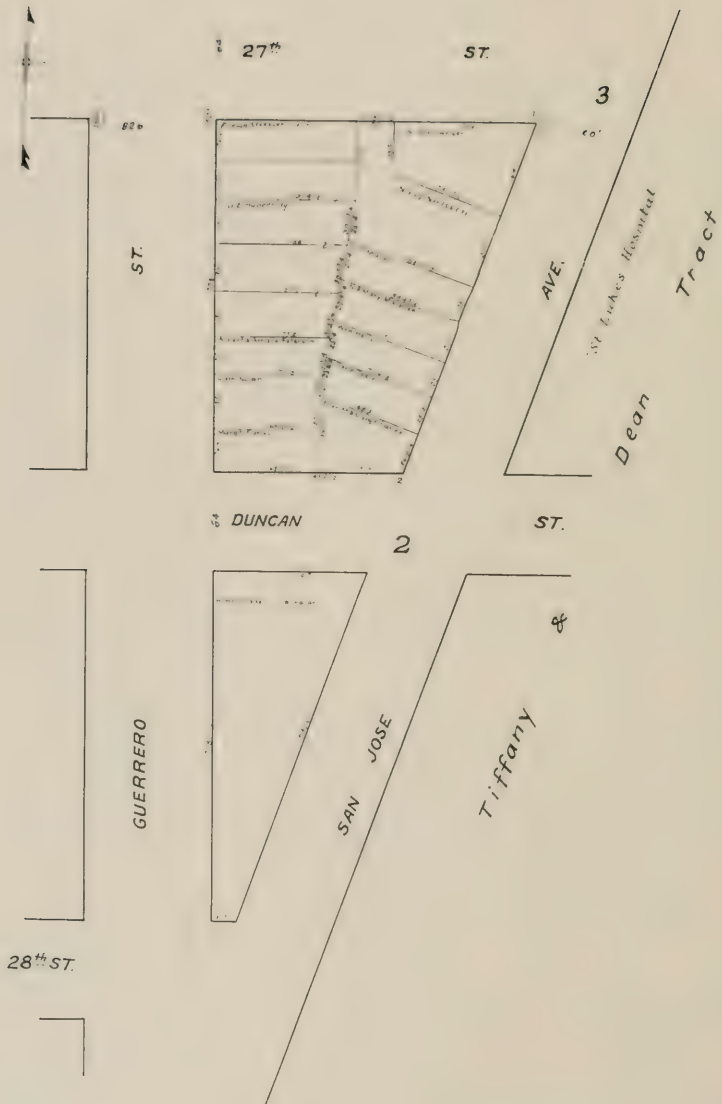



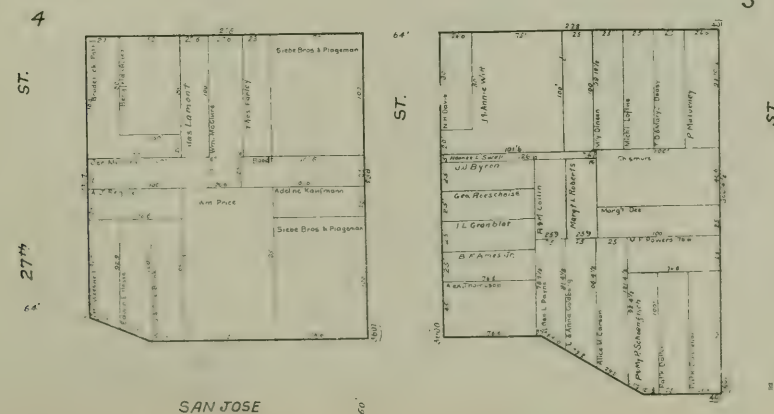
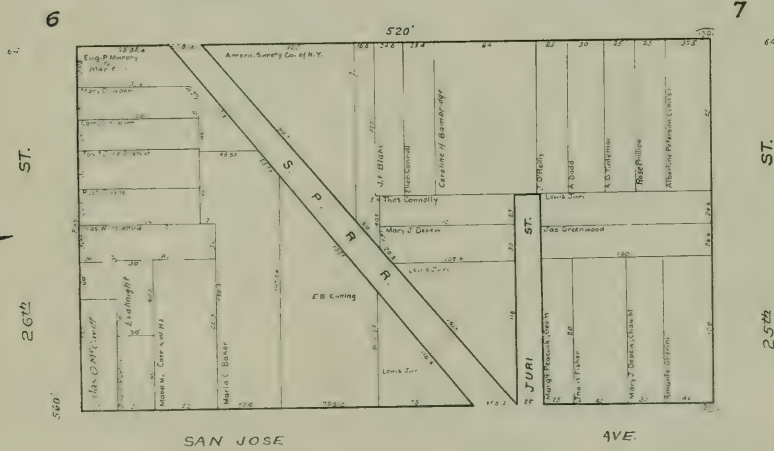
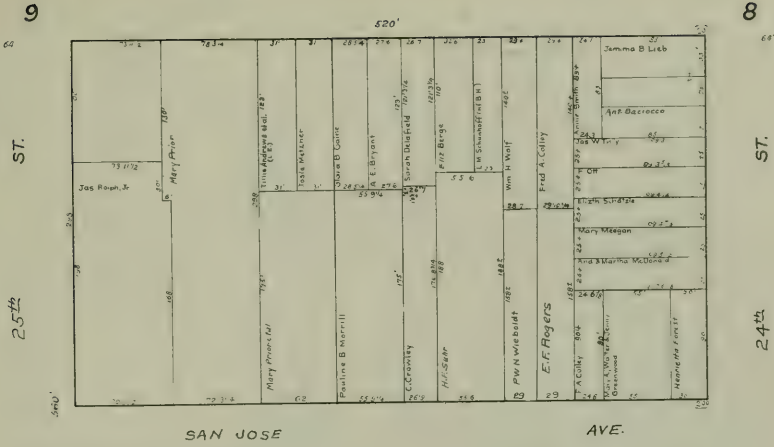
YORK ST.

ST.

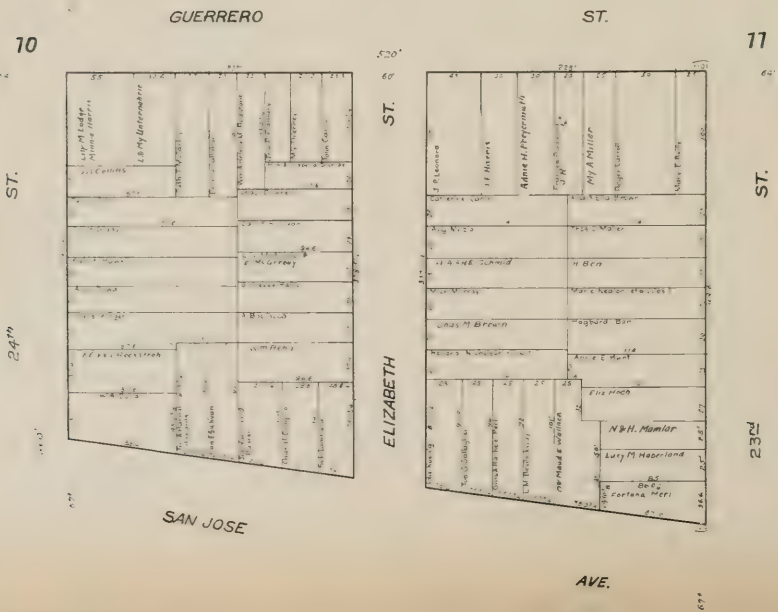
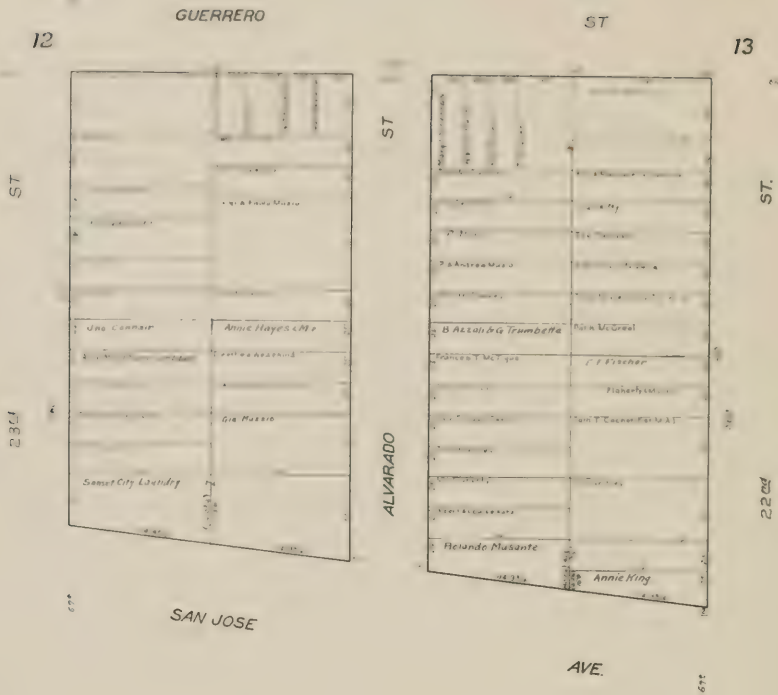
Ave.

5492




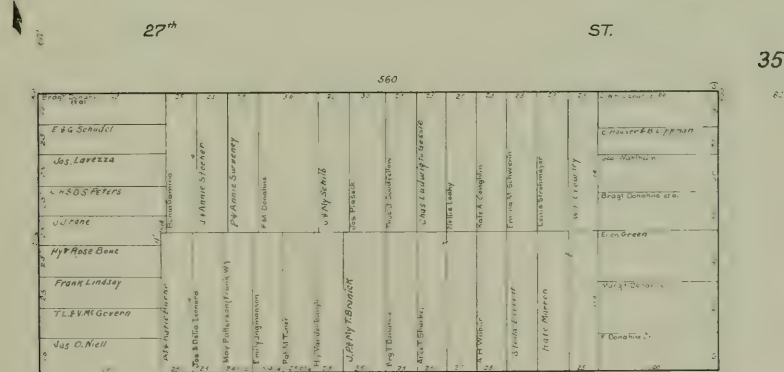
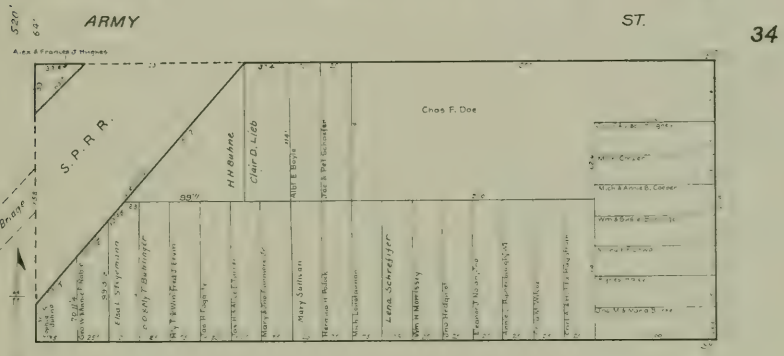
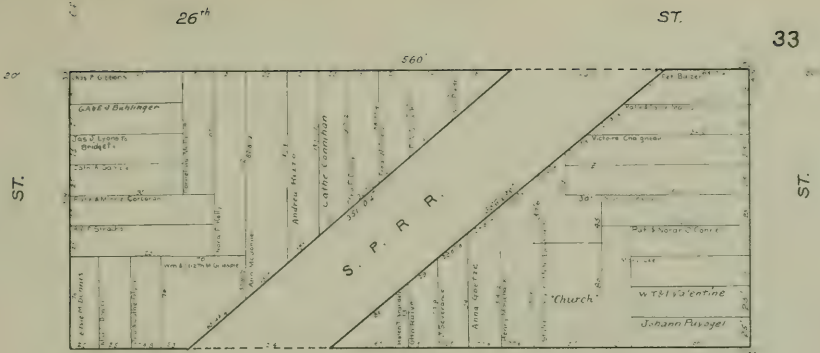




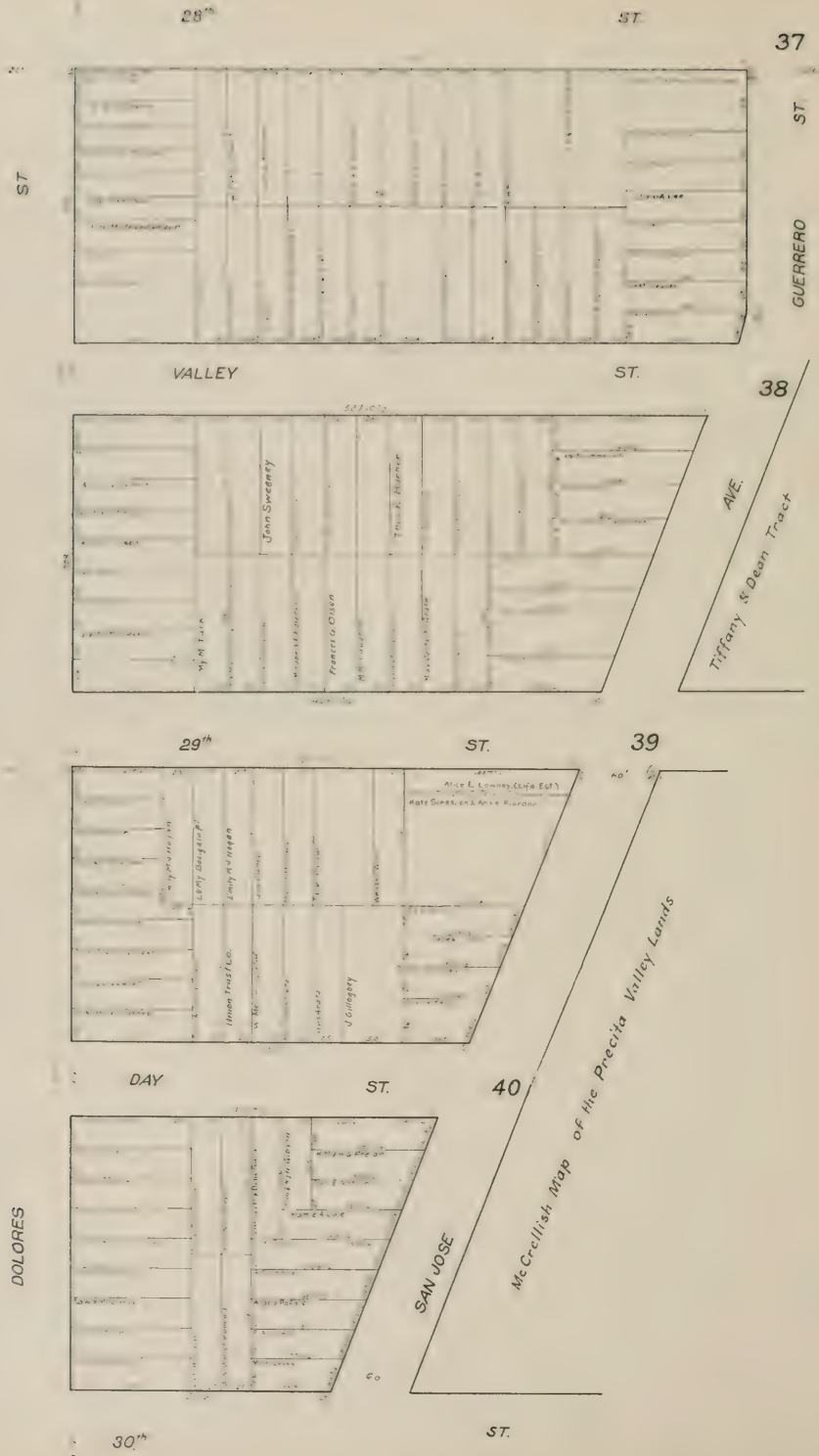








GUERRERO

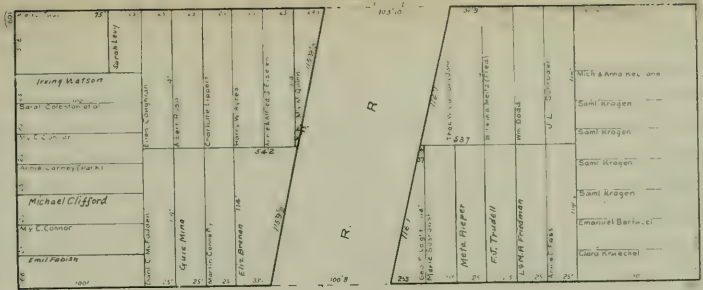


Fairmount Tract  
Bl. 31

Kingston Map No 1 of the Prec. V. L.



ST. 62° 6'

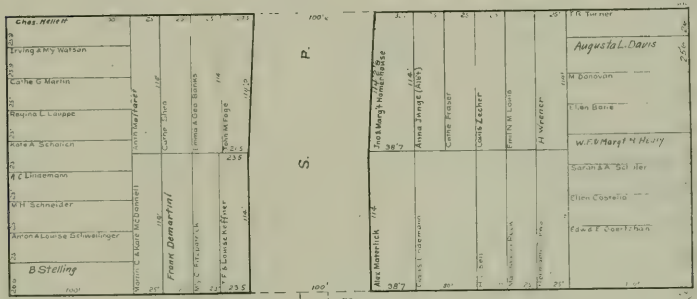


ST.

62° 6'

VALLEY BRIDGE

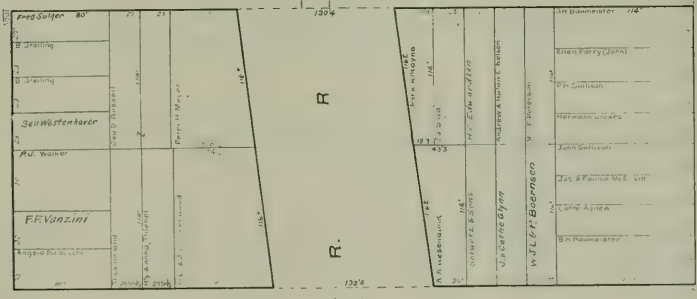
ST.



29TH

ST.

82° 6'



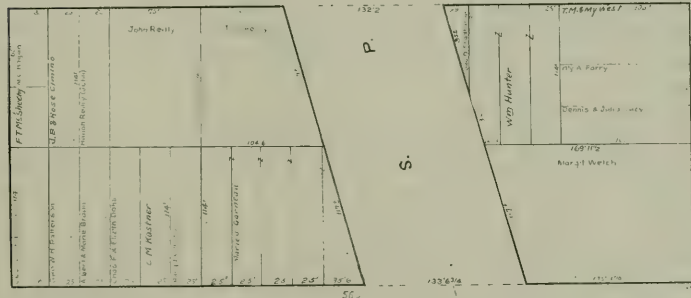
ST.

82° 6'

DAY

ST.

CHURCH



DOLORS

30TH

(formerly GROVE)

ST.

Bl. 28

Fairmount


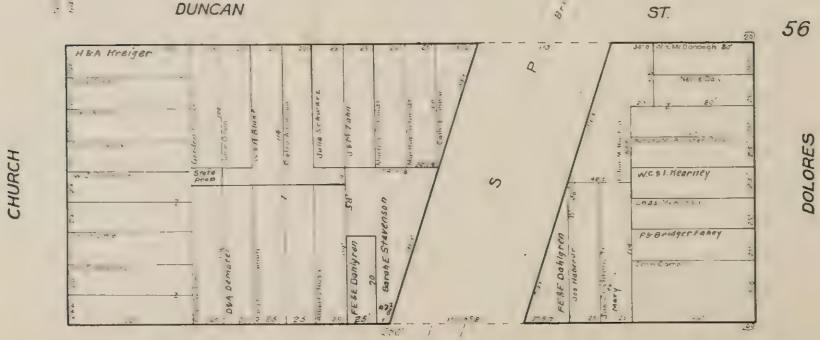
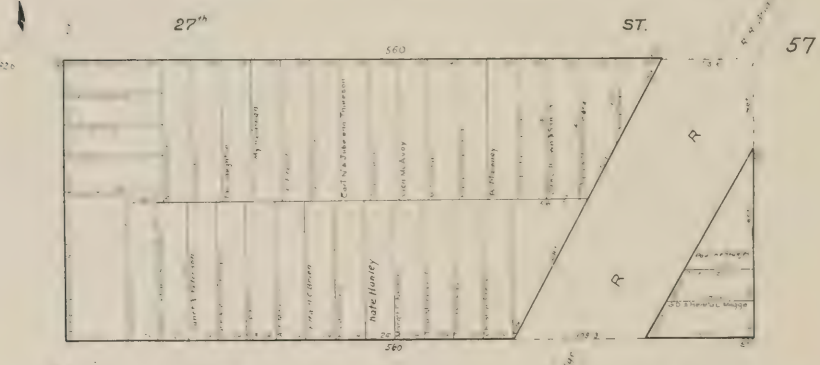


CHENERY ST.

Homest'd

Bl. 29

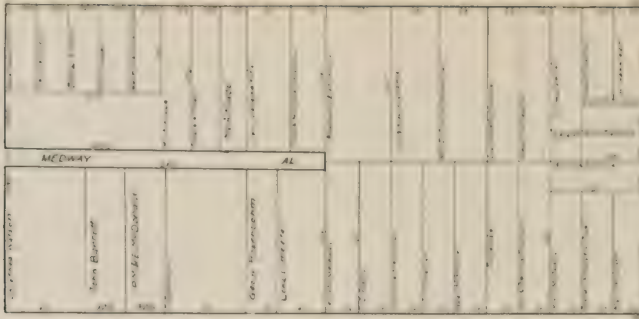
Ass'n







ST.

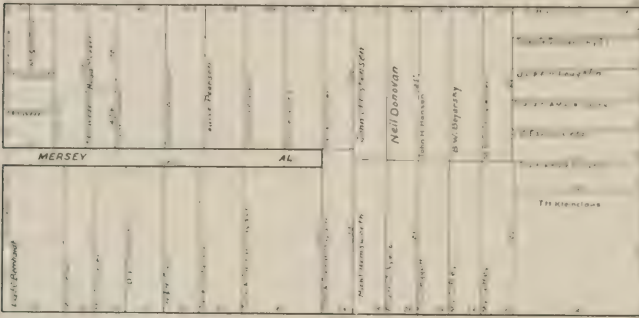


165'

CHATTAHOOGA

ST.

23<sup>d</sup>




22<sup>d</sup>

DOLORES  
CHURCH

ST.  
ST.

ST.




ST.

CHATTAHOOGA


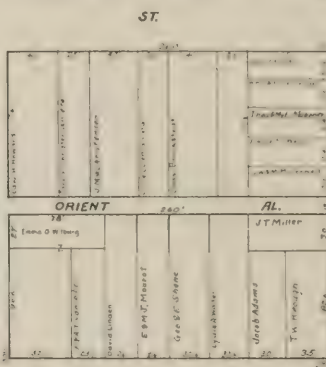

ST.

24<sup>th</sup>

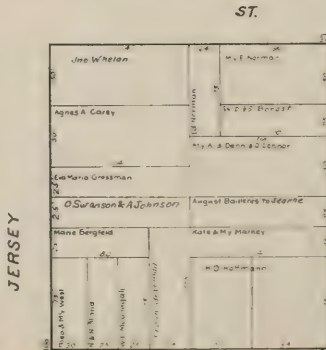

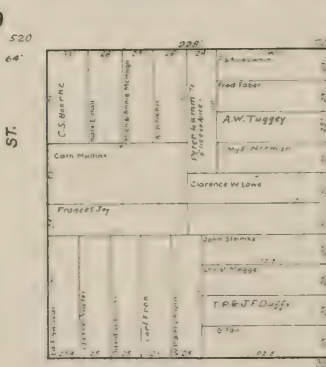



23<sup>d</sup>





CHURCH ST.



CHURCH

ST.








27<sup>th</sup>

ST.

94


ST.



DUNCAN

ST.

95




28<sup>th</sup>

ST.

96

ST.




VALLEY

ST.

97

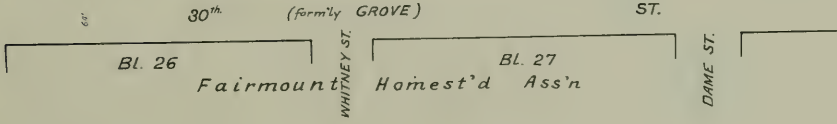

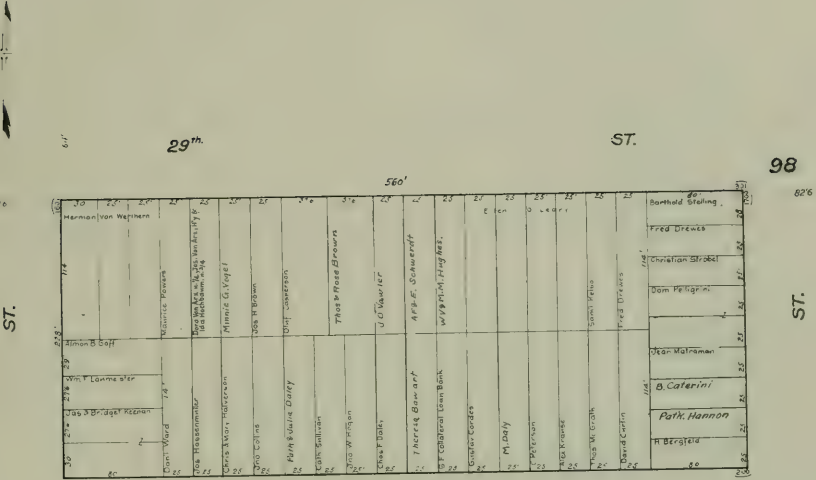
SANCHEZ



CHURCH

29<sup>th</sup>

ST.



ST.




ST.

VALLEY

ST.


124



29<sup>th</sup>

ST.

123



DAY

ST.

122



NOE

SANCHEZ

30<sup>th</sup>

(family GROVE)

ST.

NOE (family)  
MERCED ST.

Bl. 24

Fairmount

HARPER ST.  
(family BANCROFT)

Bl. 25

Homest'd

SANCHEZ ST.  
(family WARREN)

Ass'n

ST. 326

26<sup>th</sup> 560

30	JAMES BROWN	30	Wm Reay
29	AMO ROLL	29	Art Cold
28	JAMES BROWN	28	Emily M. Menden
27	Harriet A. Hope (P. 6 H)	27	P. A. McDonald
26	JAMES BROWN	26	C. W. Broad
25	JAMES BROWN	25	J. P. Beck
24	JAMES BROWN	24	J. B. Mangrove
23	JAMES BROWN	23	J. R. P. P. P. P. P.
22	JAMES BROWN	22	E. A. Furlong
21	JAMES BROWN	21	
20	JAMES BROWN	20	
19	JAMES BROWN	19	
18	JAMES BROWN	18	
17	JAMES BROWN	17	
16	JAMES BROWN	16	
15	JAMES BROWN	15	
14	JAMES BROWN	14	
13	JAMES BROWN	13	
12	JAMES BROWN	12	
11	JAMES BROWN	11	
10	JAMES BROWN	10	
9	JAMES BROWN	9	
8	JAMES BROWN	8	
7	JAMES BROWN	7	
6	JAMES BROWN	6	
5	JAMES BROWN	5	
4	JAMES BROWN	4	
3	JAMES BROWN	3	
2	JAMES BROWN	2	
1	JAMES BROWN	1	

ST.

129

ST.

520

ARMY

ST.

128

30	Joseph Switzer	30	Wm Reay
29	Asa Manning	29	Art Cold
28	John B. Brown	28	Emily M. Menden
27	John B. Brown	27	P. A. McDonald
26	John B. Brown	26	C. W. Broad
25	John B. Brown	25	J. P. Beck
24	John B. Brown	24	J. B. Mangrove
23	John B. Brown	23	J. R. P. P. P. P.
22	John B. Brown	22	E. A. Furlong
21	John B. Brown	21	
20	John B. Brown	20	
19	John B. Brown	19	
18	John B. Brown	18	
17	John B. Brown	17	
16	John B. Brown	16	
15	John B. Brown	15	
14	John B. Brown	14	
13	John B. Brown	13	
12	John B. Brown	12	
11	John B. Brown	11	
10	John B. Brown	10	
9	John B. Brown	9	
8	John B. Brown	8	
7	John B. Brown	7	
6	John B. Brown	6	
5	John B. Brown	5	
4	John B. Brown	4	
3	John B. Brown	3	
2	John B. Brown	2	
1	John B. Brown	1	

ST.

27<sup>th</sup>

ST.

127

ST.

560

30	John W. H. H.	30	Wm Reay
29	John W. H. H.	29	Art Cold
28	John W. H. H.	28	Emily M. Menden
27	John W. H. H.	27	P. A. McDonald
26	John W. H. H.	26	C. W. Broad
25	John W. H. H.	25	J. P. Beck
24	John W. H. H.	24	J. B. Mangrove
23	John W. H. H.	23	J. R. P. P. P. P.
22	John W. H. H.	22	E. A. Furlong
21	John W. H. H.	21	
20	John W. H. H.	20	
19	John W. H. H.	19	
18	John W. H. H.	18	
17	John W. H. H.	17	
16	John W. H. H.	16	
15	John W. H. H.	15	
14	John W. H. H.	14	
13	John W. H. H.	13	
12	John W. H. H.	12	
11	John W. H. H.	11	
10	John W. H. H.	10	
9	John W. H. H.	9	
8	John W. H. H.	8	
7	John W. H. H.	7	
6	John W. H. H.	6	
5	John W. H. H.	5	
4	John W. H. H.	4	
3	John W. H. H.	3	
2	John W. H. H.	2	
1	John W. H. H.	1	

ST.

DUNCAN

ST.

126

NOE

30	Benj. Drith Endon Fund Assn	30	Wm Reay
29	Benj. Drith Endon Fund Assn	29	Art Cold
28	Benj. Drith Endon Fund Assn	28	Emily M. Menden
27	Benj. Drith Endon Fund Assn	27	P. A. McDonald
26	Benj. Drith Endon Fund Assn	26	C. W. Broad
25	Benj. Drith Endon Fund Assn	25	J. P. Beck
24	Benj. Drith Endon Fund Assn	24	J. B. Mangrove
23	Benj. Drith Endon Fund Assn	23	J. R. P. P. P. P.
22	Benj. Drith Endon Fund Assn	22	E. A. Furlong
21	Benj. Drith Endon Fund Assn	21	
20	Benj. Drith Endon Fund Assn	20	
19	Benj. Drith Endon Fund Assn	19	
18	Benj. Drith Endon Fund Assn	18	
17	Benj. Drith Endon Fund Assn	17	
16	Benj. Drith Endon Fund Assn	16	
15	Benj. Drith Endon Fund Assn	15	
14	Benj. Drith Endon Fund Assn	14	
13	Benj. Drith Endon Fund Assn	13	
12	Benj. Drith Endon Fund Assn	12	
11	Benj. Drith Endon Fund Assn	11	
10	Benj. Drith Endon Fund Assn	10	
9	Benj. Drith Endon Fund Assn	9	
8	Benj. Drith Endon Fund Assn	8	
7	Benj. Drith Endon Fund Assn	7	
6	Benj. Drith Endon Fund Assn	6	
5	Benj. Drith Endon Fund Assn	5	
4	Benj. Drith Endon Fund Assn	4	
3	Benj. Drith Endon Fund Assn	3	
2	Benj. Drith Endon Fund Assn	2	
1	Benj. Drith Endon Fund Assn	1	

ST.

SANCHEZ

60

28<sup>th</sup>

ST.




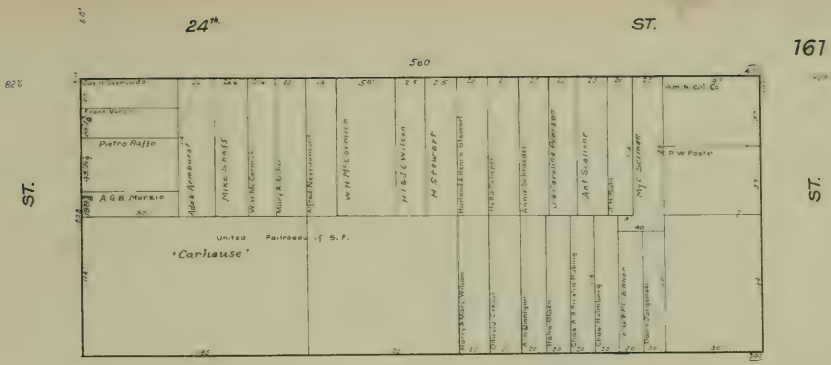














105' Gendryn Arizona	23	56'	23	105'	G&I Holiday
A & Harries	Mary Terren	Thos Coary	Frank H. Meester	AC Powell	Rppl. Lantier
Dewey Coffin	Alice Bluddey	Chas. L. Padon	J E Anderson	T. J. E. Meers	HESS-Clay
D. C. My A. Carnwell				W. T. P. Pape	Louise M. Wedel
F. Bernard					H. L. Wedel
Dewey Coffin					P. Christman
					May Weinstein
					Ida Jacob-Rosen
					M. Mueny
					V. J. Lane

ST.

ST.

VALLEY

ST.

John Fuchs	24	56'	24	105'	Clara Staffler
M. Nelson	Mrs. F. S. Wagner	Anna Murphy	Robt. C. Smith	Louise Crosby	Uss. Fogarty
Marie Hoffman	Marilda Sorenson	Constance Winters	Robt. C. Smith	Uss. Fogarty	Emma T. Mochel
Marie Hoffman	Marilda Sorenson	Constance Winters	Robt. C. Smith	Uss. Fogarty	Emma T. Mochel
Marie Hoffman	Marilda Sorenson	Constance Winters	Robt. C. Smith	Uss. Fogarty	Emma T. Mochel
Marie Hoffman	Marilda Sorenson	Constance Winters	Robt. C. Smith	Uss. Fogarty	Emma T. Mochel
Marie Hoffman	Marilda Sorenson	Constance Winters	Robt. C. Smith	Uss. Fogarty	Emma T. Mochel
Marie Hoffman	Marilda Sorenson	Constance Winters	Robt. C. Smith	Uss. Fogarty	Emma T. Mochel
Marie Hoffman	Marilda Sorenson	Constance Winters	Robt. C. Smith	Uss. Fogarty	Emma T. Mochel
Marie Hoffman	Marilda Sorenson	Constance Winters	Robt. C. Smith	Uss. Fogarty	Emma T. Mochel



ST.

Vacant Lots - The Hibernia Savings & Loan Society

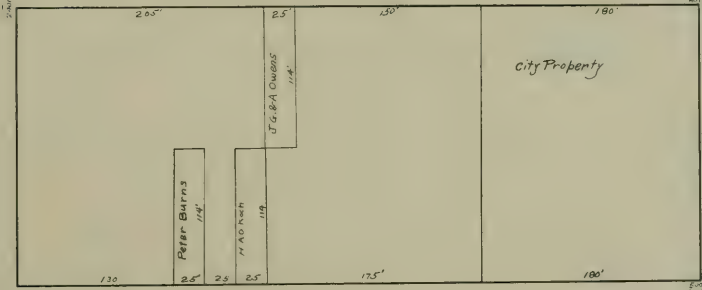
W. A. LeChapline	23	56'	23	105'	Margt. Mitchell
U. F. M. Doyle	U. F. M. Doyle	U. F. M. Doyle	U. F. M. Doyle	U. F. M. Doyle	U. F. M. Doyle
U. F. M. Doyle	U. F. M. Doyle	U. F. M. Doyle	U. F. M. Doyle	U. F. M. Doyle	U. F. M. Doyle
U. F. M. Doyle	U. F. M. Doyle	U. F. M. Doyle	U. F. M. Doyle	U. F. M. Doyle	U. F. M. Doyle
U. F. M. Doyle	U. F. M. Doyle	U. F. M. Doyle	U. F. M. Doyle	U. F. M. Doyle	U. F. M. Doyle
U. F. M. Doyle	U. F. M. Doyle	U. F. M. Doyle	U. F. M. Doyle	U. F. M. Doyle	U. F. M. Doyle
U. F. M. Doyle	U. F. M. Doyle	U. F. M. Doyle	U. F. M. Doyle	U. F. M. Doyle	U. F. M. Doyle
U. F. M. Doyle	U. F. M. Doyle	U. F. M. Doyle	U. F. M. Doyle	U. F. M. Doyle	U. F. M. Doyle
U. F. M. Doyle	U. F. M. Doyle	U. F. M. Doyle	U. F. M. Doyle	U. F. M. Doyle	U. F. M. Doyle
U. F. M. Doyle	U. F. M. Doyle	U. F. M. Doyle	U. F. M. Doyle	U. F. M. Doyle	U. F. M. Doyle

DAY

ST.

CASTRO


NOE



ST.

(formly GROVE)

Vacant Lots - R. H. McGowan








26<sup>th</sup>

ST.

180

ST.




ST.

ARMY

ST.

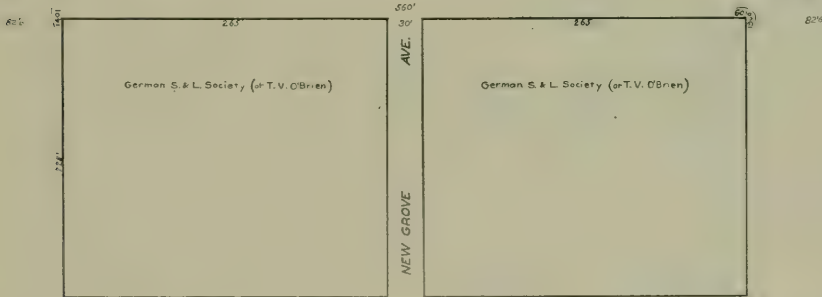
179



27<sup>th</sup>

ST.

178



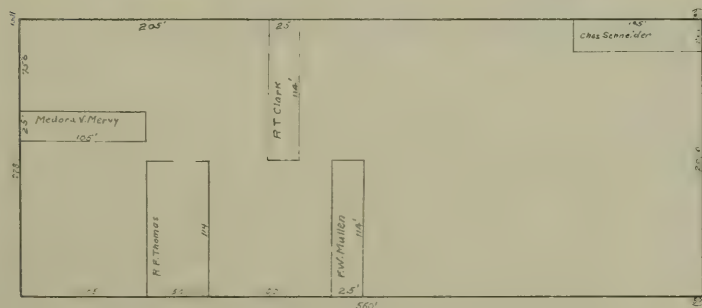
DUNCAN

ST.

177

DIAMOND

CASTRO



28<sup>th</sup>

Vacant lots: Raymond Realty Co.

ST.



24<sup>th</sup>

ST.

184

ST.



ST.

JERSEY

ST.

183




25<sup>th</sup>

ST.

182

821




CLIPPER

ST.

181

DIAMOND



CASTRO



26<sup>th</sup>

ST.










200

Black 10  
ST.

Bl. 12

Brick Yard  
Flint Tract



74

STATES ST.

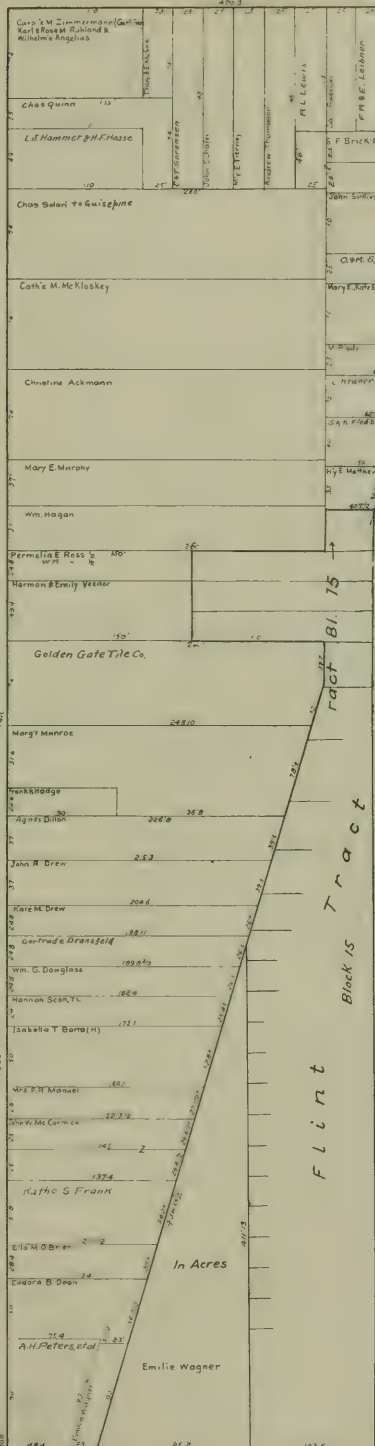
ST.

EUREKA ST.

DIAMOND ST.

COLLINGSWOOD ST.

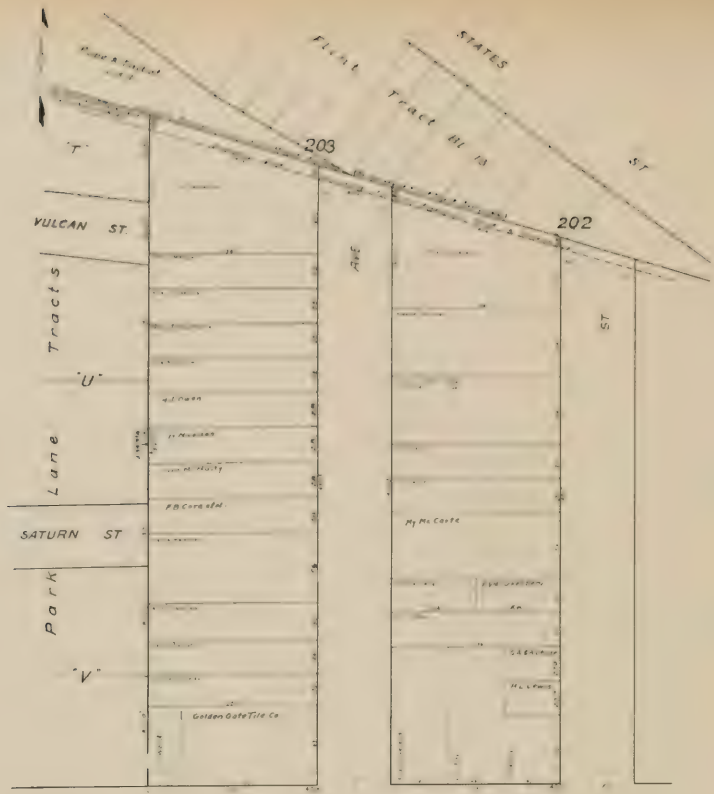
17 1/2



Black 15 Tract  
Flint Tract

In Acres






17th 203

ST. 204



18th



ST.





JERSEY

ST.

220 HA.

My O Connor Barrington, N.J. City Scientific Dresser				Joe Fenevez New York, N.Y.	Agnes Nelson New York, N.Y.	Susan Rodgers New York, N.Y.	Dani Currin New York, N.Y.	Oliver Pierce New York, N.Y.	Aur Wright New York, N.Y.	Wm Curtin New York, N.Y.
Alice Lempher New York, N.Y.	John T & Cath McCormick New York, N.Y.			Henry Conner New York, N.Y.	John J. Dinsdale New York, N.Y.	William J. Baumgardner New York, N.Y.	Martin O. Conden New York, N.Y.	Ernest Alexander New York, N.Y.	W.S. Murray New York, N.Y.	S.S. Cleveland, Elmer Moore New York, N.Y.
GEORGE Jacobson New York, N.Y.										S.F. Corringe Co. New York, N.Y.
E. McCormick New York, N.Y.										T.M. Scott New York, N.Y.
T.A. Horn New York, N.Y.										Osman Schlichter Emma E. Wiser New York, N.Y.

25TH

ST.

221

ST.

Witzky New York, N.Y.	J.M. Taylor New York, N.Y.	U.H. Paul New York, N.Y.	oscar Lark New York, N.Y.	Wm Mensell New York, N.Y.	L.F. Johnson New York, N.Y.	S.R. Thomas New York, N.Y.	J.V. Peters New York, N.Y.	Rich. B. Merrick New York, N.Y.	Walter Hoffman New York, N.Y.	S.N. Levy New York, N.Y.	John Lupp New York, N.Y.	REC. Wily New York, N.Y.	owl Lind New York, N.Y.	My Ann Doran New York, N.Y.	Constance O. Morgan New York, N.Y.	Ellen W. Robinson New York, N.Y.	Ellen Hannah New York, N.Y.	Chas B. Combs Mary E. Osterberg New York, N.Y.	Chas B. Combs Mary E. Osterberg New York, N.Y.
Mrs D.M. Klumpke New York, N.Y.	Margaret L. Eschbacher New York, N.Y.	Adolph Eitel New York, N.Y.	M.E.W.E. White New York, N.Y.	M. McDermott New York, N.Y.	Ernest Morgan New York, N.Y.	E. Sther Weiss New York, N.Y.	H.L. Weiss New York, N.Y.	Wm. K. ... New York, N.Y.	Frank B. Robinson New York, N.Y.										

CLIPPER

ST.

222

DOUGLASS

Golden Gate New York, N.Y.			E. F. G. Olson New York, N.Y.	Don W. Homer, Jr. New York, N.Y.	Maria L. Roach et al New York, N.Y.
Mrs D.M. Klumpke New York, N.Y.	Wm & Lillian G. Connor New York, N.Y.	U. M. ... New York, N.Y.	U. M. ... New York, N.Y.	Thos Barber New York, N.Y.	Alice Manning New York, N.Y.
					Eura Ribby New York, N.Y.

DIAMOND

26TH

ST.



ST.

60'

My C. G. Adams	
N.T.G. Adams	
Laura Kege	
M.A. Thomas & M.C. Hamilton	
J.C. Kelly	
T. My. S. Kelly	
Earl S. S. Kelly	
M.C. Adams	
F.H. Adams	

VALLEY

ST.



M. E. Davis	
S. J. Adams	
N.T.G. Adams	
G.L. Turney	
Kath A. Adam	

29<sup>TH</sup>

ST.

60'

T.T. F. Adams	
Ann F. Adams	
Paul F. Adams	
Bernie G. Adams	
Helen B. Adams	
W.F. Adams	
Louise M. Adams	
Kath A. Adam	

DAY

ST.

DOUGLASS

Mary's Help Hospital
----------------------

DIAMOND

30<sup>TH</sup>

ST.



AVE

HOFFMAN (formerly ELLEN ST.)

28<sup>TH</sup>

ST.


234



VALLEY

ST


233



29<sup>TH</sup>

ST.

232



DAY

ST.

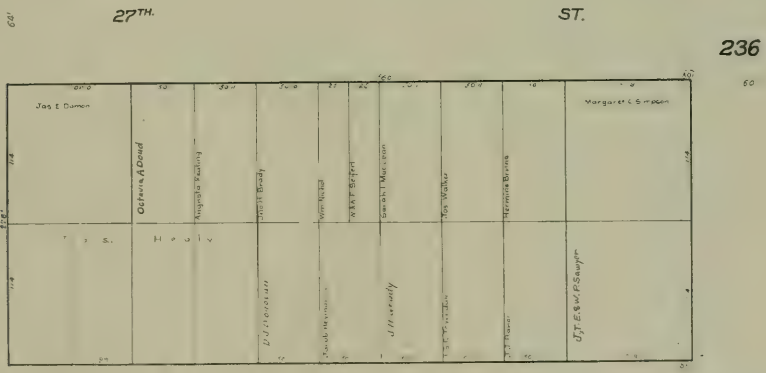

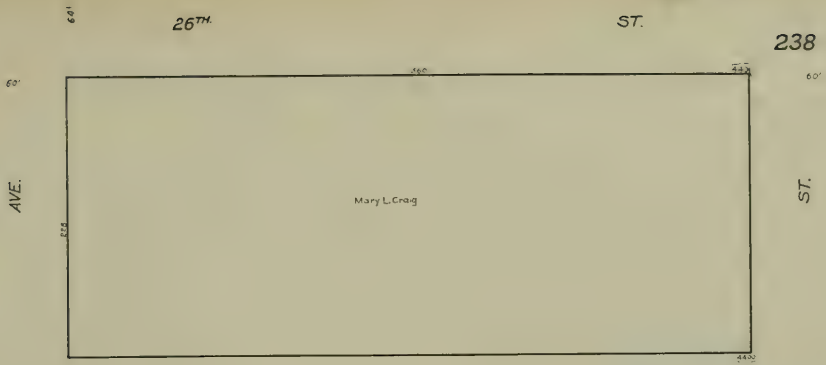
231




30<sup>TH</sup>

ST.

DOUGLASS

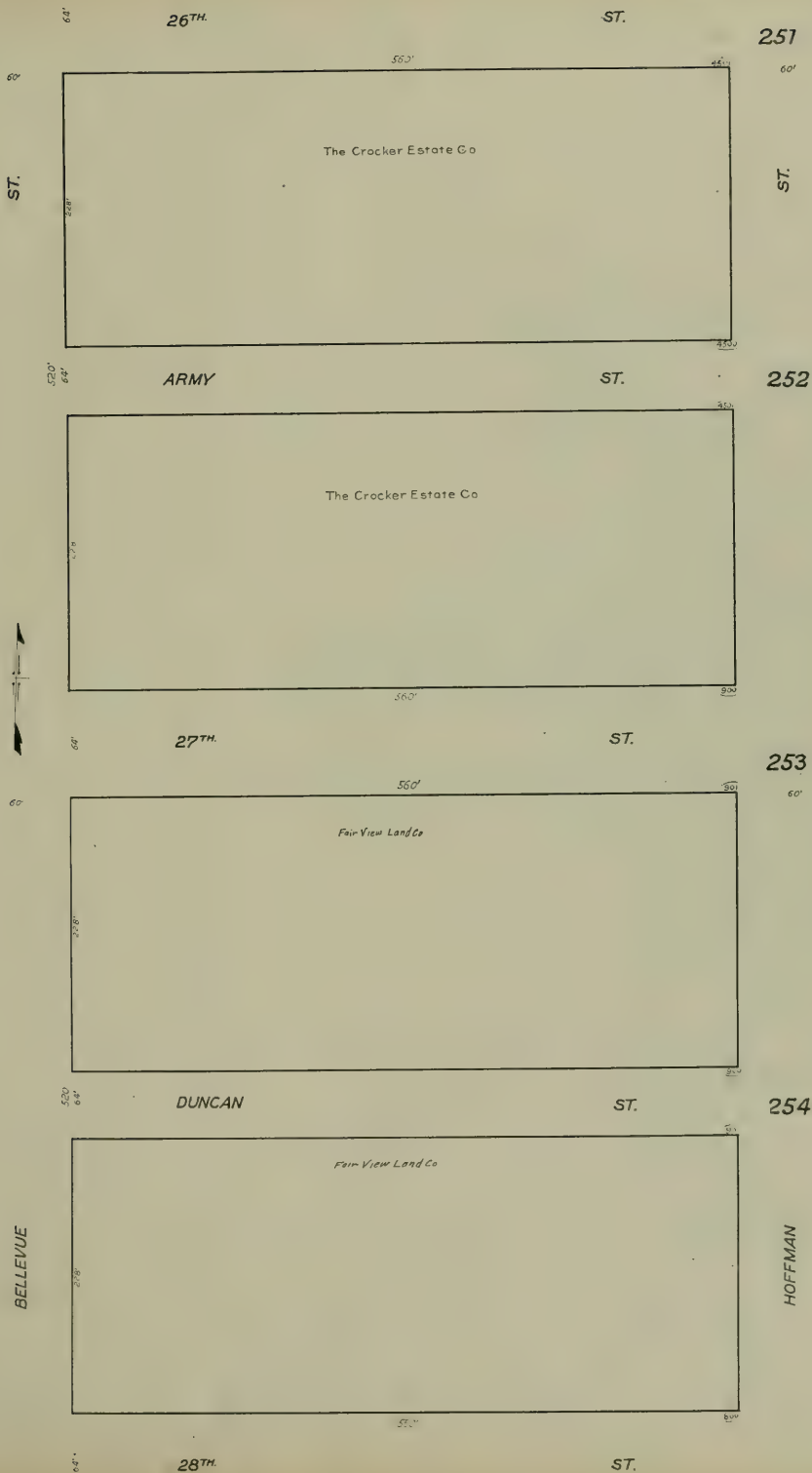


HOFFMAN (formerly ELLEN ST.)



DOUGLASS







VALLEY

ST.

256



29<sup>TH</sup>

ST.


257



DAY

ST.

258



30<sup>TH</sup>

ST.

BELLEVEUE

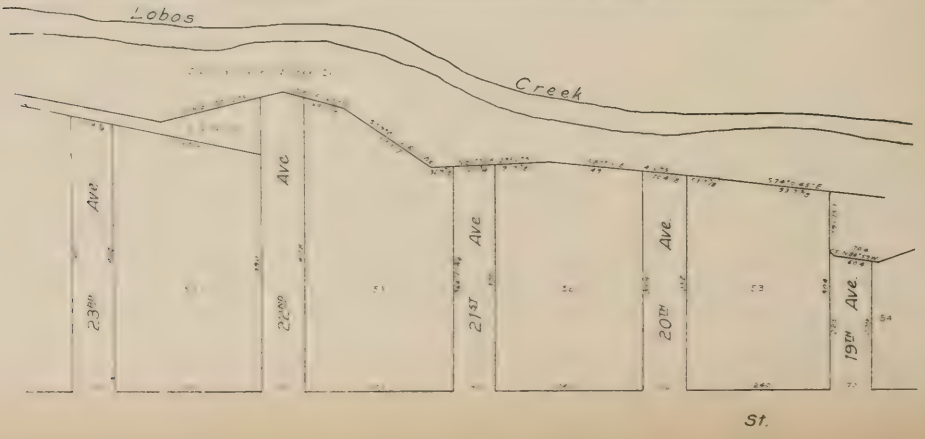
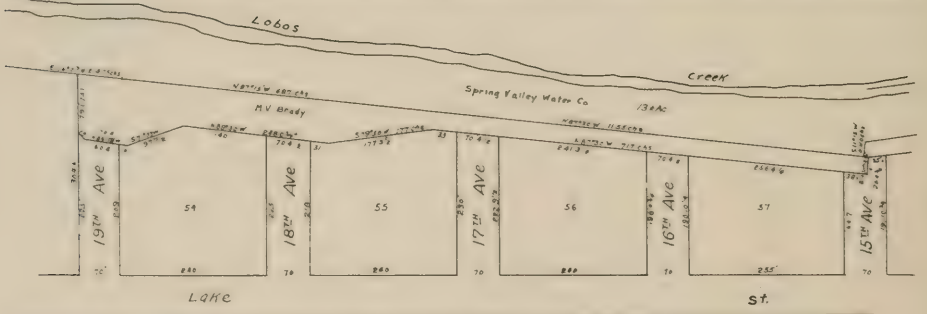
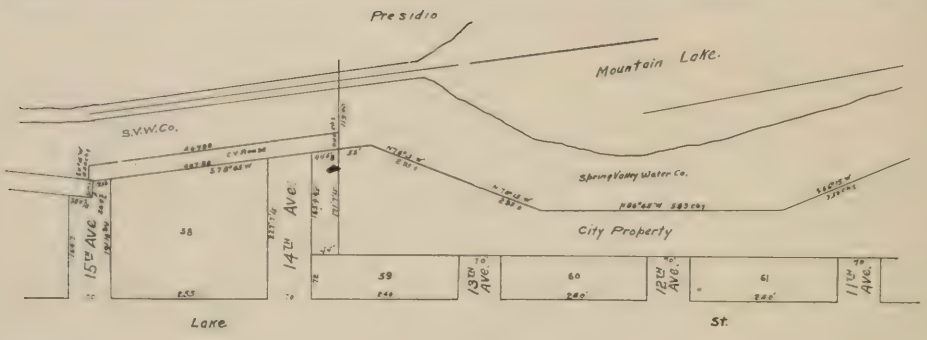
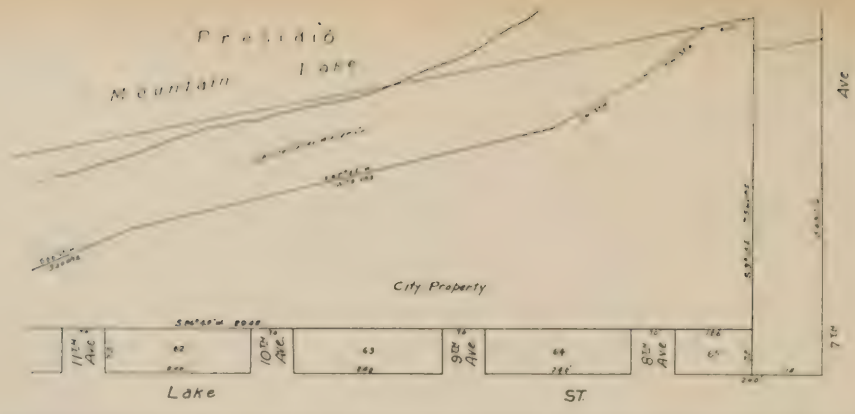
HOFFMAN

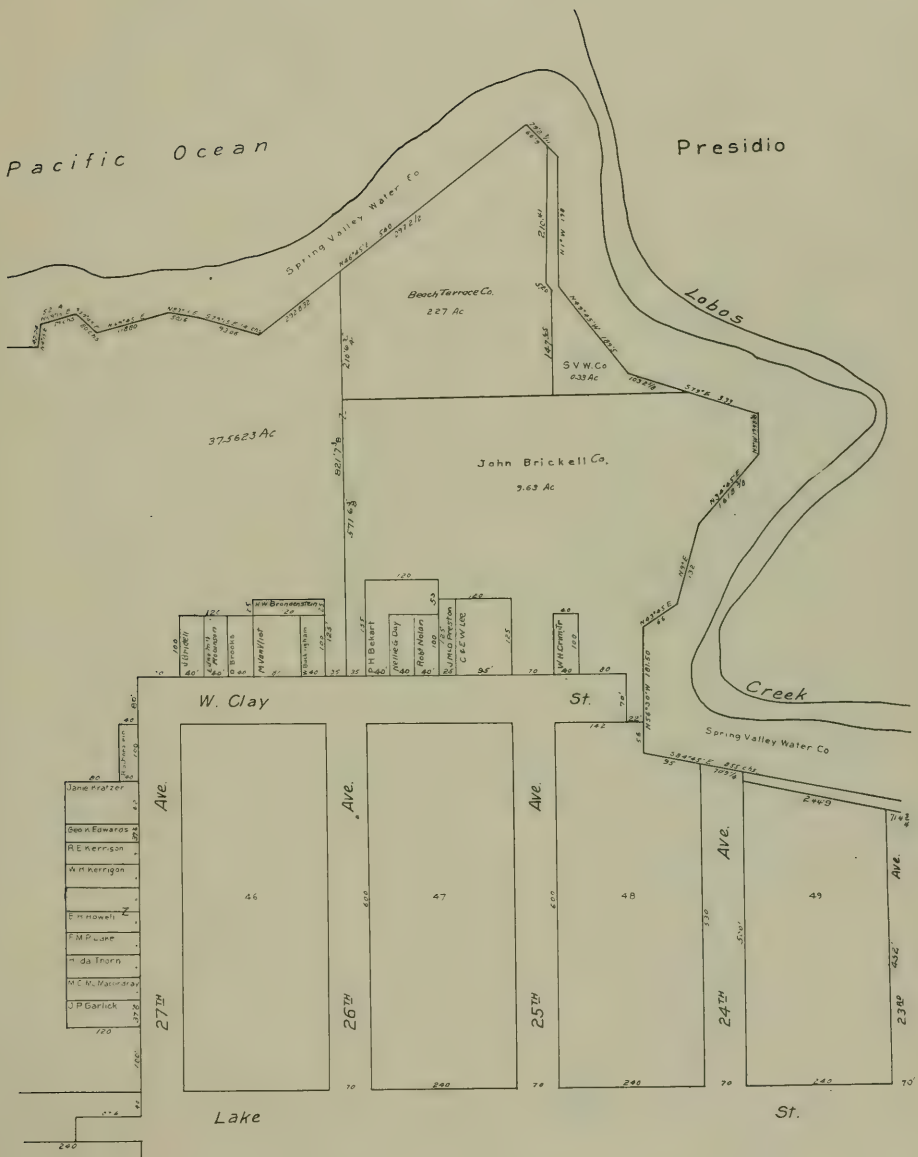












Pacific Ocean

Presidio

Lobos Creek

Spring Valley Water Co.

Beech Terrace Co.  
227 Ac

John Brickell Co.  
3.63 Ac

S.V.W. Co.  
638 Ac

37,562.3 Ac

W. Clay St.

St.

27th Ave

26th Ave

25th Ave

24th Ave

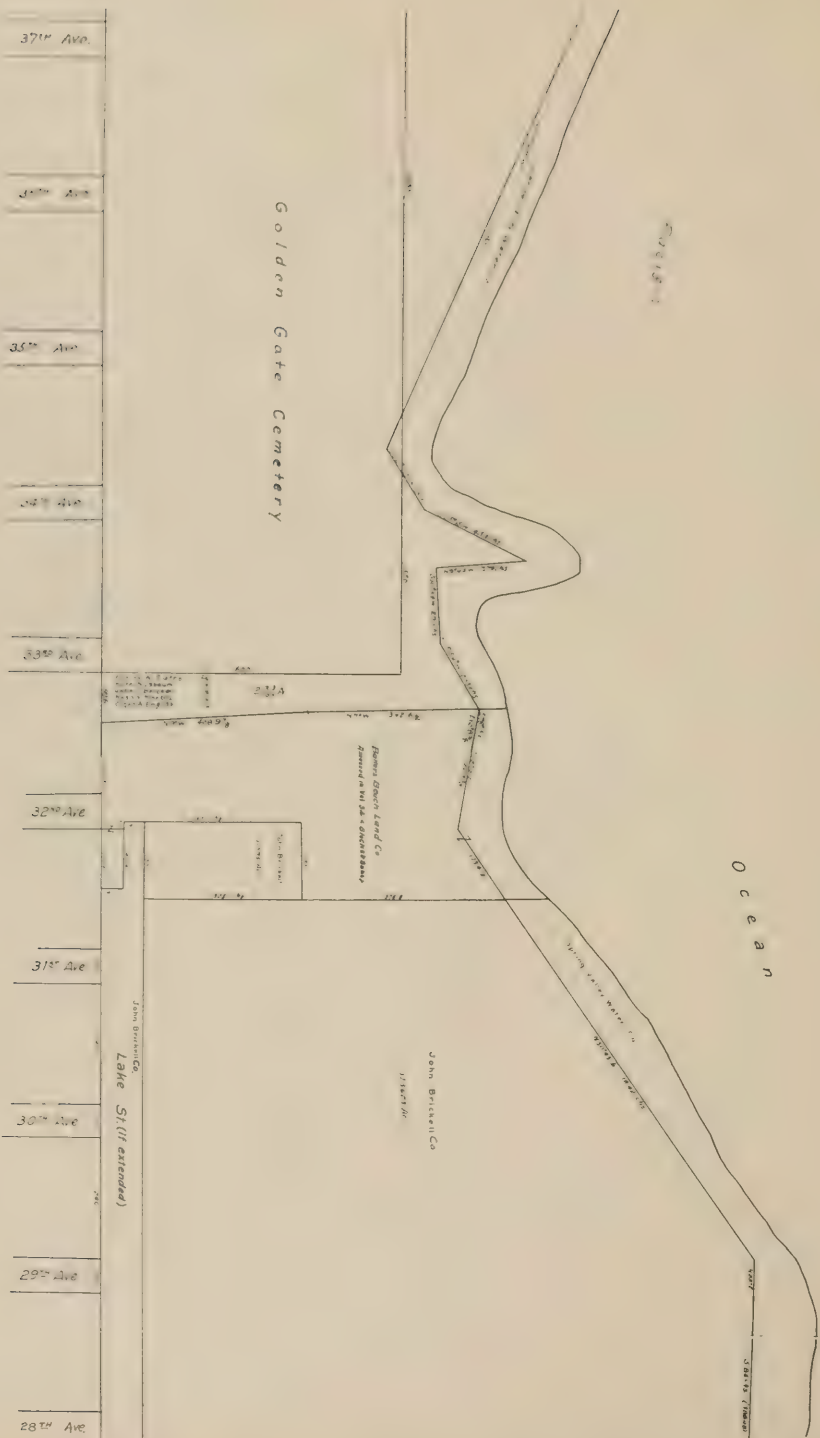
23rd Ave

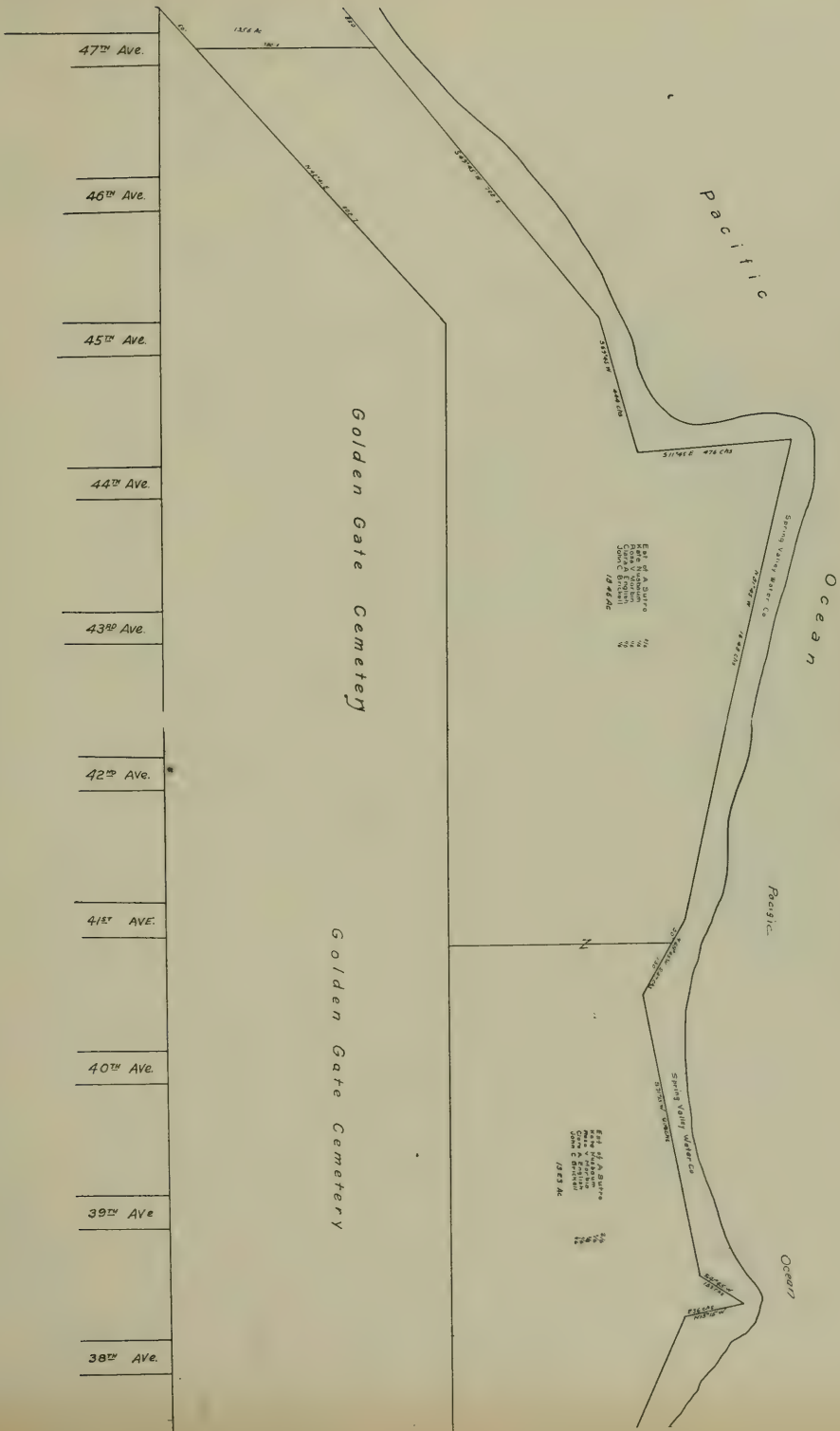
Lake

St.

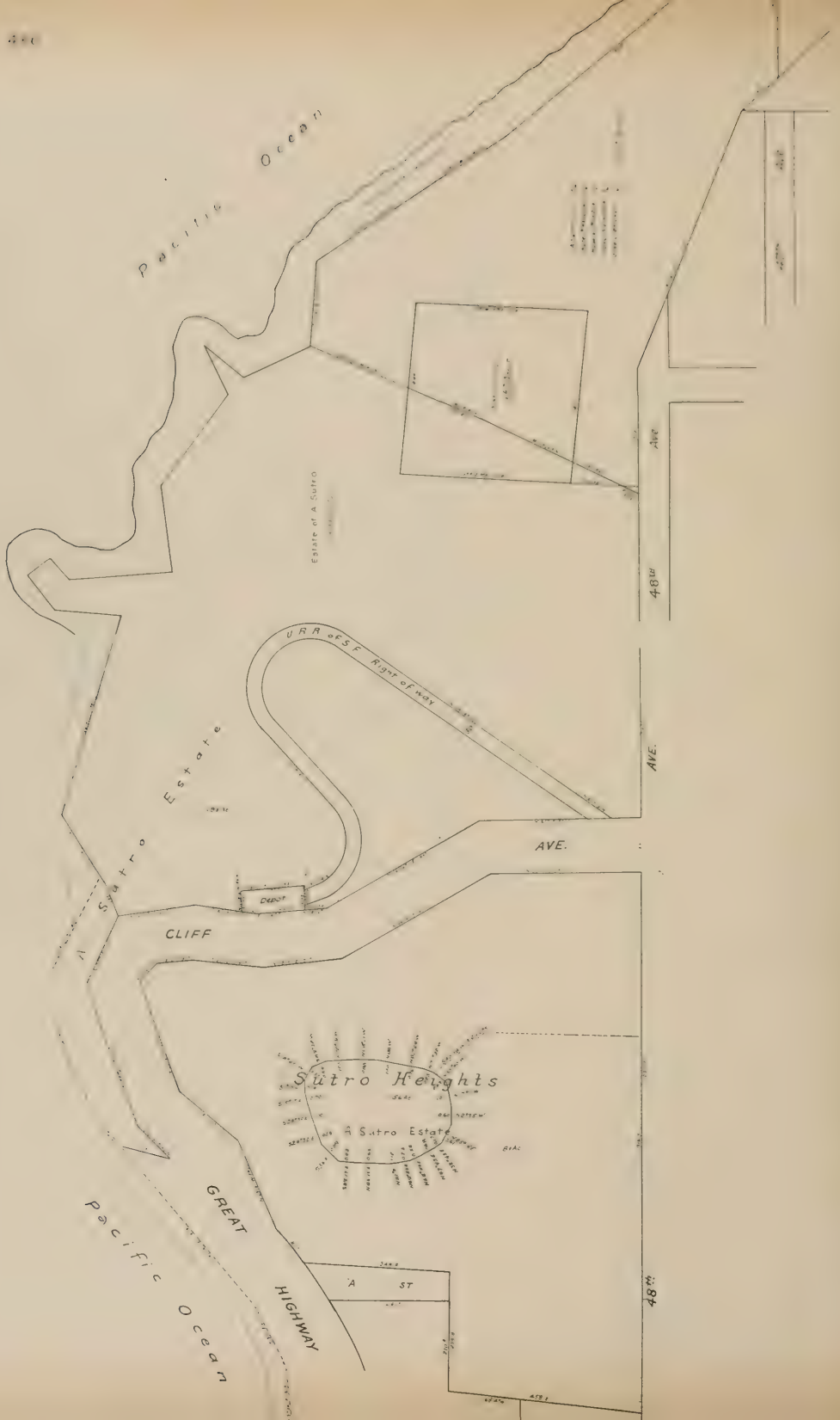
- J. P. Garlick
- E. M. Howell
- M. P. Lake
- M. de la Torre
- M. C. Mc. Williams
- J. P. Garlick

- Law Bros. & Co.
- W. H. Baker
- Spring Valley
- Robt. Nolan
- U. M. P. P. P.
- C. E. W. Co.
- W. H. Baker








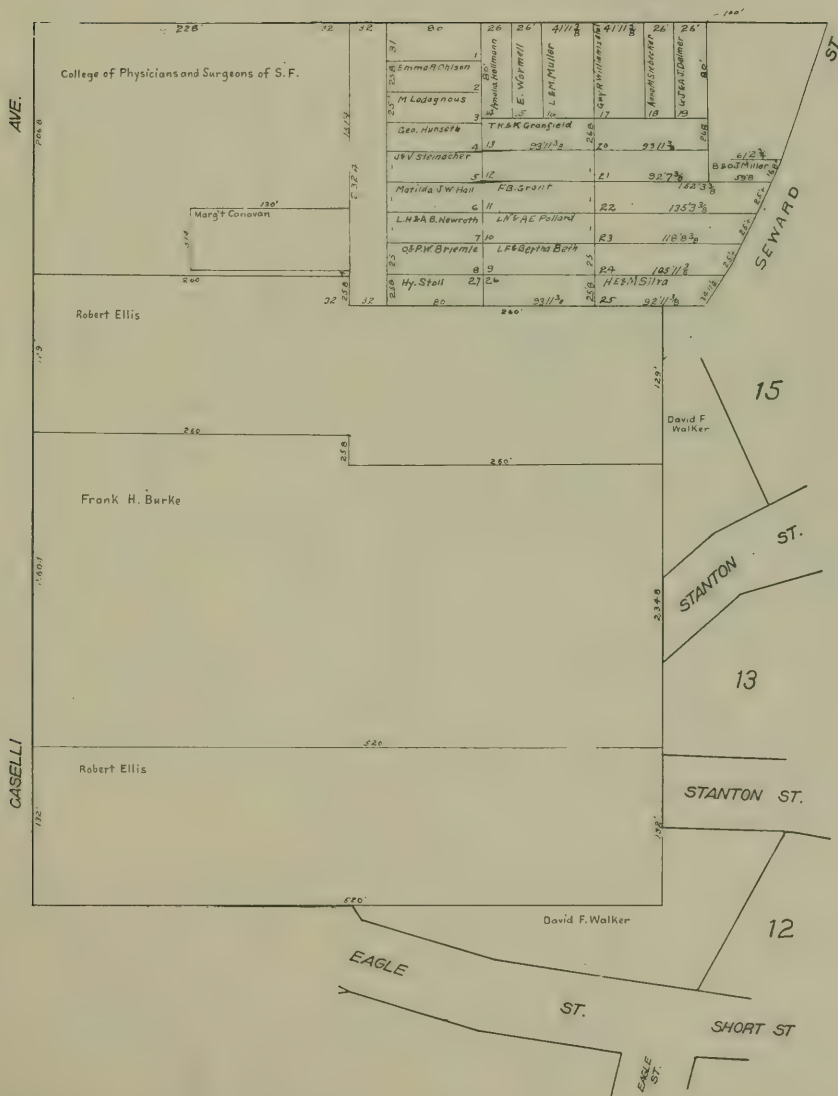


Lands in Sec 17 T.2S.R.5W. MDM.



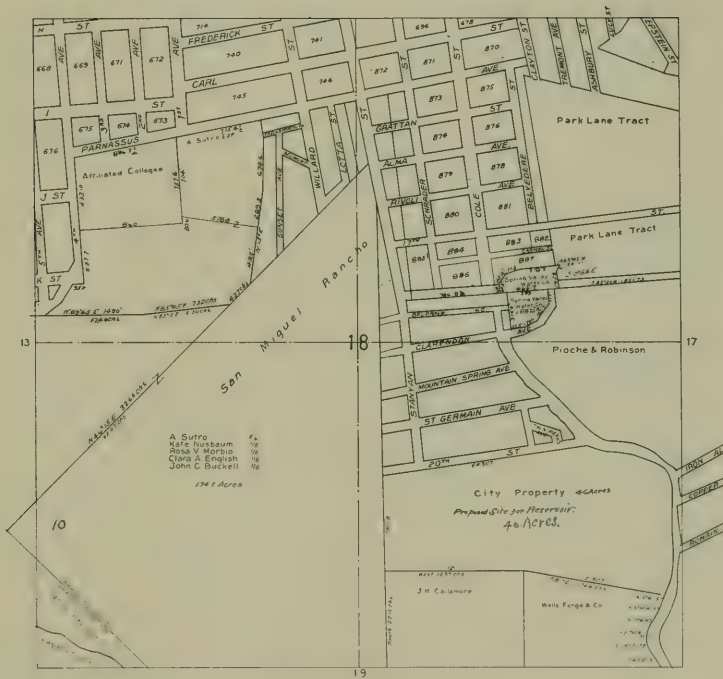
ST.

Unsettled Lots L. H. Newroth & E. A. Carson





T. 2 S. R. 5 W  
Land in Acres

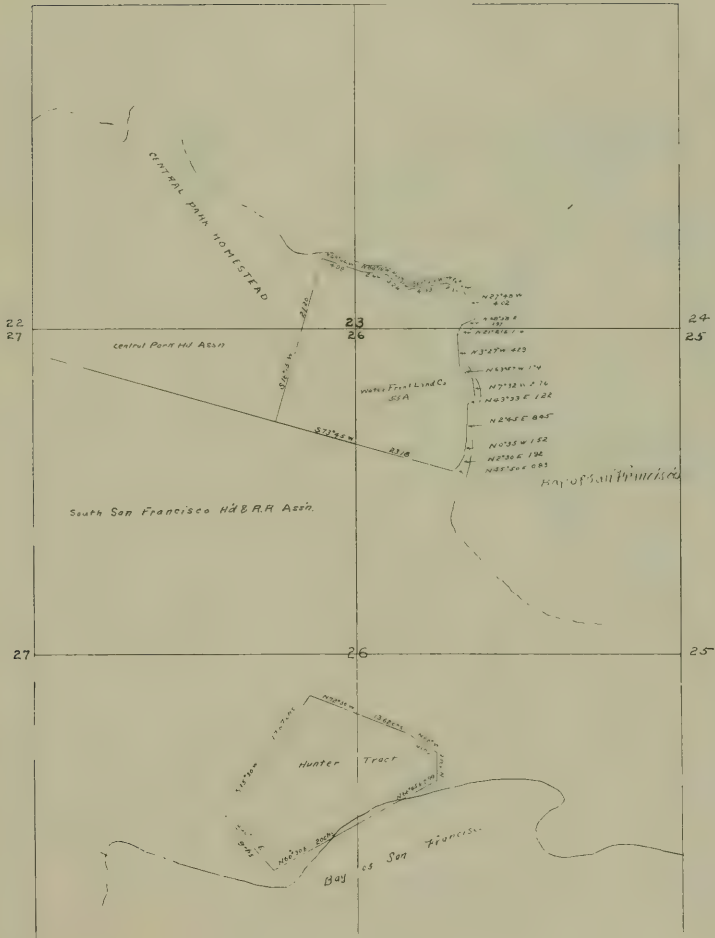


T. 2 S. R. 5 W.  
Land in Acres

T. 2 S. R. 5 W.  
Land in Acres



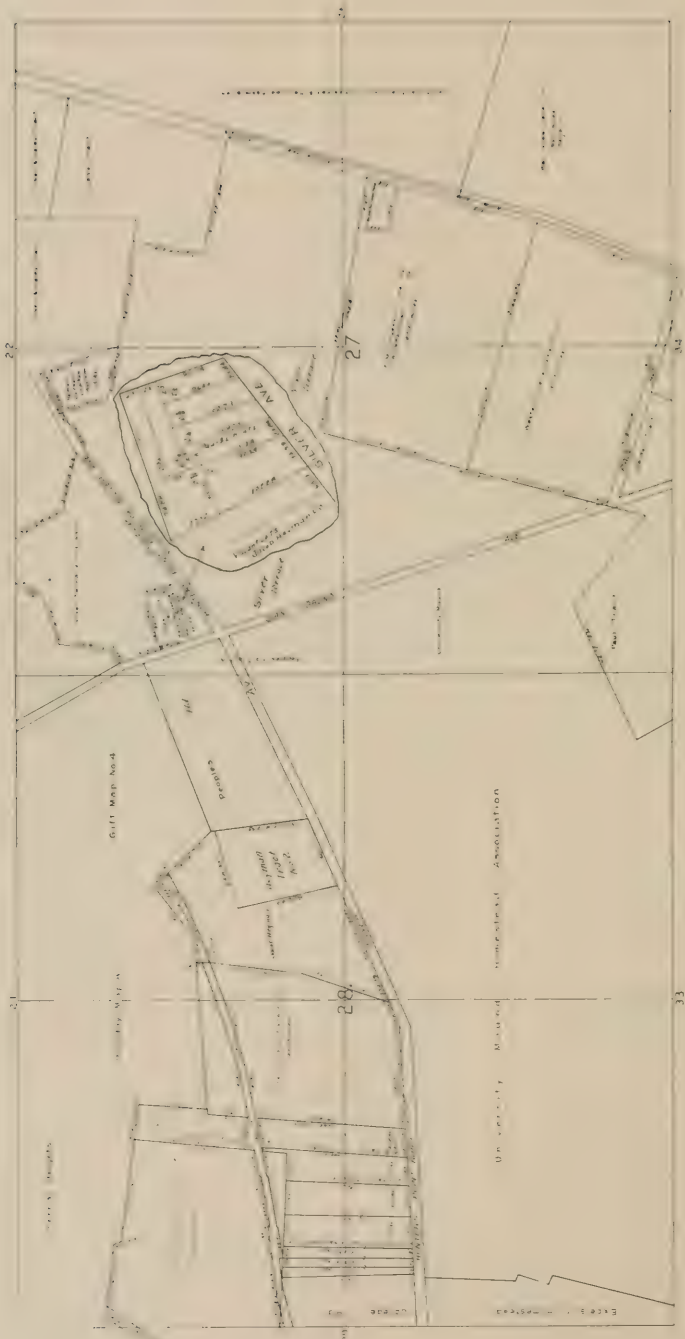
T. 2 S. R. 5 W.  
Land in Acres





T26R14  
Land Division

T25R15W  
Land Division



26

27

28

33

CUT MAP NO. 4

ROAD

ROAD

ROAD

ROAD

ROAD

ROAD

ROAD

ROAD

ROAD

ROAD

ROAD

ROAD

ROAD

ROAD

ROAD

ROAD

ROAD

ROAD

ROAD

ROAD

ROAD

ROAD

ROAD

ROAD

ROAD

ROAD

ROAD

ROAD

ROAD

ROAD

ROAD

ROAD

ROAD

ROAD

ROAD

ROAD

ROAD

ROAD

ROAD

ROAD

ROAD

ROAD

ROAD

ROAD

ROAD

ROAD

ROAD

ROAD

ROAD

ROAD

ROAD

ROAD

ROAD

ROAD

ROAD

ROAD

ROAD

ROAD

ROAD

ROAD

ROAD

ROAD

ROAD

ROAD

ROAD

ROAD

ROAD

ROAD

ROAD

ROAD

ROAD

ROAD

ROAD

ROAD

ROAD

ROAD

ROAD

ROAD

ROAD

ROAD

ROAD

ROAD

ROAD

ROAD

ROAD

ROAD

ROAD

ROAD

ROAD

ROAD

ROAD

ROAD

ROAD

ROAD

ROAD

ROAD

ROAD

ROAD

ROAD

ROAD

ROAD

ROAD

ROAD

ROAD

ROAD

ROAD

ROAD

ROAD

ROAD

UPPER CITY

UPPER CITY

UPPER CITY

UPPER CITY

UPPER CITY

UPPER CITY

UPPER CITY

UPPER CITY

UPPER CITY

UPPER CITY

UPPER CITY

UPPER CITY

UPPER CITY

UPPER CITY

UPPER CITY

UPPER CITY

UPPER CITY

UPPER CITY

UPPER CITY

UPPER CITY

UPPER CITY

UPPER CITY

UPPER CITY

UPPER CITY

UPPER CITY

UPPER CITY

UPPER CITY

UPPER CITY

UPPER CITY

UPPER CITY

UPPER CITY

UPPER CITY

UPPER CITY

UPPER CITY

UPPER CITY

UPPER CITY

UPPER CITY

UPPER CITY

UPPER CITY

UPPER CITY

UPPER CITY

UPPER CITY

ROAD

ROAD

ROAD

ROAD

ROAD

ROAD

ROAD

ROAD

ROAD

ROAD

ROAD

ROAD

ROAD

ROAD

ROAD

ROAD

ROAD

ROAD

ROAD

ROAD

ROAD

ROAD

ROAD

ROAD

ROAD

ROAD

ROAD

ROAD

ROAD

ROAD

ROAD

ROAD

ROAD

ROAD

ROAD

ROAD

ROAD

ROAD

ROAD

ROAD

ROAD

ROAD

ROAD


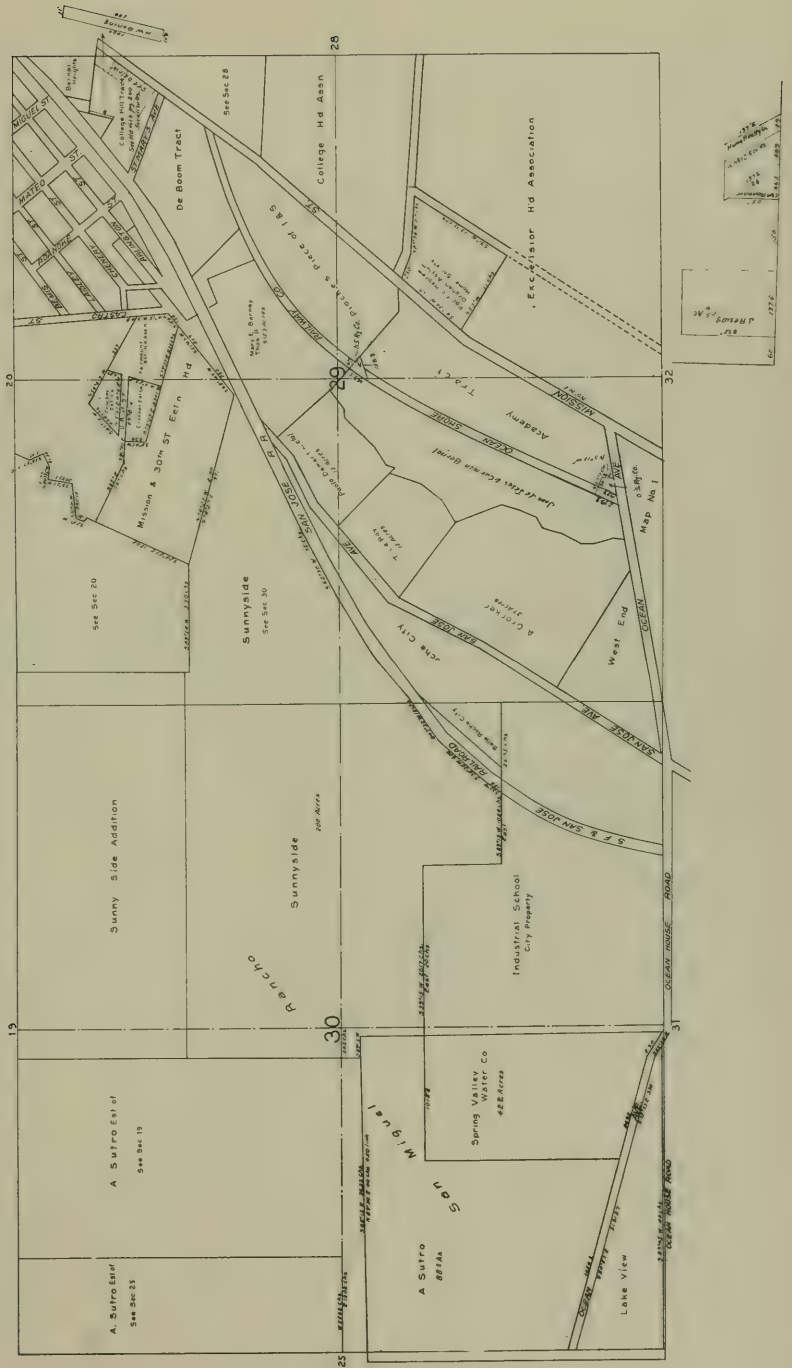
ROAD

ROAD

24

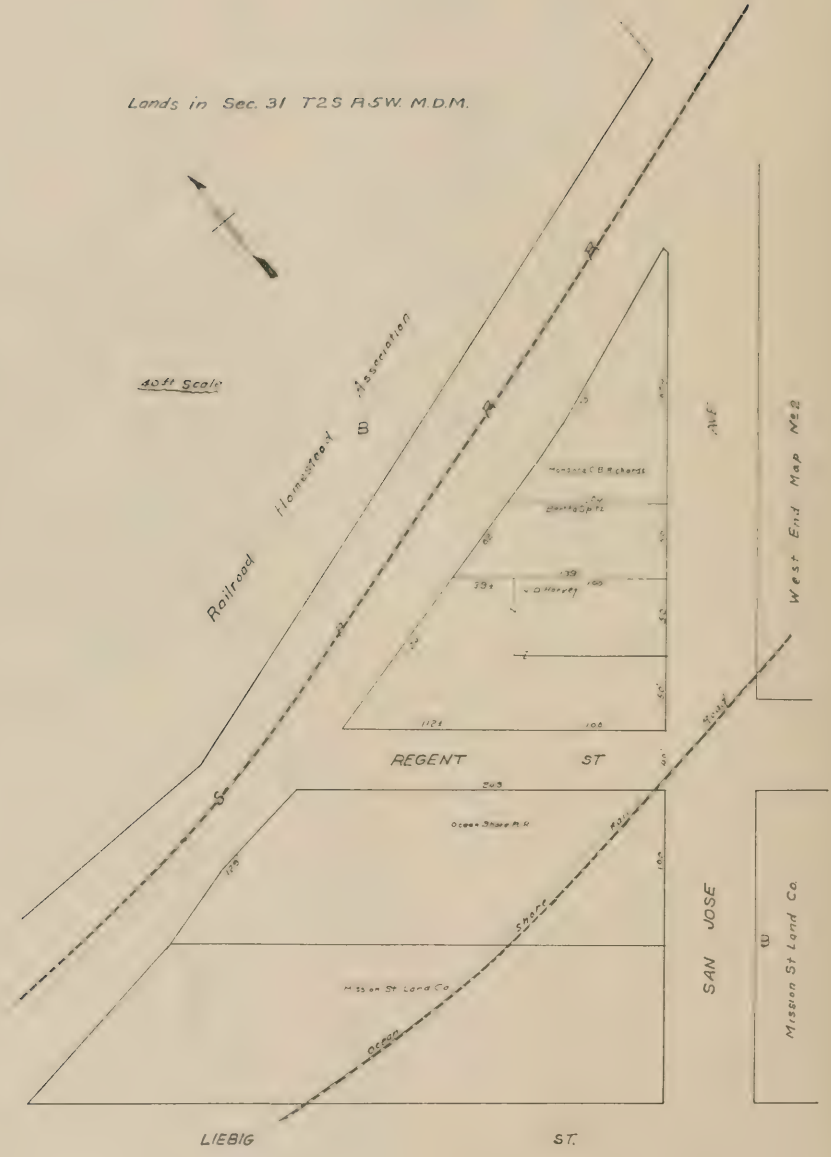
T. 2 S. R. 5. W.  
Land in Acres

T. 2 S. R. 5. W.  
Land in Acres



Lands in Sec. 31 T2S R5W M.D.M.

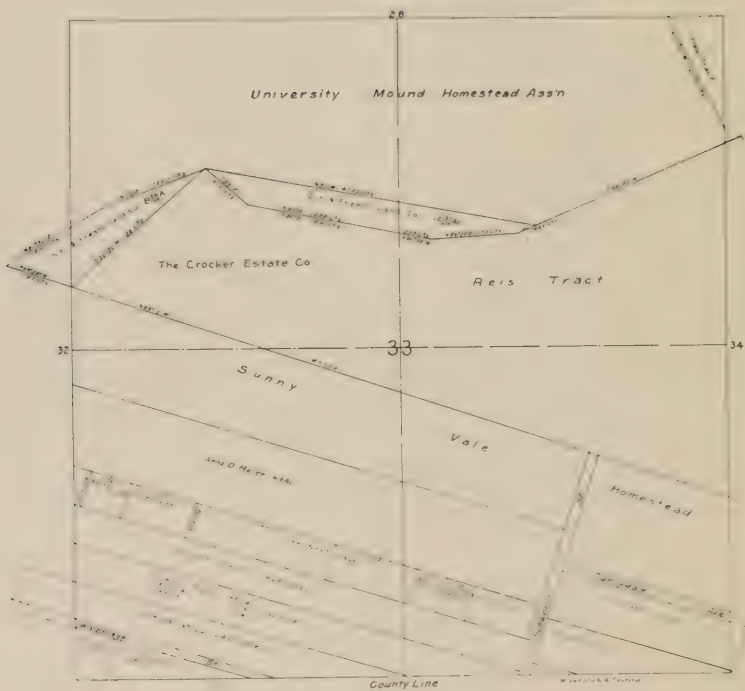
Asst Scale



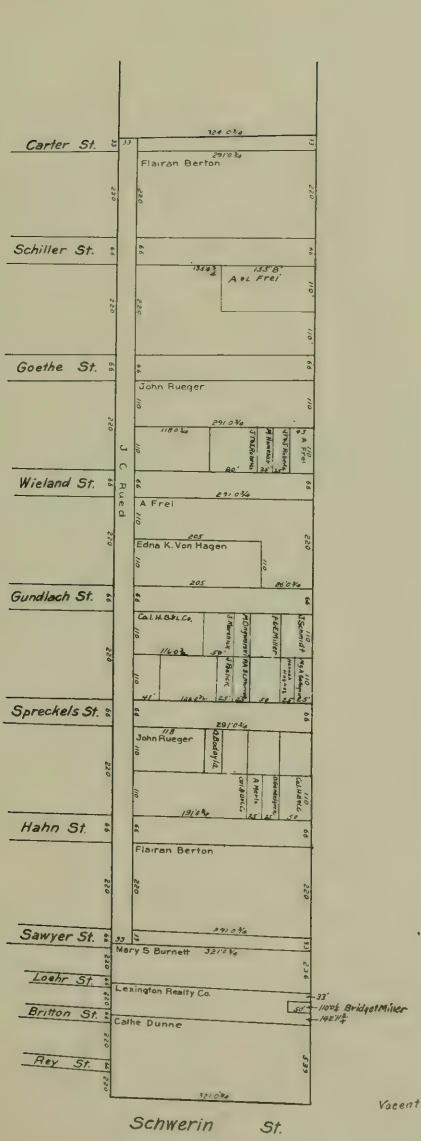
T 2 S R 5 W  
Land in Acres



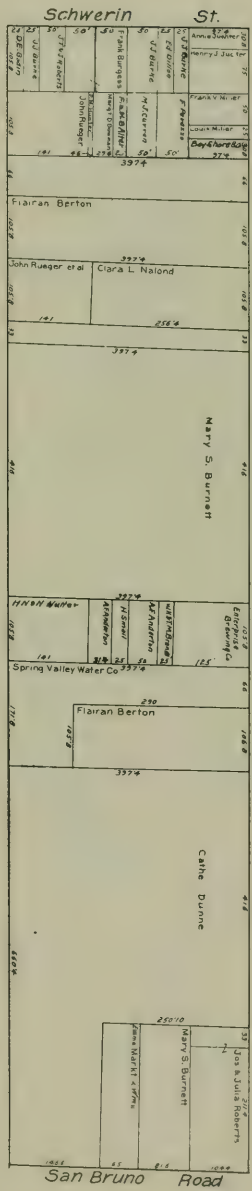
T. 2 S. R. 5. W  
Land in Acres



Lands in Sec 33, T2S, R5W, MDM.



Viscent Lots: Paulne Rued



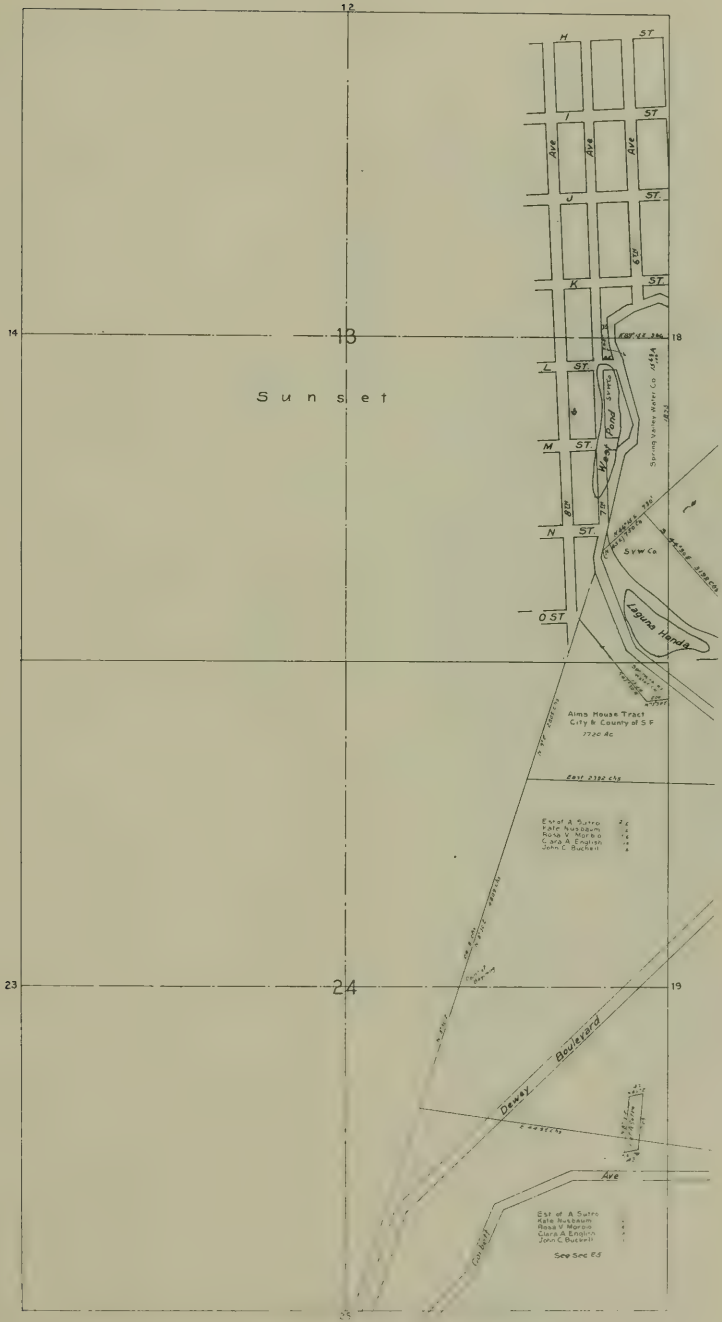
Sunnydale Ave.



T. 2. S. R. 5. W.  
Land in Acres

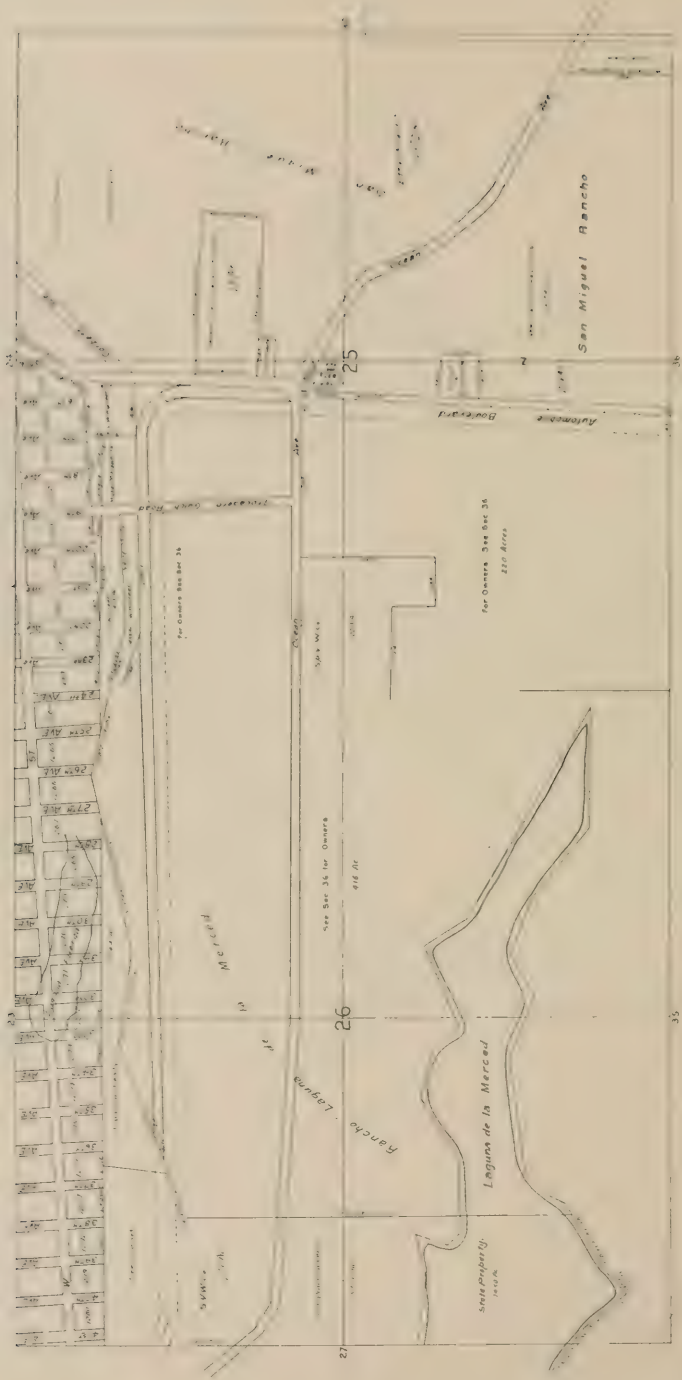


T. 2. S. R. 6. W  
Land in Acres

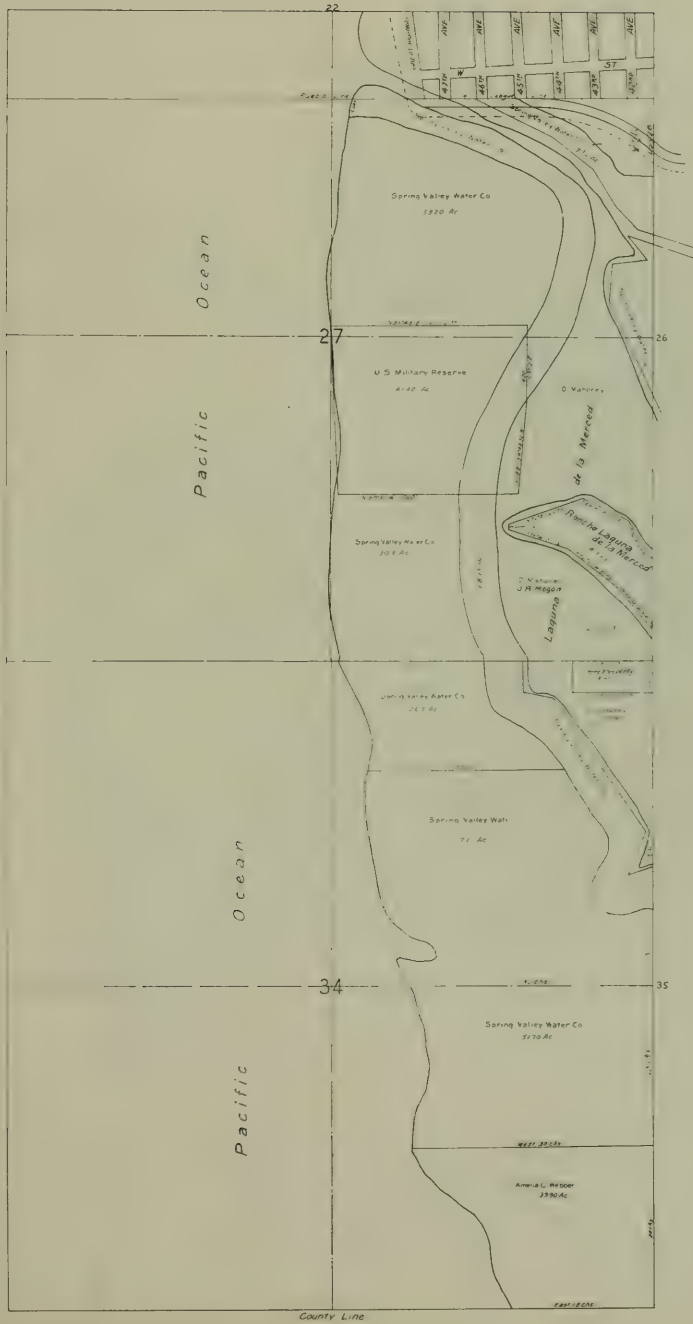


T. 2. S. R. 6. W.  
Land in Acres

T. 2. S. R. 6. W.  
Land in Acres



T. 2 S R 6 W.  
Land in Acres



T. 2. S. R. 6. W.  
Land in Acres



T. 2. S. R. 6. W.  
Land in Acres

# INDEX MAP TO WESTERN ADDITION

PUBLISHED BY THE

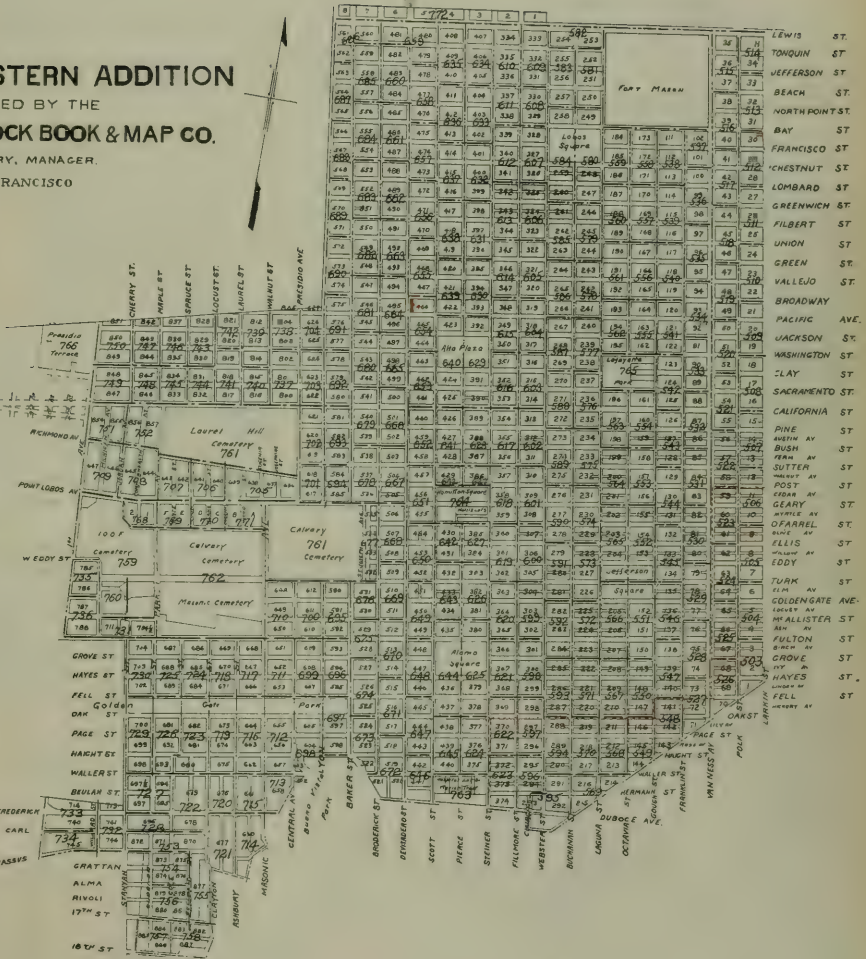
## CALIFORNIA BLOCK BOOK & MAP CO.

J. L. MERY, MANAGER.  
SAN FRANCISCO




Streets between the blocks and driveway lots are shown in L-2 House numbers at the top starting corner.  
This Block Book is printed in October 1909

- WESTERN ADDITION...Pages 503-758
- 100.F. CEMETARY - 759
- CASHMAN TRACT - 760
- CEMETERIES - 761-762
- HOSPITAL LOTS - 763
- HOLLIS LOTS - 764
- LA FAYETTE PARK - 765
- PRESIDIO TERRACE - 766
- LYON & HOWARD SUB'D - 767
- JOHNSON TRACT - 768
- JUNIPERO HD. ASSN - 769-771
- TIDE LANDS NORTH OF WA 772





PUBLISHED BY THE  
CALIFORNIA BLOCK BOOK  
& MAP CO.  
MONADNOCK BUILD'G, S.F.



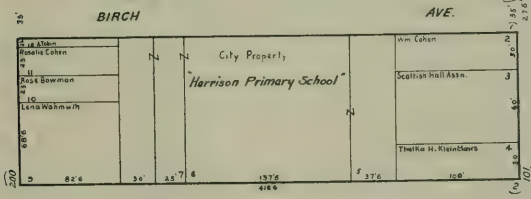
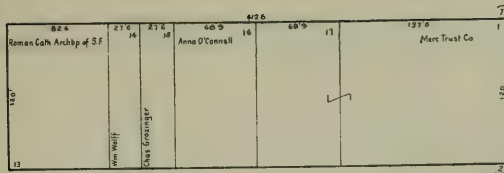
MAP OF  
WESTERN  
ADDITION  
SHOWING  
ESTABLISHED  
GRADES  
AND  
CONTOUR LINES

689

FULTON

ST.

3



689

GROVE

ST.

2

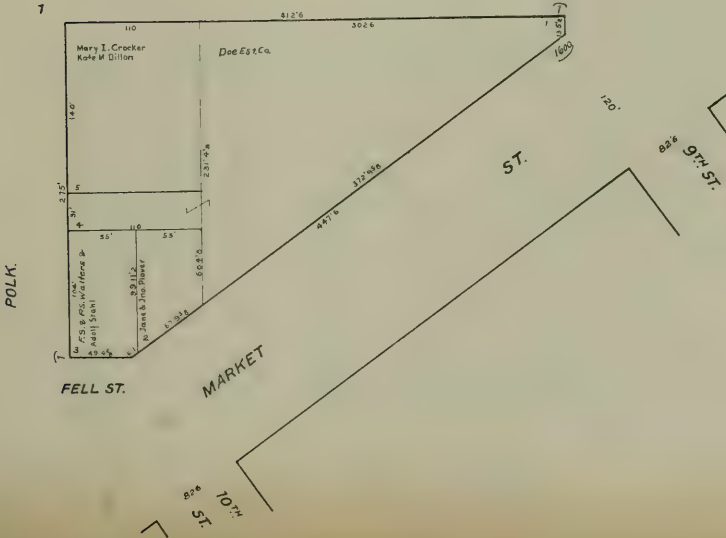


689

HAYES

ST.

7

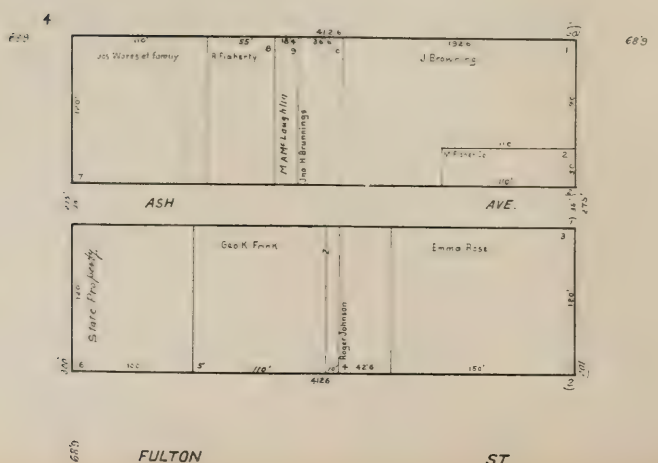
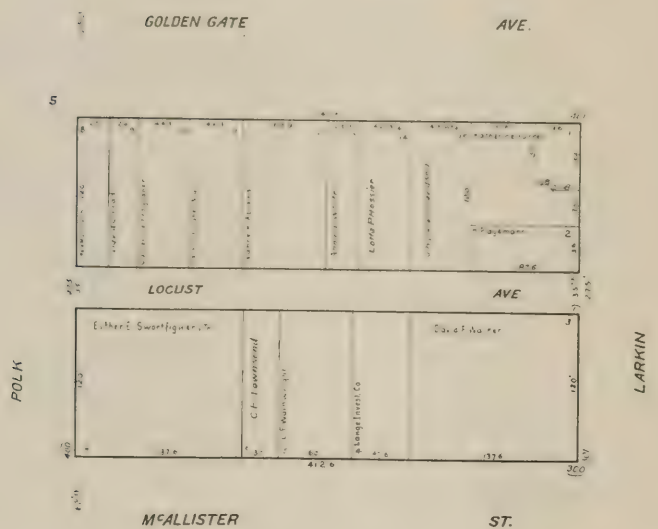



POLK.

FELL ST.

MARKET

10<sup>TH</sup> ST.

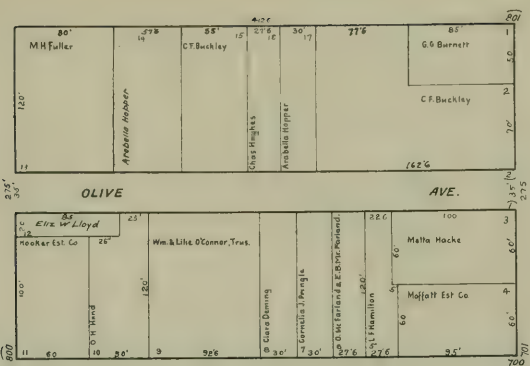


689

O'FARRELL

ST

9



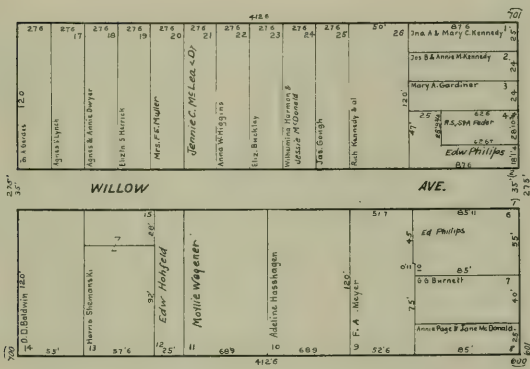
689

ELLIS

ST

689

ST




689

EDDY

ST

7

POLK



689


TURK

ST

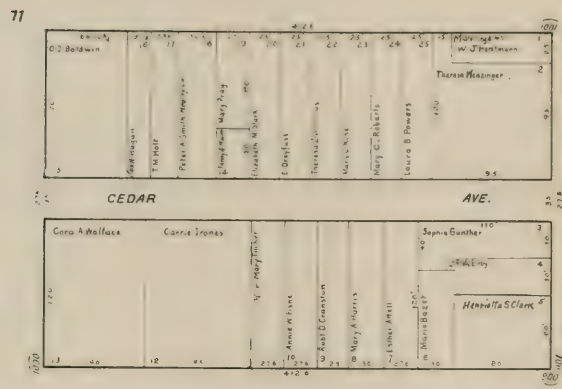


689 ST

LARKIN



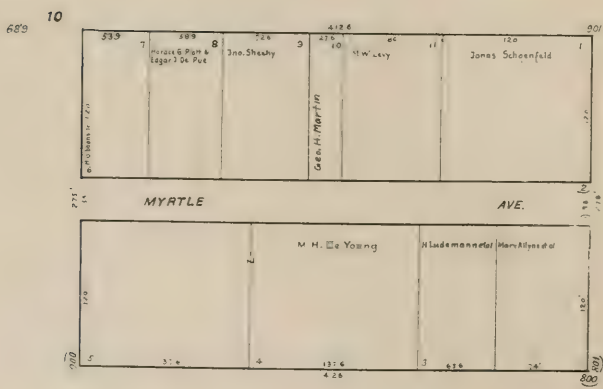
POST ST.



POLK

LARKIN

GEARY ST.

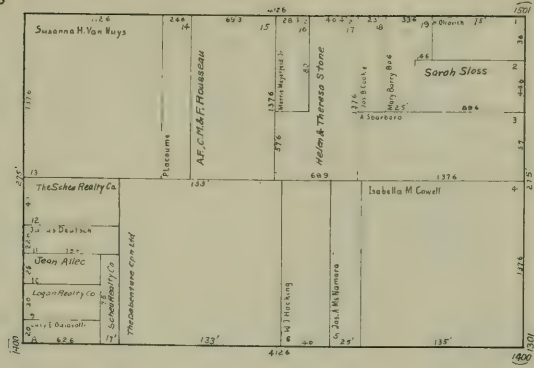


O'FARRELL

ST.



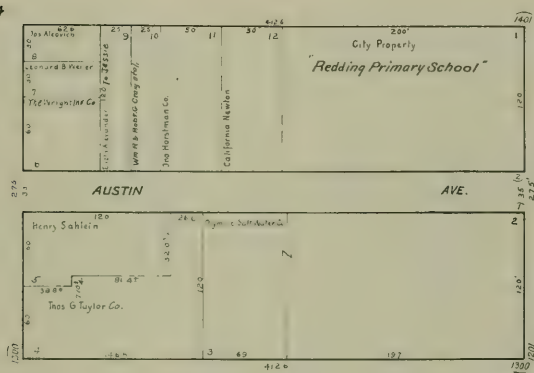
15



PINE

ST.

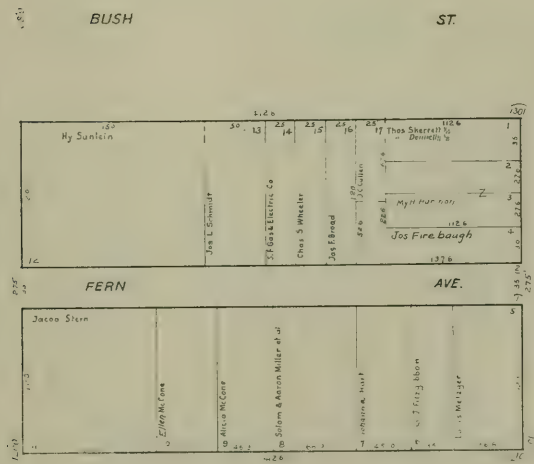
ST.  
14



AUSTIN

AVE.

ST.  
73



FERN

AVE.

POLK

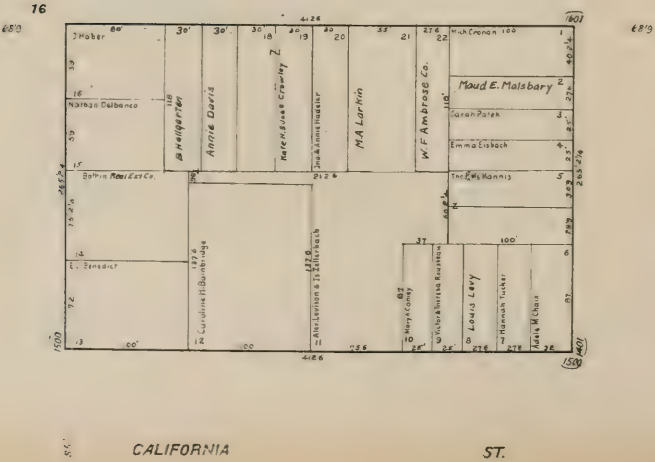
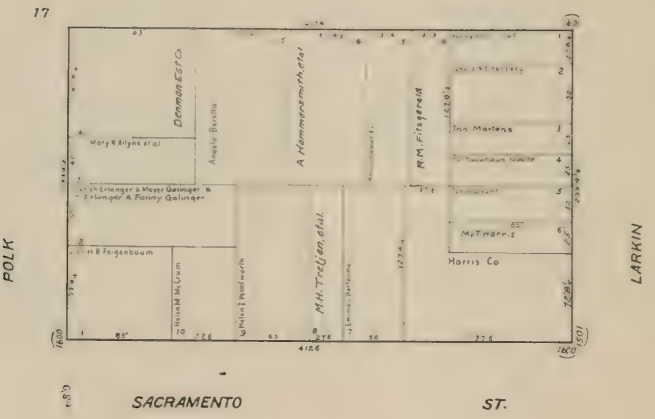
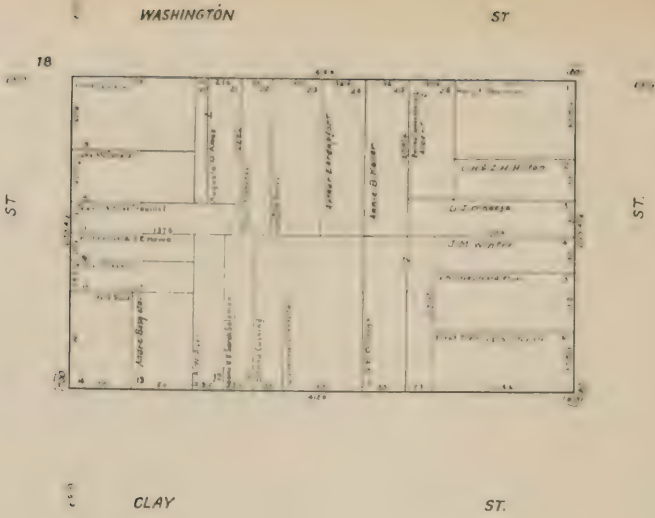
SUTTER

ST

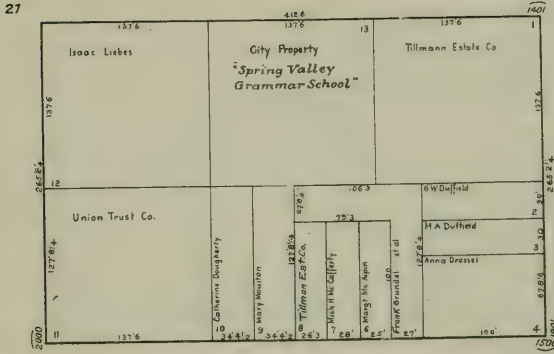
LARKIN





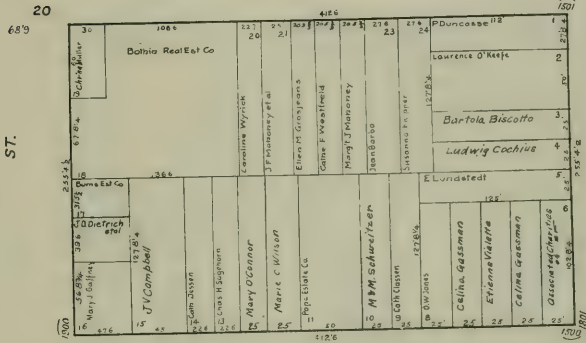


BROADWAY



PACIFIC

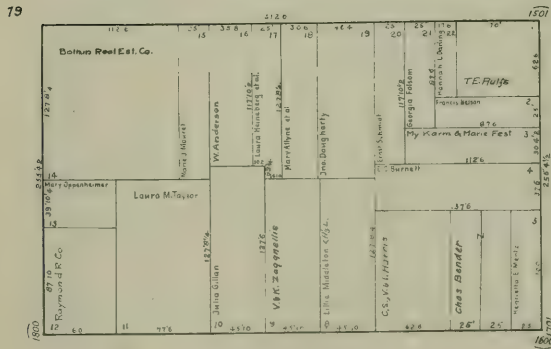
AVE.



ST.

JACKSON

ST.



POLK

LARKIN

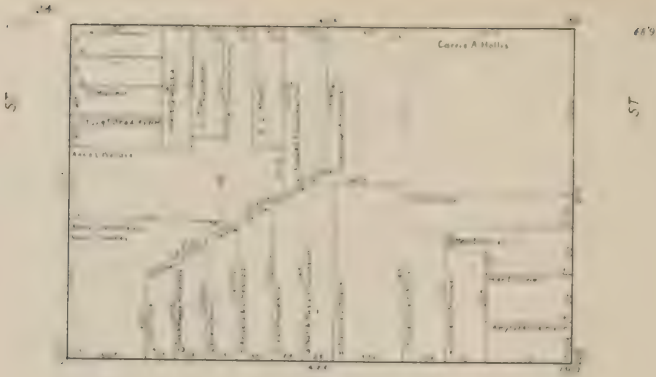
WASHINGTON

ST.



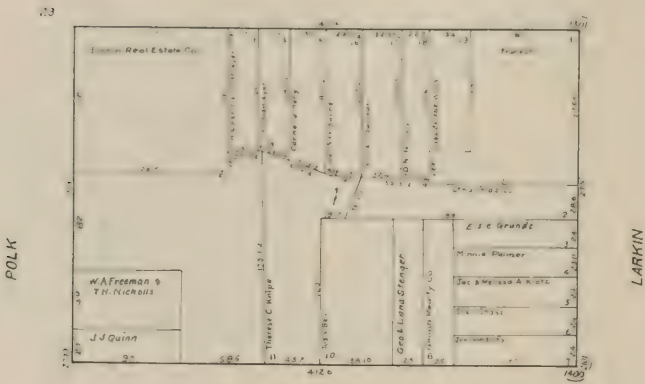
UNION

ST



GREEN

ST

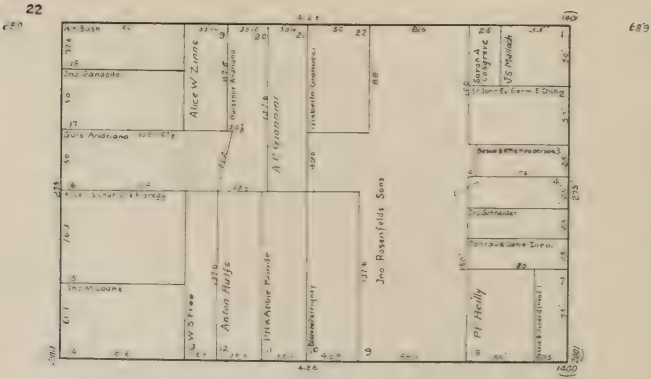


POLK

LARKIN

VALLEJO

ST



BROADWAY

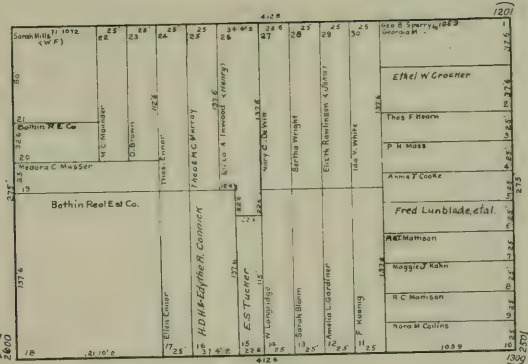
BROADWAY

689

LOMBARD

ST.

27



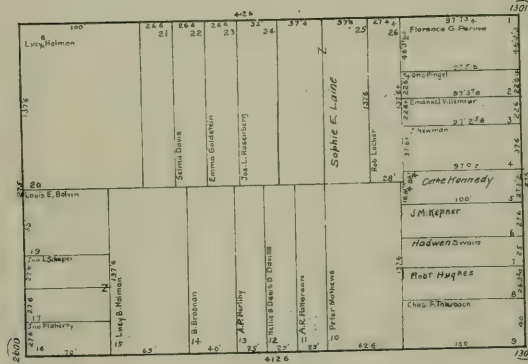
689

GREENWICH

ST.

26

ST.



689

ST.

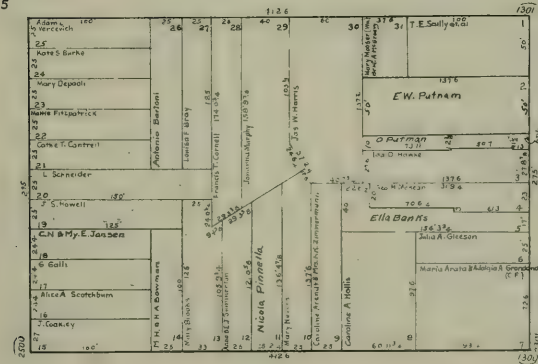
689

FILBERT

ST.

25

POLK

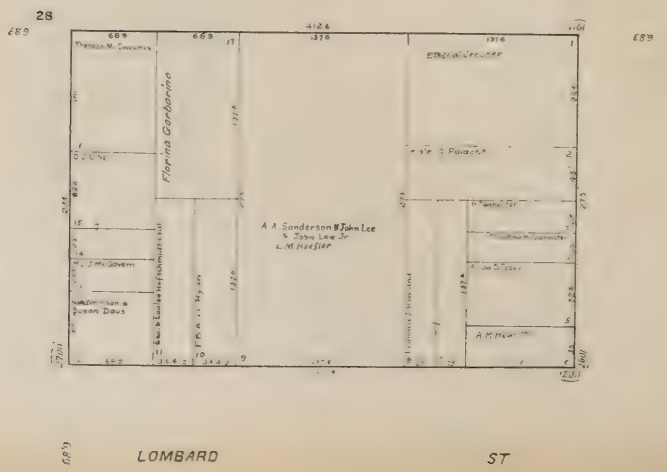
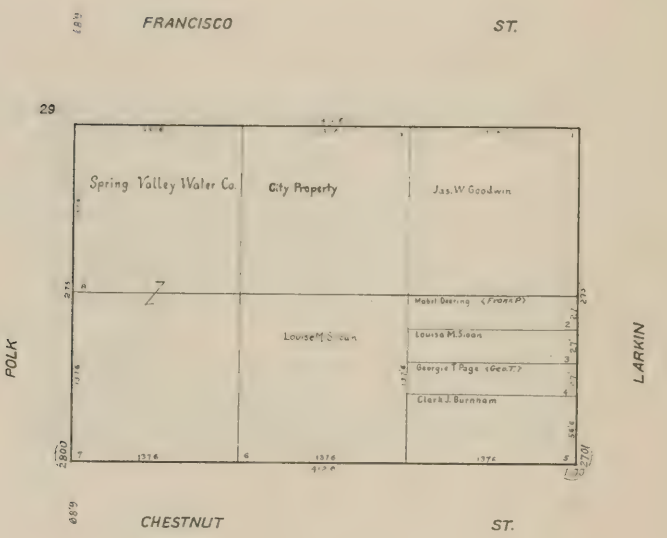


LARKIN

689

UNION

ST.

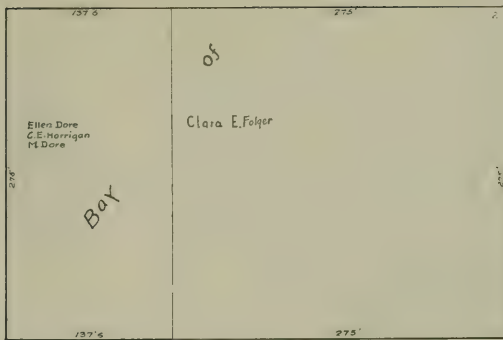


689


JEFFERSON

ST.

33




Bay of San Francisco



32

689

ST.



689

ST.

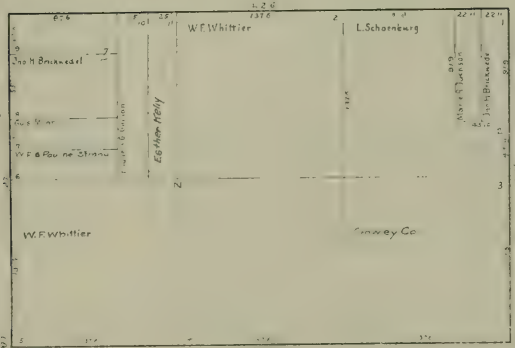
689

NORTH POINT

ST.

37

POLK

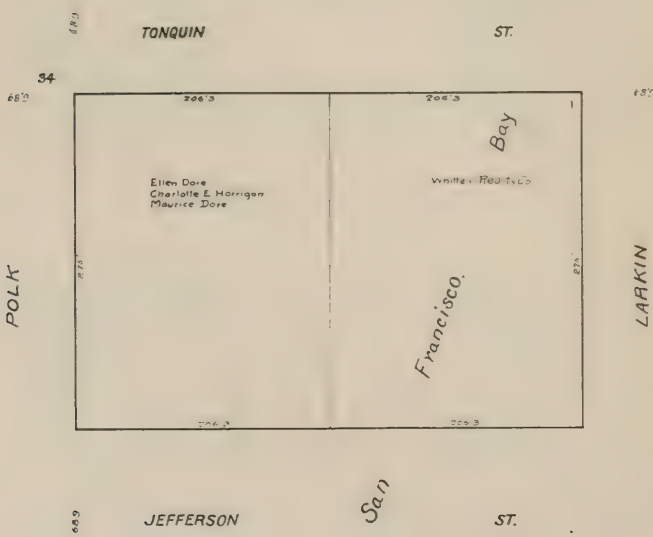
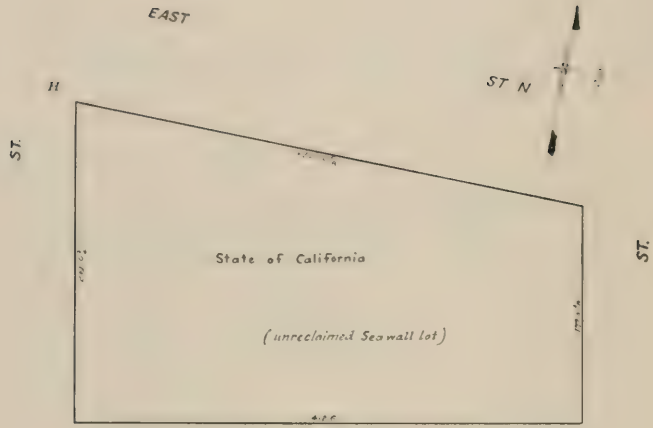


LARKIN

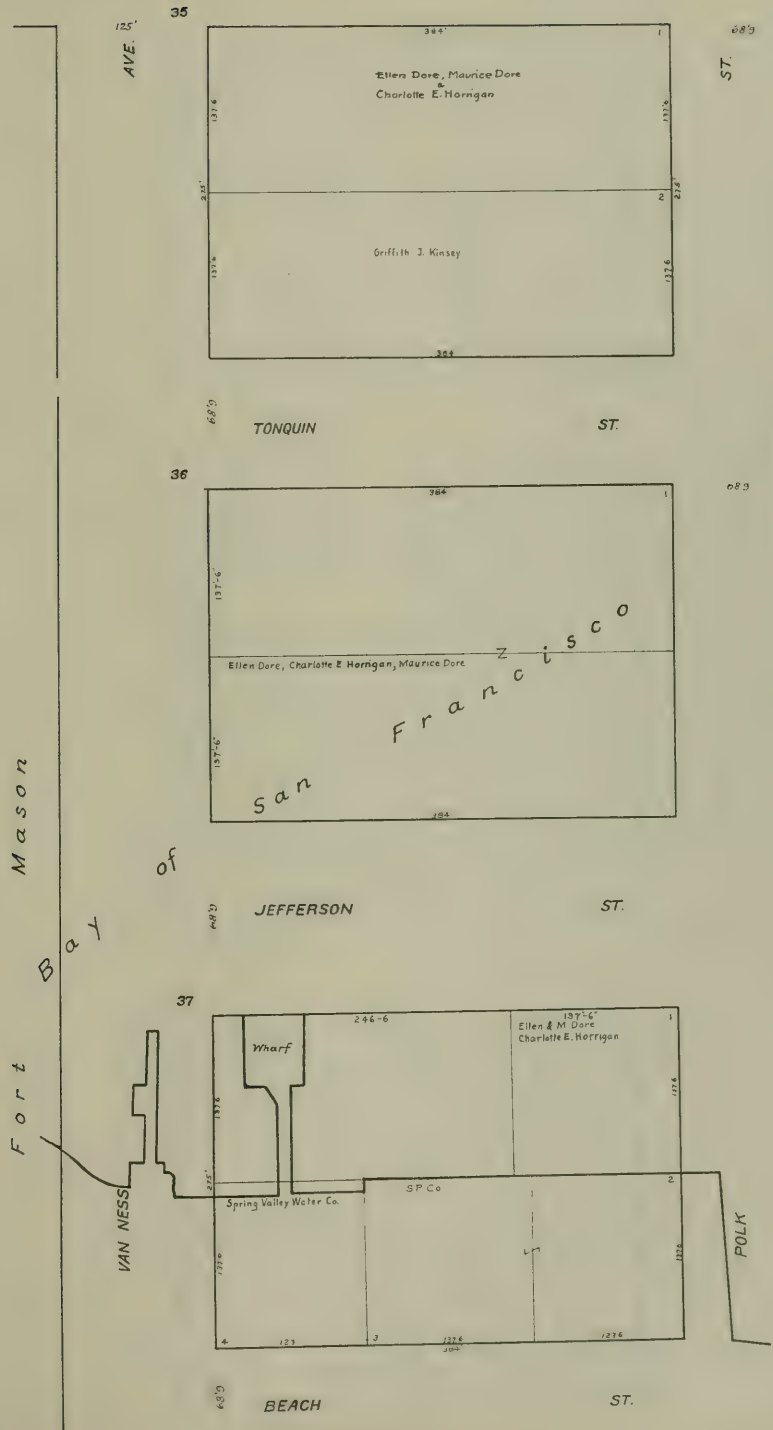
BAY

ST.



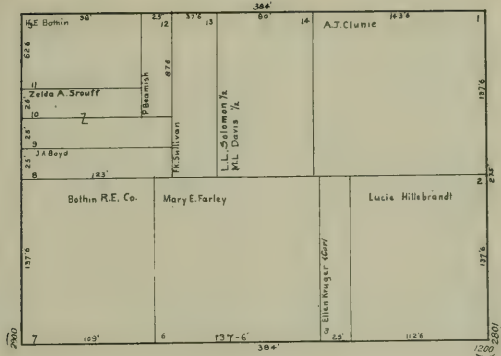


San





41



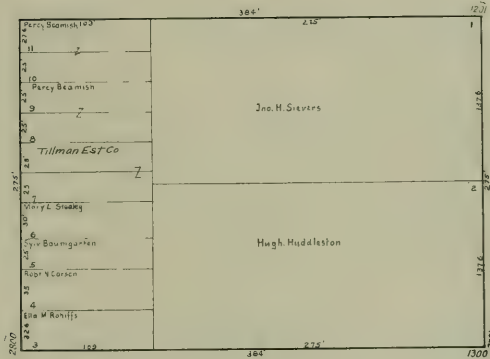
689

CHESTNUT

ST.

125'

42



AVE.

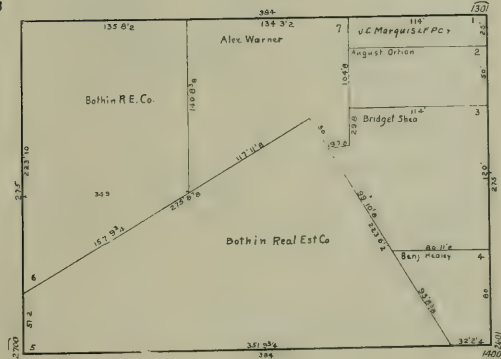
ST.

689

LOMBARD

ST.

43



VAN NESS

POLK

689

GREENWICH

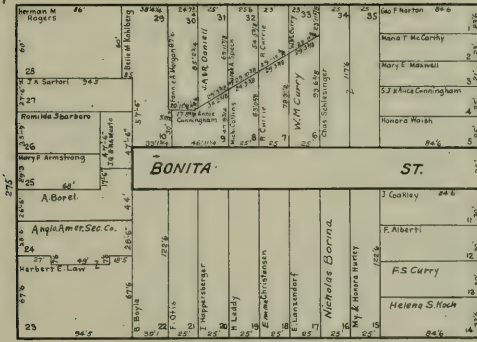
ST.



GREEN

ST.

47



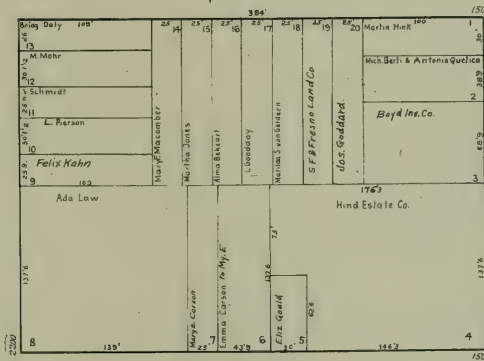
48

VALLEJO

ST.

125

AVE.



689

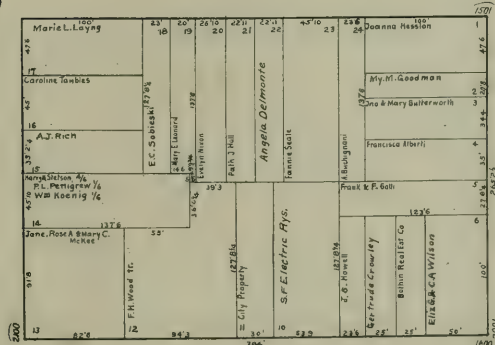
ST.

826

BROADWAY

49

VAN NESS



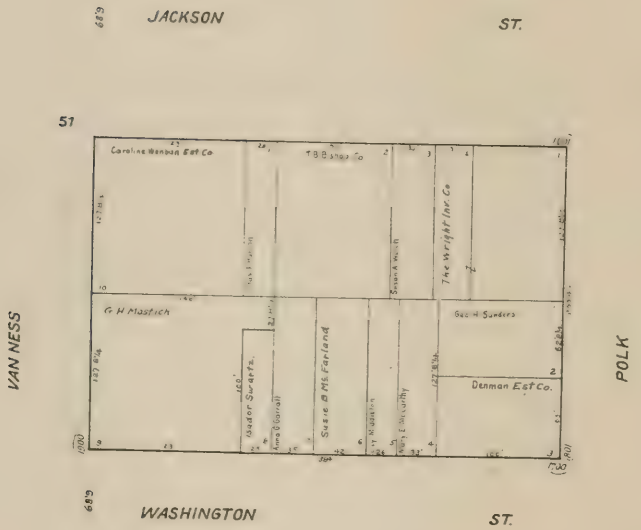
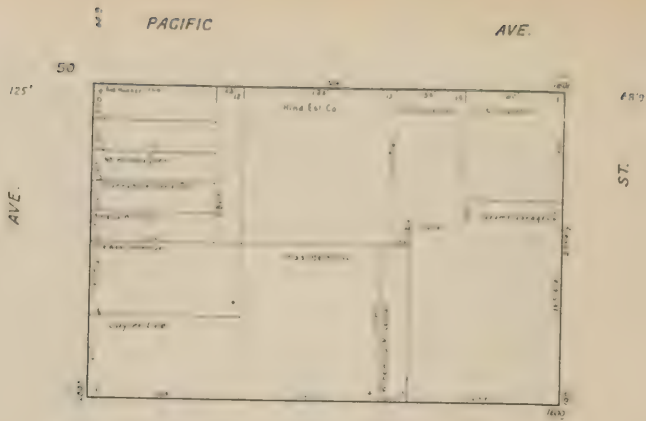
FOLK

469

PACIFIC

AVE.





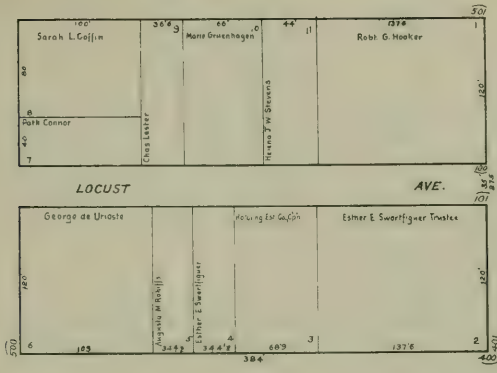








65

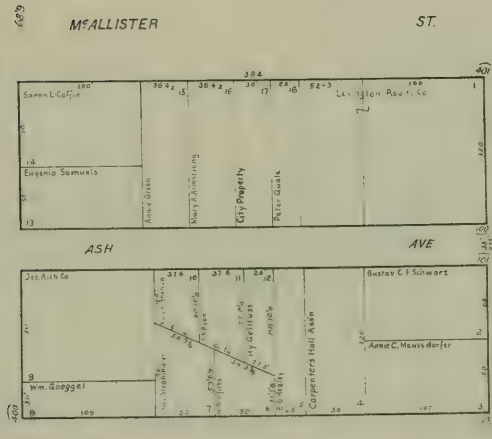


LOCUST

AVE.

125' AVE.

66



ASH

AVE

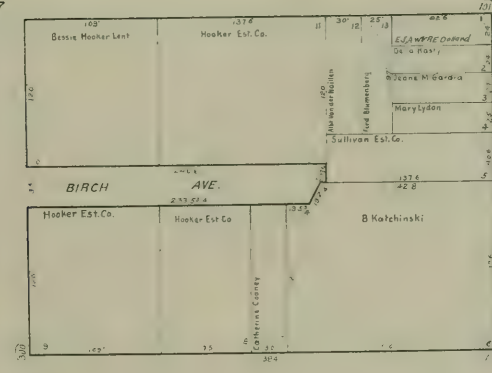
68

FULTON

ST

VAN NESS

67



BIRCH

AVE.

69

GROVE

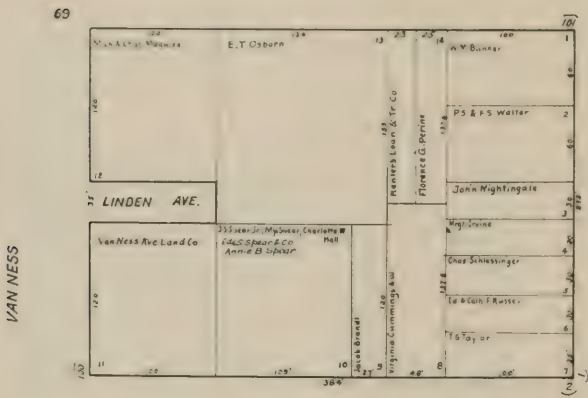
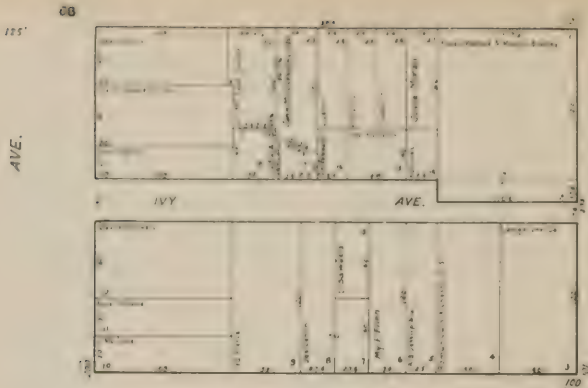
ST



68' ST.

POLK








SPALLISTER

ST


76

FRANKLIN



SPALLISTER

AVE




FULTON

ST

75

FRANKLIN



BIRCH AVE

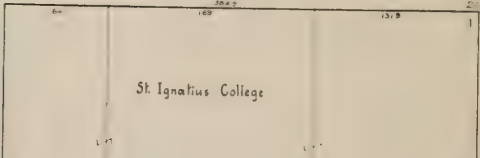
VAN NESS

GROVE

ST.

74

FRANKLIN



St Ignatius College

HAYES


ST.

6439

EDDY


ST.

79



LAUREL

AVE.




689

TURK


ST.

78



ELM

AVE.

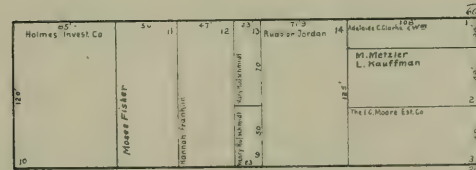


669

GOLDEN GATE


AVE.

77



LOCUST

AVE.



FRANKLIN



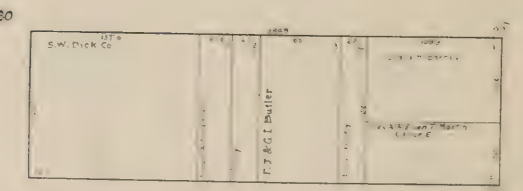



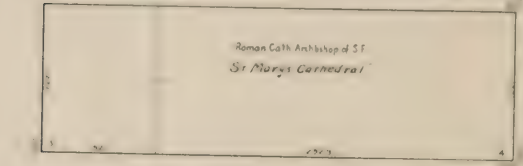
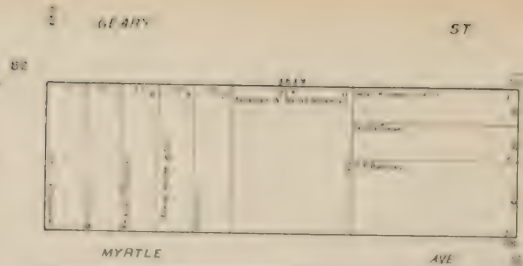
VAN NESS

689

MALLISTER

ST.






FRANKLIN

VAN NESS

41E




689

BUSH

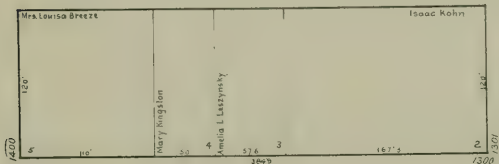
ST.

85



FERN

AVE.




689

SUTTER

ST.


84

ST.



WALNUT

AVE.




689

POST

ST.

83

FRANKLIN



689

GEARY

ST.

125'

AVE.





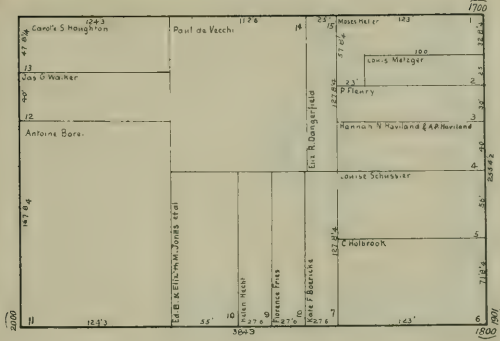


683

JACKSON

ST.

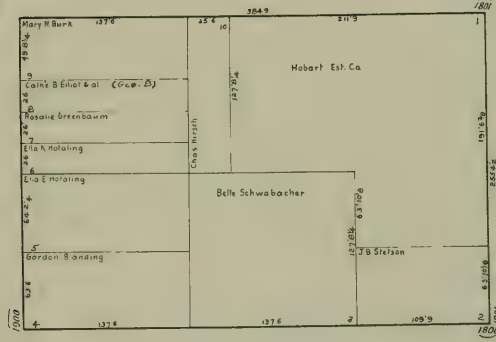
97



WASHINGTON

ST.

90



ST.

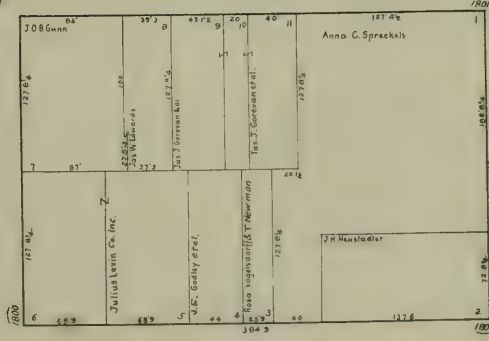


AVE.

CLAY

ST.

89

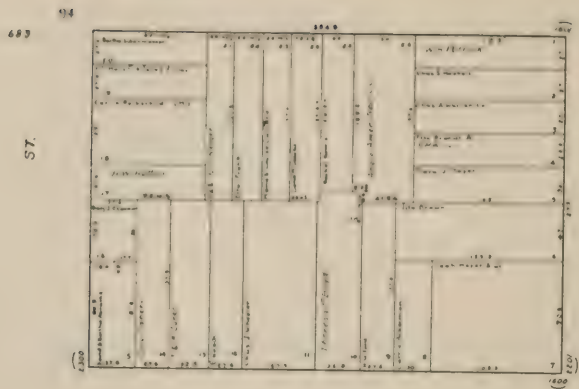


FRANKLIN

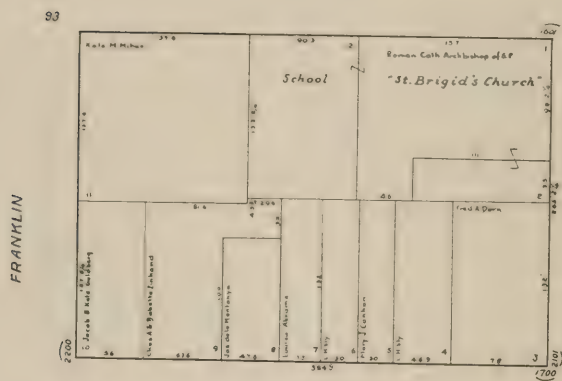
VAN NESS

SACRAMENTO

ST.

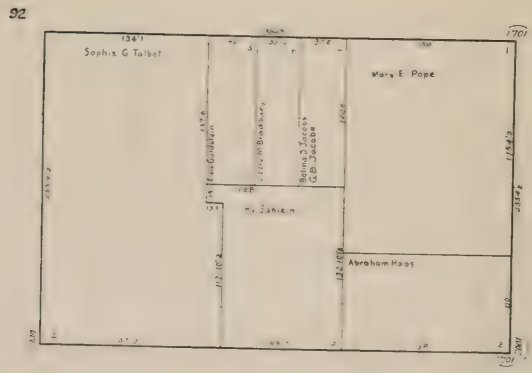


BROADWAY



PACIFIC

AVE.



JACKSON

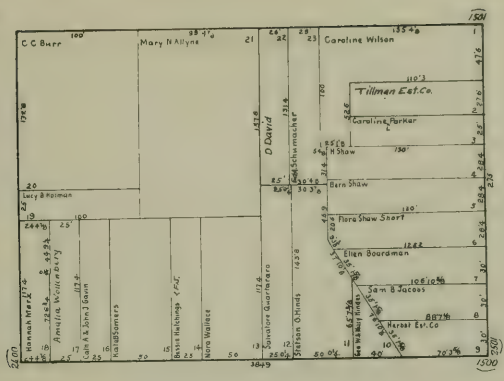
ST.

689

FILBERT

ST.

97

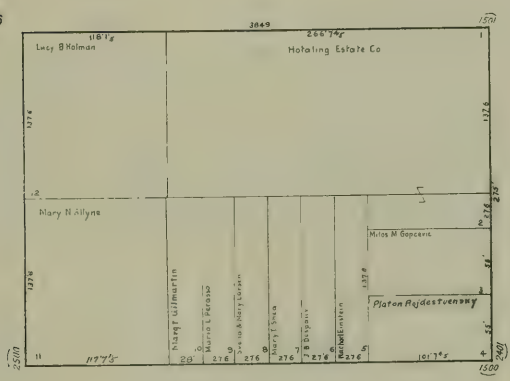


689

UNION

ST.

96



ST.

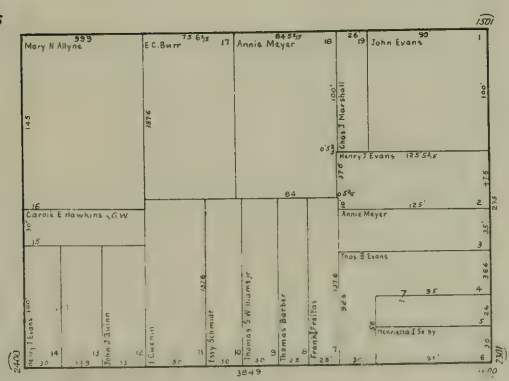
AVE.

689

GREEN

ST.

95



FRANKLIN


VAN NESS

689

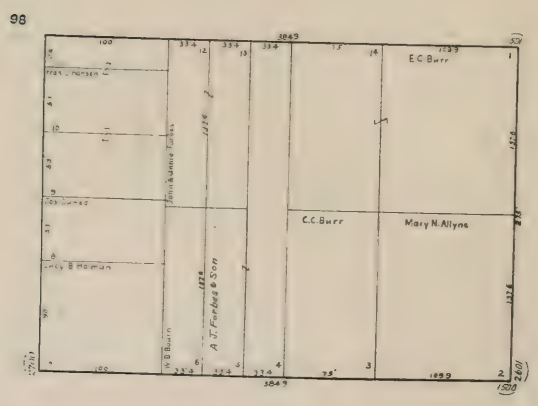

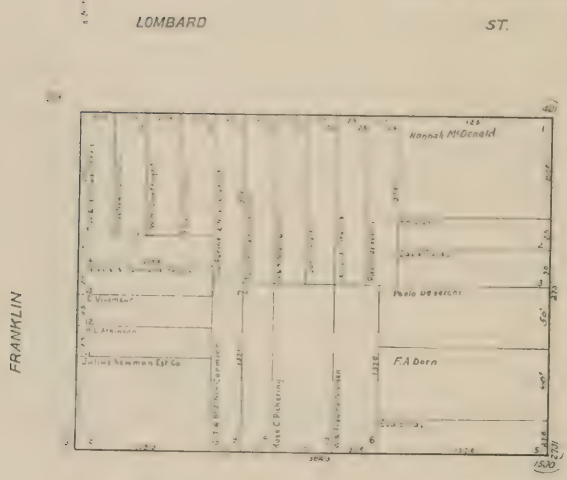
VALLEJO

ST.

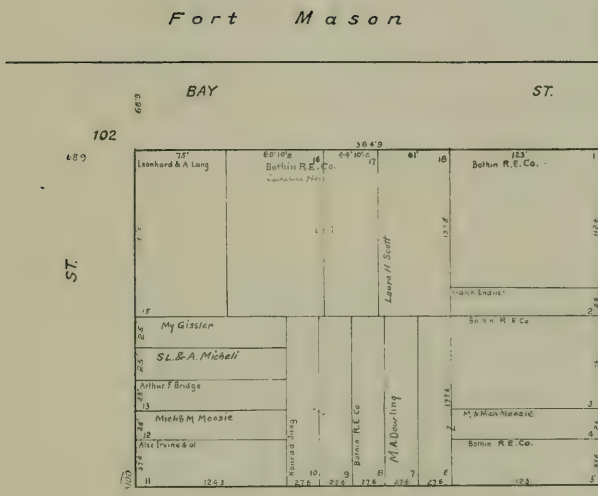




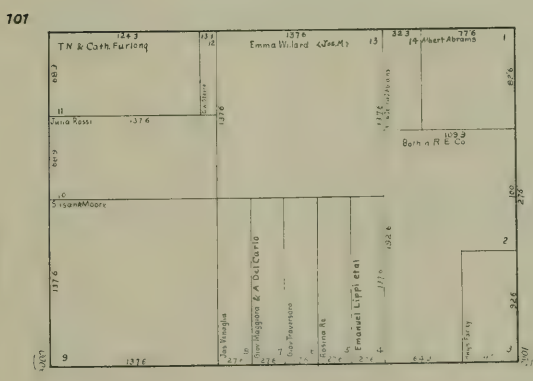
Vacant lots by H. Cunningham



Fort Mason




FRANCISCO ST.


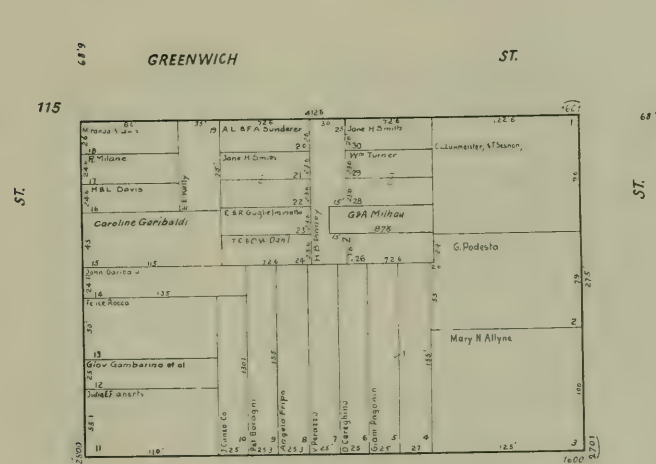
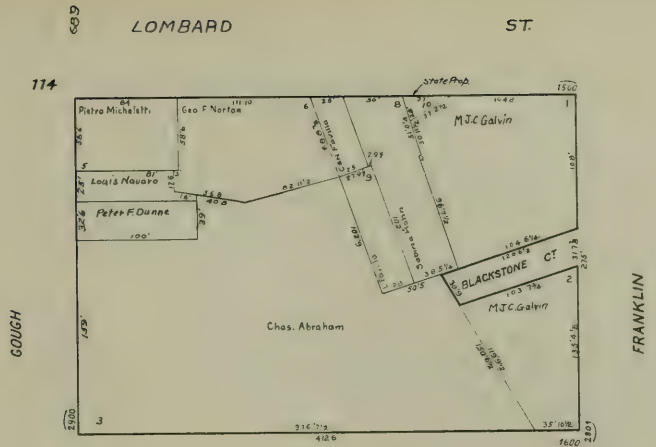


CHESTNUT ST.

VAN NESS







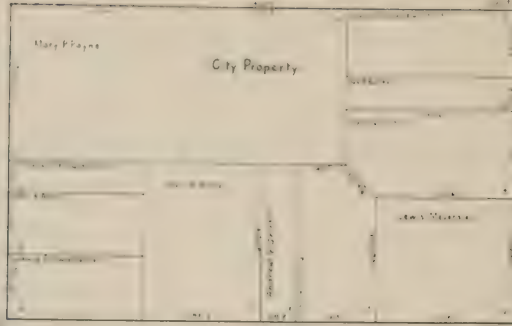




WASHINGTON

ST.

123



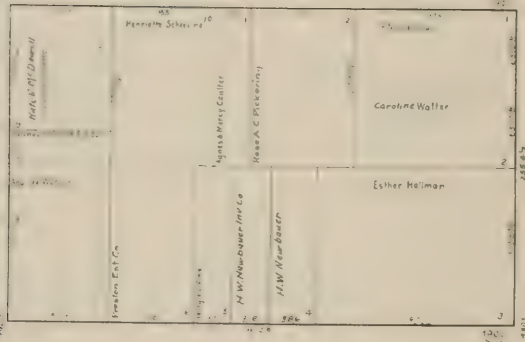
08'9"

CLAY

ST.

124

ROUGH



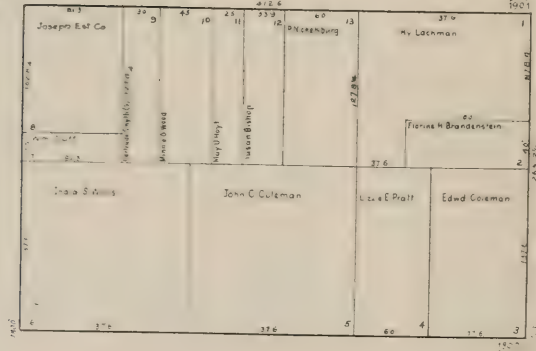
08'9"

SACRAMENTO

ST.

FRANKLIN

125

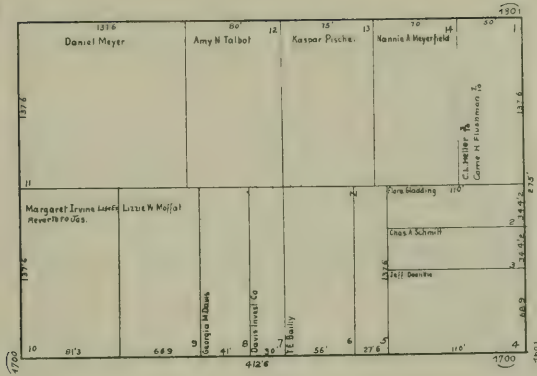


85

CALIFORNIA

ST.

126

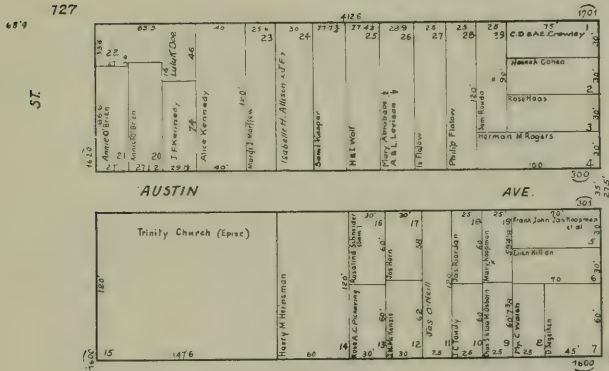


68°9

PINE

ST.

127




ST.

AUSTIN

AVE.

128




68°9

BUSH

ST.

GOUGH



68°9





SUTTER

ST.

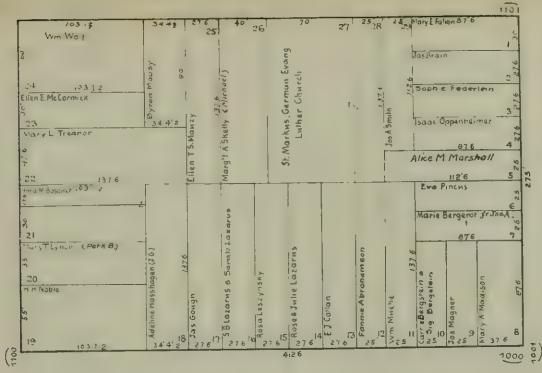
FRANKLIN







132

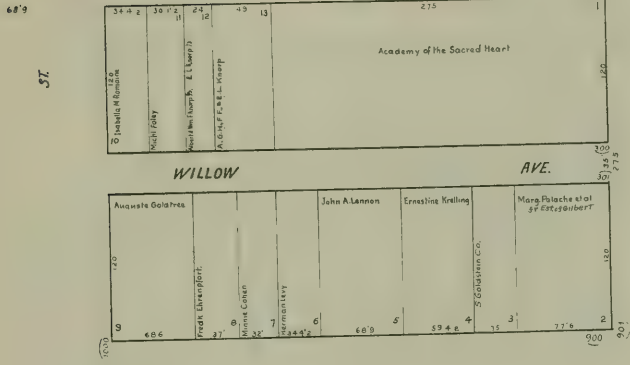


689

ELLIS

ST

133



ST

WILLOW

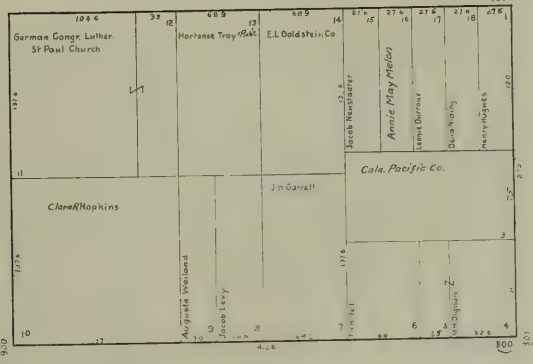
AVE

689

EDDY

ST

134



COUGH


FRANKLIN

689

TURK


ST






ELM

AVE.



GOLDEN GATE

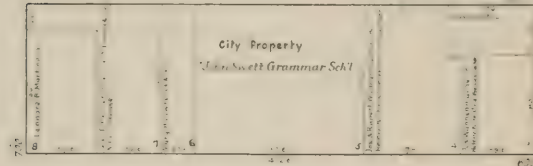
AVE.



LOCUST

AVE.


COUGH



MC ALLISTER


ST

FRANKLIN



ASH

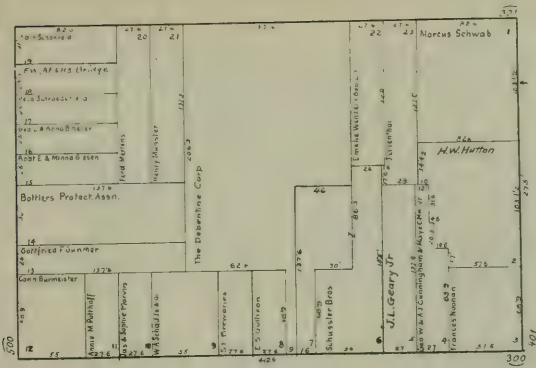
AVE.



FULTON

ST.

138




GROVE

ST.


139

ST.



IVY

AVE.




HAYES

ST.


140

GOUGH



LINDEN

AVE.



FELL


ST.

ST.

FRANKLIN


FELL

ST.




HICKORY

AVE.



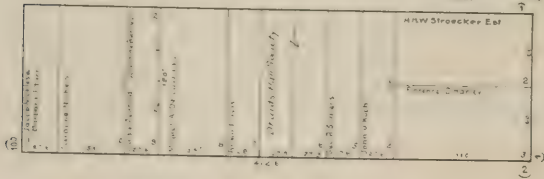
OAK

ST.




LILY

AVE.



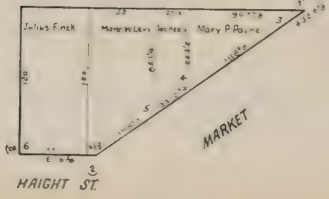
PAGE

ST.



ROSE

AVE.



HAIGHT

ST.

FRANKLIN








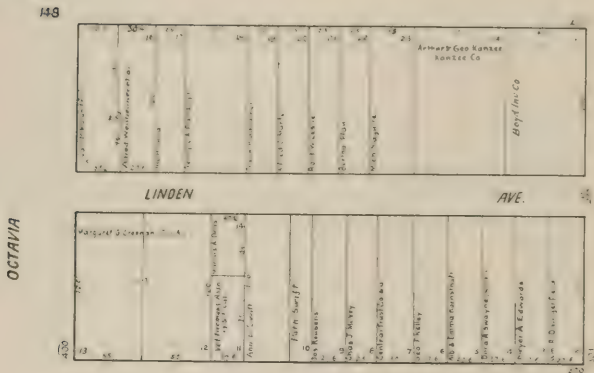
GROVE

ST.



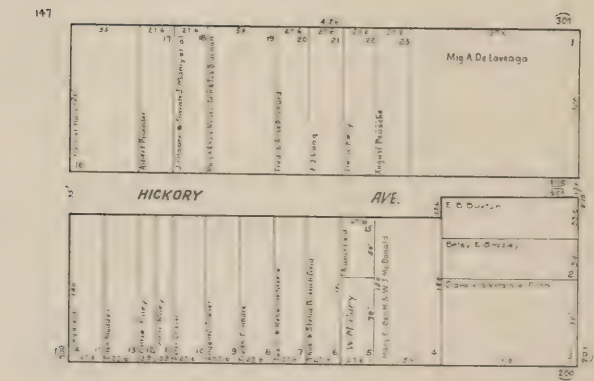
HAYES

ST.



FELL

ST.

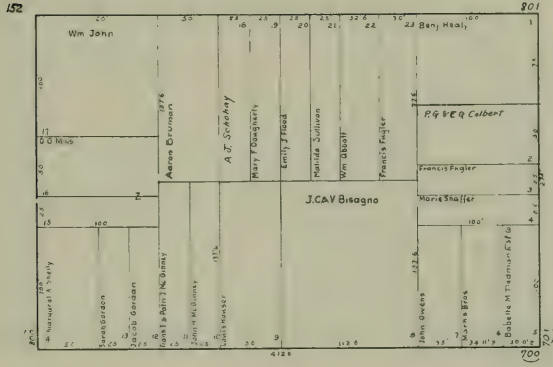


OAK

ST.

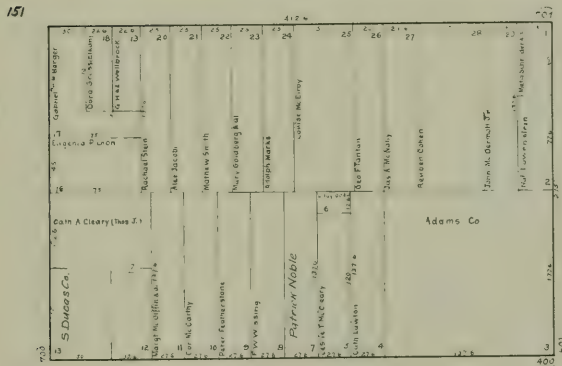
GOLDEN GATE

AVE.



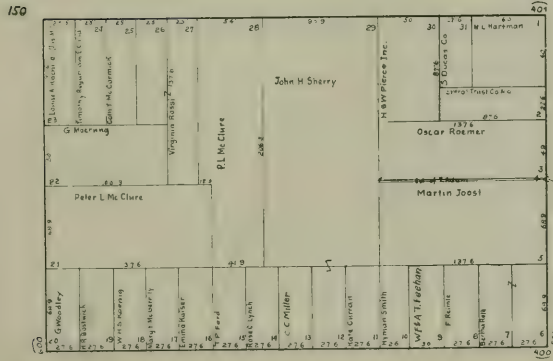
ME ALLISTER

ST.



FULTON

ST.

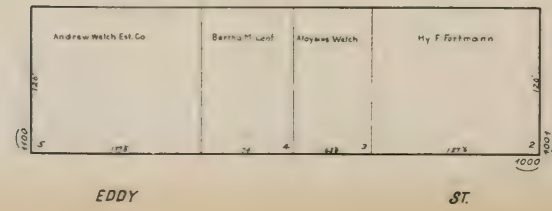
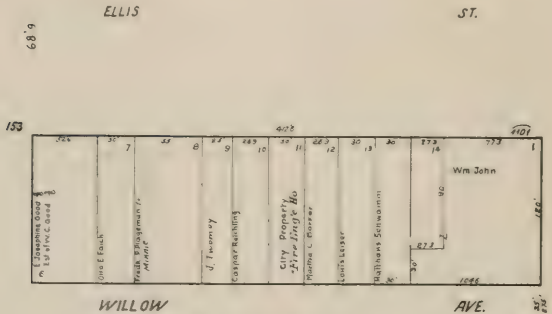
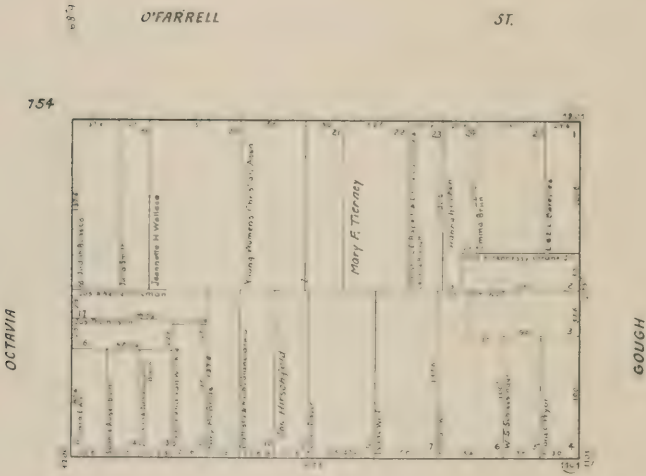



GROVE

ST.

OCTAVIA

GOUGH

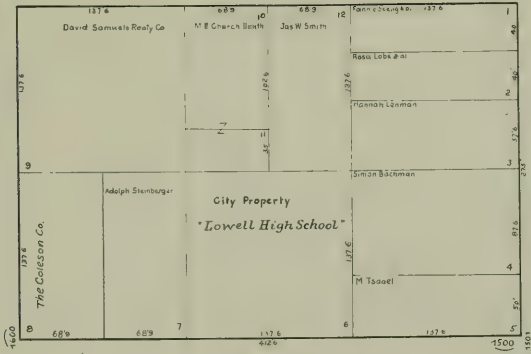


689

BUSH

ST.

158

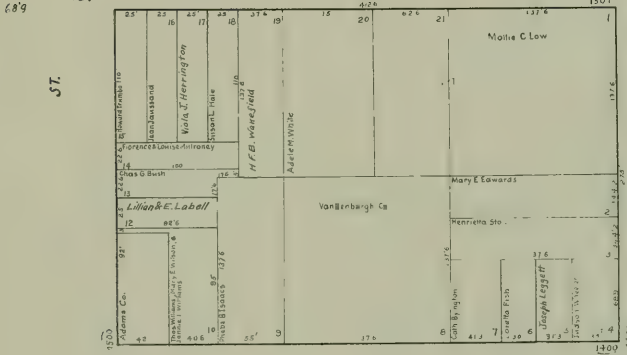


689

SUTTER

ST.

157




689

POST

ST.

156



689

GEARY

ST.

SACRAMENTO

ST

161

ST



ST


85

CALIFORNIA

ST.

160

OCTAVIA




COUCH

68.9

PINE


ST.

159



AUSTIN

AVE.



64.9

BUSH

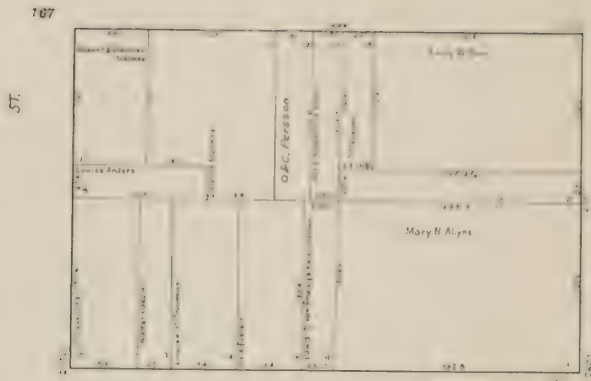
ST.






UNION

ST.



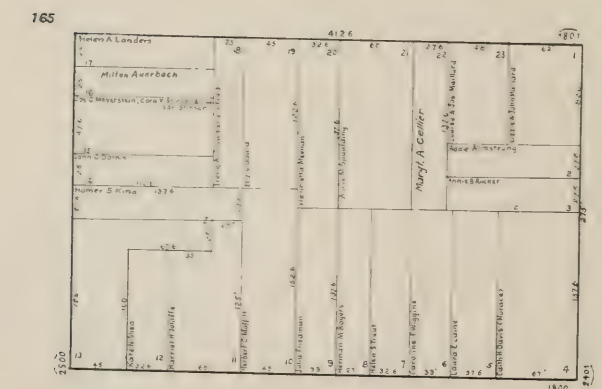
GREEN

ST.



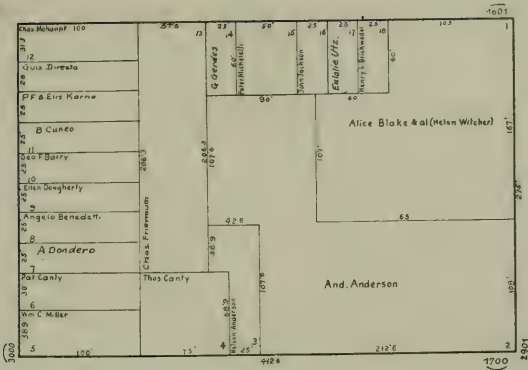
VALLEJO

ST.



BROADWAY

170

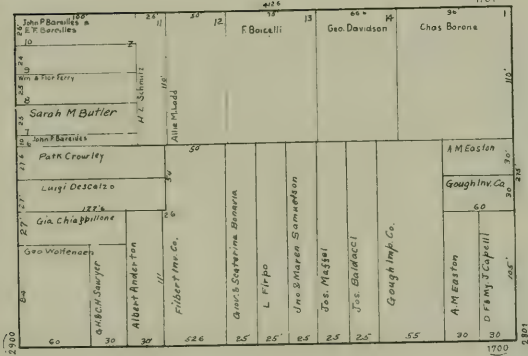


689

689

169

ST.



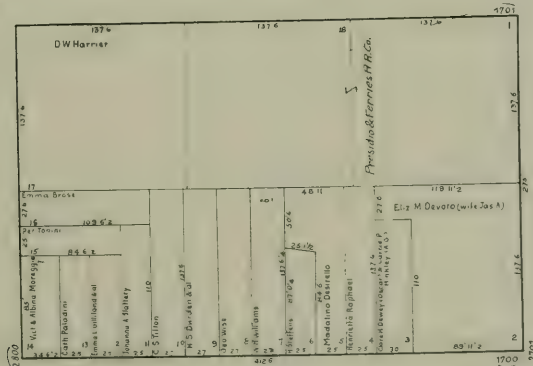
ST.

689

689

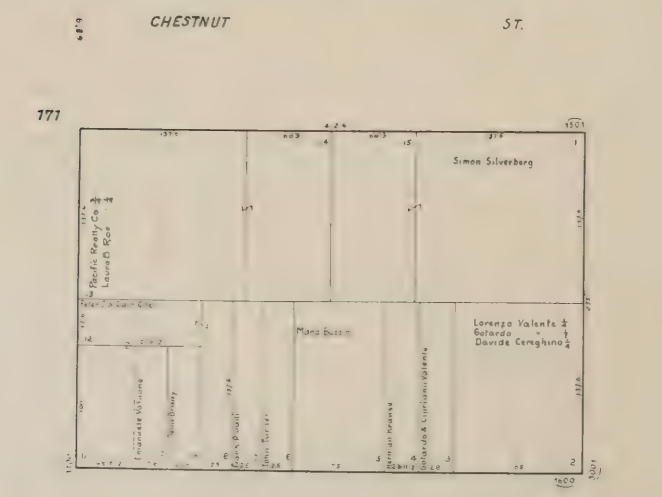
168

OCTAVIA




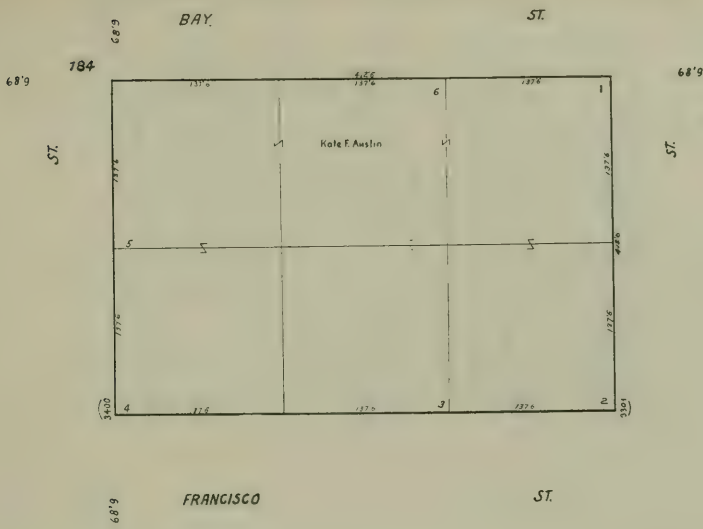
GOUGH


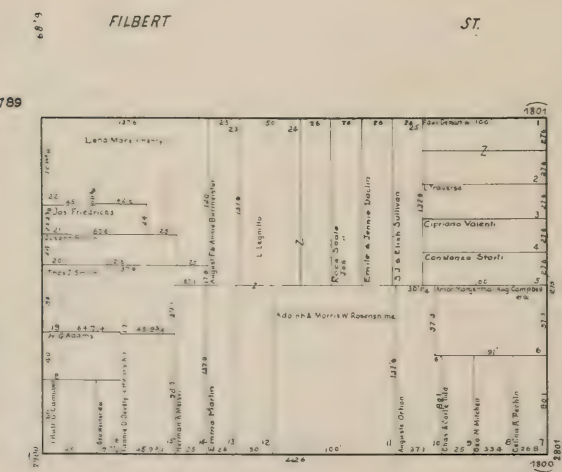
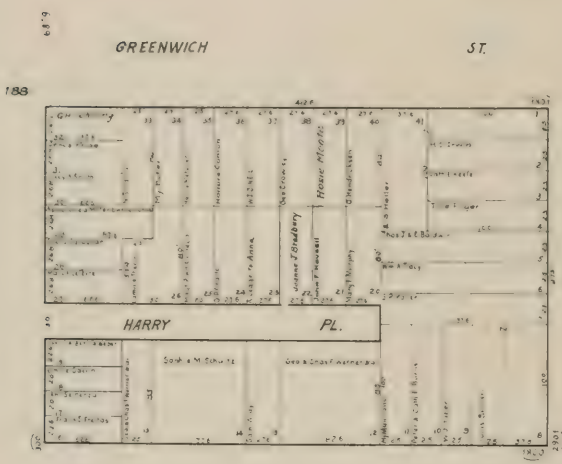
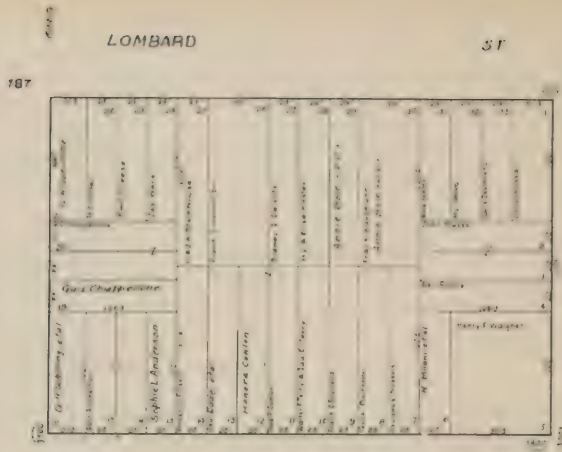
689

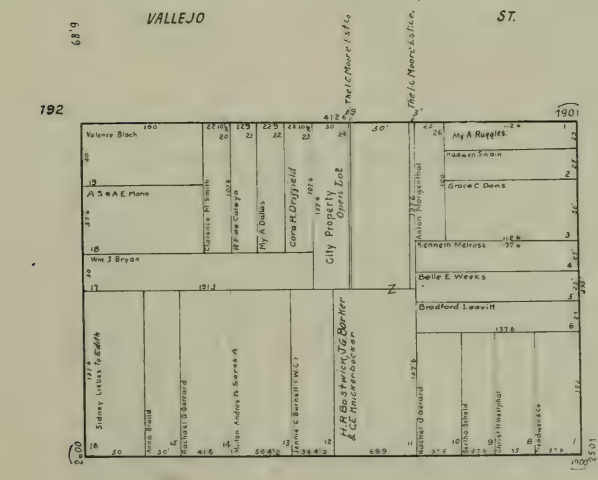
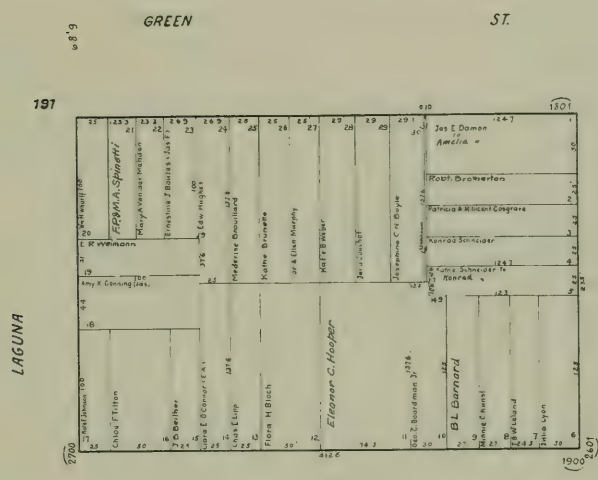
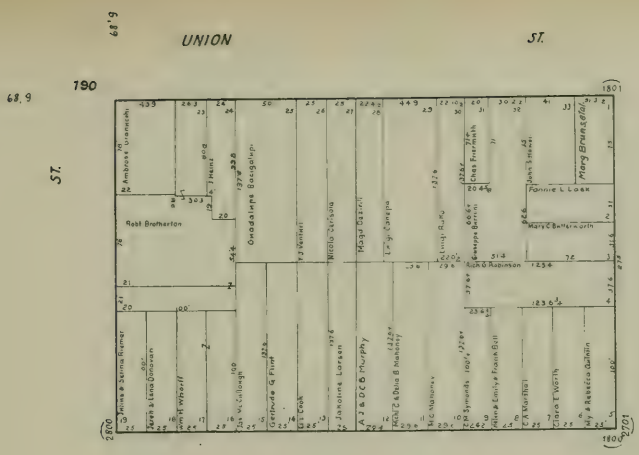


Fort Mason

559










BROADWAY

193

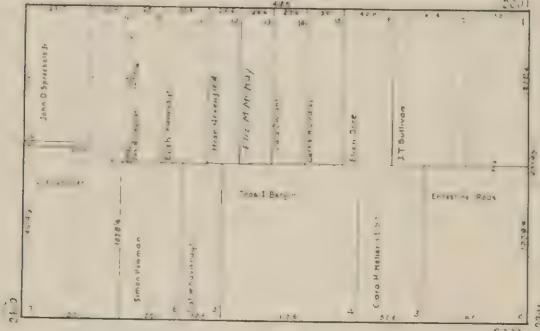


PACIFIC

AVE.

194

ST.




ST.

JACKSON

ST.

185

LAGUNA




OCTAVIA

WASHINGTON

ST.

Lafayette

Park



# Lafayette Park

563

SACRAMENTO ST.


ST.

68.9 196

68.9

ST.

ST.



CALIFORNIA ST.

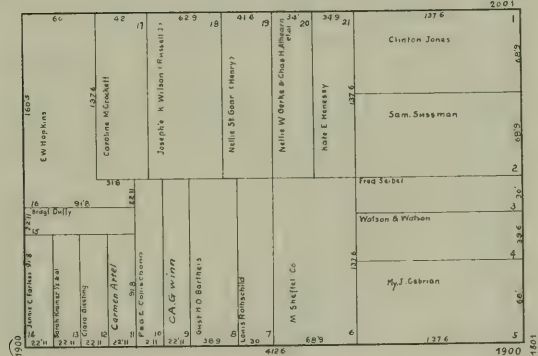
ST.

197

200

LAGUNA

OCTAVIA



PINE ST.

ST.

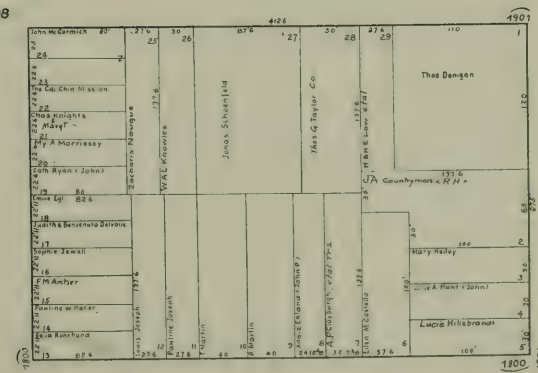
198



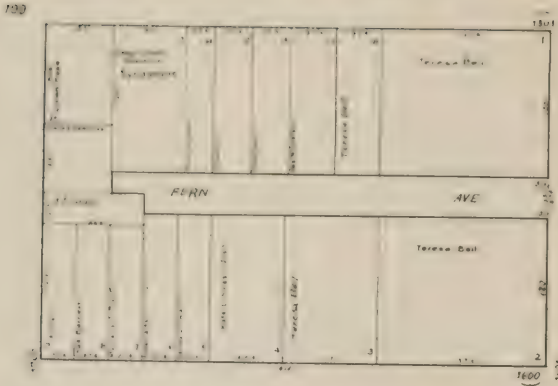
190

BUSH

BUSH

ST.





LAGUNA

OCTAVIA



68'9

GEARY

ST.

202

68'9

ST.

91	24 1/2	31 5/8	45	15	42 1/2	20 1/2	16	68 1/2	17	68 1/2	1
Anna B Anderson	Mary Anderson (nee J)	Remond Evola (nee J)	Emma C. Larson	Joseph Est. Co. et al.				W. Wolf Cong'l. Beth Israel Synagogue	F. J. Gesrea		

68'9

ST.

MYRTLE

AVE.

52 1/2	11	30	10	10	10	10	10	10	10	10	10
Ellis Taylor	Mary Straus	Wm Wolf	Lucien J Anselmi	Eliza Q. Margl Buckley							

O'FARRELL

ST.

203

23	25	25	25	25	25	25	25	25	25	25	25
Amie Burton	Mary Louise	Angela J. C.yle	Marie N. Adams (Mrs)	Marie N. Adams	J. C. Adams	Marie N. Adams	Marie N. Adams	Marie N. Adams	Marie N. Adams	Marie N. Adams	Marie N. Adams

OLIVE

AVE.

LAGUNA

10	10	10	10	10	10	10	10	10	10	10	10
Mary Hymonchop	Robert Sanders	Jeanette Joel	Elis F Murray								

OCTAVIA

68'9

ELLIS

ST.

204

137 1/2	27 1/2	21 1/2	22 1/2	22 1/2	22 1/2	22 1/2	22 1/2	22 1/2	22 1/2	22 1/2	22 1/2
Ed L S Hooker Robert G	Robt J Tobin										

WILLOW

AVE.


10	10	10	10	10	10	10	10	10	10	10	10
Ed L S Hooker Robert G	Robt J Tobin										

EDDY

ST.


GOLDEN GATE

AVE.



MG ALLISTER

ST.




ST.

ST.


ASH

AVE.



FULTON


ST.



LAGUNA

BIRCH

AVE.



OCTAVIA

GROVE

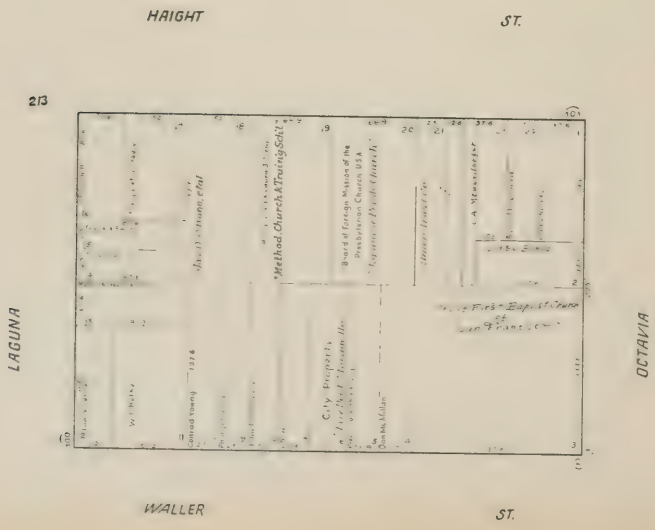

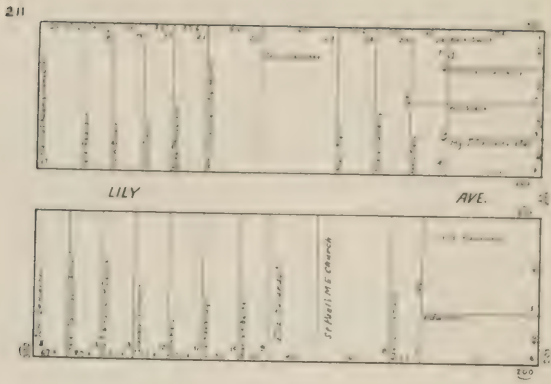
ST.

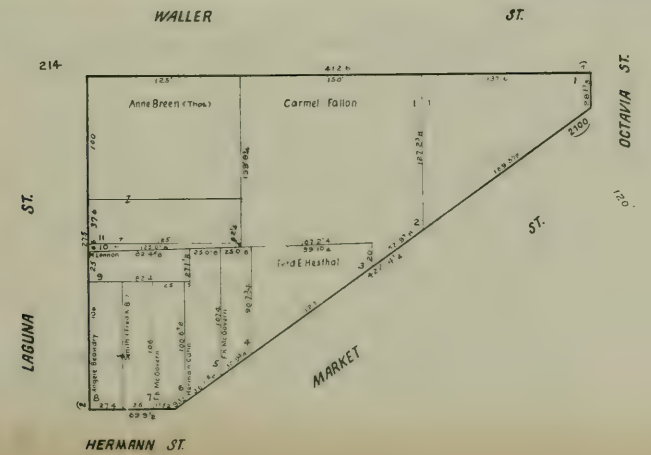
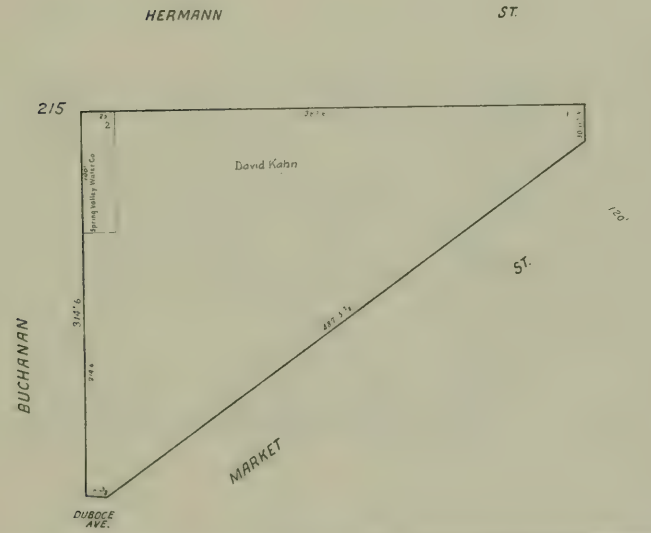







City 044 67





OAK


ST

2/3



LILY

AVE.



PAGE

ST

2/5

ST




ST

HAIGHT

ST

2/7

BUCHANAN



LAGUNA

WALLER

ST

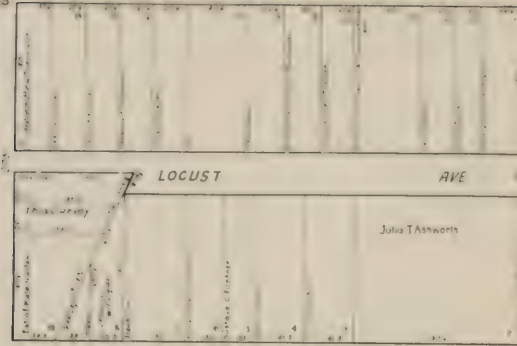


669

GOLDEN GATE

AVT


225



MS ALLISTER

ST


224



ST

ST


225



FULTON


ST

223



BUCHANAN

224



GROVE

ST

LACUNA



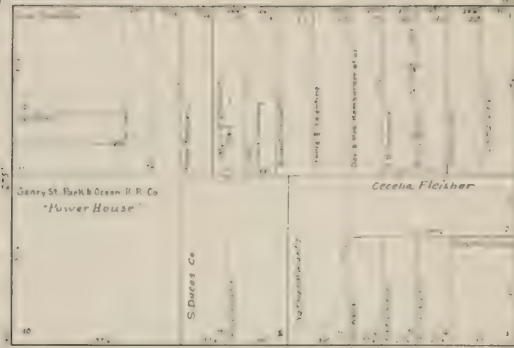


609

POST

ST.

231



GEARY

ST.

230



O'FARREL

ST.


229



OLIVE

AVE.

275'



ELLIS


ST.

BUCHANAN

LAGUNA




237



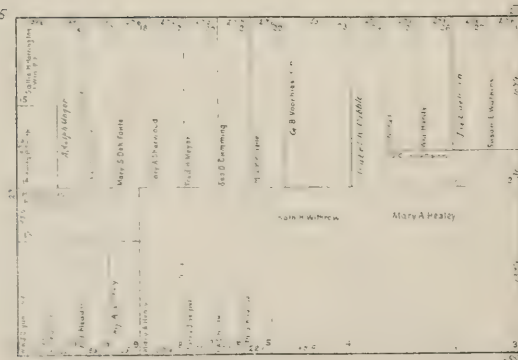
236

236



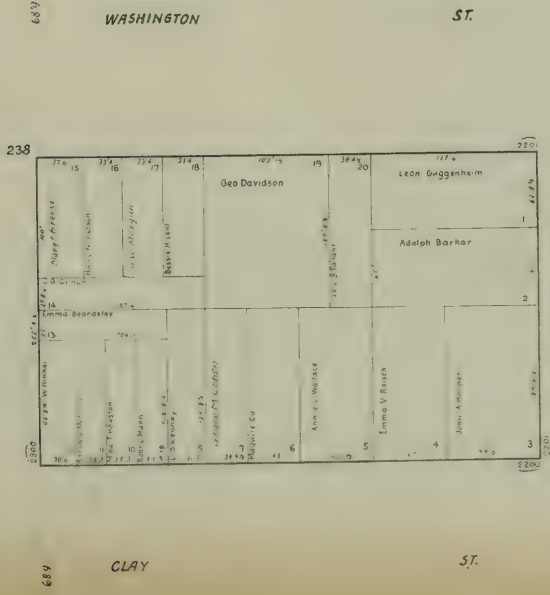
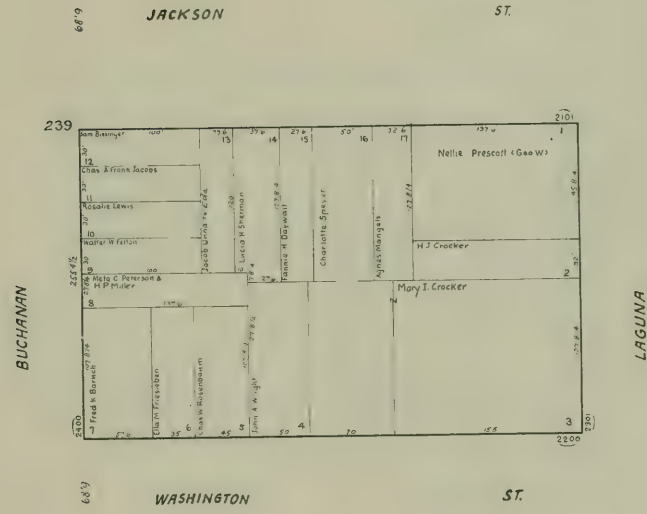
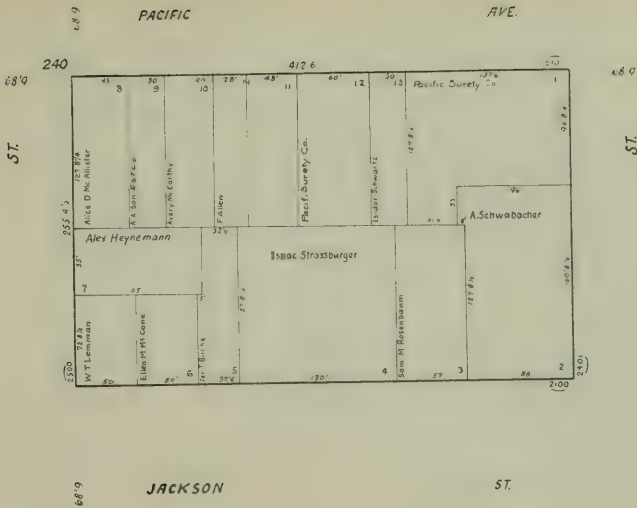
235

235

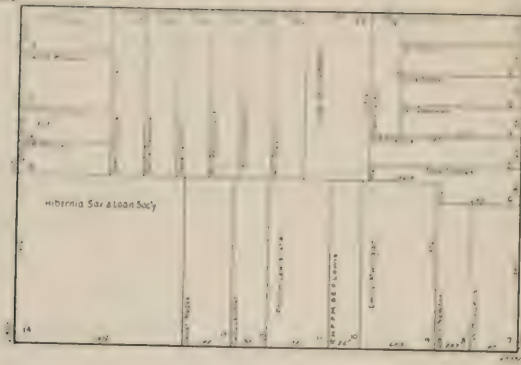


234






243



240



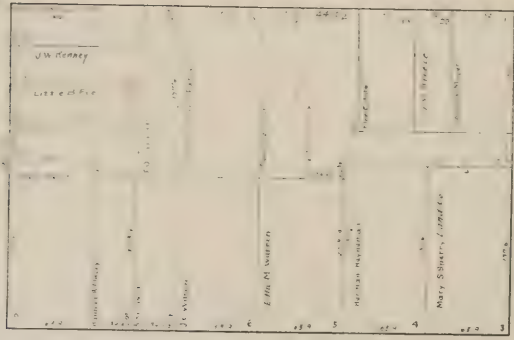
ST.

ST.



82

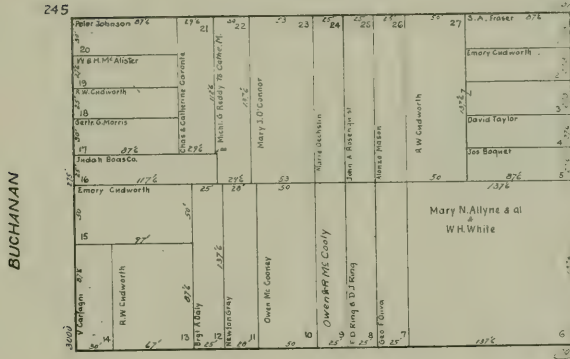
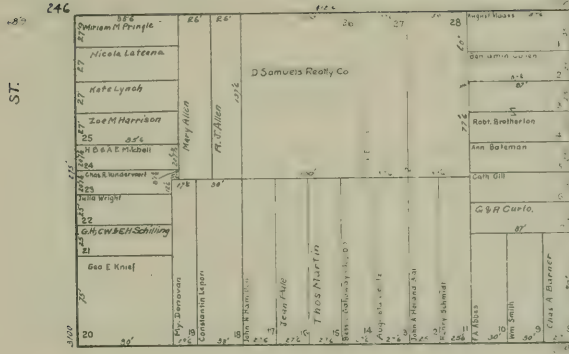
241



BUCHANAN

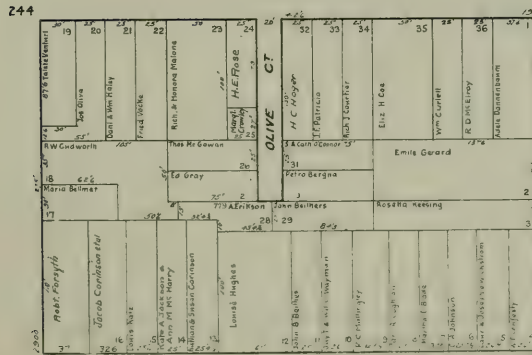
LAGUNA

147



BUCHANAN


LAGUNA





NORTH POINT

ST




BAY

ST

CHESTNUT

ST

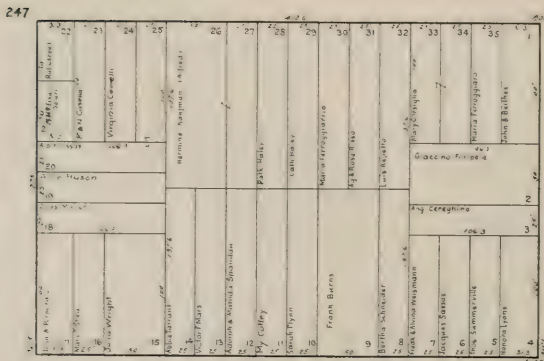


MAGNOLIA

AVE

LOMBARD

ST

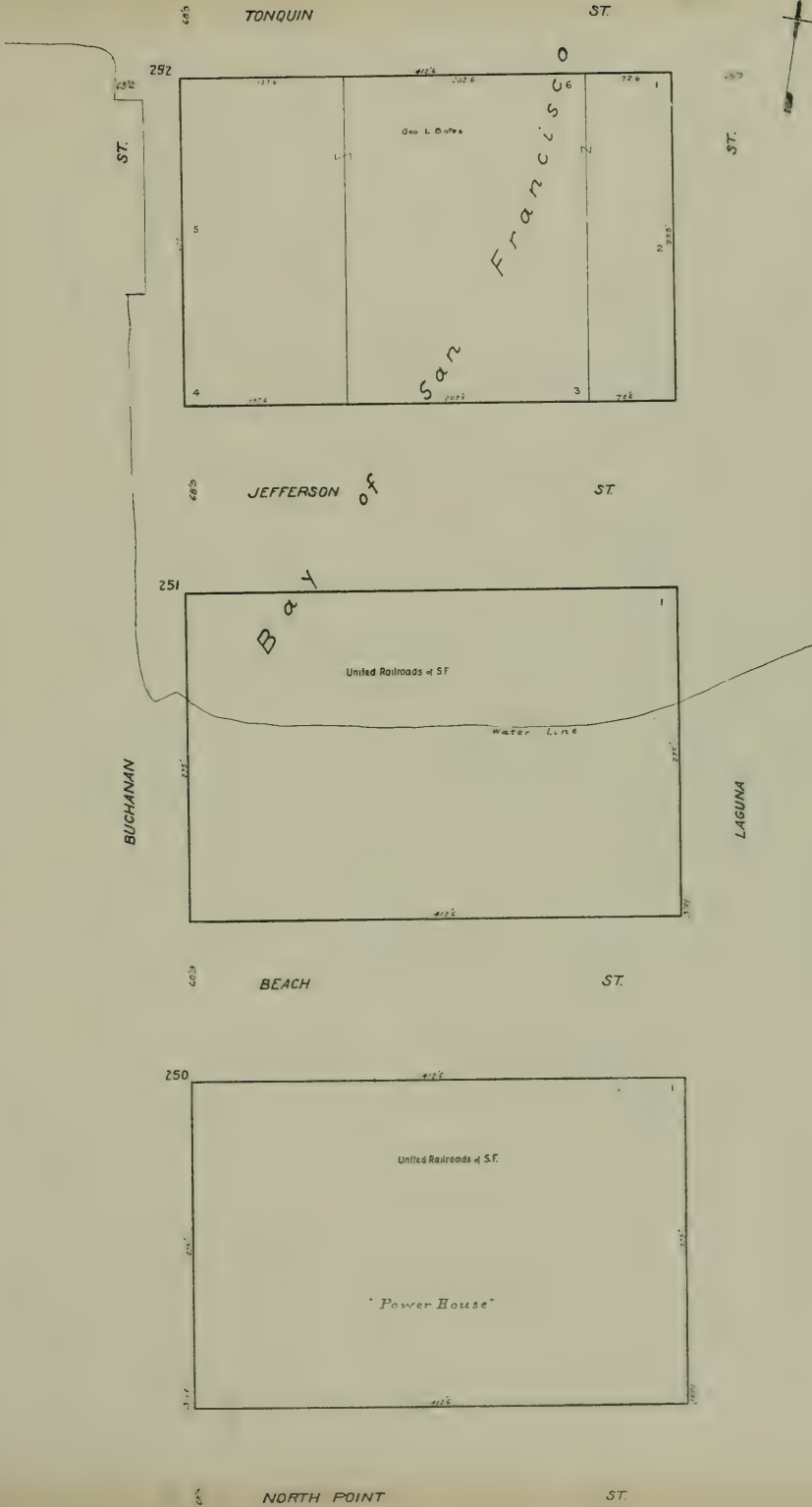


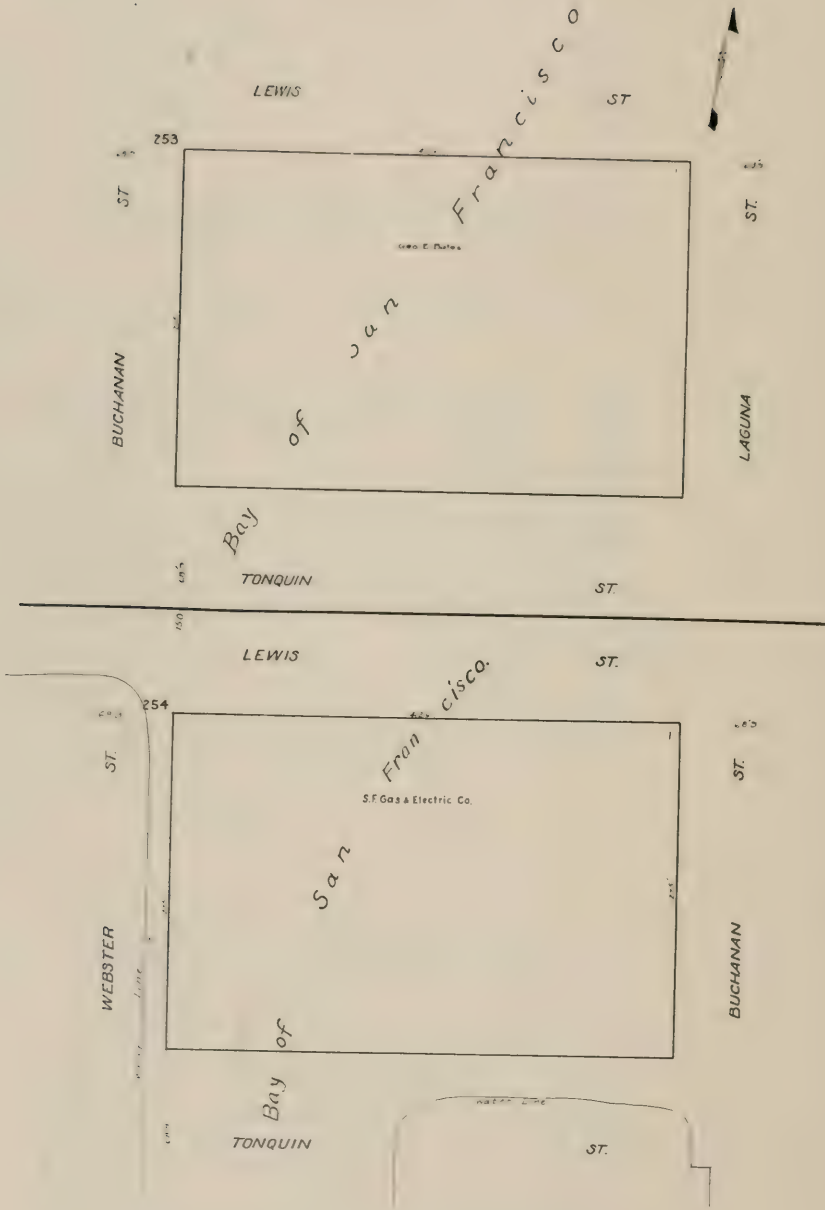
BUCHANAN

LAGUNA

GREENWICH

ST







WEBSTER

BUCHANAN



BAY


ST.

CHESTNUT

ST.


ST.

ST.



MAGNOLIA

AVE




LOMBARD

ST.

260

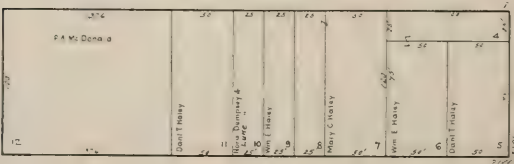
WEBSTER

BUCHANAN



MOULTON

AVE.



GREENWICH

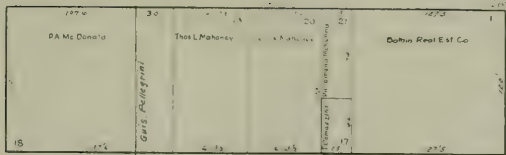
ST.

GREENWICH

ST.

261


ST.



ST.

PIXLEY

AVE.

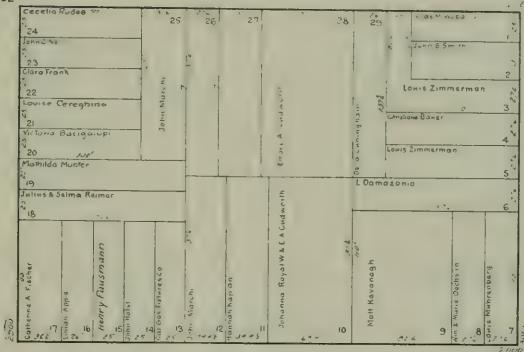


FILBERT

ST.

262

WEBSTER

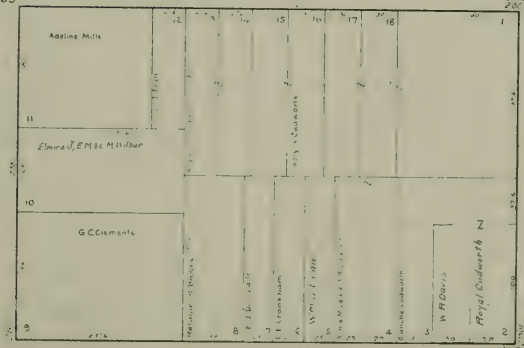


BUCHANAN

UNION

ST.


263



GREEN

ST.






VALLEJO

ST

265

ST




Maud L Flood

ST

BROADWAY

266

WILDER



Agnes M. Quinn

Maud L Flood

Mary E. Callahan

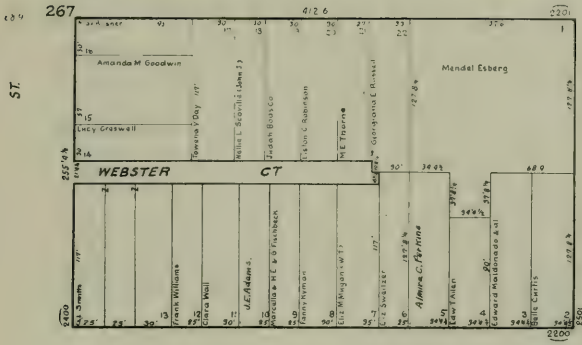
Agnes M. Quinn

BUCHANAN

PACIFIC

AVE.

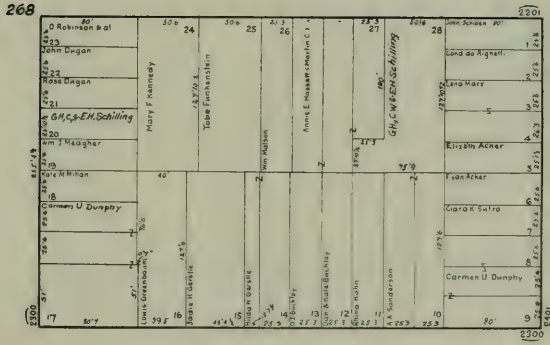




669

JACKSON

ST.



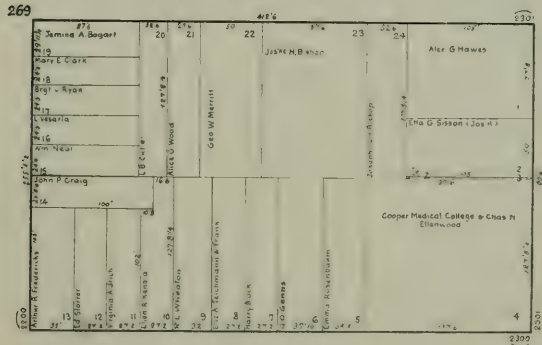
WEBSTER

BUCHANAN

669

WASHINGTON

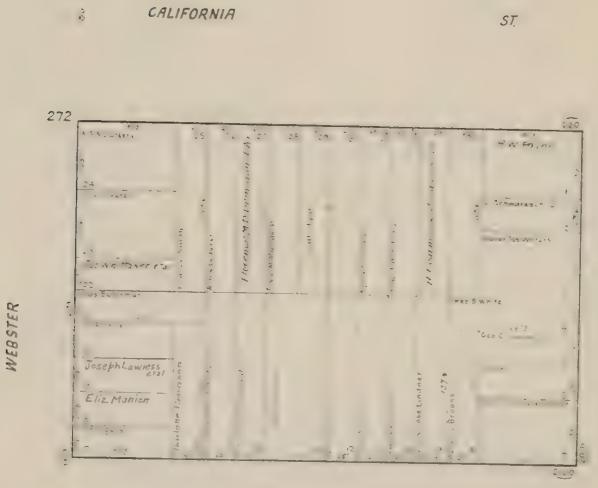

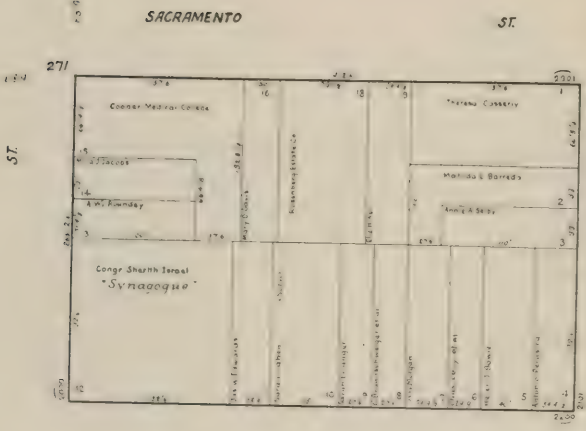

ST.



669

CLAY

ST.



689 ST.

273	274	275	276	277	278	279	280	281	282	283	284	285	286	287	288	289	290
Conn	Wm C. C. 1844	Frank A. Hanke	Wm & Missa Cohen	Wm & Missa Cohen	Wm & Missa Cohen	Wm & Missa Cohen	Wm & Missa Cohen	Wm & Missa Cohen	Wm & Missa Cohen	Wm & Missa Cohen	Wm & Missa Cohen	Wm & Missa Cohen	Wm & Missa Cohen	Wm & Missa Cohen	Wm & Missa Cohen	Wm & Missa Cohen	Wm & Missa Cohen
18	17	16	15	14	13	12	11	10	9	8	7	6	5	4	3	2	1

WEBSTER

274	275	276	277	278	279	280	281	282	283	284	285	286	287	288	289	290
M.C. Company	Max Davis	Dora Dixon	Max Davis	Max Davis	Max Davis	Max Davis	Max Davis	Max Davis	Max Davis	Max Davis	Max Davis	Max Davis	Max Davis	Max Davis	Max Davis	Max Davis
19	18	17	16	15	14	13	12	11	10	9	8	7	6	5	4	3

689 ST.

275	276	277	278	279	280	281	282	283	284	285	286	287	288	289	290
Margaretta Bush	John J. Haskins	John J. Haskins	John J. Haskins	John J. Haskins	John J. Haskins	John J. Haskins	John J. Haskins	John J. Haskins	John J. Haskins	John J. Haskins	John J. Haskins	John J. Haskins	John J. Haskins	John J. Haskins	John J. Haskins
19	18	17	16	15	14	13	12	11	10	9	8	7	6	5	4

ST.

BUCHANAN




FOOT

ST




GEARY

ST.




O'FARREL

ST.



ST



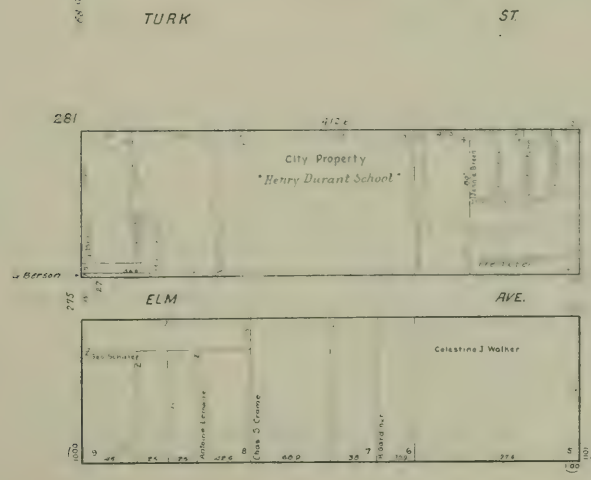
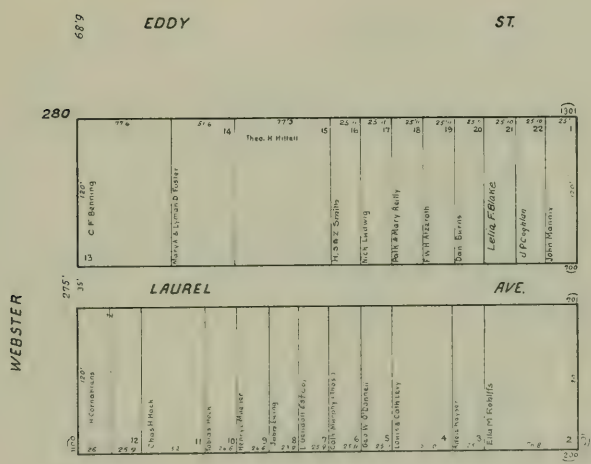
HOLLIS

BUCHANAN

ELLIS

ST.








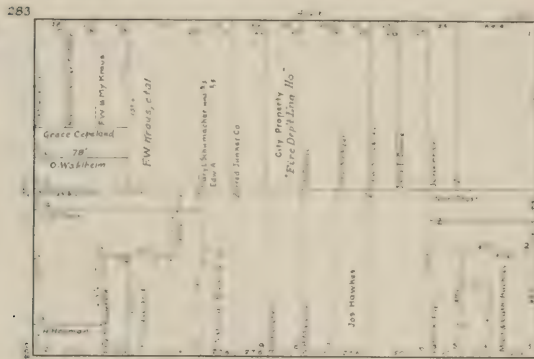
GOLDEN GATE

AVE.



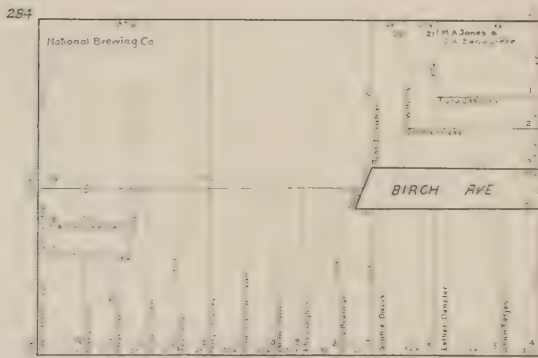
MS ALLISTER

ST



FULTON

ST



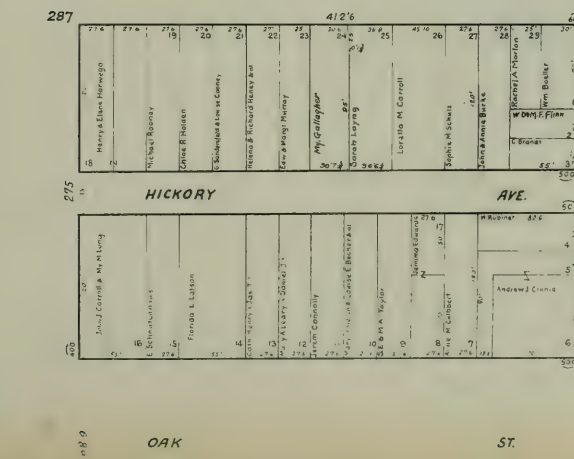
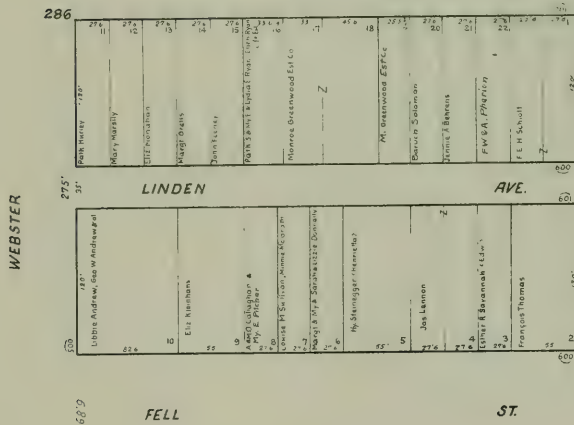
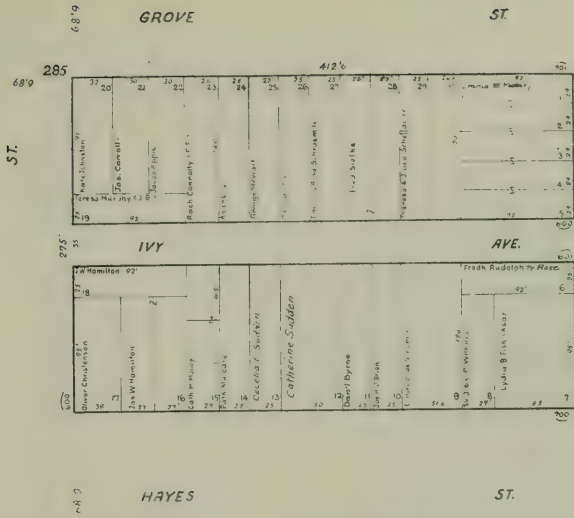
GROVE

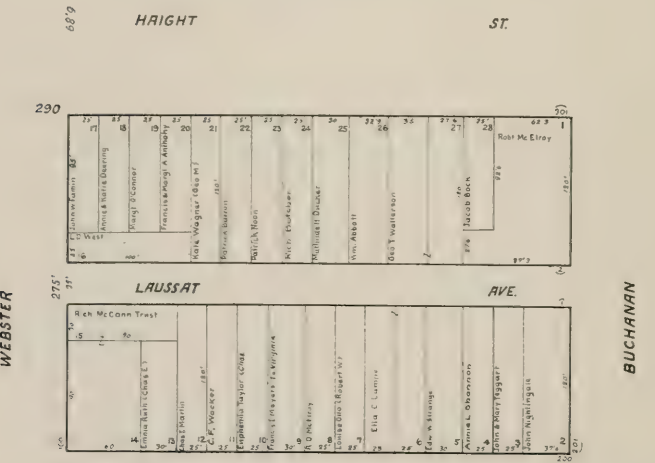
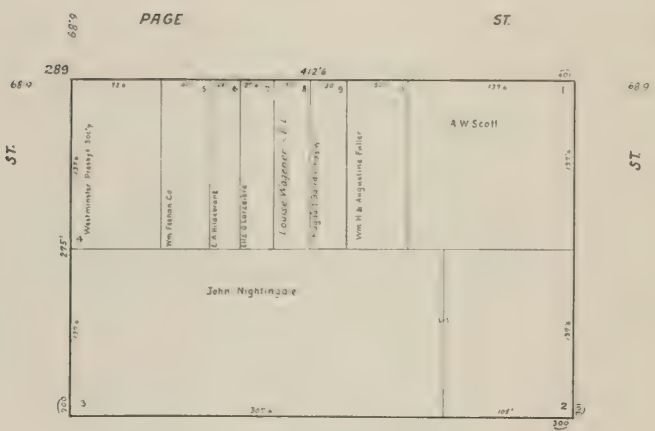
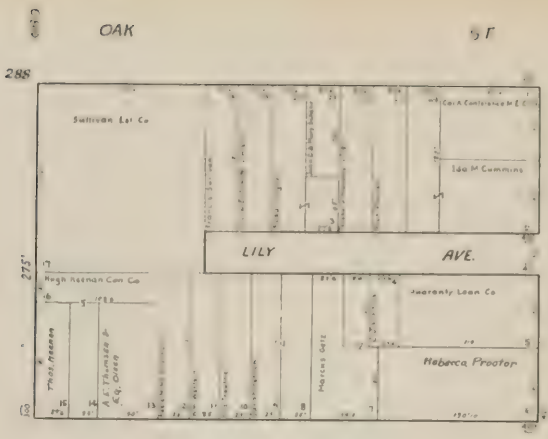
ST

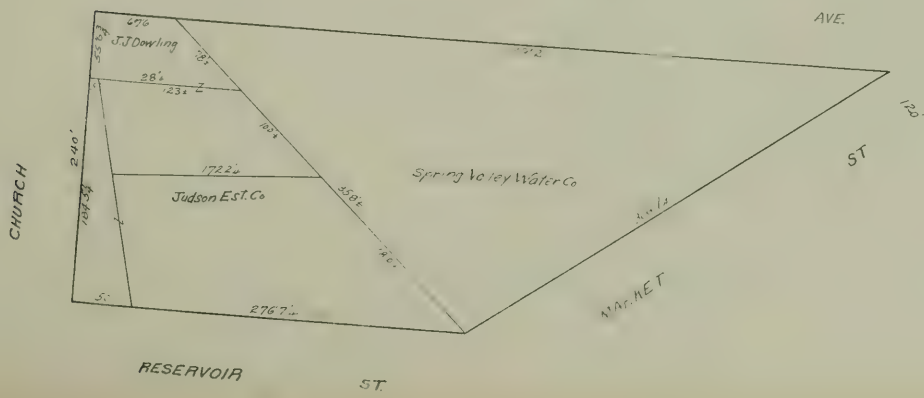

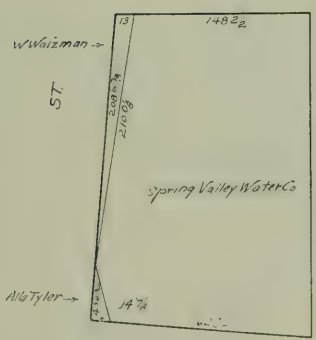



WEBSTER

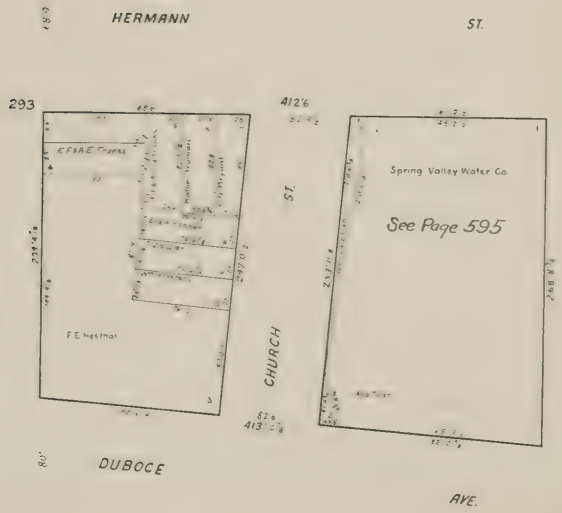
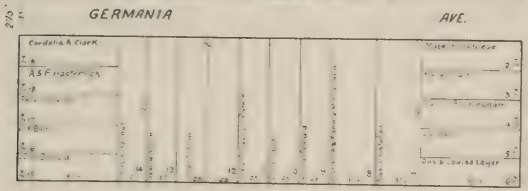


BUCHANAN






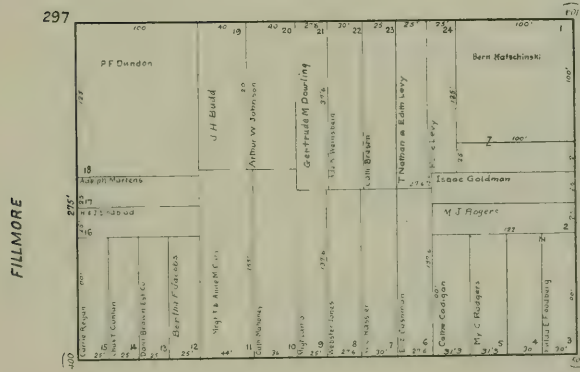


RESERVOIR ST

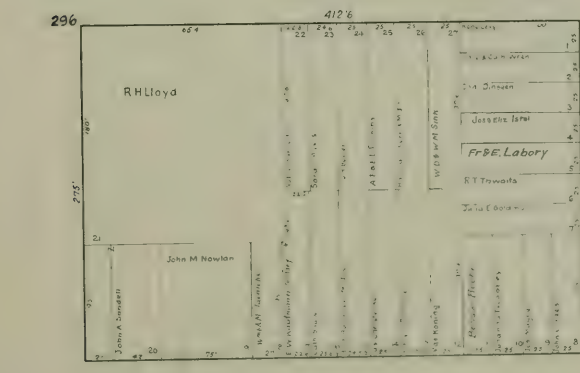




689 OAK ST.



689 PAGE ST.




689 HAIGHT ST.




FULTON

ST




GROVE

ST



HAYES

ST



FILLMORE

WEBSTER

ST

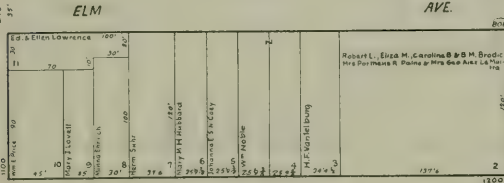

689

TURK

ST.

599

304  
ST.



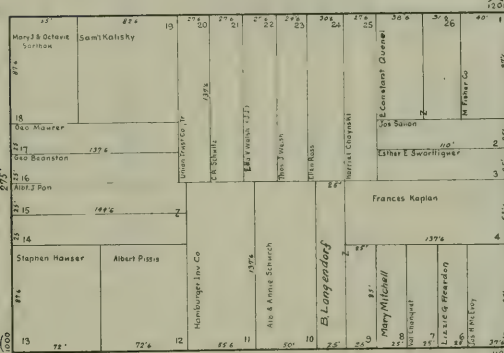
689

GOLDEN GATE

AVE.

FILLMORE

303



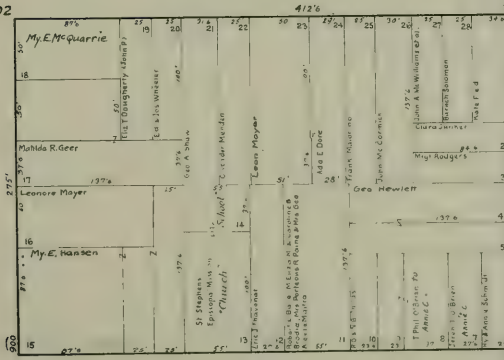
WEBSTER

689

M<sup>S</sup> ALLISTER

ST.

302



689


FULTON

ST.

O'FARRELL

ST

307



OLIVE

AVE

308




Flora B Mac Dermott

ELLIS

ST.

306

ST



660

ST




EDDY

ST.

305

FILLMORE



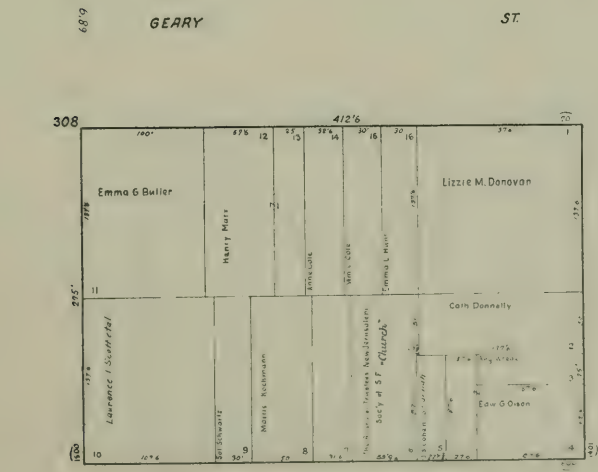

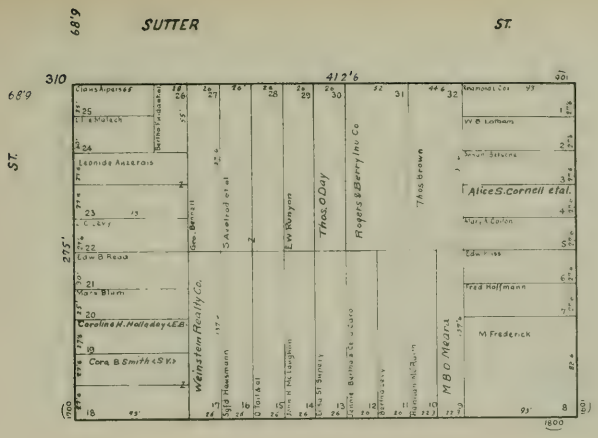
Realty & Rebuilding Co.


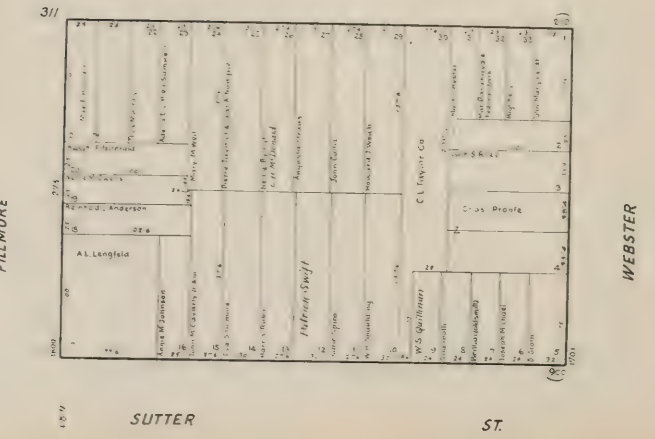



WEBSTER

680

TURK

ST.





689

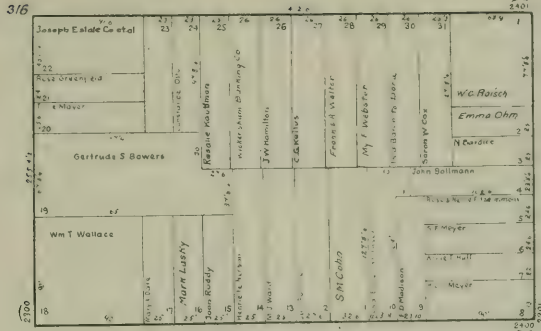
WASHINGTON

ST.

603

689

ST.



609

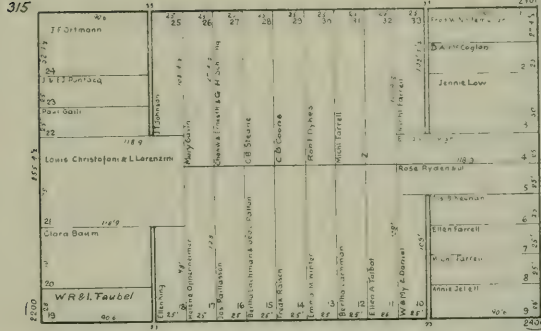
ST.

689

CLAY

ST.

FILLMORE



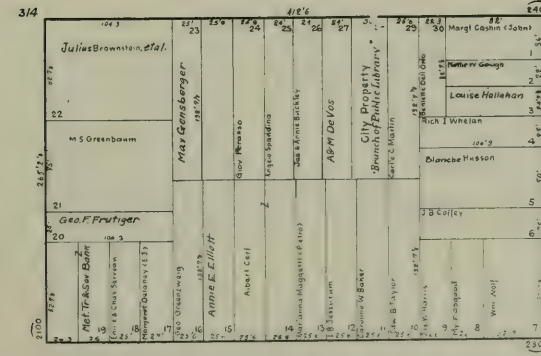
WEBSTER

689

SACRAMENTO

ST.

314



689

CALIFORNIA

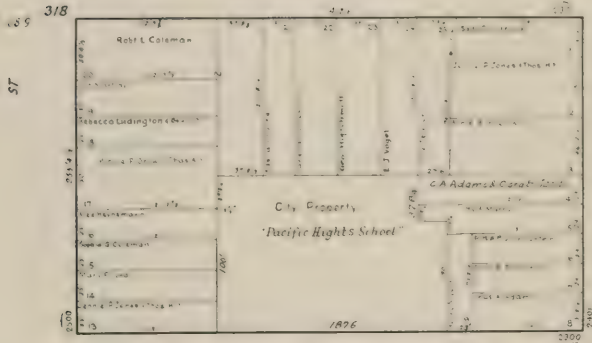
ST.



BROADWAY



PACIFIC AVE




JACKSON ST

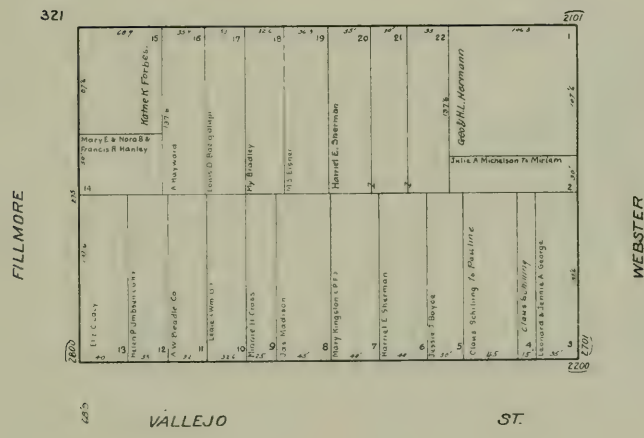
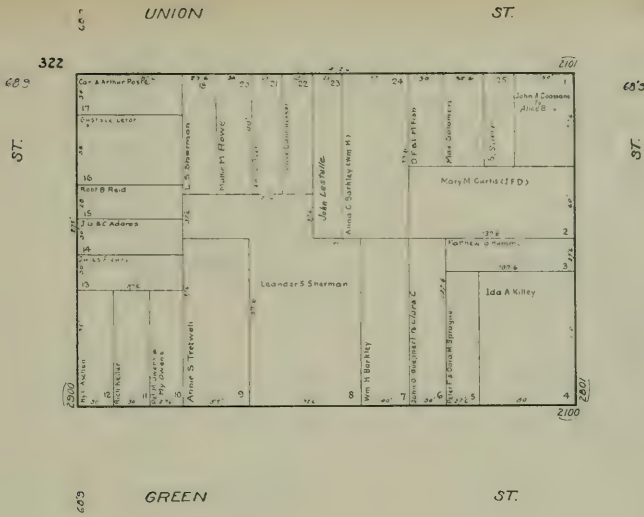


WASHINGTON ST

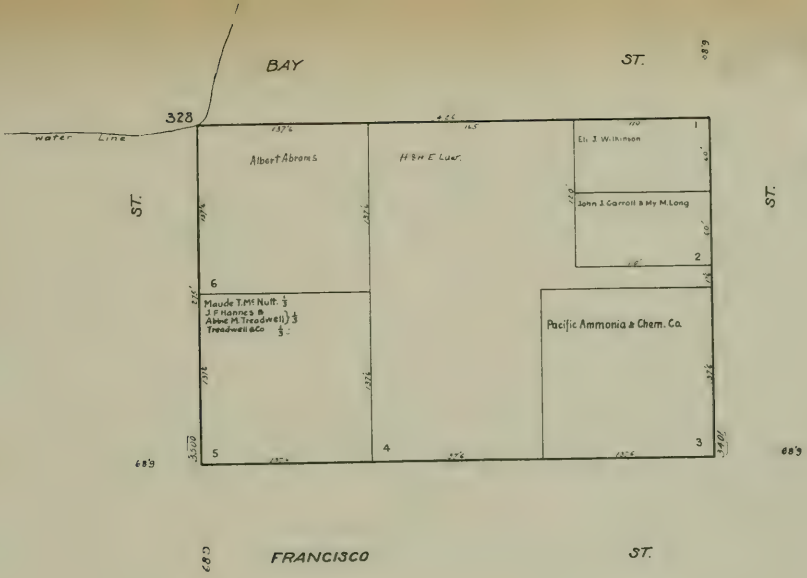
FILLMORE

WEBSTER

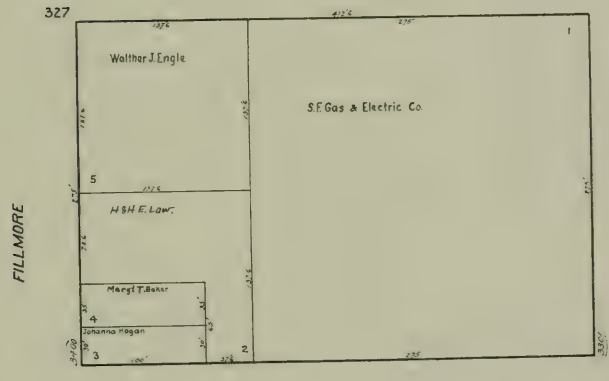




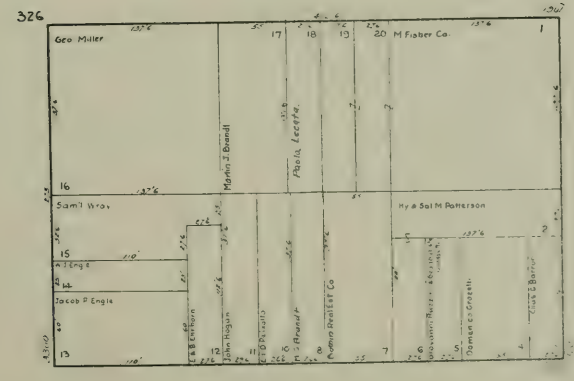




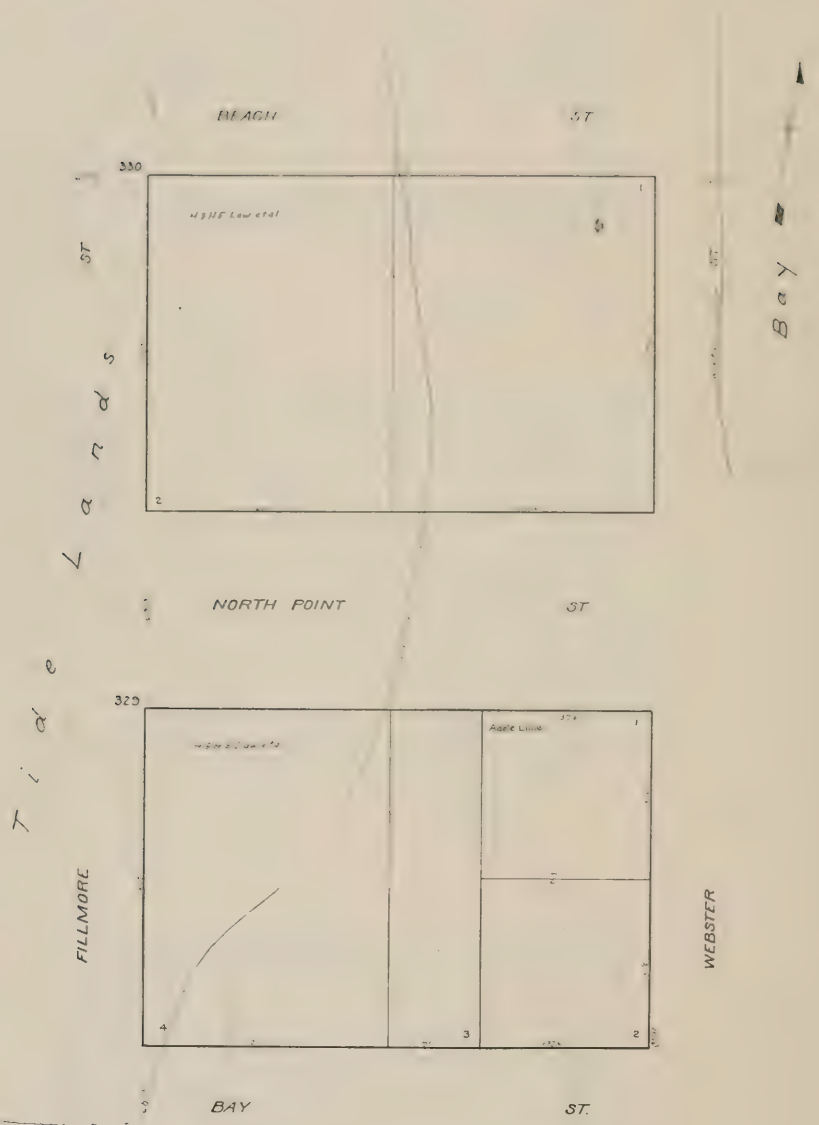
FRANCISCO ST.



CHESTNUT ST.



LOMBARD ST.



Tide Lands

FILLMORE

BEACH

ST

H J H L Co et al

330

ST

L a n d s

2

NORTH POINT

ST

325

H J H L Co et al

Apple Linn

FILLMORE

4

3

2

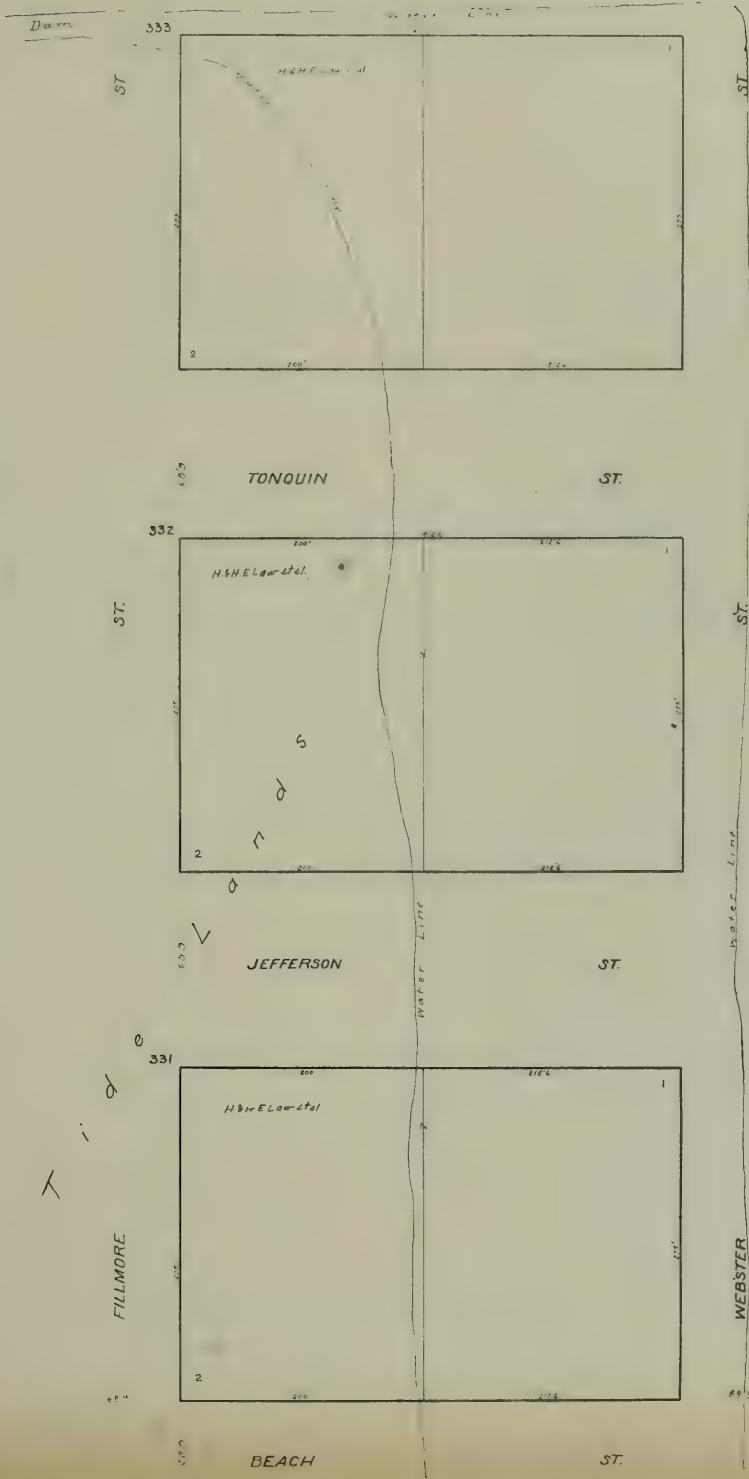
WEBSTER

BAY




ST



Bay

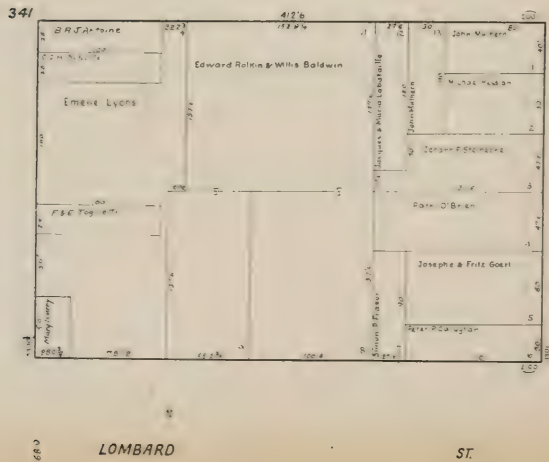
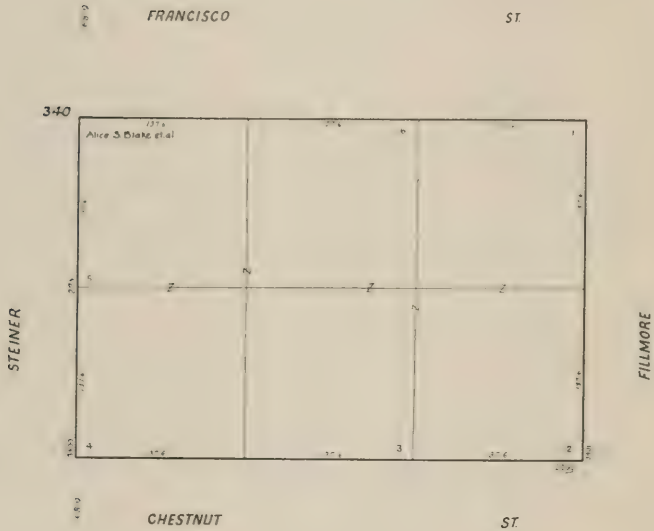











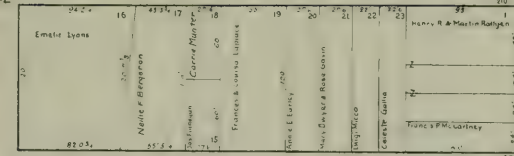


609

LOMBARD


ST

342



MOULTON

AVE.




689

GREENWICH

ST


689

343



PIXLEY

AVE.

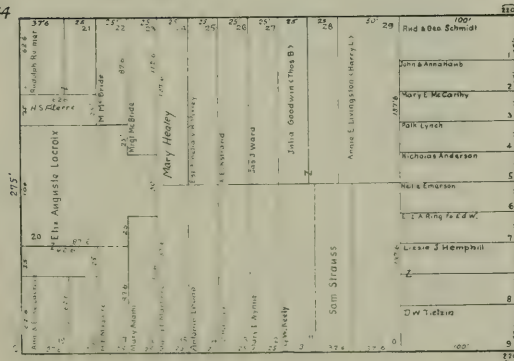


689

FILBERT

ST

344



UNION

ST

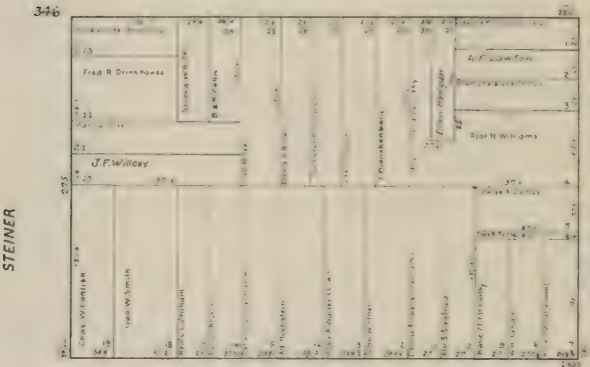

STEINER

FILLMORE




689

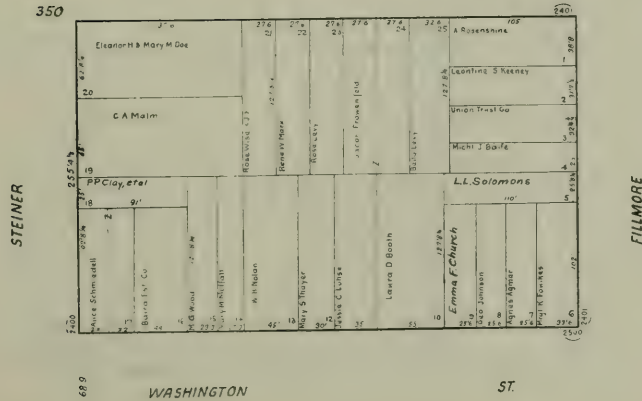
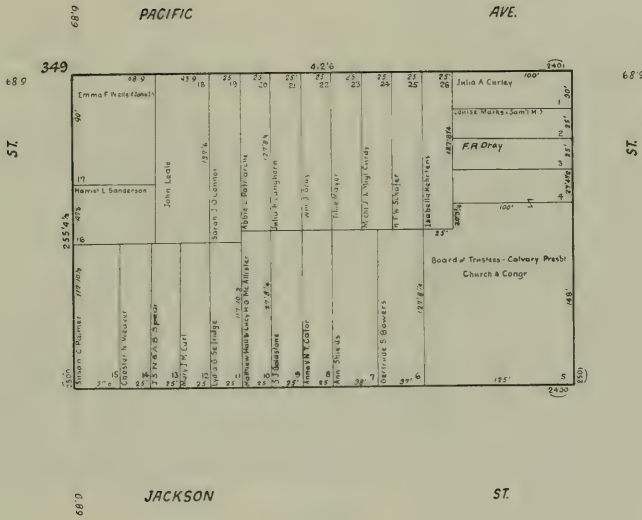
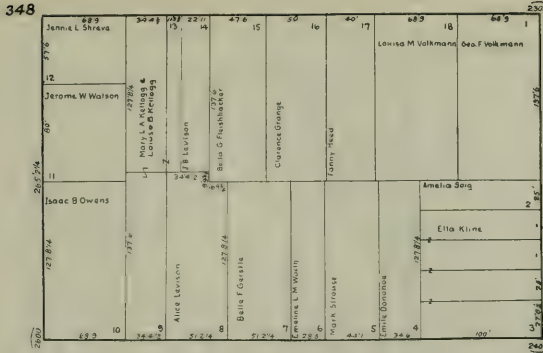
ST



STEINER

FILLMORE








WASHINGTON

57

57

57



57


CLAY

57

352

STEINER

FILLMORE

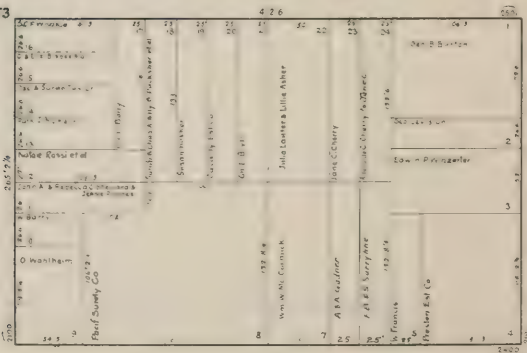


669

SACRAMENTO

57




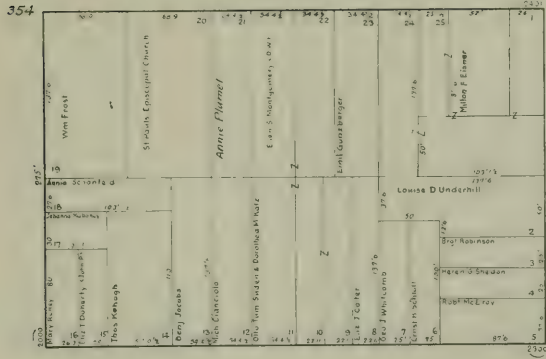
353



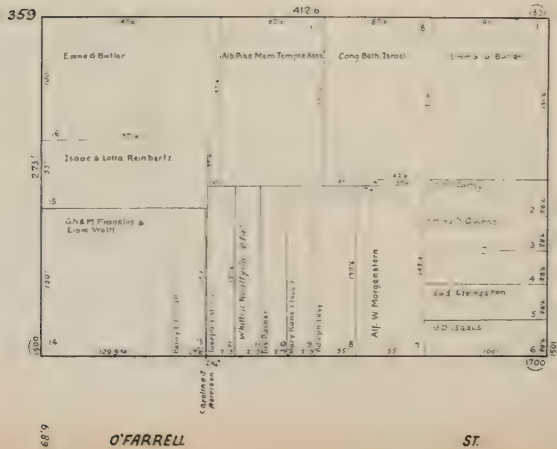
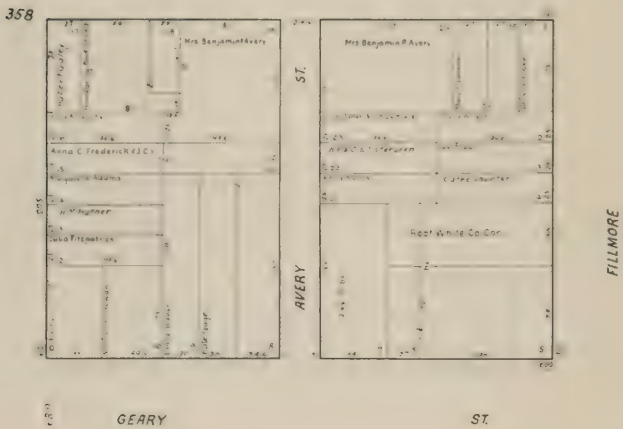

57

CALIFORNIA

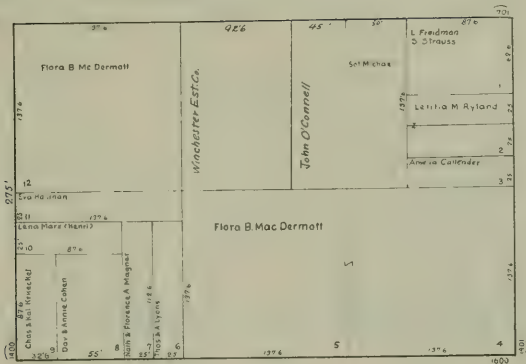
57



SUTTER



360



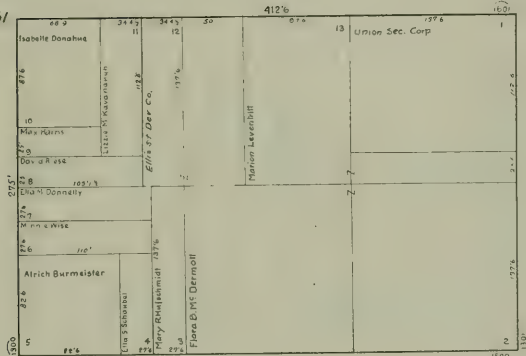
689

ELLIS

ST

680

361

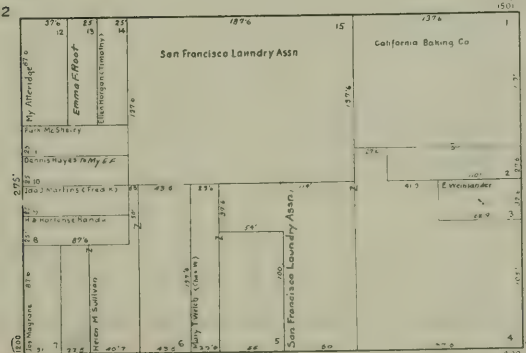


689

EDDY

ST

362



689

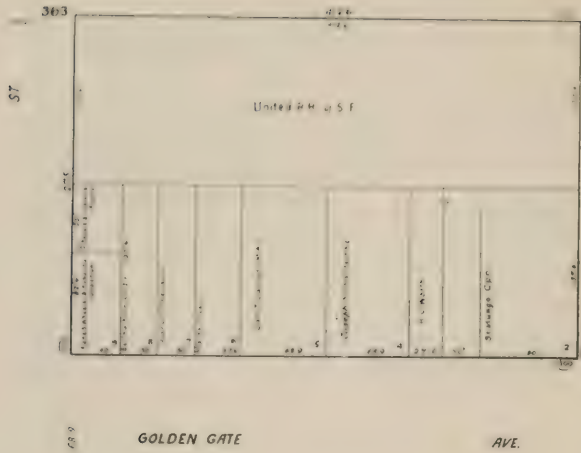
TURK

ST

STEINER

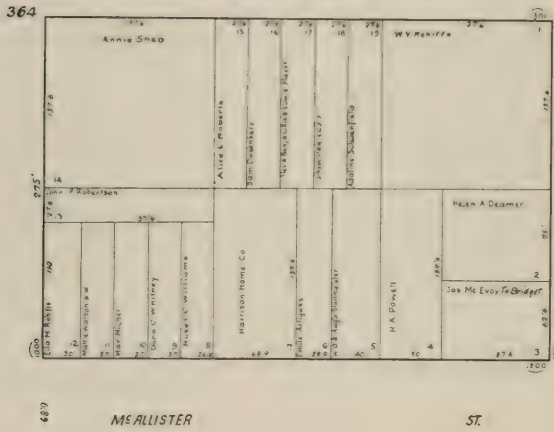
FILLMORE





STEINER

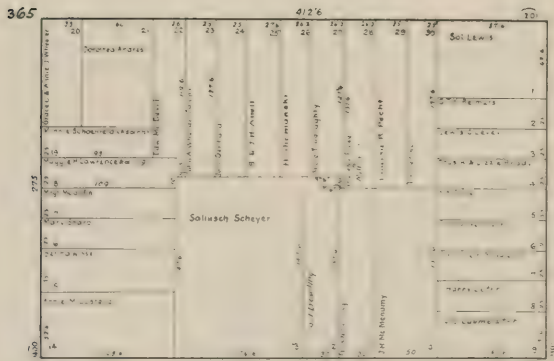
FILLMORE



689

McALLISTER

ST.



629

FULTON

ST.

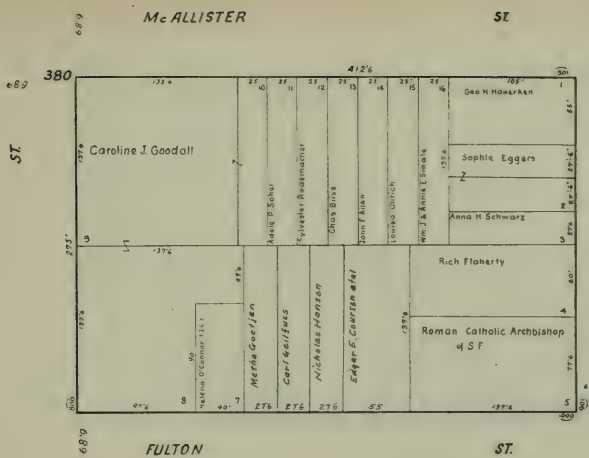




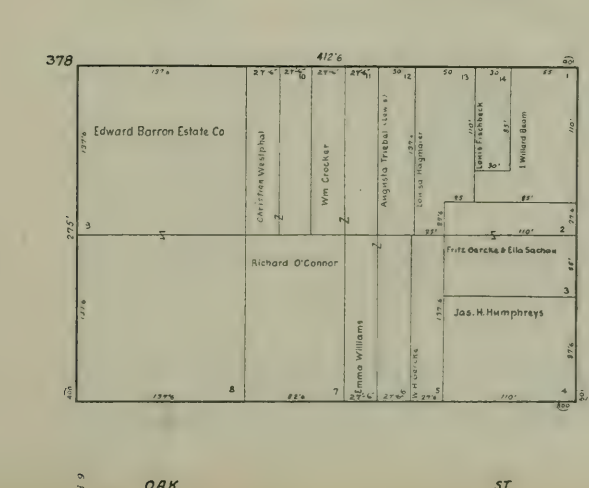








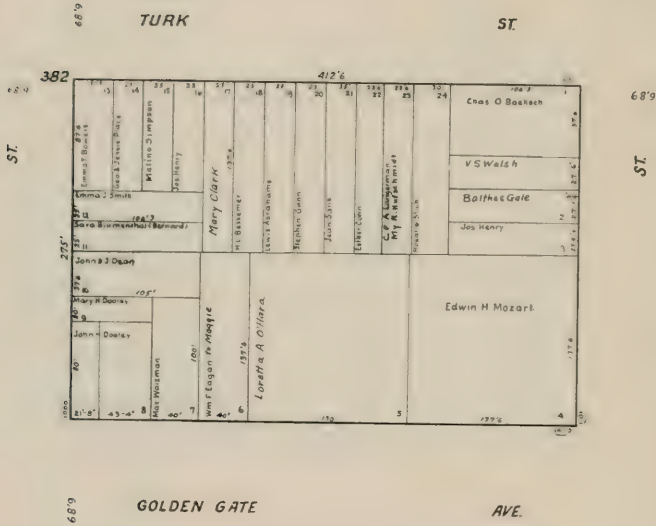


# Alamo Square



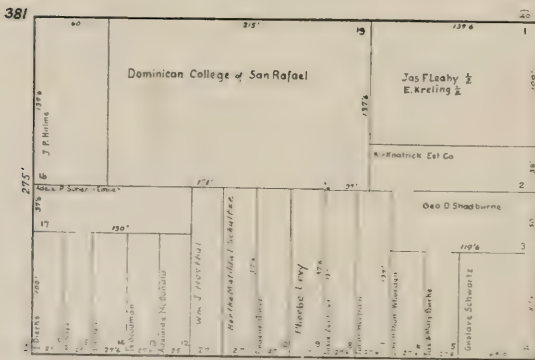


Lot 383 is 383 sq. ft. and is owned by the City of San Francisco.



PIERCE

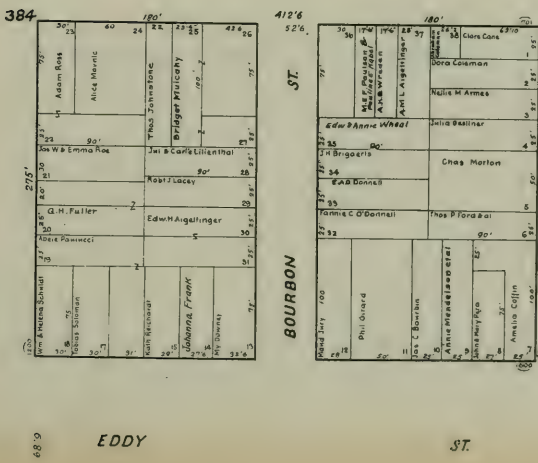
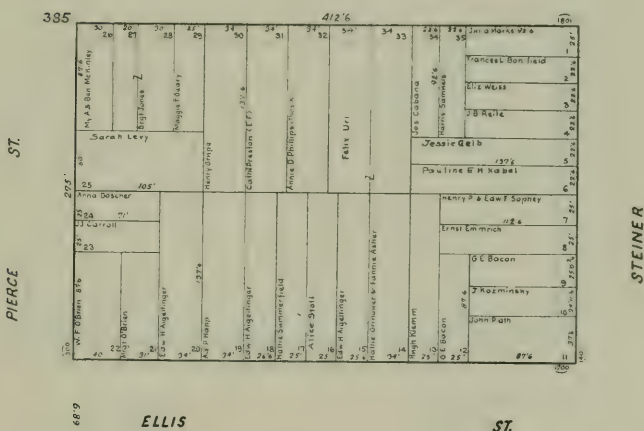
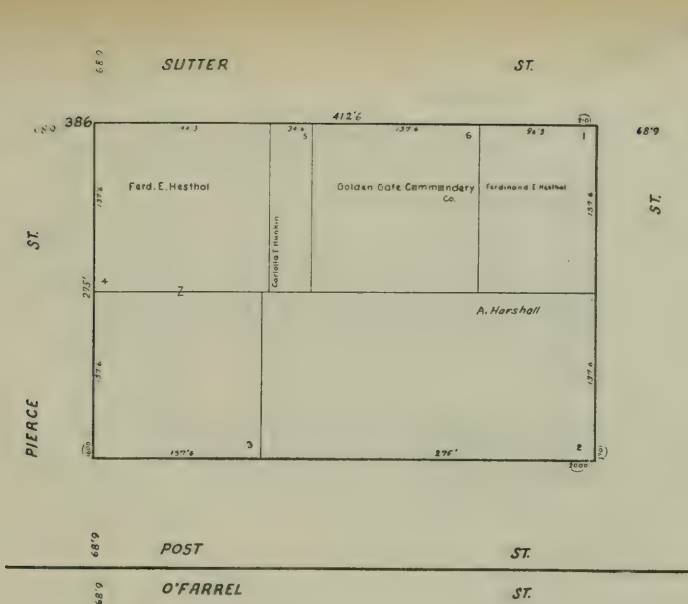
STEINER




68'9"

Mc ALLISTER

ST.

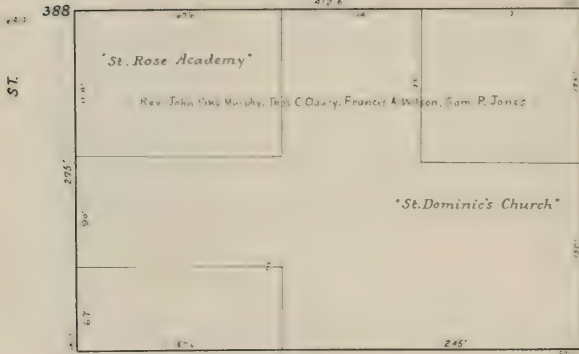






PINE

ST.




ST.

ST.

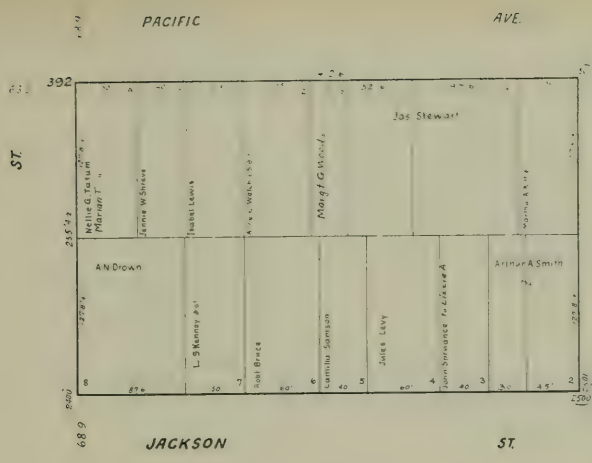
BUSH

ST.




PIERCE

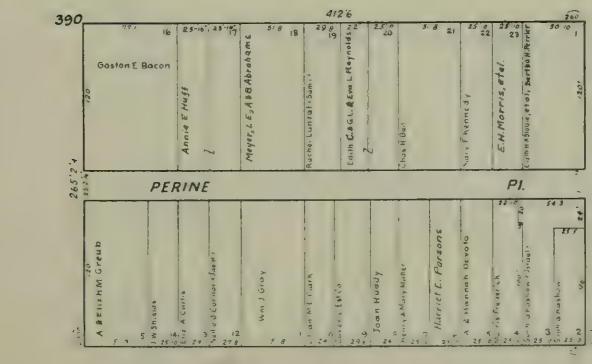
STEINER



# Alta Plaza



# SACRAMENTO




# CALIFORNIA

889

GREEN


ST



899

VALLEJO

ST



ST

ST

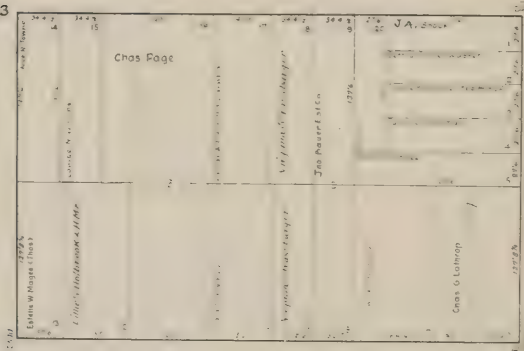


876

BROADWAY

393

PIERCE

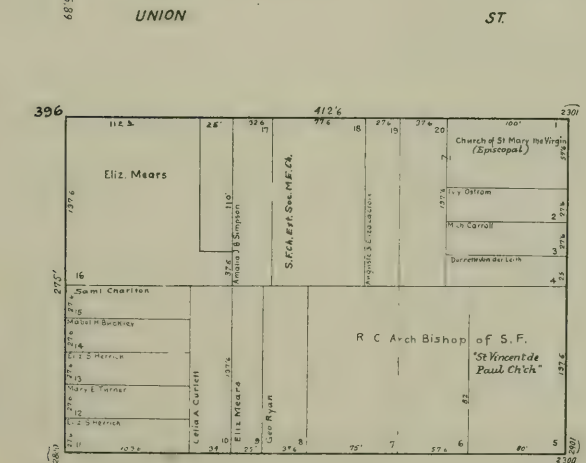
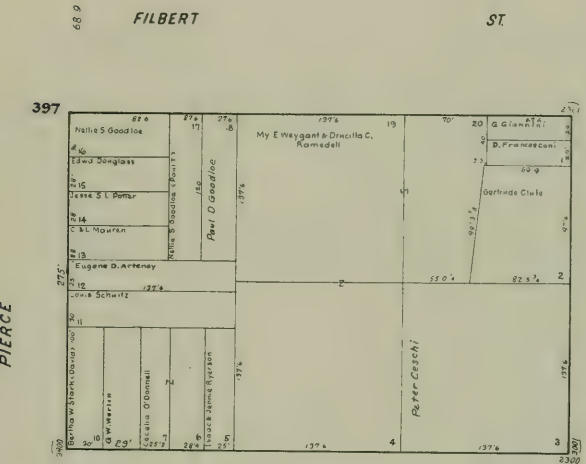
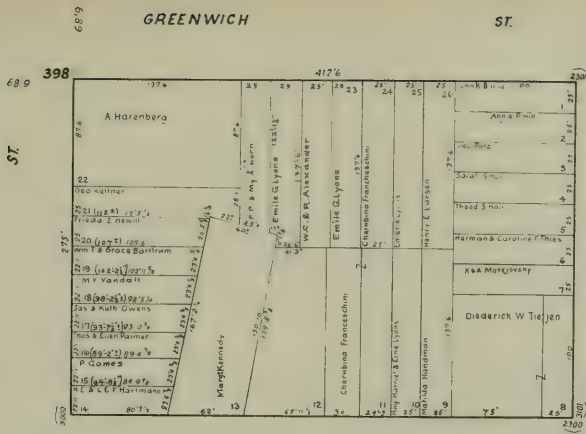




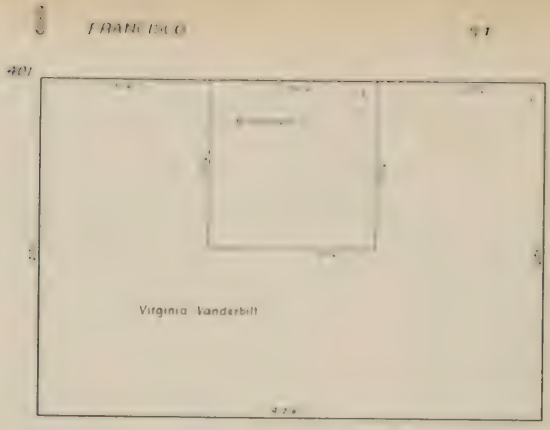
880

PACIFIC

AVE

STEINER


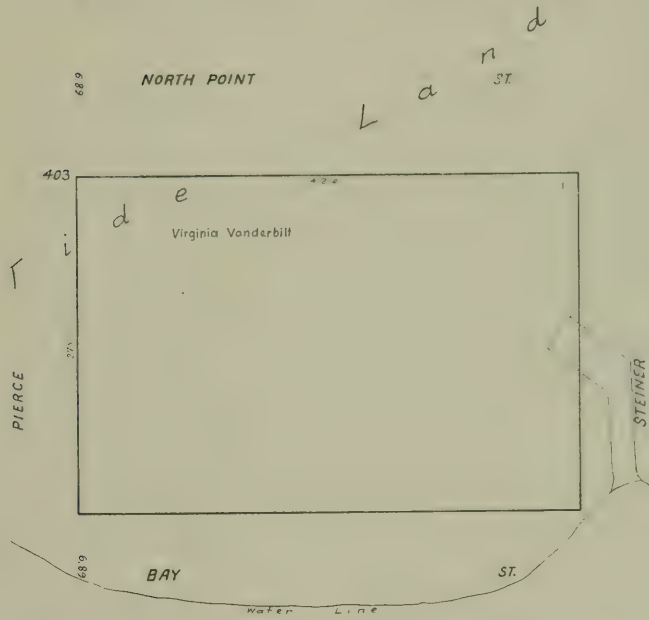





PIERCE

STEINER

GREENWICH ST






LEWIS

ST

407




TONQUIN

ST

406

ST




JEFFERSON

ST

405

PIERCE




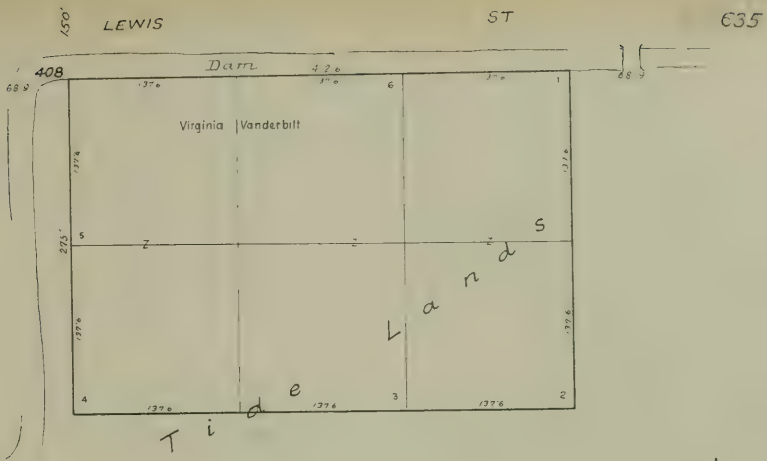


689

BEACH


ST

STEINER



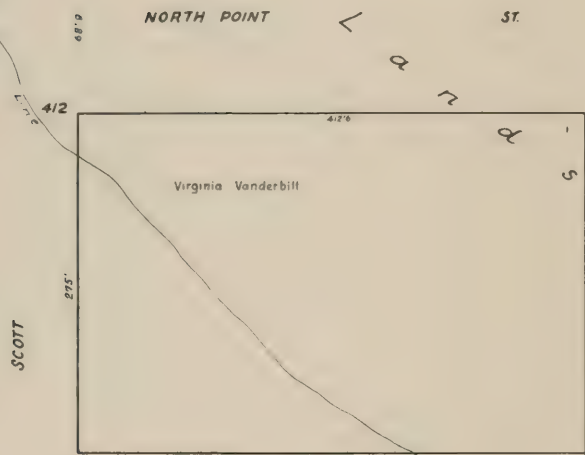
BELMONT

ST.



NORTH POINT

ST.



SCOTT


PIERCE

BAY

ST.

4/3

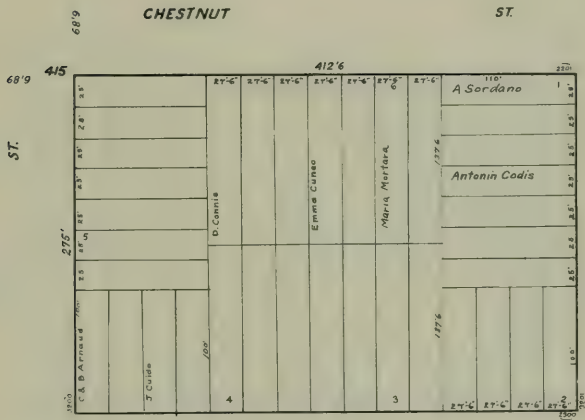

412'6"




6:31'9"

FRANCISCO

ST.



415 - Vacant Lots - E. R. Lillenthal



416 - Vacant Lots - E. R. Lillenthal



SCOTT

PIERCE

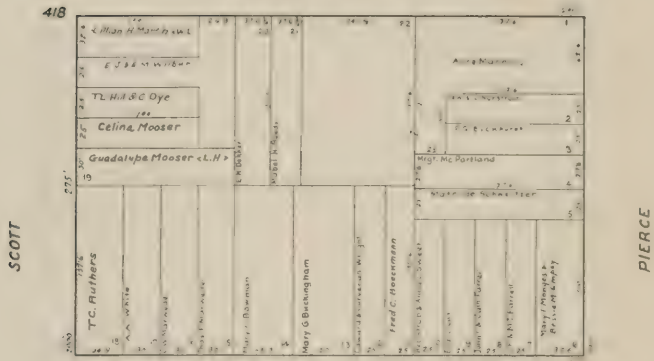
GREENWICH

ST



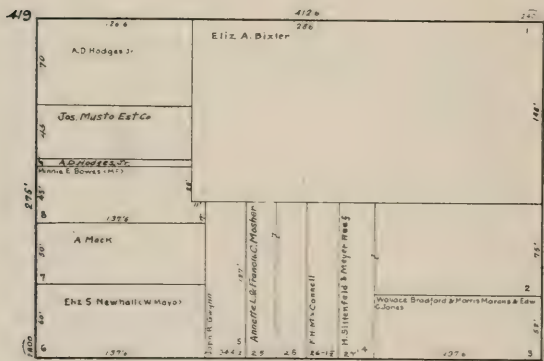
FILBERT

ST



UNION

ST




GREEN

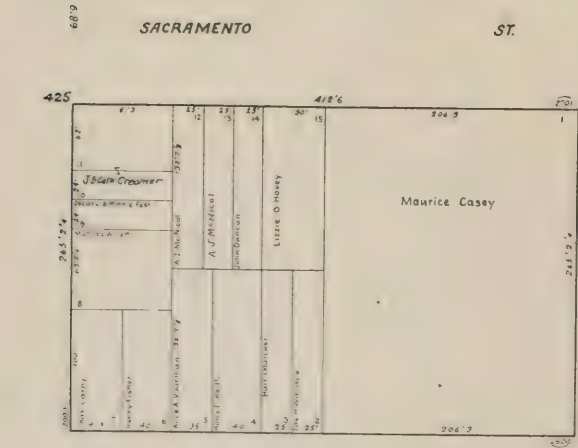
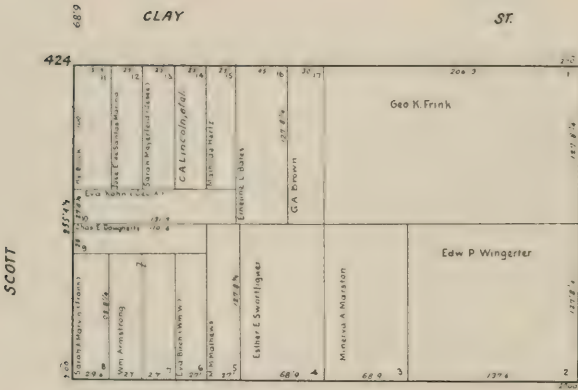
ST



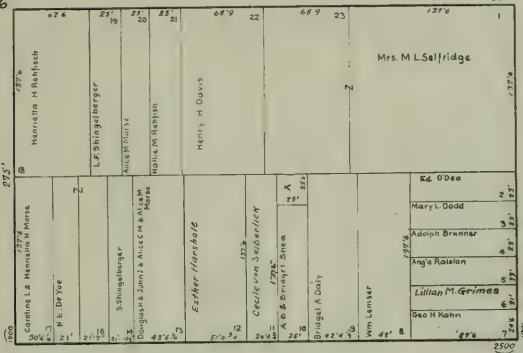




Alta Plaza



426



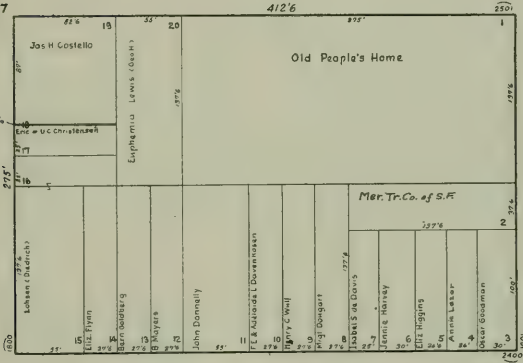
X Corrie Hammerschlag

PINE

ST.

427

ST.



68'9"


ST.

BUSH

ST.

428

SCOTT



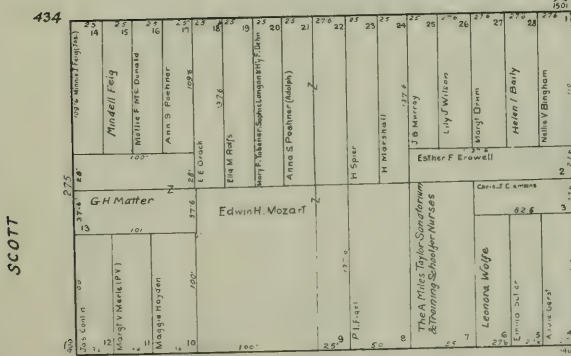
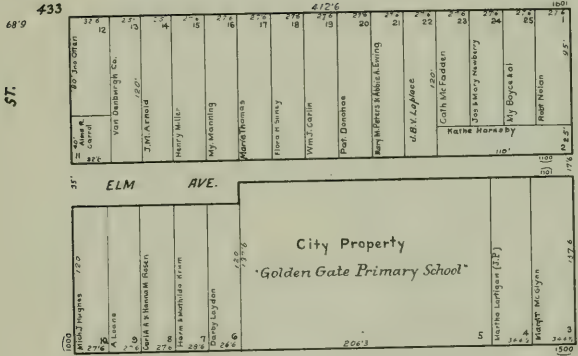
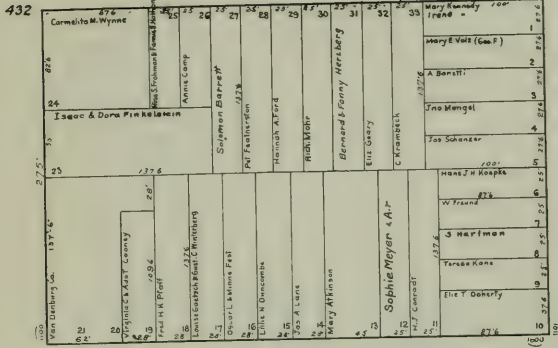
PIERCE

428 - Vacant Lots - Lizzie J. Cook

SUTTER

ST.





ST.

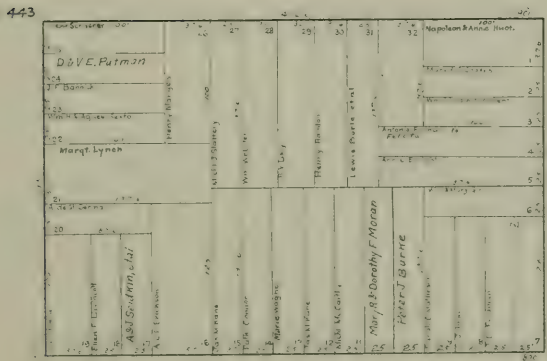

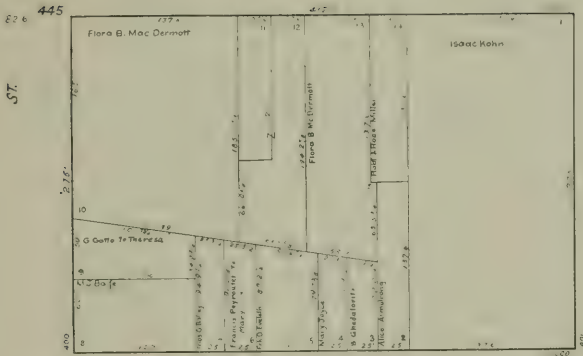
PIERCE













448



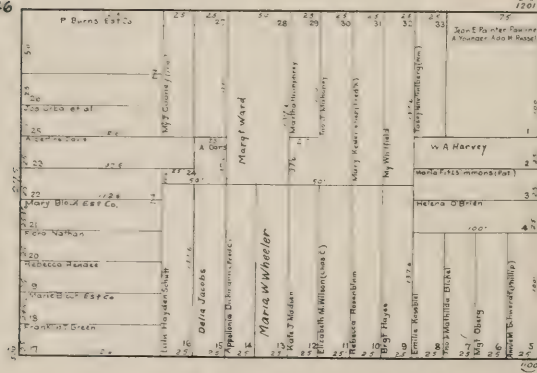
Alamo Square

447



Alamo Square

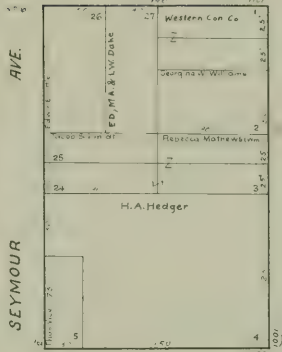
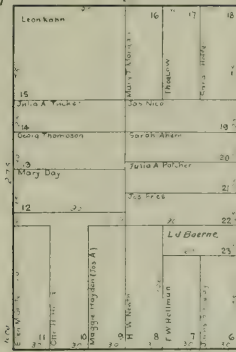
446



DEVISADERO

SCOTT

82 E  
451  
ST.

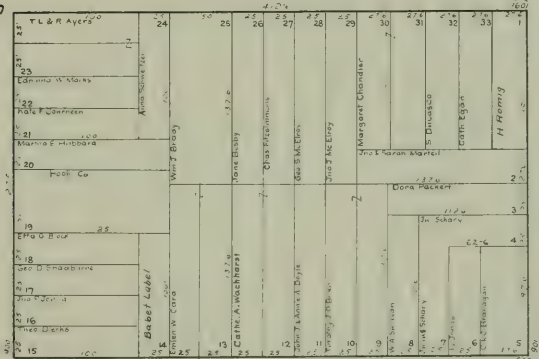


68 9  
ST.

68 9

DEVISADERO


450



68 9


SCOTT

449




68 9

454



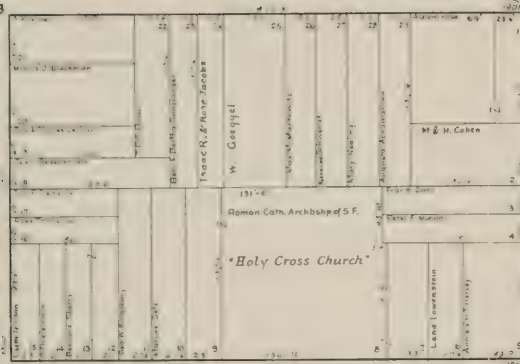
ST.

BEIDEMAN



ST. 453

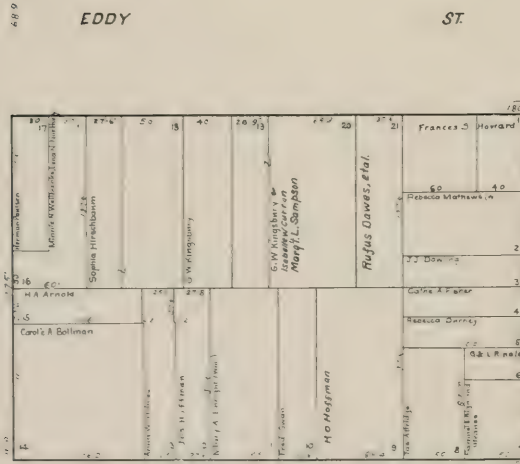
ST.



ST.

ST. 452

DEVISADERO


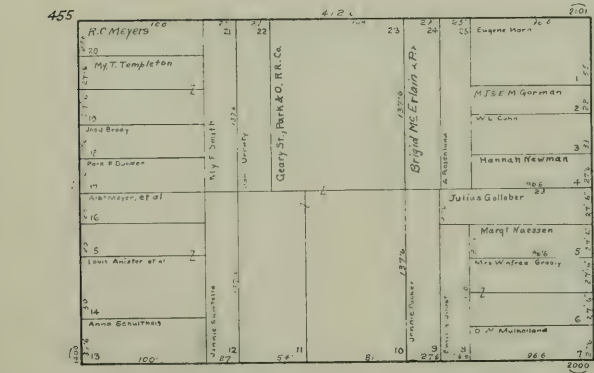

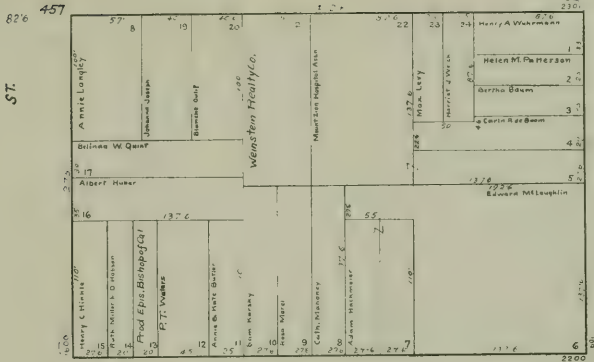


ST.

ST. 451

ST.





SCOTT  
Hamilton Square








BROADWAY

816

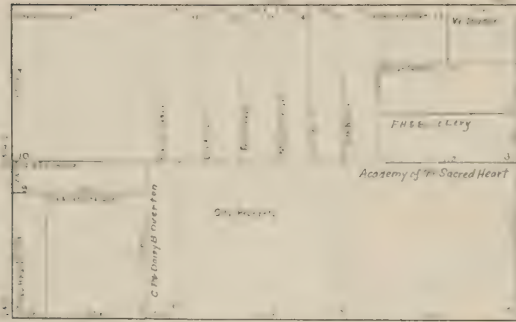


PACIFIC

AVE

465

ST




ST

JACKSON

ST

464

DEVIDERO



SCOTT

WASHINGTON

ST

P / a z a

A / t a






LOMBARD

ST

472



GREENWICH

ST


471



FILBERT

ST

470



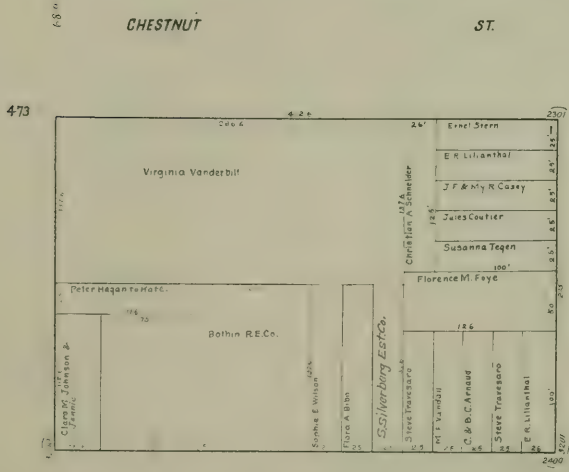
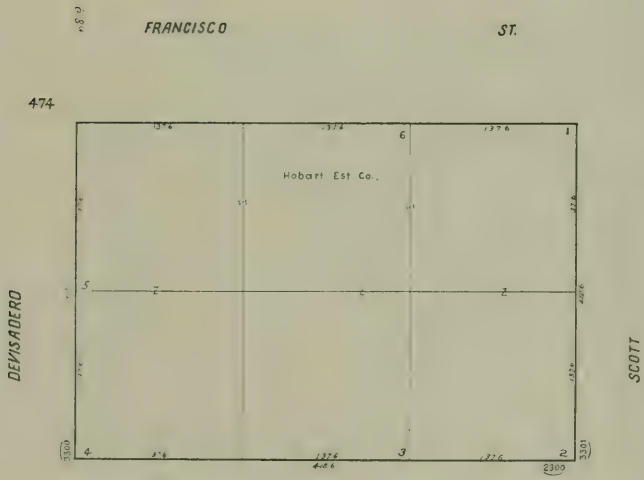

DEVISADERO

UNION



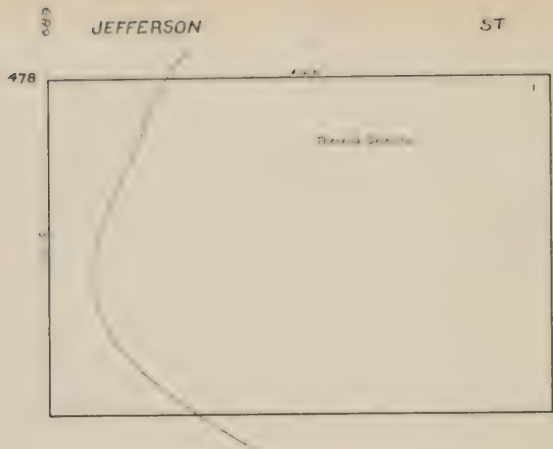
ST

SCOTT



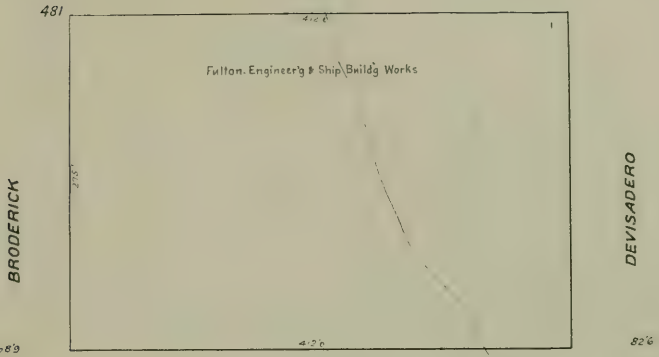






LEWIS


ST.



TONQUIN ST.

LEWIS ST.

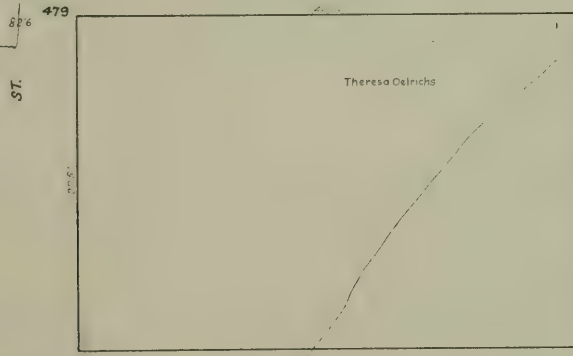
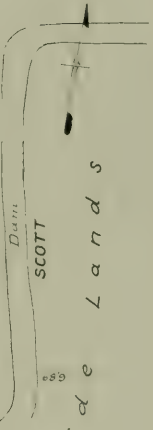
San



B a y

TONQUIN ST.

Waste Line



ST.

ST.


JEFFERSON

ST.

Waste Line

TONGUIN

ST.




JEFFERSON

ST.

483

BRODERICK

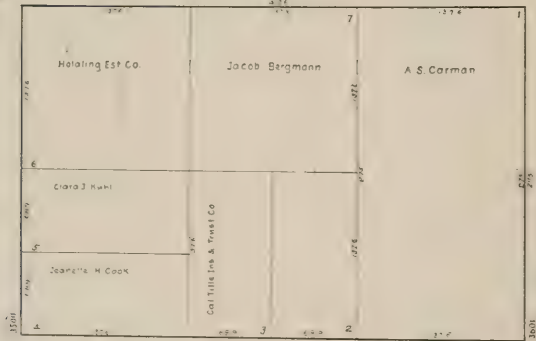
DEVISADERO



BEACH




ST.


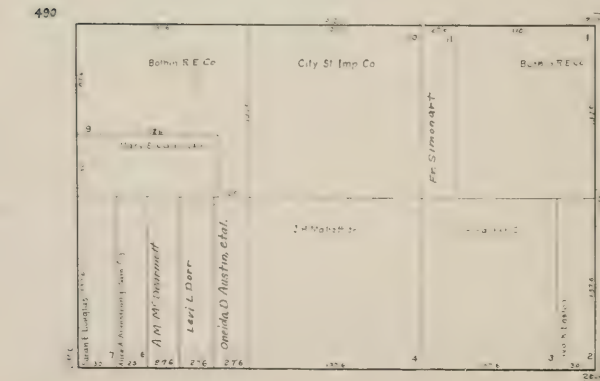
484



NORTH POINT

ST.



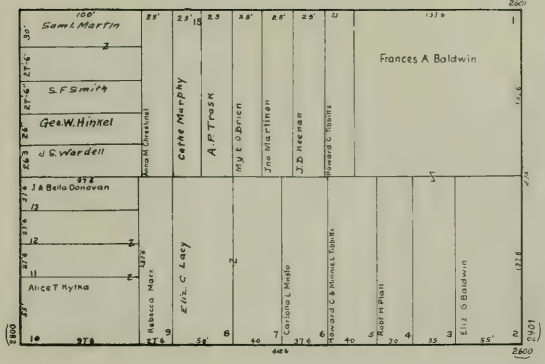


689

FILBERT

ST

491



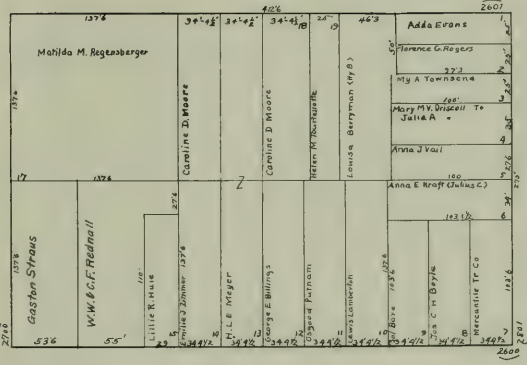
689

UNION

ST

492

ST



82'6"

ST



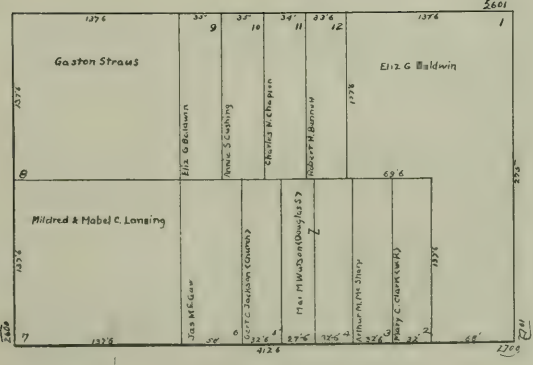
689

GREEN

ST

493

BRODERICK



DEVISSADERO

689


VALLEJO

ST





BROADWAY




BRODERICK

DEVISADERO

PACIFIC

AVE.



496

497

JACKSON

ST.

276	275	274	273	272	271	270	269	268	267	266	265	264	263	262	261	260
Warren Spitzer	W. E. Levy, A.B.S.	Caroline K. Brown	Angela Collins	J. Gallon & al	Rosetta Moore	Maria Almba	George K. Frink									
John Ryan	M. B. Cushman	Isaac Rosenbaum	Carrie B. Nelson	Cerrie Degen	Wagner Est. Co.		Mary A. Daly	J. H. Kovich	My. C. Cheesebrough	Delia Fallon	O. & Elz Gillespie	1974 Lewiss D. Underhill	Amelia Getz			
439	438	437	436	435	434	433	432	431	430	429	428	427	426	425	424	423
D. H. Kinsie et al																

ST.

276	275	274	273	272	271	270	269	268	267	266	265	264	263	262	261	260
Tokona Meyer	Rosa Lutz	Mary Helen	Mary Helen	Mary Helen	W. H. Biss	Philip F. Thal	Geo Dawson	Mary O'Neil	J. D. Tobin	Frank & Allice Frederick	W. D. Clark Jr.	A. Foreman	Margt D. Karkins Galloway	Dora M. Thurston		
W. H. Smith	R. Schaeffer	W. J. C. Henderson	Harriet West	W. J. C. Henderson	W. J. C. Henderson	W. J. C. Henderson	W. J. C. Henderson	W. J. C. Henderson	W. J. C. Henderson	W. J. C. Henderson	W. J. C. Henderson	W. J. C. Henderson	W. J. C. Henderson	W. J. C. Henderson	W. J. C. Henderson	W. J. C. Henderson
439	438	437	436	435	434	433	432	431	430	429	428	427	426	425	424	423



ST.

ST.


276	275	274	273	272	271	270	269	268	267	266	265	264	263	262	261	260
Union Trust Co.	W. H. Clinton	Collins Powers	G. H. Trevasco	A. L. B. Brennan	Rosa Lutz	L. B. Haskett Inc	Frankie B. Haric	W. J. C. Henderson	W. J. C. Henderson	W. J. C. Henderson	W. J. C. Henderson	W. J. C. Henderson	W. J. C. Henderson	W. J. C. Henderson	W. J. C. Henderson	W. J. C. Henderson
W. H. Clinton	Collins Powers	G. H. Trevasco	A. L. B. Brennan	Rosa Lutz	L. B. Haskett Inc	Frankie B. Haric	W. J. C. Henderson	W. J. C. Henderson	W. J. C. Henderson	W. J. C. Henderson	W. J. C. Henderson	W. J. C. Henderson	W. J. C. Henderson	W. J. C. Henderson	W. J. C. Henderson	W. J. C. Henderson
439	438	437	436	435	434	433	432	431	430	429	428	427	426	425	424	423

BRODERICK

DEVISADERO

SACRAMENTO

ST




CALIFORNIA

ST

501

BROOKLYN




DEVISADERO

Vacant Lots, Jas. Conlin

PINE

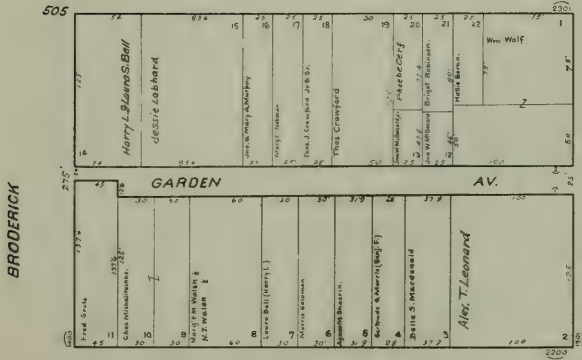
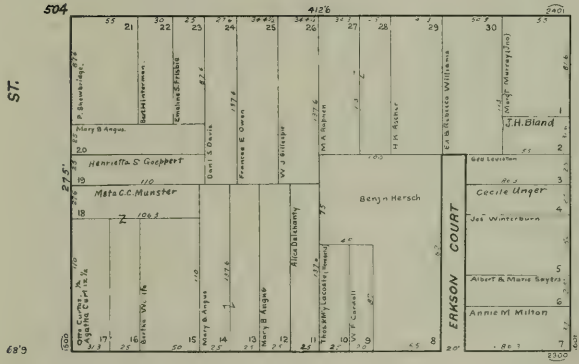
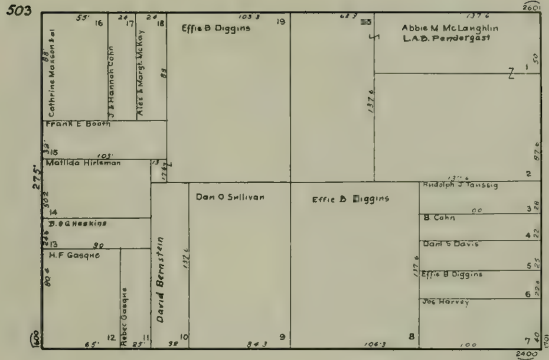
ST.

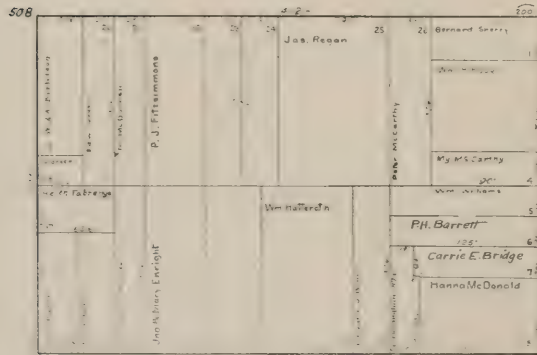


502

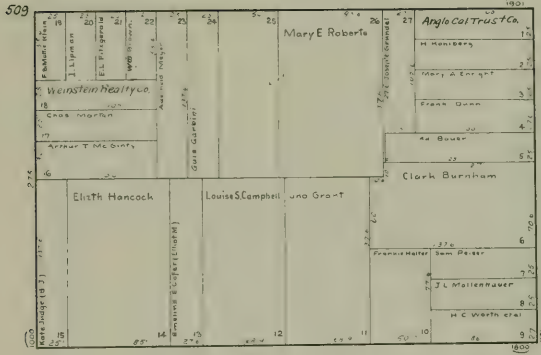


PINE

ST.

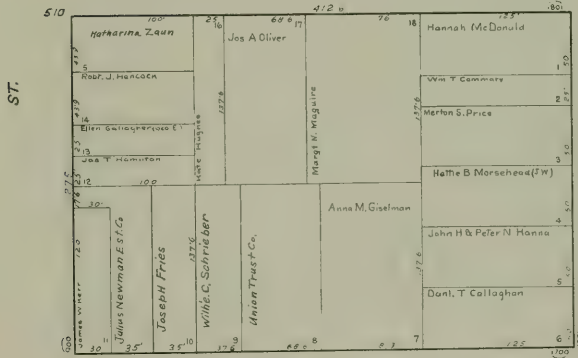






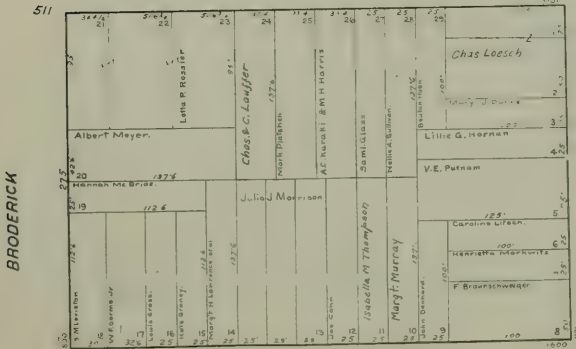
TURK

ST.



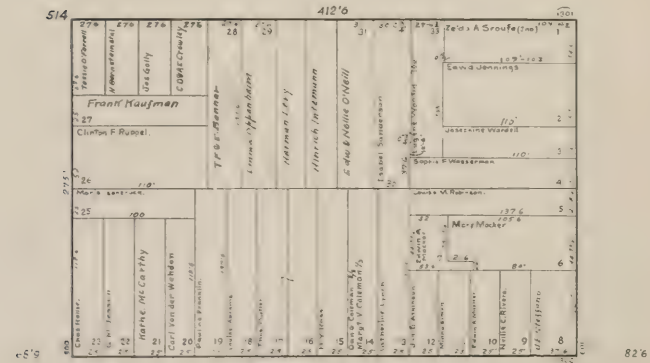
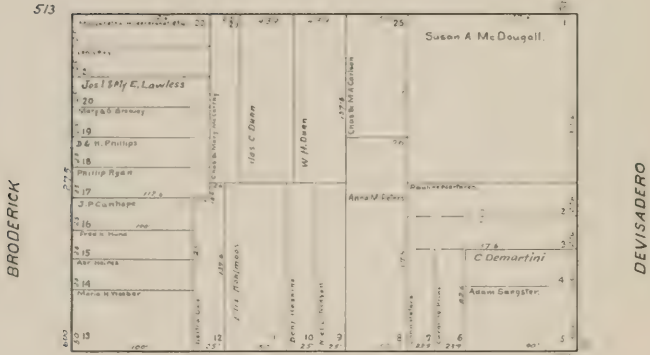
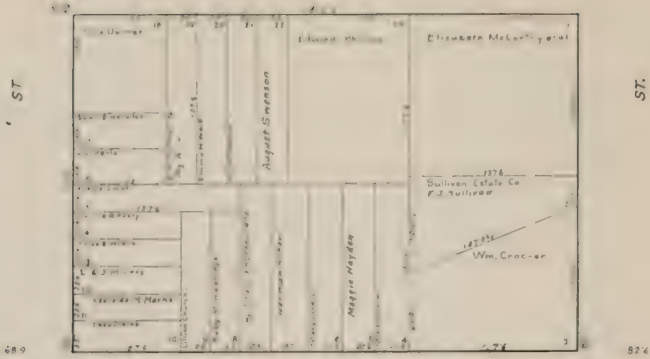
GOLDEN GATE

AVE.




BRODERICK

DEVISADERO










489

HAIGHT

ST.

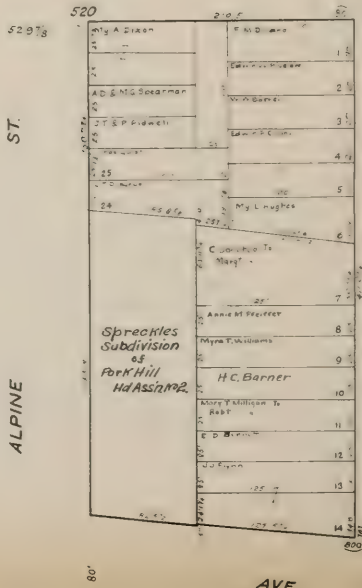
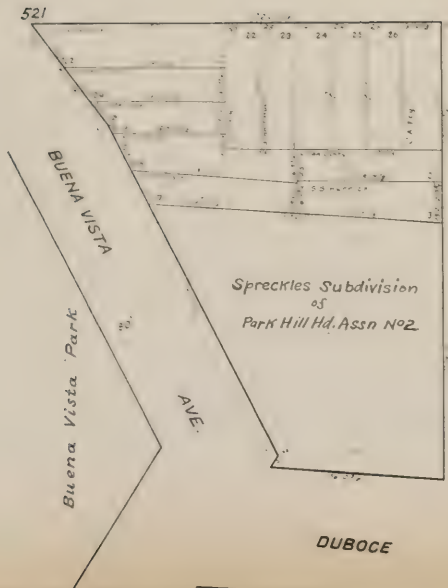


BRODERICK

488

WALLER


ST.



826

DEVISADERO

AVE.

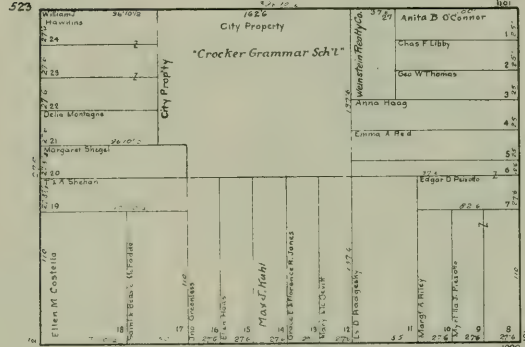


PAGE

ST.

68'9"

100' ST.



BAKER

HAIGHT

ST.

66'9"



ST.

68'9"

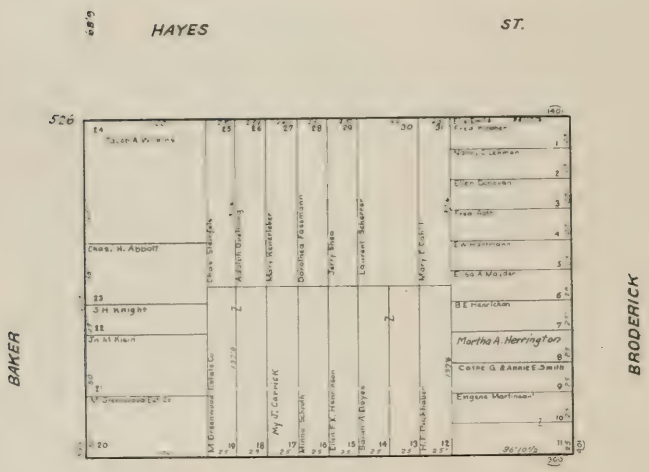


BRODERICK

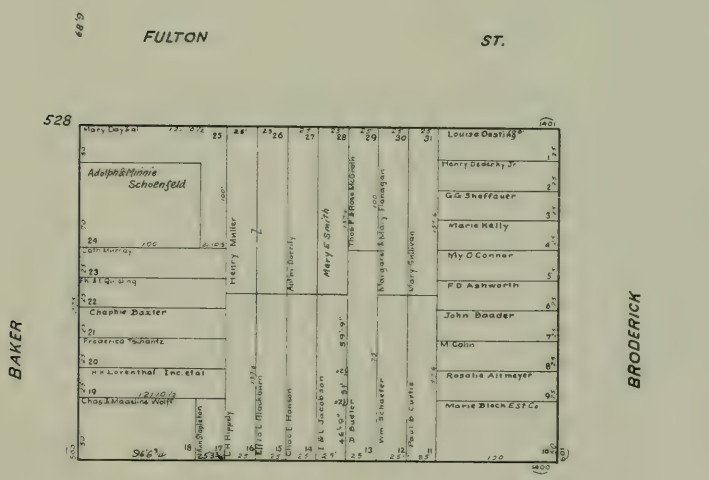
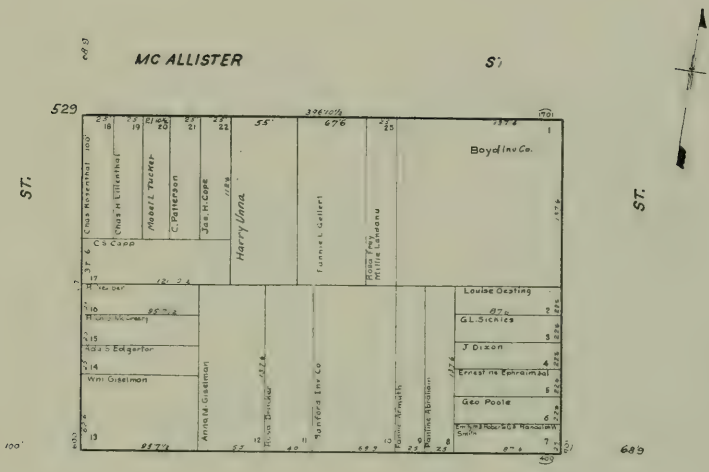
WALLER

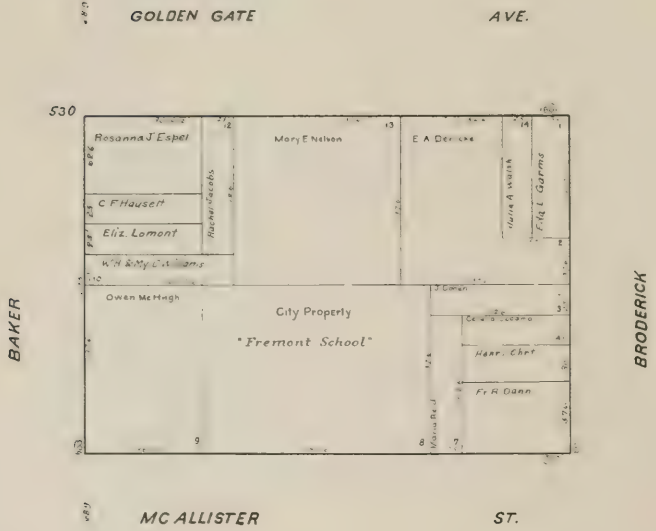

ST.

68'9"

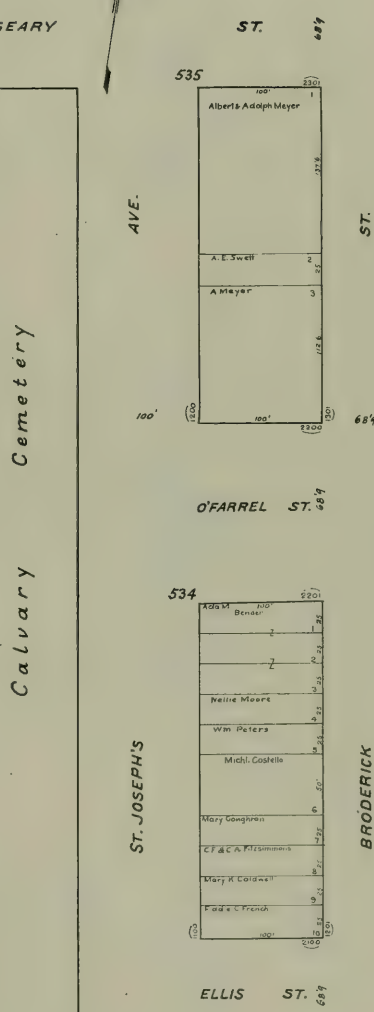
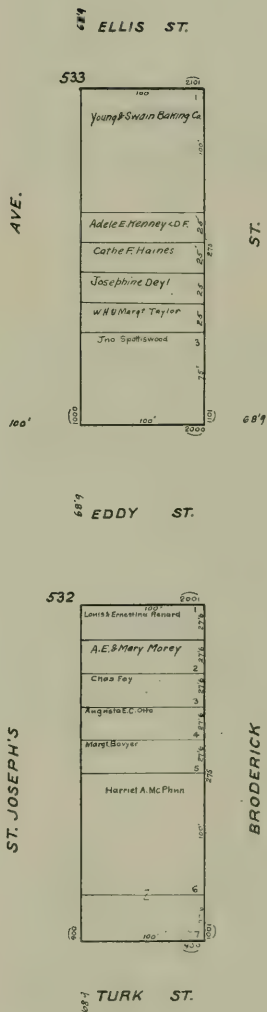


Golden Gate Park (unhandle)






Calvary Cemetery



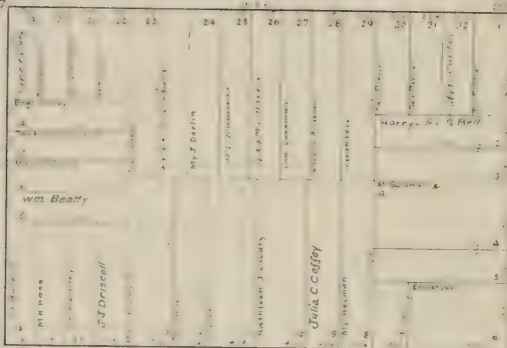




SUTTER

537

ST.




ST.

POST

536

BAKER



BRODERICK


GEARY



JACKSON

ST

544




WASHINGTON

ST.

543

ST

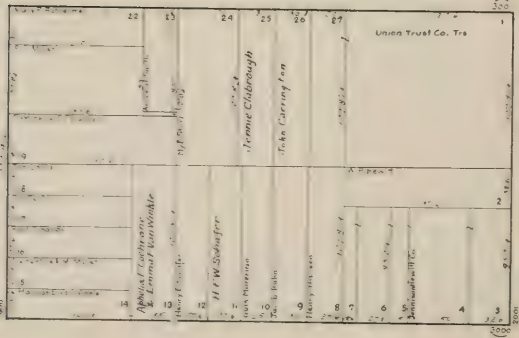


CLAY


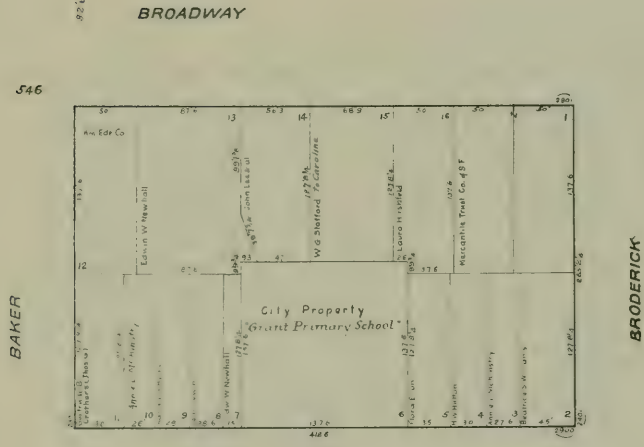
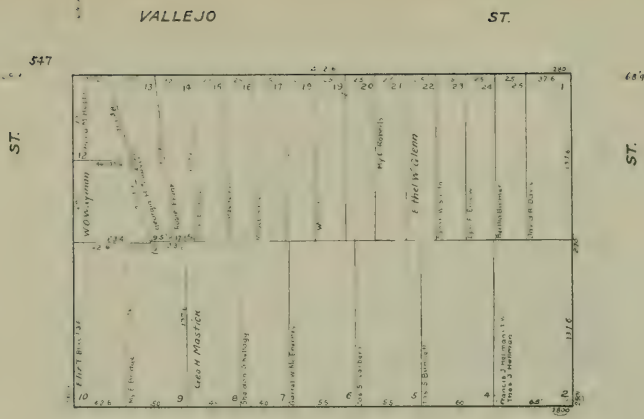
ST.

542

BAKER




BRADY



FILBERT

ST

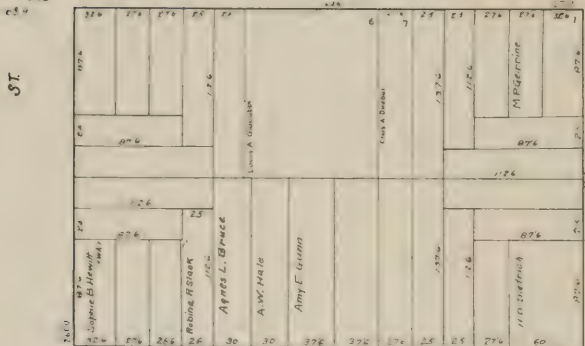
550



UNION

ST

549




549 - Vacant Lots A E Castle

GREEN

ST

548



BAKER

BRODERICK

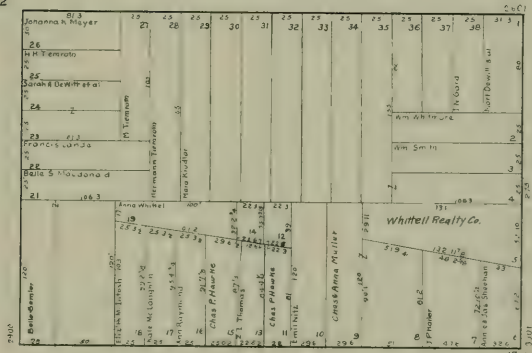
VALLEJO

ST



552

BAKER



BRODERICK

659

GREENWICH

Vacant Lots: Sarah, Mortimer & Sadie K De Witt

57

551

PRESIDIO ST.



650

FILBERT

57

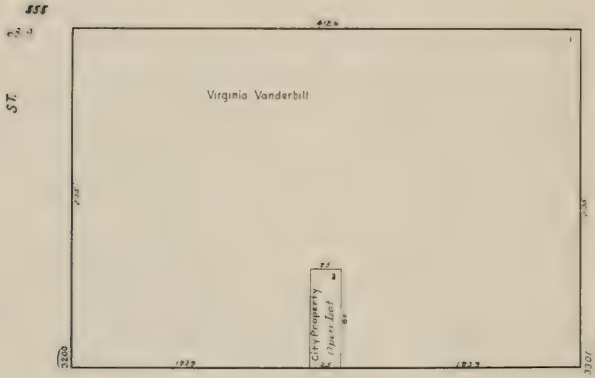
NORTH POINT

ST



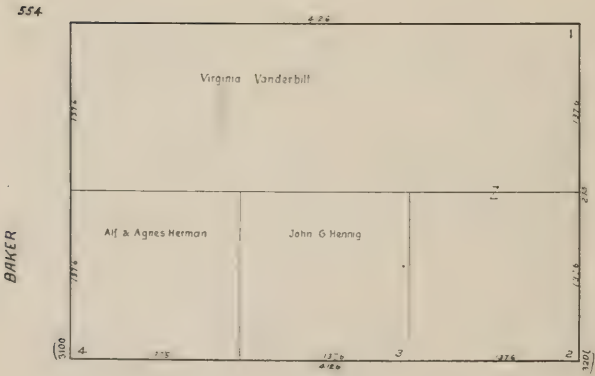
BAY

ST



FRANCISCO


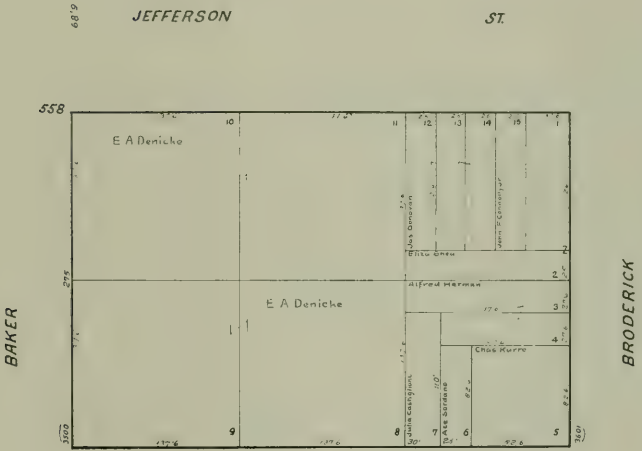
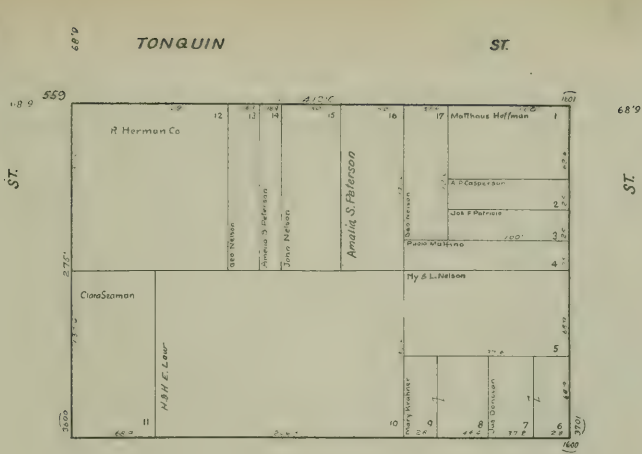
ST



CHESTNUT


ST





LEWIS

ST.



489

TONQUIN

ST.

*Presidio Res*

*Harbor View*

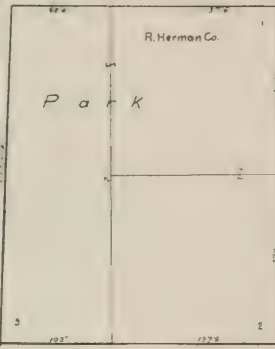
LEWIS

ST.

561

LYON

80'



TONQUIN

ST.

562

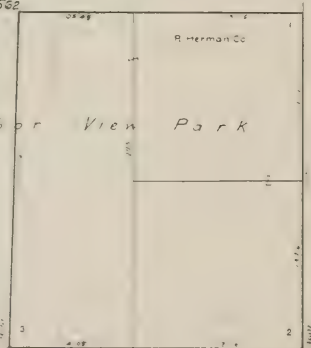
*Reservation*

*Harbor View Park*

489

JEFFERSON

ST.






Presidio Reservation

660 GAY ST.



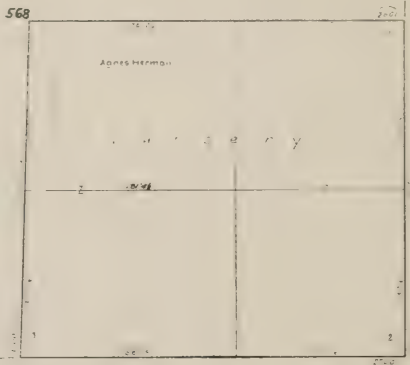
5 665 FRANCISCO ST.



LYON

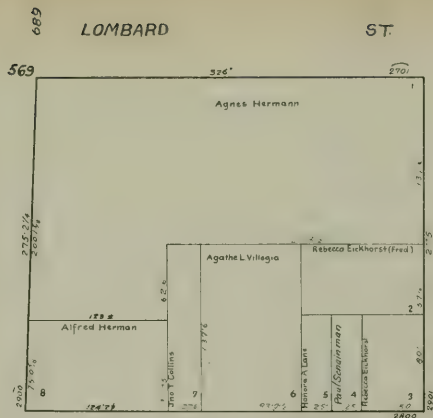
BAKER

669 CHESTNUT ST.

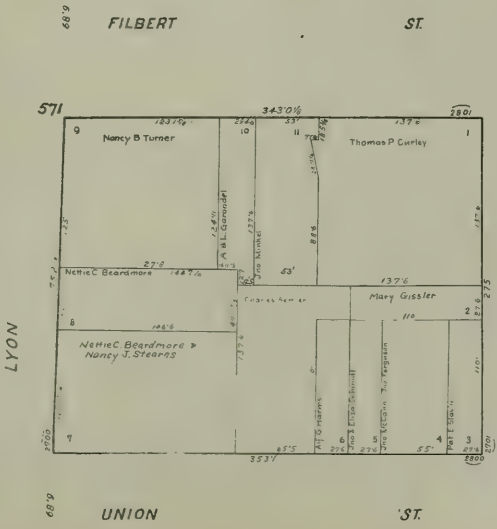



680 LOMBARD ST.

Presidio



Presidio Reservation



LYON

BAKER

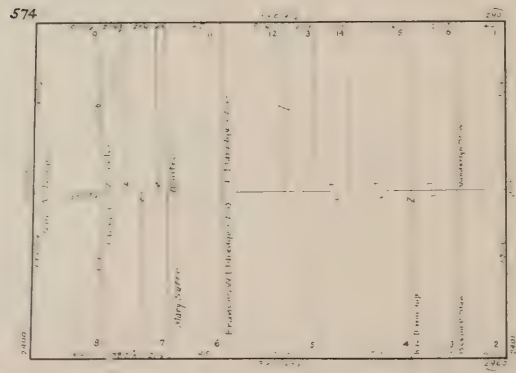
UNION

ST.

Reservation

Presidio

Reservation



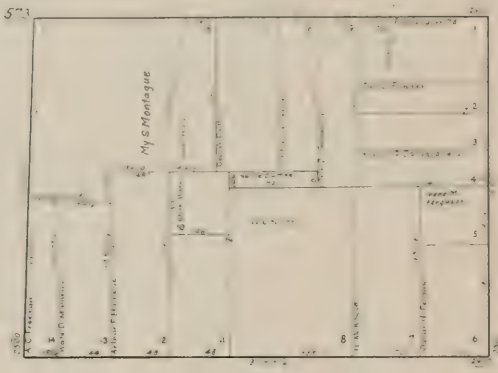
BROADWAY

689

VALLEJO

ST

BAKER




GREEN

ST

50

ST

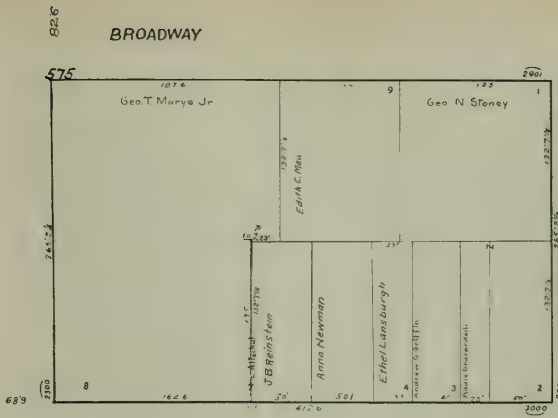


UNION

ST

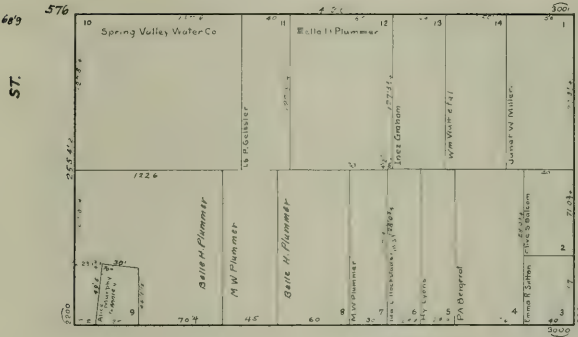
ST

Presidio



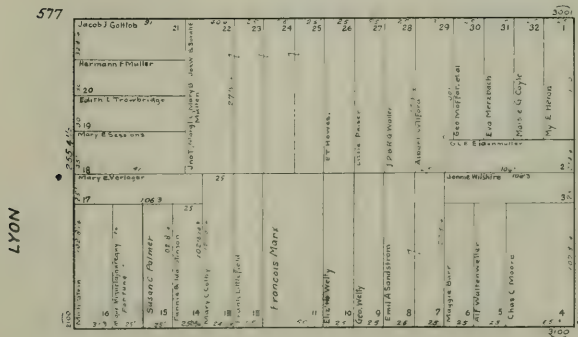
PACIFIC

AVE.



JACKSON

ST.



LYON

BAKER

WASHINGTON


ST.





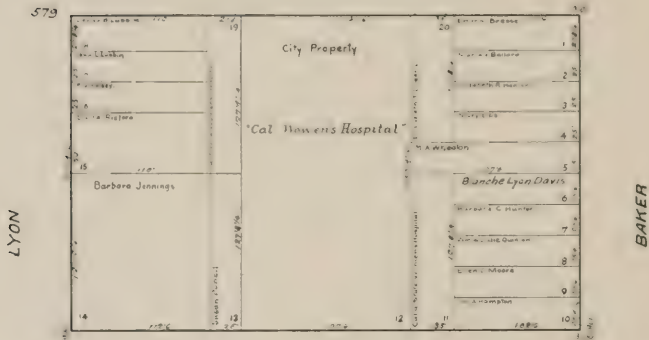
WASHINGTON ST.

ST.



CLAY ST.

ST.

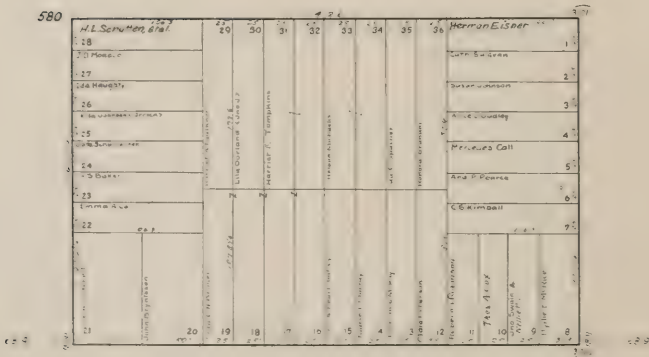


LYON

BAKER

SACRAMENTO ST.

ST.



CALIFORNIA ST.

ST.

581

24	Pat Fitzpatrick	25		26		27		28		29		30		31		32		33		34		35		36		37		38			
19	Alma B. ...	18	Alma B. ...	17	Alma B. ...	16	Alma B. ...	15	Alma B. ...	14	Alma B. ...	13	Alma B. ...	12	Alma B. ...	11	Alma B. ...	10	Alma B. ...	9	Alma B. ...	8	Alma B. ...	7	Alma B. ...	6	Alma B. ...	5	Alma B. ...	4	Alma B. ...
3	...	2	...	1	...	...	...	...	...	...	...	...	...	...	...	...	...	...	...	...	...	...	...	...	...	...	...	...	...	...	...

689

582

24	John Moran	25		26		27		28		29		30		31		32		33		34		35		36		37		38			
19	...	18	...	17	...	16	...	15	...	14	...	13	...	12	...	11	...	10	...	9	...	8	...	7	...	6	...	5	...	4	...
3	...	2	...	1	...	...	...	...	...	...	...	...	...	...	...	...	...	...	...	...	...	...	...	...	...	...	...	...	...	...	...

689

583

24	...	25	...	26	...	27	...	28	...	29	...	30	...	31	...	32	...	33	...	34	...	35	...	36	...	37	...	38	...		
19	...	18	...	17	...	16	...	15	...	14	...	13	...	12	...	11	...	10	...	9	...	8	...	7	...	6	...	5	...	4	...
3	...	2	...	1	...	...	...	...	...	...	...	...	...	...	...	...	...	...	...	...	...	...	...	...	...	...	...	...	...	...	...

689

LYON

BAKER



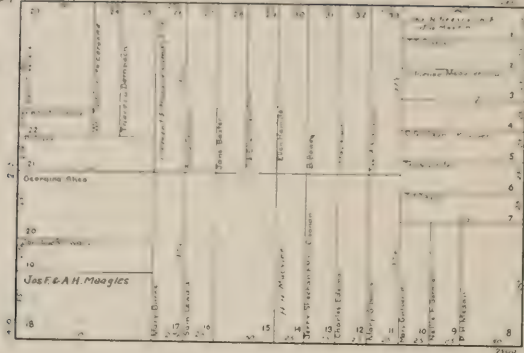
SUTTER

ST.

584

497

ST.



ST.

689

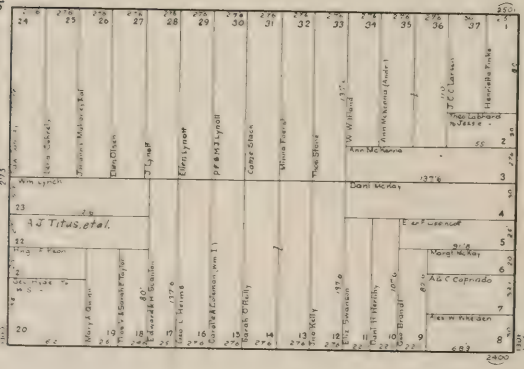
POST

ST.

689

585

LYON



BAKER

689

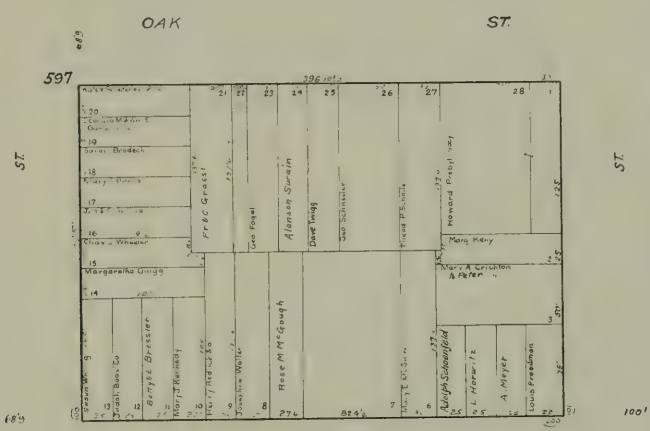
GEARY

ST.

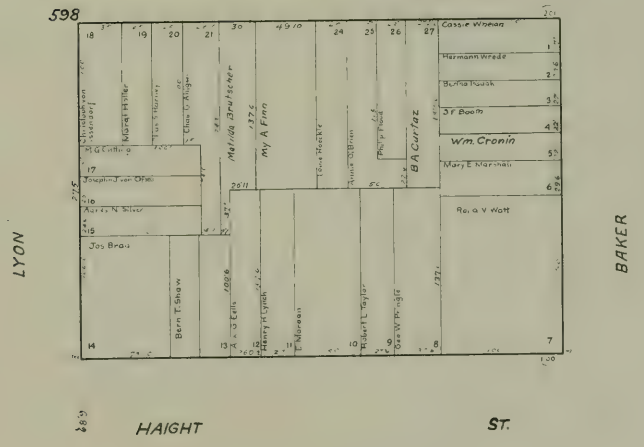


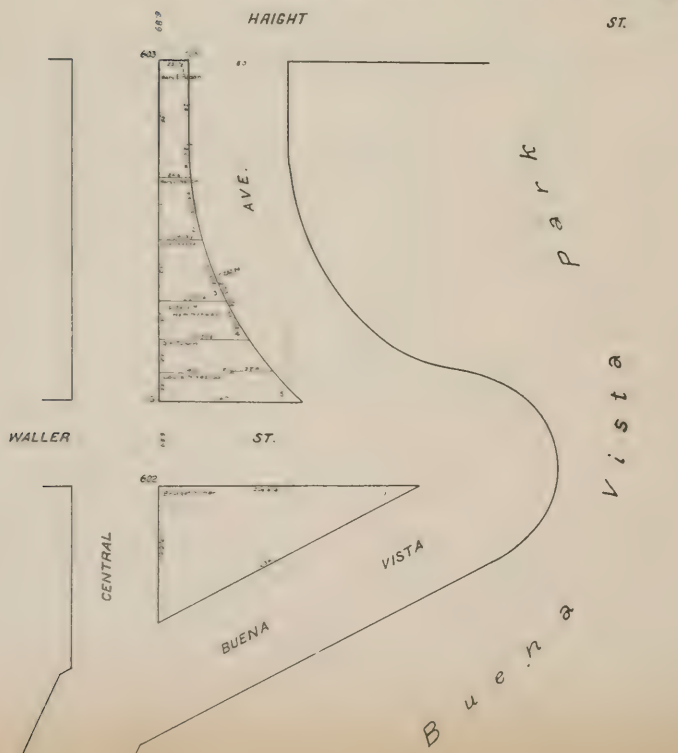




Golden Gate Park (Panhandle)



PAGE ST.



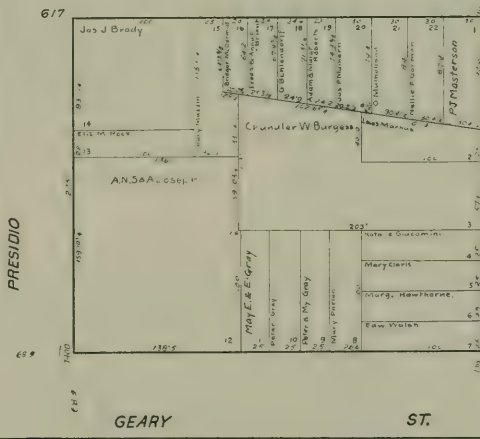
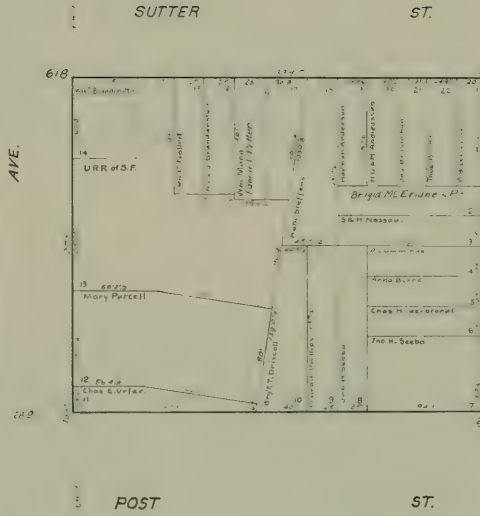








Laurel Hill Cemetery



POINT LOBOS

AVE.

GEARY

ST.

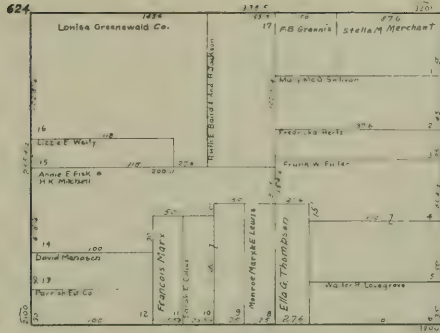


WASHINGTON ST.

ST.

AVE.

ST.

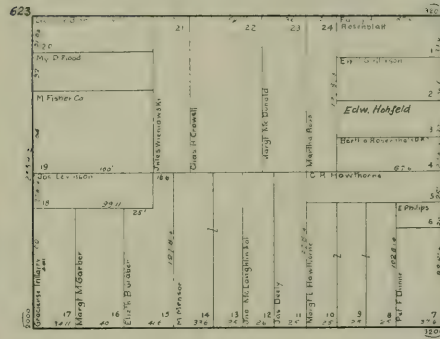


CLAY ST.

ST.

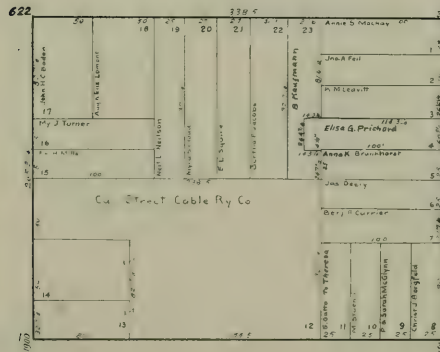
PRESIDIO

LYON



SACRAMENTO ST.

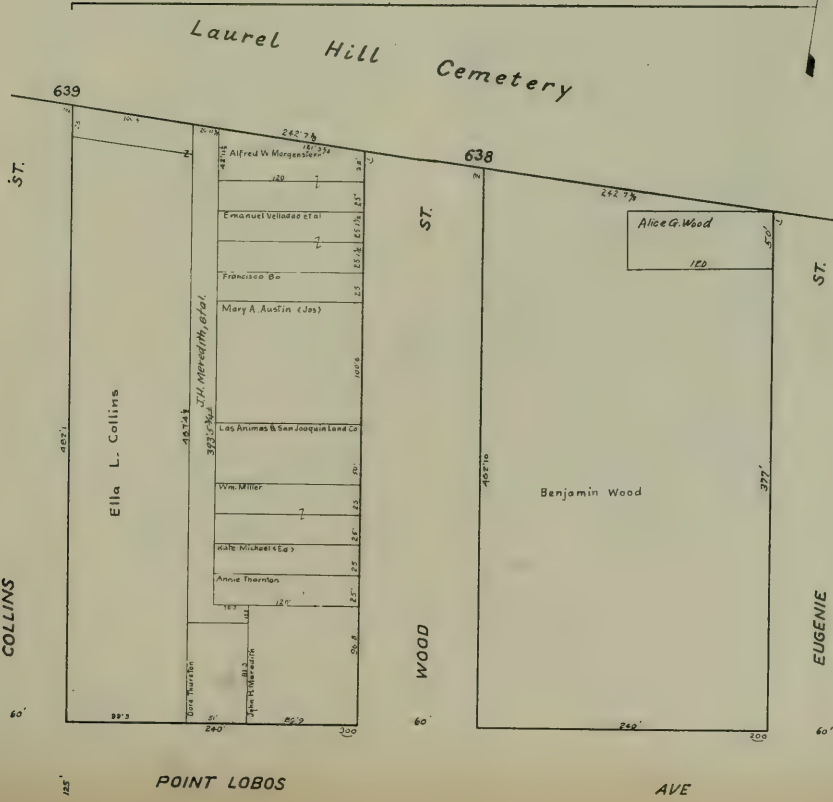
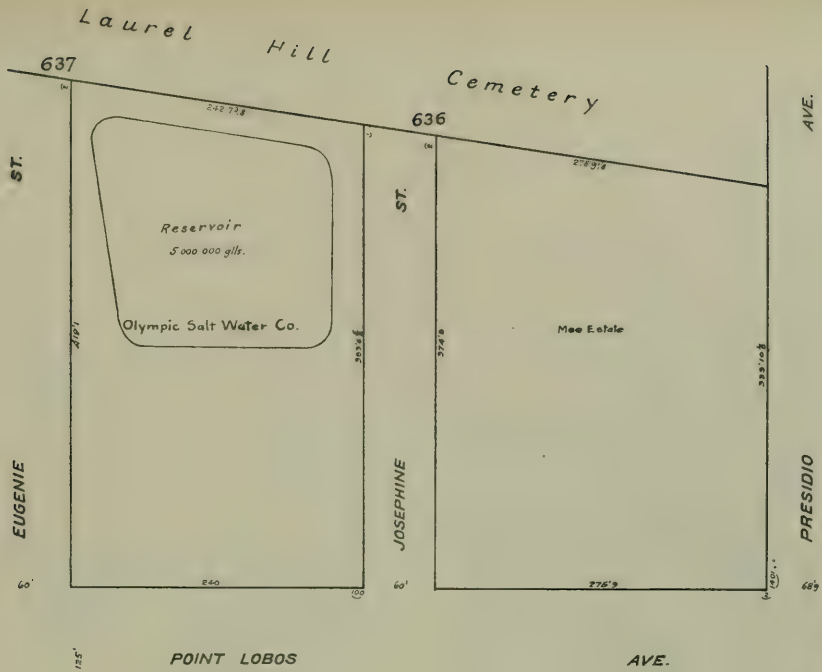
ST.



CALIFORNIA ST.

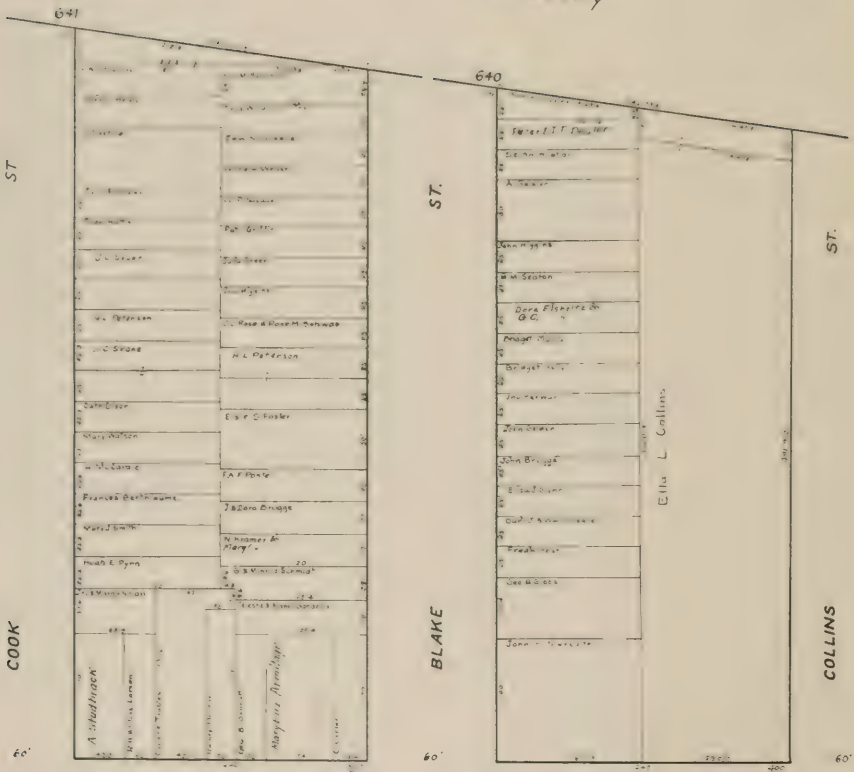

ST.







Laurel Hill Cemetery



ST

COOK

60'

640

ST

BLAKE

60'

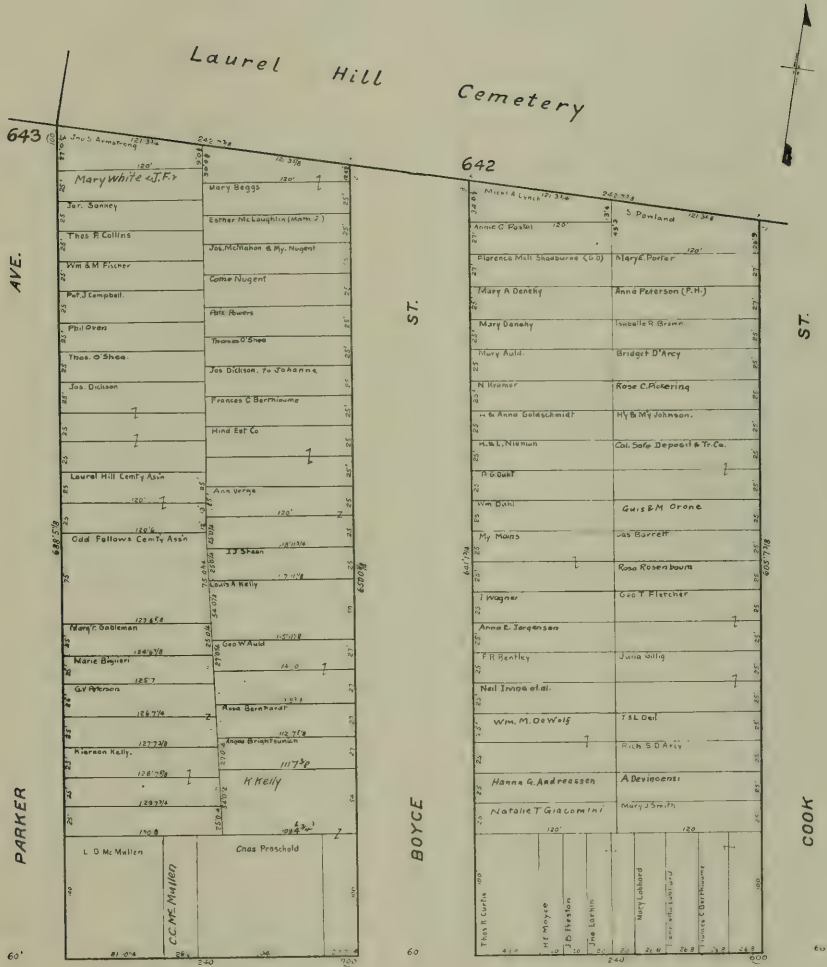
640

ST

COLLINS

60'

Ellie L Collins

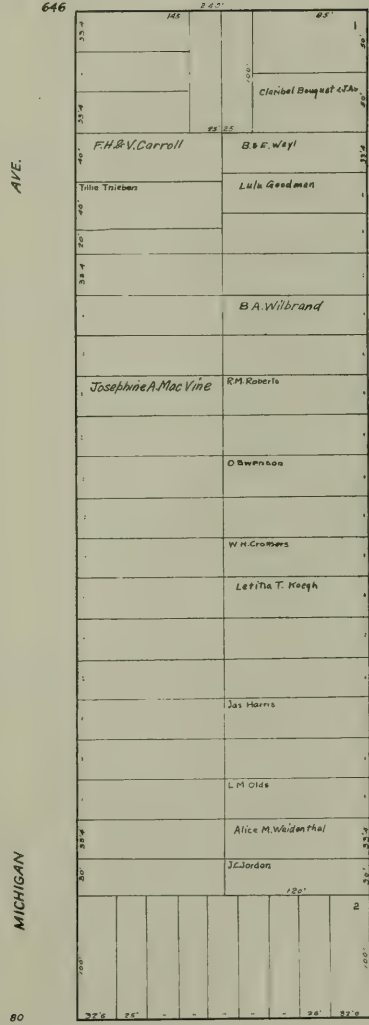
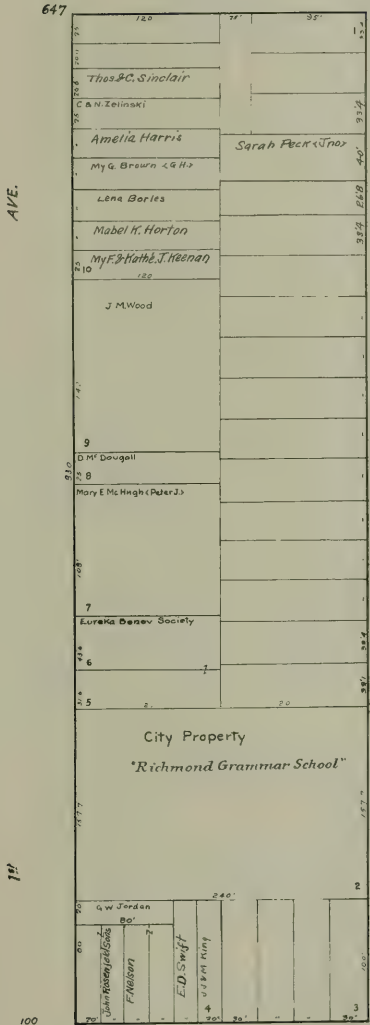




RICHMOND

Jordan Tract

AVE.



Vacant Lots owned by S.F. Suburban H.B. Co.

POINT LOBOS

AVE.

125'

JORDAN

Calvary Cemetery


TURK ST.

ST.

Cemetery

41E

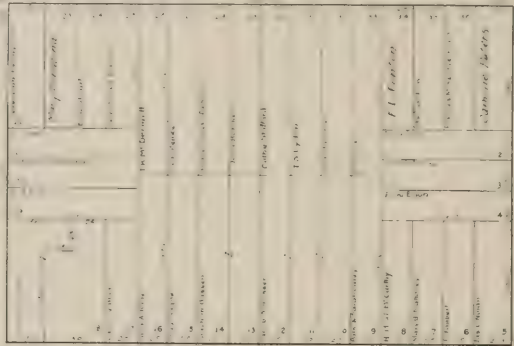
41E



GOLDEN GATE AVE

AVE

649



649

MCALLISTER ST.


ST.

Masonic

MASONIC

CENTRAL

650



FULLON

ST

689

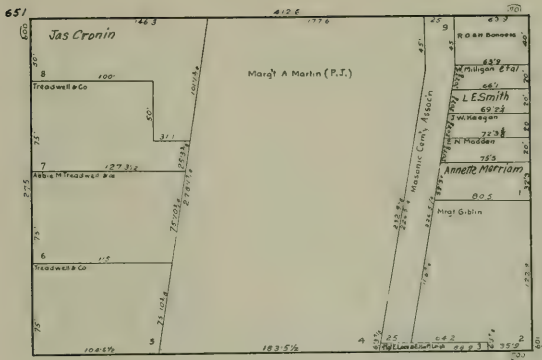
FULTON

ST.

711



AVE.



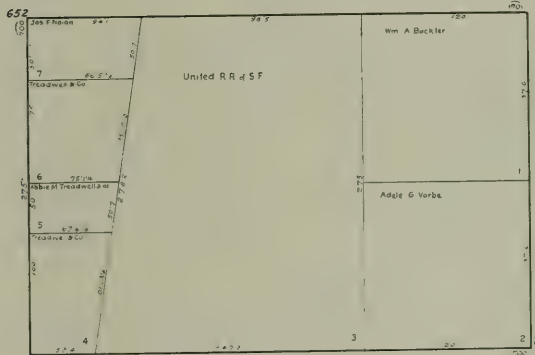
AVE.

689

GROVE

ST.

MASONIC

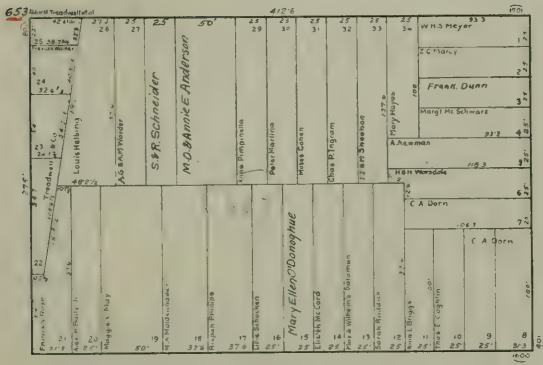


CENTRAL

689

HAYES

ST.



689

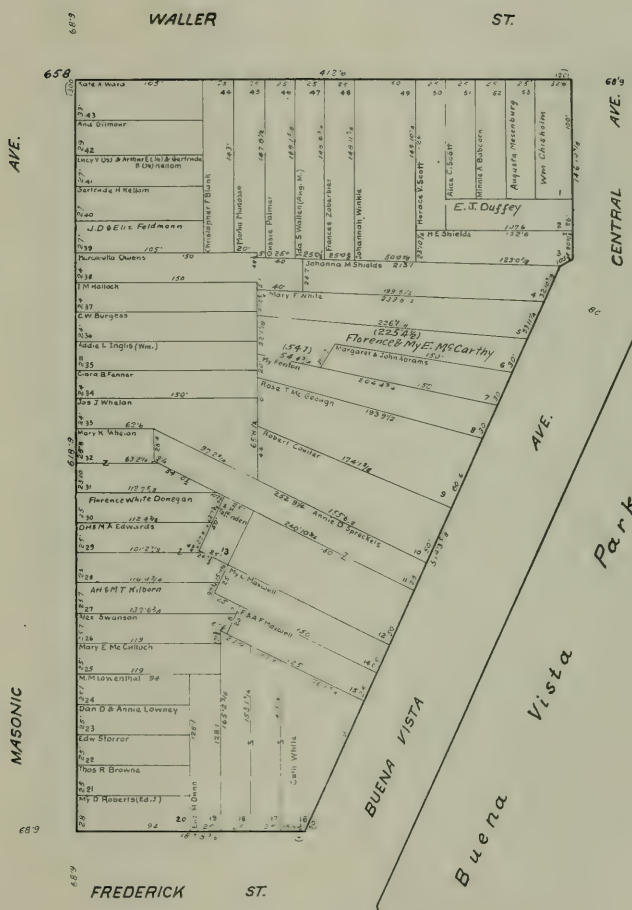
689

FELL

ST.







68°9

WALLER ST.

ST.

AVE.

658

68°9

CENTRAL AVE.

MASONIC AVE.

68°9

68°9

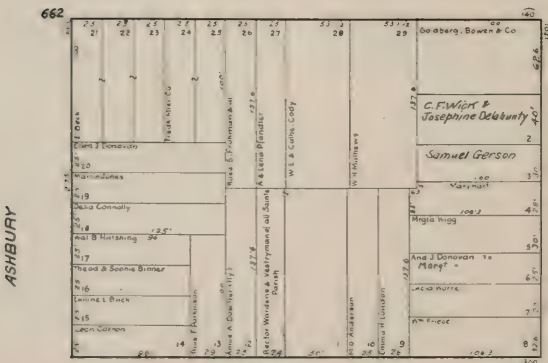
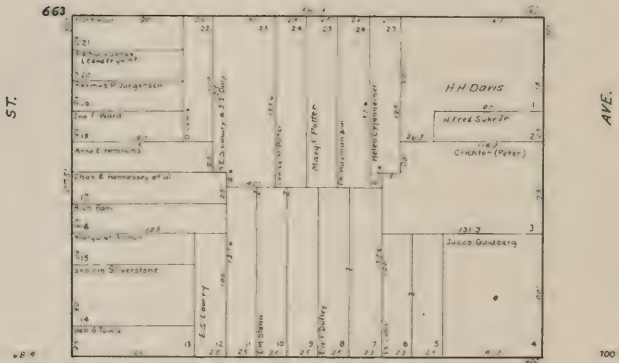

FREDERICK ST.

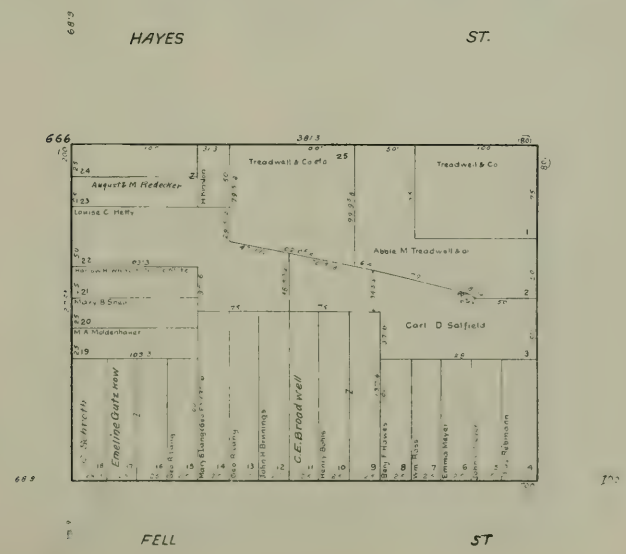
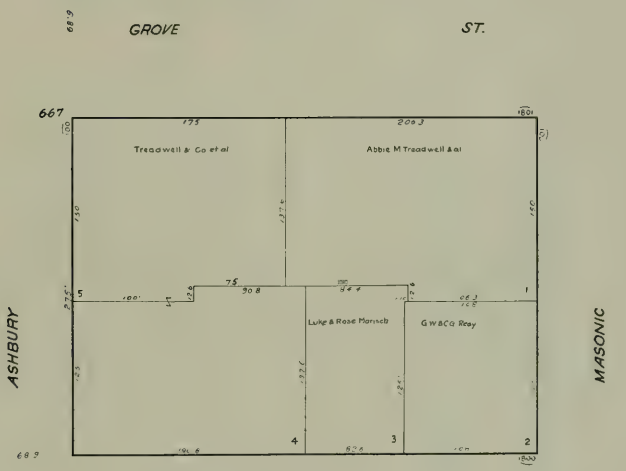
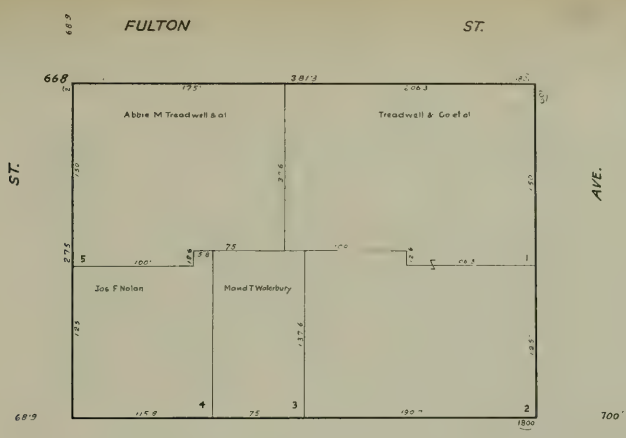
BUENA VISTA AVE.



Buena Vista Park



















669

FREDERICK

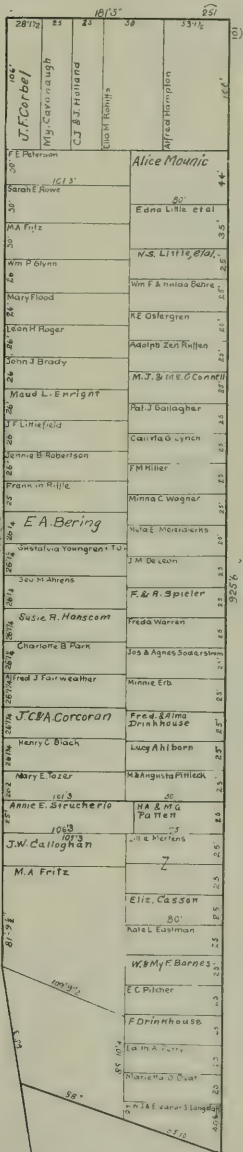
677

ST.

68'9"

ST.

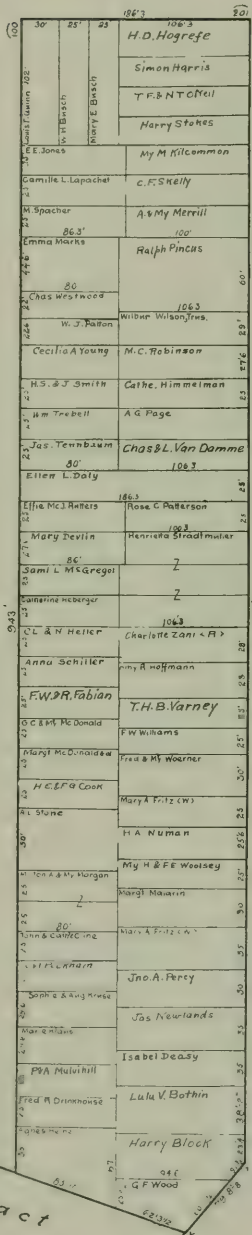
CLAYTON



AVE.

TREMONT


Park Lane Tract  
"K"



68'9"

ST.

ASHBURY



WALLER

ST.

679

ST.

48	
47	
46	
45	My A. Baumgartner
44	
43	Ed. D. Baker
42	Beve Ryan
41	Wm J. Gosselin
40	John J. Gosselin
39	John J. Gosselin
38	John J. Gosselin
37	John J. Gosselin
36	John J. Gosselin
35	John J. Gosselin
34	John J. Gosselin
33	John J. Gosselin
32	John J. Gosselin
31	John J. Gosselin
30	John J. Gosselin
29	John J. Gosselin
28	John J. Gosselin
27	John J. Gosselin
26	John J. Gosselin
25	John J. Gosselin
24	John J. Gosselin
23	John J. Gosselin
22	John J. Gosselin
21	John J. Gosselin
20	John J. Gosselin
19	John J. Gosselin
18	John J. Gosselin
17	John J. Gosselin
16	John J. Gosselin
15	John J. Gosselin
14	John J. Gosselin
13	John J. Gosselin
12	John J. Gosselin
11	John J. Gosselin
10	John J. Gosselin
9	John J. Gosselin
8	John J. Gosselin
7	John J. Gosselin
6	John J. Gosselin
5	John J. Gosselin
4	John J. Gosselin
3	John J. Gosselin
2	John J. Gosselin
1	John J. Gosselin

ST.

ST.

48	
47	Church
46	
45	
44	
43	
42	
41	
40	
39	
38	
37	
36	
35	
34	
33	
32	
31	
30	
29	
28	
27	
26	
25	
24	
23	
22	
21	
20	
19	
18	
17	
16	
15	
14	
13	
12	
11	
10	
9	
8	
7	
6	
5	
4	
3	
2	
1	

BELVEDERE

FREDERICK

ST.

678

COLF


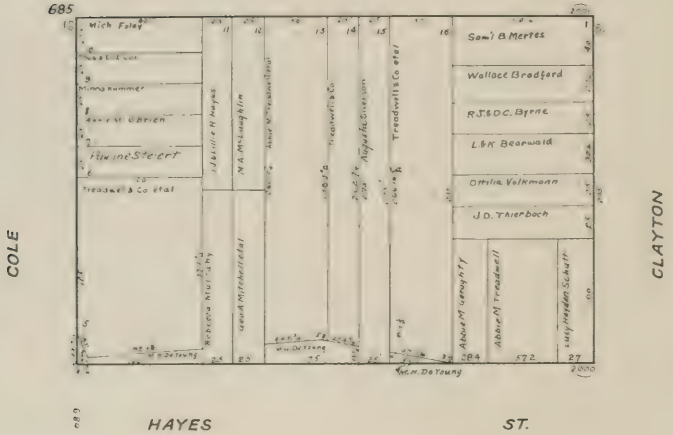
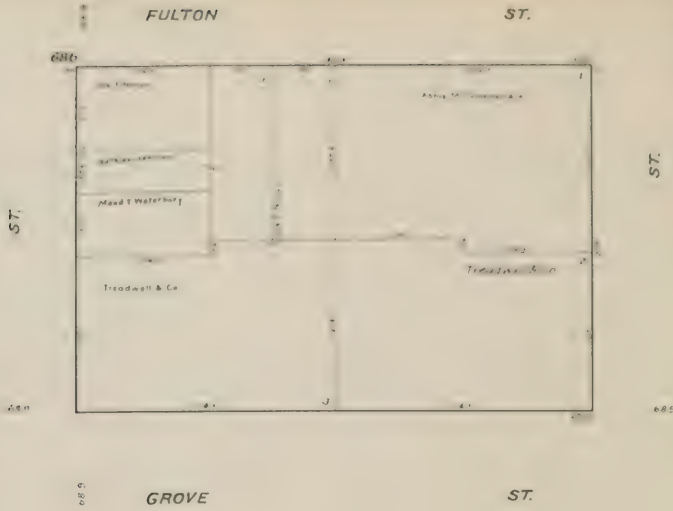
50	
49	
48	
47	
46	
45	
44	
43	
42	
41	
40	
39	
38	
37	
36	
35	
34	
33	
32	
31	
30	
29	
28	
27	
26	
25	
24	
23	
22	
21	
20	
19	
18	
17	
16	
15	
14	
13	
12	
11	
10	
9	
8	
7	
6	
5	
4	
3	
2	
1	




CLAYTON

CARL

ST.











724

691



692

ST.




ST.

COLE

689

693

SHRADER



ST.

COLE





689 WALLER

100	Henry Fogarty 100.3	23	24	25	26	27	28	29	30	31	32	Phillip Blew 100.3	100	
99		24										John DeWalt	100	
98	H.P. Fogarty											Alroy A Dowling	100	
97	C. Nathaniel Forbes											John H. Lockman 100.3	100	
96												Cefke Smith	100	
95	Geo P. Waterman											A.W. Garagaly	100	
94												E.D. Shaw	100	
93	Adeline Houshagan											John Hart	100	
92												H. Hoffman	100	
91	Jamesina Wells											E.P. Co	100	
90														100
89														100

ST.

100	John Chig 100.3	23	24	25	26	27	28	29	30	31	32	Mayhew J. Smith 100.3	100	
99												John Leahy	100	
98	Bern Haffton											Angelo Batori	100	
97												Jacob F. Schamp	100	
96	G.H. Mank											Ana Hanselman	100	
95	John H. & Elizabeth Brophy											Ernestine Post	100	
94												Catherine E. O'Brien	100	
93	J.S. Tevesand											Albert Meyer	100	
92	Robert & Alice Palmer											John H. Sweeney	100	
91												Frank L. Emery	100	
90	Josephine E. Jones											W.L. Dolan	100	
89	John E. Scot											John D. Murphy	100	
88	C.P. Palmer													100

ST.

689 BEULAH

100	Ant Versalovich 100.3	28	29	30	31	32	33	34	35	36	37	38	39	40	Colt A. Sheehan 100.3	100	
99															Tabella Lk Davis	100	
98	Geo. Alice Andlin														Fenny Bernhard	100	
97	John A. Engle Marshall														Christ H. Kaul	100	
96	A.L. Ludwig														Henry Joke	100	
95															Frances A. Signore	100	
94	Luigi Bagala														Augusta Hedstrom	100	
93	Geo Jones														Lulu A. Eaton	100	
92	H. B. C. Nichols														B. Pamperin	100	
91	Jennie Cichings														Ellen L. Brown	100	
90	A.W. Morton														Carrie Riefer	100	
89	Ant Versalovich																100

STANYAN

SHRADER

100	John Bran 100.3	28	29	30	31	32	33	34	35	36	37	38	39	40	Colt A. Sheehan 100.3	100
99															Tabella Lk Davis	100
98	John A. Engle Marshall														Fenny Bernhard	100
97	A.L. Ludwig														Christ H. Kaul	100
96															Henry Joke	100
95	Luigi Bagala														Frances A. Signore	100
94	Geo Jones														Augusta Hedstrom	100
93	H. B. C. Nichols														Lulu A. Eaton	100
92	Jennie Cichings														B. Pamperin	100
91	A.W. Morton														Ellen L. Brown	100
90	Ant Versalovich														Carrie Riefer	100

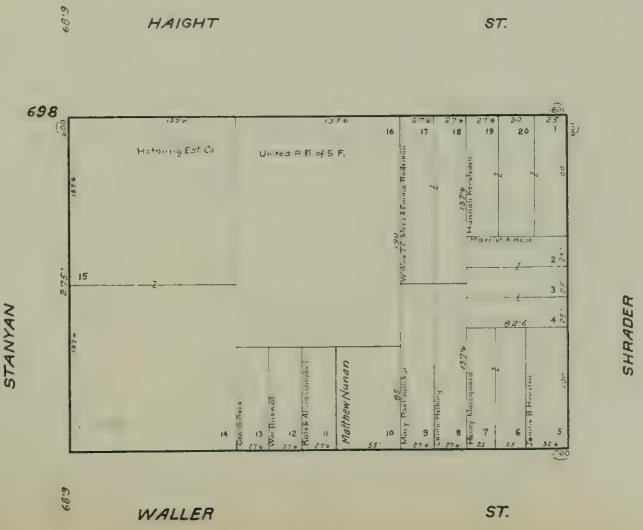
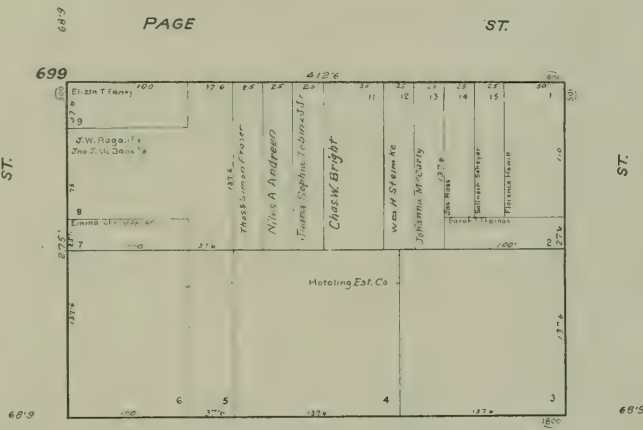
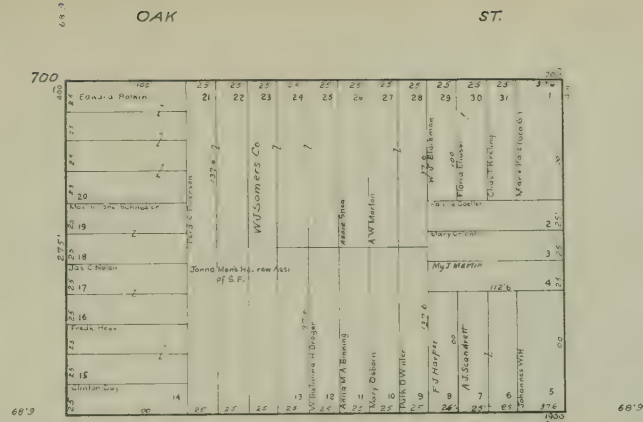
COLE

689 FREDERICK

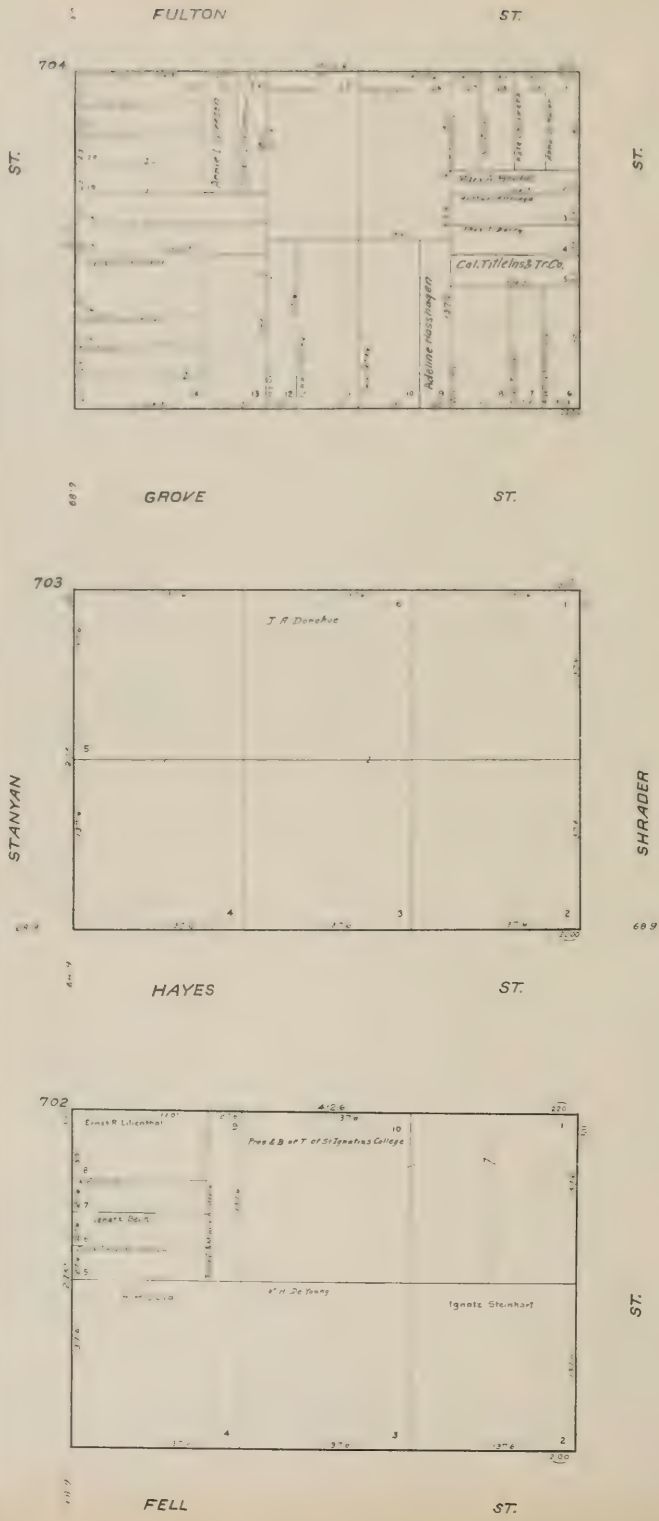
ST.

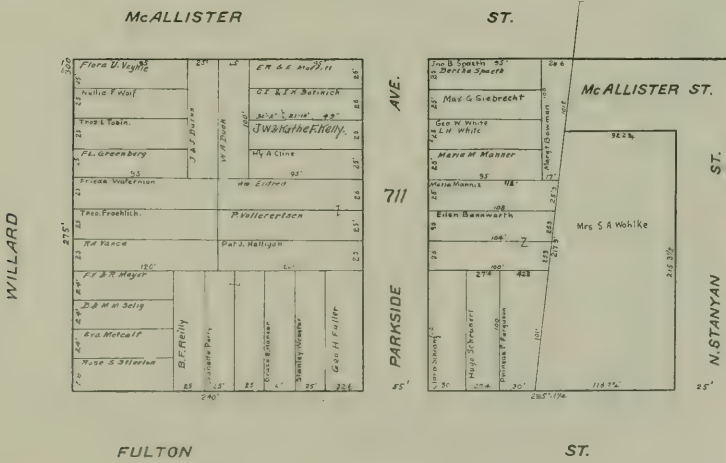



Golden Gate Park

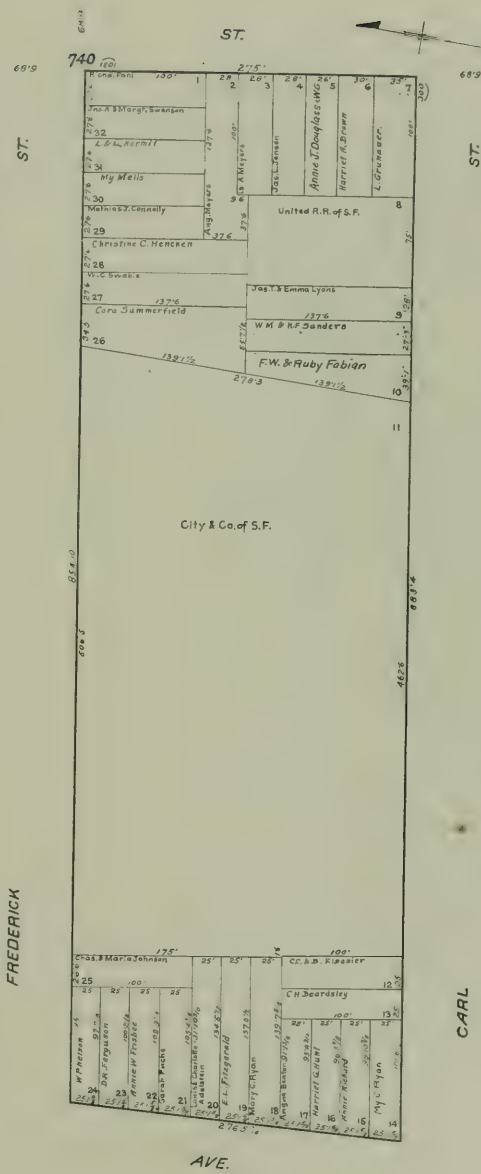
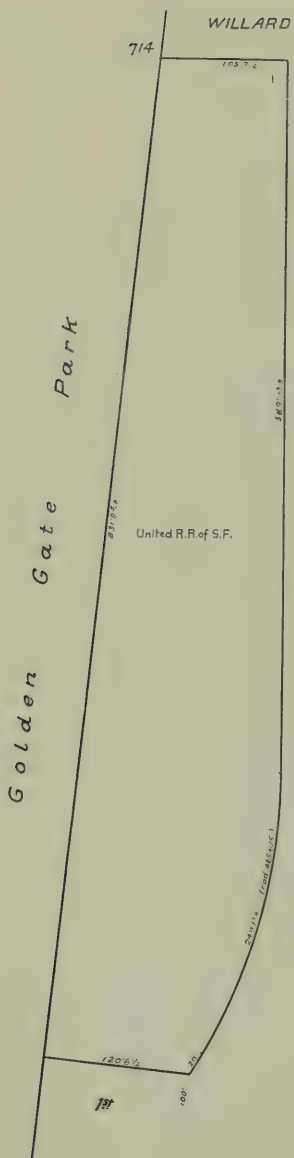


Golden Gate Park

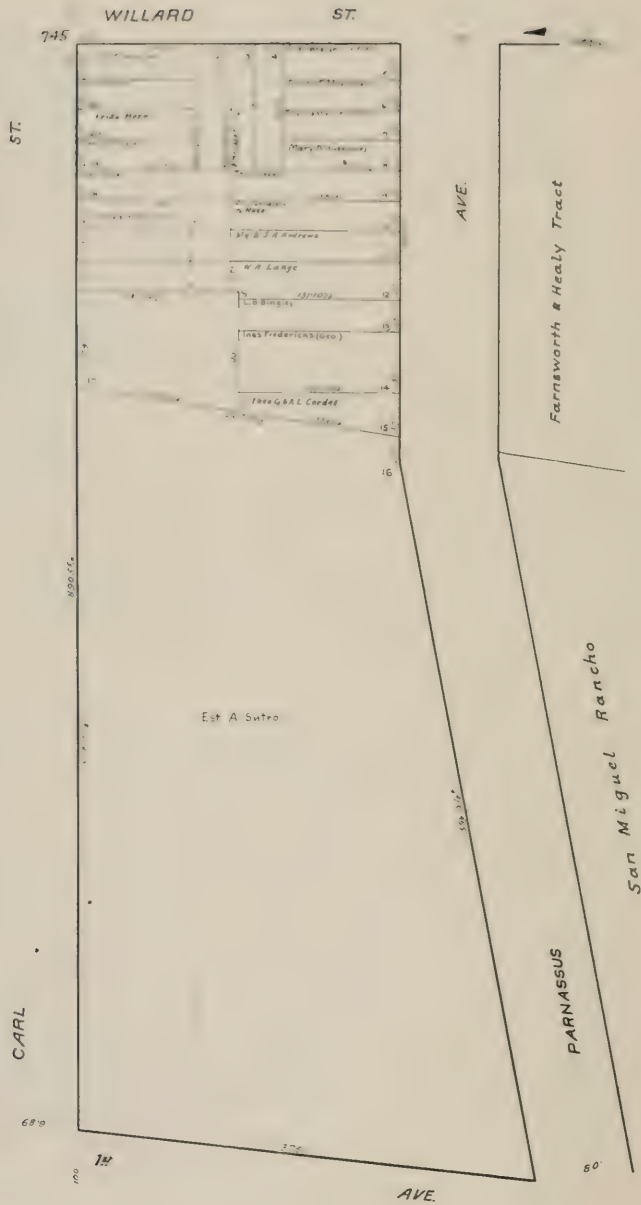


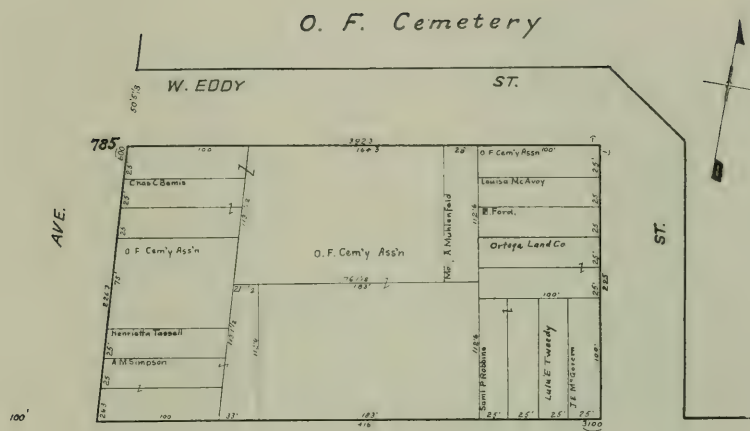




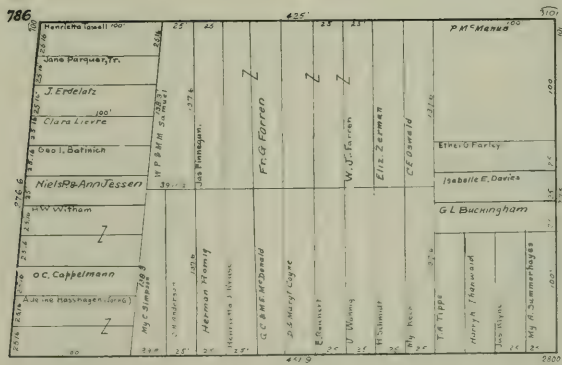





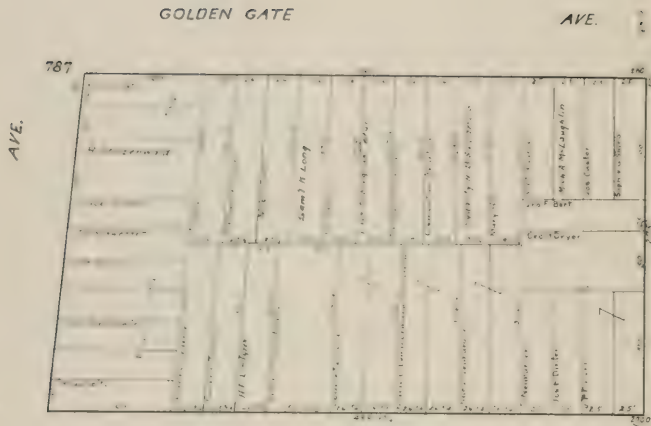


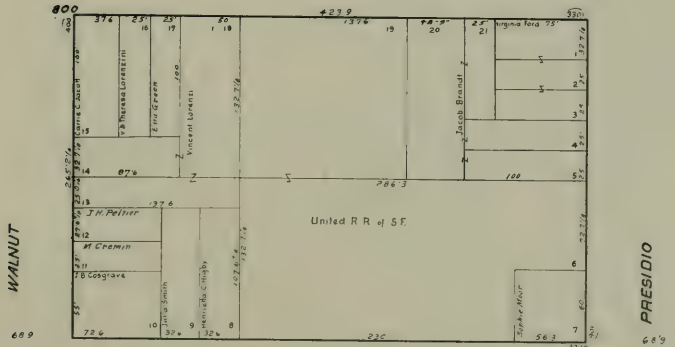
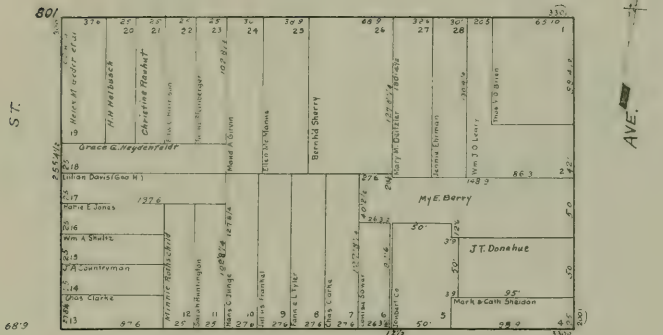
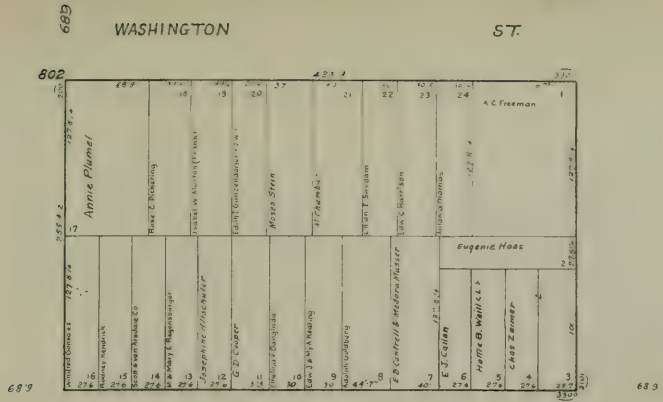


TURK ST.



GOLDEN GATE AVE.





Presidio Reservation



PACIFIC


AVE.

804

WALNUT ST.

WALNUT ST.

803



683

PRESIDIO AVE.

JACKSON


ST.

803

ST.

ST.

682



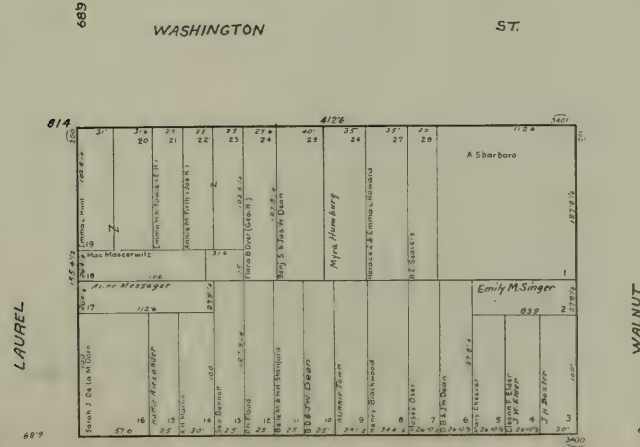
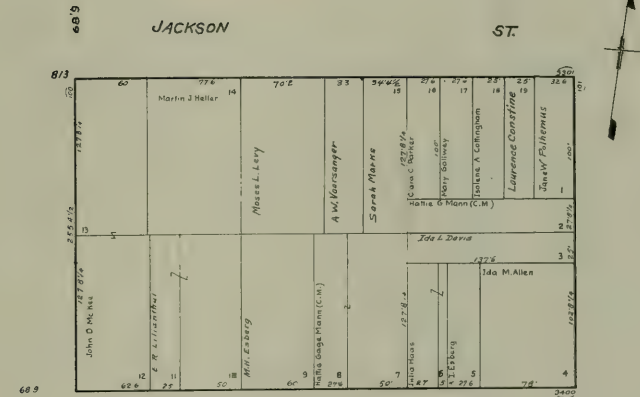
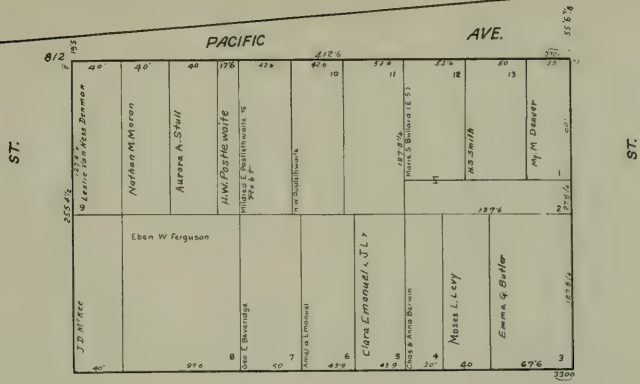
AVE.

WASHINGTON

ST.

Presidio Reservation

739

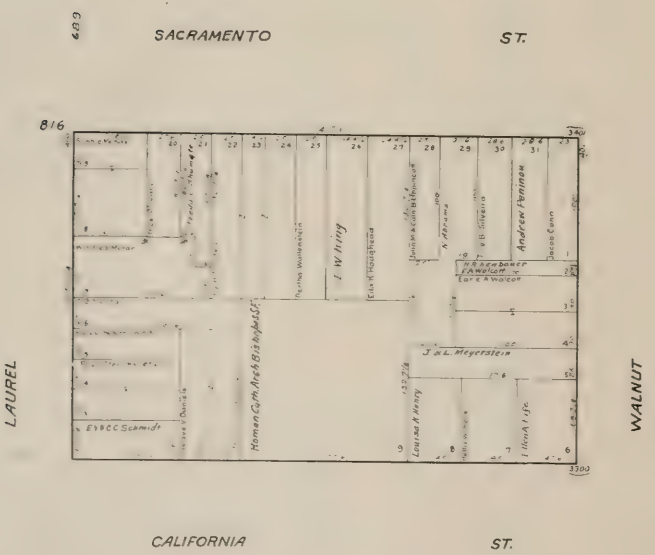
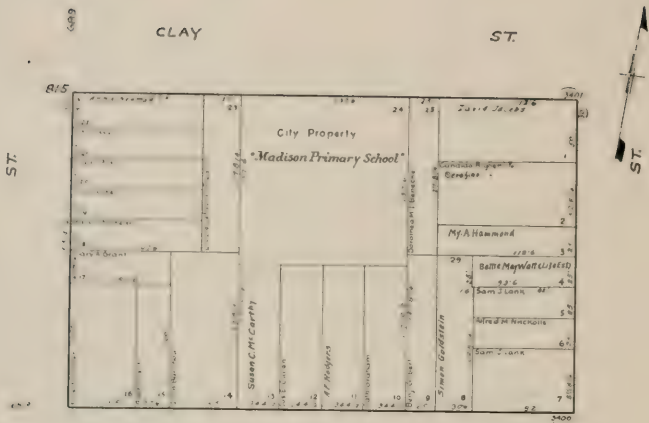


LAUREL

WALNUT

CLAY

ST.

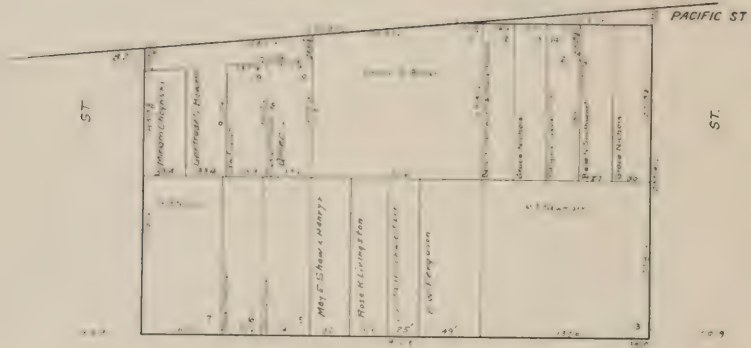


Laurel Hill Cemetery






Presidio Reservation



JACKSON ST

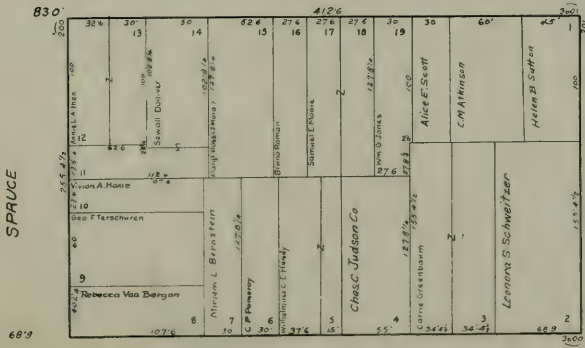
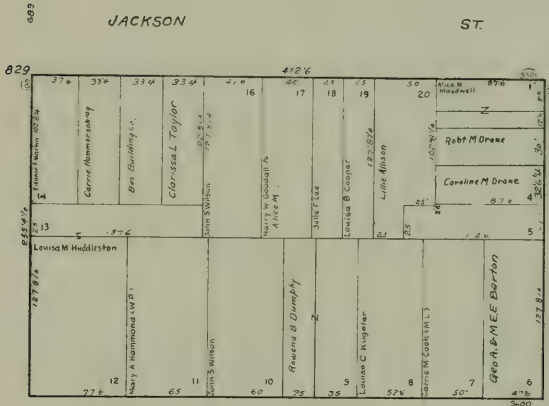
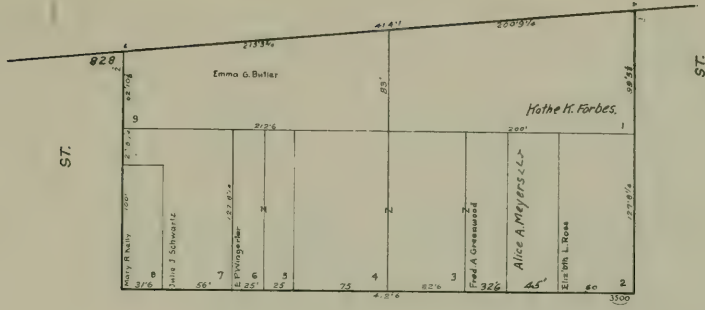


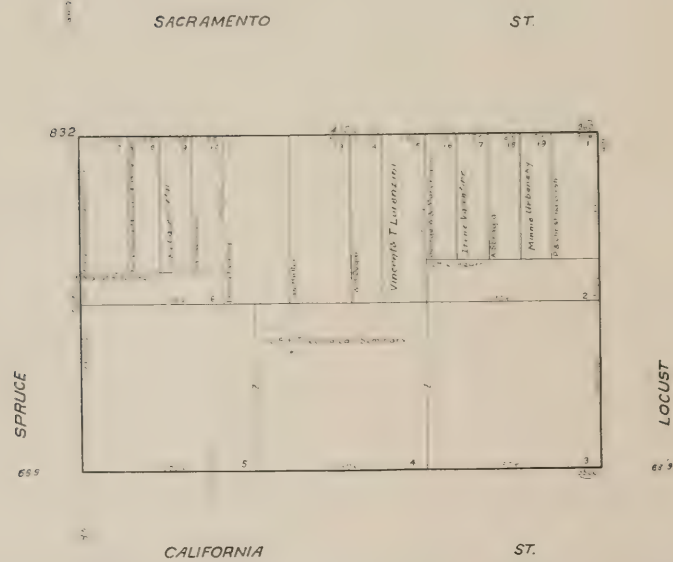
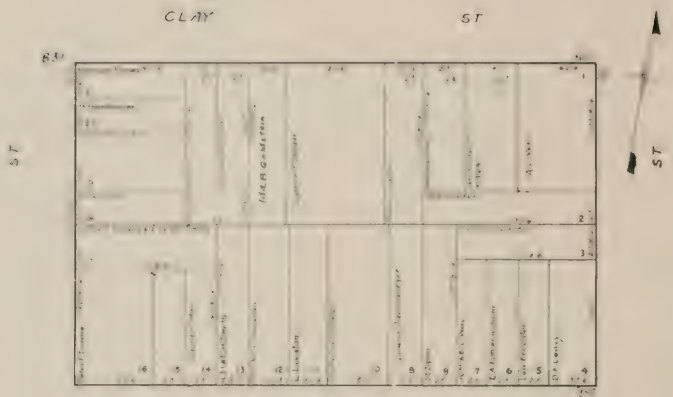
WASHINGTON ST

LOCUST

LAUREL

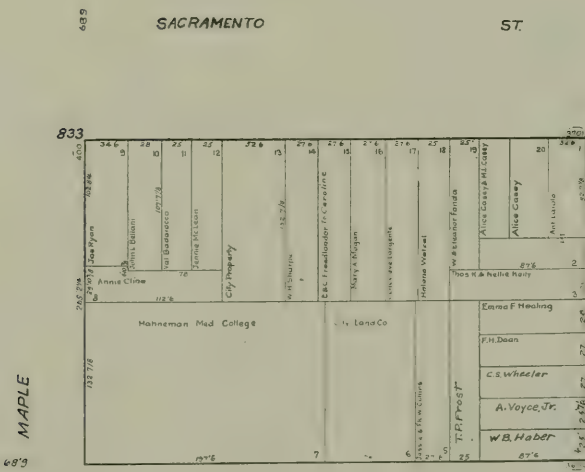
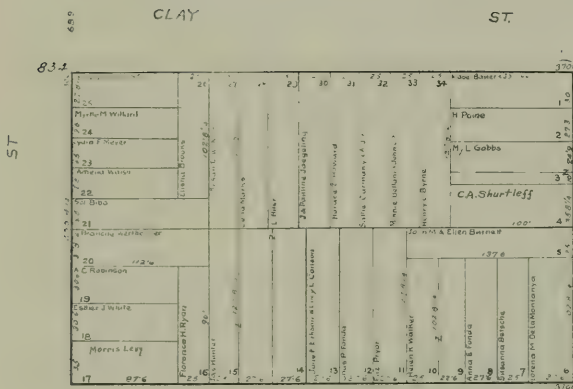
# Presidio Reservation





CALIFORNIA ST.

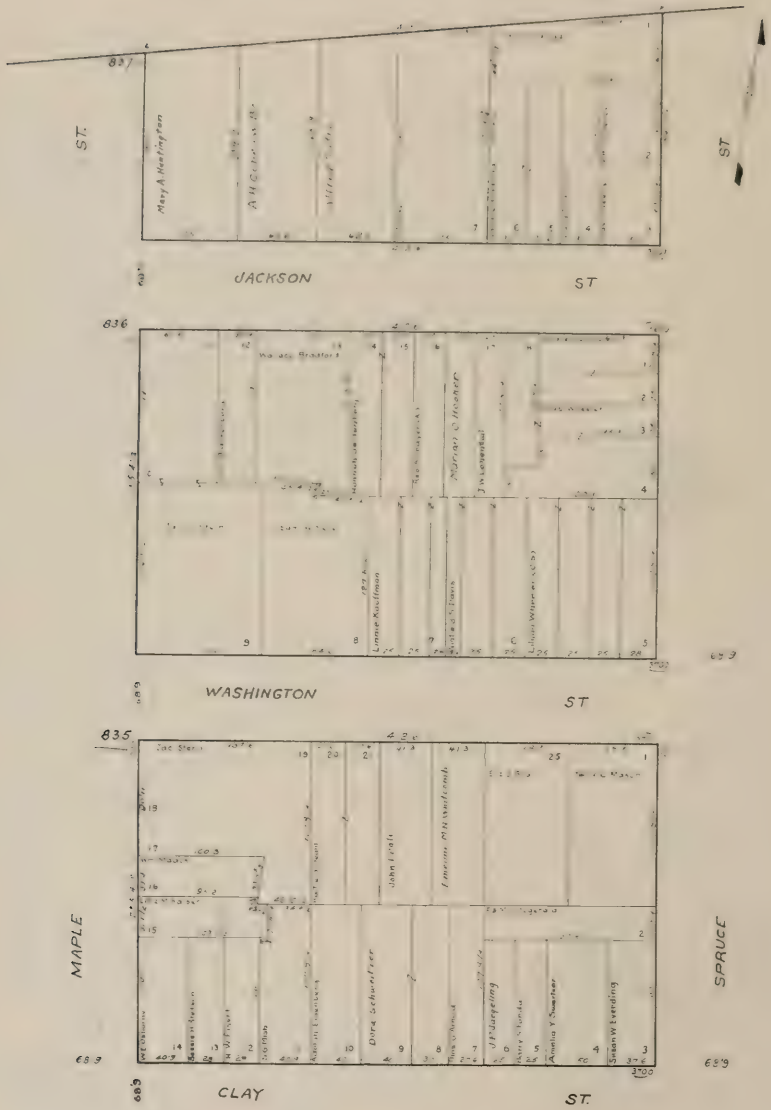
Laurel Hill Cemetery



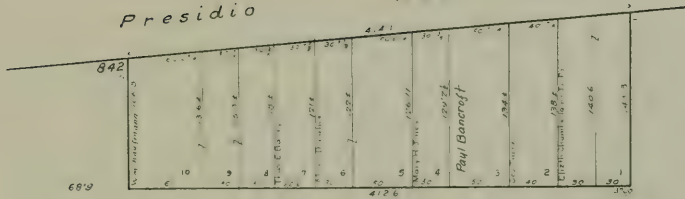
CALIFORNIA ST.

Laurel Hill Cemetery

# Presidio Reservation



Presidio Reservation




JACKSON

ST.

ST.

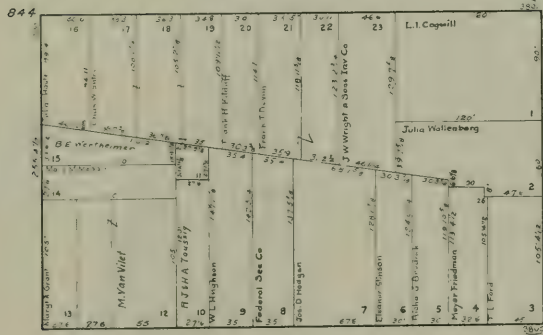
ST.



WASHINGTON

ST.

65.9



CHERRY

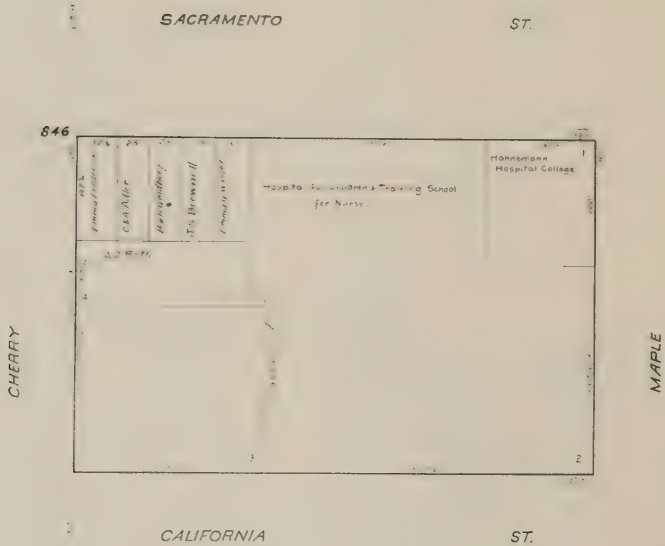

MAPLE


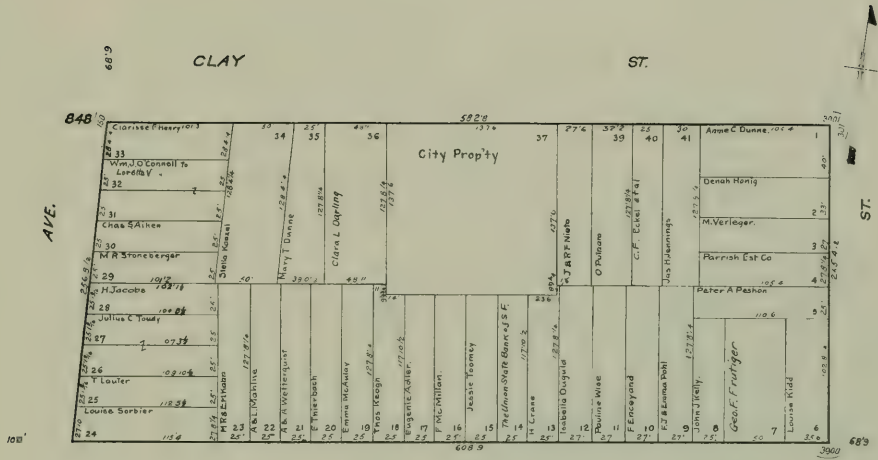
CLAY

ST.


66° 9'












**RICHMOND (EUCLID)**

Vacant Lots: S.F. Sub. H.B. Sec 14

**Jordan Tract**



**MICHIGAN (PALM)**

**AVE.**


All Lots without name or Z marks to Jas. C. Jordan



**AVE.**

**JORDAN**

**80**

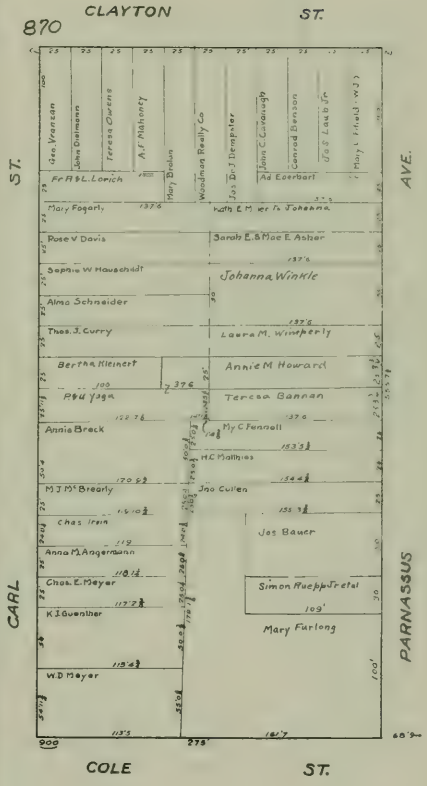
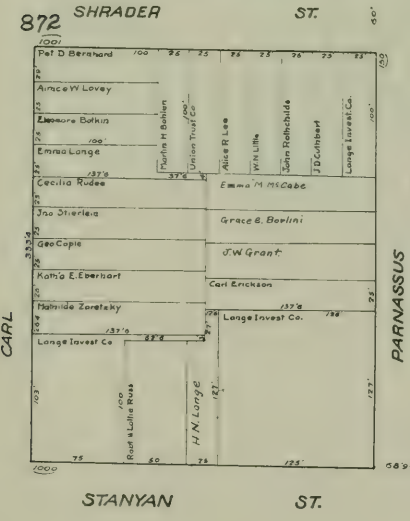
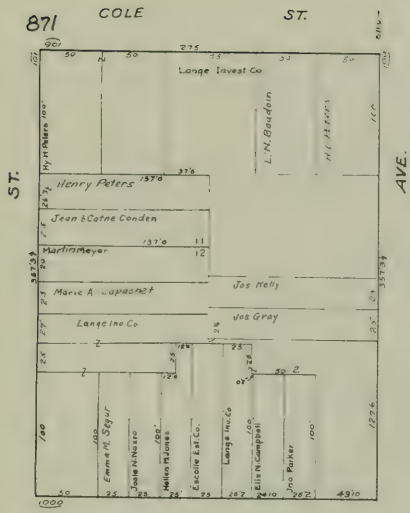



689

RICHMOND (EUCLID)

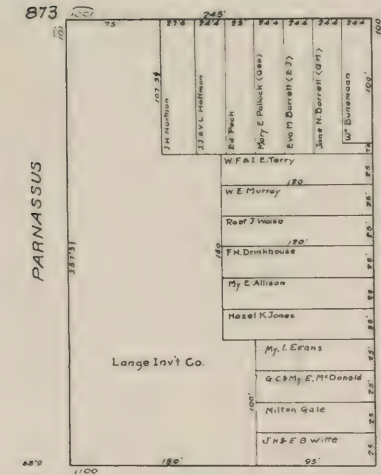
AVE.

All lots without names or I marks belong to S.F. & S.B. Suburban H.D. Soc'y






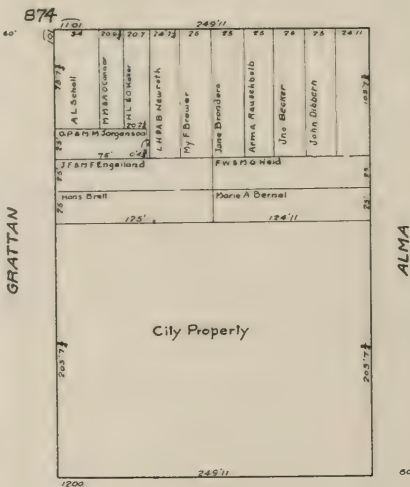
COLE



SHRADER



ST.



ST.

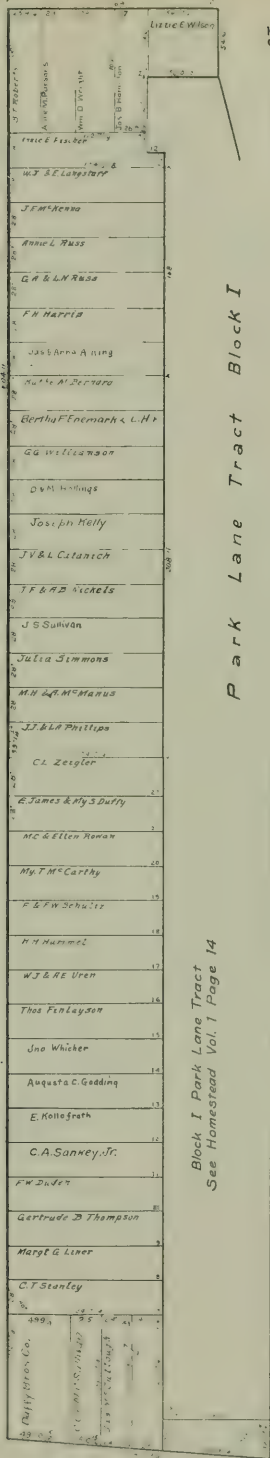


877

755

ST.

CLAYTON ST.



Park Lane Tract Block I

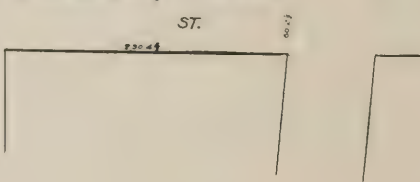
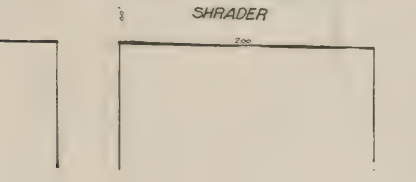
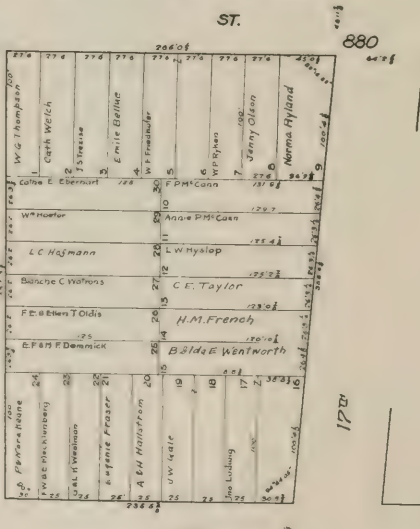

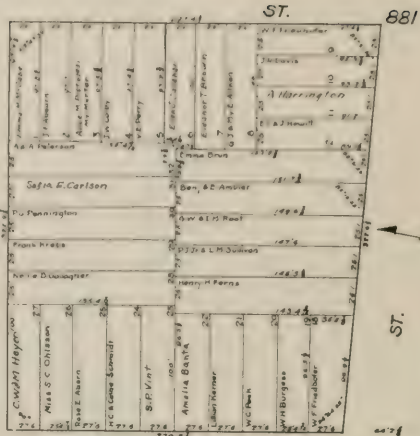
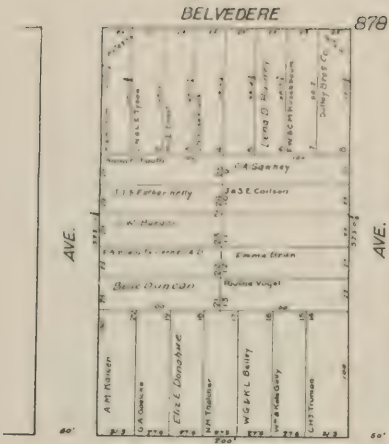
Block I, Park Lane Tract  
See Homestead Vol. 1, Page 14

BELVEDERE

17TH

ST.

A PORTION OF THE POPESTATE TRACT

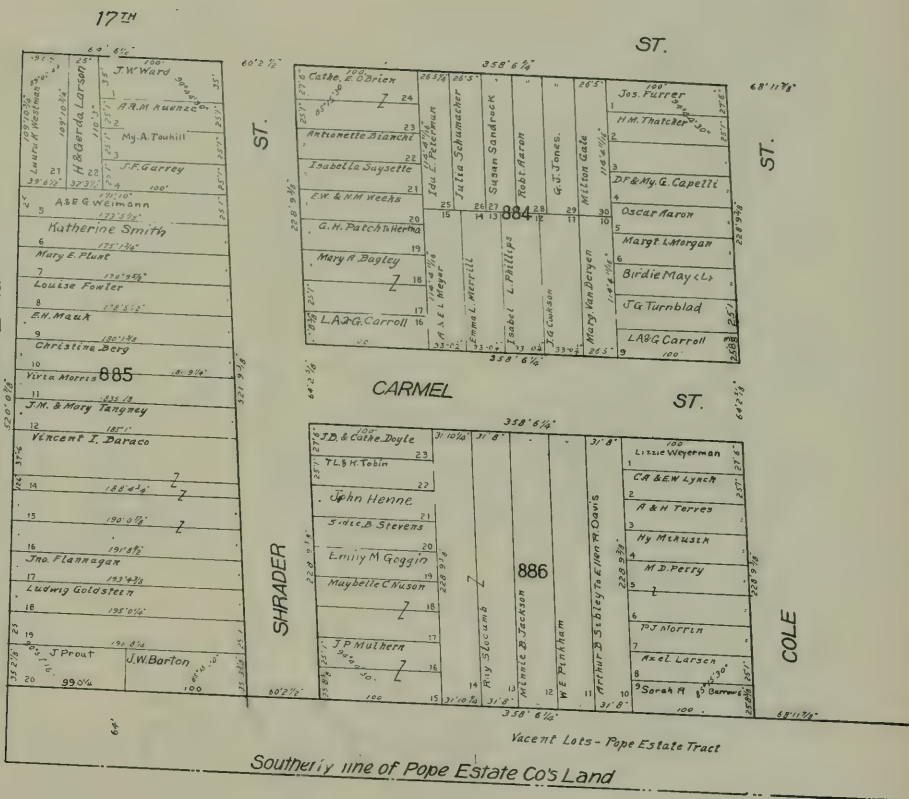


A PORTION OF THE POPE ESTATE TRACT

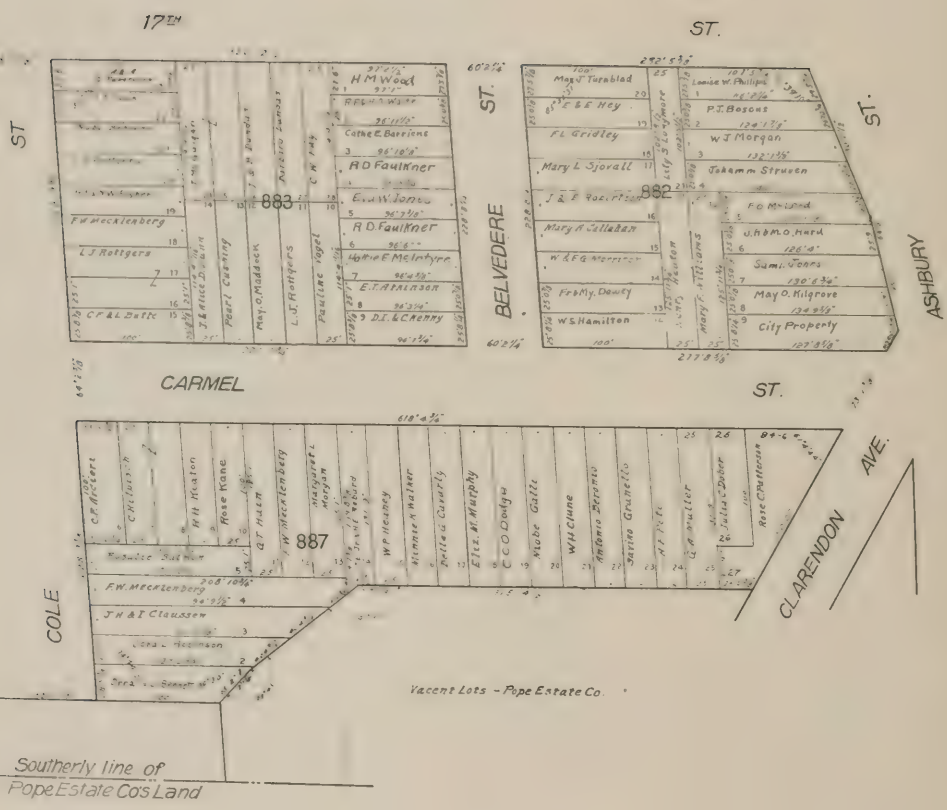



Westerly line of Pope Estate Co's Land

Southerly line of Pope Estate Co's Land

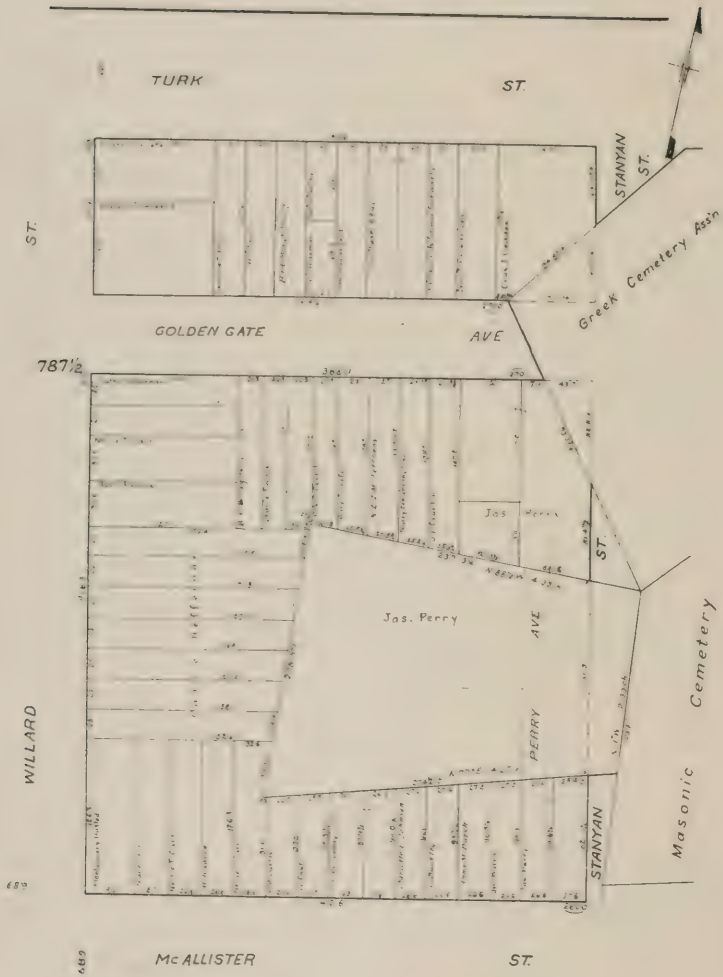


A PORTION OF THE  
POPE ESTATE TRACT





"CASHMAN TRACT"

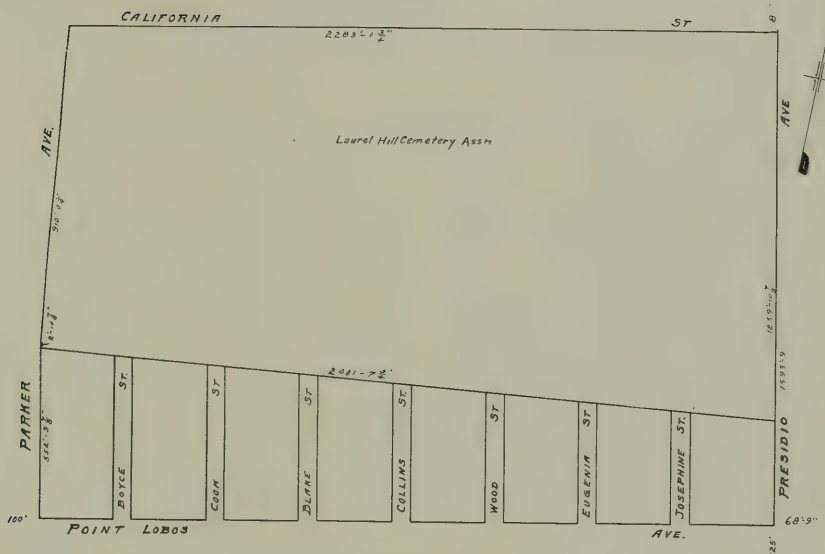


689


Mc ALLISTER

ST.

LAUREL HILL CEMETERY ASS'N

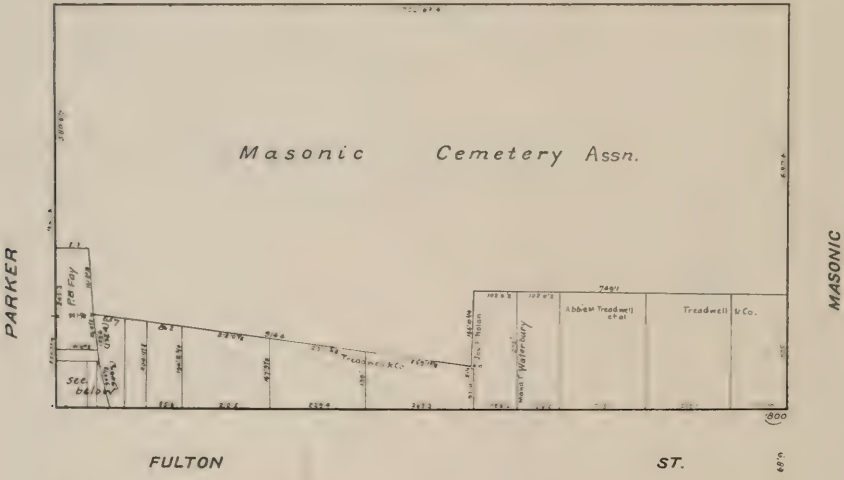
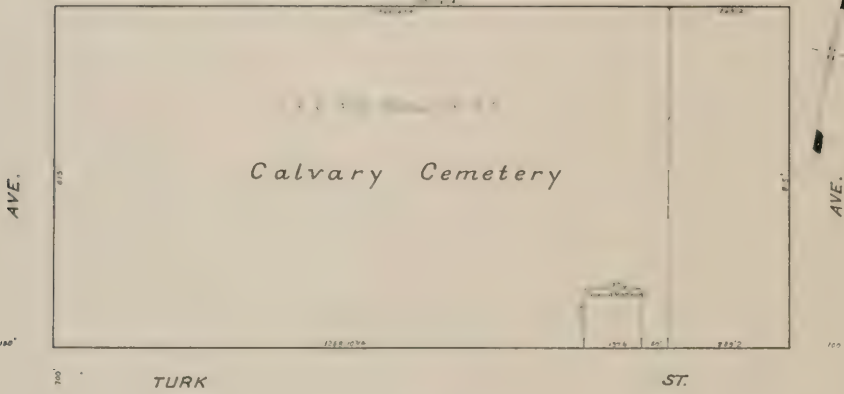


CALVARY CEMETERY ASS'N

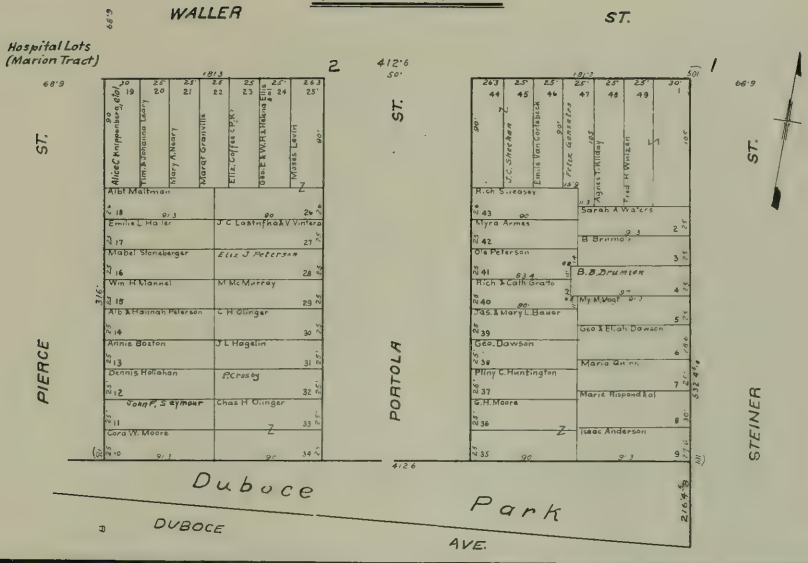




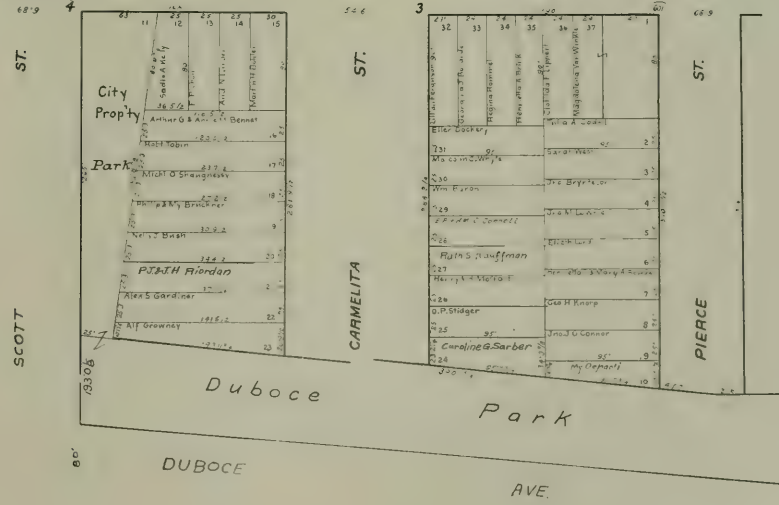
ST ROSE'S CEMETERIES AVE.



"MARION TRACT"

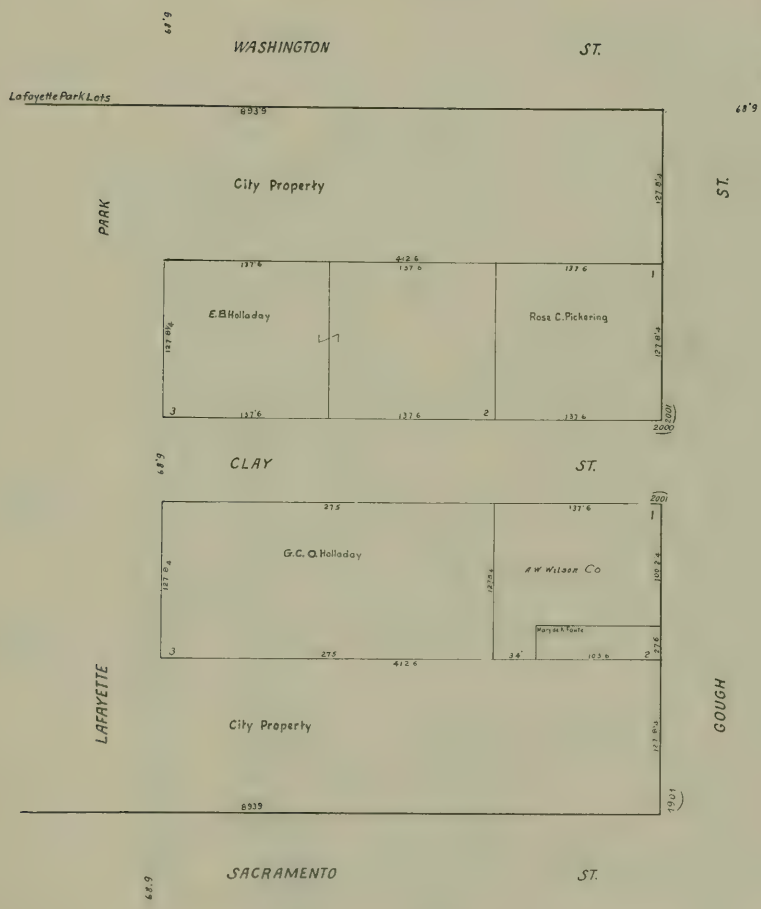


Hospital Lots (Marion Tract)





"LAFAYETTE PARK"



"PRESIDIO TERRACE"

Presidio Reservation

71

See  
Lands in  
Sections  
&  
Acres.

AVE.

W.S. Davis

Philomena Clarke

Presidio Terrace

Daisy B. Hors T

Jessie D. Leale

J.H. & L.T. Fanning

Fernando Nelson

W.G. Sachs

Moses Fisher

Lester Schaeferline

Moses Fisher

F. Wolff

Frances Meeving

T. Young

Home for the Aged of the Little Sisters

See

3<sup>RD</sup> AVE. 70

Lands in Sections

2<sup>ND</sup> AVE.

and Acres.

1<sup>ST</sup>

LAKE

ST.

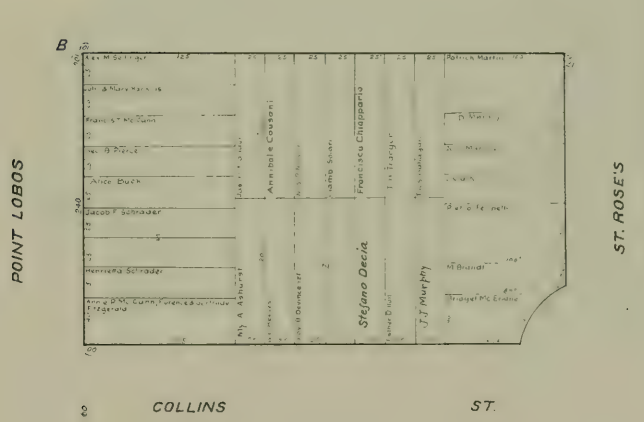
Street in Block 1309 property of the Presidio Terr. Ass'n; also all lots without names







JUNIPERO HD TRACT



Cemetery

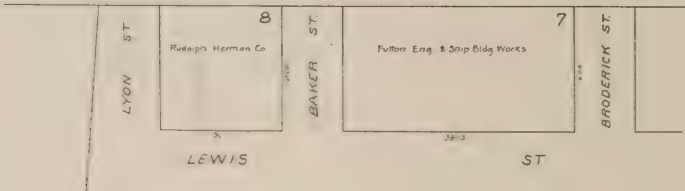
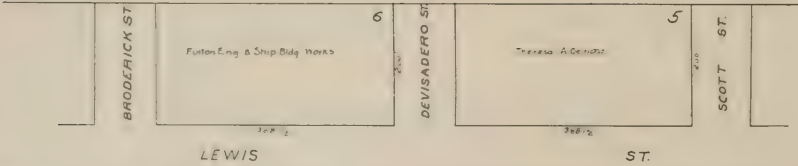

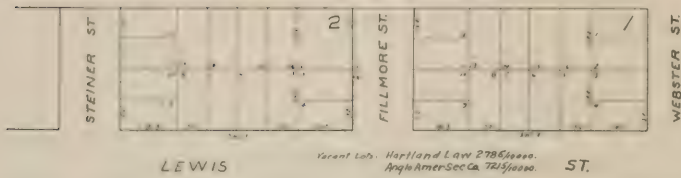
Calvary

ST. ROSE'S



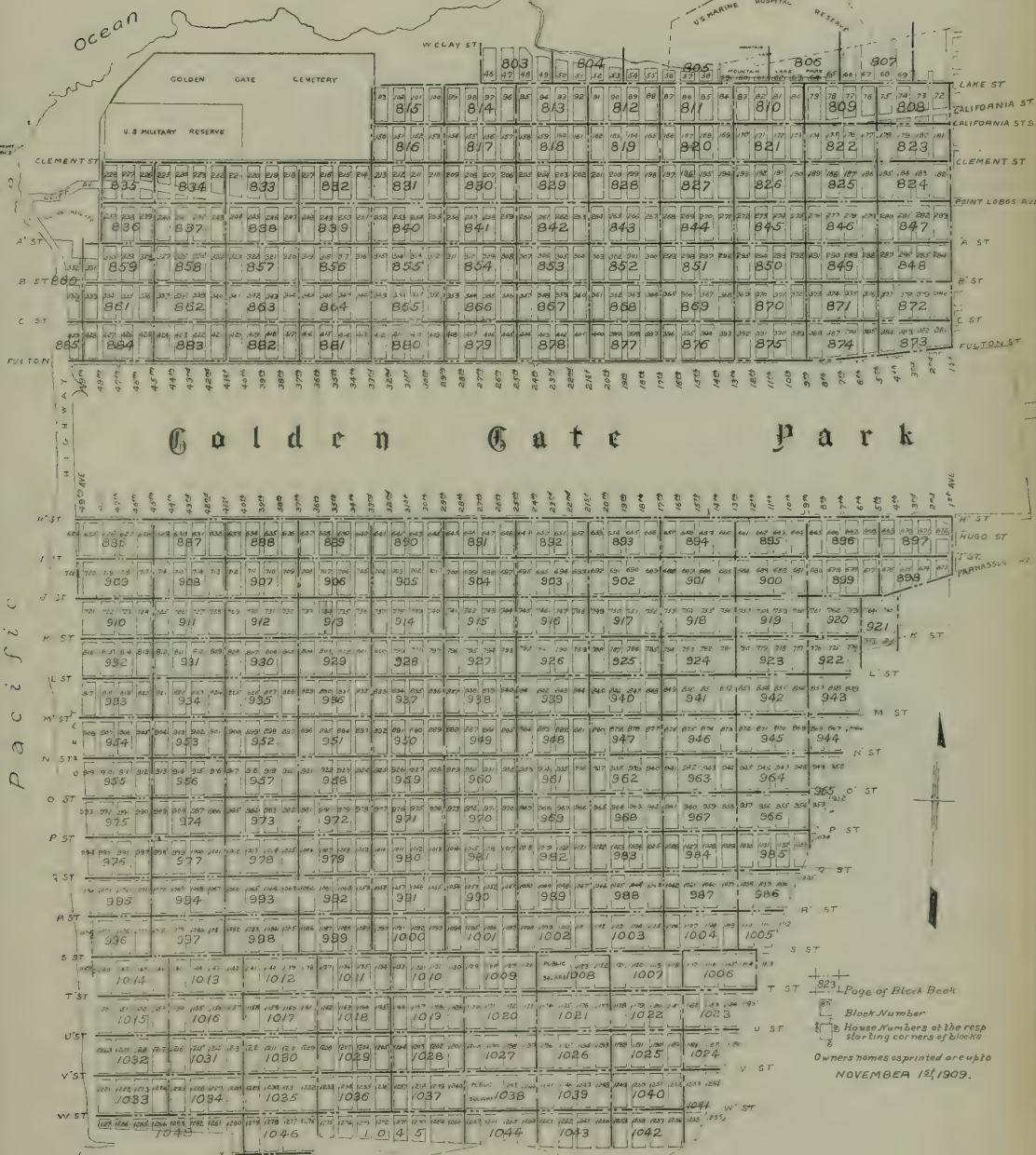


THE LANDS NORTH OF WESTERN ADDITION



# INDEX MAP OF RICHMOND & SUNSET

801



## Golden Gate Park


Page of Block Book  
 Block Number  
 House Numbers at the resp. starting corners of blocks  
 Owners names as printed are up to  
**NOVEMBER 13<sup>th</sup> 1909.**

PUBLISHED BY THE  
**CALIFORNIA BLOCK BOOK & MAP CO.**

J. L. MERY, MANAGER



# GRADE MAP of RICHMOND & SUNSET



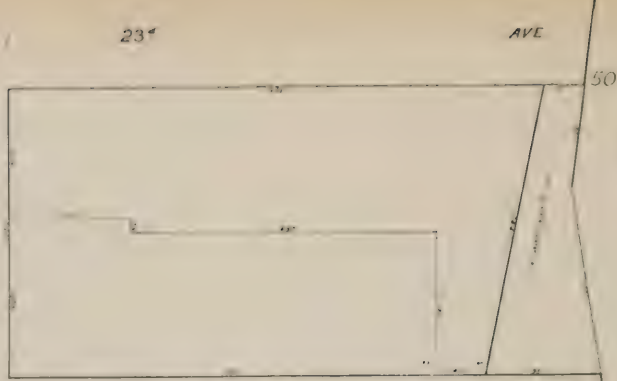
PUBLISHED BY THE  
**CALIFORNIA BLOCK BOOK & MAP CO.**  
 J. L. MERY, MANAGER



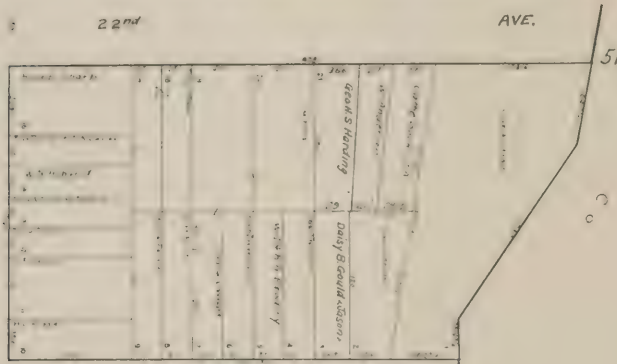


80+

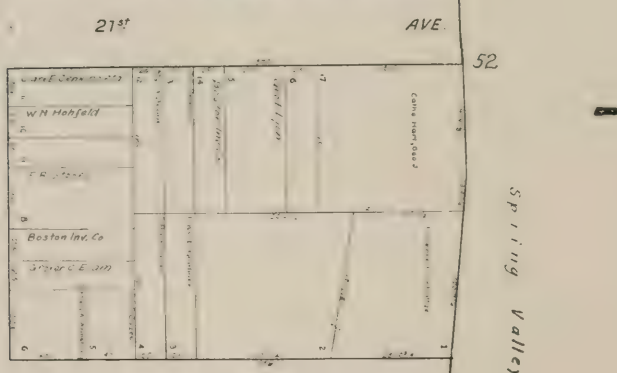
LAKE  
Vacant lots: Bradford & Co.



Spring Valley Water Co.

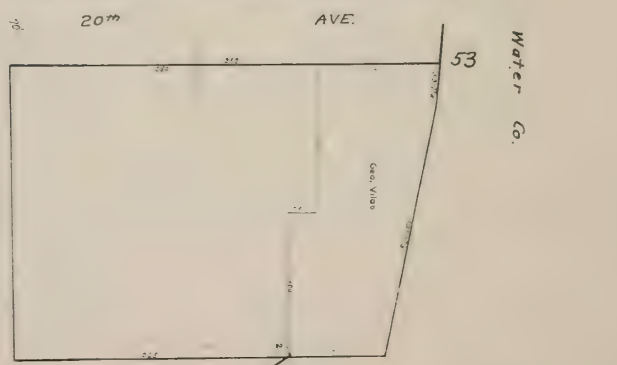


51  
C O




52

Spring Valley Water Co.


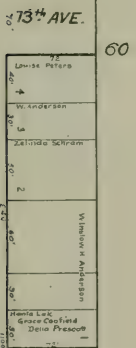
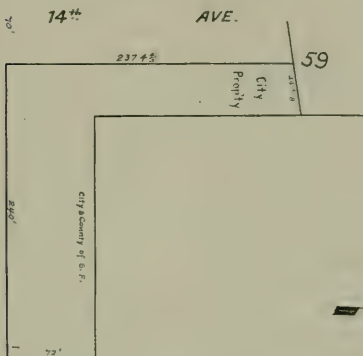
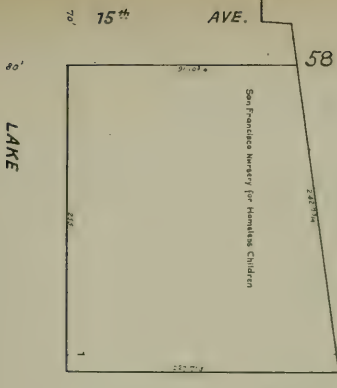


53

ST  
Vacant lots: E.W. Ferguson & Co.

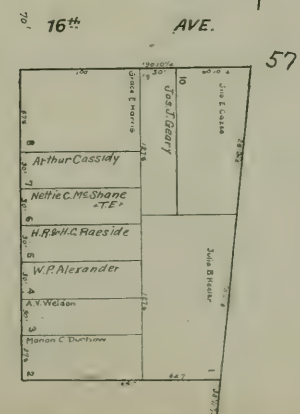
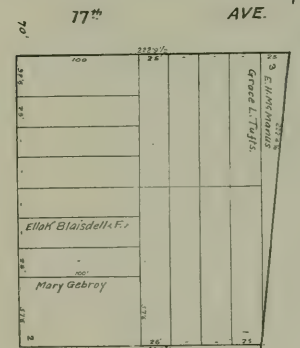
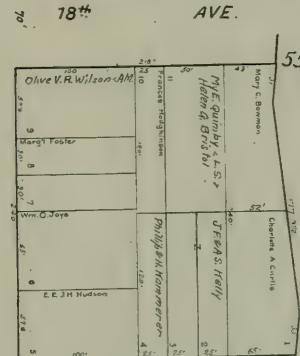


19th AVE.



Presidio Reservation

Mountain Lake Park



Spring Valley Water Co.

Presidio Reservation

LAKE

LAKE

Vacant Lots "Martha A. Ellis"

ST.

ST.

805

56

57

11<sup>th</sup> AVE.

15<sup>th</sup> AVE.

600

111


414

LAKE

10<sup>th</sup>

AVE.

63



97<sup>th</sup> AVE.

64



8<sup>th</sup> AVE.

65



37

Mountain Lake Park

Presidio

Reservation



SEVENTH

AVE.

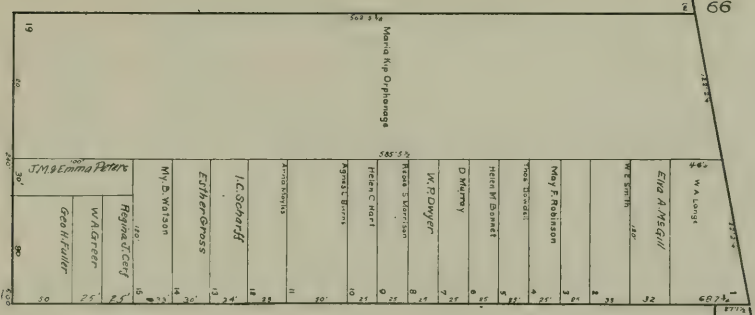
20

1	2	3	4	5	6	7	8	9	10	11	12	13	14	15	16	17	18	19	20	21	22	23	24	25	26	27	28	29	30	31	32	33	34	35	36	37	38	39	40	41	42	43	44	45	46	47	48	49	50	51	52	53	54	55	56	57	58	59	60	61	62	63	64	65	66	67	68	69	70	71	72	73	74	75	76	77	78	79	80	81	82	83	84	85	86	87	88	89	90	91	92	93	94	95	96	97	98	99	100
---	---	---	---	---	---	---	---	---	----	----	----	----	----	----	----	----	----	----	----	----	----	----	----	----	----	----	----	----	----	----	----	----	----	----	----	----	----	----	----	----	----	----	----	----	----	----	----	----	----	----	----	----	----	----	----	----	----	----	----	----	----	----	----	----	----	----	----	----	----	----	----	----	----	----	----	----	----	----	----	----	----	----	----	----	----	----	----	----	----	----	----	----	----	----	----	----	----	----	-----

Presidio

AVE.


7<sup>th</sup>



LAKE

AVE.


6<sup>th</sup>



97

AVE.

5<sup>th</sup>



68

Reservation

Home for aged of same status of Pres.

ST.

3<sup>rd</sup> AVE.








CALIFORNIA

130<sup>th</sup>

AVE

83


LAKE



12<sup>th</sup>

AVE.


82



11<sup>th</sup>

AVE.


81



10<sup>th</sup>

AVE.

80



9<sup>th</sup>

AVE


ST

Vacant lots - "S. F. Land Co."


ST



LAKE




CALIFORNIA



See adjacent map, at 17<sup>th</sup> & 16<sup>th</sup> Ave.




Vacant lots, "SE Land Co."






ST

ST

CALIFORNIA



LAKE



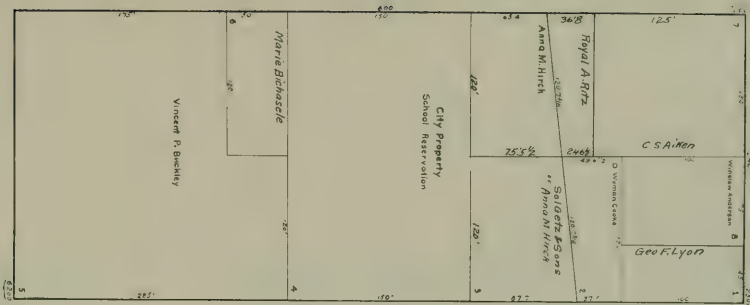
ST.

40 - Vincent Latis - Martha Ellis ST.

25th

AVE.

CALIFORNIA



95

813

LAKE

24th

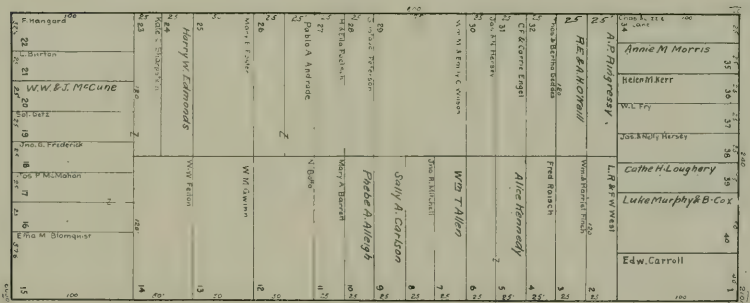
AVE.



94

23rd


AVE.



93

22nd

AVE.



92

ST.

ST.




21st

AVE.

814

CALIFORNIA  
Socialists "Communist Party"

Walter Lutz "John Erickson Co"



817

Walter Lutz "O. Katz"

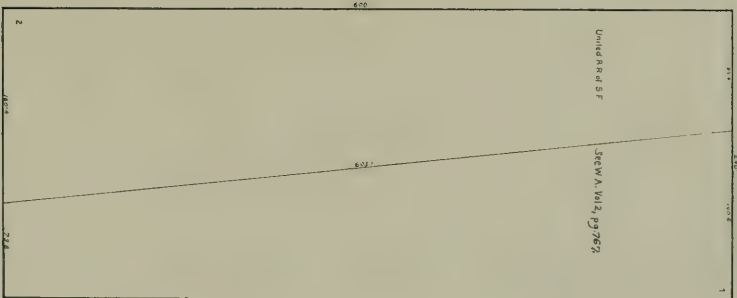
815

LANE

103

AVE.

33<sup>rd</sup>




CALIFORNIA

70'

AVE.

32<sup>nd</sup>

102




Vacant Lots: John Brunsell Co.

70'

AVE.

31<sup>st</sup>

101




Vacant Lots: John Brunsell Co.

70'

AVE.

30<sup>th</sup>

100



Vacant Lots: John Brunsell Co.

70'

AVE.

29<sup>th</sup>

ST

ST


AVE

35<sup>th</sup>

150

CLEMENT


CALIFORNIA



AVE.

151


Vacant Lots John Bricketts



AVE.

152


Vacant Lots John Bricketts Co.



AVE.

153

Vacant Lots John Bricketts Co.



AVE

29<sup>th</sup>


ST

ST



AVE.

29<sup>th</sup>

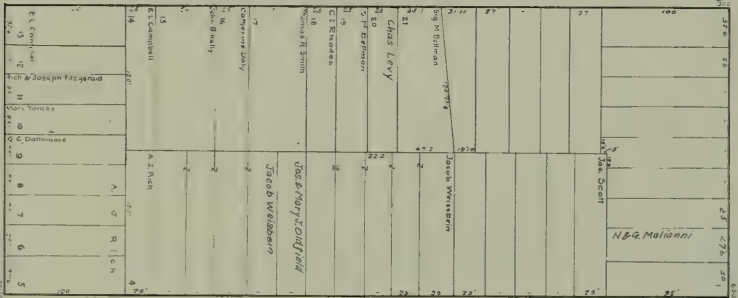


CLEMENT  
Vacant Lots, John Brickell Co.

154

AVE.

28<sup>th</sup>

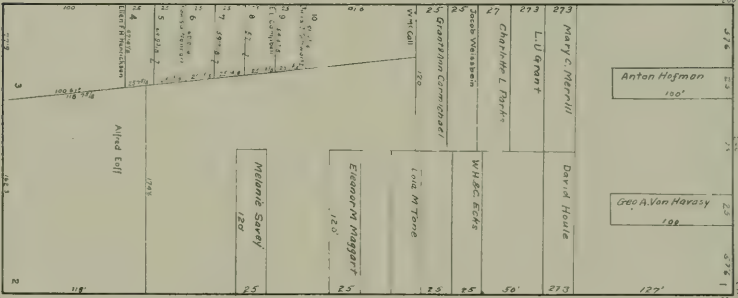


Vacant Lots, John Brickell Co.

155

AVE.

27<sup>th</sup>

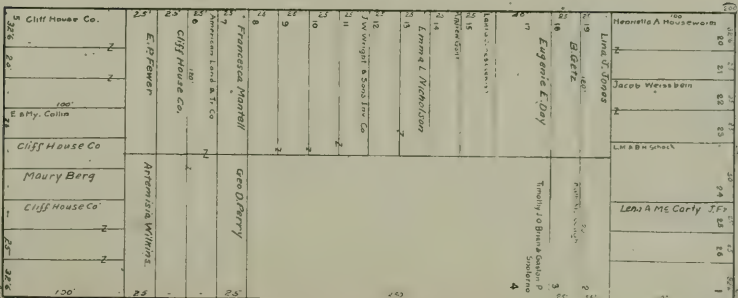


Vacant Lots, Vision R. Buckley

156

AVE.

26<sup>th</sup>



lots without names or 2 owner, U.W. Wright & Son

157

AVE.

25<sup>th</sup>

ST



CLEMENT

158 Howard Ave. to City




24th

AVE.

158


CLEMENT



23rd

AVE.


159



22nd

AVE.

160



21st

AVE.

161

57

57




CLEMENT

AVE.

166

CALIFORNIA

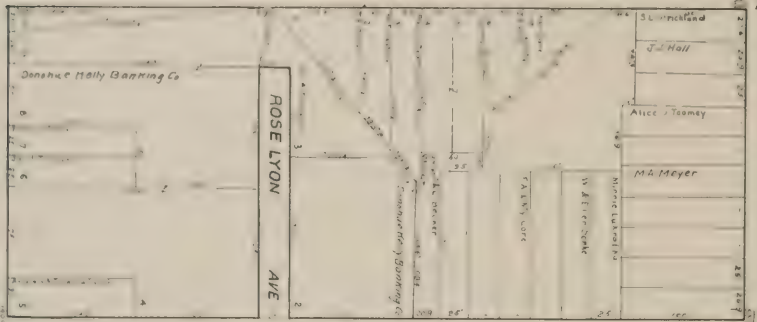


16<sup>th</sup>

AVE.

167

147-150 1/2 California Feed & Grain Co.




15<sup>th</sup>

AVE.

168


Vacant lots: S. F. Land Co.



14<sup>th</sup>

AVE.

169



13<sup>th</sup>

AVE.

CALIFORNIA

AVE.

23	Tasso D Hall	23	24
24	Frank G Brad	25	26
25	Carl S Perry	27	28
26	Wallace Bradford	29	30
27	Libby Bennett	31	32
28	Roll Hagan	33	34
29	D Gaff	35	36
30		37	38
31		39	40
32	J T Higgins	41	42
33		43	44
34		45	46
35		47	48
36		49	50
37		51	52
38		53	54
39		55	56
40		57	58
41		59	60
42		61	62
43		63	64
44		65	66
45		67	68
46		69	70
47		71	72
48		73	74
49		75	76
50		77	78
51		79	80
52		81	82
53		83	84
54		85	86
55		87	88
56		89	90
57		91	92
58		93	94
59		95	96
60		97	98
61		99	100

CLEMENT

12th

AVE.

35	Pauline Simon	35	36
36	Janet K Hanlon	37	38
37	John B De Lucena	39	40
38	Fred Spreen	41	42
39		43	44
40		45	46
41		47	48
42		49	50
43		51	52
44		53	54
45		55	56
46		57	58
47		59	60
48		61	62
49		63	64
50		65	66
51		67	68
52		69	70
53		71	72
54		73	74
55		75	76
56		77	78
57		79	80
58		81	82
59		83	84
60		85	86
61		87	88
62		89	90
63		91	92
64		93	94
65		95	96
66		97	98
67		99	100

171

11th

AVE.

32	Angela E Smith	32	33
33	Janet E Anderson	34	35
34	Wally Smith	36	37
35	Frank M Anderson	38	39
36		40	41
37		42	43
38		44	45
39		46	47
40		48	49
41		50	51
42		52	53
43		54	55
44		56	57
45		58	59
46		60	61
47		62	63
48		64	65
49		66	67
50		68	69
51		70	71
52		72	73
53		74	75
54		76	77
55		78	79
56		80	81
57		82	83
58		84	85
59		86	87
60		88	89
61		90	91
62		92	93
63		94	95
64		96	97
65		98	99
66		100	101

172

10th

AVE.

27	Anna Hoffman (GFI)	27	28
28	Rebecca J Peterson	29	30
29	E H Sherman	31	32
30	Winlow Anderson	33	34
31	Green W Forbes	35	36
32		37	38
33		39	40
34		41	42
35		43	44
36		45	46
37		47	48
38		49	50
39		51	52
40		53	54
41		55	56
42		57	58
43		59	60
44		61	62
45		63	64
46		65	66
47		67	68
48		69	70
49		71	72
50		73	74
51		75	76
52		77	78
53		79	80
54		81	82
55		83	84
56		85	86
57		87	88
58		89	90
59		91	92
60		93	94
61		95	96
62		97	98
63		99	100

173

9th

AVE.

14	S F Flood Co	14	15
15	S T Brown	16	17
16	H K & M St Glynn	18	19
17	Chas W	20	21
18		22	23
19		24	25
20		26	27
21		28	29
22		30	31
23		32	33
24		34	35
25		36	37
26		38	39
27		40	41
28		42	43
29		44	45
30		46	47
31		48	49
32		50	51
33		52	53
34		54	55
35		56	57
36		58	59
37		60	61
38		62	63
39		64	65
40		66	67
41		68	69
42		70	71
43		72	73
44		74	75
45		76	77
46		78	79
47		80	81
48		82	83
49		84	85
50		86	87
51		88	89
52		90	91
53		92	93
54		94	95
55		96	97
56		98	99
57		100	101

174

ST.

Vacant Lots: S.F. Land Co.

ST.

13<sup>d</sup>  
80  
70

170  
80  
70

171  
70  
60  
50


172  
70  
60  
50

173  
70  
60  
50

174  
70  
60  
50

CLEMENT

South Side of Landfill




8th

AVE.

70'


West Side of Adams Ave



7th

AVE.

70'

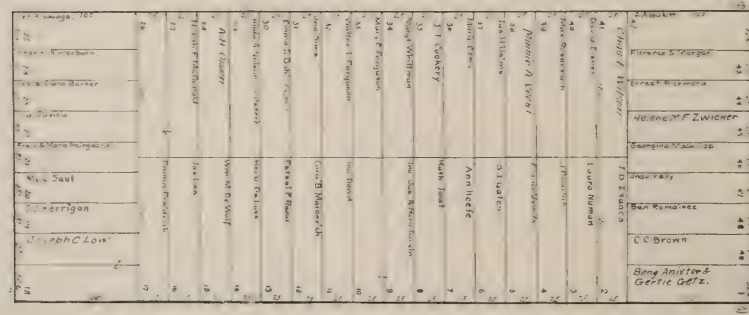


6th

AVE.

70'

ST.



5th

AVE.

70'

ST.

9th

AVE.

174

CALIFORNIA

175

176

177






AVE


185

CLEMENT




AVE.

184



AVE.

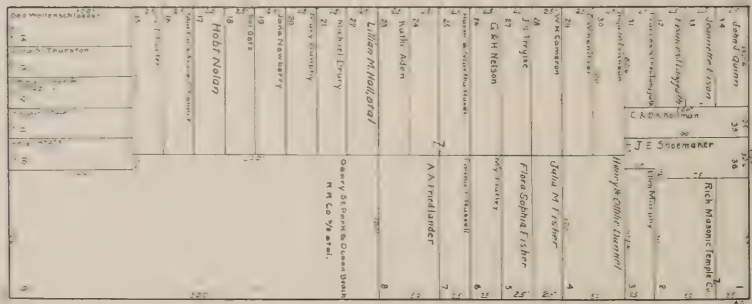
183



AVE.

70'

182



AVE.

100'

S.T.

824

POINT LOBOS

40'

32'

20'

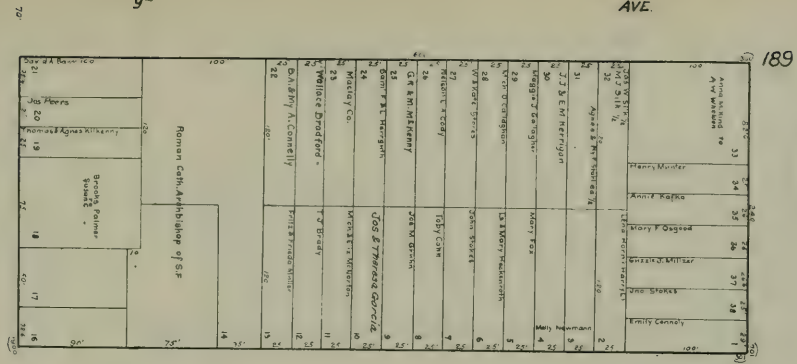
75'

AVE.



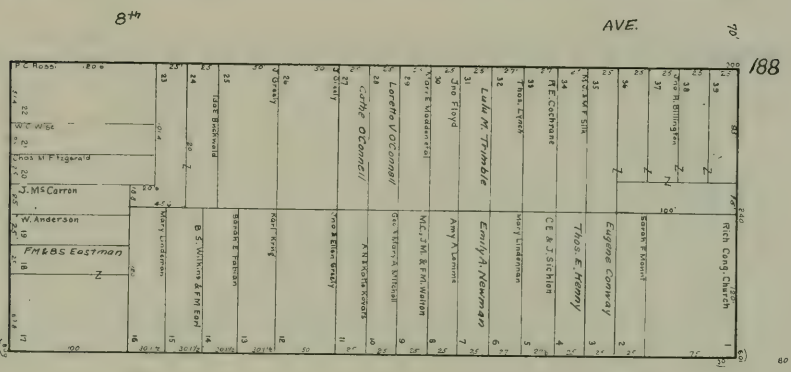
CLEMENT

AVE.



POINT LOBOS

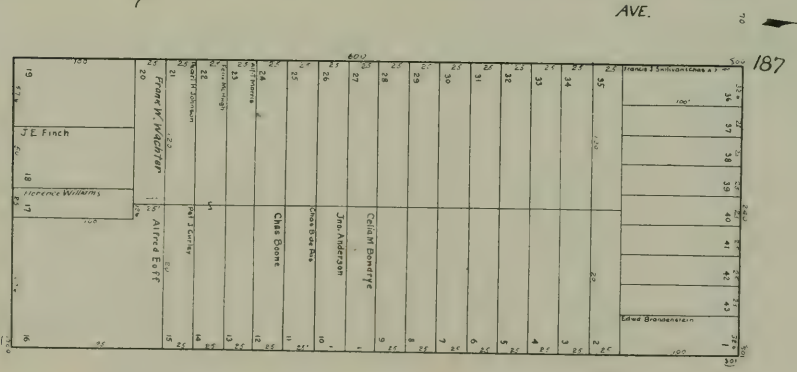
725'



AVE.

8th

AVE.



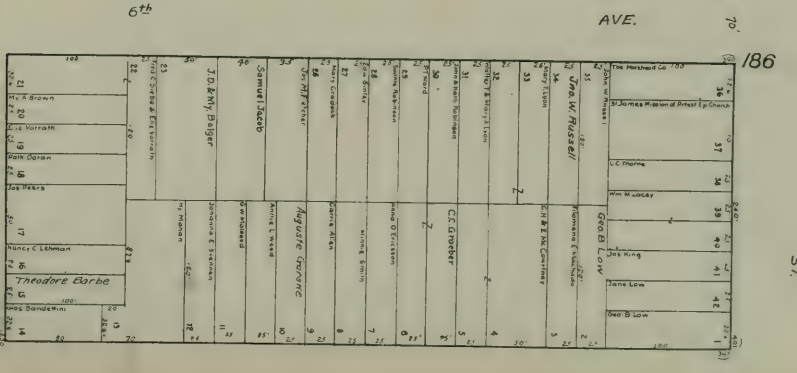
AVE.

6th

Wardlaw's Long & Deale Prop.

125'




AVE.



AVE.


5th

S.T.



CLEMENT

197



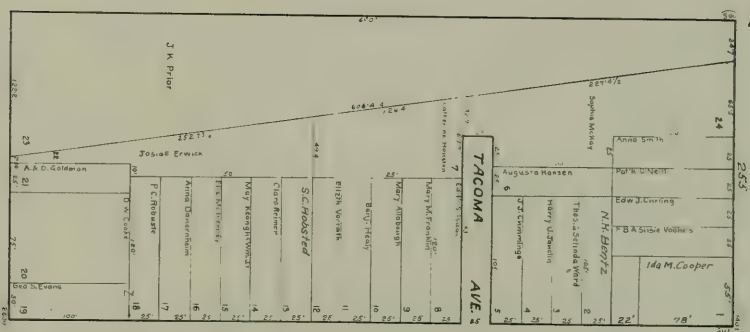
125'

POINT LOBOS  
Vacant Lots: Mary, R, P, Ann, et al'

16th

AVE

196

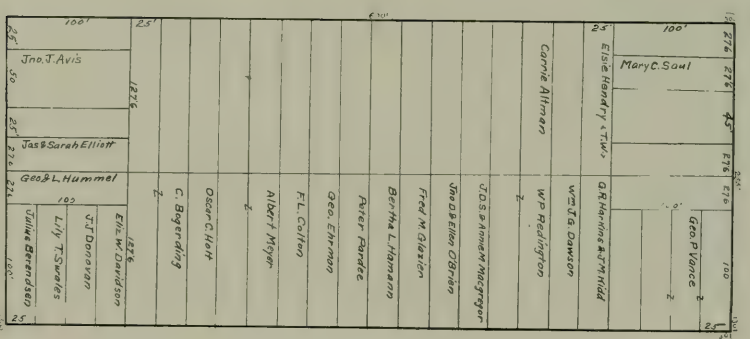


70'

15th

AVE.

195




125'

Vacant Lots: "Geo. & Louise S. Jumper"  
Or "Bessie E. S. S. S."

14th

AVE.

194






70'

13th

AVE.

ST.



125

Vacant lots: Ellen A. Fiza

Vacant lots: Mary R. Pross et al.

AVE.

829

CLEMENT

205

AVE.

25	Almond Seaver	J P Kelly
24	Valentine L. Bauer	Valentine L. Bauer
23	Pierre D. & Marie B. Pina	Pierre D. & Marie B. Pina
22	J. & Annie Kluenke	J. & Annie Kluenke
21	John G. & Mary L. ...	John G. & Mary L. ...
20	Wm A. Joss	Wm A. Joss
19	Wm D. Doherty	Wm D. Doherty
18	...	...
17	...	...
16	...	...
15	...	...
14	...	...
13	...	...
12	...	...
11	...	...
10	...	...
9	...	...
8	...	...
7	...	...
6	...	...
5	...	...
4	...	...
3	...	...
2	...	...
1	...	...

POINT LOBOS

1891 Lots unmarked remain or 1/2 mark to Center Middle C

25th

70

AVE.

204

25	Anna RR Wasman	Anna RR Wasman
24	Bertha Bruggs	Bertha Bruggs
23	V. Caselli	V. Caselli
22	G. C. & Myr. Spelm	G. C. & Myr. Spelm
21	Emma Dayton	Emma Dayton
20	F. J. & Edna S. Morse	F. J. & Edna S. Morse
19	John A. Holt	John A. Holt
18	...	...
17	...	...
16	...	...
15	...	...
14	...	...
13	...	...
12	...	...
11	...	...
10	...	...
9	...	...
8	...	...
7	...	...
6	...	...
5	...	...
4	...	...
3	...	...
2	...	...
1	...	...

24th

70

AVE.

203

25	Elizabeth ...	Elizabeth ...
24	Elizabeth ...	Elizabeth ...
23	Elizabeth ...	Elizabeth ...
22	Elizabeth ...	Elizabeth ...
21	Elizabeth ...	Elizabeth ...
20	Elizabeth ...	Elizabeth ...
19	Elizabeth ...	Elizabeth ...
18	Elizabeth ...	Elizabeth ...
17	Elizabeth ...	Elizabeth ...
16	Elizabeth ...	Elizabeth ...
15	Elizabeth ...	Elizabeth ...
14	Elizabeth ...	Elizabeth ...
13	Elizabeth ...	Elizabeth ...
12	Elizabeth ...	Elizabeth ...
11	Elizabeth ...	Elizabeth ...
10	Elizabeth ...	Elizabeth ...
9	Elizabeth ...	Elizabeth ...
8	Elizabeth ...	Elizabeth ...
7	Elizabeth ...	Elizabeth ...
6	Elizabeth ...	Elizabeth ...
5	Elizabeth ...	Elizabeth ...
4	Elizabeth ...	Elizabeth ...
3	Elizabeth ...	Elizabeth ...
2	Elizabeth ...	Elizabeth ...
1	Elizabeth ...	Elizabeth ...

23th

70

AVE.

202

25	...	...
24	...	...
23	...	...
22	...	...
21	...	...
20	...	...
19	...	...
18	...	...
17	...	...
16	...	...
15	...	...
14	...	...
13	...	...
12	...	...
11	...	...
10	...	...
9	...	...
8	...	...
7	...	...
6	...	...
5	...	...
4	...	...
3	...	...
2	...	...
1	...	...

22nd

70

AVE.

21th

AVE.

1891 Lots unmarked remain or 1/2 mark to Center Middle C

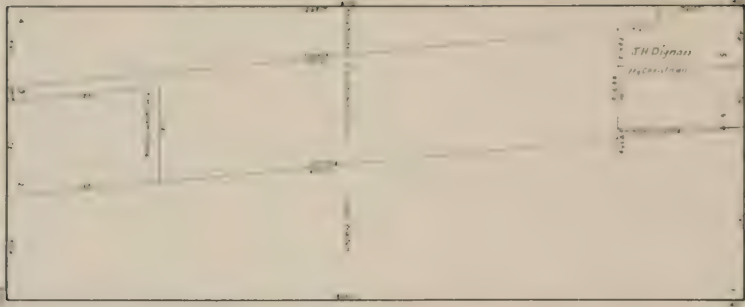


29<sup>th</sup>

AVE

209

CLEMENT



28<sup>th</sup>

AVE



208



27<sup>th</sup>

AVE

207



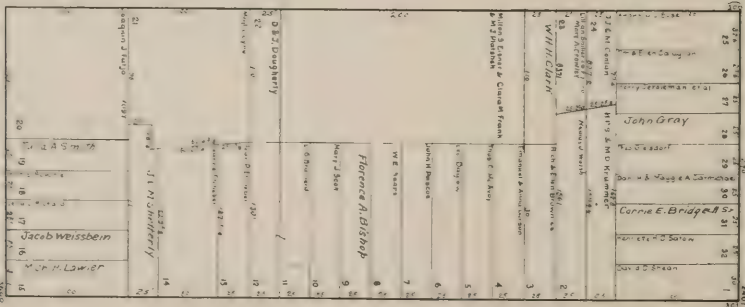
257 - Vincent Labs - Jacob Hyman Co.

26<sup>th</sup>

AVE

206

ST.



25<sup>th</sup>


AVE

AVE.

CLEMENT

ST.

213




POINT LOBOS

33rd

AVE.

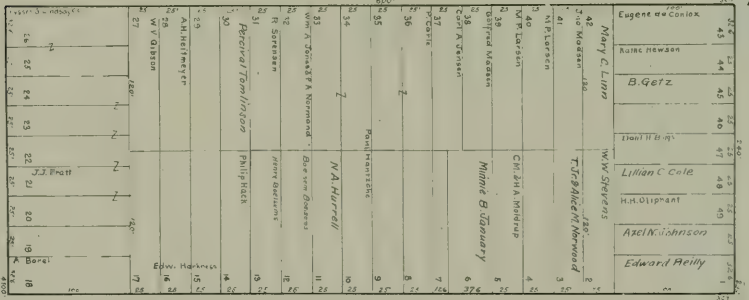
212



212 - Western Lobs - Jacob Hyman Co.


AVE.

211



AVE.

210




AVE.

AVE.

Lot 1 is block 1577 and lot 1 is not owned by A.M. Bond




POINT LOBOS  
Vacant Lots 25-32

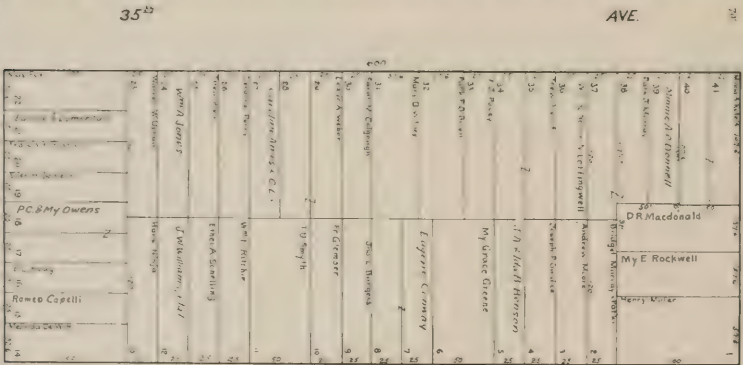


217


CLEMENT



216



215



214

ST.

125'

AVE.  
Vacant Lots 33-35

37<sup>th</sup>

AVE.

36<sup>th</sup>

AVE.

35<sup>th</sup>

AVE.

34<sup>th</sup>

AVE.

33<sup>rd</sup>

AVE.

600'

600'

70'

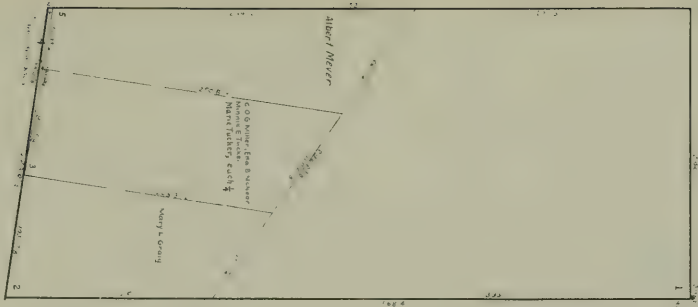
41<sup>st</sup>

AVE.

221

833

CLEMENT




POINT LOBOS  
Vacant Lots: "B. S. Silva"

40<sup>th</sup>

AVE.

220

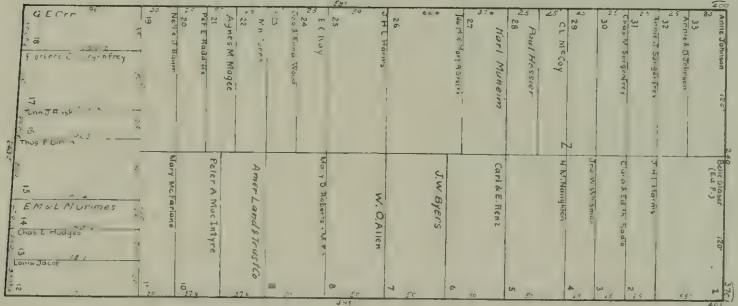


Vacant Lots: "B. S. Silva"

39<sup>th</sup>

AVE.

219



38<sup>th</sup>

AVE.

218



Vacant Lots: "Est. A. Silva"

AVE.

37<sup>th</sup>


AVE.

ST

834

POINT LOBOS

45<sup>th</sup>




CLIFF

AVE.

225

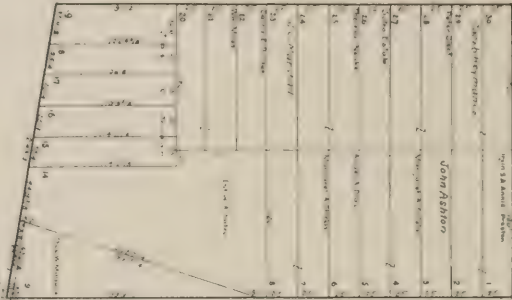
CLEMENT



44<sup>th</sup>

AVE.



224



43<sup>rd</sup>

AVE.

223



AVE.

42<sup>nd</sup>

AVE.

70

222

ST.



41<sup>st</sup>

AVE.

70

AVE.

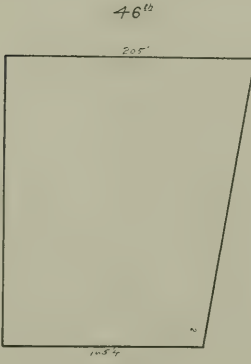


POINT LOBOS

Vacant Lots: "E.L. A. Sufra"

Vacant Lots: "A. Sufra"

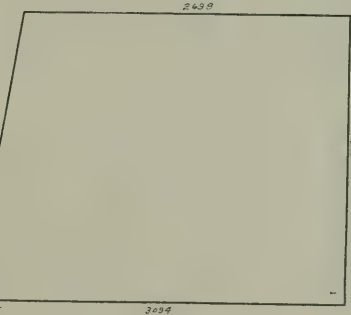

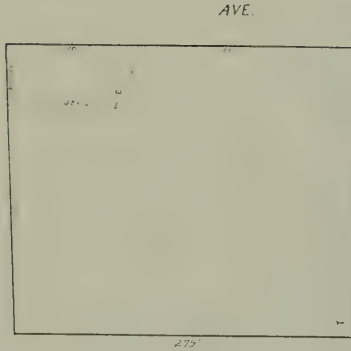
Vacant Lots: "A. Sufra"

AVE.



CLIFF

AVE.



228 CLEMENT

227

226

571



AVE.

AVE.

AVE.

AVE.


48<sup>ft</sup>

AVE

125'

237


POINT LOBOS



47<sup>ft</sup>

AVE.

238




47<sup>ft</sup>

AVE.

239

AVE.



45<sup>ft</sup>

AVE.

A

Point Lobos

Point Lobos

ST



45<sup>th</sup>


AVE.

240<sup>12</sup>

837

POINT LOBOS

Vacant lots: "A. Sylvan"




44<sup>th</sup>

AVE

241

Vacant lots: Chas H. Hendrick Co.



42<sup>nd</sup>

AVE.

242

Vacant lots: Sophie B. Krewir



42<sup>nd</sup>

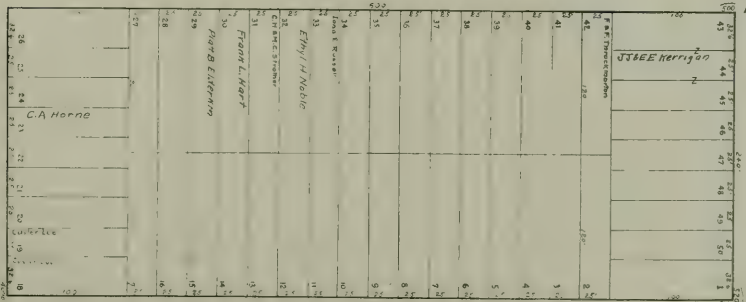
AVE.

243

AVE.

Vacant lots: "Zachary Herman Co."

ST.



41<sup>st</sup>

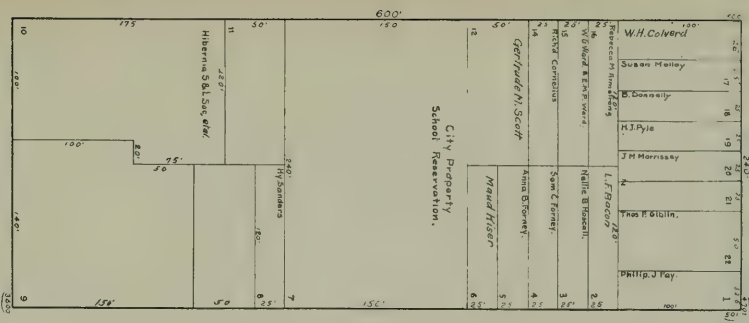
AVE.

70'

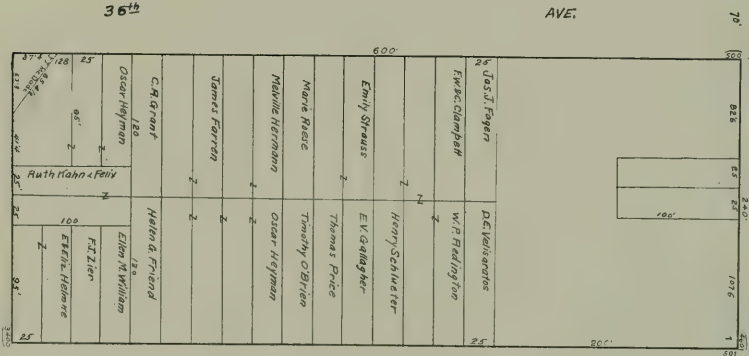




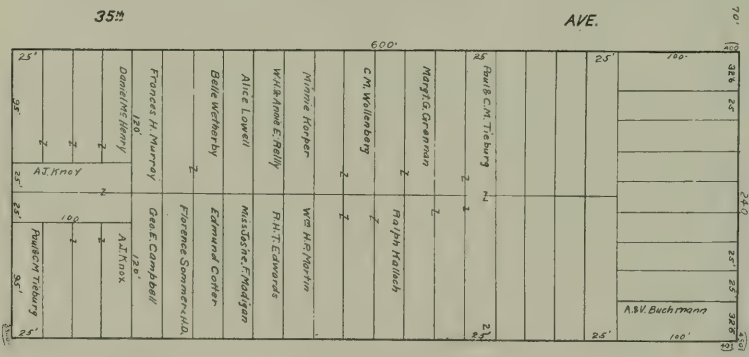
POINT LOBOS



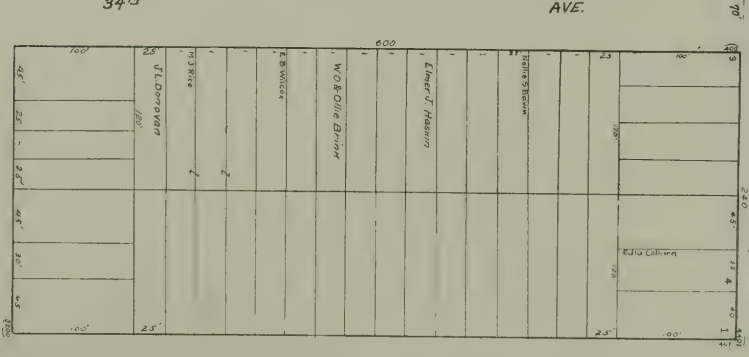
80' A  
Vacant Lots: "The Wright & Sons, Inc. Co."



80' B  
Vacant Lots: "Oscar Heyman Co."



80' C  
Vacant Lots: "Oscar Heyman Co."




80' D  
Vacant Lots: "Saul Gryn & Son"

840

252

POINT LOBOS




A  
Vacant Lots: "A. S. Silva"

32nd

AVE

253




Vacant Lots: "New Land Trust Co."

31st

AVE

254

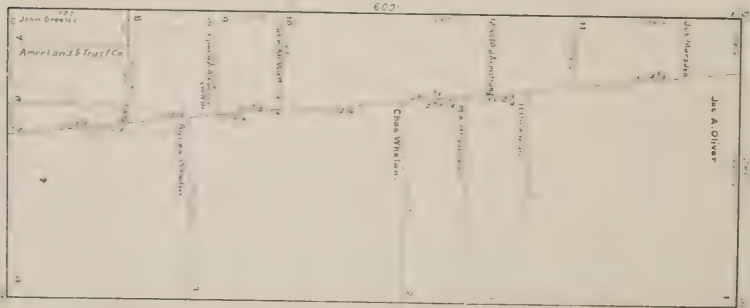


Vacant Lots: "W. B. Auldred L. P. Mulla"

30th

AVE

255




ST.

AVE



POINT LOSOS

260



258

411


242

A  
Vacant Lots - S.F. Savings Union

AVE.

70

261




24th

Vacant Lots - S.F. Savings Union

AVE.

70

262



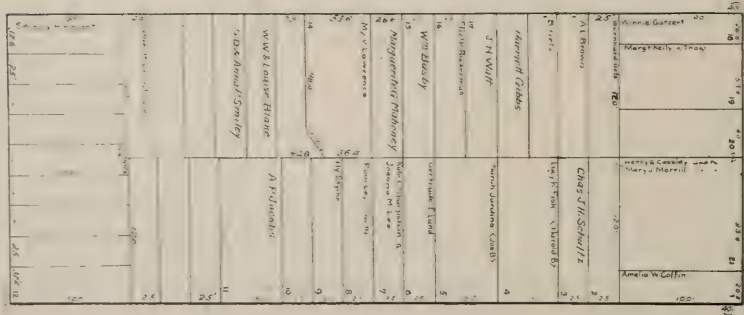
23rd

80

AVE.

70

263



22nd

Transfer to S.F. Savings Union

ST.

AVE.

AVE.

218



177  
A  
Vacant Lots - Pope & Tolson Land Co.




268

POINT LOSOS

16th

AVE.

Vacant Lots - Pope & Tolson Land Co.



269

15th

AVE.

270




Jacob Weissbe

AVE.

14th

70'

ST.



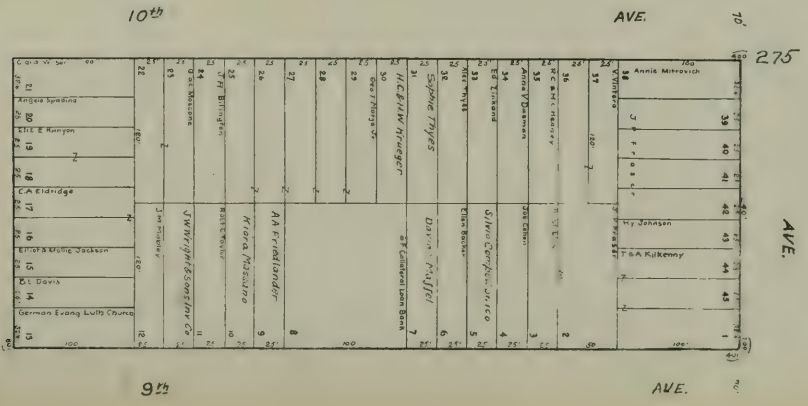
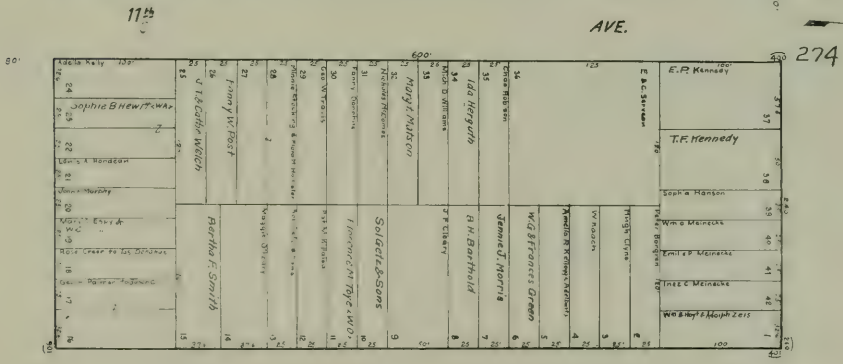
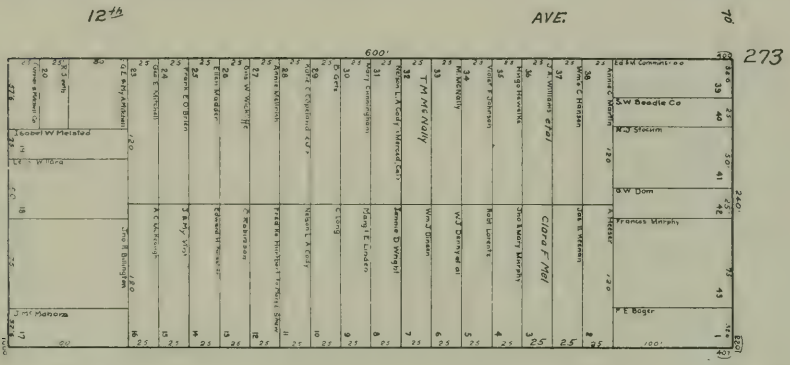
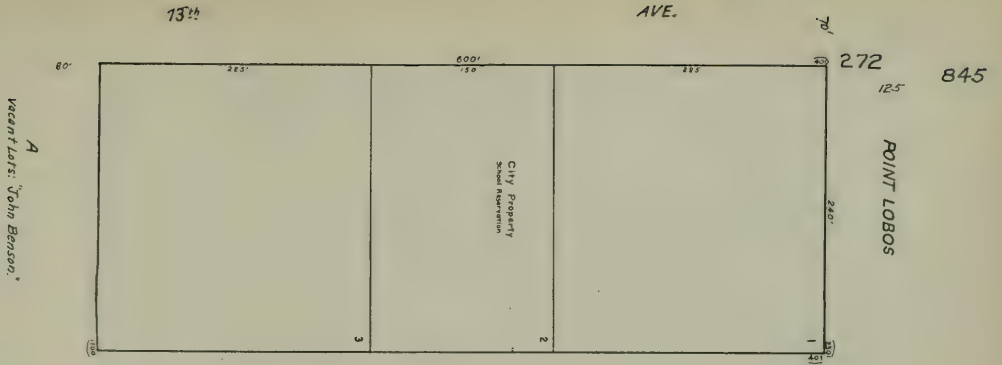
271

AVE.

13th

AVE.






S.T.



846

4




276

POINT LOBOS

8<sup>th</sup>

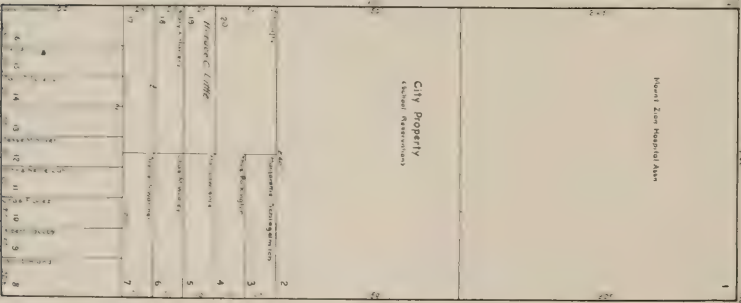
AVE.



277

7<sup>th</sup>

AVE.




278



6<sup>th</sup>

AVE.



279

AVE.

AVE.

5<sup>th</sup>


ST.



AVE.

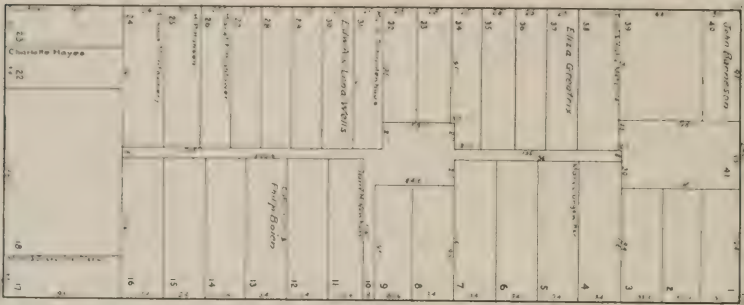
287

A



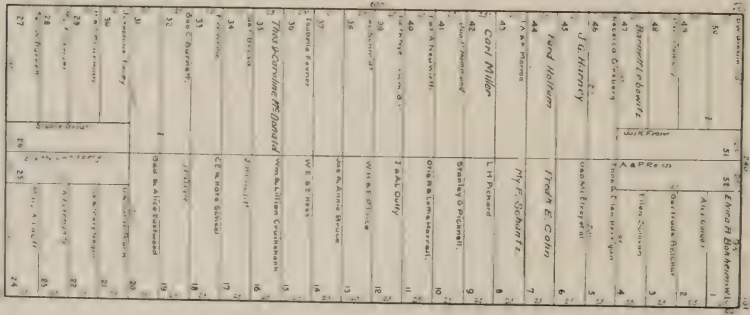
AVE.

286



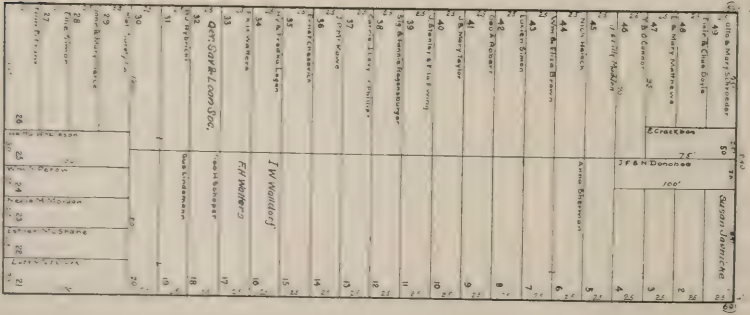
AVE.

285



AVE.

284



AVE.

ST

B

Bay District Land Co.

Bay District Land Co.

Bay District Land Co.

Bay District Land Co.

ST

7!!

24.8	75'	Ida J Basser	100'	Alfred Gelman	75'
25	75'	C. B. C. Hammer	100'	Otto Grambow	75'
25.8	75'	Gertrude Uphenkron	100'	DA & H. E. Larwins	75'
26	75'	John & Sara O'Neil	100'	MA & S. B. Olsberg	75'
26.8	75'	J. S. L. K. Harney	100'	M. F. M. O. Diaz	75'
27	75'	W. H. L. Buevry	100'	Kaobala Scholt	75'
27.8	75'	Gertrude Uphenkron	100'	B. D. B. Hoffmann	75'
28	75'	John & Sara O'Neil	100'	SM H. Crawford	75'
28.8	75'	J. S. L. K. Harney	100'	Frank & Elizabeth	75'
29	75'	W. H. L. Buevry	100'	Jas. Lucey	75'
29.8	75'	Gertrude Uphenkron	100'	H. M. M. Atheroph	75'

23	20'	John & Sara O'Neil	45'	Lillian Stiepel	45'
23.8	20'	W. H. L. Buevry	45'	John & Sara O'Neil	45'
24	20'	John & Sara O'Neil	45'	John & Sara O'Neil	45'
24.8	20'	W. H. L. Buevry	45'	John & Sara O'Neil	45'
25	20'	John & Sara O'Neil	45'	John & Sara O'Neil	45'
25.8	20'	W. H. L. Buevry	45'	John & Sara O'Neil	45'
26	20'	John & Sara O'Neil	45'	John & Sara O'Neil	45'
26.8	20'	W. H. L. Buevry	45'	John & Sara O'Neil	45'
27	20'	John & Sara O'Neil	45'	John & Sara O'Neil	45'
27.8	20'	W. H. L. Buevry	45'	John & Sara O'Neil	45'
28	20'	John & Sara O'Neil	45'	John & Sara O'Neil	45'
28.8	20'	W. H. L. Buevry	45'	John & Sara O'Neil	45'
29	20'	John & Sara O'Neil	45'	John & Sara O'Neil	45'
29.8	20'	W. H. L. Buevry	45'	John & Sara O'Neil	45'

23	20'	John & Sara O'Neil	45'	Lillian Stiepel	45'
23.8	20'	W. H. L. Buevry	45'	John & Sara O'Neil	45'
24	20'	John & Sara O'Neil	45'	John & Sara O'Neil	45'
24.8	20'	W. H. L. Buevry	45'	John & Sara O'Neil	45'
25	20'	John & Sara O'Neil	45'	John & Sara O'Neil	45'
25.8	20'	W. H. L. Buevry	45'	John & Sara O'Neil	45'
26	20'	John & Sara O'Neil	45'	John & Sara O'Neil	45'
26.8	20'	W. H. L. Buevry	45'	John & Sara O'Neil	45'
27	20'	John & Sara O'Neil	45'	John & Sara O'Neil	45'
27.8	20'	W. H. L. Buevry	45'	John & Sara O'Neil	45'
28	20'	John & Sara O'Neil	45'	John & Sara O'Neil	45'
28.8	20'	W. H. L. Buevry	45'	John & Sara O'Neil	45'
29	20'	John & Sara O'Neil	45'	John & Sara O'Neil	45'
29.8	20'	W. H. L. Buevry	45'	John & Sara O'Neil	45'

23	20'	John & Sara O'Neil	45'	Lillian Stiepel	45'
23.8	20'	W. H. L. Buevry	45'	John & Sara O'Neil	45'
24	20'	John & Sara O'Neil	45'	John & Sara O'Neil	45'
24.8	20'	W. H. L. Buevry	45'	John & Sara O'Neil	45'
25	20'	John & Sara O'Neil	45'	John & Sara O'Neil	45'
25.8	20'	W. H. L. Buevry	45'	John & Sara O'Neil	45'
26	20'	John & Sara O'Neil	45'	John & Sara O'Neil	45'
26.8	20'	W. H. L. Buevry	45'	John & Sara O'Neil	45'
27	20'	John & Sara O'Neil	45'	John & Sara O'Neil	45'
27.8	20'	W. H. L. Buevry	45'	John & Sara O'Neil	45'
28	20'	John & Sara O'Neil	45'	John & Sara O'Neil	45'
28.8	20'	W. H. L. Buevry	45'	John & Sara O'Neil	45'
29	20'	John & Sara O'Neil	45'	John & Sara O'Neil	45'
29.8	20'	W. H. L. Buevry	45'	John & Sara O'Neil	45'

vacant lots "Nelson"

vacant lots "Madison West Co."

A

290

289


288

ST

ST

830

Vacant Lots "Diagonals"  
B




295

12th

AVE.

294




11th

AVE.

293

Vacant Lots, San Francisco Land Co.




10th

AVE.

292

Vacant Lots, San Francisco Land Co.



9th

AVE.

ST









80 Vacant Lots "Meyer Real Estate Co. Chicago, Ill."


B



24th

AVE.

80 Vacant Lots "J.D. Specter Jr."



23rd

AVE.

80




22nd

AVE.

80 Vacant Lots "J.D. Specter Jr."

ST.



21st

AVE.

ST.

307

853

A

306

305

304

AVE.

70'

70'

70'

70'

70'






311

28<sup>th</sup>


AVE.



310

27<sup>th</sup>


AVE.



309

26<sup>th</sup>

AVE.



308

25<sup>th</sup>

AVE.


ST

ST



340


9  
Vacant Lots, "Wm. McCreary"



36<sup>th</sup>

AVE

319




35<sup>th</sup>

AVE.

318

Vacant Lots, "Alice J. Meyer"




34<sup>th</sup>

AVE.

317

Vacant Lots, "A. S. W. Co."



33<sup>rd</sup>

AVE.

316

ST.

ST.

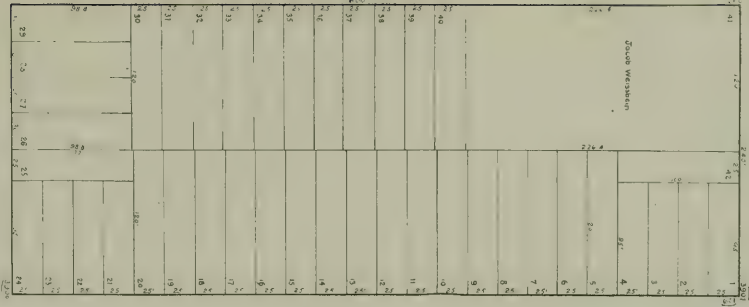
41<sup>st</sup>

AVE.

323

80'

857




40<sup>th</sup>

AVE.

70'

322




39<sup>th</sup>

AVE.

70'

321



38<sup>th</sup>

AVE.

70'

320



37<sup>th</sup>

AVE

70'

B  
Vacant lots from 1-25, Gilbert Meyer, Esq. 40, Sophie B. Hewitt & Wm?

Mary A. Tobie 1/2  
Vacant lots Hudson Savings & Loan Soc. E.



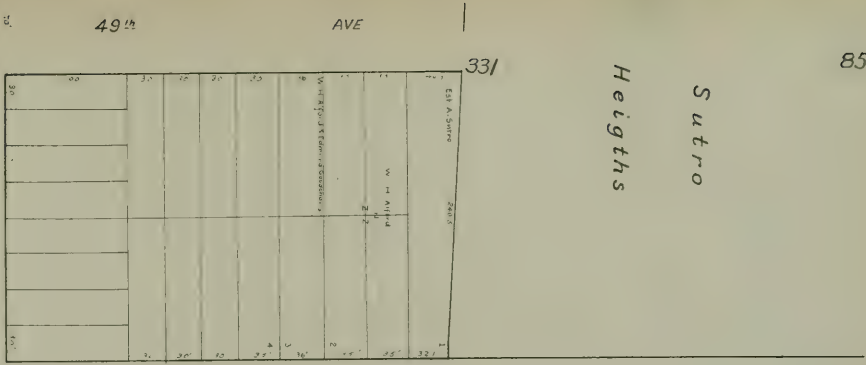
ST.

ST.






Sutro Heights



Vacant Lots: "Albert Meyer"


AVE

330



SUTRO HEIGHTS


48th



Vacant Lots: "Albert Meyer"

AVE.

329



AVE.


47th



Vacant Lots: "Albert Meyer"

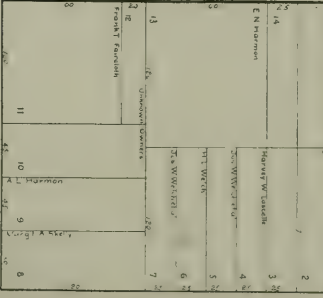
AVE.

328



AVE.

46th



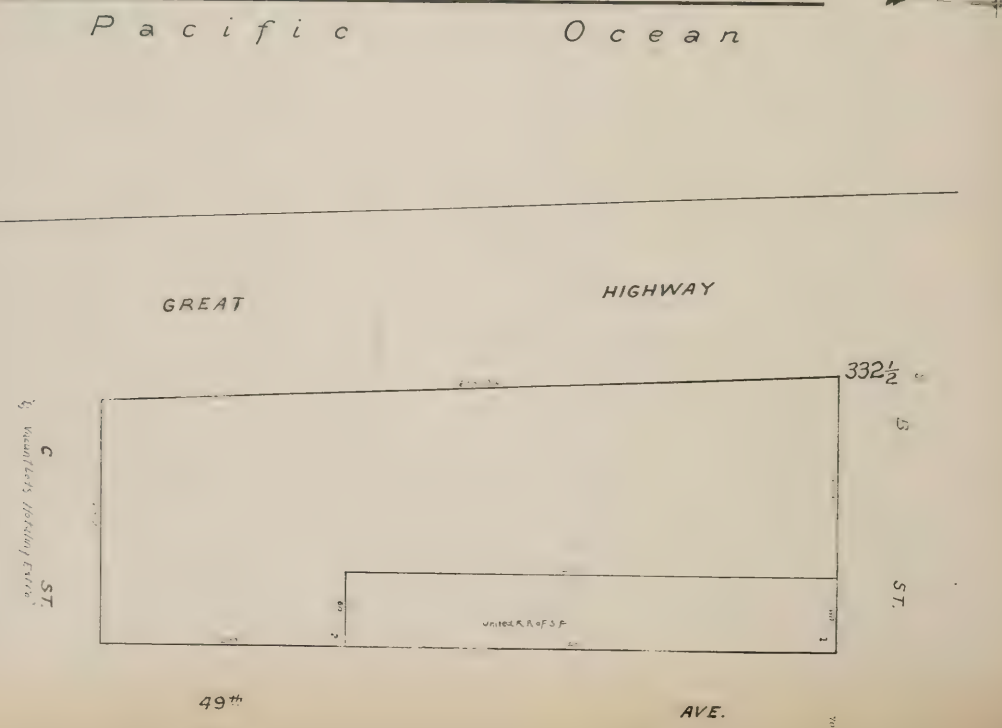
Vacant Lots: "Albert Meyer"



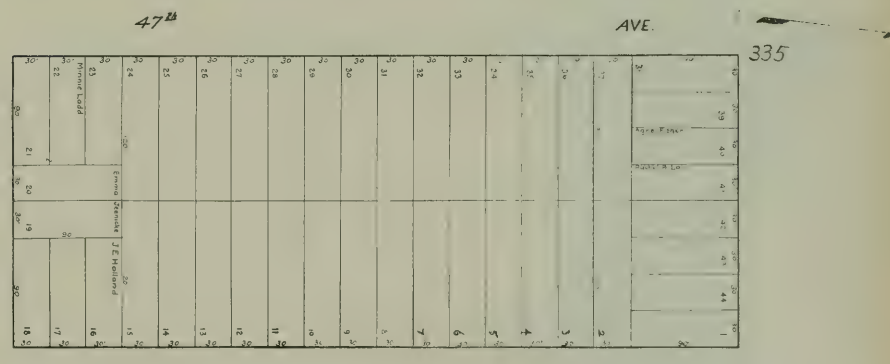
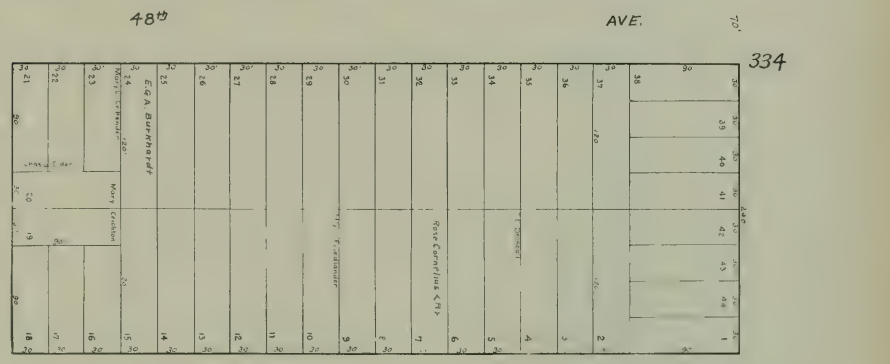
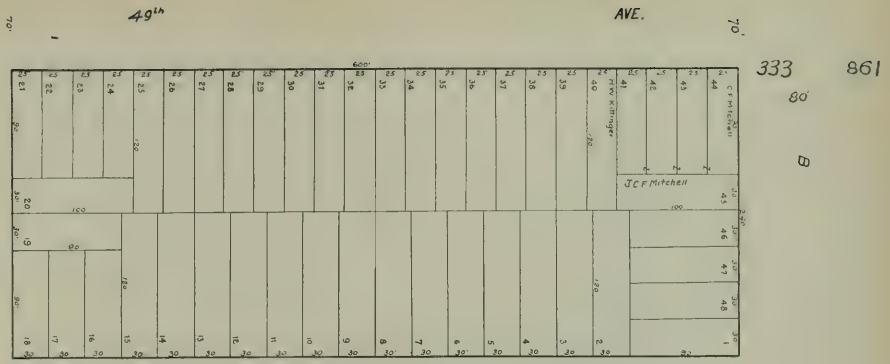
AVE.

45th



ST







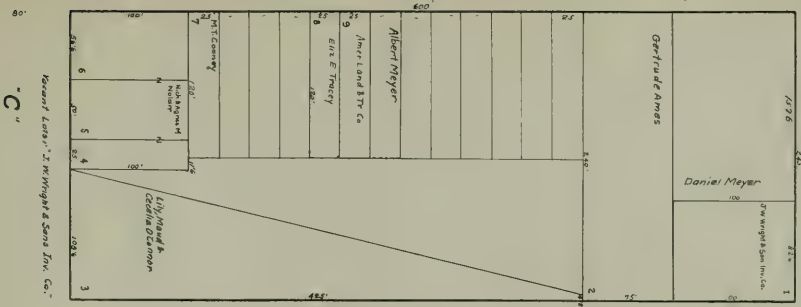
41<sup>st</sup>

AVE.

70

341

863



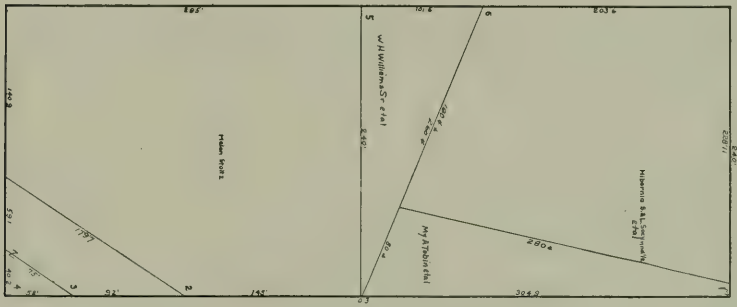
"C"

40<sup>th</sup>

AVE.

70

342

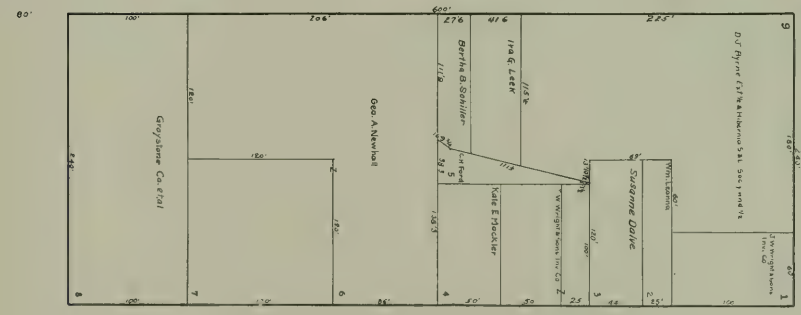


39<sup>th</sup>

AVE.

70

343




38<sup>th</sup>

AVE.

70

344



37<sup>th</sup>

AVE.

70

ST

ST










25<sup>th</sup>

AVE.

357

867

B




C

24<sup>th</sup>

AVE.

358

Veasor Lots "Anna A. Kelly"




23<sup>rd</sup>

AVE.

359

Veasor Lots "Jacob Heyman Co."



22<sup>nd</sup>

AVE.

360

Veasor Lots "Seaside Realty Co" ST.




21<sup>st</sup>

AVE.

ST.

6-6-23

Vertical: J.O. Greenleaf, Jr.  
C



361

B

20<sup>th</sup>

AVE

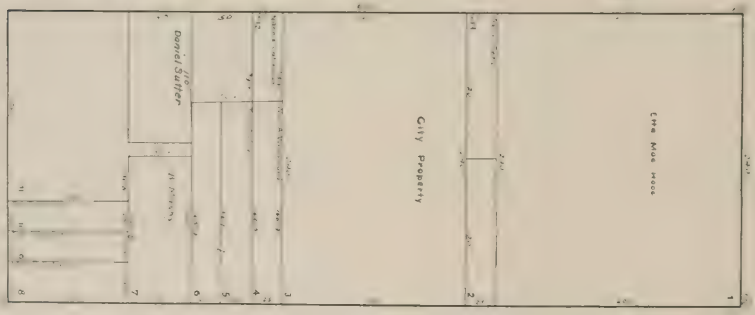


362

19<sup>th</sup>

AVE

Vertical: W. Wright & Sons Inv. Co.  
B




363

18<sup>th</sup>

AVE

Vertical: W.L. Palmer  
ST



364

ST

17<sup>th</sup>

AVE






13<sup>th</sup>

AVE.

369

B



12<sup>th</sup>

AVE.

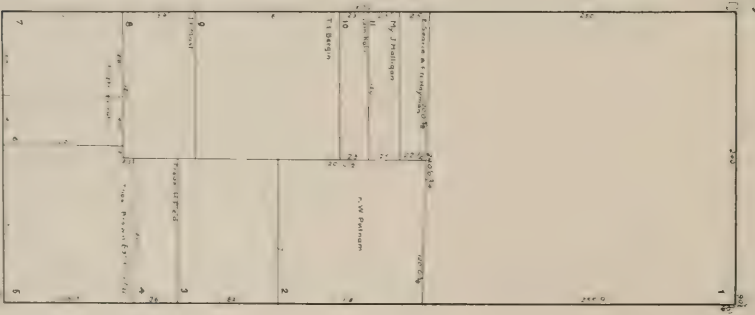

370



11<sup>th</sup>

AVE.

371




10<sup>th</sup>

AVE

372

ST



9<sup>th</sup>

AVE.

vacant lots, fractional Huntington & Huntington L.L.C.

vacant lots, fractional Huntington & Huntington L.L.C.

vacant lots, fractional Huntington & Huntington L.L.C.

ST




871

B

373

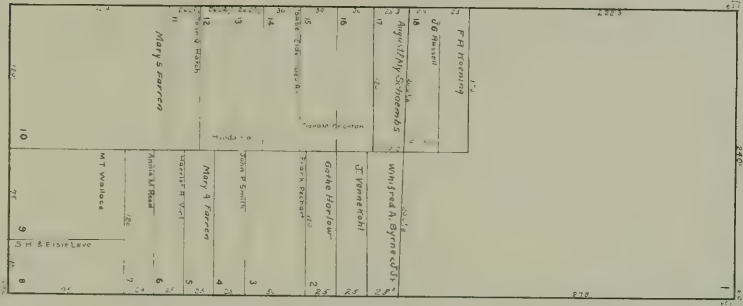
AVE.



Vacant Lots: San Francisco Land Co.

374

AVE.



Vacant Lots: Donald C. Ross and Ruby E. Weisgart

375

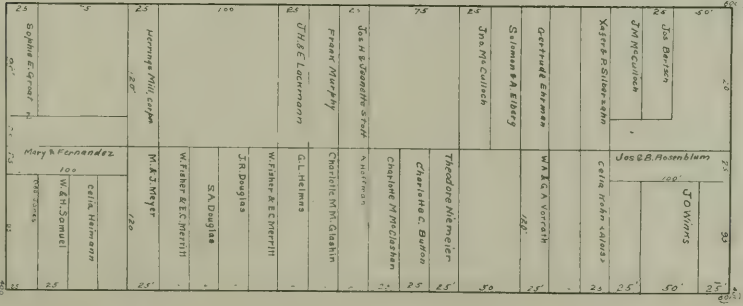
AVE.



Vacant Lots: Bay District Land Co.

376

AVE.



Vacant Lots: Bay District Land Co.

ST

AVE.

9th

70

8th

70

7th

70

6th

70

5th

70





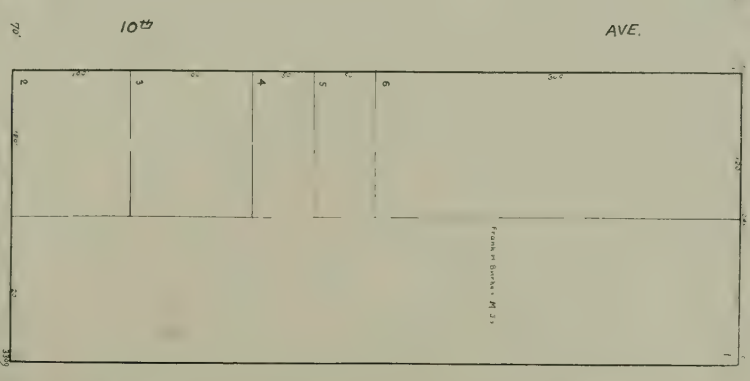

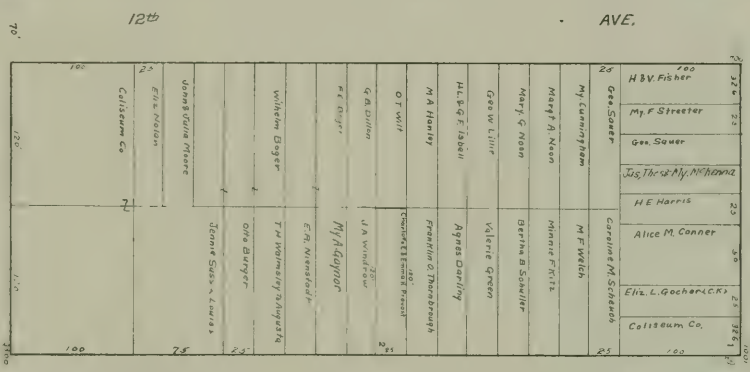






Golden Gate

Vacant Lots: Aracelia O. Huntington & Huntington Land Imp Co. FULTON



Vacant Lots: Wm. G. Farren, et al.

Vacant Lots: Charles C. Cline, ST.

Park

13<sup>th</sup>

AVE.

392  
80'

875

12<sup>th</sup>

AVE.

391

ST.

11<sup>th</sup>

AVE.

390

10<sup>th</sup>

AVE.

389

ST.


9<sup>th</sup>

AVE.



Golden Gate

FULTON

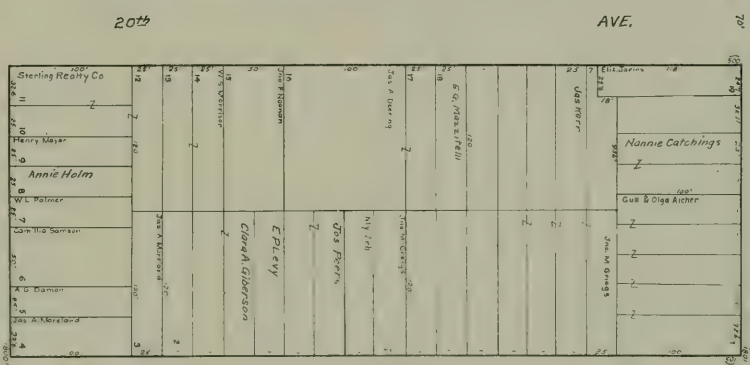


21<sup>st</sup>

AVE.

400


877



20<sup>th</sup>

AVE.

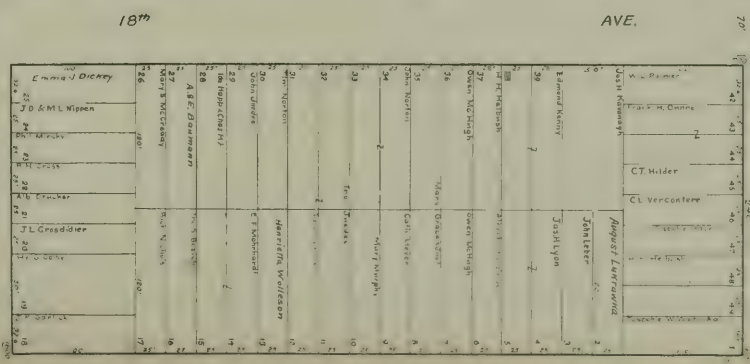
399



19<sup>th</sup>

AVE.

398



18<sup>th</sup>

AVE.

397

Park

ST.

17<sup>th</sup>


AVE.

ST.



404

FULTON




24th

AVE.

403

Vacant Lots: Below Street




23rd

AVE.

402

Vacant Lots: GEORGE & Sarah Fisher




22nd

AVE.

401

Vacant Lots: Davis Fish ST.



21st

AVE.

ST.


Golden Gate

Park



AVE.

29<sup>th</sup>



408

29

AVE.


28<sup>th</sup>



407

AVE.

27<sup>th</sup>




406

405

AVE.

26<sup>th</sup>



AVE.

25<sup>th</sup>

ST.

Golden Gate

Gate


Park

Vacant Lots: "Maud, Cecelia & J. O'Connor" FULTON


Vacant Lots: Alice Hastings

Vacant Lots: "Nicholas & Emily Howard" ST.


Vacant Lots, Jacob Hyman Co.  
FULTON




411 Vacant Lots, Jacob Hyman Co



Vacant Lots, Jacob Hyman Co



ST



ST



AVE

420



RESERVED "Salem" Co.  
FULTON

40th

AVE


419




vacant Lots E. G. Wallace

39th

AVE



418



Salem Eggs & Pigeons

City Property

J. J. Simpson

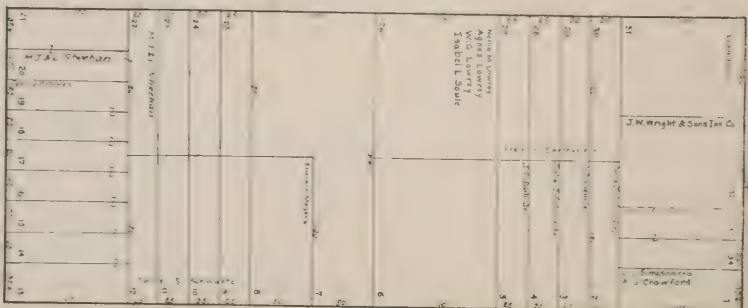
Mary G. Lynch

J. J. Simpson

38th

AVE

417



J.W. Knight & Sumner Co.

Edw. S. Spear & Co.

vacant Lots "Edw. S. Spear & Co."  
ST.

37th

AVE

ST

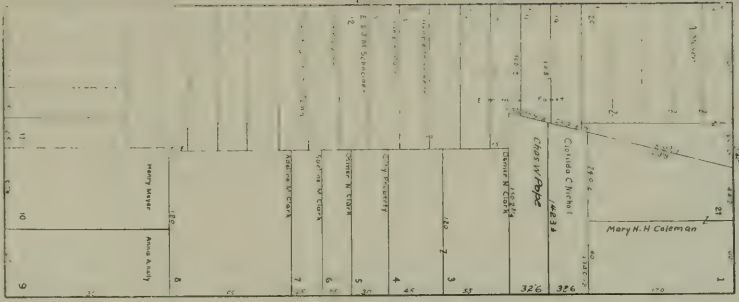
Golden Gate

Park

AVE

424

883



Golden Gate

FULTON

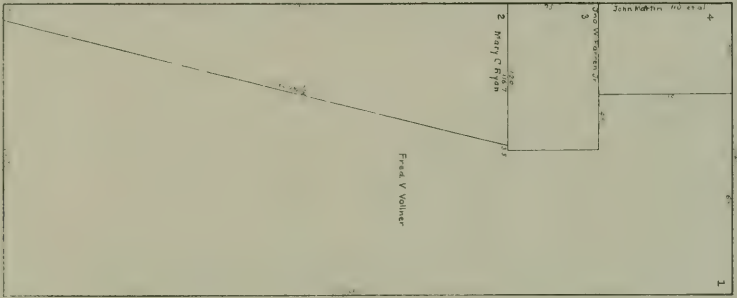
44th Street Liss - Sterling Realty

70'

44th

AVE.


423



43rd

AVE.

422




Vanilla Loretta Flakschmidt

70'

42nd

AVE.

421



Vanilla Mary A. Stein ST

Park




41st

AVE.

vacant lots "Albert Meyer"  
FULTON

Vacant lots "Jacob Weiskopf"

vacant lots "Francis Wilford"  
ST.



428

427

426

425

C

ST



491

AVE

482

AVE

461

AVE.

451

AVE.

451

AVE.



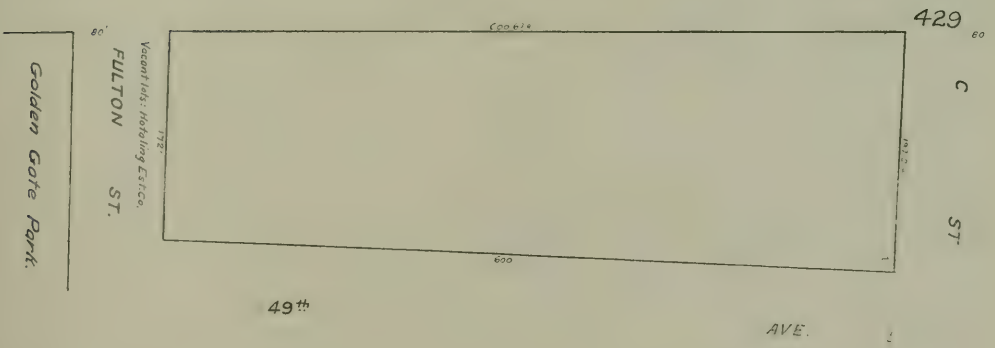


Pacific





Ocean

GREAT

HIGHWAY







41<sup>st</sup>

AVE.

633

S.T.



40<sup>th</sup>

AVE.


634



39<sup>th</sup>

AVE.

635




38<sup>th</sup>

AVE.

636

T




37<sup>th</sup>

AVE.


H




37<sup>th</sup> AVE. 637 889



36<sup>th</sup> AVE. 638



35<sup>th</sup> AVE. 639



34<sup>th</sup> AVE. 640



33<sup>rd</sup> AVE.

ST.

ST.



I

H

39<sup>th</sup>

AVE.

641

ST.



ST.

32<sup>nd</sup>

AVE.

642



31<sup>st</sup>

AVE.

643

I




H

30<sup>th</sup>

AVE.

644







29<sup>th</sup>

AVE.







25<sup>th</sup>

AVE.

649



24<sup>th</sup>

AVE.

650

ST.

ST.

Ralph D. & Mrs. H. Merrill

23<sup>rd</sup>

AVE.

651



Essau A. Lilienthal

22<sup>nd</sup>


AVE.

652

Essau A. Lilienthal

I

H



21<sup>st</sup>


AVE.

C. Albert Meyer  
 The Andersons  
 S.M. Anderson  
 C.H. Staffen  
 F.R.C. Martineau  
 Angella Lindsey & R.  
 Mary H. Apple  
 Jes. Company  
 Joel Anderson





67


ST



Lots without name or mark to Land Title Co.



Vacant Lots: Eliz. C. Durfee & My M. Collundap




H



9th

AVE


665



8th

AVE.

666



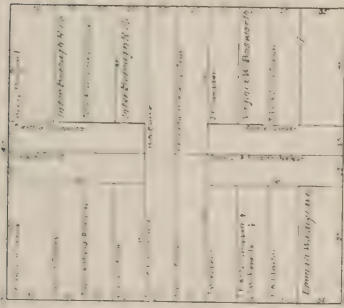
7th

Vacant Lots: Doyle Est Co.

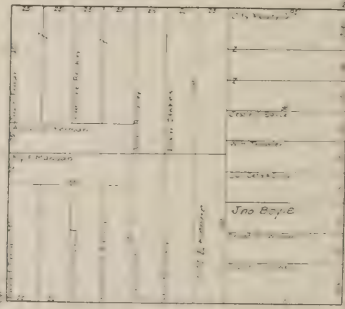
AVE.

667

I



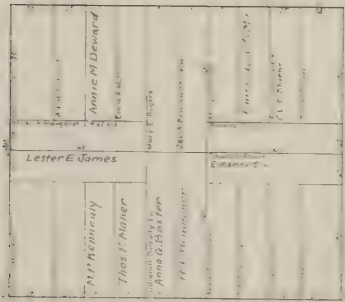
ST.




6th

AVE.

668



HUGO



AVE







AVE.


676



4th

AVE.


675



3rd

AVE.

674

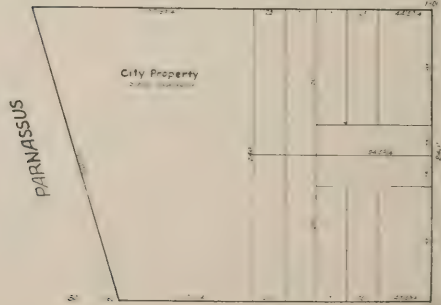


Resident's City Facility, etc.

2nd

AVE.

673

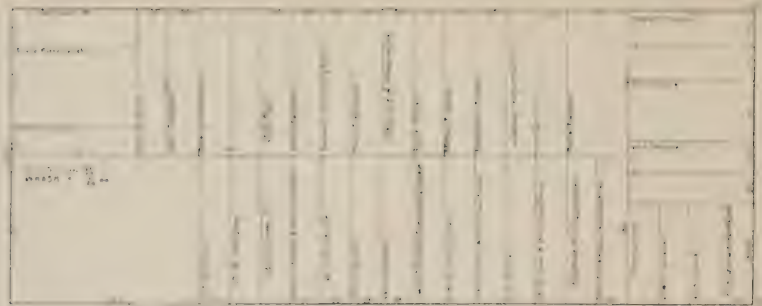


1st

AVE.

I






12<sup>th</sup>

AVE.

683

J ST


I ST



11<sup>th</sup>

AVE.

682




10<sup>th</sup>

AVE.

681

J

I



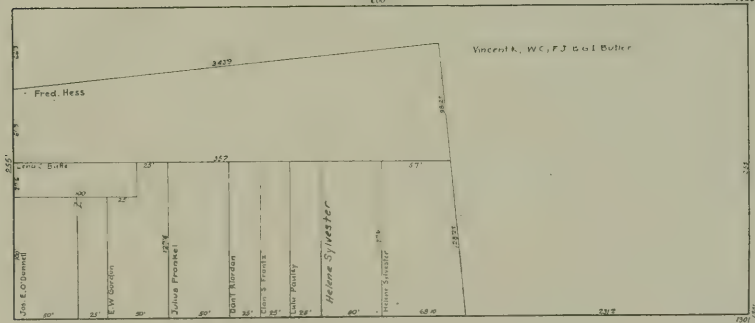


9<sup>th</sup>

AVE.




ST

ST



J

I






25<sup>th</sup>

AVE.

903

696




24<sup>th</sup>

Lots without name or I mark to Sol. Getz & Sons\*

AVE.

695




23<sup>rd</sup>

Vacant Lots: Sol Getz & Sons.

AVE.


694



22<sup>nd</sup>

AVE.

693



21<sup>st</sup>

AVE.




2

29<sup>th</sup>

AVE

700

37




45

28<sup>th</sup>

AVE.


699



27<sup>th</sup>

AVE.


698



26<sup>th</sup>

AVE.

697



J

25<sup>th</sup>

AVE

1





32<sup>nd</sup>

AVE

708




36<sup>th</sup>

AVE.

707

J. ST.





I. ST.

35<sup>th</sup>

AVE.

706




34<sup>th</sup>

AVE.

705

J.




I.

33<sup>rd</sup>

AVE.

ST.



712


ST.

40th

712 - Vacant Lots - Amer Land & Tr Co.

AVE.

711



39th

Vacant Lots: Albert Meyer.

AVE.

710



ST.




38th

710 - Vacant Lots - Jacob Heyman Co.

AVE.

709

J



37th

AVE.

I



ST.

ST




715 - Vacant Lots - B. Getz

J





I

714 - Vacant Lots - Sol Getz & Sons



713 - Vacant Lots - Amer Land & Tr. Co.








45th

AVE.

911

ST.




725

ST.

44th

AVE.

726



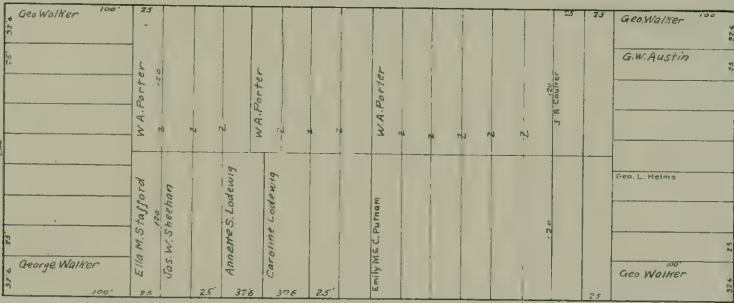
43rd

726 - Vacant Lots - Sol Getz & Sons

AVE.

727

K



J


42nd

727 - Vacant Lots - J.W. Wright & Sons Inv. Co.

AVE.

728

ST.



41st

728 - Vacant Lots - Amer. Land & Tr. Co.

AVE.

ST.




1912

41<sup>st</sup>

AVE

729

ST




ST

40<sup>th</sup>

AVE.


730



39<sup>th</sup>

AVE.


731



38<sup>th</sup>

AVE.




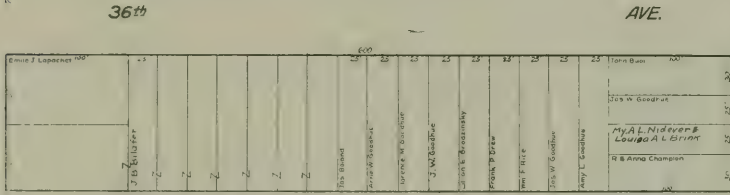

732



ST

ST

AVE.



57.

57.



K

J

33<sup>rd</sup>

AVE.

737

ST.


ST.



32<sup>nd</sup>

AVE.

738



31<sup>st</sup>


31<sup>st</sup>

AVE.

739

K


J



30<sup>th</sup>

AVE.

740



29<sup>th</sup>

AVE.

Joseph Est. Co.

70'

29<sup>th</sup>

AVE.

915

ST

Crocker Woolworth National Bank										
Mary D. Learned	A. M. Richter	Franker, George	Henry D. Dinsbury	Samuel J. Pennington	Orville H. H. H. H.	F. H. H. H. H.	Conf. B. & L. Assoc.	Clifford McQuinn	J. W. Smith	James J. Brady
									Wm. Sharpe	Frank V. Morano
										Geo. Engwert
										John Martin
										James Heyman Co

741

ST

R

28<sup>th</sup>

AVE.

742

Edith M. Sherry	Edith M. Sherry	Edith M. Sherry	Edith M. Sherry	Edith M. Sherry	Edith M. Sherry	Edith M. Sherry	Edith M. Sherry	Edith M. Sherry	Edith M. Sherry	Edith M. Sherry
Frank Lunn	Frank Lunn	Frank Lunn	Frank Lunn	Frank Lunn	Frank Lunn	Frank Lunn	Frank Lunn	Frank Lunn	Frank Lunn	Frank Lunn
Gertrude Holt	Gertrude Holt	Gertrude Holt	Gertrude Holt	Gertrude Holt	Gertrude Holt	Gertrude Holt	Gertrude Holt	Gertrude Holt	Gertrude Holt	Gertrude Holt
J. F. Thompson	J. F. Thompson	J. F. Thompson	J. F. Thompson	J. F. Thompson	J. F. Thompson	J. F. Thompson	J. F. Thompson	J. F. Thompson	J. F. Thompson	J. F. Thompson
Frank H. Harris	Frank H. Harris	Frank H. Harris	Frank H. Harris	Frank H. Harris	Frank H. Harris	Frank H. Harris	Frank H. Harris	Frank H. Harris	Frank H. Harris	Frank H. Harris
J. F. Colford Loan Bank	J. F. Colford Loan Bank	J. F. Colford Loan Bank	J. F. Colford Loan Bank	J. F. Colford Loan Bank	J. F. Colford Loan Bank	J. F. Colford Loan Bank	J. F. Colford Loan Bank	J. F. Colford Loan Bank	J. F. Colford Loan Bank	J. F. Colford Loan Bank
Anne Wilson	Anne Wilson	Anne Wilson	Anne Wilson	Anne Wilson	Anne Wilson	Anne Wilson	Anne Wilson	Anne Wilson	Anne Wilson	Anne Wilson
Wm. C. Jamison	Wm. C. Jamison	Wm. C. Jamison	Wm. C. Jamison	Wm. C. Jamison	Wm. C. Jamison	Wm. C. Jamison	Wm. C. Jamison	Wm. C. Jamison	Wm. C. Jamison	Wm. C. Jamison
Edith M. Sherry	Edith M. Sherry	Edith M. Sherry	Edith M. Sherry	Edith M. Sherry	Edith M. Sherry	Edith M. Sherry	Edith M. Sherry	Edith M. Sherry	Edith M. Sherry	Edith M. Sherry

70'

27<sup>th</sup>

AVE.

743

80

J. J. Dowling	J. J. Dowling	J. J. Dowling	J. J. Dowling	J. J. Dowling	J. J. Dowling	J. J. Dowling	J. J. Dowling	J. J. Dowling	J. J. Dowling	J. J. Dowling
B. A. Curtaz	B. A. Curtaz	B. A. Curtaz	B. A. Curtaz	B. A. Curtaz	B. A. Curtaz	B. A. Curtaz	B. A. Curtaz	B. A. Curtaz	B. A. Curtaz	B. A. Curtaz
Mary L. Davis	Mary L. Davis	Mary L. Davis	Mary L. Davis	Mary L. Davis	Mary L. Davis	Mary L. Davis	Mary L. Davis	Mary L. Davis	Mary L. Davis	Mary L. Davis
John B. McKeon	John B. McKeon	John B. McKeon	John B. McKeon	John B. McKeon	John B. McKeon	John B. McKeon	John B. McKeon	John B. McKeon	John B. McKeon	John B. McKeon
Anna E. Wilson	Anna E. Wilson	Anna E. Wilson	Anna E. Wilson	Anna E. Wilson	Anna E. Wilson	Anna E. Wilson	Anna E. Wilson	Anna E. Wilson	Anna E. Wilson	Anna E. Wilson
Mary Norton	Mary Norton	Mary Norton	Mary Norton	Mary Norton	Mary Norton	Mary Norton	Mary Norton	Mary Norton	Mary Norton	Mary Norton
J. W. Backman	J. W. Backman	J. W. Backman	J. W. Backman	J. W. Backman	J. W. Backman	J. W. Backman	J. W. Backman	J. W. Backman	J. W. Backman	J. W. Backman
Wm. W. Higgins	Wm. W. Higgins	Wm. W. Higgins	Wm. W. Higgins	Wm. W. Higgins	Wm. W. Higgins	Wm. W. Higgins	Wm. W. Higgins	Wm. W. Higgins	Wm. W. Higgins	Wm. W. Higgins
Fred B. Curry	Fred B. Curry	Fred B. Curry	Fred B. Curry	Fred B. Curry	Fred B. Curry	Fred B. Curry	Fred B. Curry	Fred B. Curry	Fred B. Curry	Fred B. Curry
Anna G. Crawford	Anna G. Crawford	Anna G. Crawford	Anna G. Crawford	Anna G. Crawford	Anna G. Crawford	Anna G. Crawford	Anna G. Crawford	Anna G. Crawford	Anna G. Crawford	Anna G. Crawford
Nicholas Frudick	Nicholas Frudick	Nicholas Frudick	Nicholas Frudick	Nicholas Frudick	Nicholas Frudick	Nicholas Frudick	Nicholas Frudick	Nicholas Frudick	Nicholas Frudick	Nicholas Frudick
Chas. W. Chapman	Chas. W. Chapman	Chas. W. Chapman	Chas. W. Chapman	Chas. W. Chapman	Chas. W. Chapman	Chas. W. Chapman	Chas. W. Chapman	Chas. W. Chapman	Chas. W. Chapman	Chas. W. Chapman
Nicholas Frudick	Nicholas Frudick	Nicholas Frudick	Nicholas Frudick	Nicholas Frudick	Nicholas Frudick	Nicholas Frudick	Nicholas Frudick	Nicholas Frudick	Nicholas Frudick	Nicholas Frudick
Merced Schomaker	Merced Schomaker	Merced Schomaker	Merced Schomaker	Merced Schomaker	Merced Schomaker	Merced Schomaker	Merced Schomaker	Merced Schomaker	Merced Schomaker	Merced Schomaker

80

70'

26<sup>th</sup>

AVE.

744

K




Joseph Eat. Co									
----------------	--	--	--	--	--	--	--	--	--

70'

25<sup>th</sup>

AVE.

J




21<sup>st</sup>

AVE.

317

749

ST.



20<sup>th</sup>

AVE.

750




19<sup>th</sup>

AVE.

751


K



18<sup>th</sup>

AVE.

752







17<sup>th</sup>



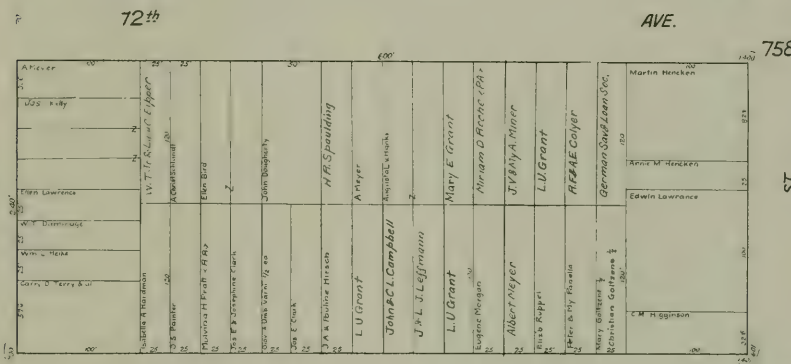
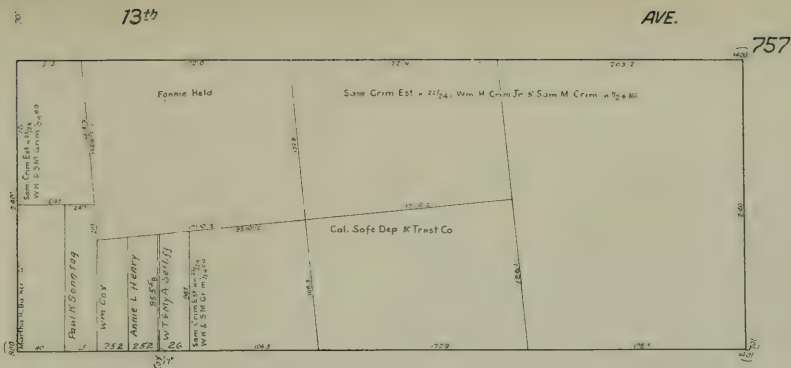
AVE.

753












ST.

ST.

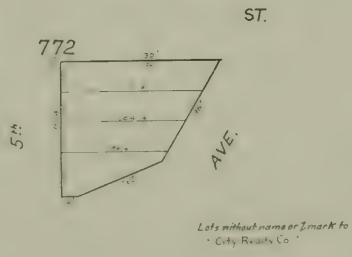
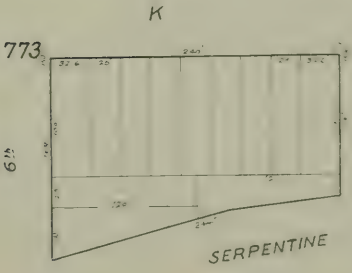
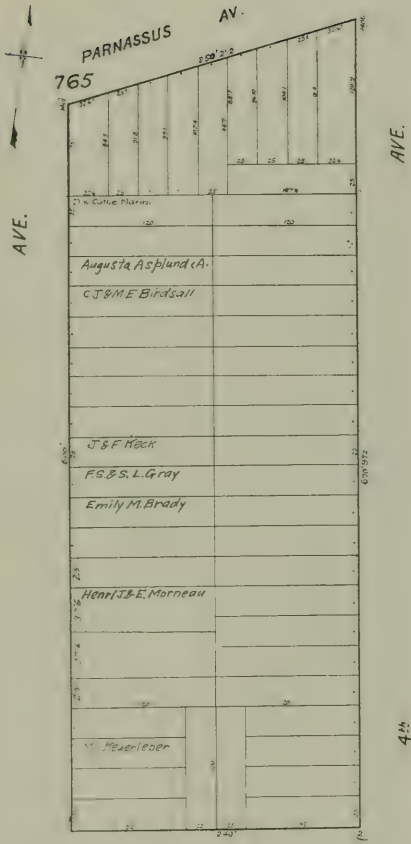
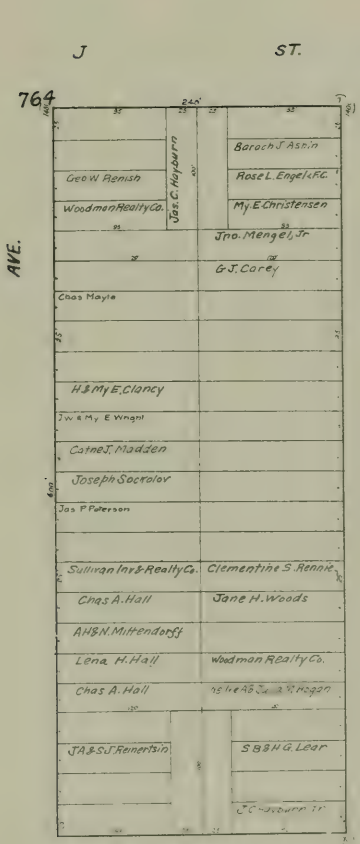
K

J

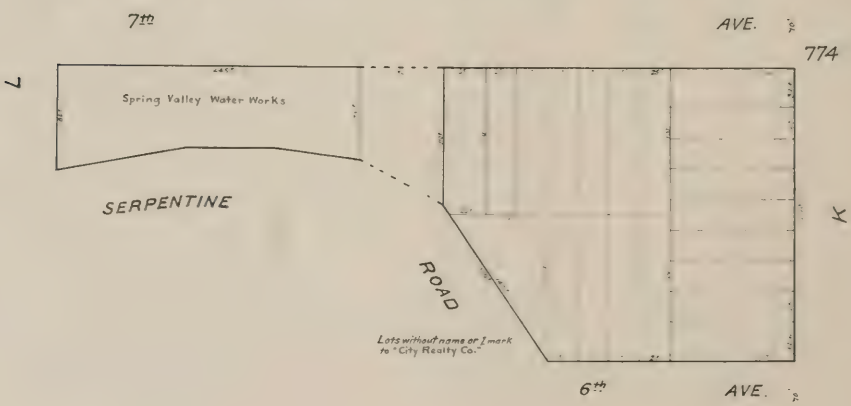
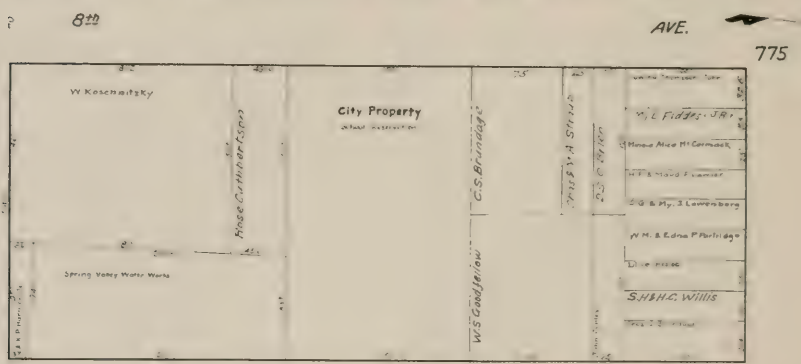





Lots without names are from A. N. City Realty Co.



Lots without names or I mark to City Realty Co.




13th

AVE.

923


780



12th

AVE.


779



11th

AVE.


778



10th

AVE.


777




9th

AVE.

K



ST



ST

16th

Vacant Lots: W.W.P.E. Brownell.

AVE.

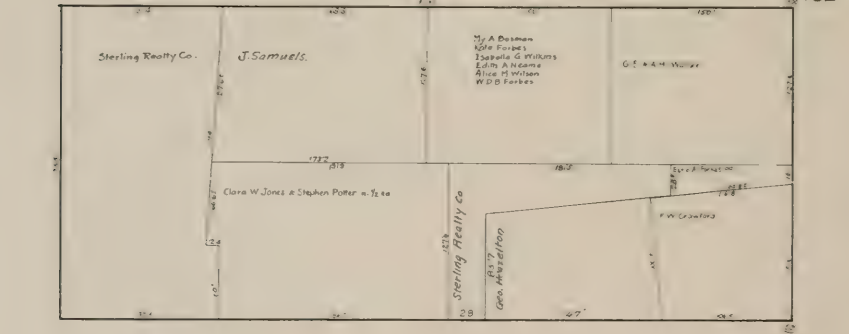
783



15th

AVE.


782



14th

AVE.

781




L

K


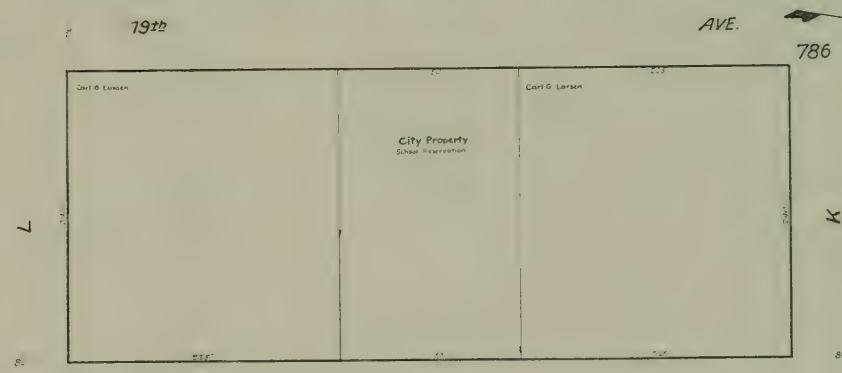
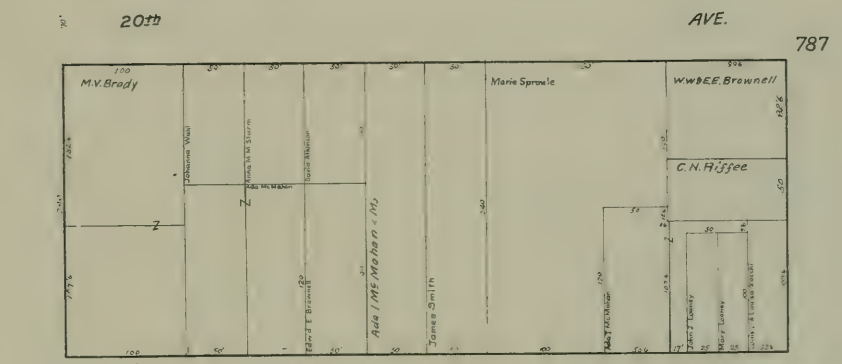

13th

AVE.


AVE.












24<sup>th</sup>

AVE.

791




ST

ST

23<sup>rd</sup>

AVE.

790




L

K

22<sup>nd</sup>

AVE.

789



21<sup>st</sup>

AVE


29th

AVE.

927

796

JT

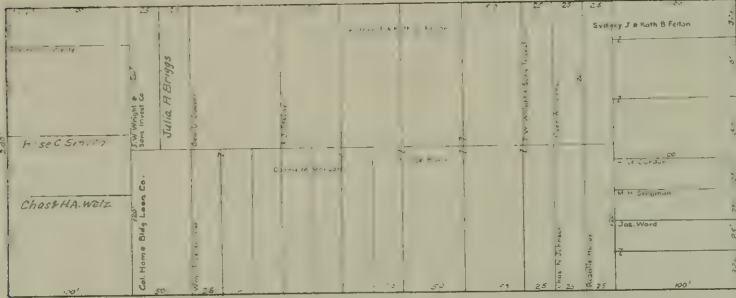


JT

28th

AVE.


795



27th

AVE.

794




26th

AVE.

793

L



K

25th

Vacant Lots: Amer Land & Tr. Co.

AVE.


9.3

33rd

AVE

800

57




58

32nd

AVE

799



31st

AVE

798

L




K

30th

AVE



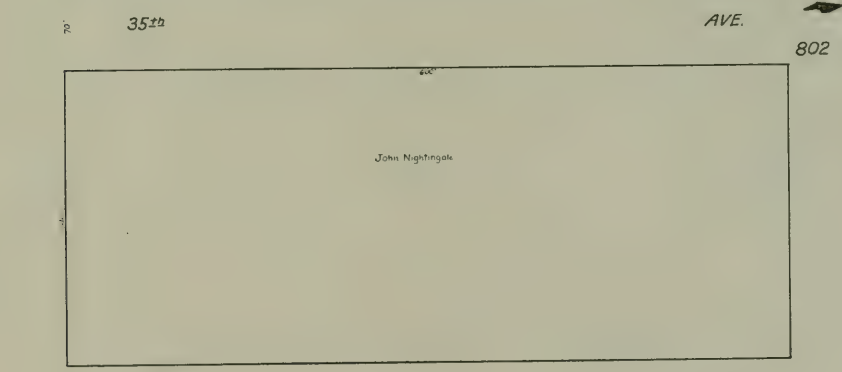


797




M

29th

AVE






45<sup>th</sup>

AVE

931

812

ST.




ST.

44<sup>th</sup>

AVE.

811




43<sup>rd</sup>

AVE.

810

L




K

42<sup>nd</sup>

AVE.

809




20'

41<sup>st</sup>

AVE.




57



ST.

48th


AVE.



815

47th


AVE.



814

46th

AVE.



813

L

K

45th


AVE.



GREAT

HIGHWAY

817




M ST.

ST.

48th AVE.

AVE.

818




47th

818 - Vacant Lots - Sol. Getz & Sons

AVE.


819



46th

AVE.

820



M ST.

AVE.

ST.

7

820

45<sup>th</sup>

AVE.

821

76

75




44<sup>th</sup>

821-Vacant Lots - J.W. Wright & Sons Inc.

AVE.

822




43<sup>rd</sup>

AVE.

823

M


7



42<sup>nd</sup>

AVE.

824






41<sup>st</sup>

AVE.


70

ST.



Vacant Lots: Maud, Cecelia & Lilly O'Connor

M



37<sup>th</sup>

AVE.


829



36<sup>th</sup>

AVE.


830



35<sup>th</sup>

AVE.

831



34<sup>th</sup>

AVE.

832



33<sup>d</sup>

AVE.

ST.

ST.

M

L


33<sup>rd</sup>

AVE.

937

833

ST.




ST.

32<sup>nd</sup>

833 - Vacant Lots - Amer. Land & Tr. Co.

AVE.

834




31<sup>st</sup>

AVE.



835

M




L

30<sup>th</sup>

835 - Vacant Lots - J. W. Wright & Sons Inv. Co.

AVE.

836



29<sup>th</sup>

AVE.

70'

29<sup>th</sup>

AVE.

837


ST



28<sup>th</sup>

AVE.



838



27<sup>th</sup>

AVE.

839




26<sup>th</sup>

AVE.

840

M



25<sup>th</sup>

AVE.

ST


70'

25<sup>th</sup>

AVE.

939

841



80'


70'

24<sup>th</sup>

AVE.

842

ST.




ST.

70'

23<sup>rd</sup>

AVE.

843




70'

22<sup>nd</sup>

AVE.

844

M





L





70'

21<sup>st</sup>


AVE.










13th 140




ST.



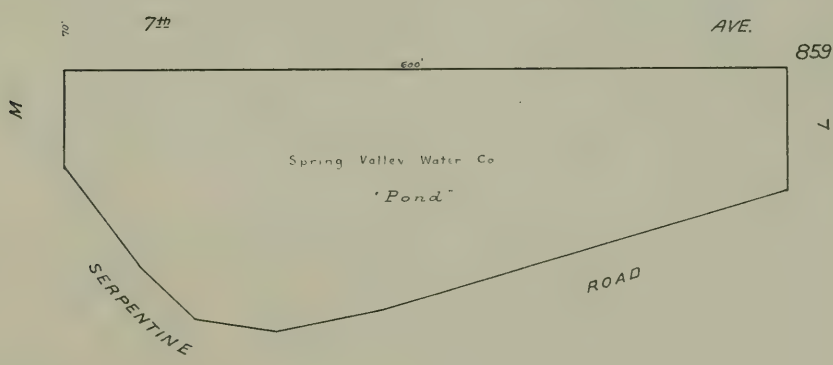


ST.




M




L







8<sup>th</sup> Ave. 868  
 868 - Vacant Lots - H. Berts  
 Ave. 867




7<sup>th</sup> Ave. 866  
 Vacant Lots: Meyer Ruef & H. Sittenfeld







ST.



ST.



N




M

ST.




80'

255.5'

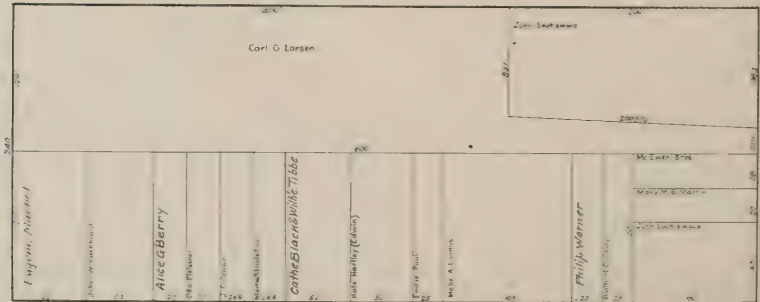


255.5'



Adjacent with Amer. Land & Trust Co.

N



70'

M






21st

AVE.

947

880

ST.



ST.

20th

AVE.

879




19th

AVE.

878

N



M


80°

80°

18th

AVE.

877



70°

17th

AVE.

25<sup>th</sup>

AVE.


884



24<sup>th</sup>

AVE.


883



23<sup>rd</sup>

AVE.


882



22<sup>nd</sup>

AVE.

881







21<sup>st</sup>

AVE.

ST.


N

M




ST

ST.




2




2

N






N

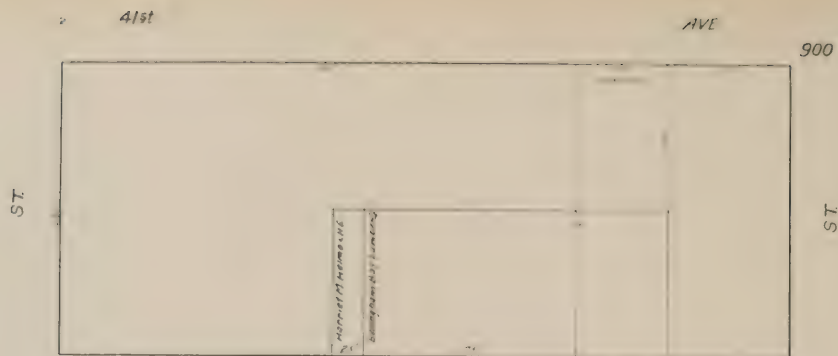


2




2






40th Vacant Lots, Flora E Gladding & Madalena V.B MacAdam AVE. 899



39th Vacant Lots "Richard O'Connor" AVE. 898




38th Vacant Lots "Richard O'Connor" AVE. 897



37th AVE. 896




ST.



904


ST.

903



902

N



M

901




70'



GREAT

HIGHWAY

908




48th

AVE.

907

908 - Vacant Lots - Jacob Heyman Co



47th

AVE.

906

907 - Vacant Lots - Tyler and Co




46th

AVE.

905

M H de Young



45th

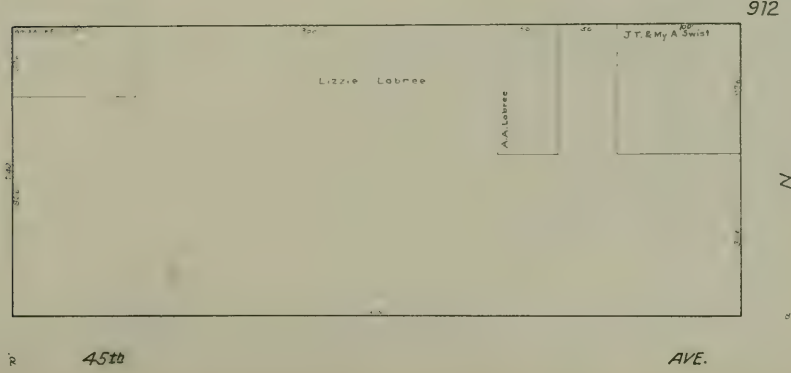


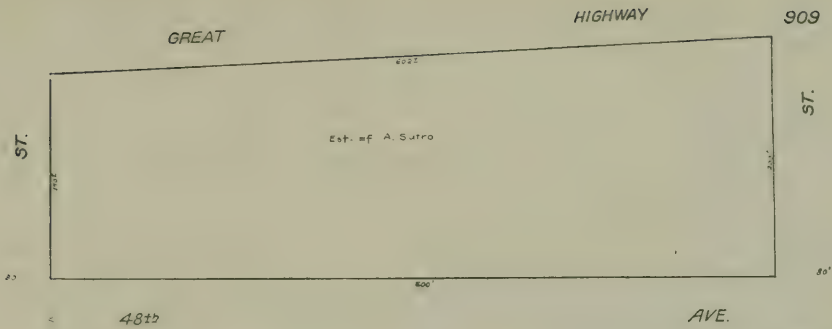
AVE.

905 - Vacant Lots - Albert Meyer

N

M








41st

AVE.

917

ST

ST




40th

AVE.

918


ST



39th

AVE.

919




38th

AVE.

920






O






N



37th

AVE.





29th

AVE.

929


ST.

ST.



28th

930




27th

AVE.



931

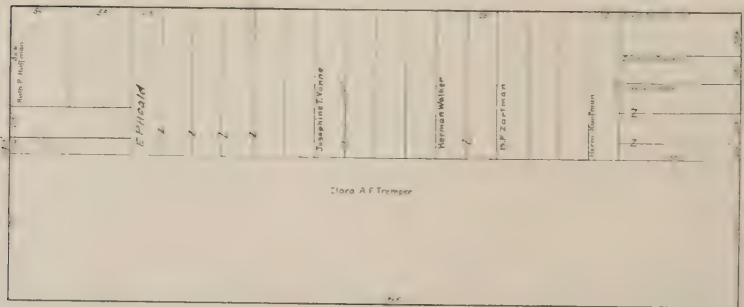


26th

Vacant Lots - Everett N. Bee.

AVE.

932



25th


932 - Vacant Lots - J.W. Wright & Sons Inv. Co.

AVE.

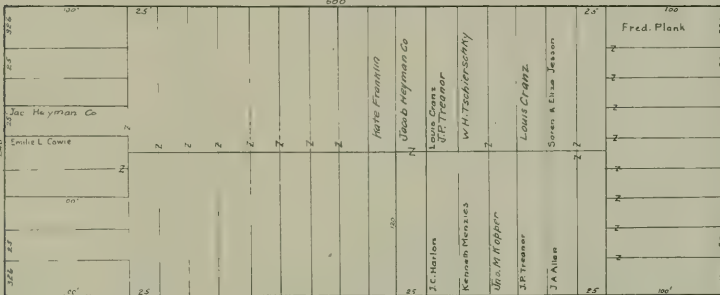
O

N






ST.




ST.

Vacant Lots - "Crocker Woolworth Nat Bank"



0



N

21st

AVE.

937

ST.

ST.




20th

Vacant Lots: Moses Eng.

AVE

938




19th

AVE.

939

O

N




18th

Vacant Lots: Amer. Land & Tr. Co.

AVE.

940







17th

Vacant Lots: Amer. Land & Tr. Co.

AVE.

ST.





AVE.

945




12th

AVE.

946


ST.



11th

AVE.

947




10th

AVE.

948

O



9th



AVE.

N






ST.



P




17<sup>th</sup>

967

967

ST.




ST.

16<sup>th</sup>

AVE.


960



15<sup>th</sup>

AVE.


959



14<sup>th</sup>

AVE.


958



P

13<sup>th</sup>

AVE.






21st

AVE.

965

ST.


ST.



20th

AVE.

964




19th

AVE.

963

P


O



18th

AVE.

962



17th

AVE.


ST.

25th

AVE.

969

80'

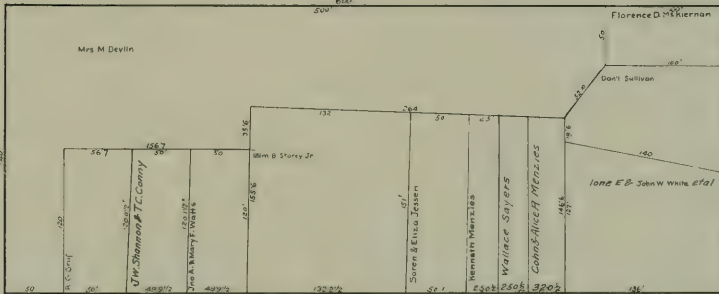


24th

AVE.

968

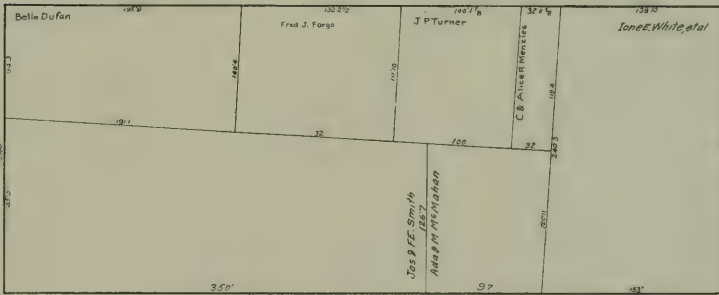
ST.



23rd

AVE.

967




22nd

AVE.

966

P








21st

AVE.

80'

80'





37th

AVE.


981



36th

AVE.


980



35th

AVE.


979



34th

AVE.

978



33rd

AVE.

ST.

ST.



P

O




45th

AVE

989

ST



ST.

44th

AVE.

988




43rd

AVE.

987

P




O

42nd

AVE.

986







41st





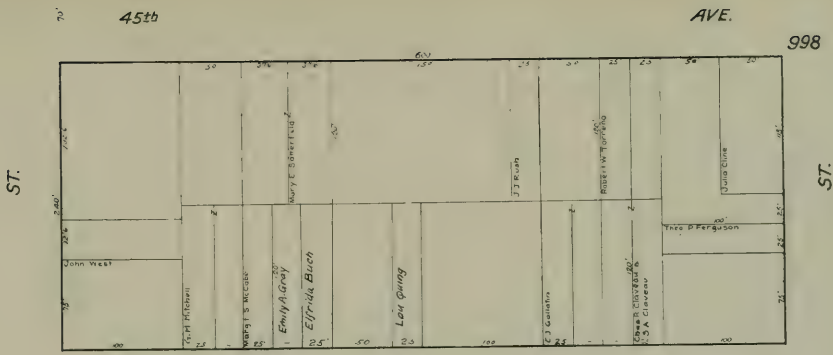
986. Vacant Lots: Amer. Long & T. Co.

AVE.









41st

AVE

1002

ST




ST

40th

AVE.

1003


Margaret A. Skelly



39th

AVE.

1004




38th

Vacant Lots: Louise Giudicelli

AVE.

1005

Q




P

37th


AVE.

ST

70' 37th AVE. 979 1006




70' 36th Vacant Lots: Ideh E. Gunn. AVE. 1007



70' 35th 1007 Vacant Lots: Gertrude L. Flossiter AVE. 1008



70' 34th Vacant Lots: G. G. Purff & Land Co. AVE. 1009



70' 33rd Vacant Lots: Amer Land & Trust Co. AVE. 80'

040

119

119

1010

ST




ST

32<sup>nd</sup>

AVE.

1011




31<sup>st</sup>

AVE.

1012

Q



P

30<sup>th</sup>

AVE.

1013



29<sup>th</sup>

AVE.

20

29<sup>th</sup>


AVE.

1014

ST

ST

S. F. & Los Angeles Realty Co.




28<sup>th</sup>

AVE.

1015

Antonio de Ajuria



27<sup>th</sup>


AVE.



Antonio de Ajuria

Union Contractors

Georgina Chandler




26<sup>th</sup>

AVE.

1017

Thos. H. Hill



25<sup>th</sup>

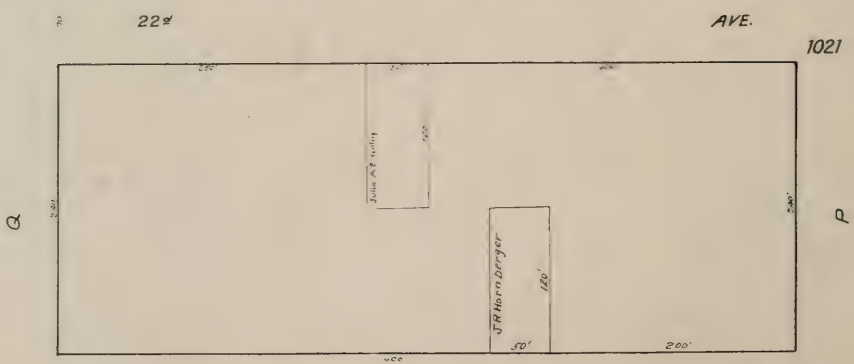



AVE.

70'

Q

P






21<sup>st</sup>

AVE.

983

1022

ST.

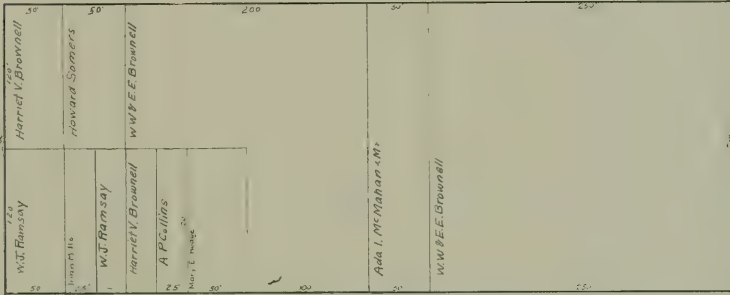


ST.

20<sup>th</sup>

AVE.

1023

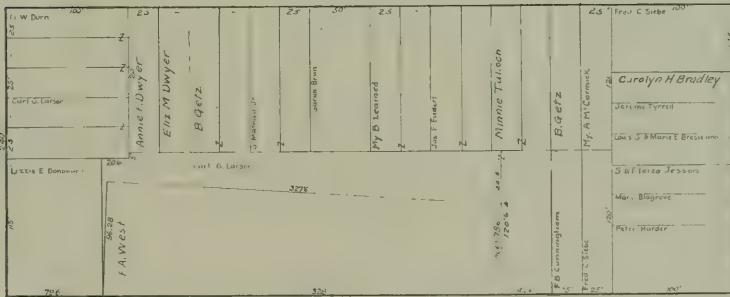


19<sup>th</sup>

AVE.

1024

Q




P

18<sup>th</sup>

AVE.

1025






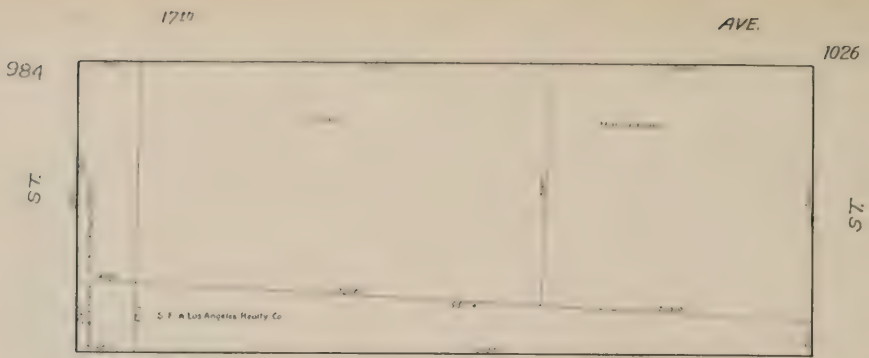
70

17<sup>th</sup>

AVE.

1025





3<sup>th</sup>

AVE.

1030




80'

12<sup>th</sup>

AVE.

1037



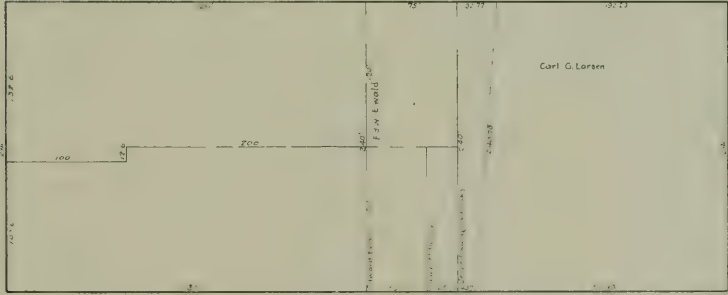
ST.

ST.

11<sup>th</sup>

AVE.

1032



20

10<sup>th</sup>

Vacant Lots: Lazurs & Mellie Church

AVE.

1033



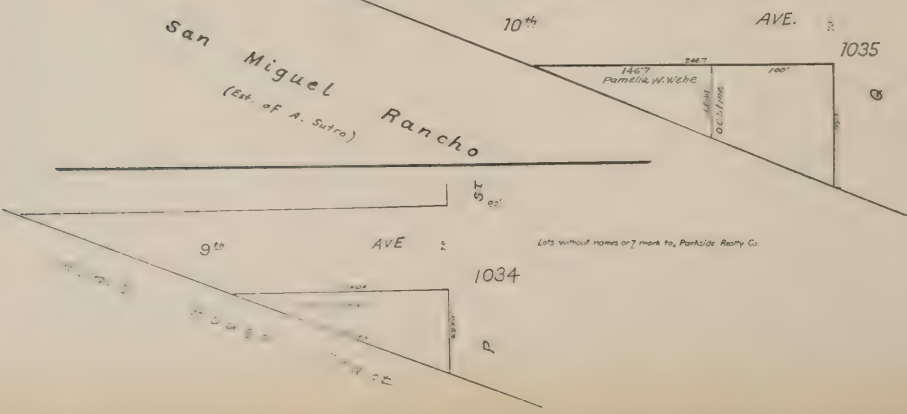
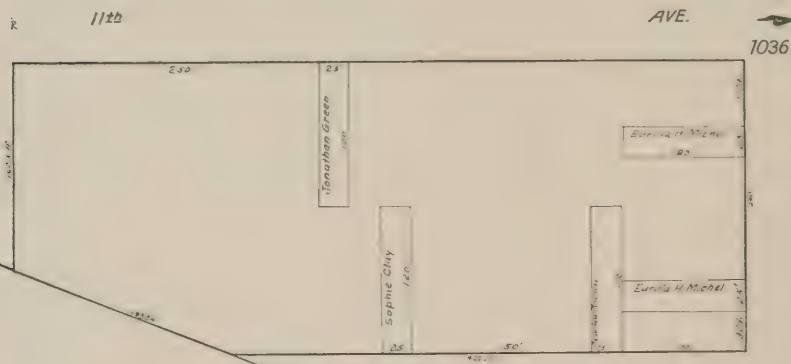

Q

Q

San Miguel Rancho  
(Est of A. Sutro)

9<sup>th</sup>


AVE.



Lots without names or 7 mark to, Parkside Realty Co.

1042


ST



16th

AVE.

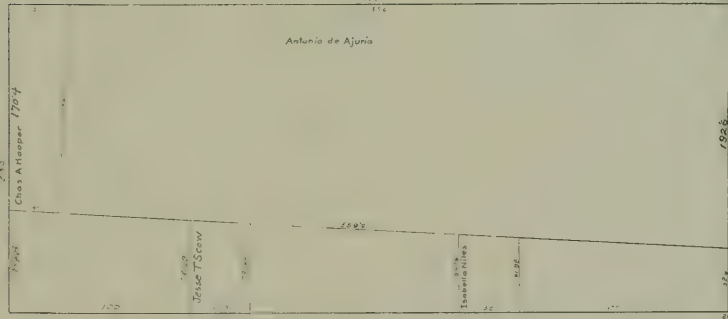
1041



15th

AVE.


1040



14th

AVE.

1039



13th


AVE.

21st

AVE

1046


ST.



20th

AVE.

1045



R 19th

AVE.

1044

R



Q

R 18th

AVE.

1043

R



70

17th

AVE.

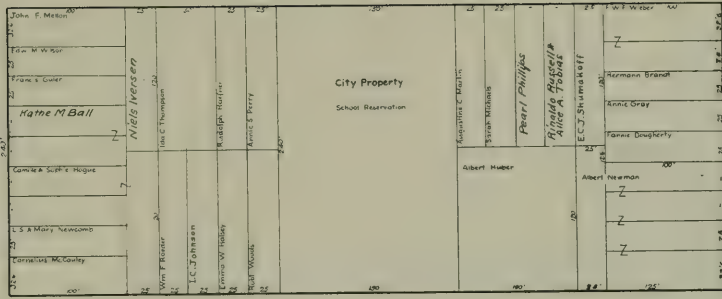


25th

AVE.

989

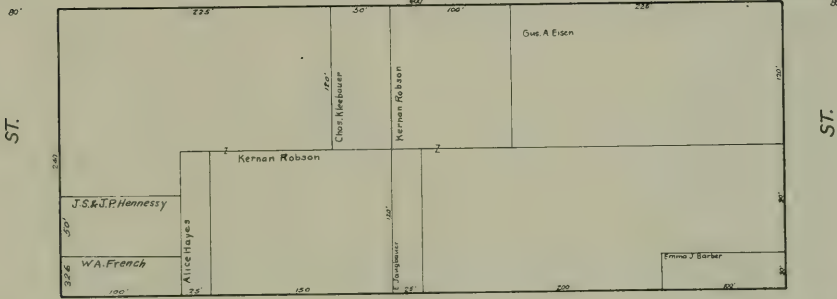
1050



24th

AVE.

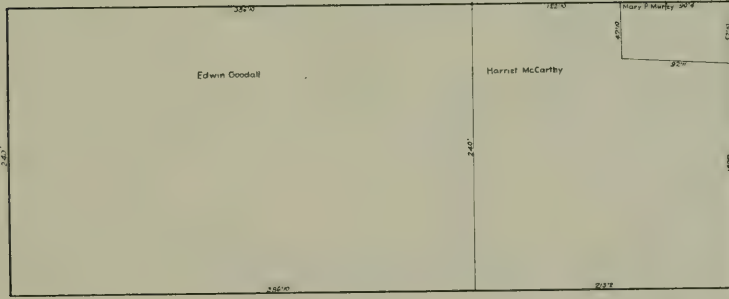
1049



23rd

AVE.


1048



22nd

AVE.

1047



21st

AVE.

29th

AVE

1054

ST



ST

28th

Vacant Lots: G. G. Park & Land Co

AVE.



1053



27th

AVE.

1052



26th

AVE.

1051

A



G

25th


AVE.

33<sup>rd</sup>

AVE.

1058


ST.



32<sup>nd</sup>

AVE.

1057




31<sup>st</sup>

AVE.

1056

R




30<sup>th</sup>

AVE.

1055




80







29<sup>th</sup>


AVE.

70








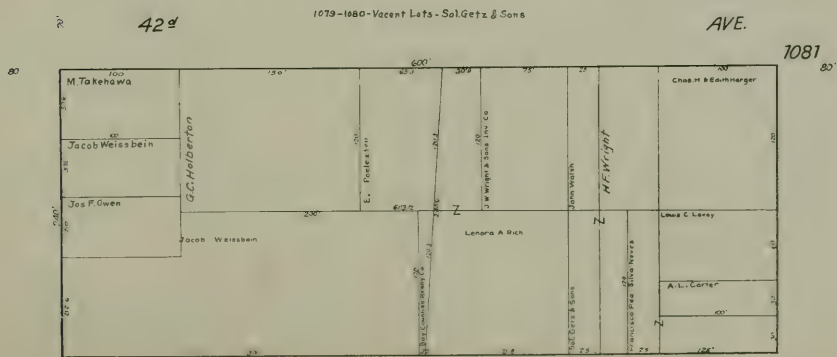
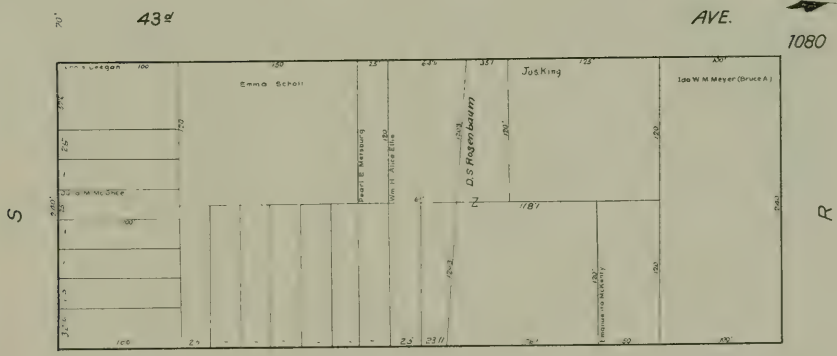





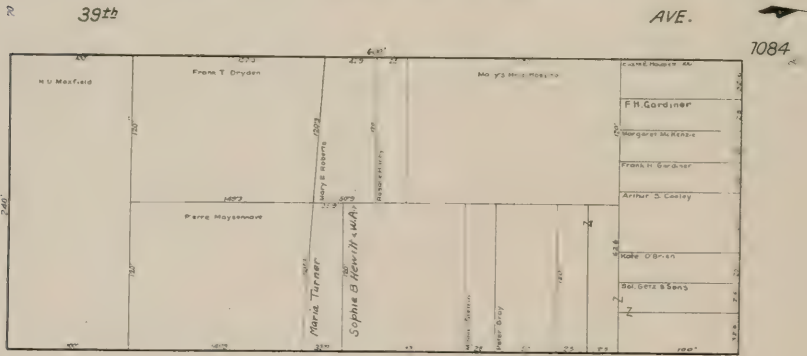
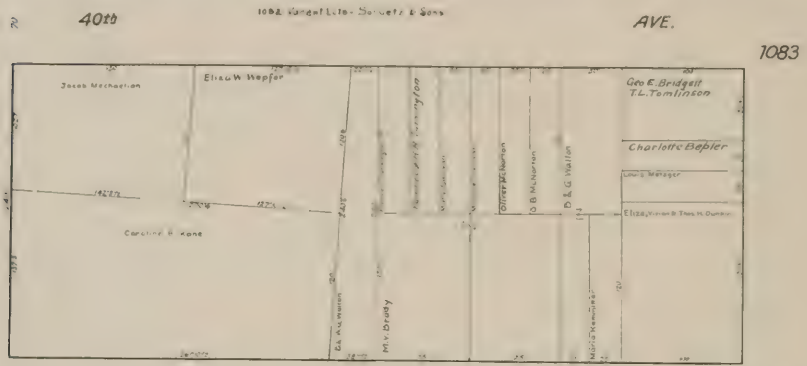














37th

AVE.

999

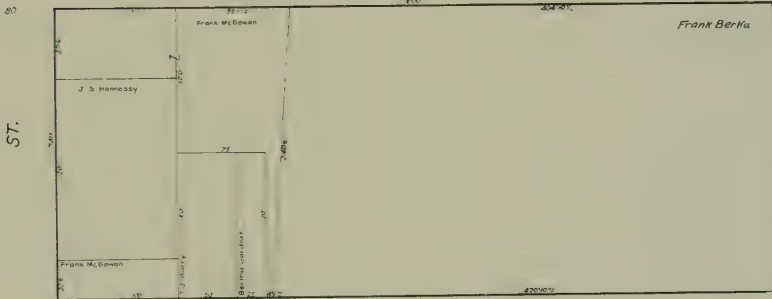
1086



36th

AVE.


1087



35th

AVE.


1088



34th

AVE

1089



33rd


AVE.

334

AVE.

1090

ST.




ST.

324

1090 - Vacant Lots - Newton Realty Co

AVE.

1091




31st

AVE.

1092

S



R

30th

1092 - Vacant Lots - A. Oettinger & Son & Muffatt & Co.

AVE.

1093



29th

AVE.

29th

AVE.

1094

1001

S.T.




S.T.

28th

AVE.

1095



S.T.

S.T.

27th

AVE.

1096



S.T.

S.T.

26th

AVE.

1097

S



S

25th


AVE.

70'

25th

AVE.

1098




24th

AVE.

1099

ST



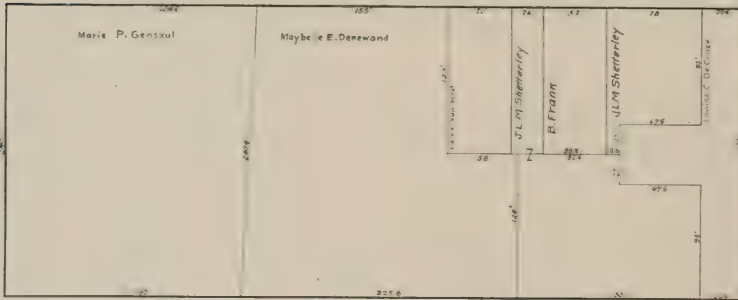
ST

23rd

1299 - Vacant Lots - K. Robson

AVE.

1100




22nd

AVE.

1101

S



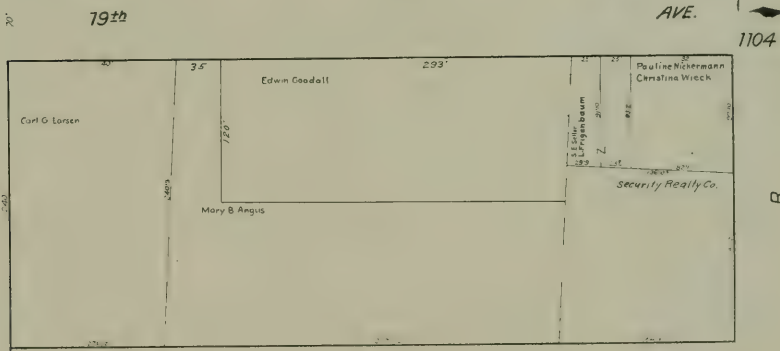




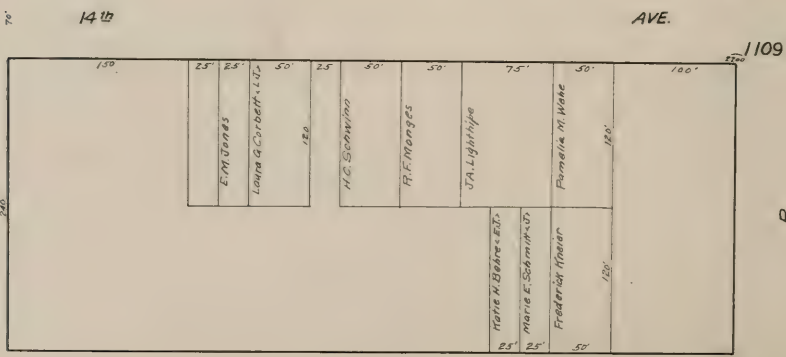
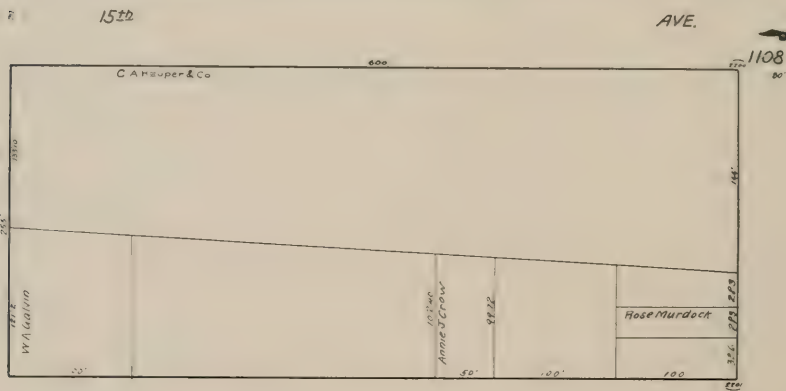

R

21st

AVE.







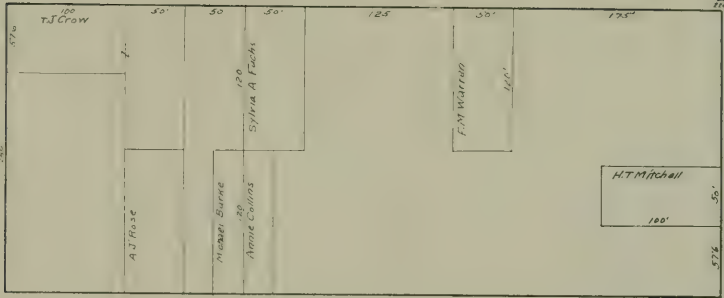
71

13<sup>th</sup>

AVE.

1005

ST




12<sup>th</sup>

Vacant Lots "Parkside Realty Co"

AVE.

S

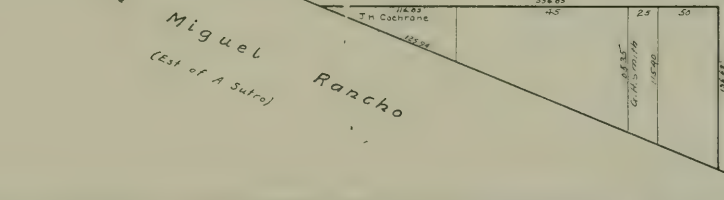


11<sup>th</sup>

AVE.

1111

San Miguel Rancho  
(Est of A Sutor)

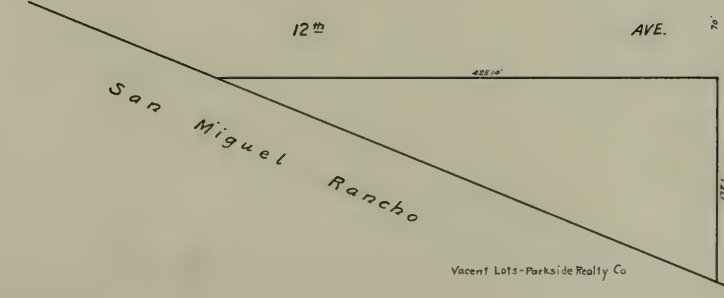


12<sup>th</sup>

AVE.

1113

San Miguel Rancho




Vacant Lots-Parkside Realty Co

16<sup>th</sup>

AVE.

1117




ST.

15<sup>th</sup>

AVE.


1116



14<sup>th</sup>

AVE.

1115




T

13<sup>th</sup>

AVE

1114



12<sup>th</sup>

Vacant Lots - Parkside Realty Co

AVE.

S

70'

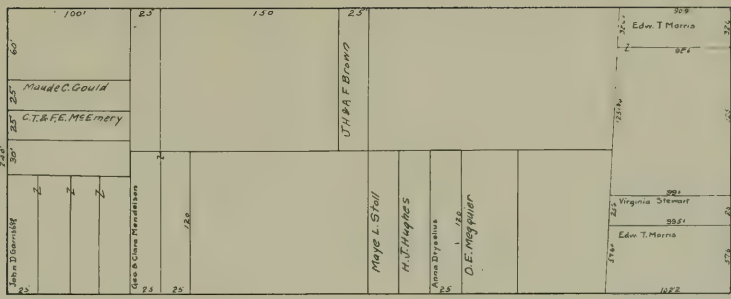
20<sup>th</sup>

AVE.

1007

1121

S.T.




S.T.

70'

19<sup>th</sup>

AVE.

1120





Vacant Lots "Parkside Realty Co"

70'

18<sup>th</sup>

AVE.

1119



70'

17<sup>th</sup>

AVE.

1118


T.

70'


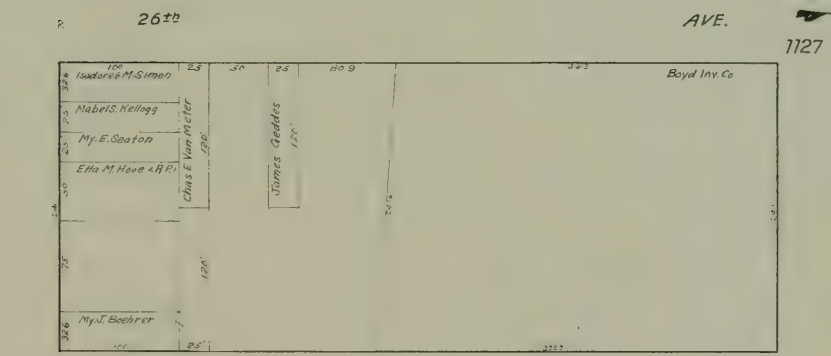

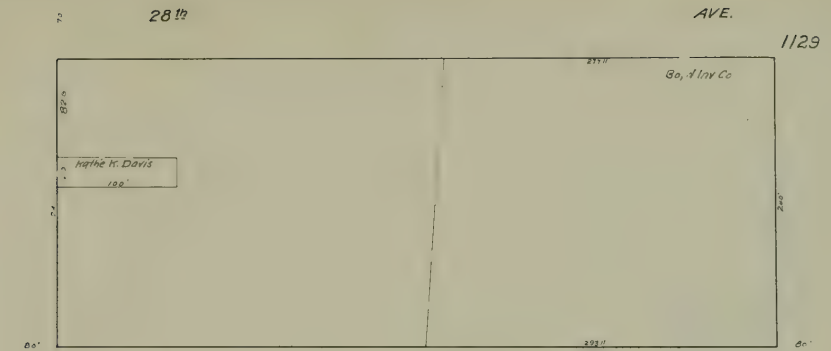
16<sup>th</sup>

AVE.

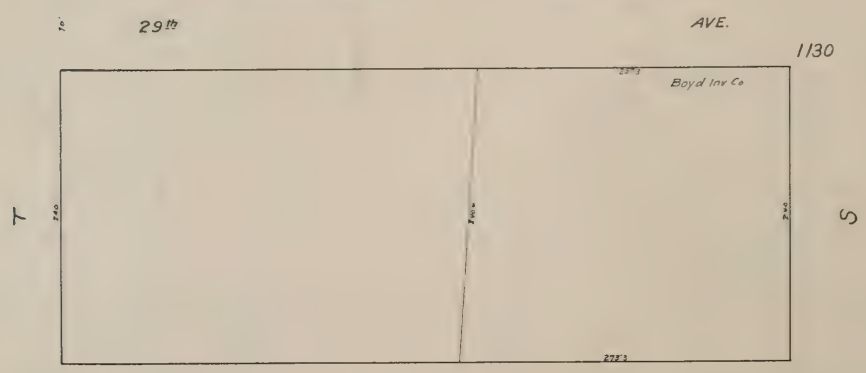
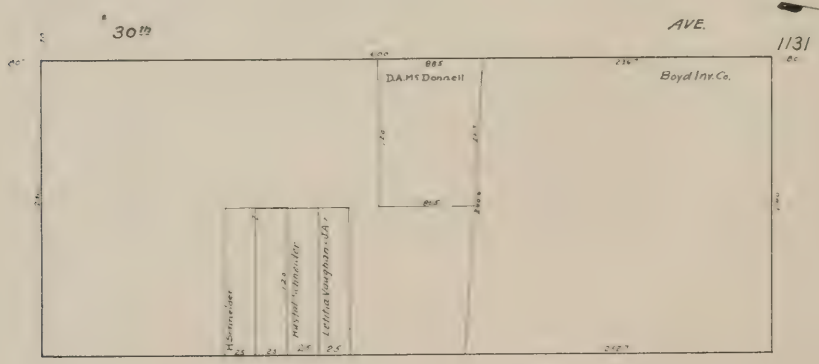
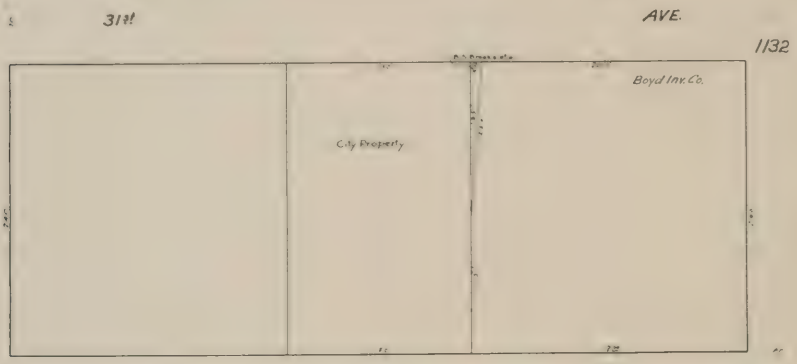

S











28<sup>th</sup> AVE. Vacant Lots: Portside Realty Co.







70

44<sup>th</sup>

AVE.

1013

ST



7145

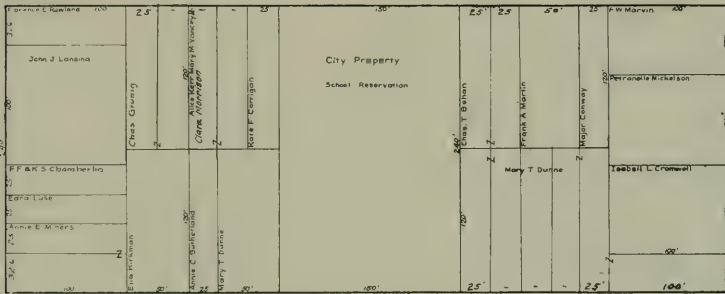
ST

70

43<sup>rd</sup>

AVE.

7144



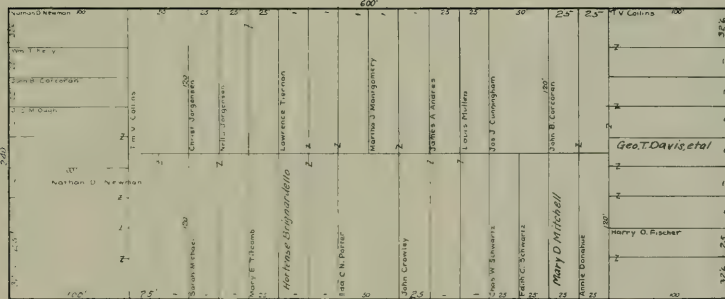
70

42<sup>nd</sup>

AVE.

7143

ST



7143

70

41<sup>st</sup>

AVE.

7142

T



70

40<sup>th</sup>

AVE.

S

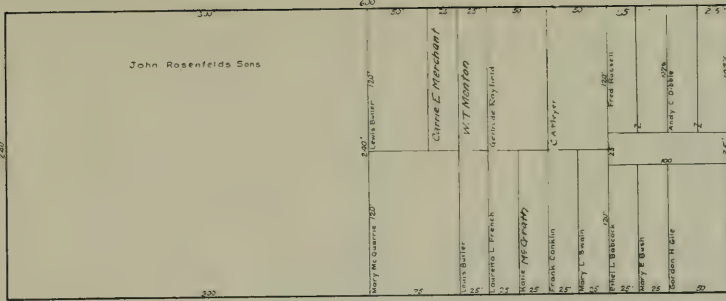


48th

AVE.

1150 1015

ST.




ST.

47th

AVE.

1151




46th

AVE.

1152

U




T

45th

AVE.

1153

V



44th

AVE.

70'

80'

44th

AVE.

1154

ST.




ST.

43rd

AVE.


1155



42nd

AVE.

1156




41st

AVE.

1157

U



T

40th

AVE.

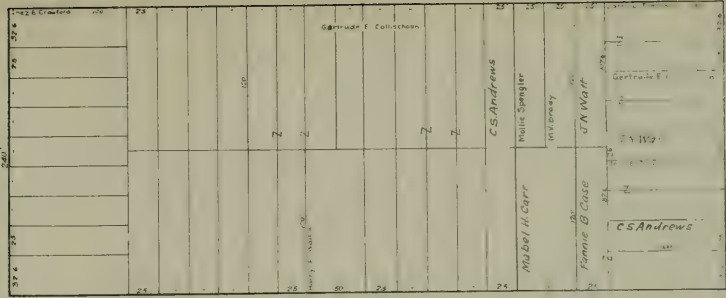


70' 40th

AVE.

1011

1158



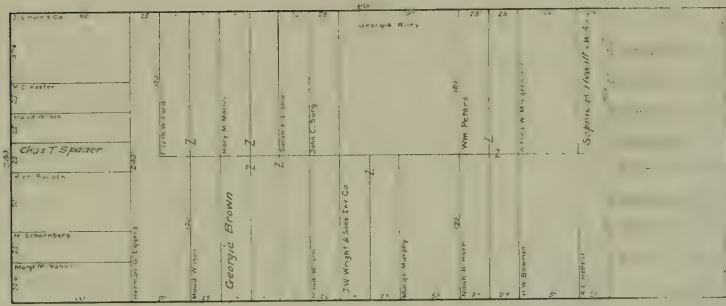
70' 39th

1158-Vacant Lots - Catho Block

AVE.

1159

ST.




ST.

70' 38th

AVE.

1160




70' 37th

1160-Vacant Lots - Ada I. M. Mahon

AVE.

1161

U



T


36<sup>th</sup>

AVE.

1162

ST.


ST.



35<sup>th</sup>

AVE.

1163




34<sup>th</sup>

AVE.

1164

U

T




33<sup>rd</sup>

AVE.

1165

Lots without name or Z mark to "Parkside Realty Co."



70'

32<sup>nd</sup>

AVE.

80'



1020

28<sup>th</sup>

AVE.

1170



27<sup>th</sup>

AVE.


1171



26<sup>th</sup>

AVE.

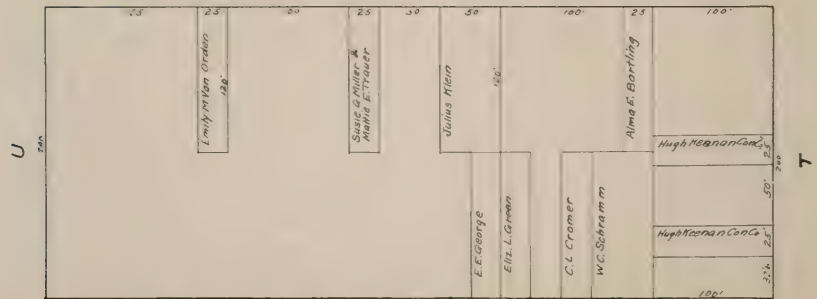
1172



25<sup>th</sup>

AVE.

1173





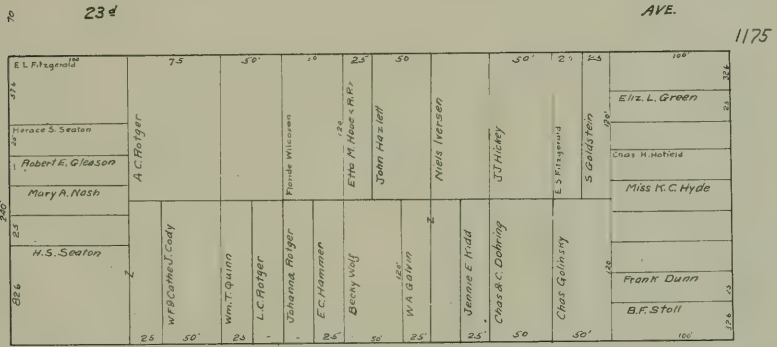

U

T

24<sup>th</sup>

Vacant Lots: "Parkside Realty Co."

AVE.



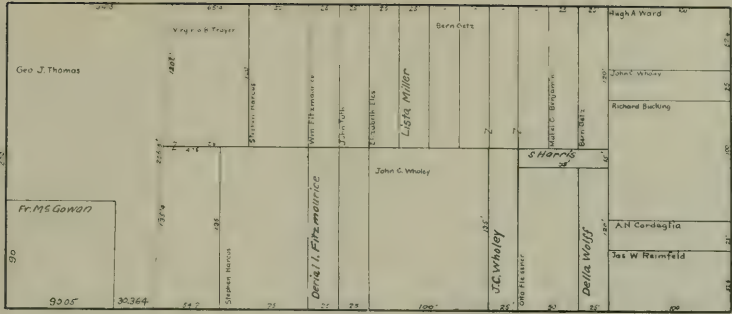


16th

AVE.

1023


1182



15th

AVE.


1183



14th

AVE.

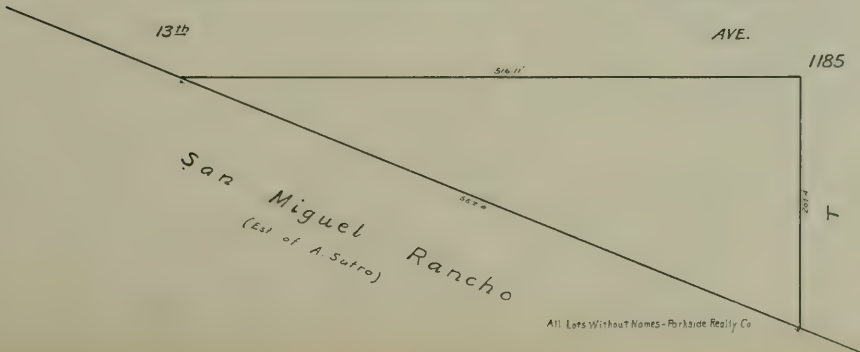
1184



13th

AVE.

1185


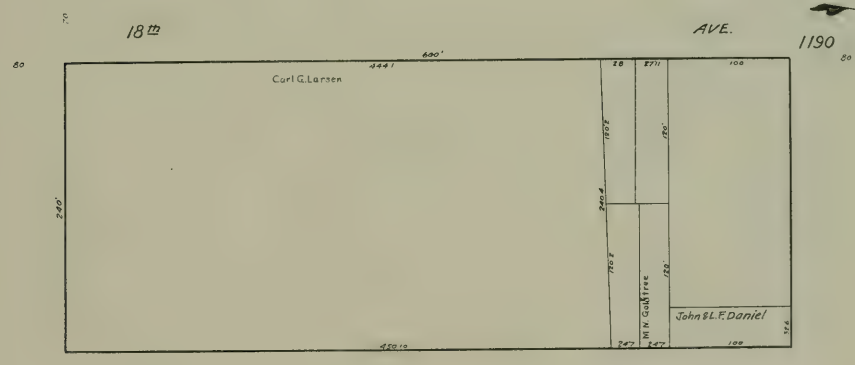
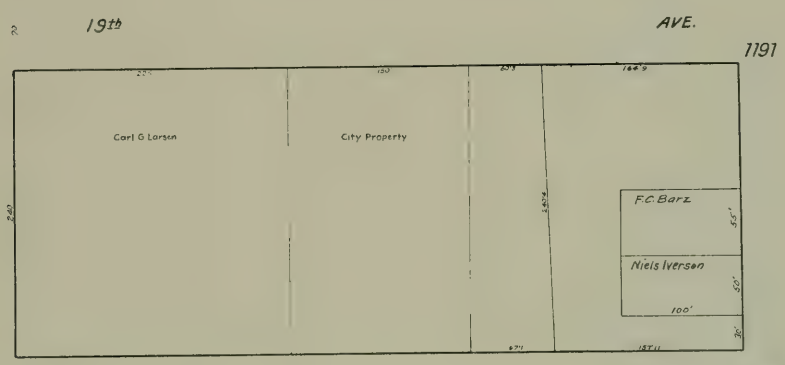



San Miguel Rancho  
(Est. of A. Sutto)

All Lots Without Names - Parkside Realty Co











16<sup>th</sup> AVE. Vacant Lots: Parkside Realty Co.



1026




All Lots without names or Z mark - Parkside Realty Co

28th

AVE.

1027

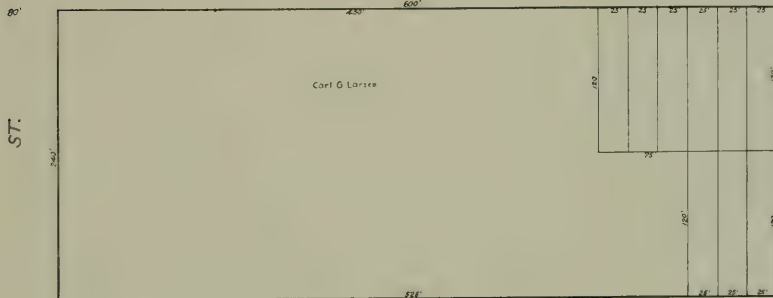
1200



27th

AVE.


1199



26th

AVE.

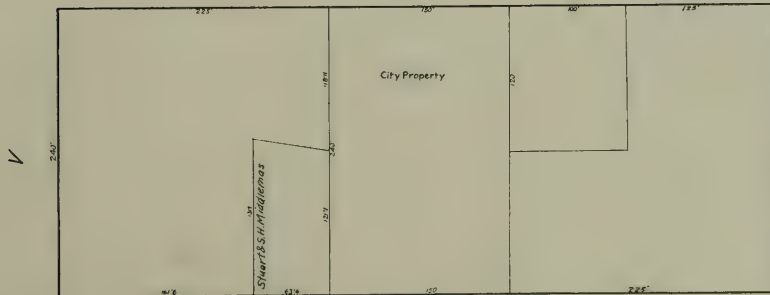
1198



25th

AVE.

1197



24th

AVE.




Lots without names or 7 marks to Purside Realty Co.,



57



58



V

U












1032

48th

AVE.

1220

ST.




ST.

47th

AVE.

1219




46th

AVE.

1218

V




U

45th

AVE.

1217







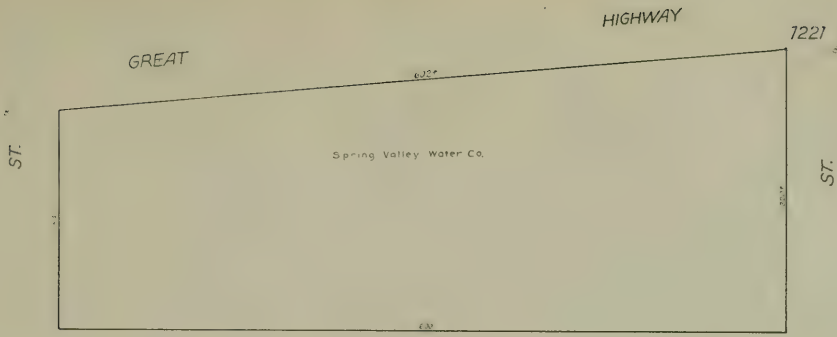
70'

44th

AVE.

80'





44th

4th

1225

ST.


ST.



43rd

AVE.


1226



42nd

AVE.

1227




41st

AVE.

1228

W

V



70'

40th


AVE.

40<sup>th</sup>

AVE.

1035

1229




39<sup>th</sup>

AVE.

1230

ST.




ST.

38<sup>th</sup>

AVE.


1231



37<sup>th</sup>

AVE.

1232



ST.

ST.

36<sup>th</sup>

AVE.


10.36

36<sup>th</sup>

AVE.

7233

ST.



ST.

35<sup>th</sup>

AVE.

7234



ST.

34<sup>th</sup>

AVE.

7235

W



V




ST.

33<sup>rd</sup>

AVE.





7236



ST.

32<sup>nd</sup>

AVE.





28<sup>th</sup>

AVE.

ST.

Public Square

ST.

96

2

26<sup>th</sup>

AVE.

80

7243



105

Parkside Realty Co.

2

25<sup>th</sup>

AVE.

7244

W






Parkside Realty Co.

2

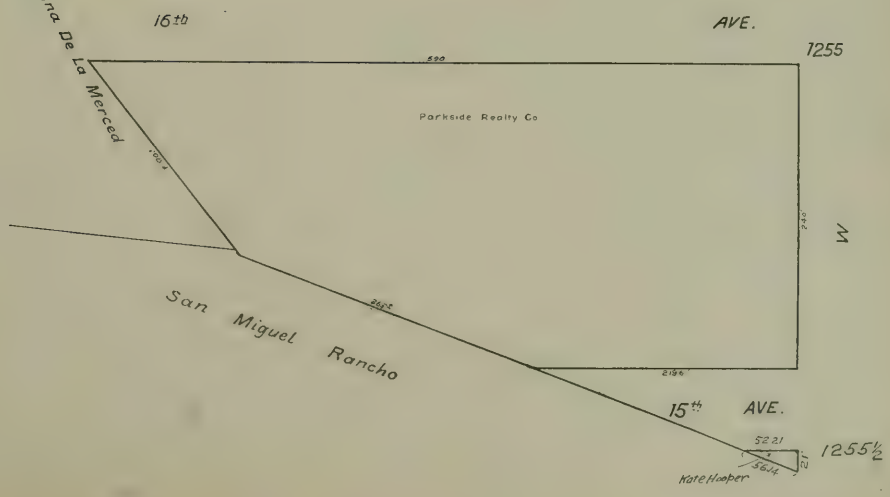
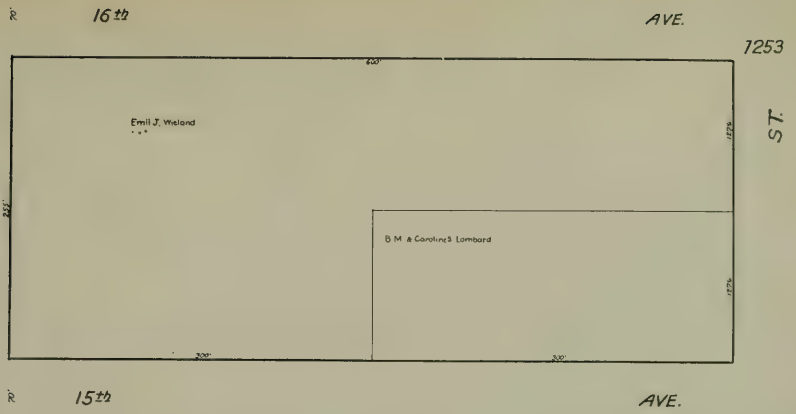
24<sup>th</sup>





AVE.


1











80

70'

24th

23rd

22nd

21st

20th

AVE.

AVE.

AVE.

AVE.

AVE.

1263

1262

1261

1260

ST.

W



Geo. W. Greene

Geo. W. Greene

Geo. W. Greene

W. H. Green

City Property  
Engine 24

70'

70'

70'

70'

80'

583'

573.5

583.4

594.0

600'

600'

600'

700'

700'

700'

700'

700'

700'

700'

800'

800'

800'

800'

102'

102'

102'

102'

102'

102'

102'

102'

102'

102'

102'

102'

102'

102'

102'

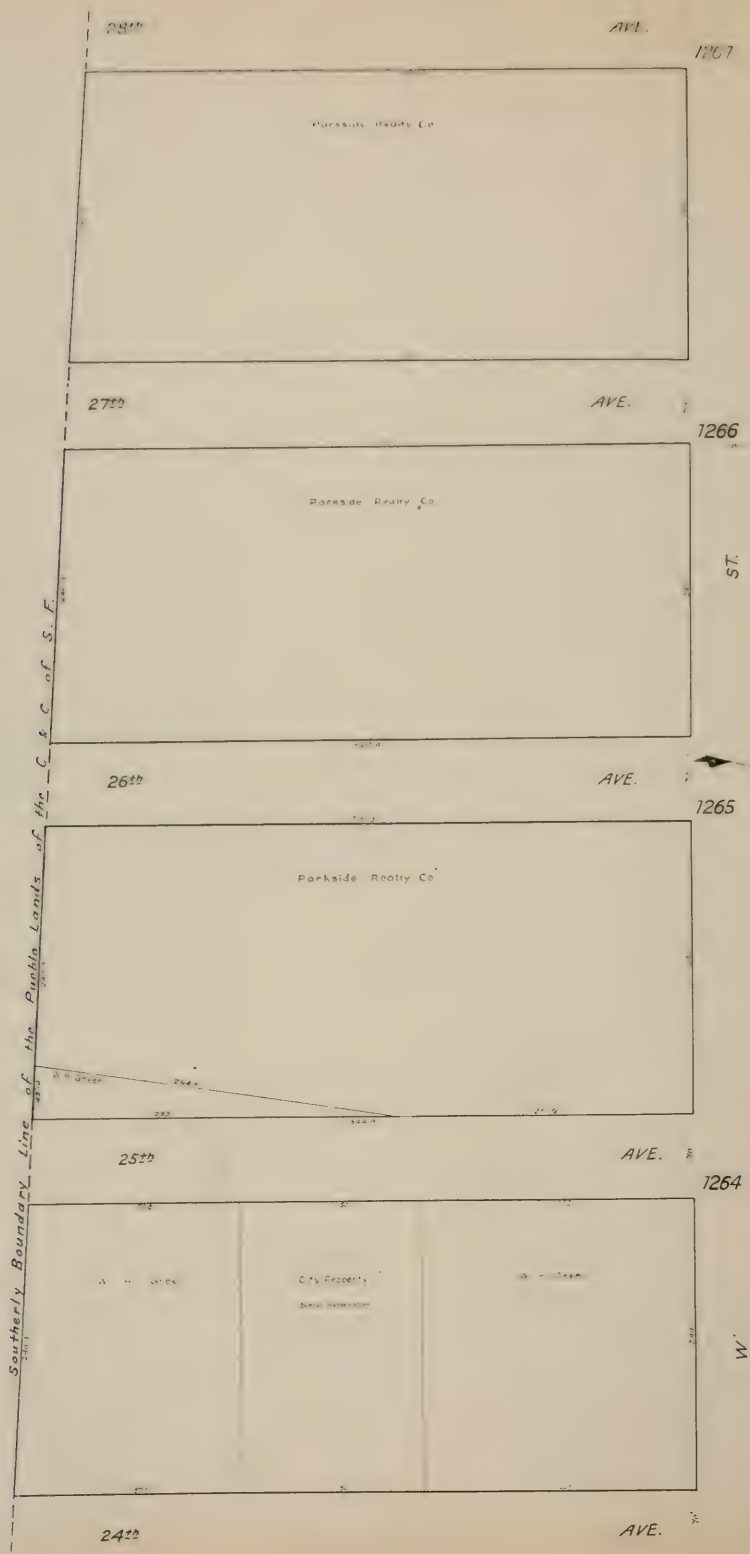
102'

102'

102'

102'

102'



Southernly Boundary Line of the Punta Lands of the C. & C. of S. F.

28<sup>th</sup>

AVE.

1267

Parkside Realty Co.

27<sup>th</sup>

AVE.

1266

Parkside Realty Co.

ST.

26<sup>th</sup>

AVE.

1265

Parkside Realty Co.



25<sup>th</sup>

AVE.

1264

A. H. Green

City Property  
Social Interaction

A. H. Green

ST.


24<sup>th</sup>

AVE.




36<sup>th</sup>

AVE. 1275




35<sup>th</sup>

AVE. 1274




34<sup>th</sup>

AVE. 1273



33<sup>rd</sup>

AVE. 1272




32<sup>nd</sup>

AVE. 1271


32<sup>nd</sup>

1271




31<sup>st</sup>

AVE. 1270




30<sup>th</sup>

AVE. 1269



29<sup>th</sup>

AVE. 1268



28<sup>th</sup>

ST.

Southerly Boundary Line of the Pueblo Lands


W

W

40th

AVE

1279



39th

AVE.

1278



ST.



38th

AVE.

1277

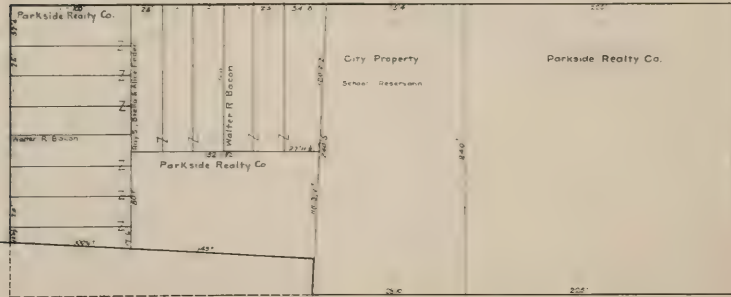


37th

AVE.

1276

X



36th

AVE.

W




GREAT HIGHWAY

1287

ST.


Spring Valley Water Works



47th AVE.

1286


Spring Valley Water Works



46th AVE.

1285

Spring Valley Water Works

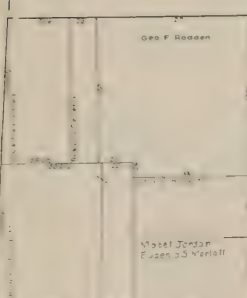


45th AVE.

1284

Geo F Rosen

Mabel Jordan Euben SS Verloff



44th AVE.

ST

X

40th

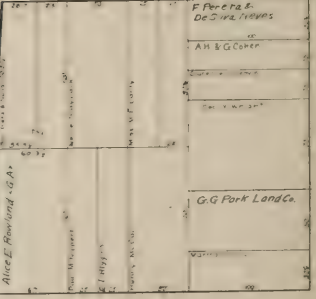
Menard Gilbert

Geo Doyland Co



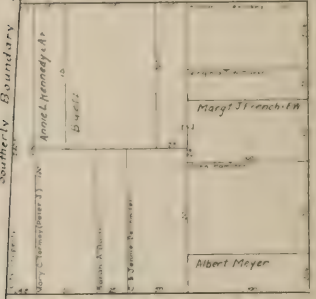
41st AVE.

1280



42nd AVE.

1281



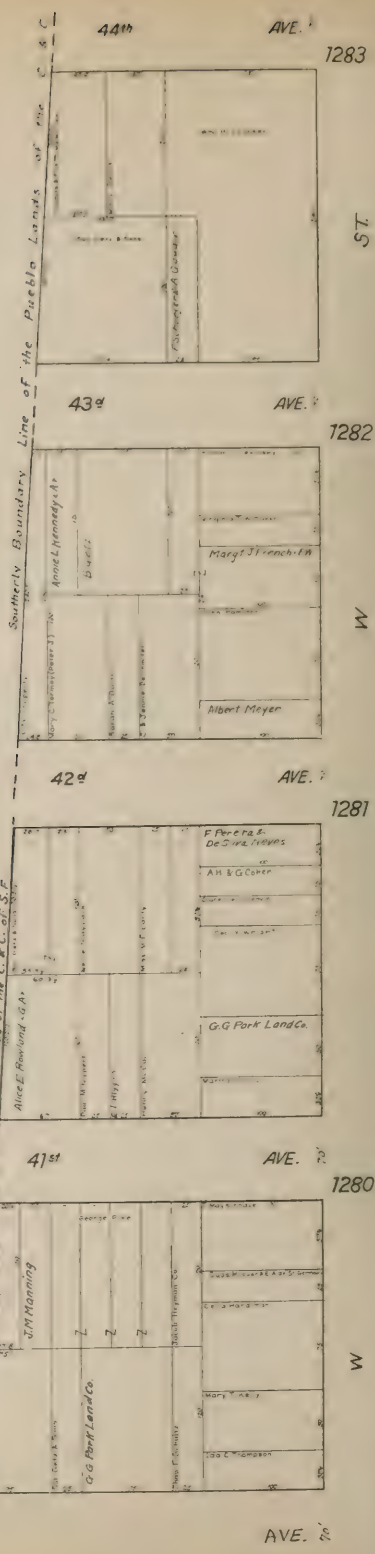
43rd AVE.

1282



44th AVE.

1283



ST

W

W

AVE.

















