

BOSTON PUBLIC LIBRARY



3 9999 06660 935 3



Boston Public Library.

C

★

No 6357.19-1902



GIVEN BY

Boston City Messenger



Digitized by the Internet Archive
in 2010 with funding from
Boston Public Library

THE
MUNICIPAL REGISTER
FOR 1902.



SEAL OF THE CITY.



Patrick A. Collins

THE
MUNICIPAL REGISTER
FOR 1902,

CONTAINING

A REGISTER OF THE CITY GOVERNMENT,

THE

RULES OF THE BOARD OF ALDERMEN, COMMON
COUNCIL AND CITY COUNCIL,

A LIST OF EXECUTIVE AND OTHER PUBLIC OFFICERS AND
VARIOUS STATISTICS RELATING TO THE CITY.

[CITY DOCUMENT No. 45.]



BOSTON :
MUNICIPAL PRINTING OFFICE.
1902.

2 3 4 5 6 7 8 9 10 11 12 13 14 15 16 17 18 19 20 21 22 23 24 25 26 27 28 29 30 31 32 33 34 35 36 37 38 39 40 41 42 43 44 45 46 47 48 49 50 51 52 53 54 55 56 57 58 59 60 61 62 63 64 65 66 67 68 69 70 71 72 73 74 75 76 77 78 79 80 81 82 83 84 85 86 87 88 89 90 91 92 93 94 95 96 97 98 99 100

10. cont.

+
6357.19
1902.

Boston City Messenger,
Oct. 22, 1902.



PUBLIC LIBRARY
OF THE CITY OF BOSTON
100 NORTH BOSTON STREET
BOSTON, MASS.

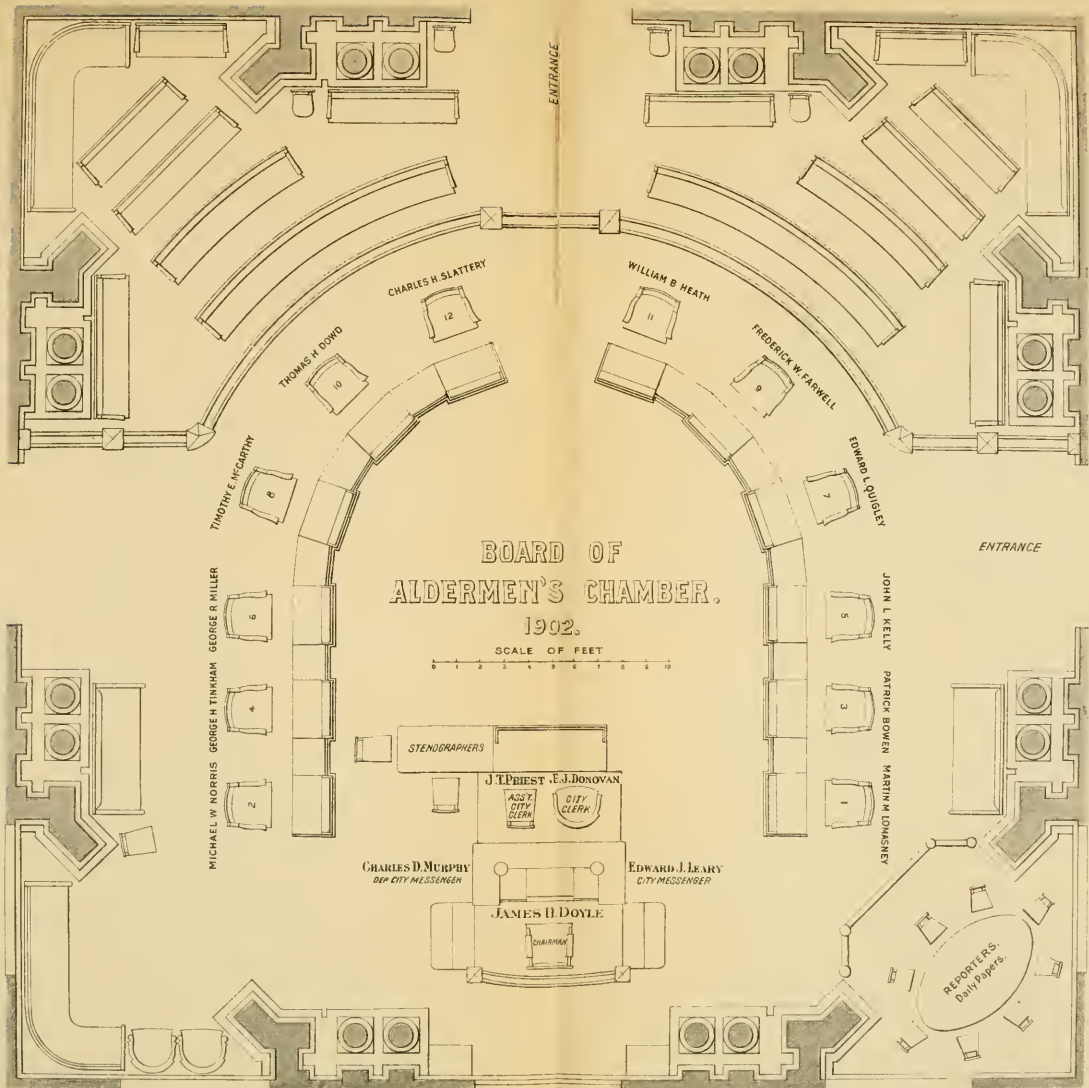
INTRODUCTION.

The City has annually since 1821 issued a volume containing, until 1829, a register of the City Council and a list of the officers. In 1829, the City Charter, in 1830, the Acts relating to Boston and the ordinances, and in 1832, an index were added. The volume for 1822 contains fifteen pages, and for 1840 eighty-five pages, and three pages of index. The volumes up to and including 1840 bear the title of *The Rules and Orders of the Common Council*, and since that year the title of *THE MUNICIPAL REGISTER*. *THE MUNICIPAL REGISTER* for 1841 contains the Rules and Orders of the Common Council, joint rules, ordinances of the City, statutes of the Commonwealth relating to the City, a list of the public schools, the City Government of 1841, the committees and departments (consisting at that time of the treasury, law, police, health, public land and buildings, lamps and bridges, fire, and public charitable institutions), and a list of the ward officers; from 1842 to 1864, it also contains a list of the members of preceding City Governments, a necrological record of those members, the latest ordinances and the special statutes relating to the City; in 1851 a list of the annual orators was added, and in 1853 a map of the City and the Rules of the Board of Aldermen were inserted; in 1876 statistics of registration and voting were included, and since 1879 in tabulated form; in 1883 portraits of the Mayor and presiding officers of the two branches of the City Council were included, and in 1888 a list of the members of the past City Governments of Roxbury and Charlestown was added, and continued to 1890. From 1889 to 1896, inclusive, *THE MUNICIPAL REGISTER* contained a compilation of the Charter and Acts subsequently passed, in the place of which an index of said Charter and Acts was substituted in 1897. The Boston charter and index are again omitted this year; otherwise *THE MUNICIPAL REGISTER* of this year is in substantially the form of all other *MUNICIPAL REGISTERS* since 1889.

By the direction of the Joint Committee on Rules and Orders *THE MUNICIPAL REGISTER* of 1902 has been compiled by the Statistics Department. Text and tables have been revised, and several new tables, with additional text, have been incorporated.



James N. Doyle



ENTRANCE

CHARLES H. SLATTERY
12

WILLIAM B. HEATH
11

THOMAS H. DOWD
10

FREDERICK W. FARWELL
9

TIMOTHY E. MCCARTHY
8

EDWARD L. LOBLEY
7

BOARD OF
ALDERMEN'S CHAMBER.

1902.

SCALE OF FEET



ENTRANCE

MICHAEL W. NORRIS
GEORGE H. TINKHAM
GEORGE R. MILLER

JOHN L. KELLY
PATRICK BOWEN
MARTIN M. DONAGHEY

STENOGRAPHERS

J. PRIEST E. J. DONOVAN

ASSTY. CITY CLERK

CITY CLERK

CHARLES D. MURPHY
REP. CITY MESSENGER

EDWARD J. LEARY
CITY MESSENGER

JAMES H. DOYLE
CHAIRMAN

REPORTERS.
Daily Papers.

GOVERNMENT
OF THE
CITY OF BOSTON.
1902.

PATRICK A. COLLINS, *Mayor*.

Residence, 74 Corey road, Brighton.

Salary, \$10,000.

[Stat. 1885, Chap. 266; Stat. 1895, Chap. 449, § 1; Rev. Ord., 1898,
Chap. 2.]

BOARD OF ALDERMEN.

Salary, \$1,500 each.

[Stat. 1893, Chap. 473.]

JAMES H. DOYLE, *Chairman*.

FIRST DISTRICT, WARDS 1 AND 2.

JOHN L. KELLY . . . Junction Sumner and Webster streets.

SECOND DISTRICT, WARDS 3, 4 AND 5.

EDWARD L. QUIGLEY 14 Prospect street.

THIRD DISTRICT, WARDS 6 AND 8.

MARTIN M. LOMASNEY 27 McLean street.

FOURTH DISTRICT, WARDS 7, 9 AND 13.

MICHAEL W. NORRIS 123 West Fourth street.

PATRICK BOWEN 3 Malden street.

FIFTH DISTRICT, WARDS 10 AND 19.

THOMAS H. DOWD 129 St. Alphonsus street.

SIXTH DISTRICT, WARDS 11 AND 25.

GEORGE HOLDEN TINKHAM . 326 Commonwealth avenue.

SEVENTH DISTRICT, WARDS 12 AND 18.

JAMES H. DOYLE 1692 Washington street.

EIGHTH DISTRICT, WARDS 14 AND 15.

CHARLES H. SLATTERY 520 East Broadway.

NINTH DISTRICT, WARDS 16, 20 AND 24.

GEORGE R. MILLER 11 Greenheys street.

FREDERICK W. FARWELL 44 Harvest street.

TENTH DISTRICT, WARDS 17 AND 21.

TIMOTHY E. MCCARTHY 116 Winthrop street.

ELEVENTH DISTRICT, WARDS 22 AND 23.

WILLIAM B. HEATH 33 Eliot street.

Clerk, ex officio.

EDWARD J. DONOVAN, 45 McLean street.

Salary, \$5,000.

[Stat. 1854, Chap. 448, § 30; Stat. 1885, Chap. 266, § 2; Stat. 1901, Chap. 332; Rev. Ord., 1898, Chap. 11.]

Regular meetings, Mondays at 3 P.M.

COMMON COUNCIL.

ARTHUR W. DOLAN, *President.**Ward 1.* — WILLIAM B. JACKSON, 62 Falcon street.

WALTER J. STAPLES, 193 Lexington street.

ROBERT J. GOVE, 434 Meridian street.

Ward 2. — THOMAS F. CLARK, 83 Cottage street.

JAMES J. DONNELLY, 11 Cheever court.

JOHN J. FLAHERTY, 65 Gove street.

Ward 3. — EDWARD L. CAULEY, 4 Mystic street.

JOHN J. CONWAY, 138 Medford street.

DANIEL J. McDONALD, 73 Decatur street.

Ward 4. — GEORGE H. CADIGAN, 64 Baldwin street.

JOHN J. MULLEN, 12 Beacham street.

PETER A. McDONALD, 33 Belmont street.

Ward 5. — ARTHUR W. DOLAN, 30 Rutherford avenue.

MAURICE J. POWER, 7 Winthrop street.

GEORGE A. MURDOCK, 33 Bow street.



Arthur W. Dolan.

- Ward 6.* — THOMAS J. GRADY, 49 Charter street.
GEORGE A. SCIGLIANO, 15 Hull street.
PHILIP J. MCGONAGLE, 4 North Margin place.
- Ward 7.* — DANIEL J. DONNELLY, 78 Oak street.
JAMES F. McDERMOTT, 4 Tyler street.
WILLIAM A. H. CROWLEY, 48 Curve street.
- Ward 8.* — MICHAEL F. HART, 23 Eaton street.
HYMAN WEINBERG, 102 Brighton street.
JOSEPH A. MAYNARD, 401 Charles street.
- Ward 9.* — JOHN L. CURRY, 42 Dwight street.
EDWARD F. FITZGERALD, 103 Union Park street.
AARON E. MYERS, 1303 Washington street.
- Ward 10.* — HARRY O. ALEXANDER, 173 St. Botolph street.
JAMES H. PHELAN, 27 St. Germain street.
GUY W. COX, Hotel Westminster.
- Ward 11.* — MARCH G. BENNETT, 74 Pinckney street.
S. WILLIAM SIMMS, 1 Phillis court.
DANIEL W. LANE, 291 Beacon street.
- Ward 12.* — HARRY S. UPHAM, 127 Pembroke street.
FRANK E. GAYLORD, 1521 Washington street.
EVERETT H. JENNEY, 125 West Newton street.
- Ward 13.* — FRANK J. LINEHAN, 195 West Fifth street.
ANDREW L. O'TOOLE, 215 D street.
EDWARD F. McGRADY, 266 West Fourth street.
- Ward 14.* — PATRICK J. SHIELS, 746 East Fifth street.
JOHN J. TEEVENS, jr., 87 P street.
ROBERT J. WARE, 12 I street.
- Ward 15.* — WILLIAM E. HICKEY, 11 Lark street.
JAMES M. LANE, 21 Vale street.
CHARLES E. WALSH, 61 G street.
- Ward 16.* — HUGH J. YOUNG, 102 Buttonwood street.
ARTHUR L. GAVIN, 17 East Cottage street.
WILLIAM J. LYONS, 21 Dacia street.

- Ward 17.* — GEORGE A. FLYNN, 4 Marshfield street.
 JEREMIAH J. GOOD, 26 Albion street.
 JOHN F. HOAR, 46 Burrell street.
- Ward 18.* — WILLIAM J. BARRETT, 100 Marcella street.
 MARTIN MILMORE, 998 Tremont street.
 DAVID M. OWENS, 6 Kent street.
- Ward 19.* — JOHN F. EGAN, 176 Ward street.
 PETER A. HOBAN, 820 Parker street.
 BERNARD W. KENNEY, 14 Gurney street.
- Ward 20.* — OLIVER F. DAVENPORT, 27 Thacher road.
 GEORGE O. WOOD, 333 Park street.
 FRANK W. THAYER, 24 Northern avenue.
- Ward 21.* — WILLIAM M. CURTIS, 2986 Washington street.
 CLARENCE W. STARRATT, 39 Walnut avenue.
 EDMUND WEBER, 74 Maywood street.
- Ward 22.* — GEORGE W. LOREY, 49 Boylston street.
 JOHN J. BURKE, corner Bismarck and Porter
 streets.
 JOHN GRAUMANN, 169 Boylston street.
- Ward 23.* — WALTER E. HENDERSON, 31 Orchard street:
 EDWARD J. BROMBERG, 99 Kittredge street.
 JOHN J. CONWAY, 4 Spring street.
- Ward 24.* — HERBERT W. BURR, 106 Lonsdale street.
 WILLIAM E. HANNAN, 32 Beaumont street.
 HENRY S. CLARK, 11 Montague street.
- Ward 25.* — FRANK H. HOWE, 131 Franklin street.
 EDWARD W. BROWN, 42 Pratt street.
 GEORGE MCKEE, 235 North Beacon street.

Clerk.

JOSEPH O'KANE, 40 Blakeville street, Dorchester.

Salary, \$3,500.

Regular meetings, Thursdays at 7.45 P.M.

MEMBERS OF THE CITY COUNCIL.

(Alphabetically arranged.)

ALDERMEN.

Bowen, Patrick	McCarthy, Timothy E.
Dowd, Thomas H.	Miller, George R.
Doyle, James H.	Norris, Michael W.
Farwell, Frederick W.	Quigley, Edward L.
Heath, William B.	Slattery, Charles H.
Kelly, John L.	Tinkham, George Holden
Lomasney, Martin M.	

COUNCILMEN.

	Ward		Ward
Alexander, Harry O.	10	Fitzgerald, Edward F.	9
Barrett, William J.	18	Flaherty, John J.	2
Bennett, March G.	11	Flynn, George A.	17
Bromberg, Edward J.	23	Gavin, Arthur L.	16
Brown, Edward W.	25	Gaylord, Frank E.	12
Burke, John J.	22	Good, Jeremiah J.	17
Burr, Herbert W.	24	Gove, Robert J.	1
Cadigan, George H.	4	Grady, Thomas J.	6
Cauley, Edward L.	3	Graumann, John	22
Clark, Henry S.	24	Hannan, William E.	24
Clark, Thomas F.	2	Hart, Michael F.	8
Conway, John J.	3	Henderson, Walter E.	23
Conway, John J.	23	Hickey, William E.	15
Cox, Guy W.	10	Hoar, John F.	17
Crowley, William A. H.	7	Hoban, Peter A.	19
Curry, John L.	9	Howe, Frank H.	25
Curtis, William M.	21	Jackson, William B.	1
Davenport, Oliver F.	20	Jenney, Everett H.	12
Dolan, Arthur W.	5	Kennedy, Bernard W.	19
Donnelly, Daniel J.	7	Lane, Daniel W.	11
Donnelly, James J.	2	Lane, James M.	15
Egan, John F.	19	Linehan, Frank J.	13

	Ward		Ward
Lorey, George W. . . .	22	Power, Maurice J. . . .	5
Lyons, William J. . . .	16	Scigliano, George A. . . .	6
Maynard, Joseph A. . . .	8	Shiels, Patrick J. . . .	14
McDermott, James F. . . .	7	Simms, S. William . . .	11
McDonald, Daniel J. . . .	3	Staples, Walter J. . . .	1
McDonald, Peter A. . . .	4	Starratt, Clarence W. . . .	21
McGonagle, Philip J. . . .	6	Teevens, John J., jr. . . .	14
McGrady, Edward F. . . .	13	Thayer, Frank W. . . .	20
McKee, George	25	Upham, Harry S. . . .	12
Milmore, Martin	18	Walsh, Charles E. . . .	15
Mullen, John J.	4	Ware, Robert J.	14
Murdock, George A. . . .	5	Weber, Edmund	21
Myers, Aaron E.	9	Weinberg, Hyman	8
O'Toole, Andrew L. . . .	13	Wood, George O.	20
Owens, David M.	18	Young, Hugh J.	16
Phelan, James H.	10		

DAYS OF MEETING.

BOARD OF ALDERMEN, Mondays at 3 P.M.

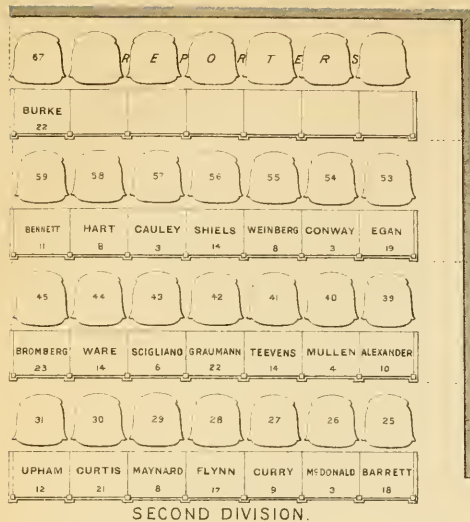
COMMON COUNCIL, Thursdays, at 7.45 P.M.

Stenographer to the City Council. — E. W. HARNDEN,
26 East Springfield street.



THIRD DIVISION.

ENTRANCE

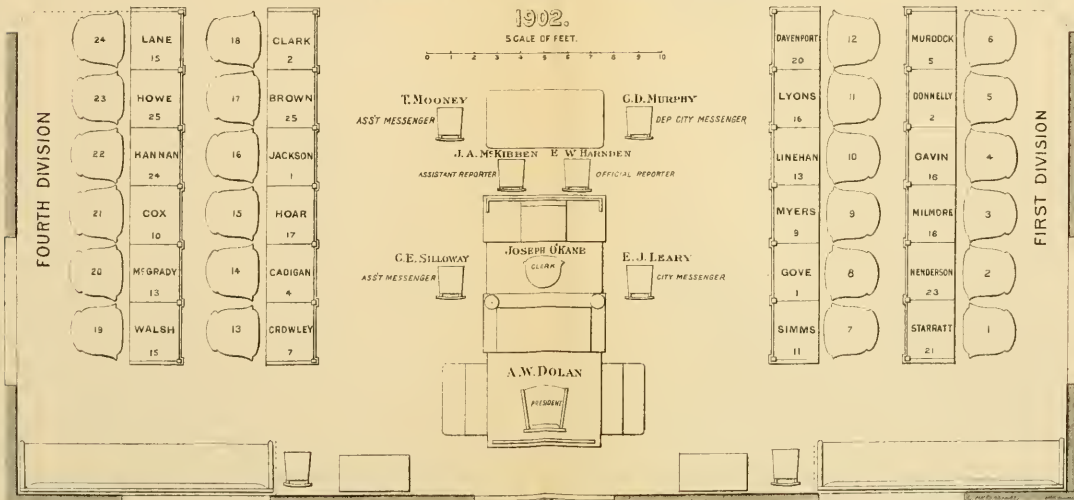


SECOND DIVISION.

ENTRANCE

COMMON COUNCIL CHAMBER.

ENTRANCE



RULES AND ORDERS.

RULES OF THE BOARD OF ALDERMEN.

CHAIRMAN.

RULE 1. The chairman of the board shall take the chair at the hour to which the board shall have adjourned, and shall call the members to order, and, a quorum being present, shall cause the minutes of the preceding regular meeting to be read; and, in the absence of the chairman, the senior member present shall preside as chairman *pro tempore*.

RULE 2. The chairman shall preserve decorum and order, may speak to points of order in preference to other members, and shall decide all questions of order, subject to an appeal to the board; and no other business shall be in order until the question on appeal shall have been decided.

RULE 3. The chairman shall propound all motions in the order in which they are moved, unless the subsequent motion shall be previous in its nature, except that, in naming sums and fixing times, the largest sum and longest time shall be put first.

RULE 4. The chairman shall, at the request of any member, make a division of a question when the sense will admit.

RULE 5. The chairman shall, without debate, decide all questions relating to priority of business to be acted upon.

RULE 6. The chairman shall declare all votes; but if any member doubts a vote, the chairman shall cause a rising vote to be taken; and when any member so requests, shall cause the vote to be taken or verified by yeas and nays.

RULE 7. The chairman shall appoint all committees, fill all vacancies therein, and designate the rank of the members thereof.

RULE 8. When the chairman of the board or the chairman *pro tempore* shall desire to vacate the chair, he may call any member to it; but such substitution shall not continue beyond an adjournment.

MOTIONS.

RULE 9. Every motion shall be reduced to writing if the chairman shall so direct.

RULE 10. A motion to strike out and insert shall be deemed indivisible; but a motion to strike out being lost shall not preclude amendment, or a motion to strike out and insert.

RULE 11. No motion or proposition of a subject different from that under consideration shall be admitted under color of amendment.

RULE 12. When an order or resolution relates to a subject which may properly be examined and reported upon by an existing committee of the city council, such order or resolution shall, upon presentation, be referred to such committee. When a motion is made to refer any subject, and different committees are proposed, the motion shall be put in the following order:

1. To a standing committee of the board.
2. To a special committee of the board.
3. To a joint standing committee.
4. To a joint special committee.

RULE 13. After a motion has been put by the chairman, it shall not be withdrawn except by unanimous consent.

RULE 14. When a question is under debate the following motions only shall be entertained, and in the order in which they stand arranged:

1. To adjourn.
2. To lay on the table.
3. To postpone to a day certain.
4. To commit.
5. To amend.
6. To postpone indefinitely.

RULE 15. A motion to adjourn shall be in order at any time, except on an immediate repetition, or pending a verification of a vote; and that motion, the motion to lay on the table, and the motion to take from the table, shall be decided without debate.

READINGS.

RULE 16. Every ordinance, order and resolution reported by a committee shall, unless rejected, have two several readings, both of which may take place at the same session, unless objection is made. Whenever the second reading immediately follows the first reading, the document may be read by its title only. Orders from the board of street commissioners changing the names of streets, and orders granting locations for poles or posts, shall, however, have one reading only at the same session.

CONFIRMATIONS.

RULE 17. The question of confirming a nomination made by the mayor shall be decided by a yea and nay ballot.

RECONSIDERATION.

RULE 18. When a vote has been passed, any member may move a reconsideration thereof at the same meeting; or he may give notice to the clerk, within twenty-four hours of the adjournment, of his intention to move a reconsideration at the next regular meeting; in which case the clerk shall retain possession of the papers until the next

regular meeting; and when a motion for reconsideration is decided that vote shall not be reconsidered.

CONDUCT OF MEMBERS.

RULE 19. Every member when about to speak shall rise, address the chair, and wait until he is recognized, and in speaking shall confine himself to the question, and avoid personalities.

RULE 20. No member speaking shall, without his consent, be interrupted by another, except upon a point of order.

RULE 21. No member shall be permitted to vote on any question, or serve on any committee, where his private right is immediately concerned, distinct from the public interest.

RULE 22. Every member who shall be present when a question is put, where he is not excluded by interest, shall give his vote, unless the board for special reasons shall excuse him. Application to be so excused on any question must be made before the board is divided, or before the calling of the yeas and nays; and such application shall be accompanied by a brief statement of the reasons, and shall be decided without debate.

STANDING COMMITTEES.

RULE 23. The following standing committees of the board, to consist of five members each, except where otherwise herein provided, and the members of the joint standing committees on the part of this board, named in the joint rules and orders of the city council, and all other committees, unless otherwise provided for, or specially directed by the board, shall be appointed by the chair:

Committee on Armories and Military Affairs — County Accounts — Electric Wires — Faneuil Hall and County Buildings — Lamps — Licenses — Markets — Railroads — Public Improvements, to consist of all the members of the board, and to be divided by the chairman of the committee into the following sub-committees, namely, Paving Division, Sewer Division, Bridge Division, Sanitary Division, Street-Cleaning Division, Street-Watering Division and Ferry Division.

ORDER OF BUSINESS.

RULE 24. At every regular meeting of the board the order of business shall be as follows:

1. Communications from his honor the mayor.
2. Hearings.
3. Presentation of petitions, memorials, and remonstrances.
4. Papers from the common council.
5. Unfinished business of preceding meetings.
6. Orders of notice of hearings.
7. Reports of city officers.
8. Reports of committees.
9. Motions, orders and resolutions.

REPORTS OF COMMITTEES.

RULE 25. Committees of the board, to whom any matter is especially referred, shall report within four weeks, or ask for further time.

SPECTATORS.

RULE 26. No person, except a member of the board, shall be permitted to occupy the seat of any member while the board is in session.

RULE 27. No persons, excepting members of the city council, heads of departments, and reporters, shall be allowed in the anteroom of the aldermanic chamber while the board is in session. No person shall be allowed to enter the aldermanic chamber while the board is in session, after the seats furnished for spectators are occupied. The city messenger shall enforce this rule.

LICENSES.

RULE 28. No licenses shall be granted for exhibitions of wrestling.

RULE 29. No permission to erect a pole or post for the support of electric wires, or for the construction of underground conduits, shall be granted until a public hearing shall have been given by the board of aldermen on the application for such permission. The clerk of committees shall give notice of such hearing not less than three days before the date fixed therefor by causing to be delivered at each house upon that portion of the street in which permission to locate poles or conduit is asked, a copy of the petition for location, together with notice of the place and date fixed for hearing thereon. The expense necessary for delivery of such notices shall be borne by the applicant for permit.

RULE 30. Every license or permit hereafter granted for the location of a street railway track, the erection of a pole or post, the construction of an underground conduit, the laying of a pipe or wire, or for the doing of any other work which may involve the disturbance of a surface of a street, shall specify the time within which the contemplated work shall be done, and shall not confer authority to do any such work after the expiration of such specified time.

LAMPS.

RULE 31. Any person desiring a lamp to be erected in any way, shall make application therefor to the superintendent of lamps, who shall examine the place where it is proposed to locate the lamp and report thereon to the board; *provided, however*, that if the lamp is to be an electric lamp the superintendent shall obtain the opinion of the commissioner of wires on the location, and forward to the board the opinion with his report.

SUSPENSION OF RULES.

RULE 32. Any rule may be suspended by vote of two-thirds of the members of the board present and voting.

RULES AND ORDERS OF THE COMMON COUNCIL.

RULE 1. Unless otherwise ordered from time to time, the regular meeting of the common council shall be held on every Thursday, at seven forty-five o'clock P.M., and, on the appearance of a quorum, the council shall be called to order. In the absence of the president the oldest senior member present shall take the chair, and a president *pro tempore* shall be chosen by ballot; and, if an election is not effected on the first trial, on subsequent trials a plurality vote shall elect.

The roll shall be called at each meeting of the council, at the discretion of the president, but not later than nine o'clock.

When the meeting of the common council is called to order, it shall be the duty of the city messenger to cause the electric bell in the ante-chamber to be rung for the purpose of notifying the members that the body is in session, and for the three minutes next following the ringing of the bell no business shall be transacted and no member recognized by the chair for any purpose.

PRESIDENT.

RULE 2. The president shall appoint and announce all committees, unless otherwise ordered, and shall communicate his appointments to the council at the meeting following such action, if not made during a session. All vacancies upon committees shall be filled in the manner of original appointment; and members so appointed shall take rank according to the date of their appointment, unless otherwise designated by the president.

RULE 3. The president may at any time call another member to the chair, but such substitution shall not continue beyond an adjournment. In all cases the president may vote.

RULE 4. The president shall preserve order in the council chamber during sessions of the council, and in case any member, other than the one recognized by the chair, insist on occupying the floor for any purpose, except to rise to a point of order or question of personal privilege, he shall upon request of the president take his seat, and upon refusal to comply with such request, said member shall by a majority vote of the members present and voting be removed from the council chamber, such removal to remain in effect during the remainder of the session, unless otherwise ordered. The president shall forbid smoking in the council chamber.

CLERK.

RULE 5. The clerk shall keep a record of the acts, votes, and proceedings of the common council, and a separate record of all decisions

of the chair upon questions of order. He shall have the care and custody of all papers belonging to this branch of the city council; and shall prepare a schedule of business in order for each meeting, in such manner as the president may direct.

He shall draw up and send all messages to the board of aldermen; and shall retain in his possession all papers until the right to file a notice of reconsideration has expired, and if such notice is made he shall keep the papers pertaining thereto until the right of reconsideration has expired.

CONDUCT OF MEMBERS.

RULE 6. Except when otherwise provided no member shall speak for more than fifteen minutes, and a further equal time if the council so vote. No member shall speak a second time on a question if another member, who has not spoken, claims the floor.

RULE 7. No member speaking shall be interrupted by another, except upon a point of order.

Every member, while speaking, shall confine himself to the question under debate, and shall refrain from personalities, and shall not refer to any other member of the council except by a respectful designation; and no member shall speak or vote out of his place without leave of the president.

QUORUM.

RULE 8. Whenever a member raises a doubt of a quorum being present, the chair shall ascertain and declare whether a quorum is present or not. For this purpose he may at his discretion, or on motion sustained by one-fifth of the members present, order the roll to be called. If a quorum is not present he shall declare the council adjourned.

COMMITTEES.

RULE 9. All matters relating to the election of members shall be referred to the standing committee on elections, which shall consist of five members.

RULE 10. There shall be a standing committee on judiciary, consisting of five members, who shall have the power to obtain the opinion of the corporation counsel on all matters that shall be referred to them.

RULE 11. All committees of this council shall be notified of their meetings by the clerk of committees. They shall not sit during sessions of the council without special leave, nor be called on less notice than twenty-four hours from the time the notices are mailed by the clerk or despatched by special messenger, unless all the members consent; and the clerk shall keep a record of their doings. The member first named shall be chairman, unless otherwise ordered by the committee, in which case the council shall be notified of the change; and the same rule shall apply to members serving on joint committees.

RULE 12. Special committees of the council shall consist of three members, unless otherwise ordered.

RULE 13. No report of any committee shall be received unless agreed to by such committee at a duly notified meeting thereof. Such report, when presented, may be ordered to be printed, and shall then take its place among the unfinished business for consideration at the next meeting.

COMMITTEE OF THE WHOLE.

RULE 14. When the council shall determine to go into a committee of the whole, the president shall appoint the member who shall take the chair.

RULE 15. The rules of proceedings in the council shall be observed in the committee of the whole, so far as they are applicable; but the previous question shall not be moved, and a motion to rise, report progress, and ask leave to sit again shall be first in order, and shall be decided without debate.

ORDER OF BUSINESS.

RULE 16. At every meeting of the council the order of business shall be as follows:

First. Reading of the records of the preceding meeting, if called for by a majority of the members present.

Second. Messages from his honor the mayor, reports of city officers, and other communications addressed to the council.

Third. Papers from the board of aldermen.

Fourth. Reports of committee on finance.

Fifth. Reports of committees, which shall be called for by divisions in numerical order.

Sixth. Motions, orders, and resolutions. Orders and resolutions shall be read once, and upon motion, referred to their appropriate committees or assigned to the next meeting. If no objection is made, or the rules are suspended, orders and resolutions may, at the time they are offered, be given a second reading and passed. All orders relating to heads of departments shall, unless otherwise ordered, be referred to the mayor.

Seventh. Unfinished business of preceding meetings.

Eighth. Notices of motions for reconsideration. (See Rule 35.)

Ninth. Motions, orders, and resolutions, which shall take the same course as provided in the sixth section of this rule; *provided, however,* that not more than thirty minutes shall be allowed for the presentation of papers under the sixth order of business. Papers shall be called for by divisions in numerical order, and only one member in division one, two members in division two, two members in division three and one member in division four, shall be recognized until each division has been called.

RULE 17. All papers addressed to the council shall be presented by the president, or by a member; and, unless the council shall otherwise determine, they shall be read by the president, or such other person as

he may request, and be taken up in the order in which they have been presented.

RULE 18. All ordinances, orders, and resolutions shall, unless rejected, have two several readings, after each of which debate shall be in order, and they shall then be put on their passage. Whenever the second reading immediately follows the first, the document may be read by its title only.

RULE 19. No ordinance, and no order or resolution imposing penalties, or authorizing the expenditure of money, shall have more than one reading on the same day; but this rule shall not apply to an order to print a document.

MOTIONS.

RULE 20. Every motion shall be reduced to writing, if the president shall so direct, and no other motion shall be entertained until a reasonable time be afforded for compliance with such direction.

RULE 21. In naming sums and fixing times, the largest sum and longest time shall first be put to the question.

RULE 22. When a question is under debate the president shall receive any of the following motions, but no others:

1. To adjourn.
2. To lay on the table.
3. The previous question.
4. To close debate at a specified time.
5. To assign to a time certain.
6. To amend.
7. To refer to a committee.
8. To refer to another board.
9. To postpone indefinitely.

These several motions shall not be applied to each other, except that the motion to assign, amend, refer, or to close debate at a specified time, may be amended; and the previous question may be demanded upon an amendment, which motion shall be decided without debate. When one of these motions has been made, none of the others, inferior to it in precedence, shall be made, and, in proceeding to vote, motions pending shall be put in the order of their rank, as above arranged. No motion or proposition of a subject different from that under consideration, shall be admitted under color of amendment.

RULE 23. When a matter has been assigned to be taken up at a fixed hour, or at a certain stage of proceedings, such matter shall, at the time appointed, or at any time subsequent thereto, during the same or succeeding meetings, be in order upon the call of any member, and take precedence of all other business.

RULE 24. When an order or resolution relates to a subject which may properly be examined and reported upon by an existing committee of the city council, such order or resolution shall, upon presentation,

be referred to such committee. When a motion is made to refer any subject, and different committees are proposed, the motion shall be put in the following order:

A standing committee of the council.

A special committee of the council.

A joint standing committee.

A joint special committee.

RULE 25. A motion to adjourn shall always be in order, provided business of a nature to be recorded on the journal has been transacted since a motion to adjourn was rejected; and such motion shall be decided without debate.

RULE 26. Debate on a call for the previous question, or on a motion to close debate at a specified time, or on a motion to lay on the table or take from the table, shall not exceed ten minutes, and no member shall speak more than three minutes. In such debate, however, the merits of the main question shall not be discussed.

RULE 27. Any member may require the division of a question when the sense will admit of it; and any member may move at any time for the suspension of any rule or rules.

PREVIOUS QUESTION.

RULE 28. The previous question shall be put in the following form: "*Shall the main question be now put?*" and all debate upon the main question shall be suspended until the previous question has been decided.

RULE 29. When the previous question is ordered, the vote shall be taken upon all pending amendments, and finally upon the main question.

RULE 30. All incidental questions of order, arising after a motion is made for the previous question, shall be decided without debate, except on an appeal; and on such an appeal no member shall be allowed to speak more than once without leave of the council.

APPEAL.

RULE 31. No appeal from the decision of the president shall be entertained unless it is seconded; and no motion but to adjourn shall be in order till the question on the appeal has been decided. The question shall be put as follows: "*Shall the decision of the chair stand as the judgment of the council?*" And it shall be deemed to be decided in the affirmative, unless the majority of the votes given are to the contrary.

VOTING.

RULE 32. If the president is unable to decide, or if any member doubts a vote, the president shall cause a rising vote to be taken on the question, without further debate. The president shall appoint two tellers for each division of the council, as fixed by him, who shall agree on a count, and report the result aloud to him.

RULE 33. A motion that any pending vote shall be taken by yeas and nays shall be in order at any time, and no debate shall be allowed thereon, but it shall be passed by the assent of one-fifth of the members present. Every member present shall answer to his name unless excused before the vote is taken.

RULE 34. After the announcement of a vote, not taken by yeas and nays, any member may move for a verification thereof by yeas and nays, and on such motion a debate of the original question, not exceeding five minutes, shall be permitted; and the yeas and nays shall be taken, provided one-fifth of the members voting shall so require.

RECONSIDERATION.

RULE 35. When a vote has been passed, any member may move a reconsideration thereof at the same meeting, either immediately after the announcement of such vote, or whenever motions are in order; or if any member, who is not shown by a yea and nay vote to have voted against the prevailing side, shall give notice to the clerk, before 10 o'clock A.M., of the next day but one following that on which a meeting was held (except the final meeting of the year, or that preceding any adjournment for over two weeks) of his intention so to do, he may move a reconsideration at the next meeting at which said motion is reached in the order of proceedings.

RULE 36. Debate on motions to reconsider shall be limited to thirty minutes, and no member shall speak more than five minutes. Whenever a matter has been especially assigned, a notice, as above specified, to reconsider any vote affecting it shall be considered whenever such special assignment takes effect.

RULE 37. When a motion for reconsideration has been decided, that decision shall not be reconsidered, and no question shall be twice reconsidered unless it has been amended after the reconsideration; nor shall any reconsideration be had upon either of the following motions:

To adjourn.

The previous question.

To lay on the table.

To take from the table.

To close debate at a specified time.

RESCINDING VOTES.

RULE 38. After a vote has been refused a reconsideration, it shall not be rescinded unless two-thirds of the whole number of the members of the common council vote in the affirmative.

ELECTIONS.

RULE 39. All elections of city officers by this branch shall be held in accordance with the provisions of chapter 170 of the Acts of the year 1899.

SEATS OF MEMBERS.

RULE 40. No person except a member of the council shall be permitted to occupy the seat of any member while the council is in session. The seats of the members of the council shall be numbered, and shall be determined, in the presence of the council, by drawing the names of members and the number of the seats simultaneously; and each member shall be entitled for the year to the seat bearing the number so drawn against his name, and shall not change it, except by the permission of the president.

SPECTATORS.

RULE 41. The city messenger shall allow no person upon the floor of the council chamber, or in either of the anterooms, except members of the city government, heads of departments and reporters, without the permission of the president; and, while the council is in session, no person except members of the city government, heads of departments and reporters shall be allowed in either of the anterooms on the easterly side. The president shall order such accommodations on the floor for reporters and spectators as he shall deem proper; *provided, however*, that no spectators shall be seated behind the members of the council.

RULE 42. The council chamber shall be used for meetings of the council only, unless by special vote of the common council; *provided*, that during the summer recess the president may allow the chamber to be used for public purposes, in all cases reporting his action to the council at its next meeting. The anteroom and large committee room on the east shall be subject to the same rules, except that the president may allow committee meetings to be held therein at times when the council is not in session. The clerk's room shall be assigned to the clerk of the common council for occupancy and use. The anteroom between the council chamber and the clerk's shall be used during the meetings of the council to give access to the seats on the floor, and for such other purposes as the president may direct; *provided*, that smoking there shall not be allowed on the part of visitors. The general care and supervision of these rooms are hereby intrusted to the city messenger, subject to the direction of the president; but no expenditure of money shall be made except by direct vote of the common council.

PARLIAMENTARY PRACTICE.

RULE 43. The rules of parliamentary practice as contained in Cushing's "Law and Practice of Legislative Assemblies" shall govern this council in all cases in which they are applicable, and in which they are not inconsistent with these rules or the joint rules of the city council.

REPEAL.

RULE 44. The foregoing rules shall not be altered, amended, suspended or repealed at any time, except by the votes of two-thirds of the members of the common council present and voting thereon.

JOINT RULES AND ORDERS OF THE CITY COUNCIL.

JOINT STANDING COMMITTEES.

RULE 1. There shall be appointed at the commencement of the municipal year the following joint standing committees, the members of which shall be appointed by the respective branches in such manner as they may determine. Said committees shall respectively examine, as often as they deem necessary, the accounts of public moneys received and expended by the several departments. Each of said committees to consist of five aldermen and eight councilmen, namely:

1. A committee on the *Art Department*.
2. A committee on the *Assessing Department*.
3. A committee on the *Auditing Department*.
4. A committee on the *Bath Department*.
5. A committee on the *Building Department*.
6. A committee on the *Cemetery Department*.
7. A committee on the *City Clerk Department*.
8. A committee on the *City Messenger Department*.
9. A committee on the *Clerk of Committees Department*.
10. A committee on the *Collecting Department*.
11. A committee on the *Election Department*.
12. A committee on the *Engineering Department*.
13. A committee on the *Fire Department*.
14. A committee on the *Health Department*.
15. A committee on the *Hospital Department*.
16. A committee on the *Institutions Department*.
17. A committee on the *Lamp Department*.
18. A committee on the *Law Department*.
19. A committee on the *Library Department*.
20. A committee on the *Market Department*.
21. A committee on the *Music Department*.
22. A committee on the *Overseeing of the Poor Department*.
23. A committee on the *Park Department*.
24. A committee on the *Public Buildings Department*.
25. A committee on the *Public Grounds Department*.
26. A committee on the *Registry Department*.
27. A committee on the *Statistics Department*.
28. A committee on the *Street Department*.
29. A committee on the *Street Laying-out Department*.
30. A committee on the *Treasury Department*.
31. A committee on the *Vessels and Ballast Department*.

32. A committee on the *Water Department*.
33. A committee on the *Weights and Measures Department*.
34. A committee on the *Wire Department*.

There shall also be appointed annually, in like manner, the following joint standing committees to perform the duties assigned them:

1. A committee on *Appropriations*, to consist of eight members of the board of aldermen, and eight members of the common council, to whom shall be referred the estimates of the departments prepared annually, and any suggestions thereon from his honor the mayor. They shall report an order appropriating such sums as they deem necessary for the lawful public uses, and setting forth in detail, as far as convenient, the purposes.

2. A committee on *Claims*, to consist of five aldermen and eight councilmen, to whom shall be referred all claims against the city arising from the act or neglect of any of its departments. They shall report annually a list of the claims awarded or approved by them, and the amount of money awarded or paid in settlement thereof.

3. A committee on *Finance*, to consist of seven members of the board of aldermen and ten members of the common council, to whom shall be referred all applications for expenditures which involve a loan, or a transfer of any part of an appropriation named in the general appropriation order, or from the reserved fund, as provided in Rule 17.

4. A committee on *Legislative Matters*, to consist of five aldermen and eight councilmen, who shall, unless otherwise ordered, appear before committees of the general court and represent the interests of the city; *provided*, said committee shall not, unless directed so to do by the city council, oppose any legislation petitioned for by the preceding city council. It shall report in print to the city council all bills, resolves, and petitions presented to the legislature affecting the city of Boston or any department thereof. Such printed report shall be made at the next meeting of either branch after such application is made, or earlier, at the discretion of said committee.

5. A committee on *Ordinances*, to consist of the members of the committee on law department, to whom shall be referred all ordinances introduced in either branch, or transmitted to them by vote of any standing committee. Unless specially instructed, they shall pass upon the question of the form and legality of the ordinance so referred, they may append an order that such ordinance "ought not to pass," and give their reasons therefor, or report such ordinance in a new draft. Such report shall be made in not over two weeks from the meeting at which the reference was ordered, or the ordinance received from a committee.

6. A committee on *Police*, to consist of five aldermen and eight councilmen, to whom shall be referred all matters relating to the police department.

7. A committee on *Printing*, to consist of five aldermen and eight councilmen, who shall have the charge of all printing, advertising, or

publishing ordered by or for the city council, or either branch, as one of its contingent or incidental expenses, and the supply of all stationery or binding for the same purpose. The committee shall fix the number of copies to be printed of any document printed as above, the minimum, however, to be six hundred; and they shall have the right to make rules and regulations for the care, custody, and distribution of all documents, books, pamphlets, and maps by the city messenger.

8. A committee on *Public Lands*, to consist of five aldermen and eight councilmen, to whom shall be referred all matters relating to public lands.

9. A committee on *Schools and School-houses*, to consist of five aldermen and eight councilmen, to whom shall be referred matters relating to the public schools, and requests for additional school accommodations.

JOINT SPECIAL COMMITTEES.

RULE 2. Every joint special committee ordered by the city council shall, unless otherwise provided in the order, be appointed in the manner provided in Rule 1.

JOINT COMMITTEES.

RULE 3. The member of the board of aldermen first named on every joint committee shall be its chairman; and, in case of his resignation or inability, the other members of the same board, in the order designated by the chairman of the board, and after them the members of the common council in the order named, shall act as chairman. Meetings of the committee shall be called at the discretion of the chairman, or at the written request of a majority of the members.

RULE 4. Every joint committee shall cause records of their proceedings to be kept in books provided for that purpose; and at every meeting of a committee the records of the previous meeting shall be read, unless otherwise ordered by the committee. In all such meetings of committees all votes shall, at the request of any member, be taken by yeas and nays and recorded.

RULE 5. No meeting of any committee shall, without the consent of all the members thereof, be called upon less notice than twenty-four hours from the time the clerk shall have mailed the notices or despatched them by special messenger.

RULE 6. Any joint committee may expend from the appropriation for contingent expenses an amount not exceeding two hundred dollars in any one year, for purposes connected with the duties of said committee for which no provision has been otherwise made.

CONFERENCE COMMITTEES.

RULE 7. In every case of disagreement between the two branches of the city council, if either branch shall request a conference, and appoint a committee of conference, the other branch shall also appoint such a

committee, and such committees shall consist of not less than five members each. Both committees shall, at an hour to be agreed upon by their chairmen, meet and state to each other, verbally or in writing, as either shall choose, the reasons for the action of their respective branches in relation to the matter in controversy, shall confer freely thereon, and shall report to their respective branches.

REFERENCE TO COMMITTEES.

RULE 8. When an order or resolution relates to a subject which may properly be examined and reported upon by an existing committee of the city council, such order or resolution shall, upon presentation, be referred to such committee. Either branch of the city council may commit or recommit to a joint committee; but a reference with instructions shall require concurrent action.

REPORTS OF JOINT COMMITTEES.

RULE 9. No report of a joint committee shall be received by either branch of the city council unless agreed to by such committee at a duly notified meeting thereof. The report of a committee upon any subject referred to it shall, unless otherwise ordered by the city council or by the committee, be presented to the branch in which the order of reference originated. It shall be the duty of every joint committee to which any subject may be specially referred, to report thereon within four weeks, or to ask for further time.

RULE 10. All reports submitted to the city council shall be written or printed, and no indorsement of any kind shall be made on the reports, memorials, or other papers, excepting those made by the officers of either branch, or the name of the member offering the same. Every report of a committee shall be signed by a member belonging to the body to which it shall be presented, unless otherwise directed by the committee. Every member presenting an order, ordinance or resolution, shall have his name indorsed thereon. Such member shall be informed, by the clerk of the committee to which the matter is referred, of the time fixed for its consideration, if he give notice of his desire to be heard thereon.

RULE 11. Any report containing any recommendation, other than "leave to withdraw," or "inexpedient to take further action," or reference to another board or committee, shall be accompanied by an ordinance, order or resolve, embodying such recommendation; and such report shall be acted upon separately.

RULE 12. Any member of a joint committee may submit a minority report at the same time as the majority report, and, if the latter be in print, he shall be allowed to submit his report also in print. Either branch may order to be printed the report of any committee submitted to it, or any document relating to a subject under consideration, the expense thereof to be charged to the general appropriation for printing.

NOTICE TO OTHER BRANCH.

RULE 13. All papers requiring concurrent action shall be transmitted from one branch of the city council to the other before the next regular meeting of the latter branch, with the action of the branch sending them indorsed thereon, and signed by the regular presiding officer of such branch, or, in his absence, by the clerk, or assistant clerk, of such body. In case of votes or action by either branch, not based on written orders or papers, notice of the same shall be transmitted to the other branch, signed as hereinbefore directed. In case any ordinance, order, or resolution, originating in one branch, shall fail to pass in the other, notice thereof shall be given, under the signature of the clerk, to the branch in which the same originated.

ORDERS AND RESOLUTIONS.

RULE 14. In all votes requiring concurrent action the form of expression shall be "Ordered" for everything by way of command; and the form shall be "Resolved" for everything expressing opinions, principles, facts or purposes.

APPROPRIATIONS AND EXPENDITURES.

RULE 15. Whenever the city council shall order an expenditure by any committee, board, or officer, either in addition to the estimates on which the appropriation was made, or for an object not included in such estimates, it shall provide for the payment of the same.

RULE 16. No expenditure shall be made from the reserved fund except by a transfer to some other appropriation, or to a new appropriation to be established, and no expenditure shall be charged to the appropriation for incidental expenses except transfers and the expenditures therefrom provided for in the ordinances.

RULE 17. Every application for an additional appropriation, to be provided for by transfer or loan, shall be referred to the committee on finance; and no such additional appropriation shall be made until the said committee has reported thereon.

RULE 18. No order authorizing the borrowing of money, or the transfer of one appropriation or part of an appropriation to another appropriation, shall be passed, unless two-thirds of the whole number of the members of each branch of the city council vote in the affirmative, by a vote taken by ye and nay.

BILLS AND ACCOUNTS.

RULE 19. No presiding officer of a board or chairman of a committee, unless duly authorized by such board or committee, shall approve any bill or account against the city.

AMENDMENT OR REPEAL.

RULE 20. The foregoing rules shall not be altered, amended, suspended, or repealed, at any time, except by the votes of two-thirds of the members of each branch of the city council present and voting thereon.

COMMITTEES.

STANDING COMMITTEES OF THE BOARD OF ALDERMEN.

- ARMORIES AND MILITARY AFFAIRS. — Quigley, Bowen, Miller, Dowd, Heath.
- COUNTY ACCOUNTS. — Lomasney, Doyle, Miller, Slattery, Quigley.
- ELECTRIC WIRES. — McCarthy, Slattery, Kelly, Tinkham, Quigley.
- FANEUIL HALL, ETC. — Slattery, Dowd, Farwell, Heath, McCarthy.
- LAMPS. — Dowd, Norris, Kelly, Heath, Farwell.
- LICENSES. — Bowen, Kelly, Farwell, McCarthy, Dowd.
- MARKETS. — Kelly, Tinkham, Bowen, Lomasney, Quigley.
- RAILROADS. — Doyle, Heath, Farwell, Bowen, McCarthy.
- PUBLIC IMPROVEMENTS. — The whole Board, Alderman Norris, Chairman.
- SUB-COMMITTEES. — *Paving Division*: Bowen, Miller, Quigley. *Sewer Division*: Doyle, Farwell, Heath. *Bridge Division*: Lomasney, Miller, Quigley. *Ferry Division*: Kelly, Slattery, Bowen. *Sanitary Division*: McCarthy, Lomasney, Farwell. *Street Cleaning Division*: Slattery, Tinkham, McCarthy. *Street Watering Division*: Dowd, Tinkham, Norris.

SPECIAL COMMITTEES OF THE BOARD OF ALDERMEN.

- FRANKLIN FUND. — Kelly, Miller.
- INSPECTION OF PRISONS. — Heath, Kelly, McCarthy.
- RULES AND ORDERS. — Doyle, Kelly, Tinkham.
- STATE AID. — Norris, Farwell, Kelly.

STANDING COMMITTEES OF THE COMMON COUNCIL.

- JUDICIARY. — Grady, Upham, Thayer, Bromberg, Cox.
- ELECTIONS. — McDermott, Scigliano, Staples, Jenney, Conway (23).

SPECIAL COMMITTEES OF THE COMMON COUNCIL.

- AGAINST ABOLITION OF COMMON COUNCIL. — Grady, Davenport, Lane (15), Clark (2), Phelan, O'Toole, Teevens, Bromberg, Upham, Dolan.
- BADGES. — Hoban, Hannon, McDermott.
- HARBOR IMPROVEMENTS. — Clark (2), Shiels, Wood.

JOINT STANDING COMMITTEES OF THE CITY COUNCIL.

APPROPRIATIONS. — *Aldermen* — Doyle, Bowen, Tinkham, Dowd, McCarthy, Farwell, Quigley, Slattery. *Common Council* — Dolan, Egan, Weber, Donnelly (7), Staples, Donnelly (2), Brown, Burke.

ART DEPARTMENT. — *Aldermen* — Tinkham, Norris, Dowd, Heath, Miller. *Common Council* — Hart, Cadigan, Jackson, McDonald (3), Thayer, Flynn, Crowley, Jenney.

ASSESSING DEPARTMENT. — *Aldermen* — Lomasney, Tinkham, Kelly, Miller, Quigley. *Common Council* — Scigliano, Shiels, Lorey, Hart, Barrett, Weber, McGrady, Gove.

AUDITING DEPARTMENT. — *Aldermen* — Slattery, Farwell, Norris, Miller, Kelly. *Common Council* — Weinberg, Curry, Wood, McGonagle, McKee, Mullen, Upham, Burke.

BATH DEPARTMENT. — *Aldermen* — Kelly, Slattery, Bowen, Doyle, Farwell. *Common Council* — Donnelly (2), O'Toole, Lane (11), Crowley, Upham, Hickey, Staples, Young.

BUILDING DEPARTMENT. — *Aldermen* — Kelly, Doyle, Bowen, Miller, McCarthy. *Common Council* — Hoban, McDermott, Starratt, Walsh, Lorey, Owens, Gaylord, Flaherty.

CEMETERY DEPARTMENT. — *Aldermen* — Heath, Norris, Dowd, Farwell, McCarthy. *Common Council* — Cauley, Myers, Davenport, McDermott, Burr, Hoar, Bromberg, Shiels.

CITY CLERK DEPARTMENT. — *Aldermen* — Lomasney, Miller, Norris, Slattery, Dowd. *Common Council* — Maynard, Grady, Bennett, Power, Jenney, Linehan, Curtis, McDonald (4).

CITY MESSENGER DEPARTMENT. — *Aldermen* — Norris, Slattery, Bowen, Tinkham, Dowd. *Common Council* — O'Toole, Hickey, Henderson, Hoban, Graumann, Barrett, Clark (24), Murdock.

CLAIMS. — *Aldermen* — Dowd, Slattery, Farwell, Heath, Quigley. *Common Council* — Grady, Lyons, Upham, Ware, Bromberg, Myers, Thayer, Milmore.

CLERK OF COMMITTEES DEPARTMENT. — *Aldermen* — McCarthy, Heath, Kelly, Doyle, Miller. *Common Council* — Kenney, Ware, Henderson, Good, Wood, Milmore, Gaylord, Mullen.

COLLECTING DEPARTMENT. — *Aldermen* — Doyle, Bowen, Lomasney, Tinkham, Slattery. *Common Council* — Cadigan, Crowley, Brown, Simms, Weinberg, McDonald (3), Alexander, Mullen.

ELECTION DEPARTMENT. — *Aldermen* — Kelly, Quigley, McCarthy, Farwell, Dowd. *Common Council* — Bennett, McGonagle, Curtis, Maynard, Wood, Conway (3), Curry, Donnelly (2).

ENGINEERING DEPARTMENT — *Aldermen* — Lomasney, Tinkham, Norris, Slattery, Quigley. *Common Council* — Mullen, Lyons, Starratt, Hoar, Bennett, Teevens, Fitzgerald, Henderson.

FINANCE. — *Aldermen* — Norris, Kelly, Lomasney, Miller, Heath, Quigley, Slattery. *Common Council* — Donnelly (7), Clark (2), Howe, Cauley, Burr, Lane (15), Curtis, Barrett, Phelan, Conway (23).

FIRE DEPARTMENT. — *Aldermen* — Slattery, Lomasney, Kelly, McCarthy, Farwell. *Common Council* — Cauley, Flaherty, Gove, Gavin, Howe, McDonald (4), Phelan, Hoar.

HEALTH DEPARTMENT. — *Aldermen* — Slattery, Lomasney, Quigley, Tinkham, Norris. *Common Council* — Egan, O'Toole, Upham, Ware, Lorey, Murdock, Clark (24), Conway (3).

HOSPITAL DEPARTMENT. — *Aldermen* — Doyle, Heath, Kelly, Farwell, McCarthy. *Common Council* — O'Toole, Donnelly (2), Thayer, Gavin, Lane (11), Myers, Brömberg, Conway (3).

INSTITUTIONS DEPARTMENTS. — *Aldermen* — Heath, Miller, Quigley, Kelly, Norris. *Common Council* — Ware, Conway (23), Wood, Burke, Henderson, Owens, Jackson, Clark (2).

LAMP DEPARTMENT. — *Aldermen* — Dowd, Norris, Kelly, Heath, Farwell. *Common Council* — Linehan, Donnelly (7), Howe, Fitzgerald, Lyons, Gaylord, Good, Alexander.

LEGISLATIVE MATTERS. — *Aldermen* — Dowd, Slattery, Tinkham, Farwell, Kelly. *Common Council* — Grady, Hoban, Simms, Lyons, Bromberg, Weinberg, Cox, Walsh.

LIBRARY DEPARTMENT. — *Aldermen* — Tinkham, Bowen, Lomasney, Miller, Slattery. *Common Council* — Barrett, Weber, Cadigan, Cox, Crowley, Simms, Power, Maynard.

MARKET DEPARTMENT. — *Aldermen* — Kelly, Tinkham, Bowen, Lomasney, Quigley. *Common Council* — Shiels, Curry, Jackson, Kenney, Hannan, Gavin, McKee, Good.

MUSIC DEPARTMENT. — *Aldermen* — Heath, Bowen, Lomasney, Miller, Dowd. *Common Council* — Hickey, Kenney, Hart, Jackson, Scigliano, Alexander, McDermott, Lorey.

ORDINANCES AND LAW DEPARTMENT. — *Aldermen* — Slattery, Tinkham, Dowd, Farwell, McCarthy. *Common Council* — Scigliano, Clark (2), Thayer, Lane (15), Cox, Lane (11), Lyons, Milmore.

OVERSEEING OF THE POOR DEPARTMENT. — *Aldermen* — Doyle, McCarthy, Heath, Kelly, Tinkham. *Common Council* — Owens, Conway (23), Simms, Murdock, Jenney, McGonagle, Staples, McGrady.

PARK DEPARTMENT. — *Aldermen* — Heath, Tinkham, Lomasney, Bowen, Slattery. *Common Council* — Donnelly (7), Egan, Cox, Maynard, Graumann, Hoban, Clark (24), McDonald (4).

POLICE. — *Aldermen* — Kelly, Quigley, Bowen, Miller, Slattery. *Common Council* — Curry, Milmore, McKee, Teevens, Lane (11), Maynard, Graumann, Cauley.

PRINTING. — *Aldermen* — Bowen, McCarthy, Quigley, Miller, Kelly. *Common Council* — Teevens, McGrady, Wood, Fitzgerald, Henderson, Conway (3), Bennett, Hoar.

PUBLIC BUILDINGS DEPARTMENT. — *Aldermen* — McCarthy, Norris, Dowd, Farwell, Slattery. *Common Council* — Kenney, Conway (23), Staples, Ware, Lorey, Flaherty, Clark (24), Good.

PUBLIC GROUNDS DEPARTMENT. — *Aldermen* — Norris, McCarthy, Lomasney, Miller, Slattery. *Common Council* — Donnelly (7), Egan, Gove, Lane (15), Weber, Hoban, Henderson, Ware.

PUBLIC LANDS. — *Aldermen* — Slattery, Dowd, Bowen, Kelly, Farwell. *Common Council* — Hart, Clark (2), Davenport, Grady, Flynn, McKee, Burke, Graumann.

REGISTRY DEPARTMENT. — *Aldermen* — Lomasney, Dowd, Kelly, McCarthy, Tinkham. *Common Council* — Young, Power, Howe, Linehan, Alexander, Walsh, Thayer, Flynn.

SCHOOLS AND SCHOOL-HOUSES. — *Aldermen* — Quigley, Tinkham, Lomasney, Miller, Kelly. *Common Council* — Lane (11), Fitzgerald, Bromberg, Murdock, Cox, Conway (23), Brown, Owens.

STATISTICS DEPARTMENT. — *Aldermen* — Heath, McCarthy, Bowen, Tinkham, Miller. *Common Council* — Thayer, Linehan, Flynn, Myers, Phelan, Scigliano, Simms, Walsh.

STREET DEPARTMENT. — *Aldermen* — Bowen, Farwell, Lomasney, Quigley, Norris. *Common Council* — McGonagle, Donnelly (7), Curtis, McDonald (3), Alexander, Young, Clark (24), Cadigan.

STREET LAYING-OUT DEPARTMENT. — *Aldermen* — McCarthy, Slattery, Quigley, Miller, Bowen. *Common Council* — Jenney, McDermott, Owens, Cox, McDonald (4), Graumann, Walsh, McGrady.

TREASURY DEPARTMENT. — *Aldermen* — Norris, Kelly, Lomasney, Tinkham, Quigley. *Common Council* — Hoar, Hickey, Gove, McDonald (3), Brown, Barrett, Burr, Power.

VESSELS AND BALLAST DEPARTMENT. — *Aldermen* — Kelly, Miller, McCarthy, Bowen, Tinkham. *Common Council* — Shiels, McDonald (3), Starratt, Cadigan, Jackson, Power, Wood, Young.

WATER DEPARTMENT. — *Aldermen* — Dowd, Heath, Farwell, Norris, Quigley. *Common Council* — Teevens, Hart, Burr, Egan, Weber, Flaherty, Gaylord, Gavin.

WEIGHTS AND MEASURES DEPARTMENT. — *Aldermen* — McCarthy, Heath, Quigley, Tinkham, Lomasney. *Common Council* — Linehan, Hickey, McKee, Donnelly (7), Jenney, Weinberg, Clark (24), Burke.

WIRE DEPARTMENT. — *Aldermen* — Slattery, Dowd, McCarthy, Miller, Kelly. *Common Council* — Ware, Scigliano, Davenport, Maynard, Staples, Flaherty, Alexander, McGrady.

JOINT SPECIAL COMMITTEES.

EVACUATION DAY. — *Aldermen* — Slattery, Bowen, Norris, Farwell, Dowd. *Common Council* — Lane (15), Teevens, McGrady, Walsh, Shiels, Linehan, Hickey, Ware, O'Toole, Young.

PATRIOTS' DAY. — *Aldermen* — Lomasney, Norris. *Common Council* — Grady, Scigliano, McGonagle.

MEMORIAL DAY. — *Aldermen* — Kelly, Bowen, Miller, Dowd, Heath. *Common Council* — Clark (2), McDermott, Graumann, Myers, Gove, Milmore, Clark (24), Conway (3).

JUNE SEVENTEENTH. — *Aldermen* — Quigley, Doyle, Heath, McCarthy, Farwell. *Common Council* — Cauley, Cadigan, Power, Conway (3), Mullen, Murdock, McDonald (3), McDonald (4), Dolan.

JULY FOURTH. — *Aldermen* — Doyle, Bowen, Dowd, Farwell, Heath, Kelly, Lomasney, McCarthy, Miller, Norris, Quigley, Slattery, Tinkham. *Common Council* — Dolan, Jackson, Clark (2), Cauley, Cadigan, Power, Grady, Donnelly (7), Hart, Fitzgerald, Phelan, Simms, Gaylord, McGrady, Teevens, Lane (15), Lyons, Hoar, Barrett, Egan, Davenport, Weber, Lorey, Bromberg, Clark (24), Howe.

LABOR DAY. — *Aldermen* — McCarthy, Bowen, Slattery, Kelly, Miller. *Common Council* — Donnelly (2), Hart, Conway (3), Good, Burke, Lane (11), Wood, Staples.

RULES AND ORDERS. — *Aldermen* — Doyle, Bowen, Kelly, Miller, Tinkham. *Common Council* — Dolan, McDermott, McKee, Flaherty, Cox, Owens, Staples, Ware.

MAYOR'S ADDRESS. — *Aldermen* — Lomasney, Kelly, Heath, McCarthy, Tinkham. *Common Council* — Grady, Davenport, Teevens, Lane (11), Milmore.

REMOVAL OF SMALL-POX HOSPITAL. — *Aldermen* — McCarthy, Bowen, Miller. *Common Council* — Hoar, Flynn, Good, Starratt, Jenney.

NEW CITY HALL. — *Aldermen* — Slattery, Bowen, Dowd, Doyle, Farwell, Heath, Kelly, Lomasney, McCarthy, Miller, Norris, Quigley, Tinkham. *Common Council* — Teevens, Gaylord, McDermott, Weber, Myers, Henderson, McGrady, Graumann, Dolan.

EXECUTIVE OFFICERS.

The following table shows the manner in which Executive Officers or Heads of Executive Departments of the city are appointed or elected, the time of appointment or election, the term of office as prescribed by statute, ordinance, or both, and the salary received by each. All officers appointed by the Mayor are subject to confirmation by the Board of Aldermen, except those whose titles are marked with a*.

OFFICERS.	How Created.	APPOINTED OR ELECTED.		TERM.		Salary.
		By Whom.	When.	Begins.	Length of.	
Assessors	Statute	Mayor.....	Annually, three	May 1.....	Three years.	\$4,000 ¹
Auditor	Ordinance..	"	Annually ..	" 1.....	One year....	6,000
Bath Trustees.....	"	"	Annually, one or two	" 1.....	Five years ..	None.
Building Commis- sioner	Statute	"	Triennially.	" 1, 1901.	Three years.	\$5,000
Cemetery Trustees....	"	"	Annually, one.....	" 1.....	Five years ..	None
Children's Institutions Trustees*	"	"	Annually, one or two	" 1.....	"	"
Clerk, City.....	"	² City Council	January....	1st Monday in Jan.	Three years.	\$5,000
Clerk of Committees..	"	"	"	May 1.....	One year....	4,000
Collector, City.....	"	Mayor.....	"	" 1.....	"	5,000
Election Commission- ers*	"	"	Annually, one	" 1.....	Four years..	3,500 ¹
Engineer, City.....	Ordinance..	"	Annually ..	" 1.....	One year....	6,000
Fire Commissioner*..	Statute	"	Triennially.	" 1, 1901.	Three years.	5,000
Health Commissioners	Ordinance..	"	Annually, one	" 1.....	"	4,000 ¹
Hospital, City, Trus- tees.....	Statute	"	"	" 1.....	Five years ..	None.
Hospital, Insane, Trus- tees*	"	"	Annually, one or two	" 1.....	"	"
Institutions Registrar*	"	"	Annually ..	" 1.....	One year....	\$3,000
Lamps, Superintend- ent of.....	Ordinance..	"	"	" 1.....	"	3,500
Law Officers:						
Corporation Counsel.	" ..	"	"	" 1.....	"	7,500
City Solicitor.....	" ..	"	"	" 1.....	"	7,500

¹ Chairman, \$500 additional.² By concurrent vote.

OFFICERS.	How Created.	APPOINTED OR ELECTED.		TERM.		Salary.
		By Whom.	When.	Begins.	Length of.	
Library, Public, Trustees of.....	Statute.....	Mayor.....	Annually, one.....	May 1.....	Five years...	None.
Markets, Superintendent of.....	Ordinance..	"	Annually...	" 1.....	One year...	\$3,000
Messenger, City	" ..	² City Council	Annually...	" 1.....	"	4,000
Music Trustees.....	" ..	Mayor.....	Annually, one.....	" 1.....	Five years...	None.
Overseers of the Poor.	Statute.....	"	Annually, four.....	" 1.....	Three years..	"
Park Commissioners..	"	"	Annually, one.....	" 1.....	"	"
Pauper Institutions Trustees *.....	"	"	Annually, one or two.	" 1.....	Five years...	"
Penal Institutions Commissioner *.....	"	"	Triennially.	" 1, 1901..	Three years..	\$5,000
Printing, Superintendent of.....	Ordinance..	"	Annually...	" 1.....	One year....	3,000
Public Buildings, Superintendent of.....	" ..	"	"	" 1.....	"	3,600
Public Grounds, Superintendent of.....	" ..	"	"	" 1.....	"	4,000
Registrar, City.....	Statute.....	"	"	" 1.....	"	4,000
School-house Commissioners*.....	"	"	Annually, one.....	" 1.....	Three years..	3,500 ¹
Sinking-Funds Commissioners.....	"	"	Annually, two.....	" 1.....	" " "	None.
Soldiers' Relief Commissioner.....	"	"	Annually...	" 1.....	One year....	\$3,500
Statistics Trustees....	Ordinance..	"	Annually, one.....	" 1.....	Five years...	None.
Streets, Superintendent of.....	" ..	"	Annually...	" 1.....	One year....	\$7,500
Street Commissioners.	Statute.... }	Vote of the } People... }	Annually, } one..... }	1st Monday } in Jan. }	Three years..	4,000 ¹
Treasurer.....	"	Mayor.....	Annually...	May 1.....	One year ...	6,000
Vessels and Ballast, Weighers of.....	"	"	Annually, three.....	" 1.....	"	Fees.
Water Commissioner*..	"	"	Triennially.	" 1, 1901..	Three years..	\$5,000
Weights and Measures, Sealer of.....	"	"	Annually...	" 1.....	One year....	3,000
Deputy Sealers... ..	"	"	Annually, ten.....	" 1.....	"	1,600
Wire Commissioner...	"	"	Triennially.	" 1, 1900..	Three years..	5,000

¹ Chairman, \$500 additional.² By concurrent vote.

EXECUTIVE DEPARTMENTS.

DEPARTMENT OF THE MAYOR.

Office, City Hall, second floor.

[Stat. 1885, Chap. 266; Stat. 1895, Chap. 449; Rev. Ord. 1898, Chap. 2.]

PATRICK A. COLLINS, *Mayor*.

MICHAEL P. CURRAN, *Secretary*.

JAMES A. MCKIBBEN, *Chief Clerk*.

TIMOTHY A. BUTLER, *Stenographer*.

ASSESSING DEPARTMENT.

Office, City Hall, first floor.

[Stat. 1854, Chap. 448, § 37; 1884, Chap. 123; Rev. Ord. 1898, Chap. 5.]

BOARD OF ASSESSORS.

GEORGE A. COMINS, *Chairman*.

CHARLES E. FOLSOM, *Secretary*.

ASSESSORS.

JOHN H. DONOVAN, JOHN J. MURPHY, GEORGE A. COMINS. Terms end in 1905.

SAMUEL HICHBORN, EDWARD B. DAILY, JAMES BUCKNER. Terms end in 1904.

FREDERICK L. SMITH, CHARLES E. FOLSOM, JOHN M. MAGUIRE. Terms end in 1903.

EDWARD T. KELLY, *Clerk*.

Three Assessors are appointed each year by the Mayor for a term of three years. The salary for the Chairman is \$4,500, for the Secretary \$4,200, and for the seven other Assessors \$4,000.

The Assessors published annual tax-lists from 1822 to 1866. Since 1866 the records of the department are almost entirely in manuscript, except the annual list of polls. Annual reports have been made since 1890.

NOTE.—R. L. refers to the Revised Laws of Massachusetts, 1902. Stat., alone, to the annual Statutes or Acts and Resolves of Massachusetts; Rev. Ord., to the Revised Ordinances of 1898.

The municipal year begins with the first Monday in January.

The financial year begins with February 1.

Corrections are made up to June 10, 1902.

ASSISTANTS.

[Stat. 1885, Chap. 266, § 2; Stat. 1894, Chap. 276; Stat. 1901, Chap. 400; Rev. Ord. 1898, Chap. 5, § 1.]

The First Assistants are appointed by the Assessors for a term of three years, subject to confirmation by the Mayor, one for each assessment district; one-half must be from one of the two leading political parties. The Assessors and First Assistants organize as the Board of Assessors and Assistant Assessors, of which body the Secretary of the Board of Assessors is at present the Secretary. The First Assistants receive a salary of \$1,000 annually.

The Second Assistants are appointed annually in the same manner as the First Assistants, one for each assessment district; each Second Assistant being a resident of the ward that includes the assessment district for which he is appointed. Salary, \$6 each per day.

The assessment districts, with First and Second Assistants assigned to each, are as follows:

DISTRICT 1. The whole of ward 1 (East Boston). CHARLES A. TILDEN, THOMAS SEXTON.

DIST. 2. The whole of Ward 2 (East Boston). THOMAS O. MCENANY, FRANKLIN P. SNOW.

DIST. 3. The whole of Ward 3 (Charlestown). BENJAMIN F. BOWDITCH, CHARLES J. BRADLEY.

DIST. 4. The whole of Ward 4 (Charlestown). DENNIS G. QUIRK, FRANK W. EASTERBROOK.

DIST. 5. The whole of Ward 5 (Charlestown). JOHN J. TAGUE, LUCIAN J. PRIEST.

DIST. 6. That part of Ward 6 lying northerly of a line beginning at the junction of Travers and Beverly streets; thence by the centre lines of Beverly, Cooper, Salem, Parmenter, Hanover and Richmond streets, Atlantic and Eastern avenues, to the Harbor Commissioners' line. MATTHEW BINNEY, jr., JAMES McNULTY.

DIST. 7. That part of Ward 6 lying southerly and easterly of a line beginning at the junction of School and Washington streets; thence through the centre lines of Washington, Hanover and Richmond streets, Atlantic and Eastern avenues, to the Harbor Commissioners' line. JOSEPH D. DILLWORTH, THOMAS H. ROBERTS.

DIST. 8. That part of Ward 6 lying southerly and westerly of a line beginning at the junction of Travers and Beverly streets; thence by the centre lines of Beverly, Cooper, Salem, Parmenter, Hanover and Washington streets, to the boundary line of Ward 7. EDWARD R. SPINNEY, EDWARD A. ROGAN.

DIST. 9. All that part of Ward 7 lying northerly and easterly of a line beginning at Broadway bridge; thence by the centre lines of Broadway extension, Albany, Kingston, Summer and Otis streets, Winthrop square

and Devonshire street, to the boundary line of Ward 6. NATHAN P. RYDER, DANIEL J. FALVEY.

DIST. 10. That part of Ward 7 lying northerly and westerly of a line beginning at the junction of Pleasant and Eliot streets; thence by the centre lines of Eliot, Kneeland, Harrison avenue, Beach, Kingston and Otis streets, Winthrop square and Devonshire street, to the boundary line of Ward 6. CHARLES B. HUNTING, ALEXANDER P. BROWN.

DIST. 11. All that part of Ward 7 lying southerly of a line beginning at the junction of Pleasant and Eliot streets; thence by the centre lines of Eliot, Kneeland, Harrison avenue, Beach street to Albany street, thence by the centre line of Albany street to the boundary line of Ward 9. HENRY J. IRELAND, HAROLD S. EAGLES.

DIST. 12. That part of Ward 8 lying northerly and easterly of a line beginning at Craigie's bridge; thence by the centre lines of Leverett, Green, Chambers and Cambridge streets, to the boundary line of Ward 6. GEORGE W. CARR, MICHAEL F. BARRY.

DIST. 13. That part of Ward 8 lying southerly and westerly of a line beginning at Craigie's bridge; thence by the centre lines of Leverett, Green, Chambers and Cambridge streets, to the boundary line of Ward 6. WILLIAM H. CUDDY, MICHAEL J. TOUMEY.

DIST. 14. That part of Ward 9 lying north-easterly of a line beginning at the intersection of Tremont and Dwight streets, thence by the centre lines of Dwight, Groton, Washington, Dover and Fay streets, Harrison avenue, Bristol and Albany streets, to the boundary line of Ward 12. JOHN J. GARTLAND, FREDERICK A. H. BENNETT.

DIST. 15. That part of Ward 9 lying south-westerly of a line beginning at the intersection of Tremont and Dwight streets, thence by the centre lines of Dwight, Groton, Washington, Dover and Fay streets, Harrison avenue, Bristol and Albany streets, to the boundary line of Ward 12. JAMES F. MORGAN, TERENCE F. FEELY.

DIST. 16. That part of Ward 10 lying southerly and easterly of the centre line of location of the Providence Division of the New York, New Haven and Hartford Railroad and the centre line of Berkeley street, to the boundary line of Ward 11. CHARLES J. DOWD, FRANCIS J. TIGHE.

DIST. 17. That part of Ward 10 lying northerly and westerly of the centre line of location of the Providence Division of the New York, New Haven and Hartford Railroad and the centre line of Berkeley street, to the boundary line of Ward 11. DAVID GREER, JOHN J. DEVLIN.

DIST. 18. That part of Ward 11 lying easterly of a line beginning at the Charles river; thence by the centre line of Clarendon street, to the boundary line of Ward 10. FREDERICK H. TEMPLE, JOSEPH A. NEAL.

DIST. 19. That part of Ward 11 lying westerly of a line beginning at the Charles river; thence by the centre line of Clarendon street to the boundary line of Ward 10. WILLIAM H. ALLEN, JEROME J. CROWLEY.

DIST. 20. The whole of Ward 12. TIMOTHY W. MURPHY, DANIEL MACDONALD.

DIST. 21. That part of Ward 13 lying northerly and easterly of a line beginning at the intersection of Fort Point Channel and Dorchester avenue; thence by the centre line of Dorchester avenue, West First, C, West Seventh and D streets, to the boundary line of Ward 15. JOHN H. GIBLIN, CHARLES H. TURNER.

DIST. 22. That part of Ward 13 lying southerly and westerly of a line beginning at the intersection of Fort Point Channel and Dorchester avenue; thence by the centre lines of Dorchester avenue, West First, C, West Seventh and D streets to the boundary line of Ward 15. ROGER H. SCANNELL, JOSEPH F. RIPP.

DIST. 23. The whole of Ward 14. JOHN C. COOK, JAMES E. BROWN.

DIST. 24. The whole of Ward 15. CHARLES O. BURRILL, JOHN H. HOUT.

DIST. 25. That part of Ward 16 lying northerly and easterly of the centre lines of Norfolk avenue and Cottage street. WILLIAM B. SMART, SIMON C. WEIL.

DIST. 26. That part of Ward 16 lying southerly and westerly of the centre lines of Norfolk avenue and Cottage street. A. GLENDON DYAR, JOHN S. McDONOUGH.

DIST. 27. The whole of Ward 17. THOMAS H. BOND, JOHN J. DOWD.

DIST. 28. The whole of Ward 18. JOSEPH T. LYONS, JOHN P. GEISHECKER.

DIST. 29. That part of Ward 19 lying northerly and westerly of a line beginning at the boundary line between Boston and Brookline; thence by the centre lines of Huntington avenue, Tremont street and the centre line of the location of the Providence Division of the New York, New Haven and Hartford Railroad to Prentiss street. JAMES P. FOX, JOHN J. SULLIVAN.

DIST. 30. That part of Ward 19 lying southerly and easterly of a line beginning at the boundary line between Boston and Brookline; thence by the centre lines of Huntington avenue and Tremont street, and the centre line of the location of the Providence Division of the New York, New Haven and Hartford Railroad to Prentiss street. RICHARD F. HOGAN, GEORGE W. CROCKER.

DIST. 31. That part of Ward 20 lying northerly and easterly of a line beginning on the boundary line of Ward 16, at the junction of Quincy street and the Midland Division of the New York, New Haven and Hartford Railroad; thence by the centre line of said railroad and the centre lines of Washington, Bowdoin, Topliff, Longfellow, Draper, Robinson, Adams, Ellet streets and Dorchester avenue to the boundary line of Ward 24. GEORGE C. BOWDEN, BARTHOLOMEW F. ROACH.

DIST. 32. That part of Ward 20 lying southerly and westerly of a line beginning on the boundary line of Ward 16, at the junction of Quincy street and the Midland Division of the New York, New Haven and Hartford Railroad; thence by the centre line of said railroad and the

centre lines of Washington, Bowdoin, Topliff, Longfellow, Draper, Robinson, Adams, Ellet streets and Dorchester avenue to the boundary line of Ward 24. JAMES I. MOORE, JOHN L. STILES.

DIST. 33. That part of Ward 21 lying northerly of a line beginning at the junction of Washington and Valentine streets; thence by the centre lines of Washington; Dale, Warren and Savin streets to the boundary line of Ward 16. ALONZO F. ANDREWS, LOUIS BURKHARDT.

DIST. 34. That part of Ward 21 lying southerly of a line beginning at the junction of Washington and Valentine streets; thence through Washington, Dale, Warren and Savin streets to the boundary line of Ward 16. JOHN H. GRIGGS, HARRY C. BYRNE.

DIST. 35. That part of Ward 22 lying northerly and easterly of a line beginning at the junction of Day street and Grotto glen; thence by the centre lines of Day and Centre streets and the centre line of location of the Providence Division of the New York, New Haven and Hartford Railroad to the boundary line of Ward 23. JOHN E. HESLAN, WALTER E. MERRIAM.

DIST. 36. That part of Ward 22 lying southerly and westerly of a line beginning at the junction of Day street and Grotto glen; thence by the centre lines of Day and Centre streets and the centre line of location of the Providence Division of the New York, New Haven and Hartford Railroad to the boundary line of Ward 23. FRANK S. PRATT, WILLIAM DOONAN.

DIST. 37. That part of Ward 23 lying northerly and westerly of a line beginning at the boundary line between Boston and Newton; thence by the centre lines of Baker, Gardner and Spring streets, the centre line of location of the West Roxbury Branch, Providence Division of the New York, New Haven and Hartford Railroad, and the centre line of location of the Providence Division of the New York, New Haven and Hartford Railroad to Green street. EDWARD P. BUTLER, JAMES F. DOWLING.

DIST. 38. That part of Ward 23 lying northerly and easterly of a line beginning at the boundary line between Boston and Hyde Park; thence by the centre lines of Metropolitan avenue, Kittredge and Norfolk streets, and Dudley avenue, and the centre line of location of the West Roxbury Branch, Providence Division of the New York, New Haven and Hartford Railroad; and the centre line of location of the Providence Division of the New York, New Haven and Hartford Railroad, to Green street. DENNIS F. BRENNAN, GEORGE URIOT.

DIST. 39. That part of Ward 23 lying southerly of a line beginning at the boundary line between Newton and Boston; thence by the centre lines of Baker, Gardner and Spring streets, the centre line of location of the West Roxbury Branch, Providence Division of the New York, New Haven and Hartford Railroad, the centre lines of Dudley avenue, Norfolk and Kittredge streets, and Metropolitan avenue, to the boundary line of Hyde Park. MICHAEL F. DOLAN, CHARLES A. GARDINER.

DIST. 40. That part of Ward 24 lying northerly and easterly of a line beginning at the junction of Dorchester avenue and Greenwich street; thence by the centre lines of Dorchester avenue, Ashmont, Carruth, New Minot, Adams and Granite streets, to the ward line in Neponset river. DANIEL A. DOWNEY, ALBERT W. HUEBENER.

DIST. 41. That part of Ward 24 lying within the following-described lines: Beginning at the boundary line between Boston and Milton; thence by the centre lines of Washington, Morton, Corbet, Norfolk, and Centre streets, Dorchester avenue, Ashmont, Carruth, New Minot, Adams and Granite streets, to the boundary line between Boston and Milton; thence by said boundary line to the point of beginning. JOSEPH T. PRESTON, EDWARD J. THOMPSON.

DIST. 42. That part of Ward 24 lying southerly and westerly of a line beginning at the junction of Talbot avenue and Norfolk street; thence by the centre lines of Norfolk, Corbet, Morton and Washington streets, to the boundary line between Boston and Milton. WILLIAM N. GOODWIN, MICHAEL C. BROUGHAL.

DIST. 43. That part of Ward 25 lying northerly and easterly of a line beginning at the boundary line between Boston and Watertown; thence by the centre lines of North Beacon, Parsons, Washington and Cambridge streets to Charles river. BENJAMIN M. FISKE, PATRICK F. CARLEY.

DIST. 44. That part of Ward 25 lying southerly and westerly of a line beginning at the boundary line between Cambridge and Boston; thence by the centre lines of Cambridge, Washington, Parsons and North Beacon streets, to Charles river. GEORGE W. WARREN, J. HARRIS AUBIN.

AUDITING DEPARTMENT.

Office, City Hall, first floor.

[Rev. Ord., 1898, Chap. 6.]

JAMES H. DODGE, *City Auditor*. Appointed annually. Salary, \$6,000.

The office of Auditor was established by ordinance on August 2, 1824. Regular annual reports of receipts and expenditures have been published by the Auditor since 1825. These reports show the annual receipts of the City and County, the debt, and the public property. Similar, but less complete, reports were published by finance committees from 1811 to 1824, inclusive. Since June 1, 1867, the Auditor has published monthly exhibits of all City and County expenditures.

The City Auditor is also Auditor of the County of Suffolk and Secretary of the Board of Commissioners of Sinking-Funds. See pages 96 and 79, respectively. (R. L. Chap. 21, § 44; Rev. Ord., 1898, Chap. 3, § 5.)

BATH DEPARTMENT.

Office, 64 Pemberton square.

[Rev. Ord., 1898, Chap. 7.]

BATH TRUSTEES.

THOMAS J. LANE, *Chairman*.CHARLES F. MORSE, *Secretary*.

TRUSTEES.

ROBERT A. WOODS, MRS. LAWRENCE J. LOGAN. Terms end in 1907.

WILLIAM W. WHITMARSH. Term ends in 1906.

MRS. JACOB H. HECHT, HENRY EHRLICH, M.D. Terms end in 1905.

THOMAS J. LANE. Term ends in 1904.

LEONARD D. AHL. Term ends in 1903.

The Trustees have the care and custody of all bath-houses and indoor gymnasia; also of twelve urinals and four public convenience stations established by the City.

The Bath Department has charge of the following:

BEACH BATHS.

WOOD ISLAND PARK, East Boston, Ward 1, two houses, for men and women, and one house for boys.

NORTH END PARK, City proper, Ward 6 (opposite Copp's Hill burial-ground, Commercial street), two houses, for men and women. A laundry connected with these bath-houses launders all the bathing suits used in the Department during the summer bathing season.

MEDFORD STREET, Charlestown, Ward 4 (opposite Charlestown Heights), two houses, for men and women.

L STREET, South Boston, Ward 14, for men.

K STREET, South Boston, Ward 14, for women.

FREEMAN STREET, Dorchester, Ward 24, two houses, for men and women.

SAVIN HILL BEACH, Dorchester, Ward 20, one house for men.

RIVER BATHS.

CHARLES RIVER, Spring street, Ward 23, two houses, for men and women.

SWIMMING-POOLS.

ORCHARD PARK, Ward 17, two houses, for men and women, at different hours.

CABOT STREET, Ward 18, two houses, for men and women, at different hours.

FLOATING BATHS.

BRIGHTON, Western avenue bridge, Ward 25, one house, for men and women, at different hours.

DOVER-STREET BRIDGE, Ward 9, two houses, for men and women.

WEST BOSTON BRIDGE, Ward 8, one house, for men and women, at different hours.

CRAIGIE'S BRIDGE, Ward 8, one house, for men.

WARREN BRIDGE, Ward 5, two houses, for men and women.

MALDEN BRIDGE, Ward 4, one house, for men and women, at different hours.

CHELSEA BRIDGE, Ward 3, one house, for men and women, at different hours.

BORDER STREET, East Boston, Ward 2, two houses, for men and women.

MAVERICK STREET, East Boston, Ward 2, one house, for men and women, at different hours.

DOVER-STREET BATH-HOUSE.

DOVER-STREET BATH-HOUSE, Ward 9, near Harrison avenue, shower and tub baths for both men and women, is fitted for use throughout the year. This bath-house was completed in 1898, and opened to the public, in October, 1898. A laundry connected with this bath-house launders all the towels used in the department.

GYMNASIA.

EAST BOSTON GYMNASIUM, Paris street, Ward 2.

COMMONWEALTH PARK GYMNASIUM, Ward 13, D street, South Boston.

GYMNASIUM, Ward 7, Tyler street.

GYMNASIUM, Ward 9, Harrison avenue, corner Plympton street.

GYMNASIUM, Ward 19, Elmwood-street ward-room.

BUILDING DEPARTMENT.

Office, Old Court House, second floor, Room 15.

[Stat. 1892, Chap. 419, § 2; Stat. 1895, Chap. 449, § 24; Rev. Ord., 1898, Chap. 8, and Chap. 45, §§ 28-39.]

JOHN S. DAMRELL, *Building Commissioner*. Term ends in 1904.
Salary, \$5,000.

It is the duty of the Building Commissioner to issue permits for and inspect the erection and alteration of buildings in the City, and the setting of boilers, engines and furnaces; to keep a register of the names of all persons carrying on the business of plumbing and gasfitting, and of all persons working at said business, and to issue licenses to master and journeymen plumbers and gasfitters; to issue permits for and inspect the plumbing and gasfitting in a building; to inspect elevators in buildings and report upon elevator accidents.

BUILDING LIMITS.

[Stat. 1892, Chap. 419; Rev. Ord., 1898, Chap. 45, § 27.]

Among other restrictions imposed by statute on the erection of buildings, it is provided that no wooden building shall be erected within such limits as shall from time to time be defined by ordinance. These limits at present are:

All that portion of the City which is included within a line beginning at the intersection of the centre lines of Dover and Albany streets, and thence running east through the centre of said Dover street to the Harbor Commissioners' line; thence by the said Harbor Commissioners' line around the northerly portion of the City to a point on Charles river, at the intersection of said line with the easterly line of St. Mary's street extended; thence along said easterly line of St. Mary's street and the boundary line between Brookline and Boston to the centre of Longwood avenue; thence through the centre of said avenue to the centre of St. Alphonsus street; thence through the centre of said street to the centre of Ward street; thence through the centre of said Ward street to the centre of Parker street; thence through the centre of said Parker street to the centre of Ruggles street; thence through the centre of said Ruggles street to the centre of Washington street; thence through the centre of said Washington street to a point opposite the centre of Palmer street; thence through the centre of said Palmer street and through the centre of Eustis street to the centre of Hampden street; and thence through the centre of said Hampden street and the centre of Albany street to the point of beginning.

CEMETERY DEPARTMENT.

Office, City Hall, top floor.

[Stat. 1897, Chap. 375, Rev. Ord., 1898, Chap. 9.]

BOARD OF CEMETERY TRUSTEES.

JACOB MORSE, *Chairman*.

ALBERT E. SMITH, *Secretary*.

TRUSTEES.

CHARLES E. PHIPPS. Term ends in 1907.

JACOB MORSE. Term ends in 1906.

WILLIAM J. FALLON. Term ends in 1905.

ALBERT W. HERSEY. Term ends in 1904.

FREDERICK E. ATTEAUX. Term ends in 1903.

JAMES H. MORTON, *Superintendent of Cemeteries*.

Office of Superintendent, at Mt. Hope Cemetery, Mattapan.

By Chap. 375 of the Acts of 1897, the Mayor was authorized to appoint a board of five trustees, subject to confirmation of the Board of

Aldermen, to have charge of Mt. Hope Cemetery and all other burial-grounds owned by or in charge of the City of Boston.

Mt. Hope Cemetery was bought by the City in 1857 for \$35,000, and additional land has been purchased since; this cemetery now contains about $111\frac{1}{10}$ acres, and is situated in Ward 23, West Roxbury. The board of trustees was first appointed under the ordinance of December 21, 1857, and annual reports have been published since 1859.

The other burial-grounds formerly under control of the Board of Health, but now under the jurisdiction of this Department, are as follows:

Bennington Street, East Boston.
 Bunker Hill, Charlestown.
 Phipps Street, Charlestown.
 Copp's Hill, Charter and Hull streets.
 King's Chapel, Tremont street, near School street.
 Granary, Tremont street, opposite Bromfield.
 Central, Boston Common.
 South, Washington and East Concord streets.
 Eliot, Washington and Eustis streets.
 Warren, Kearsarge avenue, Roxbury.
 Walter Street, Walter street, Roslindale.
 Westerly, Centre, near LaGrange street, West Roxbury.
 Evergreen, Commonwealth avenue, Brighton.
 Market Street, Market street, Brighton.
 Dorchester North, Upham's Corner.
 Dorchester South, Dorchester avenue, opposite Brook street.
 Hawes, Emerson street, corner of L street.

CHILDREN'S INSTITUTIONS DEPARTMENT.

Office, 32 Tremont Street.

[Stat. 1897, Chap. 395; Rev. Ord., 1898, Chap. 10.]

TRUSTEES FOR CHILDREN.

CHARLES P. PUTNAM, M.D., *Chairman*.

MISS ELLEN H. BAILEY, *Secretary*.

TRUSTEES.

HASKET DERBY, M.D. Term ends in 1907.

CHARLES P. PUTNAM, M.D., MRS. GEORGE F. H. MURRAY. Terms end in 1906.

LEE M. FRIEDMAN. Term ends in 1905.

MISS ELLEN H. BAILEY, MISS HELEN CHEEVER. Terms end in 1904.

JOHN O'HARE. Term ends in 1903.

The trustees have the charge and control of the house for the employment and reformation of juvenile offenders, known as the House

of Reformation at Rainsford Island, the Parental School for Truants at West Roxbury, and purchase all the fuel and other supplies required for these institutions.

They have the charge and control of several hundred children placed in country homes, and the general supervision of the defective children, placed in institutions throughout the State, for whose care the City pays.

CITY CLERK DEPARTMENT.

Office. City Hall, second floor.

[Stat. 1854, Chap. 448, § 30; Stat. 1885, Chap. 266, § 2; Rev. Ord., 1898, Chap. 11; R. L., Chap. 26, §§ 15, 16.]

EDWARD J. DONOVAN, *City Clerk*. Salary \$5,000.

JOHN T. PRIEST, *Assistant City Clerk*. Salary \$3,800.

The City Clerk, chosen January 6, 1902, for the term of three years, by concurrent vote of the two branches of the City Council, has the care and custody of the records of the Board of Aldermen, and of all City records, documents, maps, plans and papers, except those otherwise provided for. He also records chattel mortgages, assignments of wages, liens upon vessels, and performs other duties imposed by statute.

The City Clerk is, *ex officio*, Clerk of the Board of Aldermen and of meetings of both branches of the City Council when met in joint convention.

The Assistant City Clerk is appointed annually by the City Clerk, subject to the approval of the Mayor, and discharges the duties of the City Clerk in his absence, or in case of a vacancy in that office [Rev. Ord., 1898, Chap. 11 § 4]. By R. L., Chap. 26, § 16, the certificate or attestation of the Assistant City Clerk has equal effect with that of the City Clerk.

CITY MESSENGER DEPARTMENT.

Office City Hall, second floor.

[Rev. Ord., 1898, Chap. 12.]

EDWARD J. LEARY, *City Messenger*. Salary \$4,000.

The City Messenger, chosen annually by concurrent vote of the two branches of the City Council, is the official messenger of the City Council and its committees, and attends all meetings of the same, has the care and distribution of all documents printed for the use of the City Council, and is the custodian of the City Hall Building. He has charge of the city flag-staffs, display of flags in the public grounds, and of the ropes and stakes used in closing streets and squares on public occasions. The office was established by an ordinance of October 14, 1852.

CLERK OF COMMITTEES DEPARTMENT.

Office, City Hall, second floor.

[Rev. Ord., 1898, Chap. 13.]

JOHN F. DEVER, *Clerk of Committees*. Salary \$4,000.WILFRED J. DOYLE, *Assistant Clerk of Committees*. Salary \$2,000.

The Clerk of Committees, chosen annually by concurrent vote of the two branches of the City Council, acts as the clerk of all committees of the City Council, keeping the records of the same, and has charge of the City Hall Reference Library. He also has charge, under the direction of the Committee on Licenses of the Board of Aldermen, of the licensing of minors to sell newspapers and small wares and to black boots, and has supervision and control of all licensed minors. He appoints all his subordinates.

The Assistant Clerk discharges the duties of the Clerk when that officer is absent and when there is a vacancy in his office. [Rev. Ord., Chap. 13, § 4].

COLLECTING DEPARTMENT.

Office, City Hall, first floor.

[Stat. 1875, Chap. 176; Stat. 1888, Chap. 390; Rev. Ord., 1898, Chap. 14.]

EDMUND A. MACDONALD, *City Collector*. Appointed annually. Salary, \$5,000.

The Collector collects and receives all assessments, betterments, rates, dues and money payable on any account to the City of Boston or the County of Suffolk. The separate office of Collector was established by statute in 1875. Annual reports have been published since 1876.

ELECTION DEPARTMENT.

Office, Old Court House, first floor.

[Rev. Ord., 1898, Chap. 15; R. L., Chap. 11, §§ 69-79.]

BOARD OF ELECTION COMMISSIONERS.

JOHN M. MINTON, *Chairman*.MELANCTHON W. BURLIN, *Secretary*.

COMMISSIONERS.

JOHN M. MINTON. Term ends in 1906. Salary, \$4,000.

CHARLES R. SAUNDERS. Term ends in 1905. Salary, \$3,500.

DAVID B. SHAW. Term ends in 1904. Salary, \$3,500.

MELANCTHON W. BURLIN. Term ends in 1903. Salary, \$3,500.

The Board of Registrars of Voters was appointed in May, 1874, and was succeeded July 1, 1895, by the Board of Election Commissioners.

This department exercises all the powers and duties formerly conferred upon the Board of Registrars of Voters, including the preparation of the jury list, together with all the powers and duties formerly

conferred upon the Mayor, Board of Aldermen and City Clerk, relating to elections in the City of Boston, except the power and duty of giving notice of elections, and fixing the days and hours for holding the same.

The board also exercises all the powers and duties formerly conferred upon the City Clerk and other officers by Chapter 504 of the Acts of 1894, and acts in amendment thereof, relating to political committees and caucuses, and all laws relating to the registration of voters in the City of Boston.

ENGINEERING DEPARTMENT.

Office, City Hall, fourth floor.

[Stat. 1870, Chap. 337; Stat. 1895, Chap. 449, § 21; Rev. Ord., 1898, Chap. 16.]

WILLIAM JACKSON, *City Engineer*. Appointed annually. Salary, \$6,000.

The duties of the City Engineer include the designing and superintending the construction of new bridges, retaining walls, city wharves, and such other public engineering works as the City Council may authorize; the making of such surveys, plans, estimates, statements and descriptions, and taking such levels as the City Government or any of its departments or committees may require; the custody of all surveys and plans relating to the laying out, locating anew, altering, widening or discontinuing of streets; and the new engineering constructions for all departments of the city. He must be consulted on all work where the advice of a civil engineer would be of service. The office of City Engineer was established by ordinance on October 31, 1850, and by Chapter 449 of the Acts of 1885. Regular annual reports have been issued since 1868.

FIRE DEPARTMENT.

Office, City Building, Bristol street.

[Stat. 1850, Chap. 262; Stat. 1895, Chap. 449, §§ 9-11; Rev. Ord., 1898, Chap. 17.]

HENRY S. RUSSELL, *Fire Commissioner*. Salary, \$5,000. Term ends in 1904.

WILLIAM T. CHESWELL, *Chief of Department*.

JOHN A. MULLEN, *Assistant Chief*.

NATHAN L. HUSSEY, *Second Assistant Chief*.

BROWN S. FLANDERS, *Superintendent of Fire Alarms*.

HENRY M. HAWKINS, *Superintendent of Repairs*.

GEORGE W. STIMPSON, *Veterinary Surgeon*.

The Boston Fire Department was organized in 1837. It is in charge of one Commissioner, who has entire control of the department, a Chief, First and Second Assistant Chiefs, eleven District Chiefs, each in charge of a Fire District, Superintendent of Fire Alarms, and officers, enginemen, telegraph operators, etc. Annual reports have been published since 1838.

FIRE DISTRICTS AND CHIEFS.

- DISTRICT 1. PATRICK E. KEYES, *Chief*. All that part of Boston known as East Boston.
- DIST. 2. C. H. W. POPE, *Chief*. All that part of Boston formerly known as Charlestown.
- DIST. 3. JOSEPH M. GARRITY, *Chief*. The territory bounded on the north and east by the water front, on the south by Summer street, and on the west by Washington and Charlestown streets.
- DIST. 4. PETER F. McDONOUGH, *Chief*. The territory bounded on the north by the Charles river, on the east by Charlestown and Washington streets, on the south by Winter, Park and Beacon streets, and on the west by the Charles river and Berkeley street.
- DIST. 5. N. L. HUSSEY, *Chief*. The territory bounded on the north by Beacon, Park, Winter and Summer streets, on the east by Fort Point channel, on the south and west by Broadway, Way, Motte, Castle and Ferdinand streets, Columbus avenue and Berkeley street.
- DIST. 6. EDWIN A. PERKINS, *Chief*. All that part of Boston known as South Boston, and running south as far as Dorset and Locust streets.
- DIST. 7. JOHN GRADY, *Chief*. The territory bounded on the north by Berkeley street, Columbus avenue, Ferdinand, Castle, Motte and Way streets and Broadway, on the east by Fort Point channel and South bay, on the south by Massachusetts avenue, and on the west by the Charles river.
- DIST. 8. HIRAM D. SMITH, *Chief*. The territory bounded on the north by the Charles river and Massachusetts avenue, on the east by Washington street, on the south by Atherton and Mozart streets, Chestnut avenue, Sheridan and Centre streets, Hyde square, Perkins, Catalpa and Castleton streets, across Jamaica way to the Brookline line, and on the west by the Brookline line, Beacon and Deerfield streets.
- DIST. 9. EDWARD H. SAWYER, *Chief*. The territory bounded on the north by Massachusetts avenue, South bay, Dorset and Locust streets, on the east by Dorchester bay, on the south by Freeport, Hancock, Bowdoin and Quincy streets, Columbia road, and on the west by Seaver street, Columbus avenue and Washington street.
- DIST. 10. W. A. GAYLORD, *Chief*. That part of Dorchester bounded on the north by Seaver street, Columbia road, Quincy, Bowdoin, Hancock and Freeport streets, on the east by Dorchester bay, on the south by the Neponset river and the Hyde Park line, and on the west by Harvard street and Blue Hill avenue.
- DIST. 11. JOHN F. RYAN, *Chief*. All that part of Boston known as Brighton, and extending east as far as Deerfield and Beacon streets.
- DIST. 12. L. P. ABBOTT, *Chief*. All that part of Boston known as West Roxbury, bounded on the north by a line from the Brookline line across Jamaica way to Castleton street, through Castleton, Catalpa and Perkins streets, Hyde square, Centre and Sheridan streets, Chestnut avenue, Mozart and Atherton streets, Columbus avenue and Seaver streets, on the east by Blue Hill avenue and Harvard street, on the south by the Hyde Park and Dedham lines, and on the west by the Newton and Brookline lines.

STEAM FIRE-ENGINES.

Number.	Location.	Officers.
1.....	Dorchester street, cor. Fourth, So. Boston.	{ Charles Ingersoll, Capt. { M. P. Mitchell, Lieut.
2.....	Fourth street, cor. O, South Boston.....	J. H. Ewers, Capt.
3.....	Harrison avenue, cor. Bristol street.....	{ John J. Flannagan, Capt. { Joseph A. Kelley, Lieut.
4.....	Bulfinch street.....	{ P. Callahan, Capt. { Frank Sweeney, Lieut.
5.....	Marion street, East Boston.....	John W. Godbold, Capt.
6.....	Leverett street.....	{ Henry A. Fox, Capt. { M. J. Lawler, Lieut.
7.....	East street.....	{ J. J. O'Connor, Capt. { Peter E. Walsh, Lieut.
8.....	Salem street.....	{ R. A. Ritchie, Capt. { W. M. McLean, Lieut.
9.....	Paris street, East Boston.....	{ E. B. Smith, Capt. { F. J. Jordan, Lieut.
10.....	Mt. Vernon street, cor. River.....	{ M. C. Leonard, Capt. { T. J. Fitzgerald, Lieut.
11.....	Cor. Saratoga and Byron streets, E. B....	C. H. Leary, Capt.
12.....	Dudley street, Roxbury.....	{ A. R. Johnson, Capt. { J. N. Lally, Lieut.
13.....	Cabot street, Roxbury.....	{ W. J. Gaffey, Capt. { T. E. Conroy, Lieut.
14.....	Centre street, Roxbury.....	{ Daniel F. Sennott, Capt. { Ed. F. Richardson, Lieut.
15.....	Cor. Broadway and Dorchester avenue...	{ C. P. Smith, Capt. { M. F. Mulligan, Lieut.
16.....	Temple street, Dorchester.....	J. F. O'Connell, Capt.
17.....	Meeting House Hill, Dorchester.....	{ Alexander Glover, Capt. { R. W. Adams, Lieut.
18.....	Harvard street, Dorchester.....	{ I. A. Williams, Capt. { H. W. Adams, Lieut.
19.....	Norfolk street, Dorchester.....	Maurice Heffernan, Capt.
20.....	Walnut street, Dorchester.....	J. M. Littleton, Capt.
21.....	Columbia road, Dorchester.....	{ F. E. Hibbard, Capt. { G. H. Hutchings, Lieut.
22.....	Warren avenue.....	{ M. J. Mulligan, Capt. { M. R. Joy, Lieut.
23.....	Northampton street.....	{ M. Walsh, Capt. { P. J. V. Kelley, Lieut.
24.....	Cor. Warren and Quincy streets.....	{ James H. Le Favor, Capt. { R. J. Carleton, Lieut.
25.....	Fort Hill square.....	{ M. J. Kennedy, Capt. { J. J. Caine, Lieut.
26 and 35.....	Mason street.....	{ J. T. Byron, Capt. { George N. Dunn, Lieut.
27.....	Elm street, Charlestown.....	{ George B. Norton, Lieut. { John O. Taber, Capt.
28.....	Centre street, West Roxbury.....	{ B. F. Hayes, Lieut. J. E. Madison, Capt.
29.....	Chestnut Hill avenue, Brighton.....	Joseph M. Gargan, Capt.
30.....	Centre street, West Roxbury.....	T. M. McLaughlin, Capt.
32 ¹	Bunker Hill street, Charlestown.....	{ Geo. F. Titus, Capt. { E. D. Pope, Lieut.
33.....	Boylston street.....	{ R. E. Handy, Capt. { P. F. Goggin, Lieut.
34.....	Western avenue, Brighton.....	{ E. H. Whitney, Capt. { H. P. Pitcher, Lieut.

¹ 31. Fire-boat (out of service).

STEAM FIRE-ENGINES.— *Concluded.*

Number.	Location.	Officers.
36.....	Monument street, Charlestown	John Ready, Capt.
37.....	Longwood avenue.....	C. H. Moning, Capt. S. J. Ryder, Capt.
38 and 39..	Congress street.....	W. M. Lynch, Lieut. A. J. Caulfield, Lieut.
40.....	Sumner street, East Boston.....	J. H. Elliott, Capt. T. J. Lannery, Lieut.
41.....	Harvard avenue, Brighton.....	George W. Frost, Capt.
42.....	Egleston square.....	William Childs, Capt.
43.....	Andrew square, South Boston.....	William Coulter, Capt. I. Sparks, Capt.
44.....	Berth at India Wharf, Fire-boat	W. D. Eaton, Lieut. P. F. Shaw, Engineer, with rank of Lieut.
45.....	Poplar street, West Roxbury.....	George J. Wall, Capt.

LADDER TRUCKS.

- No. 1. Friend street. E. J. Shallow, *Captain*; J. F. Gillen, *Lieutenant*.
- No. 2. Paris street, East Boston. James P. Dean, *Captain*; F. W. Battis, *Lieutenant*.
- No. 3. Harrison avenue, corner of Bristol street. C. H. Webber, *Captain*; James F. Ryan, *Lieutenant*.
- No. 4. Dudley street, Roxbury. J. P. McManus, *Captain*; M. J. Cronin, *Lieutenant*.
- No. 5. Fourth street, near Dorchester street. E. D. Locke, *Captain*; E. Connors, *Lieutenant*.
- No. 6. Temple street, Dorchester. F. P. Stengel, *Lieutenant*.
- No. 7. Meeting House Hill, Dorchester. G. H. Nichols, *Lieutenant*.
- No. 8. Fort Hill square. J. H. Kenney, *Captain*; Joseph A. Dolan, *Lieutenant*.
- No. 9. Main street, Charlestown. Thomas W. Conway, *Captain*.
- No. 10. Centre street, Jamaica Plain. T. B. Flannagan, *Lieutenant*.
- No. 11. Chestnut Hill avenue, Brighton. Peter Murphy, *Lieutenant*.
- No. 12. Tremont street, Roxbury. James P. Bowles, *Captain*; D. McLean, *Lieutenant*.
- No. 13. Warren avenue. C. W. Conway, *Lieutenant*.
- No. 14. Fort Hill square. P. W. Lanegan, *Lieutenant*.
- No. 15. Boylston and Hereford streets. John S. Cleverly, *Captain*; F. M. O'Lalor, *Lieutenant*.
- No. 16. Poplar street, West Roxbury. T. P. Lally, *Lieutenant*.
- No. 17. Harrison avenue. Charles T. Adams, *Captain*; A. J. McDonald, *Lieutenant*.

CHEMICAL ENGINES.

- No. 1. Bulfinch street. Avery B. Howard, jr., *Lieutenant*.
 No. 2. Church street. A. J. Burns, *Lieutenant*.
 No. 4. Shawmut avenue. D. M. Shaughnessey, *Lieutenant*.
 No. 5. Egleston square. F. H. Smith, *Lieutenant*.
 No. 6. Harvard avenue, near Cambridge street, Brighton. P. G. Flynn, *Lieutenant*.
 No. 7. Chelsea street, East Boston. John Neal, *Lieutenant*.
 No. 8. B street, South Boston. T. J. Muldoon, *Lieutenant*.
 No. 9. Main street, Charlestown. John E. Cassidy, *Lieutenant*.
 No. 10. Eustis street, Roxbury. C. C. Springer, *Lieutenant*.
 No. 12. Tremont street, Roxbury, in charge of Ladder 12.

OTHER APPARATUS.

- Combination Company No. 1. Dorchester avenue, Ashmont. S. F. Ridler, *Lieutenant*.
 Combination Company No. 2. Fourth street, near K street, South Boston. J. W. Murphy, *Lieutenant*.
 Combination Company No. 3. Andrew square, South Boston. M. Norton, *Lieutenant*.
 Combination Company No. 4. Corner Saratoga and Byron streets, East Boston. E. J. McKendrew, *Lieutenant*.
 Combination Company No. 5. Monument street, Charlestown. T. H. Ramsay, *Lieutenant*.
 Combination Company No. 6. Grove Hall, Dorchester. George R. Bancroft, *Lieutenant*.
 Combination Company No. 7. Winthrop street, Charlestown. J. F. Hines, *Lieutenant*.
 Combination Company No. 8. North Grove street. J. F. McMahon, *Lieutenant*.
 Combination Company No. 9. Centre street, West Roxbury. Hadwin Sawyer, *Lieutenant*.
 Combination Company No. 10. Longwood avenue. T. H. Weltch, *Lieutenant*.
 Combination Company No. 11. Walnut street, Dorchester. J. F. Mitchell, *Lieutenant*.
 Water tower No. 1. Bulfinch street. C. J. O'Brien, *Lieutenant*.
 Water tower No. 2. Fire headquarters, Bristol street. A. J. Porter, *Lieutenant*.
 Wrecking wagon. Fire headquarters, Bristol street.

HEALTH DEPARTMENT.

Office, Old Court House, second floor.

[Stat. 1854, Chap. 448, § 40; Stat. 1895, Chap. 449, § 19; Rev. Ord., 1898, Chap. 18.]

BOARD OF HEALTH.

SAMUEL H. DURGIN, M.D., *Chairman*.
 CHARLES E. DAVIS, JR., *Secretary*.

COMMISSIONERS.

SAMUEL H. DURGIN, M.D. Term ends in 1905. Salary, \$4,500.

EDWIN L. PILSBURY. Term ends in 1904. Salary, \$4,000.

ROBERT COX. Term ends in 1903. Salary, \$4,000.

The first Board of Health in Boston was established in 1799, under the special statute of February 13, 1799. The first collected edition of the statutes under which this board acted was published in 1811, and contained also the regulations of the board. That board had in substance the same powers as the present Board of Health, and was abolished by the first city charter. From 1822 to 1873 the functions of the board were exercised through the City Council. The present Board of Health was established by an ordinance of December 2, 1872, and organized January 15, 1873. It has published annual reports since 1873.

MORTON PRINCE, M.D., *City Physician*.

THOMAS B. SHEA, M.D., *Chief Medical Inspector*. Office, Room No. 11, Old Court House.

DAVID D. BROUGH, M.D., *Medical Inspector*. Office, Room No. 11, Old Court House.

GEORGE A. SARGENT, M.D., *Medical Inspector*. Office, City Building, Chardon street.

ALEXANDER BURR, M.D.V., *Health Inspector for the Inspection of Provisions and Animals*. Office, Room No. 11, Old Court House.

JOHN C. GROUSE, *Health Inspector for the Inspection of Provisions*. Office, Room No. 11, Old Court House.

CHARLES HARRINGTON, M.D., *Health Inspector for the Inspection of Milk and Vinegar*. Office, 30 Huntington avenue.

HIBBERT W. HILL, M.D., *Director of Bacteriological Laboratory*. Office, Sudbury Building.

PAUL CARSON, M.D., *Port Physician*; WILLIAM N. GAY, M.D., *Assistant Port Physician*. Resident at Deer Island.

JOHN McLOUGHLIN, *Superintendent of Pedlers*. Office, City Stables, North Grove street.

QUARANTINE GROUNDS.

The Quarantine Grounds comprise that part of Boston Harbor known as the President Roads, lying between Long, Deer, and Spectacle Islands. The steamer "Vigilant," George T. Ranlett, *Captain*, employed in the quarantine service, is subject to the orders of the Board of Health.

MEDICAL INSPECTORS OF SCHOOLS.

J. L. Ames, M.D., 72 Chestnut street, Brimmer School, Kindergarten, Parochial, Fayette-street School.

H. J. Perry, M.D., 171 Massachusetts avenue, Roxbury High School, Lewis Grammar School; Primary, Quincy street; Primary, Monroe street; Primary, Winthrop street; Primary and Kindergarten, Warren street.

S. H. Ayer, M.D., 318 Shawmut avenue, Franklin, Waite, Cook, Parochial Cathedral, German Parochial.

W. B. Bancroft, M.D., 597 Broadway, Hart, Capen, Bird, Parochial.

J. P. Broidrick, M.D., 67 South street, J. P., West Roxbury High, Creighton street, Leo XIII. Parochial.

J. S. Brownrigg, M.D., 16 Delle avenue, Parochial, Kindergarten.

W. S. Boardman, M.D., 57 Hancock street, Eliot, Ware, Freeman, Parmenter, North Bennet Kindergarten.

J. E. Butler, M.D., 310 Warren street, George Putnam, St. Joseph Parochial, St. Francis Parochial.

A. B. Coffin, M.D., 555 Washington street, Dorchester High, school in store on Washington street, Gibson on School street, Gibson on Morse street, Atherton, Glenway Primary, Glenway Kindergarten.

R. M. Cole, M.D., 456 Broadway, Shurtleff, Lincoln, Clinch, and Burnham.

D. A. Collins, M.D., 11 Parmenter street, St. Mary's Parochial, St. Stephen's Parochial, Moon-street Primary.

J. T. Cutler, M.D., 20 Crawford street, Edward Everett, Harbor View, Savin Hill and Athenæum.

William P. Coues, M.D., 90 Charles street, Wells, Winchell, Poplar street, North Russell street, Chambers-street Primary, Chambers-street Kindergarten.

J. G. Dearborn, M.D., 2 Wood street, Charlestown, Harvard, Harvard Primary, and Common-street Primary.

W. H. Parker, M.D., Ashmont, Minot, Bailey-street Primary, and Kindergarten in the Henry L. Pierce district.

David N. Blakely, M.D., 579 Tremont street, Mt. Pleasant avenue, Yeoman street, Dearborn, Eustis street.

John Duff, M.D., 5 Dexter row, Warren Grammar, Mead street, Cross street, and Charlestown High.

D. G. Eldredge, M.D., 15 Monadnock street, Mather, Quincy-street Primary.

Theo. C. Erb, M.D., 551 Columbus avenue, Everett, Dwight, Rutland street, Concord street, Joshua Bates.

Wm. H. Ensworth, M.D., 40 Princeton street, E. B., Adams, Plummer Primary, Assumption Parochial.

Arthur W. Fairbanks, M.D., 422 Massachusetts avenue, Hyde, Sherwin, Leon-street Branch, Parker-street Branch, Day Nursery.

Wm. H. Grainger, M.D., 408 Meridian street, E. B., Chapman, Tappan, Parochial.

E. M. Greene, M.D., 49 Hancock street, Bowdoin, Somerset, Sharp, Phillips, Grant, Baldwin on Chardon street.

J. S. Greene, M.D., 1107 Washington street, Dor., Gilbert Stuart, Morton-street Primary, Stoughton, Tileston, Adams-street Primary.

L. G. Haskell, M.D., 335 Centre street, J. P., Lowell, Wyman street, Lucretia Crocker, Heath street, Centre street, Sunnyside street, Baptist Chapel.

F. A. Higgins, M.D., 22 Marlborough street, Quincy, Winthrop, Way-street Primary, Genesee-street Primary, Tyler-street Primary, Dennon Kindergarten.

E. M. Holden, M.D., 176 Huntington avenue, Comins, Martin.

F. C. Jillson, M.D., Hastings street, W. Rox., Robert G. Shaw, Mt. Vernon street, Baker street.

J. S. H. Leard, M.D., 16 Weld Hill street, Agassiz, Forest Hills Primary, Margaret Fuller Primary, Bowditch, Hillside Primary, Chestnut avenue.

Francis Magurn, M.D., 112 Main street, Frothingham, Moulton-street Primary.

Wm. J. McNally, M.D., 31 Monument square, Prescott, Medford-street Primary, Polk-street Primary.

R. M. Merriek, M.D., 15 Adams street, Harris School, Dorchester-avenue Primary, Henry L. Pierce, Thetford-avenue Primary, Lauriat-avenue Kindergarten.

H. E. Marion, M.D., 5 Sparhawk street, Brighton High, Bennett Grammar and Annex, Winship Primary, Union-street Primary and Kindergarten.

O. H. Marion, M.D., 22 Harvard avenue, No. Harvard street, Brentwood street, Allston Grammar, Webster.

G. P. Morris, M.D., 702 Broadway, Andrew, Ticknor, Roger Clap.

T. J. Murphy, M.D., 372 Dudley street, Hugh O'Brien, George-street Primary, Howard avenue, St. Patrick's Parochial.

J. F. O'Brien, M.D., 401 Bunker Hill street, Bunker Hill Grammar, Parochial.

E. F. O'Shea, M.D., 5 Chelsea street, E. B., Lyman, East Boston High, Cudworth, Fitton.

H. L. Plummer, M.D., 728 Saratoga street, Emerson, Noble, Chapel in Bennington street, Blackinton, and Star of the Sea.

J. C. D. Pigeon, M.D., 130 Warren street, Dudley, Dillaway.

H. S. Rowen, M.D., 237 Market street, Oak-square Primary, William Wirt Warren Grammar, Faneuil Primary, St. Joseph's Academy, Auburn Primary.

J. H. Sherman, M.D., 534 Broadway, Bigelow, Hawes, Simonds.

C. M. Smith, M.D., 15 Charles street, Horace Mann, Prince, Perkins.

Henry B. Stevens, M.D., corner of Centre and Park streets, Long-fellow, Charles Sumner.

F. W. Stuart, M.D., 550 Broadway, Norcross, Cyrus Alger, Drake.

W. F. Temple, M.D., 240 Huntington avenue, Rice, Boys' Latin, Boys' High, Girls' Latin, Girls' High.

H. F. R. Watts, M.D., 372 Dorchester street, Gaston, Tuckerman, Pope, Kindergarten.

F. J. Weller, M.D., 580 Broadway, Lawrence, Mather, Howe, Parochial.

F. W. White, M.D., 416 Marlborough street, Hancock, Cushman, Parmenter-street Kindergarten, Sheafe street and Moon street.

DIPHtheria CULTURE STATIONS.

For convenience of physicians, boxes containing culture tubes may be obtained of the following apothecaries:

G. H. Alexander, 100 Dorchester street, South Boston.

- Fred W. Archer, 1181 Washington street, Dorchester.
 Chester Baker, Massachusetts avenue and Boylston street.
 Connelly's Pharmacy, 146 Harrison avenue.
 C. L. Brackett, Heath and Bromley streets, Roxbury.
 Henry Canning, 57 Chambers street.
 Clark & Mahoney, 101 Saratoga street, East Boston.
 Frank S. Colley, 610 Tremont street.
 Connelly & Davis, 1442 Dorchester avenue, Dorchester.
 Connelly & Davis, 64 Walnut street, Neponset.
 Connelly & Davis, 760 Washington street, Dorchester.
 A. H. Copley, 45 Hancock street, Dorchester.
 C. J. Conntie, 25 Charles street.
 Max Cramer, 1212 Columbus avenue, Roxbury.
 Downey & McCormick, Thompson square, Charlestown.
 William Draper, Sullivan square, Charlestown.
 Frank O. Ernst, 186 Lamartine street, Jamaica Plain.
 Frank O. Ernst, 281 Centre street, Jamaica Plain.
 C. P. Flynn, Dorchester avenue and Dorchester street, South Boston.
 French & Corner, 1759 Washington street, Roxbury.
 A. L. Gavin, Warren and Regent streets, Roxbury.
 A. H. Tripp, 573 Talbot avenue, Ashmont.
 S. T. Jeffers, 728 South street, Roslindale.
 James T. Jones, 855 Fourth street, South Boston.
 Thomas Joyce, 141 West Broadway, South Boston.
 G. H. Malley, 113 Cambridge street.
 Theodore Metcalf, Copley square.
 Theodore Metcalf, 36 Court square.
 S. W. Moore, 377 Cambridge street, Allston.
 Perry & Co., Norfolk and Corbet streets, Dorchester.
 Fred L. Pratt, 575 Columbus avenue.
 T. T. Reid, 3101 Washington street, Roxbury.
 C. B. Rogers, 701 Centre street, Jamaica Plain.
 W. F. Sawyer, 1152 Tremont street, Roxbury.
 S. A. D. Sheppard, Dover and Washington streets.
 M. W. Somers, 210 Blue Hill avenue, Roxbury.
 F. O. Swallow, 1904 Centre street, West Roxbury.
 Tessier Bros., Dorchester and Savin Hill avenues, Dorchester.
 A. W. Tilton, Hanover and Parmenter streets.
 A. W. Tilton, 71 Prince street.
 Walker Drug Co., 648 Warren street, Roxbury.
 G. W. Warren, 343 Washington street, Brighton.
 W. D. Wheeler, Massachusetts avenue and Beacon street.

MORGUE.

The City Morgue is located on North Grove street. F. L. Briggs,
Superintendent.

HOSPITAL DEPARTMENT.

Office at the Boston City Hospital, Harrison avenue.

[Stat. 1880, Chap. 174; Rev. Ord., 1898, Chap. 19; Stat. 1893, Chap. 91.]

TRUSTEES OF THE CITY HOSPITAL.

A. SHUMAN, *President*.

CONRAD J. RUETER, *Secretary*.

TRUSTEES.

FRANCIS J. KEANY, M.D. Term ends in 1907.

LAMONT G. BURNHAM. Term ends in 1906.

A. SHUMAN. Term ends in 1905.

HENRY H. SPRAGUE. Term ends in 1904.

CONRAD J. RUETER. Term ends in 1903.

The trustees have charge of The Boston City Hospital, on the south-east side of Harrison avenue, opposite Worcester square, occupying four city squares between East Concord street, Albany street, Northampton street and Harrison avenue. The Hospital was begun September 9, 1861. It consists of many pavilions, connected with the central structure. This Hospital was established for the reception of those in need of temporary relief during illness or from injuries. The trustees also have charge of the South Department for infectious diseases, the Convalescent Home, at 2150 Dorchester avenue, Milton Lower Mills, and the Relief and Ambulance Station, Haymarket square.

The trustees are incorporated by Chap. 174 of the Acts of 1880, and Chap. 91 of the Acts of 1893, as The Boston City Hospital, and are authorized to receive and hold real and personal estate bequeathed or devised to said corporation to an amount not exceeding \$1,000,000.

HOSPITAL OFFICERS.

GEORGE H. M. ROWE, M.D. — *Superintendent and Resident Physician*.

Residence and office at the Hospital. Salary, \$4,000.

E. Stanley Abbot, M.D. — *Assistant Superintendent*.

Frank H. Holt, M.D. — *First Executive Assistant*.

Robert Hazen, M.D. — *Second Executive Assistant*.

MEDICAL AND SURGICAL STAFF.

Consulting Physicians and Surgeons. — William Ingalls, M.D., Edward H. Bradford, M.D., Thomas M. Rotch, M.D., Charles F. Folsom, M.D., Vincent Y. Bowditch, M.D.

Senior Physician. — John G. Blake, M.D.

Visiting Physicians. — A. L. Mason, M.D., George B. Shattuck, M.D., E. M. Buckingham, M.D., F. H. Williams, M.D., C. F. Withington, M.D., Henry Jackson, M.D.

Assistant Visiting Physicians. — George G. Sears, M.D., John L. Morse, M.D., John L. Ames, M.D., H. D. Arnold, M.D.

Physicians to Out-Patients. — J. W. Bartol, M.D., J. N. Coolidge, M.D.,

Elliott P. Joslin, M.D., William H. Robey, jr., M.D., Ralph C. Larrabee, M.D., Franklin W. White, M.D.

Senior Surgeons. — David W. Cheever, M.D., George W. Gay, M.D.

Advisory Surgeon. — J. Orne Green, M.D.

Senior Visiting Surgeons. — William P. Bolles, M.D., Abner Post, M.D., M. F. Gavin, M.D.

Junior Visiting Surgeons. — H. L. Burrell, M.D., Francis S. Watson, M.D., H. W. Cushing, M.D.

First Assistant Visiting Surgeons. — George H. Monks, M.D., John C. Munro, M.D., Paul Thorndike, M.D.

Second Assistant Visiting Surgeons. — Edwin W. Dwight, M.D., J. Bapst Blake, M.D., Fred B. Lund, M.D.

Third Assistant Visiting Surgeons. — Edward H. Nichols, M.D., Howard A. Lothrop, M.D., John T. Bottomley, M.D., Frederic J. Cotton, M.D., William E. Faulkner, M.D., Joshua C. Hubbard, M.D.

Senior Visiting Physician for Diseases of Women. — Charles M. Green, M.D.

Junior Visiting Physician for Diseases of Women. — George Haven, M.D.

Second Assistant Visiting Physician for Diseases of Women. — Frank A. Higgins, M.D.

Third Assistant Visiting Physician for Diseases of Women. — Franklin S. Newell, M.D.

Visiting Ophthalmic Surgeon. — Oliver F. Wadsworth, M.D.

Ophthalmic Surgeons. — Allen Greenwood, M.D., John C. Bossidy, M.D., Edward R. Williams, M.D.

Assistant to the Ophthalmic Surgeons. — Robert G. Loring, M.D.

Aural Surgeons. — George A. Leland, M.D., Edgar M. Holmes, M.D.

Assistant to the Aural Surgeons. — Charles D. Underhill, M.D.

Surgeons for Diseases of the Throat. — Thomas Amory DeBlois, M.D., J. W. Farlow, M.D. *Assistants.* — George A. Leland, M.D., Rockwell A. Coffin, M.D.

Physicians for Diseases of the Nervous System. — Morton Prince, M.D., Philip Coombs Knapp, M.D., William N. Bullard, M.D. *Assistants.* — John J. Thomas, M.D., Joseph W. Courtney, M.D.

Physicians for Diseases of the Skin. — James S. Howe, M.D., George F. Harding, M.D.

Assistant. — Harvey P. Towle, M.D.

Visiting Pathologist. — W. T. Councilman, M.D.

First Assistant Visiting Pathologist. — F. B. Mallory, M.D.

Second Assistant Visiting Pathologist. — Joseph H. Pratt, M.D.

First Assistant in Pathology. — Henry A. Christian, M.D.

Second Assistant in Pathology. — Walter R. Brinckerhoff, M.D.

Assistant in Clinical Pathology. — Robert L. Emerson, M.D.

Medico-Legal Pathologist. — F. W. Draper, M.D.

Medical Registrar. — John W. Bartol, M.D.

Surgical Registrar. — J. Bapst Blake, M.D.

SOUTH DEPARTMENT.

Resident Physician. — John H. McCollom, M.D.

Assistant Resident Physicians. — William E. Currier, M.D., Howard H. Smith, M.D.

RELIEF STATION, HAYMARKET SQUARE.

Supervising Surgeon. — John T. Bottomley, M.D.

Resident Surgeon. — Harry H. Germain, M.D.

Assistant Resident Surgeon. — Richard Collins, M.D.

PHYSICIANS TO THE CONVALESCENT HOME.

Edward T. Twitchell, M.D., James A. Mahon, M.D.,

John P. Treanor, M.D.

INSANE HOSPITAL DEPARTMENT.

[Stat. 1897, Chap. 451; Rev. Ord., 1898, Chap. 20.]

Office, Harvard and Austin streets, West Roxbury.

INSANE HOSPITAL TRUSTEES.

PHILIP COOMBS KNAPP, M.D., *Chairman.*

MRS. HORACE E. MARION, *Secretary.*

TRUSTEES.

GEORGE H. SARGENT. Term ends in 1907.

MRS. EMILY P. HOWARD, PHILIP COOMBS KNAPP, M.D. Terms end in 1906.

C. J. CONNOLLY. Term ends in 1905.

GEORGE A. SANDERSON, MRS. HORACE E. MARION. Terms end in 1904.

GEORGE A. GODDARD. Term ends in 1903.

EDWARD B. LANE, M.D. Salary, \$2,500. *Superintendent.*

WILLIAM NOYES, M.D. Salary, \$2,000. *Associate Superintendent.*

The trustees have charge and control of the Boston Insane Hospital at West Roxbury, and purchase all fuel and other supplies required for that institution.

INSTITUTIONS REGISTRATION DEPARTMENT.

Office, 28 Court square.

[Stat. 1897, Chap. 395, § 6; Rev. Ord., 1898, Chap. 21.]

WILLIAM P. FOWLER, *Institutions Registrar.*

SETTLEMENT DIVISION.

CHARLES F. GAYNOR, *Chief.*

Office, 28 Court square.

STATISTICAL DIVISION.

JOHN KOREN, *Chief.*

Office, 64 Pemberton square.

It is the duty of the Institutions Registrar to investigate all questions relating to the settlement of paupers, to the commitment of the insane,

to the agency for discharged prisoners or to any rights, duties or liabilities connected therewith; to report the results of his investigations to the department interested therein, and perform such services relating to the accounts, and to the collection, registration and tabulation of statistics relating to the Children's Institutions Department, the Insane Hospital Department, the Pauper Institutions Department, and the Penal Institutions Department, or any of them, as may be required of him by the Mayor, or by the officer or trustees in charge of such departments, with the approval of the Mayor.

LAMP DEPARTMENT.

Office, City Hall, fifth floor.

[Rev. Ord., 1898, Chap. 22.]

JOHN DROHAN, *Superintendent of Lamps*. Appointed annually. Salary, \$3,500.

The department was first legalized by statute on June 29, 1773. The office of Superintendent of Lamps has existed since the year 1843, though it was first formally established by ordinance on October 26, 1869. The department was separated from that of the Police in 1854. Annual reports of the department have been published since 1870.

The public lamps are distributed in the various sections of the City, as follows:

JANUARY 10, 1902.	Welsbach Gas Lamps.	Electric Arc Lamps.	Naphtha Lamps.	Welsbach Naphtha Lamps.	Kitson Lamps.	Incandescent Lamps.	Fire Alarm Lamps.	Total.
City Proper.....	1,500	1,106	100	89	2,795
Roxbury	1,697	548	7	7	2,259
Dorchester	2,422	419	460	52	22	2	3,377
West Roxbury.....	1,206	412	898	218	21	2	2,757
South Boston.....	565	362	135	8	7	4	1,081
Charlestown	498	266	11	775
East Boston.....	380	233	107	3	4	727
Brighton.....	691	312	148	13	14	2	1,180
Chelsea.....	2	2
Totals.....	8,961	3,658	1,848	294	43	28	121	14,953

LAW DEPARTMENT.

Office, 73 Tremont street.

[Rev. Ord., 1898, Chap. 23.]

ANDREW J. BAILEY, *Corporation Counsel*. Appointed annually. Salary, \$7,500.

THOMAS M. BABSON, *City Solicitor*. Appointed annually. Salary, \$7,500.

SAMUEL H. HUDSON, *Assistant Solicitor*. Salary, \$4,500.

SAMUEL M. CHILD, *Assistant Solicitor*. Salary, \$3,500.

ARTHUR L. SPRING, *Assistant Solicitor*. Salary, \$3,500.

PHILLIP NICHOLS, *Assistant Solicitor*. Salary, \$1,500.

CHARLES F. DAY and ROSCOE P. OWEN, *City Conveyancers*. Salaries, \$3,500 each.

ELIZABETH M. TAYLOR, *City Conveyancer*. Salary, \$1,500.

LYMAN H. BIGELOW, *Legislative Clerk*. Salary \$2,500.

FISHER AMES, *Secretary*. Salary, \$2,000.

The office of "Attorney and Solicitor for the City of Boston" was established by the ordinance of June 18, 1827; the office of Corporation Counsel and the office of City Solicitor by the ordinance of March 30, 1881. The department is under the charge of the Corporation Counsel and the City Solicitor jointly.

LIBRARY DEPARTMENT.

Office, Central Library Building, Copley Square.

[Stat. 1878, Chap. 114; Rev. Ord., 1898, Chap. 24.]

TRUSTEES OF THE PUBLIC LIBRARY.

SOLOMON LINCOLN, *President*.JAMES DE NORMANDIE, *Vice-President*.

TRUSTEES.

THOMAS F. BOYLE. Term ends in 1907.

SOLOMON LINCOLN. Term ends in 1906.

JAMES DE NORMANDIE. Term ends in 1905.

JOSIAH H. BENTON, JR. Term ends in 1904.

THOMAS DWIGHT, M.D. Term ends in 1903.

JAMES LYMAN WHITNEY, *Librarian*.OTTO FLEISCHNER, *Assistant Librarian*.

The trustees of the Public Library of the City of Boston, who are five in number, are appointed by the Mayor, one each year, for a term of five

years. They were incorporated by an act of the General Court passed April 4, 1878, and are authorized to receive and hold real and personal estate which may be given, granted, bequeathed or devised to the said corporation, to an amount not exceeding \$1,000,000. The first trustees were appointed under an ordinance of October 14, 1852. The old Library Building on Boylston street was opened to the public in September, 1858, and closed finally in January, 1895. The new Library Building on Copley square was first opened on March 11, 1895. The Library is maintained by an annual appropriation voted out of the general funds of the City by the City Council. About \$34,600 was used in 1901 for the purchase of books and periodicals. The Library also holds trust funds aggregating \$280,150, the interest of which is devoted to the purchase of books.

The annual reports, the first of which appeared in 1852, have been continued without interruption.

Of the Quarterly Bulletins, which were begun in 1867, fourteen volumes have been published. The series closed in 1896.

A Monthly Bulletin is now issued. The trustees have issued also general and special catalogues of the Central Library, and of its branches and special collections, as well as hand-books for readers, and other documents.

LIBRARY SYSTEM.

The Library system consists of the Central Library in Copley square; ten branch libraries with independent collections of books; twenty-one stations, all of which contain deposits of books from the Central Library, while ten contain deposits, reference books and periodicals and are classed as reading-rooms. Excluding the twenty-one stations, there were, on February 1, 1902, in the Central Library and Branches, including the evening and Sunday service, 342 employees.

Between the Central Library and these thirty-one stations, by Library wagons and local expresses, there is a daily exchange of books and cards, whereby persons living in outlying districts can draw books from the Central Library without the necessity of coming in person.

The delivery or deposit of books is also undertaken in forty-four schools, eight city institutions, thirty-three fire-company houses, and in certain vacation schools and sand gardens.

Cards allowing the use of two books without restriction as to class, for two weeks, are issued to all residents of Boston with no further attendant delay than is involved in identification. No guaranty is asked, except in case of a sojourner. Such cards are also issued to non-resident pupils attending Boston schools who furnish guaranties. For reading and reference the Library is open to all without formality. Special cards for more extended privileges are issued to clergymen officiating in the City, and to teachers giving instruction in Boston institutions of learning; a special card is also issued in certain cases by the trustees. On February 1, 1902, there were 72,902 card-holders

having the right to draw books for home use. The total number of volumes was 812,264, of periodicals currently received, about 2,261. Books issued in 1901, for home use, numbered 1,483,513; of reference use, on account of the freedom with which books may be consulted, no adequate statistics are kept.

CENTRAL LIBRARY, COPLEY SQUARE.

Lending and reference, 635,501 volumes (including the Patent Library).

Periodical reading-rooms, about 1,350 periodicals.

Newspaper reading-room, 378 current newspapers.

Patent Library, 7,783 volumes.

BATES HALL, FOR READING AND REFERENCE. Some 8,000 volumes are on open shelves. The Fine Arts Department has facilities for copying and photographing, a collection of photographs of architecture, sculpture and painting, numbering about 20,000, besides illustrated books, portfolios, etc. Special assistance is offered to classes, travel clubs, etc. The room for younger readers has some 8,200 volumes on open shelves, for reading and circulation. The Bindery has nineteen and the Printing Department five employees.

The library is open from 9 A.M. to 10 P.M.; Sundays from 2 to 10 P.M. Closed at 9 P.M. during June, July, August and September.

BRANCH LIBRARIES.

The Branch Libraries are open on week days from 9 A.M. to 9 P.M., with some variation of hours in summer; most of them are open on Sundays, from 2 to 10 P.M., November to April.

BRIGHTON BRANCH, 15,218 volumes. Reading-room, 54 periodicals. Holton Library Building, Rockland street.

CHARLESTOWN BRANCH, 29,527 volumes. Reading-room, 56 periodicals. Old City Hall, City square.

DORCHESTER BRANCH, 17,107 volumes. Reading-room, 56 periodicals. Arcadia, corner Adams street.

EAST BOSTON BRANCH, 12,623 volumes. Reading-room, 59 periodicals. Old Lyman School Building, 37 Meridian street.

JAMAICA PLAIN BRANCH, 13,607 volumes. Reading-room, 55 periodicals. Curtis Hall, Centre street.

ROXBURY BRANCH, 34,832 volumes. Reading-room, 77 periodicals, 46 Millmont street.

SOUTH BOSTON BRANCH, 15,520 volumes. Reading-room, 55 periodicals. 372 West Broadway.

SOUTH END BRANCH, 13,415 volumes. Reading-room, 52 periodicals. English High School Building, Montgomery street.

WEST END BRANCH, 12,514 volumes. Reading-room, 72 periodicals. Cambridge, corner Lynde street.

WEST ROXBURY BRANCH. 8 to 10 A.M., 3 to 6 P.M. 5,028 volumes. Reading-room, 33 periodicals. Centre, near Mt. Vernon street.

DELIVERY STATIONS.

STATION A. LOWER MILLS READING-ROOM. 8 to 9 A.M., 4 to 8 P.M. Closed from 6 to 7, except Thursdays. 128 volumes. Reading-room, 28 periodicals. Washington, corner Richmond street.

STATION B. ROSLINDALE READING-ROOM. 2 to 6, 7 to 9 P.M. 1,906 volumes. Reading-room, 30 periodicals. Washington, corner Ashland street.

STATION D. MATTAPAN READING-ROOM. 8 to 10 A.M., 3 to 6 and 7 to 9 P.M. 126 volumes. Reading-room, 28 periodicals. River, corner Oakland street.

STATION E. NEPONSET DELIVERY. All day. Shop station, 49 Walnut street.

STATION F. MT. BOWDOIN DELIVERY AND READING-ROOM. 2 to 9 P.M. 1,014 volumes. Reading-room, 28 periodicals. Washington, corner Eldon street.

STATION G. ALLSTON DELIVERY. All day, also Sunday. Shop station, 14 Franklin street.

STATION H. ASHMONT DELIVERY. All day. Shop station, 4 Talbot avenue.

STATION J. DORCHESTER STATION DELIVERY. All day. Shop station, 157 Norfolk street.

STATION K. BIRD STREET DELIVERY. All day. Shop station, 6 Wayland street.

STATION L. NORTH BRIGHTON READING-ROOM. 4 to 8 P.M. Saturdays, 2 to 9 P.M. 103 volumes. Reading-room, 31 periodicals. 56 Market street.

STATION M. CRESCENT AVENUE DELIVERY. All day, also Sunday. Shop station, 1011 Dorchester avenue.

STATION N. MT. PLEASANT DELIVERY. 2 to 6 and 7 to 9 P.M. 114 volumes; 10 periodicals. Corner Dudley and Magazine streets.

STATION P. BROADWAY EXTENSION DELIVERY. 2 to 6 and 7 to 9 P.M. 2,270 volumes. Reading-room, 17 periodicals. 13 Broadway Extension.

STATION Q. UPHAM'S CORNER DELIVERY. All day. Shop station, 752 Dudley street.

STATION R. WARREN STREET DELIVERY. All day, also Sunday. Shop station, 329 Warren street.

STATION S. ROXBURY CROSSING DELIVERY. 2 to 6 and 7 to 9 P.M. 350 volumes, 10 periodicals. 1154 Tremont street.

STATION T. BOYLSTON DELIVERY. All day, also Sunday. Shop station, Lamartine, corner of Paul Gore street.

STATION U. WARD NINE DELIVERY. 2 to 6 and 7 to 9 P.M. 322 volumes. 62 Union Park street.

STATION W. INDUSTRIAL SCHOOL DELIVERY. 4 to 6 and 7 to 9 P.M. 67 volumes. 39 North Bennet street.

STATION Y. ANDREW SQUARE READING-ROOM. 2 to 6 and 7 to 9 P.M. 216 volumes, 10 periodicals. John A. Andrew School-house, Dorchester street.

STATION Z. ORIENT HEIGHTS READING-ROOM. 2 to 6 and 7 to 9 P.M. 756 volumes; 10 periodicals. 1030 Bennington street.

MARKET DEPARTMENT.

Office, Faneuil Hall Market.

[Rev. Ord., 1898, Chap. 25 and Chap. 47, §§ 60-65.]

GEORGE E. MCKAY, *Superintendent of Markets*. Appointed annually. Salary, \$3,000.

Faneuil Hall Market, proposed in Mayor Quincy's message of July 31, 1823, and completed in 1826, was under the charge of a Clerk of the Market, until an ordinance of September 9, 1852, established the office of Superintendent.

MUSIC DEPARTMENT.

Office, 64 Pemberton square.

[Rev. Ord., 1898, Chap. 26.]

MUSIC TRUSTEES.

CHARLES T. DOLAN, *Chairman*.

WILLIAM A. LEAHY, *Secretary*.

TRUSTEES.

JOHN A. O'SHEA. Term ends in 1907.

HAROLD E. BRENTON. Term ends in 1906.

CHARLES T. DOLAN. Term ends in 1905.

ALFRED DE VOTO. Term ends in 1904.

PHILIP GREELY. Term ends in 1903.

The Music Department was established by ordinance April 23, 1898. It is placed in charge of a board of five commissioners known as the Music Trustees. The board is given charge and control of the selection of public music, to be given either indoors or in the open air, for parades, concerts, public celebrations and other purposes under the authority of the City Council, except entertainments for children on the Fourth of July. It determines the parties to furnish the same, makes the contracts and expends all moneys to be paid from the City treasury for such music.

OVERSEEING OF THE POOR DEPARTMENT.

Office, Charity Building, Chardon street.

[Stat. 1864, Chap. 128; Rev. Ord. 1898, Chap. 27.]

OVERSEERS OF THE POOR.

WILLIAM P. FOWLER, *Chairman*.

BENJAMIN PETTEE, *Secretary*. Salary, \$3,500.

RICHARD C. HUMPHREYS, *Treasurer*. Salary, \$1,000.

OVERSEERS.

*Terms end in 1905.*ANNIE E. QUINN,
WILLIAM H. SPOONER,PATRICK J. GREENE,
BERNARD HYNEMAN.*Terms end in 1904.*WILLIAM P. FOWLER,
THOMAS SPROULES,THOMAS DOWNEY,
JOHN S. PATTON.*Terms end in 1903.*FREDERICK W. STUART, M.D.,
JAMES H. CONLEY,MARTHA W. FOLSOM,
MICHAEL J. JORDAN.

The Overseers of the Poor in the Town of Boston, a corporation established in 1772, by act of the Legislature, in 1864, were succeeded by the corporation called the "Overseers of the Poor in the City of Boston," consisting of twelve residents of Boston, four of whom are appointed annually within sixty days from the first Monday in February, to serve for the term of three years from the first day of May. The board has issued annual reports since 1865.

The Overseers of the Poor are also incorporated as a Board of Trustees of John Boylston's and other charitable funds, left for the assistance of persons of good character and advanced age, "who have been reduced by misfortune to indigence and want."

A Lodge for Wayfarers who apply at station-houses for accommodations has been established in Hawkins street, where work of some kind is exacted as the equivalent for food and shelter.

 PARK DEPARTMENT.

Office, Pine Bank, Olmsted Park, Jamaica Plain.

[Stat. 1875, Chap. 185; Rev. Ord., 1898, Chap. 28.]

BOARD OF PARK COMMISSIONERS.

CHARLES E. STRATTON, *Chairman.*GEORGE F. CLARKE, *Secretary.*

COMMISSIONERS.

CHARLES E. STRATTON. Term ends in 1905.

JAMES M. PRENDERGAST. Term ends in 1904.

LABAN PRATT. Term ends in 1903.

JOHN A. PETTIGREW, *Superintendent.*CHARLES E. PUTNAM, *Engineer.*

Power to establish parks in this City was granted by the Commonwealth on May 6, 1875, subject to acceptance by the people. This act

was accepted by a vote of the citizens on June 9, 1875. Yeas, 3,706; nays, 2,311. The first Board of Park Commissioners was appointed on July 8, 1875, and confirmed on July 15, 1875.

PARKS, BOULEVARDS AND PLAYGROUNDS.

Commonwealth Avenue, Arlington street to Beacon street .	30.00	acres
Back Bay Fens	115.00	"
Riverway	40.00	"
Olmsted Park	180.00	"
Arborway	36.00	"
Arnold Arboretum and Bussey Park	223.00	"
West Roxbury Parkway	150.00	"
Franklin Park	527.00	"
Columbia Road	}	
Dorchesterway		
Strandway, land and flats	294.00	"
Marine Park (including Castle Island), land and flats .	288.00	"
Wood Island Park, land and flats	211.00	"
Charlesbank	10.00	"
Trinity Triangle	0.12	"
Charlestown Heights, land and flats	10.00	"
Charlestown Playground, land and flats	18.00	"
Chestnut Hill Park	42.00	"
Dorchester Park	26.00	"
Franklin Field	77.00	"
North End Beach and Copp's Hill Terraces, land and flats,	7.30	"
North Brighton Playground	14.00	"
Neponset Playground	18.00	"
Billings Field	11.00	"
First-street Playground	4.60	"
Freeport-street Triangle	0.14	"
Prince-street Playground	0.40	"
Mystic Playground	2.30	"
Fellows-street Playground	0.85	"
Christopher Gibson Playground	5.80	"
Columbus-avenue Playground	4.80	"
Ashmont Playground	2.20	"
Savin Hill Playground, land and flats	18.60	"
Roslindale Playground	3.70	"
Forest Hills Playground	10.30	"
Rogers Park	6.90	"
Berner's Square	1.20	"

The total expenditure for park purposes to January 31, 1902, was \$17,260,692.89, expended as follows: For land, \$7,567,881.05; for construction, \$9,679,455.24; for betterment expenses, \$13,356.10.

The Arnold Arboretum, containing originally 122.6 acres, belonged to

Harvard University. This, together with other land, was taken in 1881 for a public park. The Arnold Arboretum was enlarged in 1895 by the addition of about 68 acres of the Bussey land on Peters' Hill, belonging to Harvard College, and the name Bussey Park was added to the title. All the land in these tracts not needed for driveways and walks, a quarry reservation and traffic road, was leased to Harvard College, to be used only for the purposes of an arboretum under the trusts created by the wills of Benjamin Bussey and James Arnold. The arboretum is open to visitors daily from 7 A.M. until sunset.

The Park Commissioners have charge of the following-named bridges, statues and fountains, which are in the public parks:

BRIDGES.

THE FENS.

AGASSIZ, carrying Agassiz road over the Fens water.
 BOYLSTON, carrying Boylston road over outlet of the Fens.
 CHARLESGATE, over Boston and Albany Railroad and Ipswich street.
 COMMONWEALTH AVENUE, over outlet of the Fens.
 FEN, over outlet of Muddy river.
 STONY BROOK, over outlet of Stony brook.

RIVERWAY.

AUDUBON, over Newton circuit of Boston and Albany Railroad.
¹ BELLEVUE, over Muddy river from Bellevue street.
 BRIDLE PATH, carrying the ride over Muddy river, near Audubon road.
¹ BROOKLINE AVENUE, over Muddy river.
 CHAPEL ARCH, carrying walk over ride, near Bernier street.
¹ CHAPEL BRIDGE, over Muddy river.
 LONGWOOD BRIDGE, over Muddy river.
¹ TREMONT STREET, carrying Huntington avenue over outlet of Leverett pond.

OLMSTED PARK.

FOOT-BRIDGES, at Leverett-pond cove and outlets of Willow pond and Ward's pond.

ARBORWAY.

RAILROAD VIADUCT, near Forest Hills.
 STONY BROOK, temporary bridge over Stony brook.

FRANKLIN PARK.

ELLICOTT ARCH, carrying Circuit drive over walk to Ellicottdale.
 FOREST HILLS, entrance to Franklin Park over traffic road.
 OVERLOOK, carrying walk over entrance to Overlook Shelter.
 SCARBORO', carrying Circuit drive over Scarboro' pond.
 SCARBORO' POND foot-bridge, carrying the walk over Scarboro' pond.

¹ The department constructed and maintains the parts of these bridges within the City limits.

MARINE PARK.

CASTLE ISLAND, temporary bridge to Castle Island.

WOOD ISLAND PARK.

NEPTUNE, carrying Neptune road over Boston, Revere Beach and Lynn Railroad.

FOOT-BRIDGE from Prescott street over Boston, Revere Beach and Lynn Railroad.

STATUES AND FOUNTAINS.

COMMONWEALTH AVENUE.

Alexander Hamilton.

General John Glover.

William Lloyd Garrison.

Leif Ericson.

BACK BAY FENS.

John Boyle O'Reilly.

OLMSTED PARK.

Fountain on the terrace at Pine Bank.

MARINE PARK.

Admiral Farragut.

PAUPER INSTITUTIONS DEPARTMENT.

Office, 28 Court square.

[Stat. 1897, Chap. 395, § 4; Rev. Ord., 1898, Chap. 29.]

PAUPER INSTITUTIONS TRUSTEES.

MRS. R. C. LINCOLN, *Chairman*.

WALTER HUNNEWELL, *Secretary*.

TRUSTEES.

MRS. R. C. LINCOLN. Term ends in 1907.

W. PRENTISS PARKER, WILLIAM H. GRAINGER, M.D. Terms end in 1906.

ARTHUR G. EVERETT. Term ends in 1905.

MISS FRANCES R. MORSE, HENRY DOBBINS. Terms end in 1904.

WALTER HUNNEWELL. Term ends in 1903.

The trustees have charge and control of the Boston Almshouse and Hospital on Long Island and the Boston Almshouse for Women and Aged Couples at Charlestown, and the superintendents of these institutions act as their agents in purchasing all fuel and other supplies.

PENAL INSTITUTIONS DEPARTMENT.

Office, 32 Tremont street.

[Stat. 1889, Chap. 245; Stat. 1895, Chap. 449, §§ 14-16; Stat. 1897, Chap. 395, § 5; Rev. Ord., 1898, Chap. 30.]

JOHN B. MARTIN, *Penal Institutions Commissioner*. Term ends in 1904. Salary, \$5,000.

HERBERT S. CARRUTH, *Assistant Commissioner*.

HUBERT POPE, *Secretary*.

From 1857 to 1885 the public institutions were in charge of a Board of Directors, twelve in number; from 1885 to 1889, in charge of a board, consisting of nine members; from 1889 to 1895, in charge of the Board of Commissioners of Public Institutions, three in number. By Chap. 449 of the Acts of 1895, the institutions were placed under the charge of one commissioner, known as the Institutions Commissioner. By Chaps. 395 and 451 of the Acts of 1897, the control of the institutions was divided, and they were placed under the Children's Institutions Department, the Pauper Institutions Department, the Insane Hospital Department and the Penal Institutions Department.

The Penal Institutions Commissioner has the charge and control of Deer Island, the House of Correction at South Boston and the House of Correction at Deer Island. He purchases all supplies required for the institutions in his charge; and also has charge of the steamer "J. Putnam Bradlee," which is used to transport passengers and freight to Deer, Long and Rainsford Islands.

PRINTING DEPARTMENT.

Office, 152 Purchase street.

[Rev. Ord., 1898, Chap. 31.]

THOMAS A. WHALEN, *Superintendent of Printing*. Appointed annually. Salary, \$3,000.

The Superintendent of Printing has charge of all the printing for the departments of the City, and supplies all stationery, postage and binding.

PUBLIC BUILDINGS DEPARTMENT.

Office, Old Court House, fourth floor.

[Stat. 1895, Chap. 449, § 22; Rev. Ord., 1898, Chap. 32.]

HUGH MONTAGUE, *Superintendent of Public Buildings*. Appointed annually. Salary, \$3,600.

The office of the Superintendent of Public Buildings was established by ordinance on July 1, 1850, and annual reports have been published by the Superintendent since 1851.

The public buildings of the City and County in charge of this Department comprise the City Hall, the Old Probate Court Building, the Historical Society Building, the Old Court House, Faneuil Hall and Faneuil Hall Market-House, the Jail and Reception House, the Old State House, Curtis Hall, Old City Hall (Charlestown), the Armories, Ambulance Station (South Boston), Repair Division work-shop, Repair Shop annex, City Temporary Home, Old Town Hall (Dorchester), West-erly Hall, stable on Chauncey place (Charlestown), Smith School-house (Joy street), Engine-house lot (Soley street), besides other buildings used for public purposes, including ward-rooms.

LIST OF WARD-ROOMS.

- Ward 1. — Chapman School-house, Eutaw street.
- Ward 2. — Armory Building, Maverick street.
- Ward 3. — Old Winthrop School-house, Bunker Hill street.
- Ward 4. — Bunker Hill Grammar School-house, Baldwin street.
- Ward 5. — Harvard Grammar School-house, Devens street.
- Ward 6. — Ware Primary School-house, North Bennet street.
- Ward 7. — Pierpont School-house, Hudson street.
- Ward 8. — Wells School-house, Blossom street.
- Ward 9. — Old Franklin School-house, Washington street.
- Ward 10. — Rice School-house, Appleton street.
- Ward 11. — Prince School-house, Exeter street.
- Ward 12. — School-house, West Concord street.
- Ward 13. — Spelman Hall, West Broadway.
- Ward 14. — Gray's Hall, East Broadway.
- Ward 15. — Court-room, Dorchester and West Fourth streets.
- Ward 16. — Winthrop Hall, Upham's Corner.
- Ward 17. — Old Church Building, Dudley street.
- Ward 18. — Bath-house, Cabot street.
- Ward 19. — Old Pumping-station, Elmwood street.
- Ward 20. — Ward-room building, Meeting House Hill.
- Ward 21. — Dudley Street Opera House.
- Ward 22. — Tomfohrde Hall, Boylston Station.
- Ward 23. — Minton Hall, Hyde Park avenue.
- Ward 24. — Dorchester Hall, Field's Corner.
- Ward 25. — Old Town Hall, Washington street, Brighton.

ARCHITECTURAL DIVISION.

Office, Old Court House, fourth floor.

C. J. BATEMAN, *Consulting Architect.*

This division was detached, by order of Mayor Hart, from the Engineering Department, May 11, 1900, and placed under the Public Buildings Department. The work of this division is that of a consulting or expert force. It may be called upon by any department for technical advice on matters relating to building, heating or ventilating. Plans or specifications for work to be done by the Public Buildings Department are prepared by this division.

PUBLIC GROUNDS DEPARTMENT.

East Cottage street, Dorchester.

[Rev. Ord., 1898, Chap. 33.]

WILLIAM DOOGUE, *Superintendent of Public Grounds*. Appointed annually. Salary, \$4,000.

The Superintendent has charge of, and is the only person authorized to trim the trees in the streets of the City and of all the public grounds, except the parks established under Stat. 1875, Chap. 185. (*See Park Department.*) He has charge, also, of all the public grounds. The office of the Superintendent of [the Common and] Public Grounds was established by ordinance on February 28, 1870. The first annual report of the Superintendent was published in 1879.

PUBLIC GROUNDS.

CITY PROPER. — The Common and Malls, containing forty-eight and two-fifths acres, exclusive of the cemetery, which includes one and two-fifths acres. The length of the exterior boundary of the Common is one mile and one-eighth.

Public Garden, on the west side of Charles street, containing about twenty-four and one-quarter acres.

Franklin Square, on the east side of Washington street, between East Brookline and East Newton streets, containing about 105,205 square feet.

Blackstone Square, on the west side of Washington street, between West Brookline and West Newton streets, containing about 105,100 square feet.

St. Stephen's Square, at the corner of St. Stephen street and Batavia street, containing about 100 square feet.

Massachusetts Avenue Park Malls, between Albany street and Columbus avenue, containing about 106,500 square feet. Four sections.

Concord Square, between Tremont street and Columbus avenue, containing about 5,000 square feet.

Rutland Square, between Tremont street and Columbus avenue, containing about 7,400 square feet.

Berwick Park, between Columbus avenue and New York, New Haven and Hartford Railroad, containing about 3,800 square feet.

Union Park, between Shawmut avenue and Tremont street, containing about 16,000 square feet.

Worcester Square, between Washington street and Harrison avenue, containing about 16,000 square feet.

Lowell Square, on Cambridge street, containing about 5,772 square feet.

Fort Hill Square, between Oliver and High streets, containing about 29,480 square feet.

Park Square, at the corner of Columbus avenue, Eliot and Pleasant streets, containing about 2,867 square feet.

¹Montgomery Square, at the junction of Tremont, Clarendon and Montgomery streets, containing about 550 square feet.

Copley Square, between Huntington avenue and Dartmouth and Boylston streets, and between Huntington avenue, Trinity place and St. James avenue, containing about 33,809 square feet. Trinity Triangle, containing 5,410 square feet, is in the care of the Park Department.

City Hall Grounds, School street, about 7,700 square feet.

Square, Harrison avenue, between Union Park and Waltham streets, 3,000 square feet.

SOUTH BOSTON.—Telegraph Hill, containing the reservoir. Independent of the reservoir there is a lot named Thomas Park, containing about 234,925 square feet, reserved for a public walk.

Independence Square, between Broadway, Second, M and N streets, containing about six and one-half acres. Enclosed by shrubbery hedge.

Lincoln Square, between Emerson, Fourth and M streets, and east of the primary school-house, containing about 9,510 square feet.

EAST BOSTON.—¹Maverick Square, between Sumner and Maverick streets, containing about 4,398 square feet.

Central Square, between Meridian and Border streets, containing about 40,310 square feet.

Putnam Square, between Putnam, White and Trenton streets, containing about 11,628 square feet.

Prescott Square, between Trenton, Eagle and Prescott streets, containing about 12,284 square feet.

Belmont Square, between Webster, Sumner, Lamson and Seaver streets, containing 30,000 square feet.

ROXBURY.—Madison Square, between Sterling, Marble, Warwick and Westminster streets, containing about 122,191 square feet.

Orchard Park, between Chadwick, Yeoman and Orchard Park streets, containing about 104,492 square feet.

Washington Park, between Dale and Bainbridge streets, containing about 396,125 square feet.

Lewis Park, between Highland street, Highland avenue and Linwood street, containing about 5,600 square feet.

Longwood Park, between Park and Austin streets, containing about 21,000 square feet.

Walnut Park, between Washington street and Walnut avenue, containing about 5,736 square feet.

Bronley Park, between Albert and Bickford streets, containing about 20,975 square feet. Three enclosures.

Fountain Square, on Walnut avenue, between Munroe and Townsend streets, containing about 116,000 square feet.

¹ Now a part of the street.

Cedar Square, on Cedar street, between Juniper and Thornton streets, containing about 26,163 square feet.

Linwood Park, at the junction of Centre and Linwood streets, containing about 3,625 square feet.

Public Ground, Centre and Perkins streets, containing about 3,200 square feet.

Highland Park is the Old Fort lot, containing about 114,065 square feet, and is occupied partly by the Roxbury standpipe.

Public Ground, at the junction of Huntington avenue, Tremont and Francis streets, containing about 1,662 square feet.

Public Ground, Warren, St. James and Regent streets, containing 1,380 square feet.

Square, Albany street, near Mall street.

Square, at junction of Old Heath, New Heath and Parker streets, containing 2,419 square feet; enclosed by iron fence.

Square, at junction of Abbotsford, Crawford and Harold streets, containing 966 square feet.

DORCHESTER. — Dorchester Square, on Meeting House Hill, between Church, Winter and Adams streets, containing about 56,200 square feet. The Soldiers' Monument is on this square.

Eaton Square, between Church, Bowdoin and Adams streets, containing about 13,280 square feet.

Mt. Bowdoin Green, on top of Mt. Bowdoin, containing about 25,176 square feet.

Richardson Square, between Pond and Cottage streets, 45,982 square feet.

¹ Dorchester Field, so-called, on Dorchester avenue, containing about 274,000 square feet.

Public Ground, on Magnolia street, containing about 3,605 square feet.

Adams Square, junction of Adams and Granite streets, containing 2,068 square feet.

Public Ground, junction of Adams and Codman streets, containing 700 square feet.

Algonquin Square, junction of Algonquin and Bradlee streets, containing 1,728 square feet.

Tremlett Park, Tremlett street, between Hooper and Waldeck streets, containing about 7,107 square feet.

Peabody Square, junction of Dorchester avenue and Ashmont street, containing 1,963½ square feet.

Public Ground, Florida street, between King street and Rosemont road, containing 3,300 square feet; between Rosemont road and Lonsdale street contains 2,790 square feet.

CHARLESTOWN. — City Square, in front of Old City Hall, head of Bow and Main streets, containing about 8,739 square feet; enclosed by stone curb and iron fence.

¹ Property Gibson School Fund.

Sullivan Square, bounded by Main, Cambridge, Sever and Gardner streets, containing about 56,428 square feet.

Winthrop Square, bounded by Winthrop, Adams and Common streets, containing about 38,450 square feet; enclosed by iron fence. The Soldiers' Monument is on this square.

Public Ground, between Essex and Lyndeboro' streets, containing about 930 square feet.

Hayes Square, Bunker Hill, Vine and Moulton streets, containing about 4,484 square feet.

WEST ROXBURY. — The Soldiers' Monument lot, bounded by South and Centre streets, containing about 5,870 square feet.

Mt. Bellevue, public ground, containing about 27,772 square feet.

BRIGHTON. — Jackson Square, between Chestnut Hill avenue, Union and Winship streets, containing 4,300 square feet; enclosed by stone curb.

Brighton Square, between Chestnut Hill avenue and Rockland street, containing about 25,035 square feet.

Franklin Square, between Franklin and Fern streets, containing 1,900 square feet.

Square, bounded by Cambridge, Brighton, Murdock and Sparhawk streets, containing 7,449 square feet.

Square, at junction of Cambridge and Mansfield streets, containing 13,948 square feet.

Massachusetts avenue and Cottage street, Dorchester, used for office, greenhouse and nursery, hotbeds, storehouse and stable, contains 102,531 square feet.

Storehouse grounds, on Massachusetts avenue, adjoining location of New York, New Haven and Hartford Railroad, contain 74,279 square feet.

STATUES AND MONUMENTS.

In addition to the Soldiers and Sailors' Monument on Monument Hill, Common, and the Soldiers' Monuments in the Charlestown, West Roxbury and Dorchester districts, there are the following in charge of this department: The Crispus Attucks and the Robert G. Shaw Monuments on the Common; statues of Edward Everett, George Washington, Charles Sumner and Thomas Cass in the Public Garden; Benjamin Franklin and Josiah Quincy in front of the City Hall; Samuel Adams in Adams square, John Winthrop in Scollay square, the Emancipation Group in Park square, and the Ether Monument in the Public Garden.

FOUNTAINS.

The public fountains or vases in charge of this department are in Franklin, Blackstone, Independence, Central, Sullivan and Jackson squares, Massachusetts avenue and Union Park; the Lyman Fountain in Eaton square, the Brewer Fountain on the Common, the "Maid of the Mist" and three other fountains in the Public Garden.

REGISTRY DEPARTMENT.

Office, Old Court House, first floor.

[Stat. 1892, Chap. 314; Rev. Ord., 1898, Chap. 34.]

EDWARD W. MCGLENEN, *City Registrar*. Appointed annually. Salary, \$4,000.

JAMES O. FALLON, *First Assistant Registrar*.

JOHN M. LUDDEN, *Second Assistant Registrar*.

The City Registrar keeps the records of births, deaths and marriages, and issues certificates of all intentions of marriage. Annual reports have been published since 1849, except in 1860 and 1861.

By law, in the absence of the Registrar, the Assistant Registrars may perform his duties and give certificates of attestation.

By Ordinance, approved July 12, 1892, the Department of Ancient Records and the office of Record Commissioners (established July 6, 1875) were abolished, and the duties of the Record Commissioners, including the publication of documents relating to the early history of Boston, were transferred to the City Registrar.

SCHOOL-HOUSE DEPARTMENT.

Office, 120 Boylston street.

[Stat. 1901, Chap. 473.]

SCHOOL-HOUSE COMMISSIONERS.

R. CLIPSTON STURGIS, *Chairman*.

HORACE B. FISHER, *Secretary*.

R. CLIPSTON STURGIS. Term ends in 1905. Salary, \$4,000.

FREDERIC O. NORTH. Term ends in 1904. Salary, \$3,500.

JOHN H. COLBY. Term ends in 1903. Salary, \$3,500.

This department, which was established by Chapter 473 of the Acts of 1901, is in charge of a board of three Commissioners, appointed by the Mayor without confirmation. After 1902 one Commissioner will be appointed in each year for a term of three years, beginning with June 1 in the year of appointment. The salaries of the Commissioners and the ordinary expenses of the department are met by appropriations of the School Committee.

The authority and duties of the board are those formerly conferred and imposed upon the City Council and the School Committee in relation to selecting lands for school purposes and requesting the Street Commissioners to take the same, providing temporary school accommodations, and making, altering and approving designs and plans for school purposes; erecting, completing, altering, repairing, furnishing,

and preparing yards for school buildings, and making contracts and selecting architects for doing said work.

The board is required to take measures to secure proper ventilation, proper sanitary conditions, and protection from fire, for existing school buildings. The board is charged with the duty of making annual reports to the Mayor to be published as public documents.

SINKING-FUNDS DEPARTMENT.

Office, City Hall, first floor.

[R. L. Chap. 27, § 14; Rev. Ord., 1898, Chap. 35.]

BOARD OF COMMISSIONERS OF SINKING-FUNDS.

NATHANIEL J. RUST, *Chairman*.

JAMES H. DODGE, *Secretary*. Salary, \$700 per annum.

GEORGE U. CROCKER, *Treasurer*. Salary, \$700 per annum.

COMMISSIONERS.

JOSEPH H. O'NEIL, JAMES W. DUNPHY. Terms end in 1905.

NATHANIEL J. RUST, UBERT K. PETTINGILL. Terms end in 1904.

CHARLES H. ALLEN, FRANK G. WEBSTER. Terms end in 1903.

The Board of Commissioners of Sinking-Funds for the payment of redemption of the City debt was established by Ordinance on December 24, 1870. This board consists of six members, two of whom are appointed annually in February for a term of three years from May 1. The board has published annual reports since 1871.

SOLDIERS' RELIEF DEPARTMENT.

Office, Charity Building, Chardon street.

[Stat. 1897, Chap. 441; Rev. Ord., 1898, Chap. 36.]

JOHN E. GILMAN, *Soldiers' Relief Commissioner*. Appointed annually. Salary, \$3,500.

The Soldiers' Relief Department was created as a department of the City of Boston by Chapter 441 of the Acts of 1897, and is under the charge of a commissioner, who is appointed by the Mayor. He exercises all powers and duties for the distribution of State and City aid to soldiers in the City of Boston, such as were formerly vested in the Mayor and Board of Aldermen, by certain acts of the Legislature of previous years. The Board of Aldermen determine the amount of relief in individual cases.

STATISTICS DEPARTMENT.

Office, Room 73, City Hall.

[Rev. Ord., 1898, Chap. 37.]

STATISTICS TRUSTEES.

LAURENCE MINOT, *Chairman*.EDWARD M. HARTWELL, *Secretary*.

LAURENCE MINOT. Term ends in 1907.

DAVIS R. DEWEY. Term ends in 1906.

B. RODMAN WELD. Term ends in 1905.

GORDON ABBOTT. Term ends in 1904.

CHARLES F. FOLSOM, M.D. Term ends in 1903.

WILLIAM JACKSON, *ex officio*.

This department is in charge of a board of six members, one of whom shall be the City Engineer, *ex officio*, whose duty it is to collect, compile and publish such statistics relating to the City of Boston and such other statistics of other cities, for purposes of comparison, as they may deem of public importance. The department publishes Special Publications from time to time and also a Monthly Bulletin of municipal statistics. The Municipal Register is compiled by the department.

STREET DEPARTMENT.

Office, 47 City Hall, third floor.

[Stat. 1895, Chap. 449, § 25; Rev. Ord., 1898, Chap. 38.]

JAMES DONOVAN, *Superintendent of Streets*. Appointed annually. Salary, \$7,500.

By Ordinance, approved March 9, 1891, in amendment of Chapter 18 of the Revised Ordinances of 1890, and by Chapter 449 of the Acts of 1895, the Superintendent of Streets was given administrative control of the Street Department, with the following divisions:

Central Office, Bridge Division, Cambridge and Boston Bridges, Ferry Division, Paving Division, Sanitary Division, Sewer Division, Street Cleaning Division, Street Watering Division.

The purchase of all supplies for the entire department is under the immediate supervision of the Superintendent, and is in charge of John A. Keliher, purchasing agent, Room 47, City Hall. The Deputy Superintendents in charge of divisions are appointed by the Superintendent, with the approval of the Mayor.

BRIDGE DIVISION.

Office, 928 Tremont Building.

J. P. LOMASNEY, *Deputy Superintendent*. Salary, \$3,000.

The Deputy Superintendent of this division has charge of the highway bridges within the limits of the city, whether constructed over

navigable waters or railroads ; and has charge of all repairs except such as affect the structure of the bridges. The latter are made under the supervision of the City Engineer. The following-named bridges are under the charge of the Deputy Superintendent.

¹ LIST OF BOSTON BRIDGES UNDER THE CHARGE OF THE BRIDGE DIVISION.

I. — BRIDGES MAINTAINED WHOLLY BY THE CITY.

[In the list those marked with an asterisk (*) are over navigable waters, and are each provided with a draw.]

- ALLSTON, over Boston and Albany Railroad, at Cambridge street, Brighton.
- ASHLAND STREET, over New York, New Haven and Hartford Railroad, Providence Division, West Roxbury.
- ATHENS STREET, over New York, New Haven and Hartford Railroad, Midland Division.
- BAKER STREET, at Brook Farm, West Roxbury.
- BEACON STREET, over outlet to Back Bay Fens.
- BEACON STREET, over Boston and Albany Railroad.
- BERKELEY STREET, over Boston and Albany Railroad.
- BERWICK-PARK FOOT-BRIDGE, over New York, New Haven and Hartford Railroad, Providence Division.
- BLAKEMORE STREET, over New York, New Haven and Hartford Railroad, Providence Division.
- BOLTON STREET, over New York, New Haven and Hartford Railroad, Midland Division.
- BOYLSTON STREET, over Boston and Albany Railroad.
- * BROADWAY, over Fort Point channel.
- BROADWAY, over Boston and Albany Railroad.
- BROOKLINE AVENUE, over Boston and Albany Railroad.
- BYRON STREET, over Boston, Revere Beach and Lynn Railroad.
- CHARLESGATE, over Ipswich street.
- * CHARLESTOWN BRIDGE, from Boston to Charlestown.
- * CHELSEA (South), over South channel, Mystic river.
- * CHELSEA STREET, from East Boston to Chelsea.
- COLUMBUS AVENUE, over Boston and Albany Railroad.
- * COMMERCIAL POINT, or TENEAN, over Tenean creek, Dorchester.
- * CONGRESS STREET, over Fort Point channel.
- COTTAGE FARM, over Boston and Albany Railroad at Commonwealth avenue.

¹For other bridges, see Park Department, page 70; and Boston and Cambridge Bridges, page 95.

- COTTAGE STREET FOOT-BRIDGE, over flats, East Boston.
DARTMOUTH STREET, over Boston and Albany Railroad.
* DOVER STREET, over Fort Point channel.
ELMWOOD STREET (private way), over Stony brook, Roxbury.
* FEDERAL STREET, over Fort Point channel.
FERDINAND STREET, over Boston and Albany Railroad.
FLORENCE STREET, over Stony brook, West Roxbury.
GOLD STREET FOOT-BRIDGE, over New York, New Haven and Hartford Railroad, Midland Division.
HUNTINGTON AVENUE, over Boston and Albany Railroad.
HYDE PARK AVENUE, over Stony brook, West Roxbury.
IPSWICH STREET, over waterway.
IRVINGTON STREET FOOT-BRIDGE, over New York, New Haven and Hartford Railroad, Providence Division.
KEYES STREET, over Stony brook, West Roxbury.
* L STREET, over reserved channel at junction of Congress and L streets.
LEYDEN STREET, over Boston, Revere Beach and Lynn Railroad.
LINDEN PARK STREET, over Stony brook, Roxbury.
* MALDEN, from Charlestown to Everett.
MASSACHUSETTS AVENUE, over Boston and Albany Railroad.
MASSACHUSETTS AVENUE, over New York, New Haven and Hartford Railroad, Providence Division.
* MERIDIAN STREET, from East Boston to Chelsea.
* MOUNT WASHINGTON AVENUE, over Fort Point channel.
SHAWMUT AVENUE, over Boston and Albany Railroad, and New York, New Haven and Hartford Railroad, Providence Division.
SILVER STREET, over New York, New Haven and Hartford Railroad, Midland Division.
SUMMER STREET, over A street.
SUMMER STREET, over B street.
SUMMER STREET, over C street.
* SUMMER STREET, over Fort Point channel.
SOUTHAMPTON STREET, east of New York, New Haven and Hartford Railroad, Midland Division.
SOUTHAMPTON STREET, west of New York, New Haven and Hartford Railroad, Midland Division.
* WARREN, from Boston to Charlestown.
WEST NEWTON STREET, over New York, New Haven and Hartford Railroad, Providence Division.
WEST RUTLAND SQUARE FOOT-BRIDGE, over New York, New Haven and Hartford Railroad, Providence Division.
WILLIAMS STREET, over Stony brook, West Roxbury.
WINTHROP, from Breed's Island to Winthrop.

II. — BRIDGES OF WHICH BOSTON MAINTAINS THE PART WITHIN ITS LIMITS.

CENTRAL AVENUE, from Dorchester to Milton.

* CHELSEA (North), from Charlestown to Chelsea.

* GRANITE, from Dorchester to Milton.

MATTAPAN, from Dorchester to Milton.

MILTON, from Dorchester to Milton.

* NEPONSET, from Dorchester to Quincy.

* NORTH BEACON STREET, from Brighton to Watertown.

SPRING STREET, from West Roxbury to Dedham.

* WESTERN AVENUE, from Brighton to Watertown.

III. — BRIDGES, WHOSE COST OF MAINTENANCE IS PARTLY PAID BY BOSTON.

ALBANY STREET, over Boston and Albany Railroad.

ASHMONT, junction Dorchester avenue and Talbot avenue, over New York, New Haven and Hartford Railroad, Plymouth Division.

BOSTON STREET, over New York, New Haven and Hartford Railroad, Plymouth Division.

CAMBRIDGE STREET, over Boston and Maine Railroad.

CHELSEA BRIDGE, over Boston and Maine Railroad.

DORCHESTER AVENUE, over New York, New Haven and Hartford Railroad, Plymouth Division.

DORCHESTER STREET, over New York, New Haven and Hartford Railroad, Plymouth Division.

EVERETT STREET, over Boston and Albany Railroad, Brighton.

HARVARD STREET, over New York, New Haven and Hartford Railroad, Midland Division.

PERKINS STREET (foot-bridge), over Boston and Maine Railroad.

SUMMER STREET, over New York, New Haven and Hartford Railroad, Midland Division.

SOUTHAMPTON STREET, over New York, New Haven and Hartford Railroad, Plymouth Division.

WEST FOURTH STREET, over New York, New Haven and Hartford Railroad, Plymouth Division.

IV. — BRIDGES MAINTAINED BY RAILROAD CORPORATIONS.

1. — *By the Boston and Albany Railroad.*

HARRISON AVENUE.

MARKET STREET, Brighton.

TREMONT STREET.

WASHINGTON STREET.

2. — *By the Boston and Maine Railroad, Eastern Division.*

MAIN STREET.

MYSTIC AVENUE.

NOTE. — There are eight bridges in the care of the Boston and Cambridge Bridge Commissioners. See page 95.

3. — *By the Boston and Maine Railroad, Western Division.*

MAIN STREET.

MYSTIC AVENUE.

4. — *By the Boston, Revere Beach and Lynn Railroad.*

EVERETT STREET.

5. — *By the New York, New Haven and Hartford Railroad, Midland Division.*

DORCHESTER AVENUE, South Boston.

MORTON STREET, Dorchester.

NORFOLK " " (North).

NORFOLK " " (South).

WASHINGTON STREET, Dorchester.

WEST BROADWAY, South Boston.

WEST FIFTH STREET, " "

WEST FOURTH STREET, " "

WEST SECOND STREET, " "

WEST SIXTH STREET, " "

WEST THIRD STREET, " "

6. — *By the New York, New Haven and Hartford Railroad, Plymouth Division.*

ADAMS STREET.

FREEPORT STREET.

SAVIN HILL AVENUE.

7. — *By the New York, New Haven and Hartford Railroad, Providence Division.*

ALBANY STREET (new part).

BEECH STREET, West Roxbury.

BELLEVUE STREET, West Roxbury.

BERKELEY STREET (new part).

BROADWAY (new part).

CANTERBURY STREET, West Roxbury.

CASTLE STREET.

CENTRE AND MT. VERNON STREETS, West Roxbury.

CHANDLER STREET.

COLUMBUS AVENUE (new part).

DARTMOUTH STREET (new part).

DUDLEY AVENUE, West Roxbury.

FERDINAND STREET (new part).

HARRISON AVENUE (new part).

PARK STREET, West Roxbury.

TREMONT STREET.

WASHINGTON STREET (new part).

RECAPITULATION.

I.	Number maintained wholly by Boston	57
II.	Number of which Boston maintains the part within its limits,	9
III.	Number of those whose cost of maintenance is partly paid by Boston	13
IV.	Number maintained by railroad corporations:	
	1. Boston and Albany	4
	2. Boston and Maine, Eastern Division	2
	3. Boston and Maine, Western Division	2
	4. Boston, Revere Beach and Lynn	1
	5. New York, New Haven and Hartford, Midland Division	11
	6. New York, New Haven and Hartford, Plymouth Division	3
	7. New York, New Haven and Hartford, Providence Division	17
	Total number	<u>119</u>

FERRY DIVISION.

Office, North Ferry Head-house, East Boston.

[Stat. 1895, Chap. 449, § 25.]

WILLIAM J. DONOVAN, *Deputy Superintendent*. Salary, \$3,000.

The Deputy Superintendent of this division has the care and management of the ferries owned by the City, makes necessary repairs on all ferry-boats, slips, drops, tanks and buildings used for ferry purposes, and pays all moneys received from tolls and other sources to the City Collector.

By Chapter 449, Acts of 1895, the department was placed in charge of the Superintendent of Streets.

PAVING DIVISION.

Office, 44 City Hall, third floor.

HENRY V. MACKSEY, *Deputy Superintendent*. Salary, \$3,500.

JOSHUA ATWOOD, 3d, *Chief Engineer*. Salary, \$3,000.

The Deputy Superintendent of this division has charge of the construction and maintenance of all highways, the placing of street signs and numbering of buildings, the notification of all departments and persons authorized to place structures in streets when the division contemplates the construction or resurfacing of streets, the issuing of permits to open, occupy and obstruct portions of streets, the removal of snow and ice from the streets, gutters and all plank sidewalks.

SANITARY DIVISION.

Office, 920 Tremont Building.

DANIEL P. SULLIVAN, *Deputy Superintendent*. Salary, \$3,000.

The Deputy Superintendent of this division has charge of the removal and disposal of house offal, ashes, waste, and rubbish, and other refuse from yards and areas, and the care of the City teams, dumping-boats, and stables used for these purposes; also the care and maintenance of shops for the construction and repair of the rolling stock of the Street Department, horse-shoeing shops and street sign painting.

SEWER DIVISION.

Office, 30 Tremont street.

GEORGE PHILLIPS, *Deputy Superintendent*. Salary, \$3,500.EDGAR S. DORR, *Chief Engineer*. Salary, \$3,000.

The Sewer Division has charge of the preparation of plans for sewerage works, the construction and maintenance of all drainage works, including the investigation of complaints in regard to defective drainage, the granting of permits for sewer connections and the preparation of plans for the assessment of the cost of sewer construction; also the examination of the plans of other corporations proposing to construct works in public streets, with reference to their probable interference with sewerage works, and the approval of lines and grades of private streets with reference to the requirements of the division.

STREET CLEANING DIVISION.

Office, 923 Tremont Building.

JOSEPH J. NORTON, *Deputy Superintendent*. Salary, \$3,000.

The Deputy Superintendent of this division has charge of keeping the highways clean and in good sanitary condition; removing all street sweepings, sweeping crossings, shovelling snow from the sidewalks in front of certain public buildings and around certain public grounds; and the care of its City teams, stables, and other property used for these purposes.

STREET WATERING DIVISION.

Office, 904-5 Tremont Building.

AMBROSE WOODS, *Deputy Superintendent*. Salary, \$2,500.

The Deputy Superintendent of this division has charge of the watering of streets within the City limits; the supervision of the inspection force, regulation of the manner of doing the work; also the care of the City water-carts and horses, the hire of private carts, location and care of water-posts, and the care of all other apparatus pertaining to street watering.

STREET LAYING-OUT DEPARTMENT.

Office, City Hall, third floor.

[R. L., Chap. 48, §§ 88-90; Stat. 1870, Chap. 337; Stat. 1888, Chap. 397; Stat. 1891, Chap. 323; Stat. 1895, Chap. 449, § 23; Stat. 1896, Chap. 204; Rev. Ord., 1898, Chap. 39.]

BOARD OF STREET COMMISSIONERS.

SALEM D. CHARLES, *Chairman*.

JOHN J. O'CALLAGHAN, *Secretary*.

COMMISSIONERS.

SALEM D. CHARLES. Term ends in 1905. Salary, \$4,500.

JAMES A. GALLIVAN. Term ends in 1904. Salary, \$4,000.

EDWARD W. PRESHO. Term ends in 1903. Salary, \$4,000.

FRANK O. WHITNEY, *Chief Surveyor*.

The Street Laying-Out Department is under the charge of the Board of Street Commissioners. One member of the board is chosen by popular vote at the annual municipal election to serve for a term of three years from the first Monday in January. By Section 23, Chapter 449, Acts of 1895, the duties and powers of the Board of Survey were transferred to the Board of Street Commissioners.

TREASURY DEPARTMENT.

Office, City Hall, first floor.

[Rev. Ord., 1898, Chap. 40.]

GEORGE U. CROCKER, *City Treasurer*. Appointed annually.
Salary, \$6,000.

The City Treasurer has the care and custody of the current funds of the City, of all moneys, properties, and securities placed in his charge by any statute or ordinance, or by any gift, devise, bequest, or deposit; he pays all drafts and all checks and other orders directed to him from the Auditing Department for the payment of bills and demands against the City; he pays all executions against the City when duly certified as correct by an officer of the Law Department, even if the appropriation to which the execution is chargeable is not sufficient. He pays the principal and interest of the City debt, as the same becomes due, and has charge of the issue, transfer, and registration of the City debt. He receives and invests all trust funds of the City, and holds the income thereof subject to expenditure for the purposes designated in the gift. He disposes of the balance remaining at the end of each financial year as the City Council may direct.

The City Treasurer is also County Treasurer and Treasurer of the Sinking-Funds Commissioners. (See pp. 96 and 79 respectively.)

The Treasurer publishes reports yearly. Since 1882 he has published monthly statements.

VESSELS AND BALLAST DEPARTMENT.

Office, 175 Commercial street.

[R. L., Chap. 66, §§ 8-16; Rev. Ord., 1898, Chap. 41.]

EDWARD HUGHES, *Chief Weigher*. JAMES COLLINS, *Weigher*. Appointed annually.

This department is under the charge of the Weighers of Vessels and Ballast, two in number, one of whom is designated by the Mayor as chief. They receive the fees, after payment of expenses, as compensation for their services.

WATER DEPARTMENT.

Office, City Hall, fourth floor.

[Stat. 1895, Chap. 449, §§ 12-13; Rev. Ord., 1898, Chap. 42.]

EUGENE S. SULLIVAN, *Water Commissioner*. Term ends in 1904. Salary, \$5,000.

ISAAC ROSNOSKY, *Assistant Water Commissioner*. Salary, \$3,000.

JOHN J. LEAHY, *Assistant Water Commissioner*. Salary, \$3,000.

WALTER E. SWAN, *Chief Clerk and Secretary*. Salary, 3,000.

JOSEPH H. CALDWELL, *Superintendent of the Income Division*. Office, City Hall. Salary, \$3,000.

WILLIAM J. WELCH, *Superintendent of the Distribution Division*. Office, 710 Albany street. Salary, \$3,000.

The first water document published by the City of Boston appeared in 1825. The public introduction of water from Lake Cochituate took place on October 25, 1848. The history of the Boston Water Works up to January 1, 1868, has been written by Nathaniel J. Bradlee; from 1868 to 1876, by Desmond FitzGerald; of the "Additional Supply from Sudbury River," by A. Fteley. In addition to the annual reports on the Cochituate supply, from 1850, and of the Mystic supply, from 1866, there are numerous special reports. By Chapter 449, Acts of 1895, the Boston Water Board, the Water Income Department, and the Water Registrar were abolished, and the Water Department created, a single commissioner being intrusted with all the powers previously exercised by the Boston Water Board and the Boston Water Registrar.

WEIGHTS AND MEASURES DEPARTMENT.

Office, basement of Old Court House, Court square.

[R. L., Chap. 62, § 18; Stat. 1882, Chap. 42; Rev. Ord., 1898, Chap. 43.]

HENRY B. LOVERING, *Sealer*. Appointed annually. Salary, \$3,000 per annum.

JOHN J. HIGGINS, WILLIAM J. CAMPBELL, JEREMIAH J. CROWLEY, WILLIAM E. KENEALY, CHARLES MINTZ, DANIEL J. MOYNIHAN, JR., JOHN L. DONOVAN, JEREMIAH BROSNAHAN, EDWARD CALLAHAN, JOHN E. ANSELL, *Deputy Sealers*. Appointed annually. Salaries, \$1,600 each per annum.

This department is under the charge of the Sealer. The Sealer and Deputy Sealers are appointed also to seize illegal charcoal measures. (R. L., Chap. 57, § 93.)

The standards in use are supplied by the Commonwealth, and are determined by the United States Coast and Geodetic Survey, Washington, D.C. The office was authorized by the statute of February 26, 1800. Annual reports have been published since 1868.

WIRE DEPARTMENT.

Office, 11 Wareham street.

[Stat. 1890, Chap. 404; Stat. 1894, Chap. 454; Stat. 1895, Chap. 228; Stat. 1898, Chap. 249; Stat. 1898, Chap. 268; Rev. Ord., 1898, Chap. 44.]

PATRICK J. KENNEDY, *Commissioner of Wires*. Term ends in 1903. Salary, \$5,000.

The office of Commissioner of Wires was established August 4, 1894. The department issues annual reports; the first was issued February 1, 1895.

The duties of the Commissioner of Wires are as follows:

To have all unexempted electric wires, cables, and conductors in the City north of Dover and Berkeley streets, and between the Charles river, the harbor and Fort Point channel, placed, maintained, and operated underground and to remove all unexempted poles and structures in the streets within the above-named district; to supervise and inspect all wires, cables, and conductors, whether underground or overhead; to designate the distances between overhead electric wires, cables, and conductors; to regulate the direction in which such wires, cables, or conductors shall be run, and the keeping and maintenance of all structures, especially those placed upon any roof, for the support of electric wires or cables in a safe and satisfactory condition, and to prevent, abate, or remove any electrical danger; to decide upon requests for exemption of wires and cables from going underground, and of poles, supports, etc., from removal; to see that all wires, cables, and conductors are suitable and sufficiently insulated; to see that all wires are tagged with name of owner; to secure the removal of all dead or abandoned wires, and the protection of all buildings by fuses, or some other safety device, with the exception of the wires of the Fire and Police tele-

graphs, or those of series arc lights circuits; to inspect all wires carrying electric light, heating, or power currents within buildings; to see that all poles and posts used for the transmission of electricity or the support of electric lamps are insulated in such a manner as to protect employees and other persons from injury; to see that all wires, posts, machinery, and appliances are kept at all times in good order and condition; and to keep, in his office, maps showing the location of all wires and cables laid over, in or under the streets and public grounds.

In the month of January, in each of the years 1900-1909 inclusive, he shall prescribe the limits of a district within which, for not more than two miles of streets, avenues, or highways, certain wires, cables, and conductors shall be removed or placed under ground during that calendar year. He may at any time issue requests on the Superintendent of Streets for permits to any person, firm, or corporation duly authorized by law to lay or erect and maintain wires in the streets, for the removal of any wires, cables, conductors, poles, or structures in any of the streets of the City, and the placing of the same under ground.

The Commissioner is sole judge of what constitutes proper and safe insulation of electric conductors and appliances within buildings, and is authorized to make such rules and regulations as he may deem necessary to make them as safe as possible.

OTHER PUBLIC OFFICERS.

The following table shows the manner in which public officers, other than executive officers of the City, serving in the City, are appointed or elected as prescribed by statute, ordinance, or regulation, the time of appointment or election, the term of office, and the salary, if any, of each officer. All the appointments marked with a * are subject to confirmation by the Board of Aldermen.

OFFICERS.	How Created.	APPOINTED OR ELECTED.		TERM.		Salary.
		By Whom.	When.	Begins.	Length of	
Art Commissioners ...	Statute ..	Mayor....	Annually one....	May 1...	Five years.	None.
Board of Appeal ⁴	" ..	Mayor....	Annually one....	May 1...	Three yr's.	\$5 ⁶
Board of Police.....	" ..	Governor. ¹	One in 1895, 1898, 1900, respec'vly	" 1...	Five years.	4,000 ²
Boston Transit Commissioners.....	" ..	Mayor and Governor. ³	July, 1894.	July 1...	Two years.	5,000
County Officers. See pp. 96, 97.						
Court Officers. See pp. 97-101.						
Loan Association, Workingmen's, one Director.....	" ..	Mayor....	Annually	3d Thurs- day in April..	One year..	None.
Loan Company, Collateral, one Director...	" ..	"	"	3d Wed'y in Dec..	"	"
Managers of Old South Association.....	" ..	City Council. ⁵	"	When elected.	"	"
Medical Examiners...	" ..	Governor. ¹	June 30, 98	Seven yr's.	\$4,000

¹ With the advice and consent of the Executive Council.

² Chairman, \$500 additional.

³ Three were appointed by the Mayor, subject to confirmation by the Board of Aldermen, and two by the Governor, with the advice and consent of the Executive Council. (See p. 95.)

⁴ The member of the board appointed by the Mayor is subject to confirmation by the Board of Aldermen. (See p. 94.)

⁵ By concurrent vote.

⁶ Salary five dollars per hour, but not to exceed \$1,000 per year.

OFFICERS.	How Created.	APPOINTED OR ELECTED.		TERM.		Salary.
		By Whom.	When.	Begins.	Length of.	
Pilot Commissioners..	Statute ..	Governor..	Triennially....	1901.....	Three yr's.	Fixed by Marine Society.
School Committee. See p. 110.....	" ..	Elected....	City election...	2d Monday in Jan'y..	Three yr's.	None.
Undertakers	" ..	Bd.of H'lt'h	Annually	May 1...	One year..	"
Officer to Transport Insaue Persons.....	Reg'lat'n	Mayor.....	"	" 1...	"	\$1,200
Officers Paid by Fees:*						
Beef, Weighers of..	Statute ..	"	"	" 1...	"	Fees.
Boilers, Weighers of, etc.....	" ..	"	"	" 1...	"	"
Coal, Weighers of...	" ..	"	"	" 1...	"	"
Constables	" ..	"	"	" 1...	"	"
Fence-Viewers.....	" ..	"	"	" 1...	"	"
Field-Drivers and Pound-keepers ...	" ..	"	"	" 1...	"	"
Fish, Salt-water, Weigher of.....	" ..	"	"	" 1...	"	"
Grain, Measurers of,	" ..	"	"	" 1...	"	"
Hay and Straw, Inspectors of.....	" ..	"	"	" 1..	"	"
Hay Scales, Superintendent of.....	" ..	"	"	" 1...	"	"
Hoops and Staves, Cullers of.....	" ..	"	"	" 1...	"	"
Lime, Inspectors of,	" ..	"	"	" 1...	"	"
Marble, etc., Surveyors of.....	" ..	"	"	" 1...	"	"
Petroleum, etc., Inspectors of.....	" ..	"	"	" 1...	"	"
Upper Leather, Measurers of.....	" ..	"	"	" 1...	"	"
Wood and Bark, Measurers of.....	" ..	"	"	" 1...	"	"

OTHER DEPARTMENTS.

ART DEPARTMENT.

Office, 64 Pemberton square.

[Stat. 1898, Chap. 410; Rev. Ord., 1898, Chap. 4.]

BOARD OF ART COMMISSIONERS.

SAMUEL D. WARREN, *Chairman*.

JOHN T. COOLIDGE, JR., *Secretary*.

COMMISSIONERS.

JOHN TEMPLETON COOLIDGE, JR., named by the Trustees of the Public Library. Term ends in 1906.

ALEXANDER WADSWORTH LONGFELLOW, named by the Boston Society of Architects. Term ends in 1905.

FRANCIS W. CHANDLER, named by the Massachusetts Institute of Technology. Term ends in 1904.

SAMUEL D. WARREN, named by Trustees of Museum of Fine Arts. Term ends in 1903.

¹ CHARLES A. CUMMINGS, named by the Boston Art Club. Term ends in 1902.

The Art Department was established by Chapter 410 of the Acts of the Legislature of 1898. It is in charge of five commissioners, who are appointed by the Mayor, without confirmation. Each of the following-named bodies, namely, the Trustees of the Museum of Fine Arts, the Trustees of the Boston Public Library, the Trustees of the Massachusetts Institute of Technology, the Boston Art Club, and the Boston Society of Architects, submits a list of three persons to the Mayor; and the Mayor appoints one person as Art Commissioner from each of the lists so submitted. Whenever the term of a member of the board expires the Mayor appoints his successor from a list selected by the body which made the original selection as aforesaid. The board may appoint a secretary outside of its own membership, who serves without compensation.

No work of art can become the property of the City without the approval of the Art Department; which may also be requested by the Mayor or the City Council to pass upon the design of any municipal building, bridge, approach, lamp, ornamental gate or fence, or other structure to be erected upon land belonging to the City. Moreover, all contracts or orders for the execution of any painting, monument, statue, bust, bas-relief, or other sculpture, for said City, shall be made by said board, acting by a majority of its members, subject to the approval of the Mayor.

¹ At time of going to press, the Boston Art Club had not submitted list to Mayor from which successor to present incumbent may be selected.

BOARD OF APPEAL.

[Stat. 1892, Chap. 419, §§ 12, 14.]

BOARD OF APPEAL.

GEORGE R. SWAZEY, *Chairman.*ARTHUR G. EVERETT, *Secretary.*

WILLIAM H. SAYWARD. Term ends in 1905.

GEORGE R. SWAZEY. Term ends in 1904.

ARTHUR G. EVERETT. Term ends in 1903.

Office of Secretary, 60 Devonshire street.

One member is appointed by the Mayor, subject to confirmation by the Board of Aldermen, one by the Boston Society of Architects and one by the Master Builders' Association; the two latter being subject to approval by the Mayor. The term of office is three years. Their compensation is fixed at five dollars for each hour of actual service, the total not to exceed one thousand dollars each.

Any applicant for a permit from the Building Commissioner whose application has been refused, any person who has been ordered by the Commissioner to incur any expense, and any person the value of whose property may be affected by work to be done under permit granted by the Commissioner, may appeal to the Board of Appeal by giving notice in writing to the Commissioner within the time fixed by the statute. All cases of appeal are referred to this board, which may, after a hearing, direct the Commissioner to issue his permit under such conditions, if any, as the board may require, or to withhold the same. Permits to restore damage by fire can only be issued with the approval of the board. The board has authority to enter any building or premises in Boston.

BOSTON AND CAMBRIDGE BRIDGES.

Office, City Hall, third floor.

[Stat. 1870, Chap. 300, 302; Stat. 1898, Chap. 467, § 14.]

JAMES DONOVAN, *Commissioner for Boston.*WILLIAM J. MARVIN, *Commissioner for Cambridge.*

This commission was established by statute in 1870, to have charge of the maintenance of the West Boston, Canal or Craigie's and the Prison Point bridges. (Statutes of 1870, Chap. 300, 302.) In 1892 the Harvard bridge was placed in their charge (Stat. of 1882, Chap. 155). The powers of the commission were greatly enlarged by Statutes of 1898, Chapter 467, Sect. 14. This Act places all bridges and draws between the two cities in their charge, to support, manage and keep in repair, and to authorize exclusively the placing of poles, wires and other structures upon them. The expense of maintenance is borne equally by the City of Boston and the City of Cambridge. The two commissioners are appointed by the Mayors of Boston and Cambridge, and they serve without compensation.

BRIDGES IN CHARGE OF THE COMMISSIONERS.

- ¹ Cambridge-street bridge, from Brighton to Cambridge.
Canal, or Craigie's bridge, from Boston to Cambridge.
- ¹ Essex-street bridge, from Brighton to Cambridge.
Harvard bridge, from Boston to Cambridge.
- ¹ North Harvard-street bridge, from Brighton to Cambridge.
Prison-Point bridge, from Charlestown to Cambridge.
- ¹ Western-avenue bridge, from Brighton to Cambridge.
West Boston bridge, from Boston to Cambridge.

BOSTON TRANSIT COMMISSION.

Office, 20 Beacon street.

[Stat. 1894, Chap. 548; Stat. 1899, Chap. 375; Stat. 1902, Chap. 534.]

BOARD OF COMMISSIONERS.

GEORGE G. CROCKER, *Chairman*.B. LEIGHTON BEAL, *Secretary*.H. A. CARSON, *Chief Engineer*.

COMMISSIONERS.

GEORGE G. CROCKER, HORACE G. ALLEN. Appointed by the Governor.
CHARLES H. DALTON, THOMAS J. GARGAN, GEORGE F. SWAIN. Appointed by the Mayor.

The commissioners were originally appointed for the term of five years from the first of July, 1894. By Stat. 1899, Chap. 375, the term was extended to July 1, 1902. By Stat. 1902, Chap. 534, the term of the commission was further extended to July 1, 1904, and in the event of the acceptance of the act by the voters of Boston, at the Municipal election of 1902, the term shall be extended to July 1, 1906.

The commission had charge of the construction of the Tremont-street subway and of the Charlestown bridge; and is at present engaged on the completion of the tunnel to East Boston.

The Act of 1902 provides for a subway so designed as to be adapted for the accommodation of two tracks especially for use by elevated cars and two tracks especially for use by surface cars, from a point near the junction of Broadway and Washington street and connecting with the present subway at Adams square, Haymarket square, or Causeway street.

In case of the acceptance of the act the structure for the two tracks for elevated cars shall be begun immediately, and the structure for the two tracks for surface cars shall not be begun until the expiration of at least one year after the completion of the subway for elevated cars. But the structure for all four tracks may be begun immediately after the acceptance of the act if the Boston Transit Commission and the Boston Elevated Railway Company agree so to do.

¹ Placed in charge of the commission July, 1898, under Chapter 467 of the Acts of 1898. All of the bridges named in this list are over navigable waters.

CAMBRIDGE BRIDGE COMMISSION.

[Stat. 1897, Chap. 500, § 5; Stat. 1898, Chap. 467; Stat. 1899, Chap. 180.]

CAMBRIDGE BRIDGE COMMISSION.

PATRICK A. COLLINS, *Chairman*.

JOHN H. H. MCNAMEE, *Secretary*.

COMMISSIONERS.

PATRICK A. COLLINS, Mayor of Boston (*ex officio*).

JOHN H. H. MCNAMEE, Mayor of Cambridge (*ex officio*).

E. D. LEAVITT.

The commission has charge of the construction of a new bridge, not less than 105 feet in width, across the Charles river, to be known as the Cambridge bridge, at or near the site of the present West Boston bridge, from Cambridge street in Boston to Main street in Cambridge. Approaches not less than 100 feet in width are to be laid out by the commission and constructed by the City Engineers of Boston and Cambridge, at the expense of each city respectively. The cost of the bridge is to be paid by three parties. The Boston Elevated Railway Company pays such portion of the cost as shall be rendered necessary by reason of the bridge being of additional size and strength for the use of the elevated railroad, and shall construct or pay for constructing its railway, both elevated and surface, across the bridge. The balance of the cost is to be paid, one-half by the City of Boston and one-half by the City of Cambridge.

COLLATERAL LOAN COMPANY.

[Stat. 1859, Chap. 173, § 6; Stat. 1865, Chap. 14; Stat. 1889, Chap. 428.]

The Collateral Loan Company is managed by seven directors, selected annually, five chosen by the corporators at the annual meeting in December, one appointed by the Governor and one by the Mayor.

ROBERT F. CLARK, *Director*. Appointed by the Mayor.

COUNTY OFFICERS.

County Commissioners for the County of Suffolk. — The MAYOR and ALDERMEN of Boston.

County Auditor. — JAMES H. DODGE.

County Treasurer. — GEORGE U. CROCKER.

DISTRICT ATTORNEY.

[R. L., Chap. 7, §§ 12, 13.]

District Attorney. — Oliver Stevens. Salary, \$5,000. Paid by the Commonwealth. Elected by the people in 1901 for three years from the first Wednesday of January, 1902.

First Assistant. — Michael J. Sughrue. Salary, \$3,300.

Second Assistant. — John D. McLaughlin. Salary, \$3,300.

Clerk to the District Attorney. — Frederic H. Chase. Salary, \$1,800.

REGISTER OF DEEDS.

[R. L. Chap., 22; Stat. 1895, Chap. 493.]

Register of Deeds. — Thomas F. Temple. Salary, \$5,500. Elected by the people in 1900 for three years.

Assistant Register. — Charles W. Kimball. Salary, \$3,000. Appointed by the Register.

COURT OF LAND REGISTRATION.

[R. L., Chap. 128.]

Judge. — Leonard A. Jones. Salary, \$4,500. Appointed by the Governor.

Associate Judge. — Charles T. Davis. Salary, \$4,000. Appointed by the Governor.

Recorder. — Clarence C. Smith. Salary, \$4,500. Appointed by the Governor for a term of five years.

INDEX COMMISSIONERS.

[R. L., Chap. 22, § 31.]

Commissioners. — Charles A. Welch, term ends in 1905. John T. Hasam, term ends in 1904. Francis L. Hayes, term ends in 1903.

Appointed by the Justices of the Superior Court for the County of Suffolk for a term of three years and serve without pay.

SHERIFF.

[R. L., Chap. 23.]

Sheriff and Jailer. — Fred H. Seavey, elected by the people for a term of three years until first Wednesday of January, 1905.

Deputy Sheriffs for Service of Writs. — Jeremiah G. Fennessey, John F. Kelly, Joseph P. Silsby, jr., Francis Martin, Robert E. Maguire, Albert C. Tilden.

Deputy Sheriffs for Court Duty. — William W. Campbell, Daniel A. Cronin, Robert Herter, Frederick P. Knapp, Daniel Noonan, Joseph S. Paine, John R. Rea, William G. Tyler, James A. Hussey, Henry A. Silver, Patrick E. Lynch, Richard J. Murray, Samuel Canning, Charles F. Dolan.

All debts and expenses of the County of Suffolk are borne by the City of Boston, unless otherwise specified.

COURT OFFICERS.

Offices in Court House, Pemberton square, except as otherwise specified.

SUPREME JUDICIAL COURT.

Clerk for the Commonwealth. — Henry A. Clapp. Salary, \$3,000, paid by the Commonwealth. Appointed by the Court.

Clerk for the County of Suffolk. — John Noble. Salary, \$5,000 from the County and \$1,500 from the Commonwealth. Elected by the people in 1901 for five years from first Wednesday of January, 1902.

Assistant Clerk. — Clarence H. Cooper. Salary, \$2,500.
Reporter of Decisions. — Henry W. Swift. Salary, \$4,000.

SUPERIOR COURT FOR CIVIL BUSINESS.

Clerk. — Joseph A. Willard. Salary, \$6,500. Elected by the people in 1901 for five years.

Assistant Clerks. — Edward A. Willard, Francis P. Ewing, Guy H. Holliday, George P. Drury, George E. Kimball, Allen H. Bearse, Arthur P. Hardy, Stephen Thacher.

Assistant Clerk in Equity. — Henry E. Bellew. Salary, \$3,000.

Stenographers. — Frank H. Burt, James P. Bacon, Charles E. Barnes, Charles C. Beale, Fred W. Card, Cora E. Burbank. Appointed by the Court.

SUPERIOR COURT FOR CRIMINAL BUSINESS.

[R. L., Chap. 11, § 318; Chap. 165, § 34.]

Clerk. — John P. Manning. Salary, \$6,000. Elected by the people in 1901 for five years.

Assistant Clerks. — John R. Campbell, Julian Seriacck.

Stenographer. — John H. Farley.

COURT OF PROBATE AND INSOLVENCY.

[R. L., Chap. 11, § 319; Chap. 164, § 2.]

Judge. — John W. McKim. Salary, \$5,000.

Judge. — Robert Grant. Salary, \$5,000.

Register. — Elijah George. Salary, \$5,000.

Assistant Register. — Eugene Tappan.

Clerk. — James L. Crombie.

The Judges of Probate are appointed by the Governor. They are paid by the Commonwealth. The Register was elected by the people in 1898 for five years.

MUNICIPAL COURT OF BOSTON.

[The Judicial District comprises the territory bounded as follows, viz.: Beginning at the intersection of Massachusetts avenue with the Charles river; thence by said Massachusetts avenue, the Providence Division of the New York, New Haven and Hartford Railroad, Camden, Washington, East Lenox, Fellows, Northampton and Albany streets, Massachusetts avenue, the Roxbury canal, East Brookline street extended, the New England Railroad, the water line of South Boston, Bristol street extended and the water line of the City proper, to the point of beginning. Jurisdiction within district (Acts of 1876, Chap. 240), and throughout the City (Acts of 1877, Chap. 187).]

Chief Justice. — John Freeman Brown. Salary, \$4,300.

Associate Justices. — William J. Forsaith, Frederick D. Ely, John H. Burke, George Z. Adams, Henry S. Dewey, George L. Wentworth, James P. Parmenter. Salary, \$4,000 each.

[Stat. 1887, Chap. 163; Stat. 1899, Chap. 313.]

Special Justices. — John A. Bennett, William Sullivan.

Terms of the Court.

FOR CIVIL BUSINESS. — Every Saturday at 9 A.M., for trial of civil causes not exceeding \$2,000.

Clerk. — Orsino G. Sleeper. Salary, \$3,000. Appointed by the Governor.

Assistant Clerks. — Oscar F. Timlin, Henry R. W. Browne, Walter F. Frederick, Warren C. Travis.

FOR CRIMINAL BUSINESS. — Every day in the week (Sundays and legal holidays excepted) at 9 A.M., for the trial of criminal causes.

Clerk. — Frederic C. Ingalls. Salary, \$3,000. Appointed by the Governor.

Assistant Clerks. — Edward J. Lord, Sydney P. Brown, Edward H. Cutler, John F. Barry, Harvey B. Hudson.

MUNICIPAL COURT, BRIGHTON DISTRICT.

Cambridge street, corner of Henshaw street.

Jurisdiction, Ward 25.

Justice. — Charles A. Barnard. Salary, \$1,600.

Special Justice. — James H. Rice.

Clerk. — Henry P. Kennedy.

The Court sits for the transaction of *criminal* business every weekday, except holidays, commencing at 9 A.M.

For the return and entry of *civil* actions, every Saturday at 9 A.M.

For trial of juvenile offenders, Tuesdays and Fridays.

MUNICIPAL COURT, CHARLESTOWN DISTRICT.

Old City Hall, City square.

Jurisdiction, Wards 3, 4, 5.

Justice. — Henry W. Bragg. Salary, \$2,200.

Special Justices. — Simon Davis and William H. Preble.

Clerk. — Mark E. Smith. Appointed by the Governor.

The Court sits for the transaction of *criminal* business each day at 9 A.M.

For *civil* business, every Thursday at 9 A.M.

MUNICIPAL COURT, DORCHESTER DISTRICT.

Adams street, corner of Arcadia street.

[Jurisdiction comprises the territory bounded as follows, viz.: Beginning at the intersection of the private way known as Carleton street, with the harbor line; thence by said Carleton street, Mt. Vernon, Boston, Columbia and Quincy streets, Blue Hill avenue, Harvard street, the boundary lines between Boston and Hyde Park, Milton and Quincy and the harbor line, to the point of beginning.]

Justice. — Joseph R. Churchill. Salary, \$1,600.

Special Justices. — George M. Reed, George A. Fisher.

Clerk. — N. Thomas Merritt, jr. Appointed by the Governor.

The Court sits for the transaction of *criminal* business each day at 9 A.M.

For *civil* business, on Saturday at 9.30 A.M.

EAST BOSTON DISTRICT COURT.

Public Library Building, Meridian street, East Boston.

Jurisdiction, Wards 1 and 2, Boston, and Town of Winthrop.

Justice. — William H. H. Emmons. Salary, \$2,200.

Special Justices. — Albert E. Clary and Joseph H. Barnes, jr.

Clerk. — Willard S. Allen. Appointed by the Governor.

The Court sits for the transaction of *criminal* business every weekday, except legal holidays, commencing at 9 A.M.

For the return and entry of *civil* actions, every Saturday at 9 A.M. (See Stat. 1886, Chap. 15.)

MUNICIPAL COURT, ROXBURY DISTRICT.

Old Washington School-house, Roxbury street.

[Jurisdiction comprises the territory bounded as follows, viz.: Beginning at the intersection of Massachusetts avenue with the Charles river; thence by said Massachusetts avenue, the Providence Division of the New York, New Haven and Hartford Railroad, Camden, Washington, East Lenox, Fellows, Northampton and Albany streets, Massachusetts avenue, the Roxbury canal, East Brookline street extended, the Midland Division of the New York, New Haven and Hartford Railroad, Willow court extended, Willow court, Boston, Columbia and Quincy streets, Blue Hill avenue, Seaver street, Columbus avenue, Washington, Dimock, Amory, Centre and Perkins streets, that portion of Leverett park which was formerly Chestnut street, the boundary line between Boston and Brookline, Ashby street and the Charles river, to the point of beginning.]

Justice. — Solomon A. Bolster. Salary, \$3,000.

Special Justices. — A. Nathan Williams and Joseph N. Palmer.

Clerk. — Maurice J. O'Connell. Appointed by the Governor.

Assistant Clerk. — Fred E. Cruft.

The Court sits for the transaction of *criminal* business every weekday, except legal holidays, commencing at 9 A.M.

For the return and entry of *civil* actions, every Saturday at 10 A.M.

For the trial of *civil* actions, every Tuesday at 10 A.M.

MUNICIPAL COURT, SOUTH BOSTON DISTRICT.

Dorchester street, at the corner of West Fourth street.

[Jurisdiction comprises the territory bounded as follows, viz.: Beginning where the private way known as Carleton street intersects the water line in Boston harbor; thence by said Carleton street, Mt. Vernon street, Willow court, Willow court extended, the Midland Division of the New York, New Haven and Hartford Railroad, the shore line of the South Bay, Fort Point channel and Boston harbor, to the point of beginning.]

Justice. — Joseph D. Fallon. Salary, \$2,500.

Special Justices. — Charles J. Noyes and Josiah S. Dean.

Clerk. — Frank J. Tuttle. Appointed by the Governor.

Assistant Clerk. — Adrian B. Smith.

The Court sits for the transaction of *criminal* business every weekday, except legal holidays, commencing at 9 A.M.

For the return and entry of *civil* actions, every Saturday from 9 A.M. until 12 M.

For the trial of *civil* actions, every Tuesday at 10 A.M.

MUNICIPAL COURT, WEST ROXBURY DISTRICT.

Seaverns avenue, Jamaica Plain.

[Jurisdiction comprises the territory bounded as follows, viz.: Beginning at the boundary line between Boston and Brookline at Leverett park, formerly known as Chestnut street; thence by said Leverett park, Perkins, Centre, Amory, Dimock and Washington streets, Columbus avenue, Seaver street, Blue Hill avenue, Harvard street, the boundary lines between Boston and Hyde Park, Dedham, Needham, Newton and Brookline, to the point of beginning.]

Justice. — J. M. F. Howard. Salary, \$1,600.

Special Justices. — Henry Austin and J. Albert Brackett.

Clerk. — Edward W. Brewer. Appointed by the Governor.

The Court sits for the transaction of *criminal* business every week-day, except legal holidays, commencing at 9 A.M.

For the return and entry of *civil* business, except ejection, every Saturday, 9 A.M. until 12 M.; ejection before 10 A.M. Saturdays.

For the trial of *civil* actions, every Monday at 2.30 P.M.

PROBATION OFFICERS.

[Stat. 1891, Chap. 356; Stat. 1892, Chaps. 242, 276; Stat. 1897, Chap. 266.]

These officers are appointed by the judges of the respective courts to ascertain all facts relating to the offenders brought before the courts. They are also constables, and serve without bonds.

Boston. — Richard Keefe. *Assistants:* Joshua T. Fuller, Charles E. Grinnell, Mary Agnes Maynard, Elizabeth L. Tuttle, Richard J. Walsh, Charles M. Warren, James F. Wilkinson.

Brighton . . Henry P. Kennedy . 669 Cambridge st., Brighton.

Charlestown . Nathaniel Leonard . 97 Main st., Charlestown.

Dorchester . . Alvin I. Phillips . . 3 Freeman st., Dorchester.

East Boston . Calvin A. Littlefield . 34 Princeton st., East Boston.

Roxbury . . . William A. Blossom . 21 Kenilworth st., Roxbury.

South Boston . George N. Parker . 437 W. Fourth st., South Boston.

West Roxbury . C. H. D. Stockbridge, Court-room, Jamaica Plain.

JUSTICES OF THE PEACE DESIGNATED TO SOLEMNIZE MARRIAGES.

[R. L., Chap. 151, § 31.]

By virtue of an act of the Legislature of 1899, the Governor has power to designate persons as Justices of the Peace who may solemnize marriages in the City of Boston. The following-named persons have been so designated:

ADAMS, JOSEPH F., 19 Wakullah street.

ANDERSON, JOHN W., 13 St. Charles street.

ANDREWS, JOHN E., 65 Walnut avenue.

ATKINS, CHARLES H., 18 Gladstone street.

- AYERS, GEORGE D., 24 Mt. Vernon street.
BALDWIN, JAMES G., 95 Gainsborough street.
BARON, WOLF, 106 Union Park street.
BARTHOLOMEW, HARRY A., 48 Cambridge street.
BILLINGS, GEORGE B., 70 Long Wharf.
BINNS, WALTER H., 1043 Tremont street.
BLINN, ALBERT P., 61 Dartmouth street.
BLOCH, NATHAN, 82 Chelsea street.
BLOSSOM, WILLIAM A., 59 Dudley street.
BOROFSKY, SAMUEL H., 34 Parmenter street.
BRIGHAM, CHARLES H., 230 Huntington avenue.
CANGIANO, MICHAEL, 5 North square.
CASHMAN, WILLIAM P., 62 North Beacon street.
CHERRY, JAMES B., 197 Shawmut avenue.
CURTIS, WILLIAM D. C., 7 Highland avenue.
DOLAN, CHARLES F., 50 West Cedar street.
EMERSON, FREEMAN O., 36 Appleton street.
EPPLE, LOUIS, 543 Beech street.
FALLON, JAMES O., Old Court House.
FARRAR, D. FOSTER, 42 Everton street.
FELT, DAVID O., 22 Ash street.
FEYHL, CHARLES A., 449 Shawmut avenue.
FORTE, ACHILLE, 151 North street.
FREDERICKSON, PETER A., 686 Shawmut avenue.
HAGUE, JOHN R., 15 Dorr street.
HARDING, ROBERT E., 20 Walnut street.
HERTER, ROBERT, 15 Catawba street.
HOLLAND, EDWARD J., 290 West Newton street.
HOURIN, CHRISTOPHER D. A., 24 Chestnut avenue.
HUBBARD, HENRY W., 25 Monadnock street.
HURLL, JOHN C., 27 Cobden street.
JAEGER, CHARLES V., 1174 Columbus avenue.
JORDAN, HORACE A., 95 Washington street.
KALMUS, OTTO, 1 Alfred street.
KATTELLE, CHARLES E., 95 Court street.
KEHEW, ALFRED R., 6 Reedsdale street.
KURTZ, CHARLES C., 121 Newbury street.
MACDONALD, EDMUND A., 677 Cambridge street.
MAGNITZKY, GUSTAVE, 127 Chestnut avenue.
MAHONEY, JEREMIAH J., 130 F street.
MCLEISH, ROBERT M., 214 K street.
NEWCOMB, HARRY H., 104 Norfolk street.
NEWMAN, MAX H., 24 Davis street.
PEASE, OSCAR E., 1 Bowdoin street.
PENNINI, LEWIS, 160 Tyler street.
POWELL, BENJAMIN F., 5 Anderson street.

POWERS, JAMES R., 1059 Tremont street.
 PRUD'HOMME, HIPPOLYTE M., 840 Huntington avenue.
 QUINN, JOHN, jr., 88 Esmond street.
 RAY, JAMES, 267 Lamartine street.
 ROBERTS, THOMAS D., 17 Davis street.
 ROBINSON, NATHANIEL G., 103 Revere street.
 ROSE, JOHN W., 1 Irwin avenue.
 ROWLEY, CLARENCE W., 567 Tremont street.
 SANDS, EDWARD P., 91 Worcester street.
 SCHUBERT, ADOLPH L., 3 Adelaide terrace.
 SCOTT, FRANK N., 2 Endicott terrace.
 SHAW, CHARLES A., 3 Wyoming street.
 SHEPARD, HENRY W., 145A Tremont street.
 SILLOWAY, CHARLES E., 87 Rockland street.
 SILSBY, JOSEPH P., 766 Shawmut avenue.
 SPROUL, THOMAS J., 270 Parker Hill avenue.
 STURGEON, CHARLES H. KEMP, 4 Alexander street.
 VAN BUREN, JOSIAH, 15 Munroe street.
 WASHBURN, ISAAC, 42 Crawford street.
 WRIGHT, CURTIS J., 61 Phillips street.
 WYMAN, ALBERT L., 78 Chandler street.

 MEDICAL EXAMINERS.

[R. L., Chap. 24.]

The City is divided into two districts by a line running from the Essex-street bridge, through Brighton avenue, to Beacon street; thence through Beacon street to Park street; thence through Park, Tremont, Winter and Summer streets, to the water. [See Proceedings of the Board of Aldermen, September 5, 1881.]

Medical Examiners.—Francis A. Harris, M.D., 479 Beacon street; Frank W. Draper, M.D., 304 Marlborough street. Salary, \$4,000 each.
Associate Medical Examiner.—George Stedman, M.D., 110 Newbury street. Salary, \$666. All are appointed by the Governor.

 OFFICERS PAID BY FEES.

Appointed annually by Mayor, subject to confirmation by the Board of Aldermen, for one year beginning with the first day of May, in the year appointed, and until their successors are confirmed.

Beef, Weighers of.—[R. L., Chap. 57, §§ 1, 2.] Joel W. Bent, Frederick L. Dodge, Charles Warren Hapgood.

Boilers and Heavy Machinery, Weighers of.—[R. L., Chap. 62, § 42.] Harold B. Anderson, James T. Appleby, Thomas W. Carey, Nelson C. Clement, Fred Cutter, James Donovan, John F. Donovan, L. T.

Farnum, Charles W. Furlong, William E. Horton, John Hurley, Frederick A. Jones, J. F. Jones, Matthew A. Lawless, Robert P. McCann, Justin McCarthy, Edward P. Murphy, Dennis O'Neil, Dennis O'Sullivan, Walter J. Ripley, Thomas F. Sullivan, Edwin F. Tarbox, John P. Tully, Bert Walbridge.

Coal, Weighers of. — [R. L., Chap. 57, §§ 83-93.] Morton Alden, Franklin W. Anderson, Harold B. Anderson, Revere E. Atwood, Thomas E. Bates, William G. Bail, Albert E. Baker, George E. Baker, James E. Barnett, Frank P. Black, Allen G. Boyd, Barney M. Brennan, Michael J. Brennan, George W. Bridges, Ira W. Brown, Walter W. Bryant, P. J. Caldwell, Jeremiah J. Callahan, Donald S. Campbell, William A. Campbell, John T. Caulfield, Charles A. Chadwick, Charles Taft Chapin, Fred L. Childs, Constantine J. Church, James J. Chute, Frederick E. Cleaves, Paul G. Coblenzer, Nelson B. Coll, John D. Costello, jr., Hugh F. Crane, Arthur R. Crooks, Fred Cutter, James B. Dana, Andrew Davidson, John J. Doherty, Edgar F. Drown, Isabel Drown, Andrew H. Dwelley, Richard W. Edds, John W. Edson, William H. Eltz, Thomas J. Fallon, John C. Felker, jr., Arthur L. Fish, Joseph Flores, Henry A. Frost, Charles W. Furlong, Benjamin A. Gardner, Martin Gilbert, Thomas F. Golding, Henry F. Gould, William A. Gove, Albert W. Grant, Charles T. Grant, John V. Haley, Charles A. Hamann, Hiram A. Henderson, Stephen Henton, Sidney C. Higgins, Arthur W. Hobbs, Samuel Hosea, jr., John W. Hunter, Frank B. Ingalls, William P. Jenkins, Frederick A. Jones, William W. Kee, John Kelly, John F. Kelly, jr., William J. Kennedy, John A. Keyes, Edward A. Lathrop, Daniel F. Lauten, Matthew A. Lawless, Thomas H. Lawton, William D. Leeds, William Lewis, Clarence J. Libby, Jeremiah C. Long, Jeremiah L. McCarthy, Joseph McGreevey, William H. McNamara, James P. Mooney, Richard J. Moore, Fred C. Morgan, John Morrison, Charles E. Morse, Fred L. Moses, Edward P. Murphy, John F. Nelson, John B. Nickels, Timothy J. O'Connell, William E. O'Neil, Gertrude Peterson, William H. Pierce, Edward E. Piper, James T. Pond, Horace L. Porter, Hugh H. Ralph, Winsor W. Raymond, John Rea, Frank B. Reynolds, Walter J. Ripley, Dennis D. Ruddy, James Russell, Frank O. Seavey, John Smith, Lucius W. Smith, William A. Stearns, William Graydon Stetson, James P. Stewart, Norman Q. Stewart, Clinton G. Stickney, Charles E. Stone, G. Louis Stowers, Frank E. Sullivan, Henry J. Tagen, Harry L. Thayer, Henry F. Thomas, Hollis O. Thomas, Frank O. Thompson, Charles F. Tirrell, Harry Triptoe, Walter D. Vance, Joel F. Vinal, Howard Wade, G. Clarence Webb, Charles S. Wellington, J. Clarence Whitney, George A. Whitten, Arvid A. Williams, Charles R. Williams, Thomas H. Williams, Walter S. Wilmot, Henry G. Wilson, Clark D. Wood, Harry M. Wood, Frederick A. Worden, Frederick T. Wort, Charles W. Zeigler.

Constables.—[Stat. 1802, Chap. 7, § 1; R. L., Chap. 25, §§ 87-94; Chap. 26, § 14.] The following give bond in \$3,000, and are therefore authorized to serve civil process: Charles A. Bancroft, Nathan E. Bates, Lyde W. Benjamin, Austin Bigelow, Joseph H. Blatt, John F. Bowen, James E. Bowe, Henry A. Brown, William R. Browne, Michael Cangiano, William Carroll, James M. Carter, William H. Chick, James J. Clark, Peter H. Clark, John J. Conroy, James A. Corcoran, Timothy S. Cronin, George W. Crawford, James W. Currier, George C. Davis, Henry H. Dewey, Robert J. Dooley, George G. Drew, John A. Duggan, Thomas A. Dunn, William P. Dwyer, Peter P. Fee, Charles G. Goussebaire, Sears H. Grant, George W. Green, Lewis G. Grossman, Charles A. Grover, Joseph Guttentag, Charles F. Hale, John S. Harkin, Edward L. Hopkins, Charles E. House, Lewis J. N. Hurie, Edwin Jaquith, Charles C. Kammerer, Clarence G. Kellogg, Gusteen I. Kenerson, George E. Kerr, Russell R. Knapp, Clarence H. Knowlton, Joseph A. Langone, James F. Larkin, Morris F. Lewenberg, George M. Locke, Stephen E. Lucet, William H. Lyon, Thomas L. Lyons, Thomas F. Malone, George R. Mathews, William M. Macdonald, James McDonough, Robert M. McLeish, Arthur P. Moran, James J. Morgan, John Mundy, Osborn A. Newton, Isaiah Paine, jr., Robert Reid, Peter H. Reinstein, Thomas D. Roberts, John J. Rogers, Andrew D. Rooney, Louis M. Roth, George Henry Royce, Charles A. Savery, David Schapero, Henry W. Shepard, Eugene LeForest Stafford, Anson Stern, Joseph P. Swift, William H. Swift, Charles F. Taylor, Frederic S. Walker, John J. Walsh, James H. Waugh, Ernest L. Weis, George L. Wrighton, Frank Yennaco.

*Constables connected with official positions.*¹—Jacob Barber, Daniel F. Breen, Frederick A. Breen, Cornelius J. Bresnahan, Carlan A. Brown, William W. Campbell, William W. K. Campbell, Daniel B. Carmody, John F. Clark, William A. Coburn, Thomas A. Crawford, Joseph P. Dever, Thomas J. Donnellon, Aaron A. Downs, Charles A. Downs, William L. Drohan, Charles H. Filisetti, Thomas Folger, John J. Franey, James Graham, John C. Grouse, John F. Harrigan, Charles P. Harrington, George E. Harrington, Joseph M. Harrington, John J. Henry, George M. Hosmer, Joseph Houghton, Thomas Jordan, James P. Keliher, Samuel Kelley, Edward A. Kennedy, James M. Kilroy, Edward J. Leary, James F. McCarthy, John B. McDonough, John McLoughlin, George H. Nason, James E. Norton, James J. O'Brien, James O'Connor, James A. O'Donnell, Alvah H. Peters, Alvin I. Phillips, Patrick F. Reddy, John H. Riley, Henry J. Schenck, Charles J. Smith, Forest E. Starr, Cornelius F. Sullivan.

¹ Give bonds and have legal authority to serve civil process. They are not supposed to do so, however.

*Constables connected with the Society for Prevention of Cruelty to Animals.*¹—Lemuel B. Burrill, Charles F. Clark, James Duckering, James R. Hathaway, Thomas Langlan.

*Constables connected with the Society for Prevention of Cruelty to Children.*¹—Edwin R. Smyth, Monsier D. Mann, William R. Critcherson.

*Constable connected with the St. Vincent de Paul Society.*¹—John B. F. Emery.

Constable connected with United States Recruiting Officer.—William S. Sampson.

Fence-viewers.—[R. L., Chap. 11, § 334; Chap. 33, §§ 1-19.]²—————

Field-drivers and Pound-keepers.—[R. L., Chap. 11, § 334; Chap. 33, §§ 20-40; Chap. 123, § 21.] John F. Rooney in East Boston, William Cotter in the Back Bay District.

Grain, Measurers of.—[R. L., Chap. 57, §§ 25-31.] William H. Blanchard, Lawrence A. Bragan, Stephen T. Campbell, John H. Cavanagh, Michael Collins, Charles R. Clifford, Michael F. Codire, Charles R. Davis, Robert J. Desmond, Alton F. Dow, L. T. Farnum, Michael Finn, Harry P. Frothingham, Carroll W. Gates, John H. Gillogly, Henry F. Gould, Alden H. Harding, Benjamin Hay, Lawrence N. Hennessy, Joseph G. Herrick, Sidney B. Keene, George W. Keith, Harry R. Kidder, Martin J. Leggett, Cornelius Murphy, William T. McLaughlin, Leslie A. Pike, Frank A. Quimby, George P. Rollins, Joseph Rourke, Frank O. Seavey, Alfred J. Sidwell, Henry Soutter, John Steele, Charles E. Stone, Clarence A. Tenny.

Hay and Straw, Inspectors of Pressed or Bundled.—[R. L., Chap. 57, §§ 36-39. Morton Alden, Charles E. Avery, William H. Blanchard, John H. Cavanagh, Michael F. Codire, Charles R. Davis, Robert J. Desmond, John H. Dunn, Patrick R. Dunn, William M. Dunn, Elmer E. Flanders, John H. Gillogly, William C. Glover, Amos S. Hubbard, Michael F. Hurley, Frank B. Ingalls, Louis W. Jordan, William Lincoln, Sidney B. Keene, Richard J. Mackin, William T. McLaughlin, Richard J. Moore, John C. Pike, 3d, Leslie A. Pike, Joseph Rourke, Edwin H. Smith, Augustus Woods Sprague, Charles F. Thompson, Willard P. Whittemore, Andrew N. Wyeth, jr.

Hay Scales, Superintendents of.—[R. L., Chap. 57, § 35; Rev. Ord., Chap. 45, §§ 23-25.] Herbert C. Davis, North scales; Timothy F. Dunn, South scales; William J. Mathers, East Boston.

Lime, Inspector of.—[R. L., Chap. 57, §§ 47-53.] Patrick J. McCarthy.

Marble, Freestone and Soapstone, Surveyor of.—[R. L., Chap. 57, § 54.] Frank L. Bowker.

¹Those connected with S. P. C. T. C., and S. P. C. T. A., the St. Vincent de Paul Society, and the Truant Officers serve without bonds, and do not serve civil process. (See page 113.)

² Vacant.

Petroleum and its Products, Inspectors of. — [R. L., Chap. 102, §§ 109-112; Rev. Ord., 1898, Chap. 45, § 6.] James H. Cleaves, Orrin E. Hodsdon, William Park.

Upper Leather, Measurers of. — [R. L., Chap. 59.] Daniel J. Cameron, John J. Powers, Sewall B. Farnsworth, Edward R. Maxwell.

Wood and Bark, Measurers of. — [R. L., Chap. 57, §§ 75-82; Rev. Ord., 1898, Chap. 45, § 26.] Morton Alden, Revere E. Atwood, Jeremiah J. Callahan, John T. Caulfield, James B. Dana, William H. Eltz, Joseph Flores, Sidney C. Higgins, Samuel Hosea, jr., John W. Hunter, Frank B. Ingalls, William P. Jenkins, Albert T. Orrall, Horace L. Porter, Dennis D. Ruddy, Frank E. Sullivan, Harry L. Thayer, Frank O. Thompson, Howard Wade, J. Clarence Whitney, George A. Whitten.

OFFICER TO TRANSPORT INSANE PERSONS.

JAMES GRAHAM. Salary, \$1,200. Appointed by the Mayor.

OLD SOUTH ASSOCIATION IN BOSTON.

[Stat. 1877, Chap. 222, §§ 1, 2.]

The Mayor, *ex officio*, and JAMES H. DOYLE and ARTHUR W. DOLAN, Managers on the part of the City of Boston.

The association is managed by a board of managers, consisting of fifteen, of whom the Mayor of the City of Boston is one, *ex officio*, two are elected annually by the City Council for the municipal year, and the others are chosen as provided by Chap. 222, of the Acts of 1877.

PILOT COMMISSIONERS.

Office, 716 Chamber of Commerce.

[R. L., Chap. 67, §§ 1-6.]

COMMISSIONERS.

JUSTUS A. BAILEY. Term ends in 1904.

JOHN C. ROSS. Term ends in 1904.

EDMUND S. MANSON, *Secretary*.

Two Commissioners of Pilots for the harbor of Boston, having the recommendation of the trustees of the Boston Marine Society, are appointed by the Governor for the term of three years. They appoint a Secretary. The Commissioners grant commissions as pilots for Boston Harbor to such persons, approved by the trustees of the Boston Marine Society, as they consider competent, and cause the laws of pilotage to be observed. The compensation of the Commissioners and their allowance for office rent, clerk hire, etc., is fixed by the trustees of the

Boston Marine Society, and is paid from the amounts received from pilotage returned by the pilots. Any surplus therefrom is paid to the Boston Marine Society.

POLICE DEPARTMENT.

Office, 37 Pemberton square.

[R. L., Chap. 31; Chap. 100, § 3; Stat. 1878, Chap. 244; 1885, Chap. 323; 1895, Chap. 449, § 26.]

BOARD OF POLICE.

ROBERT F. CLARK, *Chairman.*

JOSEPH WARREN, *Attorney.*

THOMAS RYAN, *Clerk.*

COMMISSIONERS.

CHARLES P. CURTIS, jr. Term ends in 1905. Salary, \$4,000.

HARRY F. ADAMS. Term ends in 1904. Salary, \$4,000.

ROBERT F. CLARK. Term ends in 1903. Salary, \$4,500.

The Board of Police for the City of Boston was established by Chapter 323 of the Acts of 1885, and is composed of three citizens of Boston, appointed from the two principal political parties by the Governor, with the advice and consent of the Executive Council, and the full term of office is five years from the first day of May. The Board assumed office on July 23, 1885. The Governor designates one of the Commissioners to serve as Chairman.

The City is divided into sixteen Police Districts, in each of which is a station-house, the headquarters of a captain and force of men. The Board appoints a Harbor-Master and assistants from the police force, and they receive pay in accordance with their rank in the force. The police boats "Guardian" and "Watchman" are employed in this service.

EXECUTIVE STAFF.

WILLIAM H. PIERCE, *Superintendent of Police.* Salary, \$4,000.

ORINTON M. HANSCOM, JAMES M. COULTER, BYRON F. BRAGDON,
Deputy Superintendents. Salary, \$3,000 each.

BUREAU OF CRIMINAL INVESTIGATION.

WILLIAM B. WATTS, *Chief Inspector.* Salary, \$2,800.

Capt. JOSEPH DUGAN, *Assistant.* Salary, \$2,500.

WALTER A. ABBOTT, THOMAS J. BARRY, JOSEPH D. BOGAN, WILLIAM BURKE, CORNELIUS T. CLEARY, JAMES J. COLLINS, ALFRED N. DOUGLAS, PATRICK J. GADDIS, CHARLES GLIDDEN, JOHN H. HARRIS, ANDREW HOUGHTON, JOSEPH H. KNOX, WILLIAM T. LEGGETT, PATRICK A. MAHONEY, LEBEUS B. MCCAUSLAND, JOHN R. MCGARR, MICHAEL J. MORRISSEY, GEORGE F. PINKERTON, GEORGE M. ROBINSON, THOMAS A. SHEEHAN, MICHAEL C. SHIELDS, OLIVER J. WISE, MORRIS WOLF, *Inspectors.* Salary, \$1,600 each.

SPECIAL SERVICE AT HEADQUARTERS.

Capt. HENRY DAWSON, DENNIS DONOVAN, THOMAS H. BROWN,
 THOMAS C. EVANS, Sergt. GEORGE E. SAXTON, *Special Service*.
 CHARLES W. BOYER, *Inspector of Carriages*.
 Capt. WILLIAM H. DYER, *Inspector of Claims and Medical Examiner's*
Assistant.
 Capt. GEORGE E. SAVORY, *Property Clerk*.
 Lieut. JAMES O'NEILL, *Clerk in Superintendent's Office*.
 JOHN WEIGEL, *Director of Signal Service*.

POLICE STATIONS.

FIRST DIVISION, *Hanover street*. Frederick G. Hoffman, *Captain*.
 SECOND DIVISION, *Court square*. Ira C. Foster, *Captain*.
 THIRD DIVISION, *Joy street*. Edward F. Gaskin, *Captain*.
 FOURTH DIVISION, *La Grange street*. Laurence Cain, *Captain*.
 FIFTH DIVISION, *East Dedham street*. George W. Wescott, *Captain*.
 SIXTH DIVISION, *Broadway, near C street, South Boston*. John T.
 O'Lalor, *Captain*.
 SEVENTH DIVISION, *Meridian, near Paris street, East Boston*. Richard
 F. Irish, *Captain*.
 EIGHTH DIVISION (including the islands in the harbor and the harbor
 service), *corner Commercial and Battery streets*. Byron F. Bragdon,
Deputy Superintendent and Harbor Master. John W. Jackson, Itha-
 mer A. Meeen, Nicholas C. Tallon, George H. Adams, Edward A.
 Pease, James Russell, Gorham H. Everbeck, Thomas Connor, John J.
 McCarthy, James Nannery, James H. O'Neill, Peter K. Smith, *Assist-*
ant Harbor-Masters. (See R. L., Chap. 66, §§ 17-28; Stat. 1882, Chap.
 216; 1889, Chap. 147.)
 NINTH DIVISION, *Mt. Pleasant avenue and Dudley street*. Thomas W.
 Coleman, *Captain*.
 TENTH DIVISION, *1168 Columbus avenue*. John J. Hanley, *Captain*.
 ELEVENTH DIVISION, *corner Adams and Arcadia streets*. Charles W.
 Hunt, *Captain*.
 TWELFTH DIVISION, *Fourth street, near K street, South Boston*. Otis
 F. Kimball, *Captain*.
 THIRTEENTH DIVISION, *Seaverns avenue, Jamaica Plain*. Irving A. H.
 Peabody, *Captain*.
 FOURTEENTH DIVISION, *Washington street, junction Cambridge street,*
Brighton. Philemon D. Warren, *Captain*.
 FIFTEENTH DIVISION, *Old City Hall, Charlestown*. George A. Wyman,
Captain.
 SIXTEENTH DIVISION, *Boylston street, near Hereford street*. George A.
 Hall, *Captain*.
 HOUSE OF DETENTION. [Stat. 1887, Chap. 234.] *Basement of Court*
House, Pemberton square. Amelia B. White, *Chief Matron*. Salary,
 \$1,000.

CITY PRISON. [R. L., Chap. 26, § 40.] *Basement of Court House, Pemberton square.* William H. Brown, *Keeper of the Lock-up.* Salary, \$2,500.

Salaries: Captains, \$2,500 per annum; lieutenants, \$1,600 per annum; sergeants, \$1,400 per annum; patrolmen, first year's service, \$1,000; second year's service, \$1,100; third and successive years' service, \$1,200; reserve men, \$2.00 per day, first year; \$2.25 per day, second year; third year and after, \$2.50 per day.

SCHOOL DEPARTMENT.

Rooms of the Committee, Mason street.

[Stat. 1875, Chap. 241; Stat. 1898, Chap. 400.]

OFFICERS.

GRAFTON D. CUSHING, *President.*

THORNTON D. APOLLONIO, *Secretary.* Salary, \$3,300.

WILLIAM J. PORTER, *Auditing Clerk.* Salary, \$3,300.

EDWIN P. SEAVER, *Superintendent.* Salary, \$6,000.

EDWARD C. BALDWIN, *Schoolhouse Custodian.* Salary, \$2,004.

ALVAH H. PETERS, *Messenger.*

SUPERVISORS.

¹ ELLIS PETERSON,

¹ ROBERT C. METCALF,

GEORGE H. CONLEY,

GEORGE H. MARTIN,

WALTER S. PARKER,

ELLOR E. CARLISLE.

Salary of Supervisors, \$3,780 each.

SCHOOL COMMITTEE.

Term ends in January, 1905.

JOHN A. BRETT,

GEORGE E. BROCK,

THOMAS J. KENNY,

WILLIAM F. MERRITT,

MARK B. MULVEY,

ROBERT T. PAINE, JR.

PHINEAS PIERCE,

JAMES J. STORROW.

Term ends in January, 1904.

ANNA BARROWS,

WILFRED BOLSTER,

CHARLES L. BURRILL,

JULIA E. DUFF,

GEORGE A. O. ERNST,

WILLIAM J. GALLIVAN,

DANIEL S. HARKINS,

FRANK VOGEL.

Term ends in January, 1903.

WILLARD S. ALLEN,

AUGUSTINE J. BULGER,

FRANCIS L. COOLIDGE,

GRAFTON D. CUSHING,

EMILY A. FIFIELD,

JAMES A. McDONALD,

JOSEPH MORRILL,

RANDALL G. MORRIS.

¹To retire from service in September, 1902.

Eight members of the School Committee are elected annually at the City election, by the voters at large, including such women as may qualify for that purpose. Vacancies in the School Committee are filled for the remainder of the municipal year in a convention of the School Committee and the Board of Aldermen.

Regular meetings of the School Committee are held on the evenings of the second and fourth Tuesdays in each month, except in July and August.

STANDING COMMITTEES.

ACCOUNTS. — Willard S. Allen, *Chairman*; Messrs. Brock, Gallivan, Merritt, and Pierce.

COURSES OF STUDY AND TEXT-BOOKS. — Frank Vogel, *Chairman*; Mrs. Fifield, Messrs. Kenny, Paine, and Storrow.

DRAWING. — James A. McDonald, *Chairman*; Messrs. Allen, Brock, Bulger, and Mulvey.

EVENING SCHOOLS. — John A. Brett, *Chairman*; Messrs. McDonald, Mulvey, Paine, and Vogel.

HORACE MANN SCHOOL. — Anna Barrows, *Chairman*; Messrs. Bulger, Harkins, Morrill, and Mulvey.

HYGIENE AND PHYSICAL TRAINING. — James A. McDonald, *Chairman*; Miss Barrows, Mrs. Duff, Messrs. Harkins and Storrow.

LEGISLATIVE MATTERS. — Wilfred Bolster, *Chairman*; Messrs. Brett, Morrill, Paine, and Pierce.

MANUAL TRAINING. — Emily A. Fifield, *Chairman*; Miss Barrows, Messrs. Brock, Morris, and Mulvey.

MUSIC. — Frank Vogel, *Chairman*; Miss Barrows, Messrs. Cushing, Ernst, and Kenny.

NAMES OF BUILDINGS. — Messrs. Coolidge, Ernst, Gallivan, and Pierce, and the President, *Chairman, ex-officio*.

NEW BUILDINGS. — Charles L. Burrill, *Chairman*; Messrs. Coolidge, Brett, Morris, and Storrow.

RULES AND REGULATIONS. — George A. O. Ernst, *Chairman*; Messrs. Bolster, Cushing, Merritt, and Morrill.

SALARIES. — George A. O. Ernst, *Chairman*; Mr. Allen, Mrs. Fifield, Messrs. Kenny and Morris.

SCHOOL-HOUSES. — Charles L. Burrill, *Chairman*; Messrs. Coolidge, Brett, Morris, and Storrow.

SUPPLIES. — Thomas J. Kenny, *Chairman*; Messrs. Coolidge, Burrill, Harkins, and Morrill.

TRUANT-OFFICERS. — Charles L. Burrill, *Chairman*; Messrs. Allen, Brock, Bulger, and Morrill.

NORMAL, HIGH SCHOOL AND DIVISION COMMITTEES.

NORMAL SCHOOL. — Wilfred Bolster, *Chairman*; Mr. Brett, Mrs. Duff, Messrs. Paine and Storrow.

HIGH SCHOOLS. — William J. Gallivan, *Chairman*; Messrs. Bolster, Burrill, Merritt, and Vogel.

- FIRST DIVISION. — Willard S. Allen, *Chairman*; Messrs. Bulger, McDonald, Morrill, and Storrow.
- SECOND DIVISION. — James A. McDonald, *Chairman*; Messrs. Allen, Burrill, Mrs. Duff, and Mr. Ernst.
- THIRD DIVISION. — Charles L. Burrill, *Chairman*; Miss Barrows, Mr. Bolster, Mrs. Duff, and Mr. Kenny.
- FOURTH DIVISION. — Francis L. Coolidge, *Chairman*; Messrs. Cushing, Harkins, Mulvey, and Pierce.
- FIFTH DIVISION. — Robert T. Paine, jr., *Chairman*; Miss Barrows, Messrs. Gallivan, Morris, and Pierce.
- SIXTH DIVISION. — Thomas J. Kenny, *Chairman*; Messrs. Brock, Coolidge, Gallivan, and Vogel.
- SEVENTH DIVISION. — Wilfred Bolster, *Chairman*; Messrs. Brett, Merritt, Morrill, and Paine.
- EIGHTH DIVISION. — Frank Vogel, *Chairman*; Messrs. Brock, Ernst, Morris, and Mulvey.
- NINTH DIVISION. — William F. Merritt, *Chairman*; Mr. Brett, Mrs. Fifield, Messrs. Harkins and Storrow.

SPECIAL COMMITTEES.

- SPECIAL COMMITTEE ON VACATION SCHOOLS. — Francis L. Coolidge, *Chairman*; Messrs. Brock, Bulger, Mrs. Fifield, and Mr. McDonald.
- SPECIAL COMMITTEE ON EXTENDED USE OF SCHOOL BUILDINGS. — James J. Storrow, *Chairman*; Mr. Brett, Mrs. Fifield, Messrs. Morris and Paine.

SCHOOLS.

- Normal School and Rice Training School.
- Public Latin School, Girls' Latin School, English High, Girls' High, Roxbury High, Dorchester High, Charlestown High, West Roxbury High, Brighton High, East Boston High, and South Boston High Schools, and Mechanic Arts High School.
- FIRST DIVISION. — Adams, Chapman, Emerson, Lyman.
- SECOND DIVISION. — Bunker Hill, Frothingham, Harvard, Prescott, Warren.
- THIRD DIVISION. — Bowdoin, Eliot, Hancock, Phillips, Wells.
- FOURTH DIVISION. — Brimmer, Prince, Quincy, Winthrop.
- FIFTH DIVISION. — Dwight, Everett, Franklin, Hyde, Sherwin.
- SIXTH DIVISION. — Bigelow, Gaston, John A. Andrew, Lawrence, Lincoln, Norcross, Shurtleff, Thomas N. Hart.
- SEVENTH DIVISION. — Comins, Dearborn, Dillaway, Dudley, George Putnam, Hugh O'Brien, Lewis, Martin, Phillips Brooks.
- EIGHTH DIVISION. — Agassiz, Bennett, Bowditch, Charles Sumner, Longfellow, Lowell, Robert G. Shaw, Washington Allston.
- NINTH DIVISION. — Christopher Gibson, Edward Everett, Gilbert Stuart, Henry L. Pierce, Mary Hemenway, Mather, Minot, Roger Clap, Tileston.
- SPECIAL SCHOOLS. — Horace Mann, Spectacle Island.

SUPERINTENDENT OF SCHOOLS.

EDWIN P. SEAVER, Waban, Mass. Office hours, Mondays to Fridays, 1 to 2 P.M.

BOARD OF SUPERVISORS.

¹ ELLIS PETERSON, 305 Chestnut avenue, near Green street, Jamaica Plain. Office hour, Thursday, 4.30 to 5.30 P.M.

¹ ROBERT C. METCALF, 17 Kenwood street, Dorchester. Office hour, Tuesday, 4.30 to 5.30 P.M.

GEORGE H. CONLEY, Osborn road, Brookline. Office hour, Monday, 4.30 to 5.30 P.M.

GEORGE H. MARTIN, 388 Summer street, Lynn. Office hour, Thursday, 4.30 to 5.30 P.M.

WALTER S. PARKER, Reading. Office hour, Wednesday, 4.30 to 5.30 P.M.

ELLOR E. CARLISLE, Hotel Kempton, Berkeley street. Office hour, Wednesday, 4.30 to 5.30 P.M.

Office hours at School Committee Building, Mason street.

From the first Monday in November to and including the last Friday in January, the office hours of the respective Supervisors will begin one-half hour earlier than as above specified.

Regular meetings of the Board of Supervisors on the Friday preceding each regular meeting of the School Committee, at 9 A.M.

TRUANT-OFFICERS.

These officers are appointed by the School Committee, and under their directions enforce the laws relating to truant children and absentees from school. They are also constables, and serve without bonds.

George Murphy, *Chief*, 70 Bowdoin street, Dorchester. Office, 276 Tremont street. Office hour from 1 to 2 P.M.

George W. Bean, 42 Sagamore street, Dorchester. Edward Everett, Mather, and Roger Clap Districts.

Henry M. Blackwell, 107 Brook avenue, Dorchester. Comins, Dilaway, and Dudley Districts.

James Bragdon, 125 K street, South Boston. Gaston, Lincoln, and Thomas N. Hart Districts.

Maurice F. Corkery, 173 Charles street. Mary Hemenway, Minot, and Phillips Brooks Districts.

Frank A. Dothage, 627 Massachusetts avenue. Charles Sumner, Longfellow, and Robert G. Shaw Districts.

Frank Hasey, 9 Dyer street, Dorchester. Dearborn, George Putnam, and Lewis Districts.

John T. Hathaway, 105 Falcon street, East Boston. Bunker Hill, Prescott, and Warren Districts.

David L. Jones, 42 Hancock street, Dorchester. Hyde, Martin, Prince, and Sherwin Districts.

¹ To retire from service in September, 1902.

Timothy J. Kenny, 296 West Fifth street, South Boston. Hugh O'Brien, John A. Andrew, and Shurtleff Districts.

David F. Long, 286 Bunker Hill street, Charlestown. Bowdoin, Phillips, and Wells Districts.

John McCrillis, 514 Park street, Dorchester. Eliot and Hancock Districts.

Amos Schaffer, 695 Washington street, Dorchester. Bigelow, Lawrence, and Norcross Districts.

William B. Shea, 119 Millet street, Dorchester. Christopher Gibson, Gilbert Stuart, Henry L. Pierce, and Tileston Districts.

Warren J. Stokes, 1850 Centre street, West Roxbury. Agassiz, Bowditch, and Lowell Districts.

Daniel J. Sweeney, 237 Webster street, East Boston. Chapman and Emerson Districts.

Charles E. Turner, 741 Saratoga street, East Boston. Adams and Lyman Districts.

Richard W. Walsh, 5 Woodville street, Roxbury. Brimmer, Quincy, and Winthrop Districts.

John H. Westfall, 24 Ashford street, Allston. Bennett and Washington Allston Districts.

Charles B. Wood, Burlingame way, Roslindale. Dwight, Everett, Franklin, and Rice Districts.

Charles S. Woofindale, 83 Green street, Charlestown. Frothingham and Harvard Districts.

Truant office, 276 Tremont street. Office hour, 1 to 2 P.M.

PUBLIC SCHOOLS, TEACHERS AND PUPILS.

January 31, 1902.

GENERAL SCHOOLS.	No. of Schools.	No. of Regular Teachers.			Average Number Pupils Belonging.	Average Attendance.	Average Absence.	Per cent. of Attendance.	Number at Date.
		Men.	Women.	Total.					
Normal.....	1	1	10	11	208	203	5	97.6	187
Latin and High.....	12	94	103	197	6,208	5,922	286	95.3	5,989
Grammar.....	58	125	793	918	41,858	38,812	3,046	92.7	41,749
Primary.....	652	652	652	31,545	28,003	3,542	88.7	32,241
Kindergarten.....	84	161	161	4,455	3,493	962	78.4	4,612
Totals.....	807	220	1,719	1,939	84,274	76,433	7,841	90.6	84,778

SPECIAL SCHOOLS.	No. of Schools.	No. of Regular Teachers.	Average No. Pupils Belonging.	Average Attendance.	Average Absence.	Per cent. of Attendance.	No. at Date.
Horace Mann.....	1	15	122	106	16	86.8	127
Spectacle Island.....	1	1	19	17	2	89.4	14
Evening High, Central..	1	*26	1,999	1,578	421	78.9
Charlestown Branch.....	10	297	233	64	78.4
East Boston Branch.....	7	180	140	40	77.7
Evening Elementary.....	14	182	3,871	2,558	1,313	66.0
Evening Drawing.....	6	30	673	527	146	78.3
Special Classes.....	3	3	49	39	10	79.5	47
Totals.....	26	274	7,210	5,198	2,012	72.0	188

*Each teacher was in charge of two classes, one of which met on Monday, Wednesday and Friday evenings; the other on Tuesday and Thursday evenings.

HOLIDAYS AND VACATIONS.

Every Saturday; the half-day before Thanksgiving day and the remainder of the week; the half-day before Christmas; one week, beginning with Christmas day; New Year's day; the twenty-second of February; Good Friday; the nineteenth of April; the week immediately preceding the second Monday in April; Decoration day; the seventeenth of June; and for the Primary Schools from the Friday preceding the week of graduating exercises of the schools, and for the Normal, High and Grammar Schools from their respective graduating exercises to the second Wednesday in September.

For the list of the Medical Inspectors of Schools, see Health Department, page 55.

A full list of the schools and teachers will be found in the "Manual of the Public Schools of the City of Boston, 1902."

MANUAL TRAINING SCHOOLS.

There are thirty-two rooms used for instruction in wood-working, of which two are in East Boston; two in Charlestown; four in Boston proper; five in South Boston; four in Roxbury; seven in Dorchester; three in Jamaica Plain; one in Allston; one in Brighton; one in Mattapan; one in Roslindale; and one in West Roxbury.

SCHOOLS OF COOKERY.

There are twenty-six rooms fitted as kitchens and used for the purposes of instruction in cookery; of which two are in East Boston; two in Charlestown; six in Boston proper; one in South Boston; three in Roxbury; six in Dorchester; two in Jamaica Plain; one in Allston; one in Brighton; one in Roslindale; and one in West Roxbury.

EVENING SCHOOLS.

The Evening High School is on Montgomery street, and has branches in East Boston and Charlestown High Schools.

ORDINARY EVENING SCHOOLS.

There are fourteen of these schools, held in the following-named school buildings:

Bigelow School, E street, South Boston; Comins School, Tremont street, Roxbury Crossing; Dearborn School, Dearborn place, Roxbury; Eliot School, North Bennet street; Franklin School, Waltham street; Hancock School, Parmenter street; Lincoln School, Broadway, South Boston; Lyman School, Paris and Gove streets, East Boston; Mather School (Lyceum Hall), Meeting House Hill; Minot School, Neponset avenue, Dorchester; Quincy School, Tyler street; Warren School, Pearl and Summer streets, Charlestown; Washington Allston School, Cambridge street, Allston; Wells School, Blossom street.

EVENING DRAWING SCHOOLS.

The term of the evening drawing schools begins on the third Monday in October, and continues for sixty-six working nights.

There are six evening drawing schools. They are held at the following-named places:

Charlestown, City Hall, City square; East Boston, old School-house, Meridian street; Columbus avenue, 147 Columbus avenue; Roxbury, 2307 Washington street; Warren avenue, Public Latin School; School of Design, Public Latin School.

SPECIAL LAW DEPARTMENT.

BOARD OF COMMISSIONERS.

ANDREW J. BAILEY, *Chairman*.

¹ _____

ALBERT E. PILLSBURY.

The board was appointed by the Mayor as a special commission to draft a revision or consolidation of all the special laws relating to the City.

UNDERTAKERS.

Appointed annually by the Board of Health, in accordance with R. L., Chap. 78, § 44.

LIST OF UNDERTAKERS, CITY OF BOSTON.

Abrams, Barnett	Burke, Richard J.
Alexander, Alexis	Burroughs, Samuel M.
Alexander, J. H.	Callahan, Timothy F.
Avdon, Samuel	Cangiano, Michael
Badaracco, Andrew A.	Caro, Solomon M.
Balfe, Thomas J.	Carpenter, George S.
Banks, Walden	Casey, Francis P.
Barry, Michael	Cassidy, William J.
Barry, William	Cavanaugh, John P.
Belgard, Philip	Celler, Gustave
Bennison, Charles E.	Chester, Charles E.
Bernstein, Morris H.	Cleary, James P.
Brady, Patrick J.	Cobb, Charles W.
Briggs, Frederick L.	Cobb, Frank L.
Brown, Edwin G.	Cobe, William
Brown, Frank E.	Colbert, Charles E.
Bryant, Charles A.	Cole, Harry H.
Bryant, John E.	Connell, Austin H.
Bryant, T. Weston	Crane, Frank E.
Burke, Edmund C.	Crane, Horace R.
Burke, John B.	Croghan, James P.

¹ Vacancy caused by the resignation of Patrick A. Collins.

Crosby, Elizabeth A.
Crosby, Joseph P.
Curtis, David H.
Dacey, Charles M.
Dalzell, Fred W.
Dolan, Charles B.
Dolan, James W.
Dooley, David J.
Doolin, John
Downes, Aaron A.
Doyle, Thomas
Eastman, Alman L.
Fallon, John D.
Farrell, Michael A.
Feeley, Thomas
Feeney, John
Field, George P.
Field, George V.
Fitzgibbon, Edward D.
Flax, Harris
Gallivan, Joseph C.
Galvin, John J.
Gilmore, Edward J.
Gleason, Edward F.
Gleason, Reuben
Grace, Charles H.
Guggenheim, Joseph
Haynes, John O.
Hill, George
Hogue, Alphonse
Hutchins, Basil F.
Jacobovitz, Myer
Jacobs, Louis
Jones, Lewis L.
Keating, Thomas J.
Kelly, Bernard
Kelly, Michael J.
Lane, Thomas J.
Langone, Joseph A.
Lavery, Frank W.
Lavery, John W.
Leary, Lewis W.
Lewers, Frank A.
Linnehan, Cornelius P.
Lippa, William
Long, George W.
Maloney, Frank S.

Mann, Lewis A.
Mannheimer, Herman
Marsh, William W.
McArdle, Henry
McCaffrey, Christopher P.
McCartney, Timothy
McGowan, John S.
McMackin, Bernard S.
Metcalf, Eugene H.
Mitchell, Michael J.
Morris, John J.
Morris, Lawrence F.
Muldoon, Joseph L.
Mullen, James
Mullen, Matthew J.
Mullen, Patrick H.
Murdock, James E.
Murphy, Joseph H.
Murphy, Michael J.
Murray, Edward A.
Murray, Frank A.
Nolan, John E.
Norton, Patrick H.
O'Donnell, James F.
Peak, John H., jr.
Peyser, Jacob
Porchella, Michael J.
Rafferty, Patrick H.
Raftery, Thomas E.
Reade, George E.
Reade, Vincent de P.
Reade, Vincent de P., jr.
Regan, Martin
Repetto, J. A.
Ring, Timothy F.
Roach, Edward E.
Roeder, John R.
Roles, Roswell
Ruemker, Frank H.
Silverstein, Myer L.
Slyne, William F.
Smith, Priscilla M.
Spencer, William F.
Sprague, John W.
Stanetsky, Jacob
Stokes, Waldo J.
Sullivan, Jeremiah F.

Sullivan, Samuel J.
 Sullivan, Timothy J.
 Tinkham, Charles F.
 Tinkham, Jeremiah
 Tondorf, Joseph B.
 Vinal, Frederick
 Walsh, John F.
 Waterman, Frank S.

Waterman, George H.
 Watson, Bernard L.
 White, Harry M.
 Whitman, Lewis H.
 Willard, George A.
 Williams, Nicholas M.
 Wittenburg, Solomon

VOTING MACHINE COMMISSIONERS.

Office, Old Court House, first floor.

[R. L., Chap. 11, § 271; Stat. 1901, Chap. 531.]

BOARD OF COMMISSIONERS ON VOTING MACHINES.

JOHN M. MINTON, *Chairman*.

MELANCTHON W. BURLIN, *Secretary*.

COMMISSIONERS.

PATRICK A. COLLINS, Mayor of Boston, *ex officio*.

MELANCTHON W. BURLIN, Election Commissioner, *ex officio*.

DAVID B. SHAW, Election Commissioner, *ex officio*.

JOHN M. MINTON, Election Commissioner, *ex officio*.

CHARLES R. SAUNDERS, Election Commissioner, *ex officio*.

By Chapter 531 of the Acts of 1901, the power to determine upon, purchase and order the use of voting and counting machines in Boston is vested in a board consisting of the Election Commissioners and the Mayor of the City. Expenditures under the act shall be deemed expenditures of the Election Department. The machines purchased are to be used at such caucuses and elections in Boston as the Election Commissioners may from time to time determine.

WORKINGMEN'S LOAN ASSOCIATION.

[Stat. 1888, Chap. 108, § 4.]

The Workingmen's Loan Association is managed by sixteen directors, selected annually, fourteen chosen by corporators at the annual meeting on the third Thursday in April, one appointed by the Governor, and one appointed by the Mayor.

CHARLES C. JACKSON, *Director*. Appointed by the Mayor.

NEW ALDERMANIC DISTRICTS.

By Chapter 355 of the Acts of 1899, the Board of Aldermen of the City of Boston is to consist of thirteen aldermen elected in eleven aldermanic districts. Sections 1 and 2 of the Act show how the districts are composed and how the aldermen are to be elected therein, as follows :

“SECTION 1. The Board of Aldermen of the City of Boston shall consist of thirteen aldermen, and the city is hereby divided into eleven aldermanic districts. The districts shall be composed, and the aldermen shall be elected therein as follows:

“The first aldermanic district shall consist of wards one and two, and one alderman shall be elected therein.

“The second aldermanic district shall consist of wards three, four and five, and one alderman shall be elected therein.

“The third aldermanic district shall consist of wards six and eight, and one alderman shall be elected therein.

“The fourth aldermanic district shall consist of wards seven, nine and thirteen, and two aldermen shall be elected therein.

“The fifth aldermanic district shall consist of wards ten and nineteen, and one alderman shall be elected therein.

“The sixth aldermanic district shall consist of wards eleven and twenty-five, and one alderman shall be elected therein.

“The seventh aldermanic district shall consist of wards twelve and eighteen, and one alderman shall be elected therein.

“The eighth aldermanic district shall consist of wards fourteen and fifteen, and one alderman shall be elected therein.

“The ninth aldermanic district shall consist of wards sixteen, twenty and twenty-four, and two aldermen shall be elected therein.

“The tenth aldermanic district shall consist of wards seventeen and twenty-one, and one alderman shall be elected therein.

“The eleventh aldermanic district shall consist of wards twenty-two and twenty-three, and one alderman shall be elected therein.

“SECTION 2. The qualified voters of each district at every annual municipal election shall give in their ballots for qualified voters of the district, for aldermen, to the number to be elected therein as herein-before specified, and the candidate receiving the greatest number of such ballots shall be elected alderman, except that in the fourth district and in the ninth district the person receiving the greatest number of such ballots, and the person receiving the next greatest number of such ballots, shall be elected aldermen.”

WARDS.

New wards were established for the city in the year eighteen hundred and ninety-five, the first division into new wards since the year 1875.¹ An attempt was made by the City Council to make a new division of wards in the year 1885, and an ordinance to that effect was prepared by a special committee appointed for the purpose and passed by the City Council, and approved by the Mayor.² Certain questions were raised, however, in the General Court of 1886, relative to establishing State, senatorial and representative districts, and as to whether such districts should be established according to the territorial boundaries of cities and towns and their wards as they existed on the first day of May, 1885, or whether new ward lines, as in the case of the city of Boston, should be followed. On May 21, 1886, the opinion of the Justices of the Supreme Judicial Court was asked by the Legislature on this matter, and they decided that the district divisions referred to must be made according to territorial and other boundaries existing on the first day of May, 1885, and that the new ward divisions were illegal.³ On account of this opinion of the Justices of the Supreme Judicial Court, an act was passed by the Legislature in June, 1886,⁴ which provided that the several wards, precincts, and assessment districts of the several cities of the Commonwealth, existing May 1, 1885, should be established as the wards, precincts, and assessment districts of said cities, any acts or ordinances of the city councils of said cities to the contrary notwithstanding. The new division of wards was thus set aside and the ward lines established in 1875 remained in effect until they were changed in 1895, and established under the provisions of Chap. 417, of the Acts of 1893, as follows:

WARD ONE.

Beginning at the intersection of the Harbor Commissioners' line and the division line dividing the property of the Alonzo Crosby heirs and Richard F. Green; thence by the Harbor Commissioners' line to the

¹ An ordinance providing for a new division of the city into wards, passed Nov. 16, 1857. An ordinance to make Breed's Island, so-called, part of Ward 1, passed Dec. 4, 1875. By Chap. 242, of the Acts of 1876, the City Council were directed to divide Ward Twenty-two into two wards to be called Wards 22 and 25. The division was accordingly made by an ordinance passed May 27, 1876.

² An ordinance making a new division of the city into wards, passed Dec. 23, 1885. [Doc. 174 of 1885.]

³ Mass. Reports, vol. 142, p. 601.

⁴ An act to establish wards, precincts and assessment districts in the cities of the Commonwealth, Chap. 283, Acts of 1886.

boundary line between Boston and Chelsea and the boundary line between Boston and Revere and the boundary line between Boston and Winthrop to the shore line of Boston; thence by said line to Front street; thence through the centre of Front street to Marion street; thence through the centre of Marion street to Bennington street; thence through the centre of Bennington street to Central square; thence across Central square to Border street; thence through the centre of Border street to the dividing line between the property of the Alonzo Crosby heirs and Richard F. Green; thence by said line to the point of beginning.

WARD TWO.

Beginning at the intersection of the Harbor Commissioners' line and the division line dividing the property of the Alonzo Crosby heirs and Richard F. Green; thence by said line to Border street; thence through the centre of Border street to Central square; thence across Central square to Bennington street; thence through the centre of Bennington street to Marion street; thence through the centre of Marion street to Front street; thence through the centre of Front street to Porter street; thence through the centre of Porter street to the Boston, Revere Beach & Lynn Railroad; thence through the centre of the location of said railroad to the shore line; thence by the shore line to the Harbor Commissioners' line; thence by the Harbor Commissioners' line to the point of beginning. The islands in Boston harbor are included in Ward Two.

WARD THREE.

Beginning at the intersection of High and Pearl streets in that part of the city known as Charlestown; thence by the centre of Pearl street to Medford street; thence by the centre of Medford street to the easterly line of Brooks' wharf; thence by said line extended to the boundary line in the Mystic river between Boston and Everett; thence along said boundary line and the line of the boundary between Boston and Chelsea to the easterly side of Chelsea bridge; thence by the water to the south-westerly boundary line of the Navy Yard; thence by the south-westerly boundary line of the Navy Yard to Chelsea street; thence across Chelsea and Adams streets to Mt. Vernon street; thence through the centre of Mt. Vernon street to Mt. Vernon avenue; thence through the centre of Mt. Vernon avenue and Chestnut street to the street on the easterly side of Monument square; thence through the centre of said last described street to the street on the southerly side of Monument square; thence through the centre of said last described street and the centre of High street to the point of beginning.

WARD FOUR.

Beginning at the intersection of Lincoln street extended and the boundary line between Boston and Somerville; thence by said boundary line to the boundary line between Boston and Everett; thence by said

boundary line to the extension of the easterly line of Brooks' wharf; thence by said line to Medford street; thence through the centre of Medford street to Pearl street; thence through the centre of Pearl street to High street; thence through the centre of High street to Walker street; thence through the centre of Walker street to Main street; thence through the centre of Main street to Lincoln street; thence through the centre of Lincoln street and Lincoln street extended to the point of beginning.

WARD FIVE.

Beginning at the intersection of Lincoln street extended and the boundary line between Boston and Somerville; thence through the centre of Lincoln street extended and Lincoln street to Main street; thence through the centre of Main street to Walker street; thence through the centre of Walker street to High street; thence through the centre of High street and the street on the southerly side of Monument square to the street on the easterly side of Monument square; thence through the centre of said street to Chestnut street; thence through the centre of Chestnut street and Mt. Vernon avenue to Mt. Vernon street; thence through the centre of Mt. Vernon street to Adams street; thence across Adams and Chelsea streets to the south-westerly boundary line of the Navy Yard; thence by said boundary line to the water; thence by the water to the boundary line between Boston and Cambridge; thence by said boundary line and the boundary line between Boston and Somerville to the point of beginning.

WARD SIX.

Beginning at the intersection of Beacon street and Bowdoin street; thence through the centre of Bowdoin street to Cambridge street; thence through the centre of Cambridge street to Bowdoin square; thence across Bowdoin square to Chardon street; thence through the centre of Chardon street to Portland street; thence through the centre of Portland street to Travers street; thence through the centre of Travers street to Charlestown street; thence through the centre of Charlestown street to Causeway street; thence through the centre of Causeway street to Prince street; thence through the centre of Prince street to Charles-river bridge; thence through the centre of Charles-river bridge to the water; thence by the water and Harbor Commissioners' line to the southerly side of Long wharf; thence by said line to Atlantic avenue; thence through the centre of Atlantic avenue to Central street; thence through the centre of Central street to India street; thence through the centre of India street to Milk street; thence through the centre of Milk street to Washington street; thence through the centre of Washington street to School street; thence through the centre of School street and Beacon street to point of beginning.

WARD SEVEN.

Beginning at the intersection of Charles street and Beacon street; thence through the centre of Beacon street and School street to Washington street; thence through the centre of Washington street to Milk street; thence through the centre of Milk street to India street; thence through the centre of India street to Central street; thence through the centre of Central street to Atlantic avenue; thence through the centre of Atlantic avenue to the southerly side of Long wharf; thence by said line to Harbor Commissioners' line; thence by Harbor Commissioners' line and the centre of Fort Point channel to Broadway; thence through the centre of Broadway to Way street; thence through the centre of Way street to Harrison avenue; thence through the centre of Harrison avenue to Mott street; thence through the centre of Mott street and Castle street to Tremont street; thence through the centre of Tremont street to Pleasant street; thence through the centre of Pleasant street to Columbus avenue; thence through the centre of Columbus avenue to Park square; thence across Park square to Charles street; thence through the centre of Charles street to the point of beginning.

WARD EIGHT.

Beginning at the intersection of Beacon street and Joy street; thence through the centre of Joy street to Cambridge street; thence through the centre of Cambridge street and West Boston bridge to the centre of Charles river; thence through the centre of Charles river to Charles-river bridge; thence through the centre of Charles-river bridge to Prince street; thence through the centre of Prince street to Causeway street; thence through the centre of Causeway street to Charlestown street; thence through the centre of Charlestown street to Travers street; thence through the centre of Travers street to Portland street; thence through the centre of Portland street to Chardon street; thence through the centre of Chardon street to Bowdoin square; thence across Bowdoin square to Cambridge street; thence through the centre of Cambridge street to Bowdoin street; thence through the centre of Bowdoin street to Beacon street; thence through the centre of Beacon street to the point of beginning.

WARD NINE.

Beginning at the intersection of West Dedham and Tremont streets; thence through the centre of Tremont street to Castle street; thence through the centre of Castle street and Mott street to Harrison avenue; thence through the centre of Harrison avenue to Way street; thence through the centre of Way street to Broadway; thence through the centre of Broadway to Fort Point channel; thence by Fort Point channel to the southerly side of Dover-street bridge; thence by the southerly side of Dover-street bridge to the Harbor Commissioners' line on the easterly side of Fort Point channel; thence by

said line to the New York & New England Railroad: thence through the centre of the location of the New York & New England Railroad to East Brookline street extended; thence through the centre of East Brookline street extended to the shore line; thence by the shore line to the extension of East Canton street; thence through the centre of East Canton-street extension and East Canton street to Shawmut avenue; thence through the centre of Shawmut avenue to West Dedham street; thence through the centre of West Dedham street to the point of beginning.

WARD TEN.

Beginning at the intersection of the centre of Muddy river and Boylston road; thence through the centre of Boylston road to Boylston street; thence through the centre of Boylston street to Exeter street; thence through the centre of Exeter street to Blagden street; thence through the centre of Blagden street to Copley square; thence across Copley square to St. James avenue; thence through St. James avenue to Berkeley street; thence through the centre of Berkeley street to Providence street; thence through the centre of Providence street to Park square; thence across Park square to Pleasant street; thence through the centre of Pleasant street to Tremont street; thence through the centre of Tremont street to Dartmouth street; thence through the centre of Dartmouth street to Warren avenue; thence through the centre of Warren avenue to Columbus square; thence across Columbus square to West Newton street; thence through the centre of West Newton street to the Providence Division of the New York, New Haven & Hartford Railroad; thence through the centre of the location of the Providence Division of the New York, New Haven & Hartford Railroad to Rogers avenue; thence through the centre of Rogers avenue to Huntington avenue; thence through the centre of Huntington avenue to the Huntington entrance to Back Bay Fens; thence through the centre of said entrance to the centre of Muddy river; thence through the centre of Muddy river to the point of beginning.

WARD ELEVEN.

Beginning at the intersection of the centre of Charles river and St. Mary's street extended; thence through the centre of Charles river to the West Boston bridge; thence through the centre of West Boston bridge and Cambridge street to Joy street; thence through the centre of Joy street to Beacon street; thence through the centre of Beacon street to Charles street; thence through the centre of Charles street to Park square; thence across Park square to Providence street; thence through the centre of Providence street to Berkeley street; thence through the centre of Berkeley street to St. James avenue; thence through the centre of St. James avenue to Copley square; thence across Copley square to Blagden street; thence through the centre of Blagden street to Exeter street; thence through the centre of Exeter street

to Boylston street; thence through the centre of Boylston street and Boylston road to Muddy river; thence through the centre of Muddy river to extension of St. Mary's street; thence through the centre of the extension of St. Mary's street and St. Mary's street and St. Mary's street extended to the point of beginning.

WARD TWELVE.

Beginning at the intersection of the Providence Division of the New York, New Haven & Hartford Railroad and West Newton street; thence through the centre of West Newton street to Columbus square; thence across Columbus square to Warren avenue; thence through the centre of Warren avenue to Dartmouth street; thence through the centre of Dartmouth street and West Dedham street to Shawmut avenue; thence through the centre of Shawmut avenue to East Canton street; thence through the centre of East Canton street and East Canton street extended to the shore line; thence by the shore line and the centre of the Roxbury canal to Massachusetts avenue; thence through the centre of Massachusetts avenue to Albany street; thence through the centre of Albany street to Northampton street; thence through the centre of Northampton street to Fellows street; thence through the centre of Fellows street to East Lenox street; thence through the centre of East Lenox street to Washington street; thence through the centre of Washington street to Camden street; thence through the centre of Camden street to the Providence Division of the New York, New Haven & Hartford Railroad; thence through the centre of the location of the Providence Division of the New York, New Haven and Hartford Railroad to the point of beginning.

WARD THIRTEEN.

Beginning at the intersection of F street extended and the Harbor Commissioners' line; thence through the centre of F street extended and F street to West Broadway; thence through the centre of West Broadway to E street; thence through the centre of E street to the Old Colony Division of the New York, New Haven & Hartford Railroad; thence through the centre of the location of the Old Colony Division of the New York, New Haven & Hartford Railroad to D street; thence through the centre of D street to Dorchester avenue; thence through the centre of Dorchester avenue to the Old Colony Division of the New York, New Haven & Hartford Railroad; thence through the centre of the location of the Old Colony Division of the New York, New Haven & Hartford Railroad to the New York & New England Railroad; thence through the centre of the location of the New York & New England Railroad to the Harbor Commissioners' line; thence by said line to the southerly side of Dover-street bridge; thence by the southerly side of said bridge to the centre of Fort Point channel; thence through the centre of Fort Point channel to Harbor Commissioners' line; thence by the Harbor Commissioners' line to the point of beginning.

WARD FOURTEEN.

Beginning at the intersection of F street extended and the Harbor Commissioners' line; thence by the Harbor Commissioners' line to the southern extension of K street; thence through the centre of K street extended and K street to East Sixth street; thence through the centre of East Sixth street to H street; thence through the centre of H street to East Broadway; thence through the centre of East Broadway to Dorchester street; thence through the centre of West Broadway to F street; thence through the centre of F street and F street extended to the point of beginning.

WARD FIFTEEN.

Beginning at the intersection of the Old Colony Division of the New York, New Haven & Hartford Railroad and the New York & New England Railroad; thence through the centre of the location of the Old Colony Division of the New York, New Haven & Hartford Railroad to Dorchester avenue; thence through the centre of Dorchester avenue to D street; thence through the centre of D street to the Old Colony Division of the New York, New Haven & Hartford Railroad; thence through the centre of the location of the Old Colony Division of the New York, New Haven & Hartford Railroad to E street; thence through the centre of E street to West Broadway; thence through the centre of West Broadway to Dorchester street; thence through the centre of East Broadway to H street; thence through the centre of H street to East Sixth street; thence through the centre of East Sixth street to K street; thence through the centre of K street and K street extended to Harbor Commissioners' line; thence by Harbor Commissioners' line to proposed Strandway; thence through the centre of proposed Strandway to Old Harbor street extension; thence through the centre of Old Harbor street extension and Old Harbor street to Burnham street; thence through the centre of Burnham street to Mercer street; thence through the centre of Mercer street to Newman street; thence through the centre of Newman street to Dorchester street; thence through the centre of Dorchester street to Andrew square; thence across Andrew square to Swett street; thence through the centre of Swett street to the New York & New England Railroad; thence through the centre of the location of the New York and New England Railroad to the point of beginning.

WARD SIXTEEN.

Beginning at the intersection of the New York & New England Railroad and Swett street; thence through the centre of Swett street to Andrew square; thence across Andrew square to Dorchester street; thence through the centre of Dorchester street to Newman street; thence through the centre of Newman street to Mercer street; thence through the centre of Mercer street to Burnham street; thence through the centre of Burnham street to Old Harbor street; thence through the

centre of Old Harbor street and Old Harbor street extended to the proposed Strandway; thence through the proposed Strandway to the Old Colony Division of the New York, New Haven & Hartford Railroad; thence through the centre of the location of the Old Colony Division of the New York, New Haven & Hartford Railroad to Crescent avenue; thence through the centre of Crescent avenue and East Cottage street to Boston street; thence through the centre of Boston and Columbia streets to Quincy street; thence through the centre of Quincy street to Blue Hill avenue; thence through the centre of Blue Hill avenue to West Cottage street; thence through the centre of West Cottage street and East Cottage street to the New York & New England Railroad; thence through the centre of the location of the New York & New England Railroad to the point of beginning.

WARD SEVENTEEN.

Beginning at the intersection of Washington street and East Lenox street; thence through the centre of East Lenox street to Fellows street; thence through the centre of Fellows street to Northampton street; thence through the centre of Northampton street to Albany street; thence through the centre of Albany street to Massachusetts avenue; thence through the centre of Massachusetts avenue to the Roxbury canal; thence through the Roxbury canal to East Brookline street extended; thence through the centre of East Brookline street extended to the New York & New England Railroad; thence by the centre of the location of the New York & New England Railroad to East Cottage street; thence through the centre of East Cottage and West Cottage streets to Blue Hill avenue; thence through the centre of Blue Hill avenue to Moreland street; thence through the centre of Moreland street to Warren street; thence through the centre of Warren street to Washington street; thence through the centre of Washington street to the point of beginning.

WARD EIGHTEEN.

Beginning at the intersection of the Providence Division of the New York, New Haven & Hartford Railroad and Camden street; thence through the centre of Camden street to Washington street; thence through the centre of Washington street to Warren street; thence through the centre of Warren street to Dudley street; thence through the centre of Dudley street to Washington street; thence through the centre of Washington street to Bartlett street; thence through the centre of Bartlett street to Eliot square; thence through the centre of Roxbury street to Gay street; thence through the centre of Gay street to Linden Park street; thence through the centre of Linden Park street to Tremont street; thence through the centre of Tremont street to Prentiss street; thence through the centre of Prentiss street to the Providence Division of the New York, New Haven & Hartford Rail-

road; thence through the centre of the location of the Providence Division of the New York, New Haven & Hartford Railroad to the point of beginning.

WARD NINETEEN.

Beginning at the intersection of the boundary line between Brookline and Boston and Jamaicaaway; thence by said boundary line and the centre of Muddy river to the extension of the Huntington entrance to Back Bay Fens; thence by said entrance to Huntington avenue; thence through the centre of Huntington avenue to Rogers avenue; thence through the centre of Rogers avenue to the Providence Division of the New York, New Haven & Hartford Railroad; thence through the centre of the location of the Providence Division of the New York, New Haven & Hartford Railroad to Prentiss street; thence through the centre of Prentiss street to Tremont street; thence through the centre of Tremont street to Linden Park street; thence through the centre of Linden Park street to Gay street; thence through the centre of Gay street to Roxbury street; thence through the centre of Roxbury street to Eliot square; thence across Eliot square to Highland street; thence through the centre of Highland street to Marcella street; thence through the centre of Marcella street to Centre street; thence through the centre of Centre street to New Heath street; thence through the centre of New Heath street and Heath street to Bickford street; thence through the centre of Bickford street to Minden street; thence through the centre of Minden street to Day street; thence through the centre of Day street to Grotto Glen; thence through the centre of Grotto Glen and Grotto Glen extended to Jamaicaaway; thence through the centre of Jamaicaaway to the point of beginning.

WARD TWENTY.

Beginning at the intersection of the Old Colony Division of the New York, New Haven & Hartford Railroad and proposed Strandway; thence by the said Strandway to the Harbor Commissioners' line; thence by the Harbor Commissioners' line to Greenwich street extended; thence through the centre of Greenwich street extended and Greenwich street to Dorchester avenue; thence through the centre of Dorchester avenue to Centre avenue; thence through the centre of Centre avenue and Centre street to Talbot avenue; thence through the centre of Talbot avenue to Blue Hill avenue; thence through the centre of Blue Hill avenue to Quincy street; thence through the centre of Quincy street to Columbia street; thence through the centre of Columbia street and Boston street to Edward Everett square; thence through the centre of East Cottage street and Crescent avenue to the Old Colony Division of the New York, New Haven & Hartford Railroad; thence through the centre of the location of the Old Colony Division of the New York, New Haven & Hartford Railroad to the point of beginning.

WARD TWENTY-ONE.

Beginning at Eliot square at the intersection of Highland street and Bartlett street; thence through the centre of Bartlett street to Washington street; thence through the centre of Washington street and Dudley street to Warren street; thence through the centre of Warren street to Moreland street; thence through the centre of Moreland street to Blue Hill avenue; thence through the centre of Blue Hill avenue to Seaver street; thence through the centre of Seaver street to Walnut avenue; thence through the centre of Walnut avenue to Westminster avenue; thence through the centre of Westminster avenue to Washington street; thence through the centre of Washington street to Valentine street; thence through the centre of Valentine street to Thornton street; thence through the centre of Thornton street to Ellis street; thence through the centre of Ellis street to Hawthorn street; thence through the centre of Hawthorn street to Highland street; thence through the centre of Highland street to the point of beginning.

WARD TWENTY-TWO.

Beginning at the intersection of the boundary line between Brookline and Boston and Jamaica way; thence through the centre of Jamaica way to the extension of Grotto Glen; thence through the centre of the extension of Grotto Glen and Grotto Glen to Day street; thence through the centre of Day street to Minden street; thence through the centre of Minden street to Bickford street; thence through the centre of Bickford street to Heath street; thence through the centre of Heath street and New Heath street to Centre street; thence through the centre of Centre street to Marcella street; thence through the centre of Marcella street and Highland street to Hawthorn street; thence through the centre of Hawthorn street to Ellis street; thence through the centre of Ellis street to Thornton street; thence through the centre of Thornton street to Valentine street; thence through the centre of Valentine street to Washington street; thence through the centre of Washington street to Westminster avenue; thence through the centre of Westminster avenue to Walnut avenue; thence through the centre of Walnut avenue and Sigourney street to Glen road; thence through the centre of Glen road and Green street to the Providence Division of the New York, New Haven & Hartford Railroad; thence through the centre of the location of the Providence Division of the New York, New Haven & Hartford Railroad to Carolina avenue; thence through the centre of Carolina avenue to South street; thence through the centre of South street to Centre street; thence through the centre of Centre street to Myrtle street; thence through the centre of Myrtle street to Pond street; thence through the centre of Pond street to Jamaica way; thence through the centre of Jamaica way to Perkins street; thence through the centre of Perkins street to Chestnut street; thence through the centre of Chestnut street to the boundary line between Brookline and Boston; thence by said line to the point of beginning.

WARD TWENTY-THREE.

Beginning at the intersection of the boundary line between Brookline and Boston and Perkins street; thence through the centre of Perkins street to Jamaica way; thence through the centre of Jamaica way to Pond street; thence through the centre of Pond street to Myrtle street; thence through the centre of Myrtle street to Centre street; thence through the centre of Centre street to South street; thence through the centre of South street to Carolina avenue, to the Providence Division of the New York, New Haven & Hartford Railroad; thence through the centre of the location of the Providence Division of the New York, New Haven & Hartford Railroad to Green street; thence through the centre of Green street and Glen road to Sigourney street; thence through the centre of Sigourney street and Walnut avenue to Seaver street; thence through the centre of Seaver street to Blue Hill avenue; thence through the centre of Blue Hill avenue to Back street; thence through the centre of Back street to the boundary line between Hyde Park and Boston; thence by the said boundary and the boundary line between Boston and Dedham, and the boundary line between Boston and Newton, and the boundary line between Boston and Brookline to the point of beginning.

WARD TWENTY-FOUR.

Beginning at the intersection of Greenwich street extended and the Harbor Commissioners' line; thence by the Harbor Commissioners' line to the boundary line between Boston and Quincy; thence by the said boundary line and the boundary line between Boston and Milton and the boundary line between Boston and Hyde Park to Back street; thence through the centre of Back street to Talbot avenue; thence through the centre of Talbot avenue to Centre street; thence through the centre of Centre street and Centre avenue to Dorchester avenue; thence through the centre of Dorchester avenue to Greenwich street; thence through the centre of Greenwich street and Greenwich street extended to the point of beginning.

WARD TWENTY-FIVE.

Beginning at the intersection of St. Mary's street extended and the boundary line between Cambridge and Boston; thence by St. Mary's street extended to the boundary line between Brookline and Boston; thence by said boundary line and the boundary line between Newton and Boston, and the boundary line between Watertown and Boston, and the boundary line between Cambridge and Boston to the point of beginning.

WARD PRECINCTS.

The new wards established by Chap. 2 of the Ordinances of 1895 were divided into precincts by the Board of Aldermen, as follows:

WARD ONE.

Nine Precincts — 3,897 Voters.

Precinct One. — All that part of said ward lying within the following-described line: Beginning at the intersection of the centre lines of Marion and Bennington streets; thence by the centre line of Bennington street to Central square; thence across Central square to Border street; thence by the centre lines of Border, Eutaw, Meridian, Lexington, and Marion streets to the point of beginning — 430 voters.

Precinct Two. — All that part of said ward lying within the following-described line: Beginning at the intersection of the centre lines of Marion and Lexington streets; thence by the centre lines of Lexington, Meridian, Eutaw, Brooks, Saratoga, and Marion streets to the point of beginning — 427 voters.

Precinct Three. — All that part of said ward lying within the following-described line: Beginning at the intersection of Brooks and Eutaw streets; thence by the centre lines of Eutaw and Border streets to the ward line separating Ward One from Ward Two; thence by said ward line through Boston harbor to the centre line of Meridian-street bridge; thence by the centre line of Meridian-street bridge; thence by the centre line of said bridge and the centre lines of Condor and Brooks streets to the point of beginning — 483 voters.

Precinct Four. — All that part of said ward lying within the following-described line: Beginning at the intersection of the centre lines of Lexington and Brooks streets; thence by the centre lines of Brooks and Condor streets and Meridian-street bridge to the ward line in Chelsea creek; thence by said ward line to the line separating the Third from the Fourth sections, as shown by the plans of the East Boston Company; thence by said line to the centre line of Eagle street; thence by the centre lines of Eagle, Trenton, Prescott, and Lexington streets to the point of beginning — 451 voters.

Precinct Five. — All that part of said ward lying within the following-described line: Beginning at the intersection of the centre lines of Brooks and Lexington streets; thence by the centre lines of Lexington, Prescott, Chelsea, Putnam, Bennington, and Brooks streets to the point of beginning — 497 voters.

Precinct Six. — All that part of said ward lying within the following-described line: Beginning at the intersection of the centre lines of Marion and Bennington streets; thence by the centre lines of Marion, Saratoga, Brooks, Bennington, and Putnam streets, and Putnam street extended to the ward line in Boston harbor; thence by said ward line and the centre lines of Marion street extended and Marion street to the point of beginning — 456 voters.

Precinct Seven. — All that part of said ward lying within the following-described line: Beginning at the intersection of the centre lines of Putnam and Chelsea streets; thence by the centre lines of Chelsea, Prescott, Trenton, and Eagle streets to Eagle square; thence across Eagle square and by the centre lines of Chelsea street, Glendon place, Bremen, Saratoga and Swift streets, and Swift street extended to the ward line in Boston harbor; thence by said ward line to the centre line of Putnam street extended; thence by said line of Putnam street extended and the centre line of Putnam street to the point of beginning — 490 voters.

Precinct Eight. — All that part of said ward lying within the following-described line: Beginning in Boston harbor at the intersection of the ward line and Swift street extended; thence by the centre line of Swift street extended and the centre lines of Swift, Saratoga, and Bremen streets, Glendon place and Chelsea street to Eagle square; thence across Eagle square to the line separating Section Three from Section Four, as shown by the plans of the East Boston Company; thence by said line extended to the ward line in Chelsea creek; thence by said ward line through Chelsea creek and Boston harbor to the point of beginning — 490 voters.

Precinct Nine. — All that part of said ward known as Breed's island bounded by Chelsea creek, Belle Isle inlet, and Boston harbor — 173 voters.

WARD TWO.

Eight Precincts — 3,596 Voters.

Precinct One. — All that part of said ward lying within the following-described line: Beginning at the intersection of the centre lines of Meridian and Gove streets; thence by the centre lines of Meridian street to Central square; thence across said square and by the centre lines of Porter, Orleans, Decatur, and Gove streets to the point of beginning — 479 voters.

Precinct Two. — All that part of said ward lying within the following-described line: Beginning in Boston harbor at the intersection of the centre line of New street extended and the ward line; thence by said ward line to the line separating Ward Two from Ward One; thence by said ward line to the centre line of Border street; thence by the centre line of Border street to Central square; thence across Central square and by the centre lines of Meridian, Maverick, Border, Cross, and New streets, and New street extended to the point of beginning — 450 voters.

Precinct Three. — All that part of said ward lying within the following-described line: Beginning in Boston harbor at the intersection of the centre line of Lewis street extended and the ward line; thence by said ward line to the centre line of New street extended; thence by the centre lines of New street extended, New, Cross, Border, and Maverick streets, Maverick square, Lewis street, and Lewis street extended to the point of beginning—451 voters.

Precinct Four. — All that part of said ward lying within the following-described line: Beginning in Boston harbor at the intersection of the centre line of Orleans street extended and the ward line; thence by said ward line to the centre line of Lewis street extended and the centre lines of Lewis street, Maverick square, Meridian, Gove, Decatur, Orleans, Maverick, Cottage, Everett, and Orleans streets, and Orleans street extended to the point of beginning—437 voters.

Precinct Five. — All that part of said ward lying within the following-described line: Beginning in Boston harbor at the intersection of the centre line of Cottage street extended and the ward line; thence by said ward line to the centre line of Orleans street extended; thence by said extended line and the centre lines of Orleans, Everett, and Cottage streets, and Cottage street extended to the point of beginning—366 voters.

Precinct Six. — All that part of said ward lying within the following-described line: Beginning in Boston Harbor at the intersection of the centre line of Cottage street extended and the ward line; thence by said ward line to the centre line of Everett street extended; thence by said extended line and the centre lines of Everett, Lamson, Webster, and Cottage streets, and Cottage street extended to the point of beginning—456 voters.

Precinct Seven. — All that part of said ward lying within the following-described line: Beginning in Boston harbor at the intersection of the centre line of Everett street extended and the ward line; thence by said extended line and the centre lines of Everett, Lamson, Webster, Cottage, Maverick, Orleans, and Porter streets, and Porter street extended to the ward line in Boston harbor; thence by said ward line to the point of beginning—474 voters.

Precinct Eight. — All that part of said ward lying within the following-described line: Beginning in Boston harbor at the intersection of the ward line and the centre line of Porter street extended; thence by said extended line and the centre lines of Porter, Bennington, and Marion streets, and Marion street extended to the ward line in Boston harbor; thence by said ward line to the point of beginning, including the islands in Boston harbor—483 voters.

WARD THREE.

Six Precincts — 3,036 Voters.

Precinct One. — All that part of said ward lying within the following-described line: Beginning at the intersection of the centre lines of Cross and High streets; thence by the centre lines of High, Pearl, Bunker Hill, Trenton, and Cross streets to the point of beginning—494 voters.

Precinct Two. — All that part of said ward lying within the following-described line: Beginning at the intersection of the centre lines of Monument and Bunker Hill streets; thence by the centre lines of Bunker Hill, Pearl, Medford, and Monument streets to the point of beginning—531 voters.

Precinct Three. — All that part of said ward lying within the following-described line: Beginning at the intersection of the centre lines of Bunker Hill and Edgeworth streets; thence by the centre lines of Edgeworth and Tremont streets, Monument square, High, Cross, Trenton, and Bunker Hill streets to the point of beginning—477 voters.

Precinct Four. — All that part of said ward lying within the following-described line: Beginning at the intersection of the Harbor Commissioners' line in Mystic river and Chelsea bridge; thence by the centre lines of Chelsea bridge, Chelsea, Medford, Corey, Moulton, Vine, Bunker Hill, Monument, and Medford streets, the ward line between Ward Three and Ward Four, and the Harbor Commissioners' line in Mystic river to the point of beginning—523 voters.

Precinct Five. — All that part of said ward lying within the following-described line: Beginning at the intersection of the centre lines of Bainbridge and Chelsea streets; thence by the centre line of Chelsea street and the ward line between Wards Three and Five, Monument square, Tremont, Edgeworth, Bunker Hill, Vine, Decatur, and Bainbridge streets to the point of beginning—540 voters.

Precinct Six. — All that part of said ward lying within the following-described line: Beginning at Charles river at the line dividing Ward Three from Ward Five; thence following said ward line by the south-westerly boundary line of the Navy Yard to Chelsea street; thence by the centre lines of Chelsea, Bainbridge, Decatur, Vine, Moulton, Corey, Medford, and Chelsea streets, and the centre line of Chelsea bridge to the ward line; thence by said ward line to the point of beginning—471 voters.

WARD FOUR.

Six Precincts — 2,795 Voters.

Precinct One. — All that part of said ward lying within the following-described line: Beginning at the intersection of the centre lines of Pearl and Bunker Hill streets; thence by the centre lines of Bunker Hill, Quincy, Medford, and Pearl streets to the point of beginning—491 voters.

Precinct Two. — All that part of said ward lying within the following-described line: Beginning at the intersection of the centre lines of Bunker Hill and Pearl streets; thence by the centre lines of Pearl, High, Walker, Main, and Lincoln streets, Rutherford avenue, Tibbetts Town Way, Hancock square, Eden, Russell, Walker, Wall, Sullivan, and Bunker Hill streets to the point of beginning — 446 voters.

Precinct Three. — All that part of said ward lying within the following-described line: Beginning at the intersection of the centre lines of Bunker Hill and Sullivan streets; thence by the centre lines of Sullivan, Wall, Walker, Russell, and Eden streets, Hancock square, Tibbetts Town Way, Rutherford avenue, Middlesex, Auburn, and Bunker Hill streets to the point of beginning — 517 voters.

Precinct Four. — All that part of said ward lying within the following-described line: Beginning at the intersection of the centre lines of Medford and Quincy streets; thence by the centre lines of Quincy, Auburn, and Middlesex streets, Rutherford avenue, Thorndike, Main, Charles, Bunker Hill, Baldwin, and Medford streets to the point of beginning — 501 voters.

Precinct Five. — All that part of said ward lying within the following-described line: Beginning at the North channel in Mystic river, at the line dividing Ward Three from Ward Four; thence by said ward line to the centre line of Medford street; thence by the centre lines of Medford, Baldwin, Bunker Hill, Charles, Main, and Thorndike streets and Rutherford avenue to the centre line of location of Boston & Lowell Freight Railroad; thence by the said centre of location and the centre lines of Main street and Mystic avenue to the boundary line between Boston and Somerville; thence by said boundary line and the boundary line between Boston and Everett to the point of beginning — 444 voters.

Precinct Six. — All that part of said ward lying within the following-described line: Beginning at the intersection of the centre line of Rutherford avenue and the ward line between Wards Four and Five; thence by said ward line to the boundary line between Boston and Somerville; thence by said boundary line to the centre line of Mystic avenue; thence by the centre lines of Mystic avenue and Main street and the centre of the location of the Boston & Lowell Freight Railroad to the centre line of Rutherford avenue; thence by said centre line to the point of beginning — 396 voters.

WARD FIVE.

Six Precincts — 2,720 Voters.

Precinct One. — All that part of said ward lying within the following-described line: Beginning at the intersection of the centre lines of Monument avenue and Main street; thence by the centre lines of Main, Walker, High, Pleasant, and Warren streets, and Monument avenue to the point of beginning — 431 voters.

Precinct Two. — All that part of said ward lying within the following-

described line: Beginning at the intersection of the centre lines of Chelsea street and City square; thence by the centre lines of City square, Main street, Monument avenue, Warren and Pleasant streets, Monument square, Chestnut street, Mt. Vernon avenue, Mt. Vernon, Adams, Common, Park, Joiner, and Chelsea streets to the point of beginning—541 voters.

Precinct Three.—All that part of said ward lying within the following-described line: Beginning at Charles river at the intersection of the centre line of Warren bridge with the ward line; thence by the centre lines of Warren bridge, Warren avenue, City square, Chelsea, Joiner, Park, Common, and Adams streets to the ward line; thence following the said ward line along the south-westerly boundary of the Navy Yard and through Charles river to the point of beginning—470 voters.

Precinct Four.—All that part of said ward lying within the following-described line: Beginning at the intersection of the centre line of Warren bridge and the ward line separating Ward Five from Ward Eight; thence by the ward line of Ward Five to the centre line of Arrow street extended; thence by said centre line and the centre lines of Arrow, Bow, Devens, and Main streets, City square, Warren avenue, and Warren bridge to the point of beginning—339 voters.

Precinct Five.—All that part of said ward lying within the following-described line: Beginning at the intersection of the centre line of Arrow street extended and the ward line; thence following the ward line to its intersection with the centre line of Austin street; thence by the centre lines of Austin and Chapman streets, Rutherford avenue, Austin, Main, Devens, Bow, and Arrow streets, and Arrow street extended to the point of beginning—516 voters.

Precinct Six.—All that part of said ward lying within the following-described line: Beginning at the intersection of the centre lines of Main and Austin streets; thence by the centre lines of Austin street, Rutherford avenue, Chapman and Austin streets to the ward line; thence by said ward line to the division line between Wards Four and Five; thence by said division line to its intersection with the centre line of Main street; thence by the centre line of Main street to the point of beginning—423 voters.

WARD SIX.

Eight Precincts—3,498 Voters.

Precinct One.—All that part of said ward lying within the following-described line: Beginning in Boston harbor at the intersection of the ward line and the centre line of Hanover street extended; thence by said centre line extended and the centre lines of Hanover, Commercial, and North streets, Hanover avenue, Charter, Foster, and Commercial streets, to the centre line of Charles-river bridge; thence by said centre line to the ward line in Charles river; thence by said ward line to the point of beginning—400 voters.

Precinct Two. — All that part of said ward lying within the following-described line: Beginning at the intersection of the centre lines of Commercial and Foster streets; thence by the centre lines of Foster, Charter, Salem, Sheafe, Margaret, Prince, and Commercial streets to the point of beginning—424 voters.

Precinct Three. — All that part of said ward lying within the following-described line: Beginning at the intersection of the centre lines of Charter and Hanover streets; thence by the centre lines of Hanover, Prince, Margaret, Sheafe, Salem, and Charter streets to the point of beginning—449 voters.

Precinct Four. — All that part of said ward lying within the following-described line: Beginning in Boston harbor at the intersection of the ward line and the centre line of Eastern avenue extended; thence by said extended centre line and the centre lines of Eastern avenue, Commercial, Lewis, and North streets, North square, Prince and Hanover streets, Hanover avenue, North, Commercial, and Hanover streets, and Hanover street extended to the ward line in Boston harbor; thence by said ward line to the point of beginning—432 voters.

Precinct Five. — All that part of said ward lying within the following-described line: Beginning in Boston harbor at the line dividing Ward Six from Ward Seven; thence following said ward line to Milk street; thence by the centre lines of Milk, Washington, School, and Tremont streets to Scollay square; thence through Scollay square and by the centre lines of Court, Hanover, Salem, and Prince streets, North square, North, Lewis, and Commercial streets, Atlantic and Eastern avenues, and the line of Eastern avenue extended to the ward line in Boston harbor; thence by said ward line to the point of beginning—432 voters.

Precinct Six. — All that part of said ward lying within the following-described line: Beginning at the intersection of the centre lines of Tremont and Beacon streets; thence by the centre lines of Beacon, Bowdoin and Cambridge streets to Bowdoin square; thence across said square and by the centre line of Court street to Scollay square; thence through Scollay square and by the centre line of Tremont street to the point of beginning—424 voters.

Precinct Seven. — All that part of said ward lying within the following-described line: Beginning at the intersection of the centre lines of Hanover and Court streets; thence by the centre line of Court street to Bowdoin square; thence across Bowdoin square and by the centre lines of Chardon, Portland, Travers, Beverly, Cooper, North Margin, Thacher, Prince, Salem, and Hanover streets to the point of beginning—453 voters.

Precinct Eight. — All that part of said ward lying within the following-described line: Beginning at the centre lines of Commercial and Prince streets; thence by the centre lines of Prince, Thacher, North Margin, Cooper, Beverly, Travers, Charlestown, and Causeway streets to the point of beginning—484 voters.

WARD SEVEN.

Six Precincts — 3,036 Voters.

**Precinct One.* — All that part of said ward lying within the following-described line: Beginning at the intersection of the centre lines of Atlantic avenue and Beach street; thence by the centre lines of Beach, Washington, La Grange, Tremont, Boylston, Charles, Beacon, School, Washington, Milk, India and Central streets, and Atlantic avenue, to the ward line between Long wharf and Central wharf; thence by said ward line and the ward line in Boston harbor to the centre line of Congress street; thence by the centre line of Congress street and Atlantic avenue to the point of beginning — 545 voters.

Precinct Two. — All that part of said ward lying within the following-described line: Beginning at the intersection of the centre lines of Tremont and Boylston streets; thence by the centre lines of Tremont and Pleasant streets to Park square; thence across Park square and by the centre line of Boylston street to the point of beginning — 437 voters.

Precinct Three. — All that part of said ward lying within the following-described line: Beginning at the intersection of the centre lines of Harrison avenue and Beach street; thence by the centre lines of Harrison avenue, Pine and Warrenton streets, Shawmut avenue, Tremont, La Grange, Washington and Beach streets to the point of beginning — 443 voters.

Precinct Four. — All that part of said ward lying within the following-described line: Beginning at the intersection of the centre lines of Harrison avenue and Pine street; thence by the centre lines of Harrison avenue, Motta, Castle and Tremont streets, Shawmut avenue, Warrenton and Pine streets to the point of beginning — 518 voters.

Precinct Five. — All that part of said ward lying within the following-described line: Beginning at the intersection of the centre lines of Albany and Harvard streets; thence by the centre lines of Albany and Way streets, Harrison avenue and Harvard street to the point of beginning — 528 voters.

**Precinct Six.* — All that part of said ward lying within the following-described line: Beginning at the intersection of the centre lines of Albany street and Broadway; thence by the centre lines of Albany and Harvard streets, Harrison avenue and Beach street, Atlantic avenue and Congress street and Congress-street bridge to the ward line in Fort Point channel; thence by said ward line to the centre line of Broadway; thence by said centre line to the point of beginning — 565 voters.

WARD EIGHT.

Six Precincts — 3,548 Voters.

Precinct One. — All that part of said ward lying within the following-described line: Beginning at the intersection of the centre lines of Causeway and Charlestown streets; thence by the centre lines of Cause-

*The lines of Precincts One and Six were revised as set forth above, by vote of the Board of Aldermen, April 4, 1898, and approved by the Mayor, April 6, 1898.

way, Wall, Minot, and Leverett streets to Craigie's bridge; thence by the centre of Craigie's bridge to the ward line in Charles river; thence by said ward line to the centre line of Charles-river bridge; thence by said line to Causeway street; thence by the centre line of Causeway street to the point of beginning—546 voters.

Precinct Two.—All that part of said ward lying within the following-described line: Beginning at the intersection of the centre lines of Causeway and Charlestown streets; thence by the centre lines of Charlestown, Travers, Portland, and Chardon streets to Bowdoin square; thence across Bowdoin square to Cambridge street; thence through the centre lines of Cambridge, Chambers, Green, Leverett, and Causeway streets to the point of beginning—642 voters.

Precinct Three.—All that part of said ward lying within the following-described line: Beginning at the intersection of the centre lines of Cambridge and Bowdoin streets; thence by the centre lines of Bowdoin, Beacon, Joy, and Cambridge streets to the point of beginning—583 voters.

Precinct Four.—All that part of said ward lying within the following-described line: Beginning at the intersection of the centre lines of Wall and Causeway streets; thence by the centre lines of Causeway, Leverett, Green, Chambers, Eaton, North Russell, Parkman, Blossom, Allen, Spring and Chambers streets to Hammond avenue; thence by the centre line of Hammond avenue, Leverett, Cotting, and Wall streets to the point of beginning—614 voters.

Precinct Five.—All that part of said ward lying within the following-described line: Beginning at the intersection of the centre lines of Spring and Poplar streets; thence by the centre lines of Poplar street and Poplar street extended to the ward line in Charles river; thence by said ward line to the centre of Craigie's bridge; thence by the centre lines of Craigie's bridge, Leverett, Minot, Wall, Cotting, and Leverett streets, Hammond avenue, Chambers and Spring streets to the point of beginning—556 voters.

Precinct Six.—All that part of said ward lying within the following-described line: Beginning at the intersection of the centre lines of Chambers and Cambridge streets; thence by the centre line of Cambridge street to the ward line in Charles river; thence by said ward line to the centre line of Poplar street extended; thence by the centre lines of Poplar street extended, Poplar, Spring, Allen, Blossom, Parkman, North Russell, Eaton, and Chambers streets to the point of beginning—607 voters.

WARD NINE.

Seven Precincts—3,700 Voters.

Precinct One.—All that part of said ward lying within the following-described line: Beginning at the intersection of the centre lines of Harrison avenue and Florence street; thence by the centre lines of

Florence, Washington, Compton, Tremont, Castle, and Motte streets, and Harrison avenue to the point of beginning — 522 voters.

Precinct Two. — All that part of said ward lying within the following-described line: Beginning at the intersection of the centre lines of Harrison avenue and Fay street; thence by the centre lines of Fay, Dover, Washington, and Groton streets, Shawmut avenue, Dover, Tremont, Compton, Washington, and Florence streets, and Harrison avenue to the point of beginning — 591 voters.

Precinct Three. — All that part of said ward lying within the following-described line: Beginning at the intersection of the centre line of Broadway bridge and the ward line; thence by said ward line through Fort Point channel to its intersection with the centre line of Bristol street extended; thence by said centre line extended and the centre lines of Bristol street, Harrison avenue, Way street, Broadway, and Broadway bridge to the point of beginning — 513 voters.

Precinct Four. — All that part of said ward lying within the following-described line: Beginning at the intersection of the centre line of Bristol street extended and the ward line in Fort Point channel; thence by said ward line through Fort Point channel and South Bay to its intersection with the centre line of Wareham street extended; thence by said centre line extended and the centre lines of Wareham, Malden, Washington, Waltham, and Bradford streets, Shawmut avenue, Groton, Washington, Dover, Fay, and Bristol streets, and Bristol street extended to the point of beginning — 486 voters.

Precinct Five. — All that part of said ward lying within the following-described line: Beginning at the intersection of the centre lines of Tremont and Dover streets; thence by the centre lines of Dover street, Shawmut avenue, Bradford, Waltham, and Tremont streets to the point of beginning — 508 voters.

Precinct Six. — All that part of said ward lying within the following-described line: Beginning at the intersection of the centre lines of West Dedham and Tremont streets; thence by the centre lines of Tremont, Waltham, Washington, and West Dedham streets to the point of beginning — 541 voters.

Precinct Seven. — All that part of said ward lying within the following-described line: Beginning at the intersection of the centre lines of Shawmut avenue and West Dedham street; thence by the centre lines of West Dedham, Washington, Malden, Wareham, and Wareham street extended to the centre line of location of the New York & New England Railroad; thence by said centre line of location to its intersection with the centre line of East Brookline street extended; thence by said extended centre line to its intersection with the harbor line; thence by said harbor line to its intersection with the centre line of East Canton street extended; thence by said extended centre line and the centre lines of East and West Canton streets and Shawmut avenue to the point of beginning — 539 voters.

WARD TEN.

Nine Precincts — 3,931 Voters.

Precinct One. — All that part of said ward lying within the following-described line: Beginning at the intersection of the centre lines of Pleasant and Tremont streets; thence by the centre lines of Tremont, Church, Winchester, and Ferdinand streets, Columbus avenue, Berkeley and Providence streets to Park square; thence across Park square to the centre line of Pleasant street; thence by the centre line of Pleasant street to the point of beginning — 464 voters.

Precinct Two. — All that part of said ward lying within the following-described line: Beginning at the intersection of the centre lines of Tremont and Church streets; thence by the centre line of Tremont street to the centre line of location of the Boston & Albany Railroad; thence by said centre line of location to its intersection with the centre line of location of the Providence Division of the New York, New Haven & Hartford Railroad; thence by said centre line of location to its intersection of the centre line of Berkeley street; thence by the centre lines of Berkeley street, Columbus avenue, Ferdinand, Winchester, and Church streets to the point of beginning — 446 voters.

Precinct Three. — All that part of said ward lying within the following-described line: Beginning at the intersection of the centre lines of Tremont and Appleton streets; thence by New York, New Haven & Hartford Railroad; thence by the centre lines of Appleton, Dartmouth, Chandler, and Clarendon streets, and Columbus avenue, to the centre line of the location of the Boston & Albany Railroad; thence by said centre line of location to its intersection with the centre line of Tremont street; thence by the centre line of Tremont street to the point of beginning — 420 voters.

Precinct Four. — All that part of said ward lying within the following-described line: Beginning at the intersection of the centre lines of Tremont and Appleton streets; thence by the centre lines of Tremont, Dartmouth and Appleton streets to the point of beginning — 444 voters.

Precinct Five. — Beginning at the intersection of the centre line of Columbus avenue and the centre line of location of the Boston & Albany Railroad; thence by said centre line of location to the centre line of location of the Providence Division of the New York, New Haven & Hartford Railroad; thence by said centre line of location to the centre line of Yarmouth street; thence by the centre lines of Yarmouth street, Columbus avenue, Chandler and Clarendon streets and Columbus avenue to the point of beginning — 456 voters.

Precinct Six. — Beginning at the intersection of the centre lines of Warren and Dartmouth streets; thence by the centre lines of Dartmouth street, Columbus avenue, and Yarmouth street to the intersection of the centre line of Yarmouth street with the centre line of location of the Providence Division of the New York, New Haven & Hartford Rail-

road; thence by said centre line of location to the centre line of West Newton street; thence by the centre line of West Newton street to and across Columbus square and by the centre line of Warren avenue to the point of beginning—411 voters.

Precinct Seven.—All that part of said ward lying within the following-described line: Beginning at the intersection of the centre line of location of the Providence Division of the New York, New Haven & Hartford Railroad and the centre line of West Newton street; thence by the centre lines of West Newton street, Huntington avenue, Norway, Falmouth, and Dalton streets, and Dalton street extended across the Boston & Albany Railroad to the centre line of Boylston street; thence by the centre lines of Boylston, Exeter, and Blagden streets across Huntington avenue to the centre line of St. James avenue; thence by the centre lines of St. James avenue and Berkeley street to the centre line of the location of the Providence Division of the New York, New Haven & Hartford Railroad; thence by said centre line of location to the point of beginning—519 voters.

Precinct Eight.—All that part of said ward lying within the following-described line: Beginning at the intersection of the centre line of West Newton street and the centre line of location of the Providence Division of the New York, New Haven & Hartford Railroad; thence by the said centre line of location to the centre line of Massachusetts avenue; thence by the centre lines of Massachusetts avenue and Boylston street to the centre line of Dalton street extended; thence by said extended centre line across the Boston & Albany Railroad, and by the centre lines of Dalton, Falmouth, and Norway streets, Huntington avenue and West Newton street to the point of beginning—473 voters.

Precinct Nine.—All that part of said ward lying within the following-described line: Beginning at the intersection of the centre line of Massachusetts avenue and the centre line of location of the Providence Division of the New York, New Haven & Hartford Railroad; thence by the said centre line of location to the centre line of Rogers avenue; thence by the centre lines of Rogers and Huntington avenues and Huntington entrance to Back Bay Fens, and the centre line of Huntington entrance extended to the centre line of Muddy River; thence by the centre line of Muddy River to its intersection with the centre line of Boylston road; thence by the centre lines of Boylston road, Boylston street and Massachusetts avenue to the point of beginning—298 voters.

WARD ELEVEN.

Nine Precincts — 3,710 Voters.

Precinct One—All that part of said ward lying within the following-described line: Beginning at the intersection of the centre lines of Joy and Mt. Vernon streets; thence by the centre lines of Mt. Vernon street, Louisburg square, Pinckney, Anderson, Revere, Irving, Cambridge and Joy streets to the point of beginning—454 voters.

Precinct Two. — All that part of said ward lying within the following-described line: Beginning at the intersection of the centre lines of Irving and Revere streets; thence by the centre lines of Revere, Anderson, Myrtle, Grove, Phillips, West Cedar, Cambridge and Irving streets to the point of beginning — 530 voters.

Precinct Three. — All that part of said ward lying within the following-described line: Beginning at the intersection of the centre lines of Anderson and Pinckney streets; thence by the centre lines of Pinckney street, Louisburg square, Mount Vernon, West Cedar and Pinckney streets to the ward line in Charles river; thence by said ward line to the West Boston bridge; thence by the centre lines of said bridge, Cambridge, West Cedar, Phillips, Grove, Myrtle and Anderson streets to the point of beginning — 503 voters.

Precinct Four. — All that part of said ward lying within the following-described line: Beginning at the intersection of the centre lines of Joy and Beacon streets; thence by the centre lines of Beacon and Otter streets and of Otter street extended to the ward line in Charles river; thence by said ward line to the centre line of Pinckney street extended; thence by the centre lines of Pinckney street extended, Pinckney, West Cedar, Mount Vernon and Joy streets to the point of beginning — 481 voters.

Precinct Five. — All that part of said ward lying within the following-described line: Beginning at the intersection of the centre lines of Arlington street and Commonwealth avenue; thence by the centre lines of Commonwealth avenue and Exeter street and Exeter street extended to the ward line in Charles river; thence by said ward line to the centre line of Otter street extended; thence by the centre lines of Otter street extended, Otter, Beacon and Arlington streets to the point of beginning — 374 voters.

Precinct Six. — All that part of said ward lying within the following-described line: Beginning at the intersection of the centre lines of Park square and Providence street; thence by the centre lines of Providence and Berkeley streets, St. James and Huntington avenues, Dartmouth street, Commonwealth avenue, Arlington, Beacon and Charles streets and Park square to the point of beginning — 334 voters.

Precinct Seven. — All that part of said ward lying within the following-described line: Beginning at the intersection of the centre lines of Dartmouth street and Huntington avenue; thence by the centre lines of Huntington avenue, Blagden, Exeter and Boylston streets, Massachusetts and Commonwealth avenues and Dartmouth street to the point of beginning — 428 voters.

Precinct Eight. — All that part of said ward lying within the following-described line: Beginning at the intersection of the centre lines of Exeter street and Commonwealth avenue; thence by the centre lines of Commonwealth and Massachusetts avenues and Harvard bridge to the ward line in Charles river; thence by said ward line to the centre line

of Exeter street extended ; thence by the centre lines of Exeter street extended and Exeter street to the point of beginning — 355 voters.

Precinct Nine. — All that part of said ward lying within the following-described line : Beginning at the intersection of the centre lines of Massachusetts avenue and Boylston street ; thence by the centre lines of Boylston street, Boylston road and Muddy river to the extension of St. Mary's street ; thence by the easterly line of the extension of St. Mary's street and St. Mary's street to Ashby street ; thence by the centre line of Ashby street and Ashby street extended to the ward line in Charles river ; thence by said ward line to the centre line of Harvard bridge ; thence by the centre lines of Harvard bridge and Massachusetts avenue to the point of beginning — 251 voters.

WARD TWELVE.

Seven Precincts — 3,778 Voters.

Precinct One. — All that part of said ward lying within the following-described line : Beginning at the intersection of the centre lines of Concord square and Tremont street ; thence by the centre lines of Tremont and Camden streets to the centre line of the location of the Providence Division of the New York, New Haven & Hartford Railroad ; thence by said centre line of location to Greenwich park ; thence by the centre lines of Greenwich park and Concord square to the point of beginning — 545 voters.

Precinct Two. — All that part of said ward lying within the following-described line : Beginning at the intersection of the centre lines of West Brookline and Tremont streets ; thence by the centre lines of Tremont street, Concord square and Greenwich park to the centre line of the location of the Providence Division of the New York, New Haven & Hartford Railroad ; thence by said centre line of location to West Newton street ; thence by the centre line of West Newton street to and across Columbus square to Warren avenue ; thence by the centre line of Warren avenue to West Brookline street ; thence by the centre line of West Brookline street to the point of beginning — 529 voters.

Precinct Three. — All that part of said ward lying within the following-described line : Beginning at the intersection of the centre lines of West Canton and Washington streets ; thence by the centre lines of Washington and West Brookline streets, Warren avenue, Dartmouth and West Dedham streets, Shawmut avenue and West Canton street to the point of beginning — 560 voters.

Precinct Four. — All that part of said ward lying within the following-described line : Beginning at the intersection of the centre lines of West Brookline and Washington streets ; thence by the centre lines of Washington and West Springfield streets, Shawmut avenue, Worcester, Tremont and West Brookline streets to the point of beginning — 572 voters.

Precinct Five. — All that part of said ward lying within the following-described line : Beginning at the intersection of the centre lines of West Springfield and Washington streets ; thence by the centre lines of Washington, Camden, Tremont and Worcester streets, Shawmut avenue and West Springfield street to the point of beginning — 544 voters.

Precinct Six. — All that part of said ward lying within the following-described line : Beginning at the intersection of the centre lines of East Concord and Albany streets ; thence by the centre lines of Albany, Northampton, Fellows, East Lenox, Washington and East Concord streets to the point of beginning — 541 voters.

Precinct Seven. — All that part of said ward lying within the following-described line : Beginning at the intersection of the centre line of East Canton street extended to the ward line in South bay ; thence by said ward line and the centre line of Roxbury canal to its intersection with the centre line of Massachusetts avenue ; thence to the centre lines of Massachusetts avenue, Albany, East Concord, Washington and East Canton streets and East Canton street extended to the point of beginning — 487 voters.

WARD THIRTEEN.

Eight Precincts — 3,803 Voters.

Precinct One. — All that part of said ward lying within the following-described line : Beginning at the intersection of the centre lines of F and West Second streets ; thence by the centre lines of West Second, E, West Third, B and West Second streets, Dorchester avenue, Broadway and Broadway bridge to the centre of Fort Point channel ; thence by the centre line of Fort Point channel and the Harbor Commissioners' line to the centre line of F street extended ; thence by the centre lines of F street extended and F street to the point of beginning — 482 voters.

Precinct Two. — All that part of said ward lying within the following-described line : Beginning at the intersection of the centre lines of C and West Seventh streets ; thence by the centre lines of West Seventh and B streets to the centre line of location of the Old Colony Division of the New York, New Haven & Hartford Railroad ; thence by said centre line of location to the centre line of the location of the New York & New England Railroad ; thence by said centre line of location to the Harbor Commissioners' line ; thence by said Harbor Commissioners' line to the southerly side of Dover-street bridge ; thence by the southerly side of Dover-street bridge to the centre line of Fort Point channel ; thence by the centre line of Fort Point channel to the centre line of Broadway bridge ; thence by the centre lines of Broadway bridge, Broadway, A and West Fourth streets to the centre line of location of the New York & New England Railroad ; thence by said centre line of location to the centre line of West Fifth street ; thence by the centre lines of West Fifth and C streets to the point of beginning — 489 voters.

Precinct Three.—All that part of said ward lying within the following-described line: Beginning at the intersection of the centre lines of B and West Fourth streets; thence by the centre lines of West Fourth and A streets, West Broadway, Dorchester avenue, West Second and B streets to the point of beginning—486 voters.

Precinct Four.—All that part of said ward lying within the following-described line: Beginning at the intersection of the centre lines of West Fifth and C streets; thence by the centre line of West Fifth street and the centre line of the location of the New York & New England Railroad and the centre lines of West Fourth, B, West Third and C streets to the point of beginning—469 voters.

Precinct Five.—All that part of said ward lying within the following-described line: Beginning at the intersection of the centre lines of F street and West Broadway; thence by the centre lines of West Broadway, C, West Third, E, West Second, and F streets to the point of beginning—497 voters.

Precinct Six.—All that part of said ward lying within the following-described line: Beginning at the intersection of the centre lines of E and West Fifth streets; thence by the centre lines of West Fifth and C streets, West Broadway and E street to the point of beginning—427 voters.

Precinct Seven.—All that part of said ward lying within the following-described line: Beginning at the intersection of the centre lines of D street and Dorchester avenue; thence by the centre lines of Dorchester avenue, B, West Seventh, C, West Fifth and D streets to the point of beginning—484 voters.

Precinct Eight.—All that part of said ward lying within the following-described line: Beginning at the intersection of the centre lines of West Fifth and E streets; thence by the centre line of E street and the centre line of location of the Old Colony Division of the New York, New Haven & Hartford Railroad and the centre lines of D and West Fifth streets to the point of beginning—469 voters.

WARD FOURTEEN.

Eight Precincts—3,603 Voters.

Precinct One.—All that part of said ward lying within the following-described line: Beginning at the intersection of the centre lines of H street and East Broadway; thence by the centre lines of East Broadway, West Broadway, F street and F street extended to the ward line in Boston harbor; thence by said ward line to the centre line of I street extended; thence by said centre line extended and by the centre lines of East First and H streets to the point of beginning—573 voters.

Precinct Two.—All that part of said ward lying within the following-described line: Beginning at the intersection of the centre lines of

K street and East Broadway ; thence by the centre lines of East Broadway, H, East First and I streets, and I street extended to the ward line ; thence by said ward line to the centre line of K street extended ; thence by the centre line of K street extended and of K street to the point of beginning—442 voters.

Precinct Three.—All that part of said ward lying within the following-described line : Beginning at the intersection of the centre lines of K and East Sixth streets ; thence by the centre lines of East Sixth and H streets, East Broadway and K street to the point of beginning—400 voters.

Precinct Four.—All that part of said ward lying within the following-described line : Beginning at the intersection of the centre line of L street extended to the ward line in Dorchester bay and said ward line ; thence by said ward line to the centre line of K street extended ; thence by the centre lines of K street extended, K street, East Broadway, L street and L street extended to the point of beginning—409 voters.

Precinct Five.—All that part of said ward lying within the following-described line : Beginning at the intersection of the centre line of N street extended to the ward line in Dorchester bay and said ward line ; thence by said ward line to the centre line of L street extended ; thence by the centre lines of L street extended, L street, East Broadway, M, East Sixth, and N streets and N street extended to the point of beginning—446 voters.

Precinct Six.—All that part of said ward lying within the following-described line : Beginning at the intersection of the centre line of O street extended to the ward line in Dorchester bay and said ward line ; thence by said ward line to the centre line of N street extended ; thence by the centre lines of N street extended, N, East Sixth, and M streets, East Broadway, O street and O street extended to the point of beginning—425 voters.

Precinct Seven.—All that part of said ward lying within the following-described line : Beginning at the intersection of the centre lines of O street and East Broadway ; thence by the centre lines of East Broadway, K street and K street extended to the ward line in Boston harbor ; thence by said ward line to the centre line of O street extended ; thence by the centre lines of O street extended and O street to the point of beginning—428 voters.

Precinct Eight.—All that part of said ward lying easterly of the centre line of O street from the ward line in Boston harbor to the ward line in Dorchester bay—480 voters.

WARD FIFTEEN.

Eight Precincts—3,563 Voters.

Precinct One.—All that part of said ward lying within the following-described line: Beginning at the intersection of the centre line of Dor-

chester street and the centre line of location of the Old Colony Division of the New York, New Haven & Hartford Railroad ; thence by the centre line of Dorchester street to and across Andrew square ; thence by the centre line of Swett street and the centre lines of the locations of the New York & New England Railroad and the Old Colony Division of the New York, New Haven & Hartford Railroad and the centre lines of Dorchester avenue and D street and the centre line of location of the Old Colony Division of the New York, New Haven & Hartford Railroad to the point of beginning — 366 voters.

Precinct Two. — All that part of said ward lying within the following-described line : Beginning at the intersection of the centre lines of Old Harbor and East Ninth streets ; thence by the centre lines of East Ninth, Burnham, Mercer, Newman and Dorchester streets, and the centre line of location of the Old Colony Division of the New York, New Haven & Hartford Railroad, and the centre lines of E, West Eighth, East Eighth and Old Harbor streets to the point of beginning — 442 voters.

Precinct Three. — All that part of said ward lying within the following-described line : Beginning at the intersection of the centre lines of F and West Eighth streets ; thence by the centre lines of West Eighth and E streets, West Broadway, and F street to the point of beginning — 490 voters.

Precinct Four. — All that part of said ward lying within the following-described line : Beginning at the intersection of the centre lines of Dorchester and West Eighth streets ; thence by the centre lines of West Eighth and F streets, West Broadway and Dorchester street to the point of beginning — 435 voters.

Precinct Five. — All that part of said ward lying within the following-described line : Beginning at the intersection of the centre lines of Old Harbor and East Eighth streets ; thence by the centre lines of East Eighth, Dorchester and Old Harbor streets to the point of beginning — 474 voters.

Precinct Six. — All that part of said ward lying within the following-described line : Beginning at the intersection of the centre lines of East Broadway and G streets ; thence by the centre lines of G street and G street extended to the Harbor Commissioners' line ; thence by the Harbor Commissioners' line to proposed Strandway and to Old Harbor-street extension ; thence through the centre line of Old Harbor-street extension, Old Harbor and Dorchester streets and East Broadway to the point of beginning — 400 voters.

Precinct Seven. — All that part of said ward lying within the following-described line : Beginning at the intersection of the centre lines of East Broadway and H street ; thence through the centre lines of H, East Eighth and I streets and I street extended to the Harbor Commissioners' line ; thence by the Harbor Commissioners' line to the centre line of G street extended ; thence through the centre lines of G street extended, G street and East Broadway to the point of beginning — 480 voters.

Precinct Eight.—All that part of said ward lying within the following-described line : Beginning at the intersection of the centre lines of East Sixth and K streets ; thence through the centre of K street and K street extended to the Harbor Commissioners' line ; thence by the Harbor Commissioners' line to I street extended ; thence through the centre of I street extended, I, East Eighth, H and East Sixth streets to the point of beginning—476 voters.

WARD SIXTEEN.

Seven Precincts—3,098 Voters.

Precinct One.—All that part of said ward lying within the following-described line : Beginning at the intersection of the centre lines of Old Harbor and Burnham streets ; thence through the centre lines of Old Harbor street and Old Harbor street extended to the proposed Strandway ; thence through the centre line of the proposed Strandway to the centre line of location of the Old Colony Division of the New York, New Haven & Hartford Railroad ; thence through the centre of said location and the centre lines of Hyde street, Dorchester avenue, Dorchester, Newman, Mercer and Burnham streets to the point of beginning—432 voters.

Precinct Two.—All that part of said ward lying within the following-described line : Beginning at the intersection of the centre line of Hyde street and the centre line of location of the Old Colony Division of the New York, New Haven & Hartford Railroad ; thence by the centre line of said location to the centre line of Crescent avenue ; thence by the central lines of Crescent and Dorchester avenues, Howell, Boston, Ellery and Swett streets, Dorchester avenue and Hyde street to the point of beginning—410 voters.

Precinct Three.—All that part of said ward lying within the following-described line : Beginning at the intersection of the centre lines of Dorchester avenue and East Cottage street ; thence by the centre lines of East Cottage street and Norfolk avenue and the centre line of location of the New York & New England Railroad to Swett street ; thence by the centre lines of Swett, Ellery, Boston and Howell streets and Dorchester avenue to the point of beginning—431 voters.

Precinct Four.—All that part of said ward lying within the following-described line : Beginning at the intersection of the centre lines of Boston and Dudley streets ; thence by the centre lines of Dudley and East Cottage streets and the centre line of location of the New York & New England Railroad to Norfolk avenue ; thence by the centre lines of Norfolk avenue, East Cottage and Boston streets to the point of beginning—419 voters.

Precinct Five.—All that part of said ward lying within the following-described line : Beginning at the intersection of the centre lines of Magnolia and Robin Hood streets ; thence by the centre lines of Robin

Hood, Hartford and Brookford streets, Blue Hill avenue, West Cottage, Dudley and Magnolia streets to the point of beginning—489 voters.

Precinct Six.—All that part of said ward lying within the following-described line: Beginning at the intersection of the centre lines of Columbia and Quincy streets; thence by the centre lines of Quincy, Magnolia, Wayland, Hartford, Robin Hood, Magnolia, Dudley, Hancock and Columbia streets to the point of beginning—413 voters.

Precinct Seven.—All that part of said ward lying within the following-described line: Beginning at the intersection of the centre lines of Magnolia and Quincy streets; thence by the centre lines of Quincy street, Blue Hill avenue, Brookford, Hartford, Wayland and Magnolia streets to the point of beginning—504 voters.

WARD SEVENTEEN.

Nine Precincts—3,864 Voters.

Precinct One.—All that part of said ward lying within the following-described line: Beginning at the intersection of the centre lines of Washington and Hunneman streets; thence by the centre lines of Washington, East Lenox, Fellows, Northampton, Albany and Hunneman streets to the point of beginning—414 voters.

Precinct Two.—All that part of said ward lying within the following-described line: Beginning at the intersection of the centre lines of Washington and Hunneman streets; thence by the centre lines of Hunneman, Albany, Palmer, Winslow, Taber, Warren and Washington streets to the point of beginning—428 voters.

Precinct Three.—All that part of said ward lying within the following-described line: Beginning at the intersection of the centre lines of Warren and Taber streets; thence by the centre lines of Taber, Winslow, Palmer, Eustis, Dearborn, Dudley, Greenville, Winthrop, Fairland, Moreland and Warren streets to the point of beginning—403 voters.

Precinct Four.—All that part of said ward lying within the following-described line: Beginning at the intersection of the centre lines of Moreland and Fairland streets; thence by the centre lines of Fairland, Winthrop, Greenville, Dudley, Adams, Eustis, Hampden and Dudley streets, Blue Hill avenue and Moreland street to the point of beginning—464 voters.

Precinct Five.—All that part of said ward lying within the following-described line: Beginning at the intersection of the centre lines of Dearborn and Dudley streets; thence by the centre lines of Dearborn, Eustis, Albany, Yeoman, Hampden, Eustis, Adams and Dudley streets to the point of beginning—402 voters.

Precinct Six.—All that part of said ward lying within the following-described line: Beginning at the intersection of the centre lines of Albany and Yeoman streets; thence by the centre lines of Albany street, Massachusetts avenue and Roxbury canal to its intersection with

the centre line of East Brookline street extended ; thence by the centre line of East Brookline street extended to its intersection with the centre line of location of the New York & New England Railroad ; thence by the centre line of said location to its intersection with Massachusetts avenue ; thence by the centre lines of Massachusetts avenue, Magazine street, Norfolk avenue and Yeoman street to the point of beginning—405 voters.

Precinct Seven.—All that part of said ward lying within the following-described line : Beginning at the intersection of the centre lines of Blue Hill avenue and Huckins street ; thence by the centre lines of Blue Hill avenue, Dudley street, Hampden street, Norfolk avenue, Magazine, George, Langdon, Dennis and Huckins streets to the point of beginning—464 voters.

Precinct Eight.—All that part of said ward lying within the following-described line : Beginning at the intersection of the centre lines of East Cottage and Dudley streets ; thence by the centre lines of Dudley, Langdon, George and Magazine streets and Massachusetts avenue to the centre line of location of the New York & New England Railroad ; thence by said centre line of location to East Cottage street ; thence by the centre line of East Cottage street to the point of beginning—475 voters.

Precinct Nine.—All that part of said ward lying within the following-described line : Beginning at the intersection of the centre lines of West Cottage street and Blue Hill avenue ; thence by the centre lines of Blue Hill avenue, Huckins, Dennis, Dudley and West Cottage streets to the point of beginning—409 voters.

WARD EIGHTEEN.

Six Precincts—3,743 Voters.

Precinct One.—All that part of said ward lying within the following-described line: Beginning at the intersection of the centre lines of Cabot and Weston streets; thence by the centre lines of Weston, Tremont, and Ruggles streets, and the centre line of location of the Providence Division of the New York, New Haven & Hartford Railroad to Camden street; thence by the centre lines of Camden, Tremont, Hammond, Warwick, Windsor, and Cabot streets to the point of beginning—673 voters.

Precinct Two.—All that part of said ward lying within the following-described line: Beginning at the intersection of the centre lines of Washington and Woodbury streets; thence by the centre lines of Woodbury street, Shawmut avenue, Kendall, Tremont, Camden, and Washington streets to the point of beginning—642 voters.

Precinct Three.—All that part of said ward lying within the following-described line: Beginning at the intersection of the centre lines of Washington and Sterling streets; thence by the centre lines of Sterling street, Shawmut avenue, Windsor, Warwick, Hammond, Tremont, and

Kendall streets, Shawmut avenue, Woodbury and Washington streets to the point of beginning — 603 voters.

Precinct Four.— All that part of said ward lying within the following-described line: Beginning at the intersection of the centre lines of Washington and Vernon streets; thence by the centre lines of Vernon, Auburn, Ruggles, Cabot, and Windsor streets, Shawmut avenue, Sterling and Washington streets to the point of beginning—605 voters.

Precinct Five.— All that part of said ward lying within the following-described line: Beginning at the intersection of the centre lines of Cabot and Linden Park streets; thence by the centre lines of Linden Park, Tremont, and Prentiss streets to the centre line of location of the Providence Division of the New York, New Haven & Hartford Railroad; thence by the said centre line of location to Ruggles street; thence by the centre lines of Ruggles, Tremont, Weston, and Cabot streets to the point of beginning—619 voters.

Precinct Six.— All that part of said ward lying within the following-described line: Beginning at the intersection of the centre lines of Warren and Dudley streets; thence through the centre lines of Dudley, Washington, and Barlett streets to Eliot square; thence through the centre lines of Roxbury, Gay, Linden Park, Cabot, Ruggles, Auburn, Vernon, Washington, and Warren streets to the point of beginning—601 voters.

WARD NINETEEN.

Eight Precincts — 3,741 Voters.

Precinct One.— All that part of said ward lying within the following-described line: Beginning at the intersection of the centre lines of Parker and Conant streets; thence by the centre lines of Conant street and Huntington avenue to the boundary line between Boston and Brookline; thence by said boundary line and centre of Muddy River to the extension of Huntington entrance to Back Bay Fens; thence by said entrance to Huntington avenue; thence by the centre line of Parker street to the point of beginning—448 voters.

Precinct Two.— All that part of said ward lying within the following-described line: Beginning at the intersection of the centre lines of the location of the Providence Division of the New York, New Haven & Hartford Railroad and Station street; thence by the centre lines of Station and Parker streets, Huntington and Rogers avenues to the centre line of location of the Providence Division of the New York, New Haven & Hartford Railroad; thence by the centre line of the location of said railroad to the point of beginning—509 voters.

Precinct Three.— All that part of said ward lying within the following-described line: Beginning at the intersection of the centre lines of Phillips and Tremont streets; thence by the centre lines of Tremont street, Huntington avenue, Conant and Phillips streets to the point of beginning—497 voters.

Precinct Four.—All that part of said ward lying within the following-described line: Beginning at the intersection of the centre lines of the location of the Providence Division of the New York, New Haven & Hartford Railroad and Cedar street; thence by the centre lines of Cedar, Terrace, Alleghany, and Parker streets, Delle avenue, Burney, Phillips, Conant, Parker, and Station streets to the centre line of location of the Providence Division of the New York, New Haven & Hartford Railroad; thence by said centre line of location to the point of beginning—510 voters.

Precinct Five.—All that part of said ward lying within the following-described line: Beginning at the intersection of the centre lines of Highland and Linwood streets; thence by the centre lines of Linwood, Centre, Gardner, and Roxbury streets, and Columbus avenue to the centre line of location of the Providence Division of the New York, New Haven & Hartford Railroad; thence by the centre line of location of said railroad to Prentiss street; thence by the centre lines of Prentiss, Tremont, Linden Park, Gay, Roxbury, and Highland streets to the point of beginning—489 voters.

Precinct Six.—All that part of said ward lying within the following-described line: Beginning at the intersection of the centre lines of Highland and Marcella streets; thence by the centre lines of Marcella and New Heath streets to the centre line of location of the Providence Division of the New York, New Haven & Hartford Railroad; thence by said centre line of location to Columbus avenue; thence by the centre lines of Columbus avenue, Roxbury, Gardner, Centre, Linwood, and Highland streets to the point of beginning—527 voters.

Precinct Seven.—All that part of said ward lying within the following-described line: Beginning at the intersection of the centre lines of location of the Providence Division of the New York, New Haven & Hartford Railroad and New Heath street; thence by the centre lines of New Heath and Parker streets, Fisher, Parker Hill, and Huntington avenues, Tremont and Burney streets, Delle avenue, Parker, Alleghany, Terrace, and Cedar streets to the centre line of location of the Providence Division of the New York, New Haven & Hartford Railroad; thence by said centre line of location to the point of beginning—356 voters.

Precinct Eight.—All that part of said ward lying within the following-described line: Beginning at the intersection of the centre lines of Parker and Heath streets; thence by the centre lines of Heath, Bickford, Minden, and Day streets, Grotto Glen and Grotto Glen extended to Jamaicaaway; thence by the centre lines of Jamaicaaway to the boundary line between Boston and Brookline; thence by said boundary line to Huntington avenue; thence by the centre lines of Huntington, Parker Hill, and Fisher avenues and Parker street to the point of beginning—405 voters.

* WARD TWENTY.

. Ten Precincts — 7,341 Voters.

Precinct One. — All that part of said ward lying within the following-described line: Beginning at the intersection of the centre lines of Greenwich and Freeport streets; thence by the centre lines of Freeport street, Dorchester avenue, Romsey, and Sydney streets, and Crescent avenue, to the centre line of the location of the Old Colony system of the New York, New Haven and Hartford Railroad; thence by said centre line of location to its intersection with Columbia road; thence by said Columbia road to the Harbor Commissioners' line; thence by the Harbor Commissioners' line to Greenwich street extended; thence through the centre of Greenwich street extended to the point of beginning — 724 voters.

Precinct Two. — All that part of said ward lying within the following-described line: Beginning at the intersection of the centre lines of Dorchester avenue and Thornley street; thence by the centre lines of Thornley, Pleasant, Stoughton, and Salcombe streets, Cushing avenue, Jerome, and Hancock streets, and Columbia road, to Edward Everett square; thence through the centre of East Cottage street, Crescent avenue, Sydney, and Romsey streets, and Dorchester avenue to the point of beginning — 756 voters.

Precinct Three. — All that part of said ward lying within the following-described line: Beginning at the intersection of the centre lines of Dorchester avenue and Hancock street; thence by the centre lines of Hancock, High, Church, Bowdoin, and Quincy streets, Columbia road, Hancock, and Jerome streets, Cushing avenue, Salcombe, Stoughton, Pleasant, and Thornley streets, and Dorchester avenue to the point of beginning — 717 voters.

Precinct Four. — All that part of said ward lying within the following-described line: Beginning at the intersection of the centre lines of Greenwich and Freeport streets; thence by the centre lines of Greenwich street, Dorchester avenue, Ellet, Adams, Robinson, Draper, Longfellow, Topliff, Bowdoin, Church, High, and Hancock streets, Dorchester avenue, and Freeport street to the point of beginning — 696 voters.

Precinct Five. — All that part of said ward lying within the following-described line: Beginning at the intersection of the centre lines of Dorchester avenue and Charles street; thence by the centre lines of Charles street, Geneva avenue, Tonawanda, Greenbrier, Bowdoin, Topliff, Longfellow, Draper, Robinson, Adams, and Ellet streets, and Dorchester avenue to the point of beginning — 714 voters.

Precinct Six. — All that part of said ward lying within the following-described line: Beginning at the intersection of the centre lines of Bow-

*The lines of the precincts of Ward Twenty were revised as set forth above, by an order adopted by the Board of Aldermen, April 7, 1902, and approved by the Mayor April 9, 1902.

doin and Washington streets ; thence by the centre line of Washington street to the centre line of the location of the Midland Division of the New York, New Haven and Hartford Railroad ; thence by said centre line of location to its intersection with the centre line of Quincy street ; thence by the centre lines of Quincy and Bowdoin streets to the point of beginning — 747 voters.

Precinct Seven. — All that part of said ward lying within the following-described line : Beginning at the intersection of the centre lines of Elmo street and Blue Hill avenue ; thence by the centre lines of Blue Hill avenue and Quincy street to the centre line of the location of the Midland Division of the New York, New Haven and Hartford Railroad ; thence by said centre line of location to its intersection with the centre line of Washington street ; thence by the centre lines of Washington, Erie, and Elmo streets to the point of beginning — 769 voters.

Precinct Eight. — All that part of said ward lying within the following-described line: Beginning at the intersection of the centre lines of Talbot and Blue Hill avenues ; thence by the centre lines of Blue Hill avenue, Elmo, Erie, and Washington streets to the centre line of location of the Midland Division of the New York, New Haven and Hartford Railroad ; thence by said centre line of location to its intersection with the centre line of Talbot avenue ; thence by the centre line of Talbot avenue to the point of beginning — 782 voters.

Precinct Nine. — All that part of said ward lying within the following-described line : Beginning at the intersection of the centre lines of Washington street and Talbot avenue ; thence by the centre line of Talbot avenue to the centre line of the location of the Midland Division of the New York, New Haven and Hartford Railroad ; thence by said centre line of location to its intersection with the centre line of Washington street ; thence by the centre line of Washington street to the point of beginning — 736 voters.

Precinct Ten. — All that part of said ward lying within the following-described line : Beginning at the intersection of the centre lines of Dorchester and Centre avenues ; thence by the centre lines of Centre avenue, Centre, Washington, Bowdoin, Greenbrier, and Tonawanda streets, Geneva avenue, Charles street, and Dorchester avenue to the point of beginning — 700 voters.

WARD TWENTY-ONE.

Nine Precincts — 3,984 Voters.

Precinct One. — All that part of said ward lying within the following-described line : Beginning at the intersection of the centre lines of Regent and Circuit streets ; thence by the centre lines of Circuit, Washington, Dudley, Warren, and Regent streets to the point of beginning — 480 voters.

Precinct Two. — All that part of said ward lying within the following-

described line : Beginning at the intersection of the centre lines of Regent and Dale streets; thence by the centre lines of Dale, Washington, Cedar, Highland, Dudley, Bartlett, Washington, Circuit, and Regent streets to the point of beginning — 430 voters.

Precinct Three. — All that part of said ward lying within the following-described line : Beginning at the intersection of the centre lines of Mayfair and Elmore streets; thence by the centre lines of Elmore, Washington, Valentine, Thornton, Ellis, Hawthorn, Highland, Cedar, Washington, Dale, Bainbridge, and Mayfair streets to the point of beginning — 319 voters.

Precinct Four. — All that part of said ward lying within the following-described line : Beginning at the intersection of the centre lines of Walnut avenue and Bainbridge street; thence by the centre lines of Bainbridge, Dale, Regent, and Warren streets, Walnut avenue, Dale, Laurel, and Bower streets, and Walnut avenue to the point of beginning — 453 voters.

Precinct Five. — All that part of said ward lying within the following-described line : Beginning at the intersection of the centre lines of Bower and Warren streets; thence by the centre lines of Bower, Laurel, and Dale streets, Walnut avenue, and Warren street to the point of beginning — 439 voters.

Precinct Six. — All that part of said ward lying within the following-described line : Beginning at the intersection of the centre lines of Edgewood and Warren streets; thence by the centre lines of Warren and Moreland streets, Blue Hill avenue, Southwood and Edgewood streets to the point of beginning — 465 voters.

Precinct Seven. — All that part of said ward lying within the following-described line: Beginning at the intersection of the centre lines of Intervale and Warren streets; thence by the centre lines of Warren, Edgewood, and Southwood streets, Blue Hill avenue, and Intervale street to the point of beginning — 489 voters.

Precinct Eight. — All that part of said ward lying within the following-described line: Beginning at the intersection of the centre lines of Seaver street and Humboldt avenue; thence by the centre lines of Humboldt avenue, Bower, Warren, and Intervale streets, Blue Hill avenue, and Seaver street to the point of beginning — 495 voters.

Precinct Nine. — All that part of said ward lying within the following-described line: Beginning at the intersection of the centre lines of Humboldt avenue and Seaver street; thence by the centre lines of Seaver street, Walnut and Westminster avenues, Washington, Elmore, Mayfair, and Bainbridge streets, Walnut avenue, Bower street, and Humboldt avenue to the point of beginning — 414 voters.

WARD TWENTY-TWO.

Eight Precincts — 3,814 Voters.

Precinct One. — All that part of said ward lying within the following-described line: Beginning at the intersection of the centre lines of

Chestnut and Spring Park avenues; thence by the centre lines of Spring Park avenue, Centre, Perkins, and Chestnut streets to the boundary line between Boston and Brookline; thence by said boundary line to the centre line of Jamaica way; thence by the centre line of Jamaica way to Grotto Glen extended; thence through the centre lines of Grotto Glen extended, Grotto Glen, Day, Round Hill, Edge Hill, Gay Head, Centre, and Forbes streets, and Chestnut avenue to the point of beginning—498 voters.

Precinct Two. — All that part of said ward lying within the following-described line: Beginning at the intersection of the centre line of location of the Providence Division of the New York, New Haven and Hartford Railroad and the centre line of Centre street; thence by the centre lines of Centre, Gay Head, Edge Hill, Round Hill, and Day streets to the ward line; thence by said ward line through Day, Minden, Bickford, Heath, and New Heath streets to the centre line of location of the Providence Division of the New York, New Haven and Hartford Railroad; thence by said centre line of location to the point of beginning—490 voters.

Precinct Three. — All that part of said ward lying within the following-described line: Beginning at the intersection of the centre lines of Marcella and Washington streets; thence through the centre lines of Marcella and Ritchie streets to the intersection of the centre line of Centre street and the centre line of location of the Providence Division of the New York, New Haven and Hartford Railroad; thence by the said centre line of location to the ward line; thence by said ward line through New Heath, Centre, Marcella, Highland, Hawthorn, Ellis, Thornton, Valentine, and Washington streets to the point of beginning—503 voters.

Precinct Four. — All that part of said ward lying within the following-described line: Beginning at the intersection of the centre line of School street and the ward line; thence by the centre lines of School, Washington, and Boylston streets, Baker court, Germania, Bismarck, and Porter streets, Boylston avenue, and Boylston street to the centre line of location of the Providence Division of the New York, New Haven and Hartford Railroad; thence by said centre line of location to the centre line of Centre street; thence by the centre lines of Centre, Ritchie, Marcella, and Washington streets, Westminster and Walnut avenues to the point of beginning—489 voters.

Precinct Five. — All that part of said ward lying within the following-described line: Beginning at the intersection of the centre lines of Boylston street and Chestnut avenue; thence by the centre lines of Chestnut avenue, Forbes and Centre streets to the centre line of location of the Providence Division of the New York, New Haven and Hartford Railroad; thence by said centre line of location to Boylston street; thence by the centre line of Boylston street to the point of beginning—488 voters.

Precinct Six. — All that part of said ward lying within the following-described line : Beginning at the intersection of the centre lines of Perkins street and the ward line; thence by the centre lines of Perkins and Centre streets, Spring Park and Chestnut avenues, and Boylston street to the centre line of location of the Providence Division of the New York, New Haven and Hartford Railroad; thence by said centre line of location to Oakdale street; thence by the centre lines of Oakdale, Lamartine and Bell streets, Chestnut avenue, Green, Rockview, St. John, and Centre streets to the ward line; thence by said ward line through Myrtle and Pond streets and Jamaica way to the point of beginning — 411-voters.

Precinct Seven. — All that part of said ward lying within the following-described line : Beginning at the ward line at the junction of Centre and Green streets; thence through the centre lines of Centre, St. John, Rockview, and Green streets, Chestnut avenue, Bell, Lamartine, and Oakdale streets to the centre line of location of the Providence Division of the New York, New Haven and Hartford Railroad; thence by said centre line of location to Carolina avenue; thence through the centre lines of Carolina avenue, South and Centre streets to the point of beginning — 456 voters.

Precinct Eight. — All that part of said ward lying within the following-described line : Beginning at the intersection of the centre line of School street and the ward line; thence by said ward line through Walnut avenue, Sigourney street, Glen road, and Green street to the centre line of location of the Providence Division of the New York, New Haven and Hartford Railroad; thence by said centre line of location to Boylston street; thence through the centre lines of Boylston street and Boylston avenue, Porter, Bismarck, and Germania streets, Baker court, Boylston, Washington, and School streets to the point of beginning—479 voters.

WARD TWENTY-THREE.

Nine Precincts — 3,350 Voters.

Precinct One. — All that part of said ward lying within the following-described line: Beginning at the intersection of the centre lines of South and Custer streets; thence by the centre lines of Custer, Goldsmith, Centre and Allandale streets to the boundary line between Boston and Brookline; thence by said boundary line to the centre line of Chestnut street; thence by the centre lines of Chestnut and Perkins streets, Jamaica way, Pond, Myrtle, Centre, and South streets to the point of beginning — 329 voters.

Precinct Two. — All that part of said ward lying within the following described line: Beginning at the intersection of the centre line of Keyes street and the centre line of location of the Providence Division of the New York, New Haven and Hartford Railroad; thence by said centre line of location and the centre line of location of the West Roxbury Branch of said railroad to the centre line of South street; thence by the centre

lines of South, Bussey, Walter, Centre, Goldsmith, and Custer streets, Carolina avenue, Lee and Keyes streets to the point of beginning — 395 voters.

Precinct Three. — All that part of said ward lying within the following described line: Beginning at the intersection of the centre lines of Glen road and Forest Hills street; thence by the centre lines of Forest Hills and Morton streets, the Arborway, and Washington street to the centre line of location of the Providence Division of the New York, New Haven and Hartford Railroad; thence by said centre line of location to the centre line of Keyes street; thence by the centre lines of Keyes and Lee streets and Carolina avenue to the centre line of location of the Providence Division of the New York, New Haven and Hartford Railroad; thence by said centre line of location to the centre line of Green street; thence by the centre lines of Green street and Glen road to the point of beginning — 419 voters.

* *Precinct Four.* — All that part of said ward lying within the following-described line: Beginning at the intersection of the centre lines of Seaver street and Blue Hill avenue; thence by the centre lines of Blue Hill avenue and Harvard street to the boundary line between Boston and Hyde Park; thence by said boundary line to its intersection with the centre line of Ashland street; thence by the centre lines of Ashland, Sutton, Berry, Canterbury, Bourne, Florence and Hunter streets, and Hyde Park avenue to the centre line of Stony Brook; thence by the centre lines of Stony Brook, Whipple avenue, Washington and South streets to the centre line of location of the West Roxbury Branch of the Providence Division of the New York, New Haven and Hartford Railroad; thence by said centre line of location to the centre line of Washington street; thence by the centre lines of Washington street, Arborway, Morton and Forest Hills streets, Glen road, Sigourney street, Walnut avenue and Seaver street to the point of beginning — [450 voters].

Precinct Five. — All that part of said ward lying within the following-described line: Beginning at the intersection of the centre line of Ashland street and the boundary line between Boston and Hyde Park; thence by said boundary line and the centre line of the Stony Brook Reservation, Washington and Rockland streets, Farrington avenue, Beech, Kittredge, Sycamore, Ashland, South and Washington streets, and Whipple avenue, to the centre line of Stony Brook; thence by said centre line and the centre line of Hyde Park avenue, Hunter, Florence, Bourne, Canterbury, Berry, Sutton and Ashland streets to the point of beginning — [489 voters].

Precinct Six. — All that part of said ward lying within the following described line: Beginning at the intersection of the centre lines of Ashland and Sycamore streets; thence by the centre lines of Sycamore,

* Boundaries of Precincts Four, Five, Six, Seven and Eight were changed by vote of the Board of Aldermen of March 14, 1898, which was approved by the Mayor on March 16, 1898. The numbers in brackets remain unchanged.

Kittredge and Beech streets, Farrington avenue, Rockland and Washington streets, the West Roxbury Parkway, Beech, Centre and Central streets to the centre line of location of the West Roxbury branch of the Providence Division of the New York, New Haven and Hartford Railroad; thence by said centre line of location and the centre lines of South and Ashland streets to the point of beginning — [384 voters].

Precinct Seven. — All that part of said ward lying within the following-described line: Beginning at the intersection of the centre lines of South and Bussey streets; thence by the centre lines of South, Washington and South streets to the centre line of location of the West Roxbury Branch of the Providence Division of the New York, New Haven and Hartford Railroad; thence by said centre line of location to the centre line of Central street; thence by the centre lines of Central, Centre and Church streets to the boundary line between Boston and Brookline; thence by said boundary line to the centre line of Allandale street; thence by the centre line of Allandale, Centre, Walter and Bussey streets to the point of beginning — [246 voters].

Precinct Eight. — All that part of said ward lying within the following-described line: Beginning at the intersection of the centre line of the Stony Brook Reservation and the boundary line between Boston and Hyde Park; thence by said boundary line to the centre line of Grove street; thence by the centre lines of Grove and Washington streets, Cottage avenue, Lorette, Perham and Baker streets to the boundary line between Boston and Newton; thence by the boundary lines between Boston and Newton and between Boston and Brookline to the centre line of Church street; thence by the centre lines of Church, Centre, and Beech streets, West Roxbury Parkway and Stony Brook Reservation to the point of beginning — [376 voters].

Precinct Nine. — All that part of said ward lying within the following-described line: Beginning at the intersection of the centre line of Grove street and the boundary line between Boston and Hyde Park; thence by said boundary line and the boundary lines between Boston and Dedham and Boston and Newton to the centre line of Baker street; thence by the centre lines of Baker, Perham, and Lorette streets, Cottage avenue, Washington and Grove streets to the point of beginning — 262 voters.

WARD TWENTY-FOUR.

Nine Precincts — 3,755 Voters.

Precinct One. — All that part of said ward lying within the following-described line: Beginning at the intersection of the centre lines of Dorchester avenue and Greenwich street; thence by the centre lines of Greenwich street and Greenwich street extended to the Harbor Commissioners' line; thence by the Harbor Commissioners' line to a point opposite the middle of Commercial Point bridge; thence to the middle of said bridge by a line at right angles thereto; thence by the centre lines of said bridge, Freeport and Preston streets to the centre line of location of the Old Colony Division of the New York, New Haven and

Hartford Railroad; thence by said centre line of location to Park street; thence by the centre lines of Park street and Dorchester avenue to the point of beginning—418 voters.

Precinct Two.—All that part of said ward lying within the following-described line: Beginning at the intersection of the centre line of Ashmont street and Neponset avenue; thence by the centre lines of Neponset avenue, Pope's Hill and Freeport streets to the middle of Commercial Point bridge; thence by a line at right angles thereto to the Harbor Commissioners' line; thence by the Harbor Commissioners' line to the centre line of location of the Old Colony Division of the New York, New Haven and Hartford Railroad; thence by said centre line of location to the boundary line between Boston and Quincy; thence by said boundary line to the middle of the Neponset bridge; thence by the centre lines of said bridge, Neponset avenue, Chickatawbut and Plain streets, Pierce avenue, Newhall and Ashmont streets to the point of beginning—419 voters.

Precinct Three.—All that part of said ward lying within the following-described line: Beginning at the intersection of the centre lines of Dorchester avenue and Wrentham street; thence by the centre lines of Dorchester avenue and Park street to the centre line of location of the Old Colony Division of the New York, New Haven and Hartford Railroad; thence by said centre line of location to the centre line of Preston street; thence by the centre lines of Preston and Freeport streets, Commercial Point bridge, Freeport and Pope's Hill streets, Neponset avenue, Ashmont, Adams, Shelton, and Wrentham streets to the point of beginning—437 voters.

Precinct Four.—All that part of said ward lying within the following described line: Beginning at the intersection of the centre lines of Dorchester avenue and Wrentham street; thence by the centre lines of Wrentham, Shelton, Adams, Ashmont, and Newhall streets, Pierce avenue, Plain and Chickatawbut streets, and Neponset avenue to the middle of the Neponset bridge; thence by the boundary line between Boston and Quincy through the centre of Neponset river to the middle of Granite bridge; thence by the centre lines of said bridge, Granite avenue, Adams, Minot, Carruth, and Ashmont streets to Peabody square; thence across Peabody square to the centre line of Dorchester avenue; thence by the centre line of Dorchester avenue to the point of beginning—428 voters.

Precinct Five.—All that part of said ward lying within the following-described line: Beginning at the intersection of the centre line of Milton bridge and the boundary line between Boston and Milton; thence by the centre lines of said bridge, Washington street, and Dorchester avenue to Peabody square; thence across Peabody square and by the centre line of Ashmont, Carruth, Minot and Adams streets and Granite avenue to the middle of Granite bridge; thence by the boundary line between Boston and Milton through Neponset river to the point of beginning—415 voters.

Precinct Six. — All that part of said ward lying within the following-described line: Beginning at the intersection of the centre line of Central-avenue bridge and the boundary line between Boston and Milton; thence by the centre lines of said bridge, Central avenue, River, Cedar, Sanford, Washington, and Ashmont streets, Dorchester avenue, and Washington street to the middle of the Milton bridge; thence by the boundary line between Boston and Milton through Neponset river to the point of beginning — 401 voters.

Precinct Seven. — All that part of said ward lying within the following-described line: Beginning at the intersection of the centre lines of Armandine street and Milton avenue; thence by the centre lines of Milton avenue, Edson, Norfolk and Bernard streets, Talbot avenue, Centre street, Centre and Dorchester avenues, Ashmont, Washington and Armandine streets to the point of beginning — 429 voters.

Precinct Eight. — All that part of said ward lying within the following-described line: Beginning at the intersection of the centre lines of Morton and Sanford streets; thence by the centre lines of Morton, Corbet, Norfolk, Morton and Back streets, Talbot avenue, Bernard, Norfolk, and Edson streets, Milton avenue, Armandine, Washington, and Sanford streets to the point of beginning — 407 voters.

Precinct Nine. — All that part of said ward lying within the following-described line: Beginning at the intersection of the centre line of Central-avenue bridge and the boundary line between Boston and Milton; thence by the boundary line between Boston and Milton through Neponset river to the boundary line between Boston and Hyde Park; thence by said boundary line to Back street; thence by the centre lines of Back, Morton, Norfolk, Corbet, Morton, Sanford, Cedar, and River streets, Central avenue, and Central-avenue bridge to the point of beginning — 401 voters.

WARD TWENTY-FIVE.

Seven Precincts — 3,025 Voters.

Precinct One. — All that part of said ward lying within the following-described line: Beginning at the intersection of the centre lines of Aldie and Everett streets; thence by the centre lines of Everett street, Western avenue and Western-avenue bridge to the ward line in Charles river; thence by said ward line to its intersection with the centre line of an old creek, which formerly formed the boundary line between Brookline and Brighton; thence by said centre line to the centre line of location of the Boston and Albany Railroad; thence by said centre line of location to the centre line of Cambridge street; thence by the centre lines of Cambridge, Mansfield, Bradbury, and Aldie streets to the point of beginning — 470 voters.

Precinct Two. — All that part of said ward lying within the following-described line: Beginning at the intersection of the centre lines of Brighton avenue and Everett street; thence by the centre lines of

Everett, Aldie, Bradbury, Mansfield, and Cambridge streets to the centre line of location of the Boston and Albany Railroad; thence by said centre line of location to its intersection with the centre line of an old creek, which formerly formed the boundary line between Brookline and Brighton; thence by said centre line to the ward line in Charles river; thence by said ward line and the centre line of Ashby street extended, and the centre line of Ashby street and the southerly line of Commonwealth avenue and the centre line of Brighton avenue to the point of beginning — 483 voters.

Precinct Three. — All that part of said ward lying within the following-described line: Beginning at the intersection of the boundary line between Boston and Brookline and the centre line of Summit avenue; thence by the centre lines of Summit and Commonwealth avenues, Warren, Cambridge, Dustin, and North Beacon streets, and Brighton avenue to Commonwealth avenue; thence across Commonwealth avenue to the boundary line between Boston and Brookline; thence by said boundary line to the point of beginning — 385 voters.

Precinct Four. — All that part of said ward lying within the following-described line: Beginning at the intersection of the centre line of North Beacon-street bridge and the ward line in Charles river; thence by said ward line through Charles river to its intersection with the centre line of Western-avenue bridge; thence by the centre line of Western-avenue bridge, Western avenue, Everett and North Beacon streets and North Beacon-street bridge to the point of beginning — 427 voters.

Precinct Five. — All that part of said ward lying within the following-described line: Beginning at the intersection of the centre lines of Parsons and North Beacon streets; thence by the centre lines of North Beacon, Dustin, Cambridge, Sparhawk, Market, Washington, Oakland, Faneuil and Parsons streets to the point of beginning — 376 voters.

Precinct Six. — All that part of said ward lying within the following-described line: Beginning at the intersection of the ward line in Charles river and North Beacon-street bridge; thence by the centre lines of North Beacon-street bridge, North Beacon, Parsons, Faneuil, Oakland and Washington streets, Chestnut Hill avenue, South street and Commonwealth avenue to the boundary line between Boston and Newton; thence by said boundary line and the ward line in Charles river to the point of beginning — 452 voters.

Precinct Seven. — All that part of said ward lying within the following-described line: Beginning at the intersection of the boundary line between Boston and Newton and the centre line of Commonwealth avenue; thence by the centre lines of Commonwealth avenue, South street, Chestnut Hill avenue, Market, Sparhawk, Cambridge and Warren streets, Commonwealth and Summit avenues to the boundary line between Boston and Brookline; thence by said boundary line and the boundary line between Boston and Newton to the point of beginning — 432 voters.

City Government, 1892-1901.

1892.

MAYOR.

NATHAN MATTHEWS, JR.

ALDERMEN.

JOHN H. LEE, *Chairman*.*First District.*—John H. Sullivan.*Second District.*—Michael J. Mitchell.*Third District.*—Thomas F. Keenan.*Fourth District.*—Jacob Fottler.*Fifth District.*—Nathaniel J. Rust.*Sixth District.*—Edward J. Leary.*Seventh District.*—Thomas W. Flood.*Eighth District.*—Weston Lewis.*Ninth District.*—William A. Folsom.*Tenth District.*—John F. Dever.*Eleventh District.*—John H. Lee.*Twelfth District.*—Otis Eddy.J. Mitchel Galvin, *City Clerk*.

COUNCILMEN.

DAVID F. BARRY, *President*.*Ward 1.*John L. Bates,
Hugh L. Stalker,
James A. Cochran.*Ward 2.*Thomas Arthur,
William J. Donovan,
Cornelius J. Flynn.*Ward 3.*Michael J. Tierney,
Frank McGinniss,
John M. O'Hara.*Ward 4.*Myron D. Cressy,
Albert W. Forbush,
Frank A. Teeling.*Ward 5.*William T. Graham,
John Hurley,
James W. O'Brien.*Ward 6.*Neil F. Doherty,
Charles Carroll,
John F. Fitzgerald.*Ward 7.*Cornelius H. Toland,
Cornelius Doherty,
Timothy F. Murphy.*Ward 8.*Patrick Higgins,
Hugh McLaughlin,
William F. Donovan.*Ward 9.*Seth P. Smith,
Walden Banks,
Sidney B. Everett*Ward 10.*Arthur L. Spring,
Clarence P. Weston,
William C. Parker.*Ward 11.*Charles W. Hallstram,
Frank H. Briggs,
Royal Robbins.*Ward 12.*John Quinn, jr.,
Michael T. Callahan,
William J. Welch.*Ward 13.*Michael W. Norris,
John Merrill,
William J. Sullivan.*Ward 14.*James H. Coughlin,
John A. Daunt,
Josiah S. Dean.*Ward 15.*Timothy J. Sullivan,
Frederick S. Gore,
John J. Healy.*Ward 16.*David F. Barry,
James Keenan,
Charles H. Reinhart.*Ward 17.*Charles E. Clark,
Andrew J. Patterson,
Nicholas J. Quinn.Joseph O'Kane, *Clerk*.*Ward 18.*Abraham C. Ratschesky,
Thomas Talbot,
Albert C. Smith.*Ward 19.*Thomas F. Lyons,
Mark H. Lynch,
Hubert B. Curley.*Ward 20.*Charles H. Dolan,
William B. McClellan,
Thomas H. Boyd.*Ward 21.*Melancthon W. Burlen,
Albert C. Burrage,
George M. Scates.*Ward 22.*Frederick C. Bleiler,
William F. Finneran,
Patrick F. Gormley.*Ward 23.*Franklin P. Pierce,
Frank F. Proctor,
Edward F. Draper.*Ward 24.*Charles E. Folsom, jr.,
Fred H. Young,
John B. Patterson.*Ward 25.*Henry B. Goodenough,
Edward Farrell,
Frank H. Ricker.

1893.

MAYOR.

NATHAN MATTHEWS, JR.

ALDERMEN.

JOHN H. LEE, *Chairman*.

First District.—Charles T. Witt.
Second District.—Michael J. Mitchell.
Third District.—Martin M. Lomasney.
Fourth District.—Jacob Fottler.
Fifth District.—Charles W. Hallstram.
Sixth District.—John J. Maguire.

Seventh District.—Thomas W. Flood.
Eighth District.—Alpheus Sanford.
Ninth District.—William L. Mooney.
Tenth District.—John F. Dever.
Eleventh District.—John H. Lee.
Twelfth District.—Charles E. Folsom, jr.

J. Mitchel Galvin, *City Clerk*.

COUNCILMEN.

DAVID F. BARRY, *President*.*Ward 1.*

George R. W. Battis,
 James A. Cochran,
 David H. Jones, jr.

Ward 2.

Thomas Arthur,
 Manassah E. Bradley,
 Cornelius J. Flynn.

Ward 3.

Michael W. Collins,
 William H. Fallon,
 John M. O'Hara.

Ward 4.

Timothy J. Donovan,
 William H. Marnell,
 Frank A. Teeling.

Ward 5.

William T. Graham,
 John Hurley,
 James W. O'Brien.

Ward 6.

Jeremiah E. Mahoney,
 Christopher F. O'Brien,
 Daniel D. Rourke.

Ward 7.

Cornelius Doherty,
 Bernard McMackin,
 Timothy F. Murphy.

Ward 8.

John J. Boyle,
 William F. Donovan,
 David T. King.

Ward 9.

Walden Banks,
 Sidney B. Everett,
 Seth P. Smith.

Ward 10.

William C. Parker,
 Arthur L. Spring,
 Clarence P. Weston.

Ward 11.

Frank H. Briggs,
 Charles H. Hall,
 Joshua B. Holden.

Ward 12.

Michael T. Callahan,
 Timothy J. Crowley,
 William J. Welch.

Ward 13.

John H. Griffin,
 John Merrill,
 William J. Sullivan.

Ward 14.

John B. Collins,
 William E. Mansfield,
 John P. O'Connor.

Ward 15.

Charles H. Dirksmeyer,
 Daniel A. McCarthy,
 Timothy J. Sullivan.

Ward 16.

David F. Barry,
 James Keenan,
 Charles H. Reinhart.

Ward 17.

William Berwin,
 Freeman O. Emerson,
 Andrew J. Patterson.

Ward 18.

John H. Colby,
 Henry S. Fisher,
 Albert C. Smith.

Ward 19.

Charles C. Collins,
 Thomas F. Lyons,
 Norman Mintz.

Ward 20.

Michael J. Lyons,
 Patrick E. Kiddle,
 Albert Wise.

Ward 21.

Richard F. Andrews, jr.,
 Walter C. Brown,
 George M. Scates.

Ward 22.

William F. Finneran,
 Patrick F. Gormley,
 Charles J. Jacobs.

Ward 23.

William A. Davis,
 Edward F. Draper,
 James H. Kelly.

Ward 24.

Herbert M. Manks,
 John B. Patterson,
 George I. Robinson, jr.

Ward 25.

J. Harris Aubin,
 Henry B. Goodenough,
 Samuel H. Mitchell.

Joseph O'Kane, *Clerk*.

1894.

MAYOR.

NATHAN MATTHEWS, JR.

ALDERMEN.¹ALPHEUS SANFORD, *Chairman.*

John H. Lee,
Jacob Fottler,
John F. Dever,
Alpheus Sanford,
Charles W. Hallstram,
Charles E. Folsom,

Martin M. Lomasney,
Charles T. Witt,
David F. Barry,
Charles H. Bryant,
Bordman Hall,
Edward W. Presho.

J. Mitchel Galvin, *City Clerk.*

COUNCILMEN.

CHRISTOPHER F. O'BRIEN, *President.**Ward 1.*

James A. Cochran,
George R. W. Battis,
David H. Jones, jr.

Ward 2.

Manassah E. Bradley,
John W. Hayes,
Michael J. Leary.

Ward 3.

John M. O'Hara,
Michael W. Collins,
Peter F. Tague.

Ward 4.

Timothy J. Donovan,
William H. Marnell,
Martin F. Connorton.

Ward 5.

John Hurley,
William J. Miller,
James T. Roche.

Ward 6.

Jeremiah E. Mahoney,
Christopher F. O'Brien,
Daniel D. Rourke.

Ward 7.

Bernard McMackin,
Patrick J. Carroll,
George F. Coleman.

Ward 8.

John J. Boyle,
David T. King,
Daniel A. Whelton.

Ward 9.

Sidney B. Everett,
J. Henderson Allston,
Stanley Rufin.

Ward 10.

Calvin M. Lewis,
Edward H. McGuire,
Walter L. Sears.

Ward 11.

Frank H. Briggs,
Charles H. Hall,
Joshua B. Holden.

Ward 12.

Cornelius F. Desmond,
Michael T. Callahan,
Timothy J. Crowley.

Ward 13.

Michael W. Norris,
John H. Griffin,
John J. Browne.

Ward 14.

John B. Collins,
John E. Baldwin,
Jeffrey R. Eager, jr.

Ward 15.

Timothy J. Sullivan,
Daniel A. McCarthy,
Michael J. Reidy.

Ward 16.

James Keenan,
Charles H. Reinhart,
Timothy J. Wholey.

Ward 17.

S. Edward Shaw,
William Berwin,
Freeman O. Emerson.
Joseph O'Kane, *Clerk.*

Ward 18.

Albert C. Smith,
John H. Colby,
Henry S. Fisher.

Ward 19.

Mark H. Lynch,
Joseph L. Bartlett,
Daniel F. Connor.

Ward 20.

Patrick E. Riddle,
Albert Wise,
Edwin S. Fields.

Ward 21.

Richard F. Andrews, jr.,
William W. Davis,
William M. McInnes.

Ward 22.

Patrick F. Gormley,
Edward H. Costello,
Thomas Reynolds.

Ward 23.

William A. Davis,
James H. Kelly,
Frederick A. Wood.

Ward 24.

John B. Patterson,
Herbert M. Manks,
George I. Robinson, jr.

Ward 25.

Henry B. Goodenough,
Samuel H. Mitchell,
Eugene A. Reed, jr.

¹ Statutes of 1893, Chap. 473, provides for the election of Aldermen-at-large, instead of by districts.

1895.

MAYOR.

EDWIN U. CURTIS.

ALDERMEN.

ALPHEUS SANFORD, *Chairman.*

John H. Lee,
John F. Dever,
Alpheus Sanford,
Charles E. Folsom,
Martin M. Lomasney,
Charles T. Witt,

David F. Barry,
Charles H. Bryant,
Edward W. Presho,
Thomas W. Flood,
Horace G. Allen,
Perlie A. Dyar.

J. Mitchel Galvin, *City Clerk.*

COUNCILMEN.

CHRISTOPHER F. O'BRIEN, *President.**Ward 1.*

George R. W. Battis,
Joseph H. Barnes, jr.,
John E. Lowden.

Ward 2.

Michael J. Leary,
Joseph A. Conry,
John L. Kelly.

Ward 3.

Peter F. Tague,
James F. Haley,
John J. O'Callaghan.

Ward 4.

Martin F. Connorton,
George A. Garland,
William E. Mahoney.

Ward 5.

William J. Miller,
James T. Roche,
James J. Brock.

Ward 6.

Jeremiah E. Mahoney,
Christopher F. O'Brien,
James A. Doherty.

Ward 7.

Patrick J. Carroll,
George F. Coleman,
James C. Murphy.

Ward 8.

David T. King,
Daniel A. Whelton,
Simon Hirshon.

Ward 9.

J. Henderson Allston,
Stanley Ruffin,
John R. Foster.

Ward 10.

Edward H. McGuire,
Walter L. Sears,
Edward S. Crockett.

Ward 11.

Frank H. Briggs,
Charles H. Hall,
George U. Crocker.

Ward 12.

Michael T. Callahan,
Timothy J. Crowley,
Timothy J. Butler.

Ward 13.

Michael W. Norris,
John J. Browne,
William H. Woods.

Ward 14.

John E. Baldwin,
John H. Dunn,
John P. O'Connor.

Ward 15.

Michael J. Reidy,
Edward C. Cadigan,
John J. Mahoney.

Ward 16.

Timothy J. Wholey,
Patrick Bowen,
John J. Gartland, jr.

Ward 17.

William Berwin,
Freeman O. Emerson,
Benjamin C. Lane.

Joseph O'Kane, *Clerk.**Ward 18.*

John H. Colby,
John W. Johnson,
G. Waldon Smith.

Ward 19.

Daniel F. Connor,
George W. Bennett,
Michael E. Gaddis.

Ward 20.

Patrick E. Riddle,
Edwin S. Fields,
Timothy E. McCarthy.

Ward 21.

Richard F. Andrews, jr.,
Samuel C. Jones,
Alfred Newmarch.

Ward 22.

Edward H. Costello,
Thomas Reynolds,
Charles Jacobs.

Ward 23.

Frederick A. Wood,
Chauncey K. Bullock,
Edward Orchard.

Ward 24.

Herbert M. Manks,
Franklin L. Codman,
Walter W. Strangman.

Ward 25.

Eugene A. Reed, jr.,
William M. Farrington,
Francis F. Morton.

1896.

MAYOR.

JOSIAH QUINCY.¹

ALDERMEN.

JOHN H. LEE, *Chairman.*

John H. Lee,
Charles E. Folsom,
David F. Barry,
Charles H. Bryant,
Edward W. Presho,
Horace G. Allen,

Perlie A. Dyar,
Bordman Hall,
William F. Donovan,
William J. Donovan,
John J. Mahoney,
Salem D. Charles.

J. Mitchel Galvin, *City Clerk.*

COUNCILMEN.

JOSEPH A. CONRY, *President.**Ward 1.*

Joseph H. Barnes, jr.
John E. Lowden,
Collingwood C. Millar.

Ward 2.

Joseph A. Conry,
John L. Kelly,
William B. Whitney.

Ward 3.

Peter F. Tague,
James F. Haley,
John J. O'Callaghan.

Ward 4.

Martin F. Connorton,
William E. Mahoney,
John E. McCarthy.

Ward 5.

William J. Miller,
James J. Brock,
Dennis J. Falvey.

Ward 6.

James A. Doherty,
John A. Ryan,
James H. Shannon.

Ward 7.

James C. Murphy,
Michael J. McColgan,
John A. Rowan.

Ward 8.

Simon Hirshon,
Francis J. Horgan,
Daniel J. Kiley.

Ward 9.

Stanley Ruffin,
John R. Foster,
Nelson I. Southwick.

Ward 10.

Edward H. McGuire,
Alfred H. Colby,
Calvin M. Lewis.

Ward 11.

Frank H. Briggs,
George U. Crocker,
Alfred F. Kinney.

Ward 12.

Michael T. Callahan,
Timothy J. Butler,
John J. Falvey.

Ward 13.

Hugh W. Bresnahan,
James T. Mahony, jr.
Patrick J. O'Toole.

Ward 14.

John E. Baldwin,
John H. Dunn,
William P. Hickey.

Ward 15.

Edward C. Cadigan,
John J. Mahoney,
Thomas F. Donovan.

Ward 16.

Patrick Bowen,
John Dugan,
David McCarthy.

Ward 17.

Benjamin C. Lane,
George Y. Banchor,
Charles H. Innes.

Joseph O'Kane, *Clerk.**Ward 18.*

G. Waldon Smith,
Sidney Moulthrop,
Arthur G. Wood.

Ward 19.

Michael E. Gaddis,
Thomas L. Noonan,
George O. Whittaker.

Ward 20.

Patrick E. Riddle,
Timothy E. McCarthy,
Timothy L. Connolly.

Ward 21.

Samuel C. Jones,
Alfred Newmarch,
Albert C. Sawyer.

Ward 22.

Edward H. Costello,
Charles Jacobs,
Charles P. Nangle.

Ward 23.

Edward Orchard,
Charles W. Dennis,
John A. Maier, jr.

Ward 24.

Franklin L. Codman,
Walter W. Strangman,
Thomas C. Bachelder.

Ward 25.

William M. Farrington,
Francis F. Morton,
Elmer E. Chain.

¹Elected for two years. (See Chap. 449, Acts of 1895.)

1897.

MAYOR.
JOSIAH QUINCY.¹

ALDERMEN.

PERLIE A. DYAR, *Chairman.*John H. Lee,
David F. Barry,
Edward W. Presho,
Perlie A. Dyar,
William F. Donovan,
William J. Donovan,William Berwin,
Franklin L. Codman,
John H. Colby,
Josiah S. Dean,
William H. Lott,
Milton C. Paige.J. Mitchel Galvin, *City Clerk.*

COUNCILMEN.

JOSEPH A. CONRY, *President.**Ward 1.*Collingwood C. Millar,
Charles I. Albee,
A. Dudley Bagley.*Ward 2.*Joseph A. Conry,
William J. Cronin,
James H. Donovan.*Ward 3.*John J. O'Callaghan,
Henry B. Carroll,
John I. Toland.*Ward 4.*William E. Mahoney,
John W. Donohue,
Joseph A. Turnbull.*Ward 5.*William J. Miller,
James J. Brock,
Dennis J. Falvey.*Ward 6.*John A. Rowan,
James H. Shannon,
Michael J. Donovan.*Ward 7.*William T. A. Fitzgerald,
Thomas Mackey,
William H. Roth.*Ward 8.*Francis J. Horgan,
Daniel J. Kiley,
Louis Sonnabend.*Ward 9.*Patrick Bowen,
Michael Leonard,
Maurice J. McCarthy.*Ward 10.*Alfred F. Kinney,
George S. Brooks,
Walter E. Nichols.*Ward 11.*Frank H. Briggs,
Charles R. Saunders,
George Holden Tinkham.*Ward 12.*Arthur G. Wood,
John B. Dumond,
Edward P. Sands.*Ward 13.*Hugh W. Bresnahan,
James T. Mahony, jr.,
Patrick J. O'Toole.*Ward 14.*John H. Dunn,
William P. Hickey,
James F. Mulcahy.*Ward 15.*Edward C. Cadigan,²
John J. Mahoney,
Daniel V. McIsaac.*Ward 16.*Oliver F. Davenport,
Frederick W. Farwell,
Arthur P. Russell.*Ward 17.*Timothy E. McCarthy,
Timothy L. Connolly,
John P. Lanergan.Joseph O'Kane, *Clerk.**Ward 18.*Michael E. Gaddis,
James J. Casey,
John H. Daly.*Ward 19.*Charles P. Nangle,
John F. Dempsey,
John J. Flanagan.*Ward 20.*Wilbur F. Adams,
Edwin D. Bell,
Louis T. Howard.*Ward 21.*Samuel C. Jones,
Alfred Newmarch,
Albert C. Sawyer.*Ward 22.*John A. Maier,
Charles F. Adams,
William Dallow, jr.*Ward 23.*Edward Orchard,
Charles W. Dennis,
Konrad Young.*Ward 24.*William E. Harvey,
Willard W. Hibbard,
Harry B. Whall.*Ward 25.*William M. Farrington,
Ezra N. Rolland,
William D. Wheeler.¹ See foot-note, preceding page.² Died July 2, 1897.

1898.

MAYOR.
JOSIAH QUINCY.¹

ALDERMEN.

PERLIE A. DYAR,²
JOSEPH A. CONRY,³ } *Chairmen.*

Edward W. Presho,
Perlie A. Dyar,
William Berwin,
Franklin L. Codman,
William H. Lott,
Milton C. Paige,

Salem D. Charles,
Michael H. Cleary,
Joseph A. Conry,
Edward W. Dixon,
Joseph J. Norton,
Frank J. O'Toole.

J. Mitchel Galvin, *City Clerk.*

COUNCILMEN.

TIMOTHY L. CONNOLLY, *President.*

Ward 1.

Collingwood C. Millar,
Charles I. Albee,
A. Dudley Bagley.

Ward 2.

William J. Cronin,
James H. Donovan,
Joseph F. Hickey.

Ward 3.

John I. Toland,
William F. Harrington,
Charles A. Horrigan.

Ward 4.

Joseph A. Turnbull,
John F. Desmond,
John P. Sullivan.

Ward 5.

Dennis J. Falvey,
William E. Bennett,
Edward H. Madden.

Ward 6.

Michael J. Donovan,
Samuel H. Borofsky,
Michael J. McColgan.

Ward 7.

Michael T. Callahan,
Daniel J. Donnelly,
John L. Donovan.

Ward 8.

Louis Sonnabend,
William H. Cuddy,
Michael F. Hart.

Ward 9.

Michael Leonard,
Frank H. Cowin,
Samuel Kasanof.

Ward 10.

Walter E. Nichols,
Charles A. Atkins,
David R. Robinson.

Ward 11.

George Holden Tinkham,
Edward A. Armistead,
William S. B. Stevens.

Ward 12.

Arthur G. Wood,
Edward P. Sands,
David B. Chamberlain.

Ward 13.

Thomas J. Collins,
Michael J. Lydon,
Michael W. Norris.

Ward 14.

John H. Dunn,
William P. Hickey,
James F. Mulcahy.

Ward 15.

Daniel V. McIsaac,
John D. Fenton,
William Martin.

Ward 16.

Frederick W. Farwell,
Arthur P. Russell,
Charles E. Eddy.

Ward 17.

Timothy L. Connolly,
John P. Lanergan,
Patrick H. Brennan.

Joseph O'Kane, *Clerk.*

Ward 18.

James J. Casey,
John J. Curley,
James A. Watson.

Ward 19.

Charles P. Nangle,
Michael T. Athridge,
John J. Flanagan.

Ward 20.

Wilbur F. Adams,
Edwin D. Bell,
Louis T. Howard.

Ward 21.

Samuel C. Jones,
Alfred Newmarch,
Frederick W. Klemm.

Ward 22.

Charles F. Adams,
Paul F. Folsom,
Abram Jordan.

Ward 23.

Charles W. Dennis,
Konrad Young,
Andrew Brauer.

Ward 24.

William E. Harvey,
Willard W. Hibbard,
Harry B. Whall.

Ward 25.

William D. Wheeler,
Austin Bigelow,
Clarence W. Sanderson.

¹ Elected for two years. (See Chap. 449, Acts of 1895.)

² From January 25 to April 1, and from October 1 to end of year.

³ From April 1 to October 1.

1899.

MAYOR.

JOSIAH QUINCY.

ALDERMEN.

DAVID F. BARRY, *Chairman*.

Wilbur F. Adams,
David F. Barry,
William Berwin,
Franklin L. Codman,
John H. Colby,
Edward W. Dixon,

Frederick W. Day,
James H. Doyle,
Patrick F. McDonald,
Frank J. O'Toole,
Edward W. Presho,
Michael W. Brick.

J. Mitchel Galvin, *City Clerk*.

COUNCILMEN.

DANIEL J. KILEY, *President*.*Ward 1.*

A. Dudley Bagley,
George H. Battis,
David W. Simpson.

Ward 2.

Joseph F. Hickey,
Frank J. Johnson,
Thomas F. Rice.

Ward 3.

Henry B. Carroll,
Francis J. Doherty,
Charles A. Horrigan.

Ward 4.

Thomas A. Kelley,
John P. Sullivan,
Joseph A. Turnbull.

Ward 5.

William E. Bennett,
John F. Gibbons,
Edward H. Madden.

Ward 6.

Andrew A. Badaracco.
Patrick H. Bradley,
William J. O'Brien.

Ward 7.

John L. Donovan,
James H. Stone,
James A. Sweeney.

Ward 8.

William H. Cuddy,
Daniel J. Kiley,
Martin Leftovith.

Ward 9.

Samuel Kasanof,
Michael Leonard,
John J. Tobin.

Ward 10.

John Bordman, jr.,
Walter R. Mansfield,
George H. Moore.

Ward 11.

Edward A. Armistead,
William S. B. Stevens,
Lawrence M. Stockton.

Ward 12.

David B. Chamberlain,
Donald N. MacDonald,
Arthur K. Peck.

Ward 13.

Thomas J. Collins,
Frank J. Linehan,
Michael J. Lydon.

Ward 14.

George A. Donahoe,
Edward L. Logan,
James F. Mulcahy.

Ward 15.

John D. Fenton,
John H. Giblin,
William Martin.

Ward 16.

Frank S. Atwood,
Charles E. Eddy,
Frank E. Wells.

Ward 17.

Patrick H. Brennan,
Timothy L. Connolly,
George A. Flynn.
Joseph O'Kane, *Clerk*.

Ward 18.

James J. Casey,
John J. Curley,
James A. Watson.

Ward 19.

William H. Doyle,
James McInerney,
Charles P. Nangle.

Ward 20.

Louis T. Howard,
George R. Miller,
George O. Wood.

Ward 21.

Fred A. Emery,
Frederick W. Klemm,
Temple A. Winsloe.

Ward 22.

Abram Jordan,
George W. Lorey,
William G. Roemer.

Ward 23.

Andrew Brauer,
John H. Broderick,
Guy F. Newhall.

Ward 24.

William E. Harvey,
Willard W. Hibbard,
Samuel H. Mildram.

Ward 25.

Ezra N. Rolland,
Clarence W. Sanderson,
Harvey W. Walker.

1900.

MAYOR.

THOMAS N. HART.¹

ALDERMEN.

MICHAEL J. O'BRIEN, *Chairman.*

Wilbur F. Adams,
Patrick Bowen,
Franklin L. Codman,
Frederick W. Day,
Edward W. Dixon,
James H. Doyle,

E. Peabody Gerry,
Robert A. Jordan,
Michael W. Norris,
Joseph J. Norton,
Michael J. O'Brien,
Philip O'Brien,

George Holden Tinkham.

Edward J. Donovan, *City Clerk.*

COUNCILMEN.

DANIEL J. KILEY, *President.**Ward 1.*

George H. Battis,
David W. Simpson,
William B. Jackson.

Ward 2.

Frank J. Johnson,
William C. S. Healey,
Daniel J. Sheehan.

Ward 3.

Francis J. Doherty,
Charles A. Horrigan,
William J. Carley.

Ward 4.

Thomas A. Kelley,
John P. Sullivan,
George H. Cadigan.

Ward 5.

John F. Gibbons,
Arthur W. Dolan,
John C. Hurley.

Ward 6.

Andrew A. Badaracco,
Patrick H. Bradley,
Thomas J. Grady.

Ward 7.

Daniel J. Donnelly,
James H. Stone,
James A. Sweeney.

Ward 8.

Daniel J. Kiley,
Michael F. Hart,
Martin Leftovith.

Ward 9.

Samuel Kasanof,
John J. Tobin,
Daniel L. Flanagan.

Ward 10.

Alfred F. Kinney,
Walter R. Mansfield,
Osborn A. Newton.

Ward 11.

Edward A. Armistead,
William S. B. Stevens,
Lawrence M. Stockton.

Ward 12.

Donald N. MacDonald,
Arthur K. Peck,
Harry S. Upham.

Ward 13.

Frank J. Linehan,
Lawrence J. Kelly,
John E. L. Monaghan.

Ward 14.

George A. Donahoe,
Edward L. Logan,
J. Frank O'Hare.

Ward 15.

John D. Fenton,
John H. Giblin,
William L. White.

Ward 16.

Frank S. Atwood,
Frank E. Wells,
William McG. Grant.

Ward 17.

Timothy L. Connolly,
George A. Flynn,
James M. Curley,
Joseph O'Kane, *Clerk.*

Ward 18.

John J. Curley,
William E. Good,
Michael W. Kelley.

Ward 19.

William H. Doyle,
James McInerney,
William O'S. Hennigan.

Ward 20.

George R. Miller,
George O. Wood,
Oliver F. Davenport.

Ward 21.

Fred A. Emery,
William M. Curtis,
Clarence W. Starratt.

Ward 22.

William G. Roemer,
William H. Nitz,
William L. Strickland.

Ward 23.

Walter E. Henderson,
J. Henry Smith,
Frederick W. Whiteley.

Ward 24.

Samuel H. Mildram,
Herbert W. Burr,
William E. Hannan.

Ward 25.

Clarence W. Sanderson,
Harvey W. Walker,
Frank H. Howe.

¹ Elected for two years.

1901.

MAYOR.

THOMAS N. HART.

ALDERMEN.

JAMES H. DOYLE, *Chairman.*

Patrick Bowen,
James H. Doyle,
Perlie A. Dyar,
E. Peabody Gerry,
Robert A. Jordan,
John L. Kelly,

Martin M. Lomasney,
George R. Miller,
Michael W. Norris,
Joseph J. Norton,
Philip O'Brien,
Joseph I. Stewart,

George Holden Tinkham.

Edward J. Donovan, *City Clerk.*

COUNCILMEN.

DANIEL J. KILEY, *President.**Ward 1.*

George H. Battis,
William B. Jackson,
Walter J. Staples.

Ward 2.

Daniel J. Sheehan,
Joseph F. Carter,
Thomas F. Clark.

Ward 3.

Francis J. Doherty,
Edward L. Cauley,
Henry M. Wing.

Ward 4.

George H. Cadigan,
Philip C. McMahon,
John J. Mullen.

Ward 5.

Arthur W. Dolan,
Frank P. Murphy,
Maurice J. Power.

Ward 6.

Thomas J. Grady,
Henry S. Fitzgerald,
George A. Scigliano.

Ward 7.

Daniel J. Donnelly,
James F. McDermott,
John L. Sullivan.

Ward 8.

Daniel J. Kiley,
Michael F. Hart,
Hyman Weinberg.

Ward 9.

Daniel L. Flanagan,
John L. Curry,
Edward F. Fitzgerald.

Ward 10.

Osborn A. Newton,
Harry O. Alexander,
James H. Phelan.

Ward 11.

March G. Bennett,
Robert Homans,
S. William Simms.

Ward 12.

Donald N. MacDonald,
Harry S. Upham,
Frank E. Gaylord.

Ward 13.

Lawrence J. Kelly,
John E. L. Monaghan,
Andrew L. O'Toole.

Ward 14.

J. Frank O'Hare,
Patrick J. Shiels,
John J. Teevens, jr.

Ward 15.

William L. White,
William E. Hickey,
James M. Lane.

Ward 16.

Frank S. Atwood,
William H. Gavin,
Hugh J. Young.

Joseph O'Kane, *Clerk.**Ward 17.*

George A. Flynn,
James M. Curley,
William H. Murphy.

Ward 18.

William E. Good,
William J. Barrett,
Thomas E. Raftery.

Ward 19.

John F. Egan,
Peter A. Hoban,
Bernard W. Kenney.

Ward 20.

Oliver F. Davenport,
George O. Wood,
Frank W. Thayer.

Ward 21.

William M. Curtis,
Clarence W. Starratt,
Edmund Weber.

Ward 22.

George W. Lorey,
William H. Nitz,
Thomas D. Roberts.

Ward 23.

Frederick W. Whiteley,
George P. Beckford,
Edward J. Bromberg.

Ward 24.

Samuel H. Mildram,
Herbert W. Burr,
William E. Hannan.

Ward 25.

Frank H. Howe,
Edward W. Brown,
George McKee.

Mayors of the City of Boston.

From 1822 to the Present Time.

NAME.	Place and Date of Birth.	Died.	Term of Service.
*John Phillips.....	Boston.....Nov. 26, 1770	May 29, 1823	1822....1
*Josiah Quincy.....	Boston.....Feb. 4, 1772	July 1, 1864	1823-28.6
*Harrison Gray Otis.....	Boston.....Oct. 8, 1765	Oct. 28, 1848	1829-31.3
*Charles Wells.....	Boston.....Dec. 30, 1786	June 3, 1866	1832-33.2
*Theodore Lyman, jr....	Boston.....Feb. 19, 1792	July 17, 1849	1834-35.2
*Samuel T. Armstrong...	Dorchester.....Apr. 29, 1784	Mar. 26, 1850	1836....1
*Samuel A. Elliot.....	Boston.....Mar. 5, 1798	Jan. 29, 1862	1837-39.3
*Jonathan Chapman.....	Boston.....Jan. 23, 1807	May 25, 1848	1840-42.3
*Martin Brimmer.....	Roxbury.....June 8, 1793	April 25, 1847	1843-44.2
*Thomas A. Davis.....	Brookline.....Dec. 11, 1798	Nov. 22, 1845	1845....1
*Josiah Quincy, jr.....	Boston.....Jan. 17, 1802	Nov. 2, 1882	1846-48.3
*John P. Bigelow.....	Groton.....Aug. 25, 1797	July 4, 1872	1849-51.3
*Benjamin Seaver.....	Roxbury.....Apr. 12, 1795	Feb. 14, 1856	1852-53.2
*Jerome V. C. Smith.....	Conway, N. H.....July 20, 1800	Aug. 20, 1879	1854-55.2
*Alexander H. Rice.....	Newton.....Aug. 30, 1818	July 22, 1895	1856-57.2
*Frederic W. Lincoln, jr.	Boston.....Feb. 27, 1817	Sept. 13, 1893	1858-60.3
*Joseph M. Wightman...	Boston.....Oct. 19, 1812	Jan. 25, 1885	1861-62.2
*Frederic W. Lincoln, jr.	(See above).....	(See above)	1863-66.4
*Otis Norcross.....	Boston.....Nov. 2, 1811	Sept. 5, 1882	1867....1
*Nathaniel B. Shurtleff..	Boston.....June 29, 1810	Oct. 17, 1874	1868-70.3
*William Gaston.....	Killingly, Conn....Oct. 3, 1820	Jan. 19, 1894	1871-72.2
*Henry L. Pierce.....	Stoughton,Aug. 23, 1825	Dec. 17, 1896	1873....1
*Samuel C. Cobb.....	Taunton.....May 22, 1826	Feb. 18, 1891	1874-76.3
*Frederick O. Prince....	Boston.....Jan. 18, 1818	June 6, 1899	1877....1
*Henry L. Pierce.....	(See above).....	(See above)	1878....1
*Frederick O. Prince....	(See above).....	(See above)	1879-81.3
Samuel A. Green.....	Groton.....Mar. 16, 1830	1882....1
*Albert Palmer.....	Candia, N. H.....Jan. 17, 1831	May 21, 1887	1883....1

*Deceased.

MAYORS OF THE CITY OF BOSTON. — *Concluded.*

NAME.	Place and Date of Birth.	Died.	Term of Service.
*Augustus P. Martin	Abbot, Me. Nov. 23, 1835	Mar. 13, 1902	1884...1
*Hugh O'Brien	Ireland. July 13, 1827	Aug. 1, 1895	1885-88..4
Thomas N. Hart	North Reading. Jan. 20, 1829	1889-90..2
Nathan Matthews, jr.	Boston. Mar. 28, 1854	1891-94..4
Edwin U. Curtis	Roxbury. Mar. 26, 1861	18951
†Josiah Quincy	Quincy. Oct. 15, 1859	1896-99..2
†Thomas N. Hart	(See above)	1900-01..1
†Patrick A. Collins.	Ireland.	1902.....

* Deceased. † Elected for two years. Stat. 1895, chap. 449.

Chairmen of the Board of Aldermen.

NAME.	Place and Date of Birth.	Died.	Term of Service.
*William Washburn.	Lyme, N. H. Oct. 7, 1808	Oct. 30, 1890	1855
*Pelham Bonney.	Pembroke. Feb. 21, 1802	April 29, 1861	1856-57
*Joseph Milner Wightman	Boston. Oct. 19, 1812	Jan. 25, 1885	1858
*Silas Peirce.	Scituate. Feb. 15, 1793	Aug. 27, 1879	1859
*Otis Clapp	Westhampton. March 3, 1806	Sept. 18, 1886	1860
*Silas Peirce.	(See above)	(See above)	1861
*Thomas Phillips Rich...	Lynn. March 31, 1803	Dec. 11, 1875	1862
*Thomas Coffin Amory, jr.	Boston. Aug. 16, 1812	Oct. 10, 1899	1863
*Otis Norcross	Boston. Nov. 2, 1811	Sept. 5, 1882	1864
*George Washington Messinger.	Boston. Feb. 5, 1813	April 27, 1870	1865-66
*Charles Wesley Slack. ...	Boston. Feb. 21, 1825	April 11, 1885	1867
*George Washington Messinger.	(See above)	(See above)	1868
*Benjamin James.	Scituate. Aug. 22, 1814	April 13, 1901	1869
Newton Talbot.	Stoughton. March 10, 1815	1870
*Charles Edward Jenkins,	Scituate. July 29, 1817	Aug. 1, 1882	1871
Samuel Little	Hingham. Aug. 15, 1827	1872
*Leonard Richardson Cutter	Jaffrey, N. H. July 1, 1825	July 13, 1894	1873
*John Taylor Clark.	Sanbornton, N. H., Sept. 19, 1825	Oct. 29, 1880	1874-77

CHAIRMEN OF THE BOARD OF ALDERMEN. 177

CHAIRMEN OF THE BOARD OF ALDERMEN. — *Concluded.*

NAME.	Place and Date of Birth.	Died.	Term of Service.
Solomon Bliss Stebbins..	WarrenJan. 18, 1830	1878
*Hugh O'Brien	Ireland.....July 13, 1827	Aug. 1, 1895.	1879-81
Solomon Bliss Stebbins..	Warren.....Jan. 18, 1830	1882
*Hugh O'Brien	(See above)	(See above)	1883
*Charles Varney Whitten.	Vassalboro', Me....May 10, 1829	Mar. 18, 1891	1884-85
Charles Hastings Allen..	Boston.....June 14, 1828	1886
Patrick John Donovan..	Charlestown.....April 9, 1848	1887
Charles Hastings Allen..	(See above).....	1888
Homer Rogers	SudburyOct. 11, 1840	1889
William Power Wilson ..	Baltimore, Md....Nov. 15, 1852	..	1890
Herbert Schaw Carruth..	DorchesterFeb. 15, 1855	1891
John Henry Lee.....	BostonApril 26, 1846	1892-93
Alpheus Sanford	North Attleboro'....July 5, 1856	1894-95
John Henry Lee.....	(See above).....	1896
†Perlie Appleton Dyar...	Lynn.....March 26, 1857	1897-98
†Joseph Aloysius Conry..	Brookline.....Sept. 12, 1868	1898
David Franklin Barry ...	Boston.....Feb. 29, 1852	1899
Michael Joseph O'Brien..	Ireland.....Feb. 11, 1855	1900
James Henry Doyle.....	Boston.....June 17, 1867	1901-

NOTE. — Although the Mayor was *ex-officio* Chairman of the Board of Aldermen from the incorporation of the city until 1885, the Board has elected a permanent Chairman since 1855.

* Deceased.

† Perlie A. Dyar from January 25, 1898, to April 1, 1898, and October 1, 1898, to end of year. Joseph A. Conry from April 1, 1898, to October 1, 1898.

Presidents of the Common Council.

NAME.	Place and Date of Birth.	Died.	Term of Service.
*William Prescott	Pepperell Aug. 19, 1762	Dec. 8, 1844	1822
*John Welles	Boston Oct. 14, 1764	Sept. 26, 1855	1823
*Francis Johonnot Oliver,	Boston Oct. 10, 1777	Aug. 21, 1858	1824-25
*John Richardson Adan..	Boston July 8, 1793	July 4, 1849	1826-28
*Eliphalet Williams.....	Taunton March 7, 1778	June 12, 1855	1829
*Benjamin Toppan Pick- man	Salem Sept. 17, 1790	Mar. 22, 1835	1830-31
*John Prescott Bigelow..	Groton Aug. 25, 1797	July 4, 1872	1832-33
*Josiah Quincy, jr.....	Boston Jan. 17, 1802	Nov. 2, 1882	1834-36
*Phillip Maret.....	Boston Sept. 25, 1792	Mar. 22, 1869	1837-40
*Edward Blake.....	Boston Sept. 28, 1805	Sept. 4, 1873	1841-43
*Peleg Whitman Chandler	New Gloucester, Me., April 12, 1816	May 28, 1889	1844-45
*George Stillman Hillard,	Machias, Me. Sept. 22, 1808	Jan. 21, 1879	1846-47 ¹
*Benjamin Seaver.....	Roxbury April 12, 1795	Feb. 14, 1856	1847 ² -49
*Francis Brinley.....	Boston Nov. 10, 1800	June 14, 1889	1850-51
*Henry Joseph Gardner..	Dorchester June 14, 1818	July 19, 1892	1852-53
*Alexander Hamilton Rice.....	Newton Aug. 30, 1818	July 22, 1895	1854
Joseph Story.....	Marblehead Nov. 11, 1822	1855
Oliver Stevens	Andover June 22, 1825	1856-57
*Samuel Wallace Wald- ron, jr.	Portsmouth, N. H. Oct. 24, 1828,	Aug. 24, 1882	1858
*Josiah Putnam Bradley,	Boston June 10, 1817	Feb. 2, 1887	1859-60
*Joseph Hildreth Bradley,	Haverhill March 5, 1822	Oct. 5, 1882	1861
*Joshua Dorsey Ball.....	Baltimore, Md. July 11, 1828	Dec. 18, 1892	1862
*George Silsbee Hale.....	Keene, N. H. Sept. 24, 1825	July 27, 1897	1863-64
*Wm. Bentley Fowle, jr..	Boston July 27, 1826	Jan. 21, 1902	1865
Joseph Story.....	(See above).....	1866
*Weston Lewis	Hingham April 14, 1834	April 6, 1893	1867
Charles Hastings Allen...	Boston June 14, 1828	1868
*William Giles Harris....	Revere May 15, 1828	Oct. 29, 1897	1869
Melville Ezra Ingalls.....	Harrison, Me. Sept. 6, 1842	1870

* Deceased.

¹ To July 1.² From July 1.

PRESIDENTS OF THE COMMON COUNCIL. — *Concluded.*

NAME.	Place and Date of Birth.	Died.	Term of Service.
Matthias Rich.....	Truro.....June 8, 1820	1871
Marquis Fayette Dickin- son, jr.....	Amherst.....Jan. 16, 1840	1872
Edward Olcott Shepard..	Hampton, N. H....Nov. 25, 1835	1873-74
*Halsey Joseph Boardman	Norwich, Vt.....May 19, 1834	Jan. 15, 1900	1875
John Quincy Adams Brackett.....	Bradford, N. H....June 8, 1842	1876
*Benjamin Pope.....	Waterford, Ire....Jan. 13, 1829	Sept. 24, 1879	1877-78
*William H. Whitmore...	Dorchester.....Sept. 6, 1836	June 14, 1900	1879
Harvey Newton Shepard.	Boston.....July 8, 1850	1880
Andrew Jackson Bailey..	Charlestown.....July 18, 1840	1881 ¹
*Charles Edward Pratt...	Vassalboro, Me...March 13, 1845	Aug. 20, 1898	1881 ² -82
*James Joseph Flynn....	St. John, N. B.....1835	Mar. 26, 1884	1883 ³
Godfrey Morse.....	Wachenheim, Germany, May 17, 1846.....	1883 ⁴
John Henry Lee.....	Boston.....April 26, 1846	1884
Edward John Jenkins....	London, England..Dec. 20, 1854	1885-86
David Franklin Barry....	Boston.....Feb. 29, 1852	1887-88
Horace Gwynne Allen...	Jamaica Plain.....July 27, 1855	1889-90
David Franklin Barry....	(See above).....	1891-93
*Christopher F. O'Brien..	Boston.....Feb. 17, 1869	April 25, 1899	1894-95
Joseph A. Conry.....	Brookline.....Sept. 12, 1868	1896-97
Timothy L. Connolly....	Boston.....October 5, 1871	1898
Daniel Joseph Kiley.....	Boston.....July 27, 1874	'99-1901
Arthur W. Dolan.....	Boston.....Sept. 22, 1876	1902-

¹To Oct. 27.²From Oct. 27.³To June 11.⁴From June 14.

* Deceased.

Alphabetical List of Members of the City Council, since the
Incorporation of the City.

BOARD OF ALDERMEN.

CHAIRMEN.

[The figures, being the two last of each year, indicate membership in those years. *Deceased.]

ALLEN, CHARLES H.....86, 88	*MESSINGER, GEORGE W., 65, 66, 68
*AMORY, THOMAS C., jr.....63	*NORCROSS, OTIS.....64
BARRY, DAVID F.....99	*O'BRIEN, HUGH.....79, 80, 81, 83
*BONNEY, PELHAM.....56, 57	O'BRIEN, MICHAEL J.1900
CARRUTH, HERBERT S.....91	*PEIRCE, SILAS.....59, 61
*CLAPP, OTIS.....60	*RICH, THOMAS P.....62
*CLARK, JOHN T.....74, 75, 76, 77	ROGERS, HOMER.....89
CONRY JOSEPH A..... ¹ 98	SANFORD, ALPHEUS.....94, 95
*CUTTER, LEONARD R.....73	*SLACK, CHARLES W.....67
DONOVAN, PATRICK J.....87	STEBBINS, SOLOMON B.....78, 82
DOYLE, JAMES H.....1901, 02	TALBOT, NEWTON.....70
DYAR, PERLIE A.....97, ² 98	*WASHBURN, WILLIAM.....55
*JAMES, BENJAMIN.....69	*WHITEN, CHARLES V.....84, 85
*JENKINS, CHARLES E.....71	*WIGHTMAN, JOSEPH M.....58
LEE, JOHN H.....92, 93, 96	WILSON, WILLIAM POWER....90
LITTLE, SAMUEL.....72	

MEMBERS OF BOARD OF ALDERMEN.

A

*Adams, Paul..... ³ 54
Adams, Wilbur F.....99, 1900
*Alger, Cyrus.....24, 27
*Allen, Benjamin L.....52, 54
Allen, Charles H....85, 86, 87, 88
Allen, Horace G.....95, 96
*Allen, William W.....59
*Amory, Charles.....40, 41
*Amory, Thomas C., jr.,
59, 60, 61, 62, 63
*Andrews, William T.....40, 41
*Anthony, Benjamin F.82, 83
*Armstrong, Samuel T.,
28, 29, 30, 31
*Atkins, Ebenezer.....58, 59, 60
*Ayer, Joseph C.....45

B

*Bailey, Joseph T.....59, 60

*Baldwin, George P.....69
Barr, Michael.....86
Barry, David F....94, 95, 96, 97, 99
*Baxter, Daniel.....23, 24, ⁴ 25
*Bell, George E.....79, ⁵ 80
*Bellows, John.....25, 26, 27
*Benjamin, Asher.....23, ⁶ 24
*Bent, Adam.....31
Berwin, William.....97, 98, 99
*Bigelow, Abraham O.....75, 76
*Bigelow, Alanson.....73, 74
*Billings, Samuel.....22
*Binney, John.....31, 32, 33
*Blake, George.....25, ⁴ 26
*Boies, Jeremiah S.....27
*Bonney, Pelham.....56, 57
*Bowdoin, James.....32
Bowen, Patrick.....1900, 01, 02
*Bradford, Rufus B..... ⁶ 58
Bradlee, John T.....69

See note on page 177.

¹ From April 1 to October 1.

² From January 25 to April 1, and from October 1 to end of the year.

³ Elected but did not qualify; declined to serve.

⁴ Declined to serve.

⁵ Died in office.

⁶ Resigned.

*Braman, G. T. W.....	70
*Braman, Jarvis D.....	67, 68
*Breck, Charles H. B., 77, 79, 80, 81	
*Brewster, Osmyn.....	56, 57, 58
Brick, Michael W.....	99
*Briggs, Billings.....	47, 48, 49, 50, 51
*Briggs, Harrison O.....	60
*Brimmer, Martin.....	38
Bromwich, Charles M.....	86, 87
Brooks, William F.....	74
*Brown, John.....	73
Bryant, Charles H.....	94, 95, 96
*Bryant, John.....	25
*Burnham, Choate.....	76, 77
*Burrage, Alvah A.....	75, 76

C

*Caldwell, Joseph.....	80, 81, 82
*Calrow, William H.....	56
Capen, Samuel J.....	86, 87
*Carney, Daniel.....	25, 26
*Carpenter, George O.....	70
*Carroll, William P.....	86, 87, 1 88
Carruth, Herbert S.....	90, 91
*Carter, Solomon.....	57
*Cary, Isaac.....	52, 53
*Caton, Asa H.....	80
Charles, Salem D.....	96, 98
*Cheever, James.....	56
*Child, David W.....	23, 24
*Clapp, Otis.....	59, 60
*Clapp, William W., jr.....	64, 65
*Clark, Calvin W.....	51
*Clark, James.....	40, 41
*Clark, John M.....	2 55
*Clark, John T., 72, 73, 74, 75, 76, 77	
*Clark, Moses.....	61, 63
Cleary, Michael H.....	98
*Cobb, Samuel C.....	68
Codman, Franklin L. 97, 98, 99, 1900	
*Codman, Robert.....	56
Coe, Henry F.....	86
Colby, John H.....	97, 99
*Connor, Christopher A.....	70
Conry, Joseph A.....	98
*Cooke, Benjamin F.....	55
*Cowdin, Robert.....	55, 70, 71
*Crane, Larra.....	42, 44
*Crane, Samuel D.....	58, 59, 60, 66
*Cumston, William.....	67
*Curtis, George.....	81, 84, 85
*Curtis, George A.....	58, 59
Cushing, Sydney.....	90
*Cutter, Benjamin F.....	85
*Cutter, Leonard R.....	71, 72, 73, 74

D

*Dana, Charles F.....	64, 65
*Davies, Daniel.....	64, 65, 66
*Day, Frederick W.....	99, 1 1900
Dean, Josiah S.....	97
*Denio, Sylvanus A.....	63, 64, 65
*Dennie, George.....	58, 59
Dever, John F.....	92, 93, 94, 95
Devlin, Thomas H.....	83
*Dingley, John T.....	54, 56, 57
Dixon Edward W.....	98, 99, 1900
Doherty, Philip J.....	88
Donovan, Patrick J.....	85, 86, 87
Donovan, William F.....	96, 97
Donovan, William J.....	96, 97
*Dorr, Joseph H.....	23, 24, 3 25
Dowd, Thomas H.....	1902
Doyle, James H.....	99, 1900, 01, 02
*Drake, Tisdale.....	54
*Drew, Joseph L.....	55
*Dunbar, George.....	77
*Dunham, Josiah.....	34, 35, 36
*Dunham, Josiah, jr.....	54, 55
Dyar, Perlie A., 95, 96, 97, 98, 1901	
*Dyer, John D.....	25

E

*Eddy, Caleb.....	23, 24
Eddy, Otis.....	88, 89, 92
*Eliot, Ephraim.....	22
*Eliot, Samuel A.....	34, 35
*Ellis, Jabez.....	32, 33, 34
*Emerson, Charles.....	58, 59
*Emery, Hiram.....	73, 74

F

*Fairbanks, Moses.....	68, 69, 72
*Fales, Samuel.....	33, 34
Farmer, Lewis G.....	91
*Farnam, Henry,	
31, 32, 33, 37, 38, 39	
Farwell, Frederick W.....	1902
*Faunce, George B.....	78
*Faxon, Francis E.....	60
*Fennelly, Robert.....	27, 1 28
*Fernald, Oliver G.....	84, 85
*Fiske, Benjamin.....	33
*Fitch, Jonas.....	66, 67
*Fitzgerald, John E.....	77
Flood, Thomas W.....	90, 91, 92, 93, 95
*Flynn, James J.....	79, 80, 81
Folsom, Albert A.....	89, 90
Folsom, Charles E., jr.,	
93, 94, 95, 96	

1 Died in office.

2 Resigned.

3 Declined to serve.

Folsom, William A.....92
 Fottler, Jacob.....92, 93, 94
 Freeman, James G.....86
 *Frost, Oliver.....53, ¹54, 57
 *Frost, William.....81, 82

G.

*Gaffield, Thomas....65, 66, 67, 73
 Gerry, E. Peabody.....1900, 01
 *Gibson, Nehemiah, 61,70, 71, 73, 77
 *Gould, Frederick.....46, 47, 48
 *Gould, Salma E.....55
 Gove, Jesse M.....88, 89
 *Gove Wesley A.....90
 *Grant, Moses.....48, 49, 50, 51
 *Greele, Samuel.....34, 35, 36
 Greenough, Malcolm S.....84
 Guild, Curtis.....78
 *Gurney, Nathan
 34, 35, 36, 37, 38, 39, 40, 42

H.

*Haldeman, Cyrus S.....81, 82, 83
 *Hall, Andrew J.....74, 82, 83, 84
 Hall, Bordman.....94, 96
 *Hall, Jacob.....22
 *Hall, James.....28, 29
 *Hall, Samuel.....49, 50
 Hallstram, Charles W.....93, 94
 *Hanson, James L.....60, 61, 62
 *Harris, Isaac.....38, 39
 *Harris, James.....39
 *Harris, Richard D.....31, ¹32
 *Harris, Thomas B.....74, 75, 78
 Hart, Thomas N.....82, 85, 86
 *Hatch, Samuel.....57, 58, 61
 *Hathaway John.....45, 46, 47, 48
 *Hawes Walter E.....67, 69, 70
 *Hayden Charles.....78, 79
 *Haynes, Tilley.....87
 *Hayward, Joseph H.
 35, 36, 37, 38, 39
 *Head, George E.....46, 47, ¹48
 *Head Joseph.....22
 Heath, William B.....1902
 *Henshaw, Joseph L.....62, 63
 Hersey, Charles H.....81, 82, 84
 *Holbrook, Henry M.....50, 51
 *Holbrook, Jesse.....58, 59, 60
 *Hooper, Stephen.....23, ²24
 *Hulbert Charles.....73
 *Hull, Liverus.....76
 *Hunting, Thomas
 36, 37, 38, 39, 40, 41

J.

*Jackson, Eben.....56
 *Jackson, Francis.....26
 Jacobs, Francis W.....70
 *James, Benjamin
 52, 53, 57, 58, 66, 67, 68, 69
 *Jenkins, Charles E.....70, 71
 *Jenkins, Joseph.....22
 *Jenks, Thomas L.....72
 *Jones, Thomas.....46, 47
 Jordan, Robert A.....1900, 01
 *Joy, Albion K. P.....55

K.

Keenan, Thomas F.....91, 92
 *Kelly, Daniel D.....79
 Kelly, John L.....1901, 02
 Kelley, Samuel.....88, 89
 *Kendall, Thomas.....28, 29
 *Kendall, Timothy C.....56
 Kendricken, Paul H.....83
 *Kimball, Moses.....51

L.

Leary, Edward J.....90, 91, 92
 *Leavitt, Benson.....41, 45
 Lee, John H.,
 87, 91, 92, 93, 94, 95, 96, 97
 *Leighton, Charles.....34, 35
 *Leighton, Edwin F.....83, 84, ²85
 *Lewis, Weston.....91, 92
 *Lewis, Winslow.....29, 30, 35, 36
 Little, Samuel.....71, 72
 Lomasney, Martin M.,
 93, 94, 95, 1901, 02
 *Longley, James.....42, 43, 44
 *Loring, John F...26, 27, 28, 29, 30
 Lott, William H.....97, 98
 *Lovering, Joseph.....22
 *Lowe, Abraham T.,
 40, 41, 42, 43, 44

M.

Maguire, John J.....93
 Maguire, P. James.....86, 87
 Mahoney John J.....96
 *Marsh, Robert.....63, 64, 65
 *Marshall, Josiah.....25, 26
 *Mayo, Noah, jr.....66
 *McCarthy, Timothy E.....1902
 *McCleary, John B.
 30, 31, 32, 35, 36

¹ Resigned.² Died during term of office.

*McDonald, John W.....	84	*Poland, William C.....	72
McDonald, Patrick F.....	99	*Pope, Benjamin.....	79
McLaughlin, John A.,		*Pope, George W.....	70, 71
87, 88, 89, 90		*Pope, William.....	45, 46, 48, 49
*McLean, Charles R.....	67, 78	*Pope, William.....	75, 76
*Merriam, Levi B.....	¹ 56	Porter, Edward F.....	65, 66
*Messinger, George W.,		*Power, James.....	72, 73, 74, 75
55, 64, 65, 66, 67, 68		Pratt, Albert S.....	67, 68, 69, 70
Meyer, George von L.....	91	Pratt, Laban.....	82
Miller, George R.....	1901, 02	*Pray, Francis W.....	83, 84
Mitchell, Michael J.....	92, 93	*Pray, John F.....	61, 62
*Mooney, William L.....	93	*Prescott, Charles J.....	74, 75
Morton, Andrew M.....	84	Presho, Edward W.,	
Mullane, Jeremiah H.....	85	94, 95, 96, 97, 98, 99	
*Munroe, Abel B.....	51, 54	*Preston, Jonathan,	
Murphy, James A.....	88, 89	43, 44, 46, 60, 61	
N		Q	
*Nash, Nathaniel C.....	64, 65, 66	Quigley, Edward L.....	1902
*Norcross, Otis.....	62, 63, 64	*Quincy, Samuel.....	36, 37, 39
Norris, Michael W.....	1900, 01, 02	*Quincy, Samuel M.....	73, 75
Norton, Joseph J.....	98, 1900, 01		
*Nugent, James H.....	84, 85	R	
*Nute, James.....	57, ² 58	*Reed, Lyman.....	45
O		*Reed, Sampson.....	52, 53
*Ober, John P.....	48, 49, 52	Reed, William Gardner.....	89, 90
*O'Brien, Hugh,		Regan, Martin.....	91
75, 76, 77, 79, 80, 81, 83		*Revere, Joseph W.....	33
O'Brien, Michael J.....	1900	*Rice, Lewis.....	69
O'Brien, Philip.....	1900, 01	*Rich, Otis.....	56, 57, 58
*Odiorne, George.....	23, 24	*Rich, Thomas P....	52, 53, 61, 62
*Odiorne, George.....	54	*Richards, Calvin A.....	62
*Oliver, Henry J.,		*Richards, Francis.....	62, 68, 69
25, 26, 29, 30, 31, 32		*Richardson, Thomas.....	37, 38
O'Toole, Frank J.....	98, 99	*Ricker, George D.....	71, 72
P		*Robbins, Edward H., jr.....	26
Paige, Milton C.....	97, 98	*Robinson, Josiah S.....	78, 79
*Parker, William, 42, 43, ² 45, 46, 47		*Robinson, Richard W.....	77
*Parmenter, George W.....	61, 62	*Robinson Simon W.....	44
*Patterson, Enoch.....	23, 24	*Rogers, Henry B.,	
*Paul, Joseph F.....	62, 63, 68	44, 48, 49, 50, 51	
*Peirce, Silas.....	57, 58, 59, 60, 61, 63	Rogers, Homer.....	88, 89
*Perkins, James.....	50	*Russell, Benjamin... 29, 30, 31, 32	
*Perkins, Samuel C.....	¹ 78	*Russell, Nathaniel P... 22, ⁴ 25, 40	
*Perkins, Samuel S.....	45, 49, 50	Rust, Nathaniel J.....	91, 92
*Perry, Lyman.....	52, ³ 53	S	
*Peters, Francis A.....	74	Sampson George T.....	76
*Pickering, John.....	28	Sanford, Alpheus.....	93, 94, 95
*Pierce, Henry L.....	70, 71	*Savage, James.....	27, 28, ⁴ 34
*Piper, Solomon.....	50	*Savage, James S.....	45
*Plumer, Avery.....	71	*Sayward, William.....	72, 73
*Plummer, Farnham.....	56	*Seaver, Benjamin.....	⁵ 52

¹ Died in office.² Resigned.³ Died before entering office.⁴ Declined to serve.⁵ Resigned as Alderman-elect to become Mayor.

*Seaver, Nathaniel.....68, 69
 *Shipley, Simon G.....45
 *Short, John C.....88, 89
 *Slack, Charles W.....66, 67
 Slade, Lucius,
 77, 78, 79, 80, 81, 82, 83, 84
 Slattery, Charles H.....1902
 *Sleeper, Jacob.....52, 53
 *Smith, Benjamin.....51
 Smith, Charles W...87, 88, 89, 90
 *Smith, James.....85
 Smith, Nathan G.....86, 87, 88
 *Spaulding, John P.....78
 *Spinney, Samuel R.....61, 62, 63
 *Sprague, George W.....64, 65
 *Sprague, Thomas.....55
 *Squires, Sidney.....72
 Stacey, Benjamin F...89, 90, 91
 *Stackpole, Stephen A.....72
 *Standish, Lemuel M...63, 64, 65
 Stebbins, Solomon B.,
 73, 74, 75, 76, 78, 79, 82
 *Stedman, Josiah.....43
 *Stevens, Hiram A.....63, 64
 *Stevens, John.....132
 Stewart, Joseph I.....1901
 *Sullivan, John H...86, 87, 91, 92
 *Sumner, Timothy A.....57, ² 59

T

Talbot, Newton...67, 68, 69, 70
 *Talbot, Samuel, jr.....71
 *Thompson, Francis.....76, 77
 *Thorndike, George L.....80
 *Tilden, Bryant P.....22
 *Tilden, Joseph.....42
 *Tison, William.....32, 33
 Tinkham, George H..1900, 01, 02
 *Topliff, Samuel.....55
 *Torrey, George W.....² 56
 *Tucker, Joseph A.....79, 80, 81
 *Tyler, John S.....63, 65, 66

U

*Upham, Phineas.....28
 *Uran, Richard.....42, 43

V

*Van Nostrand, William T.....69
 Viles, Clinton,
 75, 76, 77, 78, 79, 80, 81

W

*Wait, Gilbert.....66
 *Walbridge, Frederick G.....80
 *Wales, Thomas B.....² 25, 27
 *Warren, George W.....64
 *Washburn, William.....54, ¹ 55
 *Webster, Redford.....² 25
 Welch, William J.....83, 85
 *Wells, Charles.....29, 30
 *Wells, Charles A.....46
 *Wells, John B.....37
 *Welsh, Thomas, jr...25, 26, 27
 *Wetmore, Thomas...33, 34, ¹ 35
 37, 38, 39, 41, 42, 43, 44, 47
 *Whidden, Thomas J.....76, 78
 *White, Benjamin F.....53
 White, Clinton.....82
 *White, Edward A...67, 68, 69, 71
 *Whiting, James.....53
 *Whiton, Lewis C.....78
 *Whitten, Charles V.,
 80, 81, ³ 82, 83, 84, 85
 *Wightman, Joseph M...56, 57, 58
 *Wilder, Charles W.....77
 *Wilkins, Charles.....40, 41
 *Wilkins, John H.....47, 48, 49
 *Wilkinson, Simon.....43, 44
 *Williams, George F.....54
 *Williams, Moses.....30
 *Willis, Clement.....59, 60
 *Wilson, Elisha T.....61, 62
 Wilson, William Power..88, 89, 90
 Witt, Charles T.....93, 94, 95
 *Woodberry, Charles.....55
 *Woodman, Charles T.....55, 68
 Wooley, Charles B.....90
 *Wooley, William,
 71, 72, 80, 81, 82, 83
 *Worthington, Roland.....74, 75

¹ Resigned.

² Declined to serve.

³ Unseated.

COMMON COUNCIL.

PRESIDENTS.

*ADAN, JOHN R.....26, 27, 28	JENKINS, EDWARD J.....85, 86
ALLEN, CHARLES H.....68	KILEY, DANIEL J.....99, 1900, 01
ALLEN, HORACE G.....89, 90	LEE, JOHN H.....84
BAILEY, ANDREW J., to October 27, 1881	*LEWIS, WESTON.....67
*BALL, JOSHUA D.....62	*MARETT, PHILIP....37, 38, 39, 40
BARRY, DAVID F., 87, 88, 91, 92, 93	MORSE, GODFREY, from June 14, 1883
*BIGELOW, JOHN P.....32, 33	*O'BRIEN, CHRISTOPHER F., 94, 95
*BLAKE, EDWARD.....41, 42, 43	*OLIVER, FRANCIS J.....24, 25
*BOARDMAN, HALSEY J.....75	*PICKMAN, BENJAMIN T....30, 31
BRACKETT, J. Q. A.....76	*POPE, BENJAMIN.....77, 78
*BRADLEE, J. PUTNAM.....59, 60	*PRATT, CHARLES E., from October 27, 1881, 82
*BRADLEY, JOSEPH H.....61	*PRESCOTT, WILLIAM.....22
*BRINLEY, FRANCIS.....50, 51	*QUINCY, JOSIAH, jr....34, 35, 36
*CHANDLER, PELEG W.....44, 45	*RICE, ALEXANDER H.....54
CONNOLLY, TIMOTHY L.....98	RICH, MATTHIAS.....71
CONRY, JOSEPH A.....96, 97	*SEAVER, BENJAMIN, from July 1, 1847, 48, 49
DICKINSON, MARQUESS F., jr....72	SHEPARD, EDWARD O.....73, 74
DOLAN, ARTHUR W.....1902	SHEPARD, HARVEY N.....80
*FLYNN, JAMES J., to June 11, 1883	STEVENS, OLIVER.....56, 57
*FOWLE, WILLIAM B., jr.....65	STORY, JOSEPH.....55, 66
*GARDNER, HENRY J.....52, 53	*WALDRON, SAMUEL W., jr....58
*HALE, GEORGE S.....63, 64	*WELLES, JOHN.....23
*HARRIS, WILLIAM G.....69	*WHITMORE, WILLIAM H.....79
*HILLARD, GEORGE S., 1846, to July 1, 1847	*WILLIAMS, ELIPHALET.....29
INGALLS, MELVILLE E.....70	

MEMBERS OF COMMON COUNCIL.

A

*Abbot Andrew.....51, 52	*Ainsworth, Andrew..... ³ 61
*Abbot, Samuel Leonard, 29, 30 31	Albee, Charles I.....97, 98
*Abbott, George W.....47, 48	*Albertson, William S.....56
*Abbott, Jacob.....73, 74	Albree, John.....83, 84, 85
*Adams, Aaron.....42, 43	Alexander, Harry O.....1901, 02
*Adams, Asa.....26, 27	*Alger, Cyrus.....22
Adams, Charles F.....97, 98	Allen, Charles H.....67, 68
Adams, Ebenezer.....73, 74, 178	Allen, Horace G.....88, 89, 90, 91
*Adams, Freeborn, jr....65, 71, 72	*Allen, James B.....51, 52
*Adams, George W.....28, ² 29	*Allen, Joseph.....63, 64, 65
*Adams, Joseph T.....37, 41	*Allison John.....60
*Adams, Nathaniel.....63, 64, 65	Allston, J. Henderson.....94, 95
*Adams, Paul.....52, 53	*Amee, Jacob.....29, 30, 31, 32, 33
*Adams, Philip.....33	*Amee, Josiah Lee Currell, 34, 39, 40
*Adams, Seth.....46	*Amory, Jonathan.....22, 23
Adams, Sidney E.....76	*Amory, Thomas Coffin, 36, 37, 38, 39, 40, 41, 42
Adams, Wilbur F.....97, 98	Anderson, Thomas J....72, 73, 75
*Adan, John R, 23, 24, 25, 26, 27, 28	*Andrews Henry.....33
	Andrews, Richard F., jr., 93, 94, 95

¹ Unseated.² Died in office.³ Resigned.

*Anthony, Benjamin F. 79, 80
 *Appleton, Benjamin B.¹ 44
 *Appleton, Ebenezer. 28
 *Appleton, Samuel. 22
 *Appleton, Samuel A. 50
 Armistead, Edward A., 98, 99, 1900
 Armstrong, William O. 85, 86
 *Arnold, Charles. 38
 Arthur, Thomas. 91, 92, 93
 *Aspinwall, Samuel. 26, 27, 28
 Athridge, Michael T. 98
 Atkins, Charles A. 98
 *Atkins, Ebenezer. 54
 *Atkins, John. 49
 Atwood, Frank S. 99, 1900, 01
 Atwood, Lewis L. P. 87
 Aubin, J. Harris. 93
 *Austin, Charles F. 79, 80
 *Austin, Elbridge Gerry,
 36, 37, 38, ² 39
 *Austin, Samuel, jr. 29, 30
 *Ayer, Adams. 70, 71
 *Ayer, Joseph Cullen. 42, 43, 44

B.

Bachelor, Thomas C. 96
 Bacon, George E. 83, ² 84
 Bacon, Horace. 90, ² 91
 *Bacon, John A. 27, 28
 Badaracco, Andrew A. 99, 1900
 Bagley, A. Dudley. 97, 98, 99
 Bagley, Frank E. 88, 89
 Bailey, Andrew J. 80, ² 81
 *Bailey, Davis W. 57
 *Bailey, Ebenezer. 31, 32, 35
 *Bailey, Edwin C. 47, 48
 *Baker, Joel, jr. 59
 Baker, John. 26
 *Baker, Ruel. 33, 34, 35, 39, 40, 41
 *Baldwin, Aaron. 23, 26
 Baldwin, John E. 94, 95, 96
 *Ball, Jonas. 66
 *Ball, Joshua D. 61, 62
 *Ballard, Daniel. 29, 30, 31, 38
 *Ballard, John. 24
 Banchor, George Y. 96
 *Banister, John F. 52, 53
 Banks, Walden. 92, 93
 *Barker, Prescott, 58, 60, 61, 71
 *Barnard, Charles. 26
 Barnard, Coolidge. 77, 78
 *Barnard, George M., jr. 70
 *Barnes, Hillman B. 73, ¹ 74
 Barnes, Joseph H. 70, 71
 Barnes, Joseph H., jr. 95, 96

*Barnes, Loring B. 62, ³ 63
 Barr, Michael. 76, 83
 Barrett, William J. 1901, 02
 Barry, David F. 80, 81, 82, 83, 84,
 85, 86, 87, 88, 89, 90, 91, 92, 93
 Barry, Edward P. 89, 90
 Barry, Edward W. 74
 Barry, James J. 77, 78, 79
 Barry, John H. 57, 58
 *Barry, Patrick. 75
 *Barry, William. 22, 24, 25, 26, 27
 *Bartlett, Daniel, jr. 43, 48
 *Bartlett, John W. 58, 59
 Bartlett, Joseph L. 94
 *Bartlett, Levi. 31, 32, 33, 34, 37
 Bartlett, William E. 81
 *Bassett, Francis. 26
 *Bassett, Joseph. 36
 *Batchelder, Edward E. 67, 68, 69
 Batchelder, John L. 59, 60
 Bates, Benjamin P. 82
 *Bates, Ezekiel. 39
 Bates, John L. 91, 92
 *Bates, Joseph L. 58, 59
 *Bates, Martin. 22, 23
 Battis, George H. 99, 1900, 01
 Battis, George R. W. 93, 94, 95
 *Battles, Jason D. 36, 37
 *Baxter, George, jr. 67
 *Bayley, Henry E. 57, 58, 59
 *Bazin, George W. 34
 *Beal, Alexander. 74, 75
 *Beal, Benjamin. 49, 50, 51
 *Beal, Jairus. 58, 59, 60
 Beal, James H. 57, 58
 Beal, Leander. 81, 82
 *Beal, Thacher. 53, 54, 56
 Beal, Thomas P. 85
 *Bean, Aaron H. 50, 51, 52
 *Bean Ivory. 67, 68
 *Bean, Jediah P. 55
 *Bean, Nicholas J. 63, 65
 *Bearce, Horace M. 74
 Beck, Tobias. 89
 Beckford, George P. 1901
 Beeching, Richard. 62, 63, 76, 77
 *Belknap, John. 28
 *Belknap, Lyman A. 68, 69
 Bell, Edwin D. 97, 98
 *Bell, William A. 55
 *Bemis, Charles. 24
 Bennett, George W. 95
 Bennett, March G. 1901, 02
 Bennett, William E. 98, 99
 *Bent, Adam. 25, 26, 27

¹ Died in office.² Resigned³ Unseated and re-elected.

*Bent, James.....74, 75	*Bowles, Hiram A.....73
Berwin, William.....93, 94, 95	*Bowman, Alfonso.....66, 67
*Bethune, George..... ¹ 28	Bowman, Robert H.....87, 88
*Betteley, Albert.....58	*Boyce, Cadis B.....64, 65
*Betton, Ninian C.....28, 29, 30	*Boyd, John P.....23
Bickford, Charles D.....70, 71, 72	Boyd, Thomas H.....92
*Bicknell, William E.,	Boyle, John J...81, 82, 83, 93, 94
62, 63, 64, 70, 71, 72, 73	Boynton, George W.....88
Bigelow, Austin.....80, 81, 82, 98	*Boynton, Horace E.....82, 83
*Bigelow, George Tyler.....43	*Boynton, James.....44, 47, 48
*Bigelow, John Prescott,	*Boynton, Perkins.....42, 45
27, 28, 29, 30, 31, 32, 33	Brackett, J. Q. A., ⁴ 72, 73, 74, 75, 76
Bigelow, Lucius A.....56	*Brackett, Richard.....39, 40, 41
Bigelow, Lyman H.....84, 85	*Bradbury, Samuel A.....52
Binney, Matthew.....53	*Bradford, Gamaliel.....27
Bird, Lewis J.....63	*Bradford, Rufus B.....56, 57
*Bishop, Robert.....68, 70	*Bradford, William B..... ⁵ 22
Blackmar, Wilmon W.....72, 73	*Bradlee, David W.....22, 27
*Blake, Edward,	*Bradlee, Henry E.....66
33, 39, 40, 41, 42, 43	*Bradlee, John R.....42, 43
*Blake, James.....33, 34	Bradlee, John Tisdale.....63, 64
*Blake, William.....47, 48	*Bradlee, Joseph.....44, 45
*Blakemore, John E.....79, 80	*Bradlee, Josiah.....25
*Blanchard, Abraham W...35, 36	*Bradlee, Josiah Putnam,
Blanchard, George D. B., 48, 49, 50	48, 49, 50, 58, 59, 60
*Blanchard, William.....76, 77	*Bradlee, Samuel.....23, 24
Blaney, Osgood C.....90	*Bradley, Joseph.....29
Bleiler, Frederick.....73, 74	*Bradley, Joseph H.....60, 61
Bleiler, Frederick C.....92	Bradley, Manassah E.....93, 94
*Bliss, Levi.....30, 31	Bradley, Patrick H.....99, 1900
*Blodgett, Luther.....41, 42, 43	Bradt, Herman D.....70, 71, 72
Blodgett, Warren K.....76, 77	*Brady, Hugh E.....84, 85, 86
Blume, Andreas, 83, 84, 85, 86, 87	*Bragg, Samuel A. B.....60
*Boardman, Benjamin G...60, 61	*Brainard, Edward H.....54, 55
*Boardman, Charles.....44, 45, 46	*Braman, Granville T. W.....69
*Boardman, Halsey J...73, 74, 75	*Braman, Jarvis D.....65, 66
Boardman, William H.....91	Brauer, Andrew.....98, 99
*Boies, Jeremiah S.....25, 26	*Brawley, John P.....78, ¹ 79
*Boles, John.....36, 37, ² 38	*Breed, Aaron.....36, 37
*Boles, Levi.....54	*Breed, Horace A.....52, 53
Bond, George H.....83, 84	Breen, Daniel F.....89, 90
*Bond, Sewall B.....67, 69, 70	Brennan, Patrick H.....98, 99
Bonner, Dennis.....62, 63, 70, 71	Brennan, Thomas.....71, 72, 73
*Bonney, Pelham, 41, 42, 53, 54, 58	Bresnahan, Hugh W.....96, 97
Bordman, John, jr.....99	*Brewer, Nathaniel .48, 49, 50, 61
Borofsky, Samuel H.....98	*Brewer, Thomas.....26
*Borrowscale, John.....61, ³ 63	Briggs, Frank H.,
*Bosworth, Hiram.....51	91, 92, 93, 94, 95, 96, 97
*Bourne, Abner.....33	*Brigham, Benajah.....35, 36, 41
*Bowdlear, Samuel G.....62	*Brigham, Frank E.....84, 85
Bowen, Patrick.....95, 96, 97	*Brigham, Levi.....29, 30
*Bowker, Albert.....61, 62, 66	*Brimbecom, Nathaniel .80, 81, 82
*Bowker, Horace L.....65	*Brimmer, George W.....22
Bowker, John E.....79, 80, 81	*Brinley, Francis, jr., 32, 49, 50, 51
*Bowker, John H..... ¹ 48	*Brinley, George.....27

¹ Resigned.² Declined to serve.³ Unseated and re-elected.⁴ Unseated.⁵ Declined to be sworn, did not qualify.

*Brintnall, Benjamin...78, 79, ¹ 80	Burlen, Melanethon W., 89, 90, 91, 92
*Brintnall, Norman Y.....77, 78	Burnham, Andrew.....52, 53
Brock, James J.....95, 96, 97	Burnham, Lewis.....89, 90
Broderick, John H.....99	Burr, Herbert W.....1900, 01, 02
Brogan, Patrick F.....91	Burr, Sidney L.....87
Bromberg, Edward J.....1901, 02	*Burr, Theophilus.....38
Bromwich, Charles M.....83, 84	*Burr, Theophilus, jr.....59, 60, 61
*Brooks, Charles.....37, 38, 39, 40	Burrage, Albert C.....92
*Brooks, Charles J.....88, ² 89	*Burrage, William.....53
*Brooks, Edward.....26	Burt, George L.....70, 71, 72, 73
Brooks, George S.....97	*Butler, Charles S.....68, 69
*Brooks, Noah.....23	Butler, Edward P.....85
Brooks, Paul C.....90	*Butler, Thomas C.....74
*Brooks, Peter C.....22	*Butler, Timothy J.....95, 96
Brooks, William F.....70, 71, 72	*Butrick, Cyrus.....42, 45, 53
*Brooks, William G.....47, 48, 49, 50	
Brown, Alfred S., 77, 78, 79, 80, 81, 82	C
*Brown, Asa.....44	*Cadigan, Edward C.....95, 96, 97
*Brown, Benjamin B.....58	Cadigan, George H.....1900, 01, 02
Brown, Benjamin F.....89, 90, 91	Cadigan, John B.....91
*Brown, Charles.....49, 50, 51	Callahan, Michael T., 92, 93, 94, 95, 96, 98
*Brown, Charles H.....44, 45	*Callender, Richard B.....49
Brown, E. Gerry.....84	*Calrow, William H.....51, 52
Brown, Edward W.....1901, 02	Campbell, John A.....89, 90
*Brown, Francis.....37, 38, 48, 49	Cannon, John.....79
Brown, Frank B.....74	*Cannon, John J.....82
*Brown, Gilbert C.....63, 64, 65	Cannon, Patrick.....88, 89
*Brown, James.....32	*Cannon, Peter.....77, 78
Brown, John C. J.....61	Carley, William J.....1900
Brown, John F.....85, 86	*Carlisle, George.....46, 47
Brown, Joseph A.....62, 63	Carnes, William R.....45
Brown, Thomas W., jr.....70, 71	*Carney, Michael (Wd. 2)...67, 68
Brown, Walter C.....93	*Carney, Michael (Wd. 7)...66, 67
Browne, John J.....94, 95	*Carpenter, William, 59, 60, 62, 63, 64
Browne, William R.....91	Carr, Daniel, jr.....61
Bryant, Charles H.....90	Carroll, Charles.....90, 91, 92
*Bryant, David.....54, 57	Carroll Henry B.....97, 99
Bryden, William R.....67, 68	Carroll, Joseph H.....86
*Bryant, Walter.....46, 47, 48	Carroll, Michael J.....87, 88, 89
*Buckley, Joseph.....55, 56, 62, 63	Carroll, Patrick J.....94, 95
*Bullard, Asa.....22, 23	*Carruth, Nathan.....36, 37
*Bullard, Calvin.....37, 38	Carstensen, Henry.....87, 88
*Bullard, Silas.....33	Carter, Joseph F.....1901
*Bullock, Chauncey K.....95	*Carter, Richard B.....47, 48, 49
Bunten, Charles V.....79	*Carter, Solomon.....50, 51
Bunten, Robert.....64	*Cary, Alpheus.....28
*Burbank, Robert I.....55, 56	*Cary, Isaac.....43, 44
*Burchstead, Benjamin.....42, 43	*Casey, Frank.....88, 89
Burditt, Charles A. 72, 73, 74, 75	Casey, James J.....97, 98, 99
*Burgess, Charles S.....55, 58, 59	Casey, John T..... ³ 72
*Burgess, William C., 59, 60, 65, 74, 75, 76	Casey, Joseph J.....90, 91
Burk, Walter F.....83, 84	*Cassidy, Patrick L.....83, 84, 85
Burke, John J.....1902	*Caton, Asa H.....72, 73, 74
Burke, Michael H.....84, 85	
Burke, William J.....76, 77, 78	

¹ Resigned.² Died in office.³ Unseated.

- Cauley, Edward L. 1901, 02
 Cavanagh, George H. 79
 *Caverly, Charles, jr. 66, 67
 *Cawley, Dennis, jr. 66, 67, 74, 75
 *Center, John. 32
 Chain, Elmer E. 96
 Chamberlain, David B. 98, 99
 Chamberlain, John T. 87, 88
 Chance, Charles J. 89
 *Chandler, Peleg W. 43, 44, 45
 *Chapin, David. 50, 51, 52
 *Chapman, Jonathan,
 35, 36, 37, 38, 39
 Cherrington, William P. 85, 86
 *Chessman, Samuel. 31, 32, 33, 34
 Chickering, Munroe. 82, 83
 *Child, Dudley R. 80, 81, 82
 *Child, Linus M. 62
 *Child, Stephen. 36
 *Chipman, George W. 54, 55
 Christal, James. 79, 80
 *Clapp, George P. 62
 *Clapp, Horace B. 80, 81
 *Clapp, Howard. 78, 79, 80, 81
 *Clapp, Otis. 44, 45, 46
 *Clapp, William, W., jr. 59, 60
 *Clark, Benjamin. 25, 26, 27
 *Clark, Calvin W. 49, 50
 Clark, Charles E. 92
 Clark, Edward P. 90, 91
 Clark Henry S. 1902
 *Clark, James. 31, 32, 33
 *Clark, John M. 54
 Clark, Louis M. 87, 88, 89
 Clark, Thomas F. 1901, 02
 *Clark, William A. 61
 Clarke, Isaac P. 75, 76, 77
 *Clarke, Manlius S. 49, 50
 *Clatur, Alfred A. 71, 72
 *Coburn, Daniel J. 1 56
 Cobb, James J. 57, 58
 Cochran, James A. 92, 93, 94
 Cochran, Samuel J. 86, 87, 88
 Codman, Franklin L. 95, 96
 Coe, Henry F. 77, 78, 79, 80, 85
 *Coffin, George W. 22
 *Coffin, Nathaniel W. 46
 *Cofran, George. 46, 48, 49
 Colby, Alfred H. 96
 *Colby, John F. 78, 79
 Colby, John H. 93, 94, 95
 Cole, Albert F. 69
 Cole, Milford J. 69
 *Cole, Morrill. 54
 Coleman, George F. 94, 95
 Coleman, Jeremiah F. 87
 *Collamore, John, jr. 32
 Collins, Charles C. 93
 Collins, John B. 93, 94
 Collins, Michael D. 74, 75
 Collins, Michael W. 93, 94
 *Collins, Patrick. 72, 73
 Collins, Thomas J. 98, 99
 Collison, Harvey N. 83, 84, 85
 Colman, Moses. 64
 Comerford, John. 88
 *Conant, Nathan D. 69
 *Coney, Jabez. 47, 50
 Conley, Charles C. 53, 54
 Conlin, Christopher P. 81
 *Connell, Joseph P. 81, 82, 84
 Connolly, Bartholomew J. 86, 87
 Connolly, Timothy L.,
 96, 97, 98, 99, 1900
 *Connor, Christopher A. 66, 67
 Connor, Daniel F. 94, 95
 *Connorton, Martin F. 94, 95, 96
 Conry, Joseph A. 95, 96, 97
 Conway, John J. (Ward 3) 1902
 Conway, John J. (Ward 23) 1902
 *Cook, Charles Edw., 42, 43, 44, 45
 *Cook, Zebedee, jr. 35
 Coolidge, David H. 63, 64
 *Coolidge, Joseph. 22, 23, 24, 25
 *Coolidge, William D. 47, 48
 *Copeland, Elisha, jr. 39
 *Cornell, Walter. 28, 29
 Costello, Edward H. 94, 95, 96
 Costello, Michael W. 79, 81
 Costello, Patrick H. 85
 Cotter, John J. 90
 Cotton, Henry W. B. 81, 82
 Coughlin, James H. 91, 92
 *Cowdin, Robert,
 42, 43, 53, 54, 59, 60, 61
 Cowin, Frank H. 98
 Cox, Guy W. 1902
 Cox, Robert. 77, 78
 Coyle, George J. 75
 Coyle, Patrick. 86, 87, 88
 *Crafts, John W. 46
 *Cragin, Daniel. 56
 *Cragin, Lorenzo S. 55
 Crandall, H. Burr. 67
 *Crane, Horatio N. 39, 40
 *Crane, Larra. 30, 31, 32, 33
 *Crane, Samuel D. 49, 50, 51
 Cressy, Myron D. 91, 92
 *Critchett, Thomas. 48, 49
 Crocker, George U. 95, 96
 *Crocker, Uriel H. 74, 75, 76, 77, 78
 Crockett, Edward S. 95
 *Crockett, George W. 43, 44
 *Crockett, Seldon. 61, 62

Cronin, Patrick H.....	80, 81
Cronin, William J.....	97, 98
*Crosby, Frederick.....	49
*Crosby, Sumner.....	56, 61, 62, 65
*Cross, John.....	77
Crowley, James K.....	69, 74
Crowley, Timothy J.....	93, 94, 95
Crowley, William A. H.....	1902
*Crowninshield, F. B.....	42, 43, 44
*Cruft, Edward, jr.....	34, 35
Cuddy, William H.....	98, 99
*Cudworth, Samuel S.....	73, 74
*Cullen, Bernard.....	62, 63
*Cumings, Bradley N.....	38, 51
*Cummings, Cyrus.....	45
*Cummings, John A.....	53
Cummings, Prentiss.....	81, 82, 83
*Cumston, William.....	63, 64
*Cunningham, A., jr.....	28, 29
*Cunningham, Nathaniel F.....	34
Cunningham, William.....	71, 72
Curley, Hubert B.....	92
Curley, James M.....	1900, 01
Curley, John J.....	98, 99, 1900
*Curry, Francis W.....	84
Curry, John L.....	1901, 02
Curtis, Charles F.....	75, 76
*Curtis, Charles P.....	23, 24, 25, 26
*Curtis, Thomas B.,	
37, 38, 43, 44, 45	
Curtis, William M.....	1900, 01, 02
Cushing, Albus R.....	75, 76
*Cushing, Henry W.....	46, 47, 48
*Cushing, John.....	50, 51
Cushing, Sidney.....	88, 89
Cushman, Rufus.....	74, 75
*Cutler, Amos.....	52
*Cutler, Lucius A.....	62, 63
*Cutter, Ammi.....	34
*Cutter, Samuel L.....	37

D

Dacey, James F.....	74
*Dacey, John.....	60, 61
*Dacey, Timothy J.....	72, 73
*Dale, Ebenezer.....	50, 51
*Dall, William.....	42
Dallow, William, jr.....	97
*Dalton, Henry L.....	56, 57
Daly, James F.....	81, 82
Daly, John H.....	97
*Daly, William A.....	85
Damon, George L.....	75
Damrell, John S.....	57
*Dana, Otis D.....	81, 82
*Danforth, Isaac.....	29, 30
Danforth, James H.....	77, 178
Daniels, Nathan H.....	69
Darrow, Charles.....	72, 73
*Darrow, George P.....	64, 65, 66, 68
*Dascomb, Thomas R.....	33, 34
Daunt, John A.....	91, 92
Davenport, Hartford.....	72
Davenport, Oliver F.,	97, 1900, 01, 02
Davern, James F.....	86, 87
*Davies, Daniel.....	61, 62, 63
Davis, Charles G.....	73, 74
*Davis, David P.....	69
Davis, Francis A.....	76
*Davis, George.....	45
*Davis, Henry.....	43, 44, 48, 49, 50
Davis, Herbert C.....	277
*Davis, J. Amory.....	54
*Davis, John.....	54
*Davis, Jonathan.....	22, 23, 24
*Davis, William A.....	93, 94
Davis, William W.....	94
*Davison, Elias E.....	61, 62
Day, Frederic B. (Wd. 4).....	77, 78
Day, Frederic B. (Wd. 1).....	74, 75
*Day, Marcellus.....	76
*Dean, Benjamin.....	65, 66, 73, 74
*Dean, Benjamin W.....	83
Dean, Josiah S.....	91, 92
Decatur, George W.....	271
Dee, John H.....	77
*Demerest, Samuel C.....	45
*Demond, Charles.....	53, 54
Dempsey, John F.....	97
*Denio, Sylvanus A.....	61
*Denney, Thomas J.,	
78, 79, 80, 81, 82, 83, 84, 85, 86	
Dennis, Charles W.....	96, 97, 98
*Dennison, James.....	45
*Denny, Daniel.....	45, 46
*Denny, George P.....	68, 69, 73, 74
*Derby, Elias H.....	30
Desmond, Cornelius F.,	
87, 88, 89, 94	
Desmond, John F.....	98
*Devereux, John N.....	75, 76
*Devine, James.....	70, 71, 72, 79, 80
Devlin, Thomas H.,	78, 79, 80, 81, 82
Dewey, Henry S.....	85, 86, 87
*Dexter, Franklin.....	25
Dexter, George S.....	55
Dexter, John B., jr.....	50, 51
*Dexter, Theodore.....	22, 23, 125
*Dickenson, Daniel.....	31, 32
Dickinson, M. F., jr.....	71, 72
*Dillaway, William.....	39, 41
Dillon, Francis H.....	88, 89
*Dimmock, John L.....	32

¹ Resigned.² Unseated.

- *Dingley, John T. 37, 40, 42
 Dinsmore, Thomas. 68, 69
 Dirksmeyer, Charles H. 91, 93
 †Dixon, Edward. 80
 †Dixon, Edward W. 90
 *Dodd, Benjamin. 38, 39, 41
 Dodd, Horace. 61
 *Dodd, James. 46
 *Doe, Howard A. 67
 *Doggett, John. 33
 *Doherty, Cornelius. 59, 60
 Doherty, Cornelius. 92, 93
 *Doherty, Cornelius F., 79, 80, 81,¹ 83
 *Doherty, Daniel. 76
 Doherty, Francis J. 99, 1900, 01
 Doherty, James A. 95, 96
 Doherty, James D. 89, 90
 Doherty, James J. 77, 78, 79
 *Doherty, John, 1st. 79, 80, 81
 Doherty, John, 2d. 84, 85
 *Doherty, Joseph. 76
 *Doherty, Neil. 72, 73
 Doherty, Neil F. 89, 91, 92
 *Doherty, Thomas. 69, 70
 *Doherty, Thomas H. 2 73
 Doherty, William J. 89, 90, 91
 Dolan, Arthur W. 1900, 01, 02
 Dolan, Bartholomew. 72
 Dolan, Charles H., 87, 88, 89, 91, 92
 *Dolan, Thomas. 68, 70, 71
 Donahoe, George A. 99, 1900
 Donahoe, Charles W. 80, 82
 Donnelly, Daniel J., 98, 1900, 01, 02
 *Donnelly, Eugene C. 70
 *Donnelly, James J. 89
 Donnelly, James J. 1902
 Donnelly, Robert. 83, 84
 Donohue, John W. 97
 Donovan, James. 82
 Donovan, James H. 97, 98
 Donovan, John L. 98, 99
 *Donovan, Michael J. 97, 98
 Donovan, Patrick J. 82, 83, 84
 Donovan, Thomas F. 96
 Donovan, Timothy J. 93, 94
 Donovan, William F. 92, 93
 Donovan, William J. 91, 92
 *Doolittle, Lucius. 40
 *Dorr, Joseph H. 26
 *Dorr, Samuel. 27
 *Dorr, William B. 35
 *Dorrance, Oliver B. 51
 *Dowd, Daniel. 2 72
 Doyle, William H. 99, 1900
 *Drake, Andrew. 22
 *Drake, Henry A. 62, 63
 *Drake, Jeremy. 38, 42, 43, 44
 *Drake, Tisdale. 47, 48, 49, 58, 59
 Draper, Edward F. 92, 93
 *Dresser, Jacob A. 56, 57
 Drew, Edward E. 89, 90
 *Drew, Elijah. 58
 *Drew, Joseph L. 53, 54
 Driscoll, Michael J. 68
 *Drury, Gardner P. 1 53
 *Drynan, John. 78
 *Dudley, James H. 43, 44
 *Dudley, Otis B. 79, 80, 81
 Dugan, John. 96
 *Duggan, John A. 75, 77
 Duggan, Thomas H. 86, 87, 88
 *Dumond, John B. 97
 *Dunbar, Peter. 40
 *Dunham, Josiah. 33
 *Dunham, Josiah, jr., 37, 49, 50, 51
 Dunn, Edwin F. 86, 87
 Dunn, John H. 95, 96, 97, 98
 *Dunnels, Amos A. 55, 56
 *Dupee, Charles. 53, 54, 58
 *Dupee, Horace. 35, 36, 37
 *Durant, Henry F. 53
 *Dutton, Henry W.,
 42, 43, 44, 45, 46, 47
 Dyar, Perlle A. 89, 90
 *Dyer, Ezra. 25, 26
 *Dyer, John D. 23, 24, 27, 1 28
 *Dyer, Oliver. 44
- E**
- Eagar, Jeffrey R., jr. 94
 Eaton, Frederic. 90, 91
 *Eaton, William (Wds. 1 and 3),
 36, 38, 46
 *Eaton, William (Wd 12). 46, 47
 *Eaton, William G. 36, 37
 Eddy, Charles E. 98, 99
 Eddy, Otis. 81, 82, 83
 *Edmands, Benjamin F. 61, 62
 *Edmands, George W. 36
 *Edwards, Henry. 36, 37, 38
 *Edwards, Pierpont. 73, 75
 Egan, John F. 1901, 02
 Egan, John J. 86
 *Eldredge, Edward H. 52
 *Elliot, John. 23, 24, 25, 27
 *Elliott, William W. 64, 65
 *Ellis, Ebenezer. 36, 37
 *Ellis, Jabez. 30, 31
 *Ellis, Jonathan. 42, 43, 44
 *Ellis, Rowland. 38
 *Ellis, Samuel. 29, 30
 *Ellis, William J. 66
 *Emerson, Charles. 50, 57

† Same person.

¹ Resigned.² Died in office.

Emerson, Freeman O.	93, 94, 95	Finnerty, Edward	83, 84
*Emerson, Romanus	43	*Firth, Abraham	76
Emerson, William H., 67, 68, 69, 70		Fisher, George A.	79, 80
Emery, Fred A.	99, 1900	Fisher, George N., jr.,	85, 86, 87
*Emery, Stephen L.	71, 72	Fisher, Henry S.	93, 94
Emery, Thomas J.	81, 82, 83	Fisher, Horace B.	62, 163
*Emmes, Samuel	39, 40, 41, 42	*Fisher, Oliver	25, 26, 29
*Emmons, John L.	46	*Fisher, Willard N.	43, 44
*Emmons, Joshua	22	*Fisk, Edward P.	82, 83, 84, 85
Emmons, William H. H.	84, 85	Fisk, William C.	81, 82
*English, William	85, 86	*Fiske, John M.	63, 64
Erskine, Bedford	85, 86	*Fitch, Jeremiah	24
*Erving, Edward S.,		*Fitch, Jonas	59, 60, 64, 65
41, 43, 44, 46, 47, 48, 51, 52		Fitch, Morris C.	61, 62, 63
*Eustis, William T.,		Fitzgerald, Edward F.	1901, 02
33, 34, 35, 36, 42, 46		Fitzgerald, Henry S.	1901
*Eveleth, Joseph,		Fitzgerald, James E.	82, 83, 84
26, 27, 28, 29, 30, 31, 32, 33		*Fitzgerald, John E.	72, 75
*Everett, Otis	28, 29, 30, 31	Fitzgerald, John F.	92
*Everett, Sidney B.	92, 93, 94	Fitzgerald, William T. A.	97
		Fitzpatrick, John B., 80, 81, 82, 83	
		*Fitzpatrick, Thomas J.	75, 76
		Flaherty, John J.	1902
		Flanagan, Daniel L.	1900, 01
		Flanagan, John J.	97, 98
		*Flanders, William M.,	
		68, 69, 70, 71, 72	
		*Flatley, Michael J.	73, 74
		*Fletcher, Henry W.	44
		*Flint, Joshua B.	31, 32
		Flint, Waldo	28
		Flynn, Cornelius J.	92, 93
		Flynn, Dennis A.	77, 78
		Flynn, George A.	99, 1900, 01, 02
		*Flynn, James J.	65, 66, 68, 69,
		71, 72, 73, 74, 75, 76, 77, 78, 81, 83	
		*Flynn, John F.	65, 66
		Folan, Martin T., 80, 81, 85, 86, 89	
		*Foley, Henry W.	61, 62
		*Follett, Dexter	40
		Folsom, Charles E., jr.	91, 92
		Folsom, Paul F.	98
		Forbush, Albert W.	92
		*Ford, William C.	50, 57, 58, 59
		Ford, William H.	81, 82
		*Forristall, Ezra	53
		Foss, William A., 83, 85, 86, 87, 88	
		Foster, Alfred D.	84
		Foster, John R.	95, 96
		*Foster, William	531
		Fotter, Jacob	85, 86, 87
		*Fowle, Henry, jr.	28
		*Fowle, James	43
		*Fowle, Joshua B.	43
		*Fowle, William B., jr., 60, 62, 65	
		*Fowler, George R.	87
		*Fox, Horace	28

¹ Unseated and re-elected. ² Died in office. ³ Resigned. ⁴ Unseated.
⁵ Declined. ⁶ Seat declared vacated on acceptance of a city office.

Fox, James W.	76
*Foye, John W.	71
*Francis, David	23
*Franklin, Benjamin	68
Fraser, John W.,	
76, 77, 82, 83, 84, 85, 88, 89	
*Frederick, Jabez,	59, 60, 61, 62, 63
Freeman, James G.,	80, 81, 82, 83, 84
*French, Benjamin	57, 58
*French, Charles	31, 32
*French, George P.	58, 66, 67
*French, John	22
*French, John D. W.	82, 83, 84, 85
French, Jonas H.	53, 55, 56
Frizzell, William H.	82
*Frost, Henry	86, 87
*Frost, Jairus A.	55
*Frost, Oliver	56
*Frost, Walter	29
*Frost, William	69, 70
*Frothingham, G. W.	46, 47, 48
*Frothingham, Samuel	24, 25
*Fuller, Abraham W.	25
*Fuller, Henry W.	74
Furlong, Nicholas	79

G

Gaddis, Michael E.	95, 96, 97
*Gaffield, Thomas	64
*Gallagher, James H.	83, 84, 85
*Gallagher, John	85, 86, 87
*Gallagher, Peter J.	87
*Gallagher William	63, 64
*Gardiner, Henry D.	53
*Gardner Francis	47, 48, 49
*Gardner, Henry J.	50, 51, 52, 53
*Gardner, John	44, 46
Garland, George A.	95
Gartland, John J., jr.	95
Gaskins, Nelson G.	91
Gavin, Arthur L.	1902
Gavin, William H.	1901
Gay, Albert	¹ 68, 69, 70
*Gay, George	27
Gaylord, Frank E.	1901, 02
*Gibbons, Daniel L.,	22, 28, 29, 35, 36
Gibbons, John F.	99, 1900
Giblin, John H.	70
Giblin, John H.	99, 1900
*Gibson, Kimball	43, 44, 45
*Gibson, Nehemiah	57, 58
*Gilbert, Samuel, jr.	33
Gilbert, Sylvester P.	55, 56
*Gilbride, Michael B.	90, 91
*Gill, Perez	28, 29, 30, 31
*Gillespie, Neil J.	² 88

Gilligan, Hugh	91
*Glancy, John	62, 63, 64
*Goddard, William	24, 25
*Gogin, Thomas	64, 67
Going, George	69, 70
*Goldthwait, John	74, 75
Gomez, Joseph B.	¹ 81, 87
Good, Jeremiah J.	1902
Good, John	82
Good, William E.	1900, 01
Goodenough, Henry B.,	
89, 90, 91, 92, 93, 94	
*Goodhue, Samuel	29
*Goodman, James	83, 84, 85
*Goodnough, Jacob N.	90
Goodwin, Daniel	60
*Goodwin, William F.	53, 54
Gordon, George F.	74
*Gordon, George W.,	35, 36, 37, 38, ³ 39
Gordon, William	91
*Gore, Christopher	29, 30
Gore, Frederick S.	92
*Gore, Stanley	62
Gormley, Patrick F.	92, 93, 94
*Goss, Emory	49, 50
*Gould, Benjamin A.,	34, 35, 36, 37
*Gould Frederick	28, 31
*Gould, Thomas	27, 28, 29, 30
*Gove, Austin	55
Gove, Jesse M.	81
Gove, Robert J.	1902
Grady, Thomas J.	1900, 01, 02
*Grafton, Daniel G.	66, 67
Gragg, Isaac P.	71, 72, 76
*Gragg, Washington P.	30, 31
Graham, James B.,	76, 84, 85, 86, 90
Graham, William T.	89, 92, 93
Grant, Frederick	61
*Grant, Moses,	
35, 36, 37, 38, 39, 40, 41, 42	
Grant, W. McG.	1900
Graumann, John	1902
*Gray, Henry D.	⁴ 28, 34, 35
Gray, Hollis R.	61, 68, 69, 70, 76
*Gray, Joel	65
*Gray, John C.	24, 25, 26, 27, 28
*Gray, Solomon S.	66
*Greeley, Philip, jr.	37, 40, 48
*Green, John, jr.	35, 45, 46, 47, 48
Green, Thomas H.	84
Greenough, Malcolm S.,	
70, 80, 81, 82, 83	
*Greenough, William W.,	47, 48, 49
Griffin, John H.	90, 91, 93, 94
*Grosvenor, L. P.	26, 37, 38
Guild, Curtis	75, 76
*Guild, Samuel E.	47

¹ Unseated.² Died in office.³ Resigned.⁴ Declined.

H

Ilgar, Eugene B.....	80, 81	*Haskell, William O.....	37
Iaggerty, Roger.....	87, 88	*Hastings, Edmund T.....	37
Hahlo, Maurice J.....	89	*Hastings, Joseph S.,	
*Hale, Elam W.....	66	23, 24, 25, 26, 31, 32, 33, 34	
*Hale, George S.....	57, 63, 64	Hatch, Benjamin F.....	89, 90
*Hale, Theodore P.....	51, 52	*Hatch, Henry.....	26, 30, 31, 32
Haley, James F.....	95, 96	*Hatch, Samuel.....	53, 54, 55, 56
Hall, Albert H.....	89, 90, 91	*Hatch, Windsor, 2d.....	62
Hall, Andrew.....	65, 67, 69, 70	Hathorne, Edward J....	83, 84, 85
*Hall, Andrew J.....	73	*Haughton, James.....	39, 40, 41
*Hall, Andrew T.....	43, 44, 45	*Haven, Calvin W.....	45
Hall, Charles H.....	93, 94, 95	*Haviland, Thomas.....	46, 47, 48
*Hall, Daniel.....	55	*Hay, Joseph.....	30, 31, 32
*Hall, Edward F.....	58	*Hayden, William.....	42, 43, 44, 45
Hall, James, jr.....	76	*Hayes, James B.....	88, ³ 89
*Hall, Martin L.....	53, 54	Hayes, John T.....	79
*Hall, Samuel W.,	44, 45, 46, 47, 48	Hayes, John W. (Wd.16),	86, 87, 88
*Hallet, George.....	25, 26, 27, 32	*Hayes, John W. (Wd. 2).....	94
Hallstram, Charles W.....	90, 91, 92	Hayes, Walter L.....	89, 90, 91
Ham, Lemuel M.....	78	Haynes, Henry W.....	58
Ham, Martin L.....	76, 77	Haynes, John C.....	63, 64, 65, 66
*Hamblen, David.....	52	*Hayward, Ebenezer.....	32
Hamilton, James B.....	90	*Hayward, James.....	45, 46
*Hammond, Nathaniel.....	38, 39, 40	Healy, John J.....	92
Hancock, Martin M.....	79, 80	*Healy, John P.....	41, 42
Hannan, William E.....	1900, 01, 02	*Healy, Joseph.....	79, ¹ 80
*Hapgood, Lyman S.....	60, 61	Healy, William C. S.....	1900
Harding, Herbert L.....	84, 85, 86	Heath, Benjamin.....	72
*Harding, William B.....	41	Heffernin, Patrick J.....	90
*Harding, William L.....	81, ¹ 82	Henderson, Walter E.....	1900, 02
Harlow, Ezra.....	56	Hennigan, William O'S.....	1900
*Harmon, Walter.....	75	*Hennessey, Edward.....	49, 50
Harrigan, Jeremiah.....	75	Henry, William P.....	85
Harrington, Edward J.....	87	*Henshaw, Joseph L.....	58, 60, 61
*Harrington, Henry W.....	73, 74	Hersey, Albert W.....	85, 86
*Harrington, W. A.....	47, 48, 49, 50	Hersey, Charles H.....	71, 72
Harrington, William F.....	98	*Hewes, Jabez F.....	64, 65
Harris, Charles E.....	89, 90	*Heywood, Zimri B.....	68
*Harris, Isaac, ² 28, 35, 37, 41, 43, 44		*Hibbard, Salmon P.....	77, 78
*Harris, James.....	35, 36, 37, 38	Hibbard, Willard W....	97, 98, 99
*Harris, Joseph, jr.....	32, 33, 34	Hichborn, Samuel.....	83, 84
*Harris, Leach.....	30, 31	Hickey, Joseph F.....	98, 99
*Harris, Samuel.....	44	Hickey, Thomas H.....	86
*Harris, William G.....	55, 57, 68, 69	Hickey, William E.....	1901, 02
Harrison, Samuel J.....	81, 82	Hickey, William P.....	96, 97, 98
*Harrod, Noah.....	46, 47	Hicks, Cyrus.....	62, 75
Hart, Michael F.....	98, 1900, 01, 02	Hicks, John T.....	74
Hart, Thomas N.....	79, 80, 81	Higgins, Patrick.....	91, 92
Hart, William H.....	72	*Hildreth, Richard.....	32
*Hartshorn, E. P.....	24, 32, 33	*Hill, Thomas.....	78
Harvey, William E.....	97, 98, 99	*Hillard, George S.....	45, 46, 47
*Haskell, Daniel N.....	49, 50, 51, 52	Hills, William S.....	66, 67
*Haskell, Elias.....	23, 24	*Hilton, John P.,	
*Haskell, Levi B.....	30, 31, 32	79, 80, 81, 82, 83, 84	
		*Hinckley, Holmes.....	40, ² 45

¹ Died in office.² Declined.³ Unseated.

*Hinds, Calvin P.....	53, 54	*Huntress, Joseph F.....	61
Hine, Elijah B.....	73, 74	Hurley, John.....	91, 92, 93, 94
*Hinks, Edward W.....	55	Hurley, John C.....	1900
Hinman, George.....	62, 63	*Hutchins, Ezra C.....	39, 40, 41
Hirshon, Simon.....	95, 96	Hutchinson, Isaac P.....	90
*Hiscock, Lowell B.....	75, 77	*Hyde, Henry D.....	66, 67
Hoar, John F.....	1902		
Hoar, John J.....	88, 89	I	
Hoban, Peter A.....	1901, 02	Ingalls, Melville E.....	69, 70
*Hobart, Aaron.....	52	Innes, Charles H.....	96
*Hobart, Enoch.....	34, 35	Ireland, William H.....	62
*Hobart, James T.....	36, 37	Irving, John J.....	90, 91
*Hobbs, John W. F.....	54, 55		
*Hobbs, William, jr.....	68, 69	J	
*Hodges, Samuel W.....	66, 67	Jackson, Andrew.....	77
Hodgkins, William E.....	85	*Jackson, Eben.....	40, 43
*Holden, Joel M.....	51	*Jackson, Francis.....	23, 24
Holden, Joshua B.....	93, 94	*Jackson, Patrick T.....	22
Hollis, George W.....	78, 80	*Jackson, Patrick T.....	64
*Hollis, Thomas.....	35	Jackson, William B.....	1900, 01, 02
*Holmes, Barzillai.....	22	Jacobs, Charles.....	93, 95, 96
*Holmes, Edward J.....	72, 73	Jacobs, Francis W.....	68, 69
Homans, Robert.....	1901	*Jacobs, Thomas R.....	71
*Homer, Samuel J. M.....	53	*James, Benjamin.....	48, 49
*Hooper, Henry N.....	41, 45	*James, John W.,	
Hopkins, Samuel B.....	68, 69	26, 27, 28, 29, 30, 31, 32, 33, 34, 35	
*Hopkins, Solomon.....	48	Janes, Henry B.....	58, 59
Horgan, Dennis A.....	84, 85	*Jaques, Francis.....	75, 76
Horgan, Francis J.....	96, 97	*Jarvis, John F.....	67
Horrigan, Charles A.....	98, 99, 1900	Jenkins, Edward J.....	85, 86, 89
*Hosley, Henry E.....	80, 81	*Jenkins, Horace.....	59, 60
Houghton, Michael J.....	82, 83	*Jenkins, Joshua.....	53, 54
*Hovey, James G.....	51	*Jenkins, Solon.....	36, 37, 46
*Howard, Charles.....	23	Jenks, Benjamin B.....	85
*Howard, Eleazer.....	1 28	*Jenks, Thomas L.....	68, 69
*Howard, Joseph W.....	60	*Jennings, Richard.....	74
Howard, Louis T.....	97, 98, 99	Jenney, Everett H.....	1902
*Howard, Thomas M.....	58	*Jepson, Samuel.....	55
Howard, William H. (Wd. 4),	79, 80	*Jewell, Harvey.....	51, 52
*Howard, William H. (Wd. 12),	41	*Jewett, Darwin E.....	47, 48
Howard, William P.....	54, 55	Jewett, Nathaniel M.....	86
Howe, Frank H.....	1900, 01, 02	*Johnson, Caleb S.....	54
*Howe, John.....	22	*Johnson, Ebenzer.....	54, 56, 57
*Howe, Joseph N.....	28	Johnson, Frank J.....	99, 1900
*Howe, Joseph N., jr.....	41, 42, 43	*Johnson, George W.....	28
*Howe, William.....	26, 27	Johnson, John W.....	95
*Howes, Osborne.....	59	*Johnston, George H.....	69
Howes, Osborne, jr.....	75, 76, 77	Jones, David H., jr.....	93, 94
*Howes, Willis.....	42	*Jones, Eliphalet.....	47
Howland, Charles W.....	78	*Jones, George S.....	54, 55
Howland, J. Frank.....	82, 83	*Jones, Isaac.....	44
*Hudson, Thomas.....	37, 38	Jones, James G.....	90
*Hughes, Frank M.....	72, 73	*Jones, Josiah M.....	42, 43
*Hull, Barney.....	70, 71	*Jones, Justin.....	59, 60, 61
Hunnewell, Francis.....	74	*Jones, Peter C.....	51, 52, 53
*Hunting, Thomas.....	32, 33, 34, 35	*Jones, Samuel.....	22, 23
Huntress, George L.....	81, 82		

¹ Declined.

Jones, Samuel C.....	95, 96, 97, 98
Jones, Stephen G.....	76
*Jones, Thomas.....	45
Jones, William H.....	72, 73
Jordan, Abram.....	98, 99
Josselyn, F. M., jr.....	56, 57
*Josselyn, Lewis.....	35, 36, 37, 38
Judson, Gurdon C.....	69

K

Kane, John J.....	91
Kasanof, Samuel.....	98, 99, 1900
*Keany Matthew.....	62, 63, 64, 68, 69
Kearins, Patrick.....	84, 85, 86
Keefe, John A.....	89
Keenan, James.....	92, 93, 94
Keenan, Thomas F.....	88, 89
*Keith, James M.....	68, 69
*Keith, Robert.....	34, 35
Kelihier, Thomas J.....	85, 86, 87, 88
Kelley, Francis B.....	85, 86
*Kelley, John (Wd. 3).....	75, 76, 77
Kelley, John (Wd. 6).....	77, 78
Kelley, John P.....	88, 89
*Kelley, Michael.....	73
Kelley, Michael W.....	1900
Kelley, Roger J.....	79
Kelley, Samuel.....	84, 85, 86
Kelley, Thomas A.....	99, 1900
Kelley, Thomas F.....	87, 88
*Kelly, Daniel D.....	53, 54, 59
Kelly, James H.....	93, 94
Kelly, John L.....	95, 96
Kelly, Lawrence J.....	1900, 01
Kelly, Patrick C.....	90, 91
*Kendall, Ezekiel.....	51, 52
*Kendall, George S.....	71
*Kendall, Thomas.....	22, 23
*Kendall, Timothy C.....	44, 54
Kendricken, Paul H.....	78, 79, 80
*Kennedy, John J.....	87
Kenney, Bernard W.....	1901, 02
*Kent, Henry S.....	29
*Kent, William H.....	74
*Kent, William V.....	39, 40
*Kidney John A.....	77, 78, 79, 80
*Kilduff, William J.....	² 84
Kiley, Daniel J.,	
	96, 97, 99, 1900, 01
*Killion, Michael J.....	82, 83
*Kimball, Benjamin.....	36
*Kimball, Daniel.....	40, 41
Kimball David P.....	74, 75
*Kimball, Moses.....	49, 50
*Kimball, Otis.....	51, 52
King, David T.....	93, 94, 95

*Kingsbury, Everett C.,	
	68, 69, 70, 71, 75, 76
Kingsley, Charles M.....	75
Kingsley, George P.....	72, 73
Kinney, Alfred F.....	96, 97, 1900
Kinney, John F.....	89, 90, 91
*Kinsman, Henry W.....	32
Klemm, Frederick W.....	98, 99
Knapp, Frederick P.....	89
*Knight, Lucius W.....	67, 68
Krogman, Samuel B.....	59
*Krueger, William A.....	56, 57

L

Ladd, Nathaniel W.....	86, 87
Lamb, Abraham J.....	72, 73
*Lamb, Thomas.....	28
*Lamson, Benjamin.....	22, 23
Lane Benjamin C.....	95, 96
Lane, Daniel W.....	1902
*Lane, George.....	27, 28, 29
Lane, James M.....	1901, 02
*Lane, John I.....	80
Lanergan, John P.....	97, 98
Lappen, J. Edward.....	83, 84, 85
*Lappen, James A.....	75, 76
Lattimore, Andrew B.....	87, 88
*Lauten, Albert F.,	
	78, 79, 80, 81, 82, 86, 87
*Lawrence, Abbott.....	31
*Lawrence, James.....	51, 52
*Lawrence, S. Abbott.....	45
Leach, Henry L.....	74
*Leahy, John.....	60
*Learnard, George E.....	69, 70
*Learnard, George W.....	55
*Learnard, William H.....	43, 44
Leary, Edward J.....	86, 87
Leary, Michael J.....	94, 95
*Leavens, Simon D.,	37, 38, 44, 45, 46
*Leavitt, Joseph M.....	34
*Leavitt, Thomas.....	66
Lee, John H.....	82, 83, 84, 85, 86
*Leeds, Henry.....	40
*Leeds, Samuel.....	41
Leftovith, Martin.....	99, 1900
*Leighton, Charles.....	30, 31, 32, 33
Leighton, Emery D.....	75
*Leighton, John W.,	61, 62, 63, 68, 69
Leonard, Michael.....	97, 98, 99
*Lerow, Lewis.....	25, ¹ 26
Levy, Abraham.....	91
*Lewis, Asa.....	34
*Lewis, Calvin M.....	94, 96
*Lewis, George W.....	34
*Lewis, Joseph W.....	27

¹ Resigned.² Died in office.

*Lewis, Weston.....	65, 66, 67
*Lewis, Winslow.....	22
*Lewis, Winslow, jr.....	39
*Libby, J. G. L..... ¹	43
*Light, James B.....	90
Light, Robert W.....	86, 87, 88
*Lincoln, Ezra, 37, 38, 39, 40, 41, 42	
*Lincoln, Ezra, jr.....	47, 51, 52
*Lincoln, Hawkes.....	22, 23, 24
*Lincoln, Henry.....	35, 36, 50, 51, 52
*Lincoln, Jared.....	29, 30
*Lincoln, Levi R.....	28, 29, 30
*Lincoln, Noah, jr.....	47, 48
Linehan, Frank J.....	99, 1900, '02
*Little, William, jr.....	24, 27
*Littlehale, Sargent S.....	45
Livermore, Charles W.....	64, 65
Livermore, Oliver C.....	67
*Locke, John H.....	71, 72, 79
Lodge, Giles.....	24, 25, 26, 27
Logan, Edward L.....	99, 1900
*Logan, Patrick F..... ²	63
Lomasney, Joseph P.....	88
Lombard, Samuel.....	83, 84, 85
*Long, Edward J.....	71, ³ 75
Long, George H.....	74
Lorey, George W.....	99, 1901, '02
*Loring, Caleb G.....	35
Loring, Harrison.....	73, 74
Loring, Horace.....	72
*Loring, Jonathan.....	27
*Loring, Omar.....	75, 76
*Loring, Perez.....	33
*Loring, Samuel H.....	64, 65
*Lothrop, Ansel.....	59, 60
*Loud, Andrew J.....	51
Lougee, Henry C.....	67
Loughlin, James W.....	77
*Lounsbury, William H.....	55
*Lovejoy, Reuben.....	49, 50
*Lovejoy, William R.....	40
Lovering, George H.....	78, 79
Lovell, Clarence P.....	80, 81, 82
*Lovell, Michael.....	30
Lovett, George E.....	89, 90, 91
Lowden, John E.....	95, 96
Lowell, Francis C.....	89, 90, 91
*Lowell, John, jr.....	28, 29, 30
Lucas, Winslow B.....	69
Lydon, Michael J.....	98, 99
Lynch John E.....	84, 85
Lynch, Mark H.....	91, 92, 94
Lynch, Martin..... ⁴	74
Lynch, Michael G.....	84, 85
Lyons, Michael J.....	93
Lyons, Thomas F., 88, 89, 91, 92, 93	
Lyons, William J.....	1902

M

Maccabe, Joseph B.....	88
MacDonald, Donald N.,	
99, 1900, 01	
Mackey, Thomas.....	97
Mackin, William.....	84
Madden, Edward H.....	98, 99
Madden, Hugh A.....	66
*Madden, John.....	73
Maguire, Francis P.....	83, ⁵ 84
Maguire, P. James,	
79, 80, 81, 82, 83, 84	
*Mahan, Benjamin F.....	54
*Mahan, John W.....	73
Mahoney, Jeremiah E., 93, 94, 95	
*Mahoney, Jeremiah S.....	88
Mahoney, John J. (Wd 3).....	90, 91
Mahoney, John J. (Wd 15),	
95, 96, 97	
Mahoney, William E.....	95, 96, 97
*Mahoney, William J., 86, 87, 88, 89	
*Mahony, James T., jr.....	96, 97
Maier, John A, jr.....	96, 97
*Malone, Edward.....	68, 69
Manks, Herbert M.....	93, 94, 95
*Mann, Nehemiah P.....	88
*Manning, Francis C.....	51
Mansfield, Walter R.....	99, 1900
*Mansfield, William E.....	93
Marble, William.....	55
Marley, James F.....	83, 84
Marnell, William H.....	93, 94
*Marett, Philip,	
34, 35, 36, 37, 38, 39, 40	
*Marsh, Robert.....	49, 50
Marshall, Ernest C.....	82, 83
Marston, James F.....	72, 73
Martin, John B.....	72, 73, 74
*Martin, Israel.....	33, 34, 35, ⁵ 36
Martin, William.....	98, 99
*Marvin, Theophilus R.,	
41, 42, 43, 47, 48, 49	
*Mason, Henry.....	57
Mason, Julian O.....	56
*Matheson, Murdoek.....	66, 67
*Mathews, Thomas A.....	60
Mathews, Thomas R.....	81, 82
*May, J. Wilder.....	76
*Maynard, Jesse.....	48
Maynard, Joseph A.....	1902
*Mayo, Charles.....	54, 55
Mayo, Watson G.....	54
*McAllister, James.....	38, 39
*McCarthy, Charles J.,	
59, 60, 61, ⁵ 62, 64	
McCarthy, Daniel A.....	93, 94

¹ Unseated and reinstated.² Unseated and re-elected.³ Died in office.⁴ Unseated.⁵ Resigned.

McCarthy, David F.....	96	*Meriam, Edward P.....	41
*McCarthy, John E.....	96	*Meriam, Levi.....	25, 26, 27
McCarthy, Maurice J.....	97	*Merriam, Joseph W.....	50
McCarthy, Nicholas F.....	89	Merrill, John.....	92, 93
McCarthy, Timothy E.....	95, 96, 97	Merrill, William B.....	55, 57
McCarty, Michael H.....	74	*Merritt, Edward R.....	¹ 67
McCauley, Andrew P.....	89	*Messinger, Daniel.....	33, 34
McClellan, William B.....	91, 92	*Messinger, George W.....	54
McCluskey, James F.....	77	Meyer, George von L.....	89, 90
McColgan, Michael J.....	96, 98	Mildram, Samuel H.....	99, 1900, 01
McCormick, Martin S.....	81	Millar, Collingwood C.....	96, 97, 98
*McCue, Robert.....	73	Miller, George R.....	99, 1900
McDermott, James F.....	1901, 02	*Miller, John.....	65, 66
*McDevitt, Robert.....	71	*Miller, William H.....	85
McDonald, Daniel J.....	1902	Miller William J.....	94, 95, 96, 97
McDonald, Patrick F.....	77, 78	Milmore, Martin.....	1902
McDonald, Peter A.....	1902	*Milton, Ephraim.....	31, 32
McEnaney, Thomas O.....	86, 87	*Minns, Thomas.....	29, 30, 31, 32
*McGahey, Alexander B.....	78, 79	*Minon, Michael G.....	68
*McGaragle, Patrick F.....	77, 78, 79	*Minot, Albert T.....	49, 50, 51
McGeough, James A.....	78	*Minot, William, jr.....	74
*McGilvray, David F.....	56, 57	Mintz, Norman.....	93
McGinniss, Frank.....	92	Mitchell, George F.....	89
McGonagle, Philip J.....	1902	Mitchell, Michael J.....	88
McGowan, William S.....	58	Mitchell, Samuel H.....	93, 94
McGrady, Edward F.....	1902	*Moley, Patrick.....	74, 75
McGuire, Edward H.....	94, 95, 96	Monaghan, John E. L.....	1900, 01
McInerney, James.....	99, 1900	*Moody, David.....	28
McInnes, William M.....	94	*Mooney, Thomas (Wd. 3).....	59
McIsaac, Daniel V.....	97, 98	Mooney, Thomas (Wd. 2).....	74, 75
McKay, Nathaniel.....	64, 65, 67	*Mooney, William.....	64, 65
McKee, Henry J.....	84	Moore, George H.....	99
McKee, George.....	1901, 02	*Moore, Ira L.....	89
McKenna, Maurice J.....	87, 88	*Morey, George, jr.....	25, 26, 27
McKenney, William.....	73	Morgan, Evan H.....	79
McLaughlin, Daniel.....	82, 83	*Morison, Frank.....	87, 88
McLaughlin, Hugh.....	91, 92	Morrill, Joseph, jr.....	76, 77
McLaughlin, John A.....	81, 82	Morrison, Albert P.....	60
*McLaughlin, Patrick.....	63, 65	Morrison, Frank R.....	87, 88
*McLaughlin, Philip J.....	80, 81, 88	*Morrison, John W.....	79, 80
McLaughlin, Stephen F.....	79	*Morrison, Nahum M.,	
*McLean, Charles R.....	63, 64, 65	56, 57, 65, 66, 67, 75, 76, 81, ² 82	
*McLellan, George W.....	49, 50	*Morrison, Peter.....	81, 82, 83
*McLellan, Isaac, jr.....	34	*Morse, Elijah.....	24, 25
McMackin, Bernard.....	93, 94	Morse, Godfrey.....	82, 83
McMahon, Philip C.....	1901	Morse, L. Foster.....	68
McNamara, Jeremiah J.,		Morse, Lewis W.....	83
80, 81, 83, 85		*Morse, Nathan.....	63
*McNamara, John.....	88	*Morse, William.....	70, 73, 74
McNary, William S.....	86, 87	Morton, Francis F.....	95, 96
McNelly, John E.....	84	*Moseley, David C.....	22
*McNutt, John J.....	72	*Motley, Thomas.....	22
*Meads, John B.....	70	Moulthorp, Sidney.....	96
Means, Arthur F.....	81	Moulton, John S.....	70, 71, 72
*Means, James.....	28, 35	*Moulton, Thomas.....	36, 37, 38, 39
Means, James.....	88	Mowry, Oscar B.....	77, 78, 79
*Mears, Granville.....	63, 64, 65, 66	Mulcahy, James F.....	97, 98, 99

¹ Unseated and re-elected.² Resigned.

- Mulhall, John F. J. 89, 90, 91
 Mullane, Jeremiah H.,
 77, 78, 79, 84
 *Mullane, Jeremiah M.,
 69, 70, 71, 72
 Mullen, James F. 88
 Mullen, John 76, 78
 Mullen, John J. 1901, 02
 Mullett, George F. 81, 82
 *Mullin, John R. 54, 56, 57, 58
 *Munroe, Abel B. 48, 49, 50
 *Munroe, Francis J. 66
 *Munroe, James 45
 Murdock, George A. 1902
 *Murphy, Cornelius 61, 62
 Murphy, Francis J.,
 81, 82, 83, 84, 85
 *Murphy, Frank P. ² 1901
 Murphy, James A. 82, 83, 84
 Murphy James C. 95, 96
 *Murphy, James F. 85
 Murphy, John 86, 87
 Murphy, John J. 70
 Murphy, John J. 87
 Murphy, Timothy A. 79, 80
 Murphy, Timothy F. 92, 93
 Murphy, William H. 85, 86, 87
 *Murphy, William H. 1901
 Murphy, William J. 88, 91
 Murray, George F. H. 83, 84, 85
 Murray, George H. 91
 Murray, Jeremiah A. 75
 Murray, Richard J. 85, 86
 Myers, Aaron E. 1902
- N**
- Nangle, Charles P. 96, 97, 98, 99
 *Nash, Nathaniel C. 56
 Nason, Hiram I. 80
 Nason, J. Byron 68
 Nason, Jesse L. 78, 79
 *Nazro, John G. 41
 *Nelson, Ebenezer 68, 69
 *Nevers, Benjamin M. 36
 *Newcomb, Norton 42
 *Newell, Joseph R. 30, 31
 Newhall, Guy F. 99
 Newmarch, Alfred. 95, 96, 97, 98
 *Newton, Jeremiah L. 66, 67, 68
 Newton, John F. 75, 76
 Newton, Osborn A. 1900, 01
 Nichols, George N. 57
 Nichols, Walter E. 97, 98
 *Nicholson, Samuel 52, 53
 *Niles, Stephen R. 70, 71
 Nitz, William H. 1900, 01
 Noonan, Thomas L. 96
 *Norcross, Loring 44, 45, 46
 Norris, Michael W.,
 88, 89, 90, 91, 92, 94, 95, 98
 Norton, John H. 87
 *Nottage, Samuel C. 46, 47
 *Nowell, Charles 55
 *Nowell, George 66, 67
 Noyes, Amos L.,
 69, 70, 71, 72, 74, 75
 Noyes, Bernice J. 90
 *Noyes, George N. 52
 Noyes, Increase E. 66, 67
 *Noyes, Nicholas 39
 *Nugent, James H. 77
 *Nurse, Gilbert ³ 36
 *Nunan, Thomas F. 87, 88, 89
- O**
- Oakes, William H. 88, 89, 90
 Oakman, Henry P. 84, 85
 *Ober, John P. 44, 46, 47
 O'Brien, Christopher 86
 *O'Brien, Christopher F., 93, 94, 95
 O'Brien, Francis 79
 O'Brien, James M. 89, 90
 *O'Brien, James W. 91, 92, 93
 O'Brien, John 70, 71
 *O'Brien, John P. 83
 O'Brien, William J. 99
 O'Callaghan, John J. 95, 96, 97
 O'Connor, Dennis 78
 *O'Connor, John P. 93, 95
 *O'Connor, Patrick 70, 71
 O'Connor, Thomas 77
 *Odin, John, jr. 52, 54
 O'Donnell, Edward 77
 *O'Donnell, James 76
 *O'Donnell, Philip 61, 62, 63
 O'Dowd, Andrew A. 79, 80
 *O'Flynn, Thomas 83, 84, 85
 O'Hara, John M. 92, 93, 94
 O'Hare, J. Frank 1900, 01
 *Oliver, Francis J. 23, 24, 25, 28
 *Oliver, Henry J. 34
 *Oliver, Samuel P. 45, 46, 47
 *Olney, Stephen W. 35
 O'Mealey, John W. 87
 Orchard, Edward 95, 96, 97
 *Ordway, John P. 63, 64, 65
 *Orne, Henry ³ 22
 Orr, Charles H. 82, 83
 *Orrok, James L. P. 28
 Osborn Francis A. 67, 68, 69
 *Osborne, John, jr. 75, 76
 *Osborne, William M. 84, ³ 85

¹ Unseated.² Died in office.³ Resigned.

- *Pray, Francis W.... 74, 79, 80, 81
 *Pray, Lewis G..... 27, 28
 *Preble, N. C. A..... 60
 *Prescott, Bradbury G..... 55, 56
 *Prescott, Edward G.,
 30, 31, 32, 33, 34
 Prescott, Washington L., 71, 72, 73
 *Prescott, William..... 22
 *Preston, Jonathan... 38, 39, 40, 41
 *Preston, Joshua P..... 64, 65
 *Prince, Hezekiah..... 54, 55
 *Pritchard, Gilman..... 32
 *Proctor, Alfred N..... 82
 Proctor, Frank F..... 91, 92
 Proctor, John..... 52
 *Prouty, Joel..... 23, 24
 Provan, Robert..... 86, 87
 Putnam, Edwin M..... 46
 Putnam, Henry W..... 74
 *Putnam, John P.... 48, 49, 50, 51
- Q.**
- Quigley, Charles F.... 81, 82, 83
 Quigley, Edward L.... 85, 86
 *Quincy, Josiah, jr... 33, 34, 35, 36
 Quinn, Andrew J..... 91
 *Quinn, John..... 70
 Quinn, John, jr..... 91, 92
 Quinn, Nicholas J..... 92
 Quinn, Patrick H..... 89, 90
- R.**
- Raftery, Thomas E..... 1901
 Ratshesky, Abraham C., 90, 91, 92
 Raymond, Freeborn F.,
 39, 40, 41, 48, 49, 50
 *Raymond, Thacher R... 36, 37, 38
 *Raymond, Zebina L.... 39, 40
 *Rayner, John..... 29, 30, 31, 32
 *Rayner, John J..... 52, 53
 Reagan, William J.... 84, 85, 86
 *Reed, Augustus..... 62, 63, 64
 *Reed, Charles H..... 77
 *Reed, Edward..... 51
 Reed, Eugene A., jr... 94, 95
 *Reed, Franklin O..... 76
 *Reed, John P..... 189, 90
 *Reed, Oliver..... 24, 25
 *Reed, Reuben..... 56
 *Reed, Thomas..... 29
 *Reed, William..... 34
 Reed, William Gardner..... 88
 Reidy, Michael..... 94, 95
 Reilly, Edward F..... 86, 87, 88
 Reinhart, Charles H... 92, 93, 94
 Reynolds, Thomas..... 94, 95
- *Rice, Alexander H..... 53, 54
 Rice, Charles E..... 75, 76
 *Rice, Henry..... 32, 33, 34, 38
 *Rice, Israel C..... 253
 *Rice, John P..... 25, 26, 30
 *Rice, Lewis..... 64, 66, 67, 68
 *Rice, Samuel..... 68
 Rice, Thomas F..... 99
 *Rich, Giles H..... 69
 Rich, Matthias..... 66, 70, 71
 Richards, A. Francis..... 83
 *Richards, Calvin A.... 58, 59, 61
 *Richards, Francis,
 49, 50, 51, 60, 61
 *Richards, Joel..... 53, 56, 62, 69
 Richards, William R... 86, 87, 88
 *Richardson, Benjamin P.,
 38, 40, 41, 42, 43, 44
 *Richardson, Bill..... 32, 33
 *Richardson, James B. (Wd. 8),
 29, 30, 31, 34
 Richardson, James B. (Wd. 10),
 77, 78
 *Richardson, Jeffrey..... 25
 *Richardson, Joseph..... 63
 *Richardson, Josiah B..... 57
 Richardson, Moses W.,
 64, 65, 66, 77, 78
 Richardson, Thomas F..... 64
 Richardson, William F., 56, 57, 59
 Ricker, Frank H..... 92
 *Ricker, George D..... 55
 *Riddle, Patrick E., 85, 93, 94, 95, 96
 Riley, Allen..... 65
 *Riley, James..... 59, 60, 61, 62
 Risteen, Frederick S.... 72, 73
 Roach, Richard..... 77, 78
 *Robbins, Edward H.... 31, 32
 Robbins, Elliott D..... 91
 *Robbins, Isaac H..... 70, 71, 72
 *Robbins, Joseph..... 59, 60, 76
 Robbins, Royal..... 92
 Roberts, Davis B..... 56, 57
 *Roberts, J. Milton..... 60, 61
 *Roberts, John G..... 41
 *Roberts, Joseph D.... 52, 53
 Roberts, Peter S..... 77, 78
 Roberts, Thomas D.... 1901
 Roberts, William C.... 70, 71
 *Robertson, John..... 71, 72
 Robnison, Andrew J.... 88
 Robnison, David R.... 98
 *Robnison, Edward F.... 58, 61
 Robnison, George I., jr... 93, 94
 *Robnison, John H.... 59
 Robnison, Nathaniel G... 89, 90
 *Robnison, Simon W., 30, 31, 32, 33

¹ Unseated.² Died in office.³ Unseated and reinstated.⁴ Resigned.

Robinson Wallace F.	71, 72	*Savage, James	23, 24, 25
*Roby, Dexter	52, 53	Sawyer, Albert C.	96, 97
Roche, James T.	94, 95	Sawyer, Henry N.	78, 79, 80
Rockwell, Horace T.	68	Sawyer, John A.	79
Roemer, William G.	99, 1900	*Sawyer, Nathan	78, 79, 80
Rogan Edward A.	86	*Sayward, William	70, 71
Rogers, Abraham T.	80, 81, 182	Scates, George M.	92, 93
*Rogers, Charles O.	54, 55	Scigliano, George A.	1901, 02
Rogers, John	161	Scollans, William	86
Rogers, J. Austin	68, 69	*Sears, Joshua	27, 34
*Rogers, Patrick H.	70	Sears, Philip H.	59
Rolland, Ezra N.	97, 99	Sears, Walter L.	94, 95
Ropes, Samuel W.	55	*Seaver, Benjamin,	
Rosnosky, Isaac,		45, 46, 47, 48, 49	
78, 79, 81, 84, 85, 89, 90		*Seaver, Joshua	30
*Ross, Jeremiah	46	*Seaver, Nathaniel	49, 50, 61
Roth, William H.	97	*Seaver, Norman	28
*Roulstone, Michael	34	*Seaverns, Joel	70
Rourke, Daniel D.	93, 94	*Sever, James W.	50, 51
Rowan, John A.	96, 97	*Severance, Jonathan B.	55
Rowe, Solomon S.	70, 71	Shackford, Richard	51
*Rowell, Whittmore	86	Shannon, James H.	96, 97
*Ruffin, George L.	76, 77	*Shattuck, George O.	62
Ruffin, Stanley	94, 95, 96	*Shattuck, Lemuel,	
Russell, Arthur P.	97, 98	37, 38, 39, 40, 41	
*Russell, Benjamin,		*Shaw, George A.,	
22, 23, 24, 27, 28		57, 73, 74, 75, 76	
*Russell, Benjamin F.	53	*Shaw, G. Howland	60
*Russell, James W.	56	*Shaw, Jesse	22, 34, 35
*Russell, John B.	138	*Shaw, Robert G.	22, 23, 24, 33
Russell, Samuel H.	74	Shaw, S. Edward,	
Rust, Nathaniel J.	78, 79	87, 88, 89, 90, 91, 94	
*Ryan, Edward	62, 63	Shay, William E.	76
Ryan, John A.	96	Sheehan, Daniel J.	1900, 01
*Ryan, Joseph T.	68, 69, 70, 71	*Shelton, Stephen	38, 39, 40, 41
S			
Salmon, Stephen D., jr.	71, 72	*Shelton, Thomas J.	38, 39, 40, 41
*Sampson, Eugene H., 75, 76, 77, 78		Shepard, Edward O.	72, 73, 74
Sampson, George R.,		Shepard, George F.	76, 77
45, 46, 47, 48, 49		Shepard, Harvey N.	78, 79, 80
*Sampson, George T.	60, 61	Shiels, Patrick J.	1901, 02
Sampson, Oscar H.	78	*Shipley, Simon G.,	
Sanborn, Erastus W.	40, 41	34, 35, 39, 40, 41, 42	
*Sanborn, Greenleaf C.	43, 44, 45	*Short, John C.	87
Sanderson, Clarence W.,		*Sibley, Edwin,	
98, 99, 1900		74, 75, 76, 77, 78, 79, 80	
Sands, Edward P.	97, 98	*Silsby, Enoch	22, 23
Sanford, Alpheus	86	*Simmons, Hiram	54
*Sanger, George P.	60	Simms, S. William	1901, 02
Sanger, George P., jr.	86, 87	*Simonds, Alvan	47, 48
*Santry, John P.	78	*Simonds, Jonathan	25, 27, 28, 29
*Sargent, Ensign	31	*Simonds, William	25
*Sargent, Henry	34	Simpson, David W.	99, 1900
*Sargent, Lucius M.	2, 27	Simpson, Thomas M.	3, 53
Saunders, Charles R.	97	Slade, John, jr.	43
*Savage, George	36, 37, 40	Slade, Lucius	58, 59
		*Slade, Robert	56
		Slattery, John A.	79

¹ Resigned.² Declined.³ Unseated.

Sloan, Samuel W.....	45	*Stedman, Josiah.....	23, 24
Smardon, John A.....	76, 77	*Stetson, Alpheus.....	36
Smith, Albert C.....	92, 93, 94	*Stetson, Sydney A.....	57, 60
Smith, Edwin G.....	83	*Stevens, Benjamin.....	28
*Smith, George W.....	34, 35	Stevens, Benjamin F.,	
Smith, G. Waldon.....	95, 96	55, 65, 66, 67, 68	
*Smith, Horace.....	64	*Stevens, Isaac.....	22
Smith, J. Henry.....	1900	Stevens, James M.....	56, 57
*Smith, James.....	71, 72	*Stevens, John (Ward 6 and 12)	
Smith, John J.....	78	23, 25, ³ 26, ² 31	
*Smith, Joseph... 48, 49, 50, 51, 57		*Stevens, John (Ward 11)... 39, 40	
Smith, Nathan G.....	81, 82	Stevens, Oliver.....	56, 57
Smith, Seth P.....	91, 92, 93	*Stevens, Seriah.....	41
Smith, William J.....	70, 71	Stevens, William Stanford, 88, 89	
*Smith, Zenas E.....	74, 75	Stevens, William S. B.,	
*Snelling, Enoch H., 33, 34, 36, 42, 43		98, 99, 1900	
*Snelling, John,		*Stimpson, Frederick H.....	52
34, 35, 39, 40, 41, 42, 43, ² 46		*Stimson, Augustine G.....	65, 66
*Snow, Asa B.....	36, 37, 38	Stockton, Lawrence M... 99, 1900	
Snow, Edmund F.....	87, 88	*Stockwell, Stephen N.....	61
*Snow, Ephraim L.....	³ 39	Stodder, John W. T.....	54, 55
*Snow, Samuel T.....	68, 69	*Stodder, Joseph.....	22, 23
Sonnabend, Louis.....	97, 98	*Stone, Artemas.....	54, 55
*Southard, Zibeon.....	51, 52	Stone, Henry N.....	71
*Souther, Henry.....	60, 61	Stone, James H.....	99, 1900
Souther, Joaquin K.....	77	*Stone, Joseph.....	24
*Souther, Job T.....	65	*Stone, Phinehas J., jr.... 76, 77	
Southwick, Nelson I.....	96	Story, Joseph.....	55, 56, 65, 66
*Spear, William T.....	35	*Stover, Theophilus.....	45
Spenceley, Christopher J.,		*Stowe, Freeman.....	41
76, 77, 78		Strange, Felix A.....	82, 83, 85
*Spinney, Samuel R.....	52, 59	Strangman, Walter W.....	95, 96
*Spooner, William B.....	42, 47	Strater, Francis A.....	83, 84
*Sprague, Charles.....	23, 24, 27	Strickland, William L.....	1900
*Sprague, Charles F.....	89, 90	*Sturtevant, Noah.....	42, 43
Sprague, Francis W., 2d... 88, ³ 89		*Sullivan, Benjamin J.....	86
Sprague, Franklin H.....	62, 63	Sullivan, Edward.....	87, 88
*Sprague, George W... 60, 61, 62, 63		*Sullivan, Eugene D.....	³ 83
Sprague, Henry H.....	74, 75, 76	Sullivan, James H.....	87, 89
*Sprague, Thomas.....	51, 52, 53	*Sullivan, John H.....	84, 85
*Sprague, William.....	24, 26	Sullivan, John L.....	1901
Spring, Arthur L... 90, 91, 92, 93		Sullivan, John P.....	98, 99, 1900
*Squires, Sidney.... 68, 69, 70, 71		Sullivan, Richard... 87, 88, 89, 90	
Stacey, Benjamin F.....	75	Sullivan, Timothy J., 91, 92, 93, 94	
Stack, James H.....	82	*Sullivan, William.....	22
Stalker, Hugh L.....	91, 92	Sullivan, William J.....	92, 93
*Standish, L. Miles.....	56, 58, 59	Sundberg, John F.....	87
Staples, Walter J.....	1901, 02	Suter, Hales W.....	55, 56
*Starbuck, Charles C.....	29	*Swallow, Asa.... 31, 32, 45, 51, 52	
Starratt, Clarence W., 1900, 01, 02		Swan, Reuben S.....	81
Stearns, Albert T.....	79	Sweeney, Daniel J., 1st,	
*Stearns, Charles H.....	51	63, 64, 67, 79, 80	
*Stearns, Elijah.....	52, 53	*Sweeney, Daniel J., 2d... 80, ⁴ 81	
*Stearns, Jacob.....	39, 40, 41, 42	Sweeney, James A.....	99, 1900
*Stebbins, John B.....	35	Sweetser, Frank E.....	79, 80
Stebbins, Solomon B.....	64, 65	*Sweetser, John.....	74, 75, 76
*Stedman, Francis D.... 58, 59, 60		*Swett, Samuel.....	23

¹ Unseated.² Died in office.³ Resigned.⁴ Died before qualifying.

*Sweat, Thatcher F.....	74	Tinkham, George H.....	97, 98
Swift, Henry W.....	79, 80	*Titcomb Stephen.....	31, 35
T			
Tague, Peter F.....	94, 95, 96	Tobin, John J.....	99, 1900
*Talbot, Samuel, jr.....	57, 69, 70	Toland, Cornelius H.....	91, 92
Talbot, Thomas.....	90, 91, 92	Toland, John I.....	97, 98
*Tappan, Lewis.....	23	*Tombs, Michael.....	24
*Tarbell, Eben.....	55	Toomey, Daniel P.....	90, 91
*Tarbell, Silas P.....	33	*Topliff, Samuel,	
Taylor, Albert H.....	76	44, 45, 46, 47, 48, 49	
*Taylor, Frederick B.....	82	Toppan, Nathaniel D.....	78
*Taylor, Jacob F.....	78	*Torrey, Charles.....	26
Taylor, John.....	78, 79, 80, 82	*Torrey, Samuel D.....	29, 30
*Taylor, William.....	70, 71, 76	Tower, Moses B.....	66, 73
Taylor, William, jr.....	84, 85, 86	Tower, Warren L.....	67
Teeling, Frank A.....	92, 93	Towle, William W.....	89, 90
Teevan, James.....	81, 82	*Townsend, Isaac P.....	29
Teevens, John J.....	87, 88, 89	Townsend, Samuel R.....	42
Teevens, John J, jr.....	1901, 02	*Tracy, Charles.....	25, 26
Temple, Thomas F.....	70	Tracy, Thomas F.....	87, 88
*Thacher, William G.,		*Trafton, Israel S.....	66
72, 73, 74, 75		*Train, Charles R.....	67, 68
*Thacher, William S.....	53	*Train, Enoch.....	41, 42
*Thaxter, Jonathan.....	26, 27, 29	*Train, William G.....	73, 74, 75, 76
*Thaxter, Samuel.....	25, 26, 27, 1 30	*Tremere, John B.....	31, 32, 34
*Thayer, Elias B.....	34, 35, 36	*Trull, Ezra.....	34
Thayer, Frank B.....	86, 87, 88	*Trull, Ezra J.....	75, 76, 83
Thayer, Frank W.....	1901, 02	*Truman, John F.....	27
*Thayer, Frederick F.....	56, 57	*Tubbs, Mical.....	4 53, 54
*Thayer, Gideon F.,		*Tucker, Horace G.....	68, 69, 70
39, 44, 45, 46, 47, 48		*Tucker, John C.,	
*Thayer, Joel.....	22	5 53, 58, 59, 60, 61, 62, 3 63, 67	
*Thayer, Joseph H.....	26, 1 28	Tucker, Lewis R.....	80
*Thayer, Sereno T.....	68	*Tucker, Stephen.....	46, 47, 48
*Thom, Isaac.....	24	*Tufts, Quincy.....	27, 28, 29, 30
*Thomas, Chauncey.....	83	Turnbull, Joseph A.....	97, 98, 99
*Thomas, George P.....	33	Turner, Charles A.....	53
*Thomas, William.....	52	*Turner, Job.....	44
*Thomes, William A.....	83, 84	*Turner, John (Wd. 2).....	45, 46, 47
*Thompson, Erasmus.....	2 37	Turner, John (Wd. 1).....	64, 65
*Thompson, John.....	35, 36	*Turner, Otis.....	28, 29
*Thompson, N. A.,		Tuttle, Frank J.....	87
38, 39, 40, 3 41, 51, 52, 57, 58		*Tuttle, Jedediah.....	35, 36, 37
Thompson, Robert M.....	77, 78	Tuttle, William.....	76
Thompson, Thomas C.....	90	*Tuxbury, George W.....	57, 58
*Thompson, Thomas H.....	33	*Tyler, John.....	57, 58
*Thorndike, George L.....	77, 78	*Tyler, John S.....	59, 60, 62
*Thorndike, John H.....	53	*Tyler, Jerome W.....	55, 56
*Thurston, Caleb.....	42	U	
Ticknor, Benjamin H.....	76	Upham, Harry S.....	1900, 01, 02
Tierney, Michael J.....	91, 92	*Upham, Henry.....	36
*Tillson, John.....	42, 43	Upham, James H.....	73, 77
Tilton, Hubbard W.....	66	*Upham, Phineas.....	24
*Tilton, Stephen, jr.....	53, 54	*Upton, Albert F.....	67
		*Urann, Richard.....	41

¹ Declined.² Died in office.³ Resigned.⁴ Unseated and re-elected.⁵ Unseated.

V

- *Vannevar, Edmund B. 69, 70, 71
 *Van Nostrand, William T. 68
 Vialle, William H. 88
 Viles, Alden E. 80, 81
 *Vinal, Alvin 55
 *Vinson, Thomas M. 30, 31
 *Vose, Edward A. 52
 *Vose, Joshua 25, 26, 27
 *Vose, Josiah 27
 *Vose, Robert, jr. 77
 *Vose, Thomas 37, 38

W

- *Wadsworth, Alexander,
 58, 60, 63, 64, 65, 66, 68, 69
 Wadsworth, Alexander F. 75
 *Wakefield, Enoch H. 42, 43
 Wakefield, Nelson S.,
 81, 82, 83, 84, 86
 *Walbridge, Frederick G., 74, 75, 76
 *Waldron, Samuel W., jr. 57, 58
 *Wales, Samuel, jr. 47, 48
 *Wales, Thomas B. 23, 24
 *Walker, Harvey W. 99, 1900
 *Walker, Horace E. 72
 Walsh, Charles E. 1902
 *Walsh, John H. 75
 *Walsh, Matthew 80, 81, 82
 *Ward, Artemas 45
 *Ward, Francis H. 61
 Ward, Francis J. 78, 2 79
 *Ward, John P. J. 80
 *Ward, Samuel D. 27
 *Ward, Thomas W. 2 28
 *Ware, Ephraim G. 25
 *Ware, Horatio G. 22
 Ware, Robert J. 1902
 Warner, Barnet F. 56, 57
 Warren, Alonzo 73, 74
 *Warren, Daniel 54
 *Warren, George W. 52, 53, 54
 *Warren, John A. 58
 Warren, Webster F. 77
 *Warren, William W. 63, 64, 65
 *Washburn, Calvin 34, 35
 *Washburn, Cyrus 51, 52
 *Washburn, Frederick L.,
 55, 56, 57
 *Washburn, William 53
 *Washburn, William R. P. 24, 25
 *Waters, Isaac 25, 26, 27
 28, 29, 30, 31, 32, 33, 36, 37
 Watson, James A. 98, 99
 *Watts, Francis O. 33
 Wayne, John D. 90

- Weber, Edmund 1901, 02
 Webster, David L. 71, 72
 *Webster, Edwin R. 76, 77
 Webster, George B. 77, 78
 Webster, John A. 86, 87
 *Webster, John G. 56, 59
 Webster, William E. 60
 *Wedger, John B. 57, 58
 *Weeks, William A. 42, 43
 Weinberg, Hyman 1901, 02
 Welch, William J. (Wd. 7),
 80, 81, 82
 Welch, William J. (Wd. 12) 92, 93
 Weld, A. Spalding 83, 84
 *Welles, John 22, 23
 *Wellington, Alfred A. 39, 40, 41
 *Wells, Charles 22
 Wells, Frank E. 99, 1900
 † *Wells, John 29
 † *Wells, John B. 30, 33, 39
 *Wells, Michael F.,
 62, 63, 64, 67, 68, 69, 70, 73
 *Wells, Thomas 25
 *West, William H. 71, 72, 73, 74
 Weston, Clarence P. 91, 92, 93
 *Weston, Joshua 68, 72, 73, 74
 *Wetmore, Thomas 29, 30, 31, 32
 Whall, Harry B. 97, 98
 Whall, William B. F. 86, 87
 Wharton, William F.,
 80, 81, 82, 83, 84
 *Wheeler, Charles 78, 79, 80, 81
 *Wheeler, Joseph 23, 24
 *Wheeler, Samuel 38, 39
 Wheeler, William D. 97, 98
 *Wheelwright, George 42, 43, 44
 Whelton, Daniel A. 94, 95
 Whicher, William E. 78
 *Whipple, Julius D. 86
 *Whiston, David 72, 73, 74
 Whitcomb, Charles W. 84, 85
 *Whitcomb, Ephraim D. 75
 *White, Edward A. 66
 White, Francis L. 83, 84, 85
 White, Horace H. 68
 White, John 68
 *White, Warren 38, 39
 White, William L. 1900, 01
 Whiteley, Frederick W. 1900, 01
 Whiteley, George A. 90
 *Whiting, James 43, 44, 45, 46, 47
 *Whitman, Samuel P. 55
 *Whitmore, William H.,
 75, 79, 80, 81, 82, 83, 86, 87
 *Whitney, Daniel H. 61, 62
 *Whitney, Moses, jr. 41, 42
 *Whitney, William 46

† Same person.

1 Died in office.

2 Resigned.

- Whitney, William B. 96
 Whiton, David 54
 *Whiton, James M. 38
 *Whiton, Lewis C. 56, 57
 Whittaker, George O. 96
 *Whittemore, George, 44, 45, 46, 47
 *Whittemore, James F. 53, 54
 *Wholey, Timothy J. 94, 95
 Wiggin, Charles E., jr. 90
 *Wilbur, Edward P. 72, 73, 74
 *Wilbur, Nathan S. 74, 75, 77
 *Wildes, William 47, 48
 *Wiley, Thomas. 24, 25, 26
 *Wilkins, Charles. 39
 *Wilkins, Frederick A. 67, 69, 70
 *Wilkins, John H. 40, 41, 42, 43
 *Wilkinson, Simon. 22, 23, 27
 *Willard, Aaron, jr. 29, 30, 31
 Willcutt, Levi L. 59, 74, 75, 76
 *Willett, Joseph. 23
 Williams, Charles H. 80, 81
 *Williams, Elijah, jr. 40
 *Williams, Eliphalet. 23, 24, 25
 27, 28, 29, 33, 34, 35
 36, 37, 38, 39, 40, 41
 *Williams, Franklin. 70
 *Williams, Horace 39, 44, 45, 46
 *Williams, Moses 22
 *Williams, Samuel K. 23, 24, 28, 29
 Williamson, William C. 58, 59
 *Willis, Benjamin. 24, 25
 *Willis, Clement,
 43, 44, 45, 46, 65, 66
 *Willis, Horatio M. 35
 Willis, J. D. K. 71
 *Wilson, George. 52
 Wilson, Henry W. 67, 68, 75
 Wilson, Thomas E. 78
 Wilson, Wm. Power 86, 87
 *Winch, Calvin M. 70, 71
 Wing, Henry M. 1901
 Winsloe, Temple A. 99
 Winslow, Frank E. 88
 *Winslow, Isaac 22, 23
 *Winter, Francis B. 53
 *Winthrop, G. T. 32, 33, 34
 Wise, Albert 93, 94
 Wise, Charles H. 82, 83, 84, 85, 86
 Wise, Samuel H. 89, 90
 *Wolcott, Roger. 77, 78, 79
 *Wood, Amos 35, 36
 Wood, Arthur G. 96, 97, 98
 *Wood, Benjamin, 2d 45, 46
 Wood, Frank C. 89, 90, 91
 Wood, Frederick A. 94, 95
 Wood, George O. 99, 1900, 01, 02
 Woodbury, Alfred I. 76
 *Woodbury, Charles. 63, 64
 Woodbury, Henry W. 90, 91
 *Woodman, Charles T. 53, 54
 *Woodman, George. 49, 50
 Woods, Edwin H. 73, 74, 75
 Woods, Solomon A. 69, 70, 71
 Woods, William H. 95
 *Woodward, W. Elliot. 73, 74
 Woolley, James 78, 79
 *Woolley, William. 67, 68, 69, 70
 *Wright, Albert J. 68
 Wright, Hiram A. 72
 *Wright, James. 30
 Wright, John M. 49, 50, 51, 52
 *Wright, William. 23, 24, 27
 *Wright, Winslow. 24, 30, 31
 *Wyman, Abraham G. 50, 51, 52
 *Wyman, George H. 78, 79, 80
- Y**
- *Yeaton, Benjamin. 36, 37, 38
 Young, Fred H. 91, 92
 *Young, George E. 67, 68, 69
 Young, Hugh J. 1901, 02
 Young, J. Granville, jr. 84
 Young, Konrad 97, 98

Orators of Boston.

APPOINTED BY THE PUBLIC AUTHORITIES.

For the Anniversary of the Boston Massacre, March 5, 1770.

1771 James Lovell.	1778 Jonathan Williams Austin
1772 Dr. Joseph Warren.	1779 William Tudor.
1773 Dr. Benjamin Church.	1780 Jonathan Mason, jr.
1774 John Hancock.	1781 Thomas Dawes, jr.
1775 Dr. Joseph Warren.	1782 George Richards Minot.
1776 Rev. Peter Thacher.	1783 Dr. Thomas Welsh.
1777 Benjamin Hichborn.	

For the Anniversary of National Independence, July 4, 1776.

1783 Dr. John Warren.	1812 Benjamin Pollard.
1784 Benjamin Hichborn.	1813 Edward St. Loe Livermore.
1785 John Gardiner.	1814 Benjamin Whitwell.
1786 Jonathan L. Austin.	1815 Lemuel Shaw.
1787 Thomas Dawes, jr.	1816 George Sullivan.
1788 Harrison Gray Otis.	1817 Edward T. Channing.
1789 Rev. Samuel Stillman.	1818 Francis C. Gray.
1790 Edward Gray.	1819 Franklin Dexter.
1791 Thomas Crafts, jr.	1820 Theodore Lyman, jr.
1792 Joseph Blake, jr.	1821 Charles G. Loring.
1793 John Quincy Adams.	1822 John C. Gray.
1794 John Phillips.	1823 Charles Pelham Curtis.
1795 George Blake.	1824 Francis Bassett.
1796 John Lathrop, jr.	1825 Charles Sprague.
1797 John Callender.	1826 Josiah Quincy, Mayor of the City.
1798 Josiah Quincy.	1827 William Powell Mason.
1799 John Lowell, jr.	1828 Bradford Sumner.
1800 Joseph Hall.	1829 James T. Austin.
1801 Charles Paine.	1830 Alexander H. Everett.
1802 Rev. William Emerson.	1831 Rev. John G. Palfrey.
1803 William Sullivan.	1832 Josiah Quincy, jr.
1804 Dr. Thomas Danforth.	1833 Edward G. Prescott.
1805 Warren Dutton.	1834 Richard S. Fay.
1806 Francis Dana Channing.	1835 George S. Hillard.
1807 Peter O. Thacher.	1836 Henry W. Kinsman.
1808 Andrew Ritchie, jr.	1837 Jonathan Chapman.
1809 William Tudor, jr.	1838 Rev. Hubbard Winslow.
1810 Alexander Townsend.	1839 Ivers James Austin.
1811 James Savage.	

1840 Thomas Power.	1871 Horace Binney Sargent.
1841 George Ticknor Curtis.	1872 Charles Francis Adams, jr.
1842 Horace Mann.	1873 Rev. John F. W. Ware.
1843 Charles Francis Adams.	1874 Richard Frothingham.
1844 Peleg W. Chandler.	1875 Rev. James Freeman Clarke.
1845 Charles Sumner.	1876 Robert C. Winthrop.
1846 Fletcher Webster.	1877 William Wirt Warren.
1847 Thomas G. Cary.	1878 Joseph Healy.
1848 Joel Giles.	1879 Henry Cabot Lodge.
1849 William W. Greenough.	1880 Robert Dickson Smith.
1850 Edwin P. Whipple.	1881 George Washington Warren.
1851 Charles Theodore Russell.	1882 John Davis Long.
1852 Rev. Thomas Starr King.	1883 Rev. H. Bernard Carpenter.
1853 Timothy Bigelow.	1884 Harvey N. Shepard.
1854 Rev. A. L. Stone.	1885 Thomas J. Gargan.
1855 Rev. A. A. Miner.	1886 George Fred Williams.
1856 Edward Griffin Parker.	1887 John E. Fitzgerald.
1857 Rev. William Rounseville Alger.	1888 William E. L. Dillaway.
1858 John S. Holmes.	1889 John L. Swift.
1859 George Sumner.	1890 Albert E. Pillsbury.
1860 Edward Everett.	1891 Josiah Quincy.
1861 Theophilus Parsons.	1892 John R. Murphy.
1862 George Ticknor Curtis.	1893 Henry W. Putnam.
1863 Oliver Wendell Holmes.	1894 Joseph H. O'Neil.
1864 Thomas Russell.	1895 Rev. Adolph Augustus Berle.
1865 Rev. Jacob M. Manning.	1896 John F. Fitzgerald.
1866 Rev. S. K. Lothrop.	1897 Rev. Edward Everett Hale.
1867 Rev. George H. Hepworth.	1898 Rev. Denis O'Callaghan.
1868 Samuel Eliot.	1899 Nathan Matthews, jr.
1869 Ellis W. Morton.	1900 Stephen O'Meara.
1870 William Everett.	1901 Curtis Guild, jr.

NOTE. — All the addresses delivered by the annual orators were published, except those of 1806, 1812 and 1852. The orations of 1792, 1793, 1798, 1799, 1804, 1807, 1808, 1809, 1811, 1816, 1821, 1823, 1850, 1854, 1858, 1859, 1876 and 1891 went through a second edition each; those of 1863 and 1876 were published also in a more elegant form; those of 1842 and 1845 went through four editions each; that of 1857 through five. The orations from 1771 to 1788, and the large-paper editions of the orations of 1863, 1876 and 1900 are in quarto; all others in octavo.

The names given above are copied from the orations as officially published. The Massacre orations were reprinted in a volume in 1785 by Peter Edes, and again in 1807. For the orators from 1771 to 1851, inclusive, see "The Hundred Boston Orators," by James Spear Loring (Boston, 1852), and the appendix to the oration of 1889 for the full names of the orators from 1773 to 1889, inclusive. See also list of "Fourth of July Orations" in Index to the City Documents, 1834 to 1897; and "A List of Municipal Orators" in large-paper edition oration of 1900.

Justices of the Police, Justices' and Municipal Courts.

The Police Court of the City of Boston was established in 1822, and at the same time the Justices' Court for the County of Suffolk (civil business) was established. The duties of the Justices of the Justices' Court were discharged by the Justices of the Police Court. The jurisdiction of the Justices' Court was transferred to the Police Court for civil business, June 1, 1860. In 1866 this court was succeeded by the *Municipal Court* of the City of Boston. The names of the successive Justices and their terms of office are as follows:

JUSTICES OF THE POLICE COURT OF THE CITY OF BOSTON, SERVING
ALSO AS THE JUSTICES OF THE JUSTICES' COURT FOR THE COUNTY
OF SUFFOLK.

Benjamin Whitman, 1822 to 1833, *Senior Justice*.
William Simmons, 1822 to 1843.
Henry Orne, 1822 to 1830.
John Gray Rogers, 1831 to 1866.
James Cushing Merrill, 1834 to 1852.
Abel Cushing, 1834 to 1858.
Thomas Russell, 1852 to 1858.
Sebeus C. Maine, 1858 to 1866.
George D. Wells, 1858 to 1864.
Edwin Wright, 1864 to 1866.

JUSTICES OF THE MUNICIPAL COURT OF THE CITY OF BOSTON.

John W. Bacon, *Chief Justice*, 1866 to 1871.
Mellen Chamberlain, 1866 to 1878. *Chief Justice*, 1871 to 1878.
Francis W. Hurd, 1866 to 1870.
Joseph M. Churchill, 1870 to 1886.
William E. Parmenter, 1871 to 1902. *Chief Justice*, 1883 to 1902.
J. Wilder May, *Chief Justice*, 1878 to 1883.
William J. Forsaith, 1882.
Matthew J. McCafferty, 1883 to 1885.
John H. Hardy, 1885 to 1896.
Benjamin R. Curtis, 1886 to 1891.
Frederick D. Ely, 1888.
John H. Burke, 1891.
John F. Brown, 1894. *Chief Justice*, 1902.
George Z. Adams, 1896.
Henry S. Dewey, 1899.
George L. Wentworth, 1899.
James P. Parmenter, 1902.

**Members of the Fifty-seventh Congress from Massachusetts,
1901-03.**

SENATORS.

GEORGE F. HOAR	of Worcester
HENRY CABOT LODGE	of Nahant

REPRESENTATIVES.

District 1 —	GEORGE P. LAWRENCE	of North Adams
2 —	FREDERICK H. GILLETT	of Springfield
3 —	JOHN R. THAYER	of Worcester
4 —	CHARLES Q. TIRRELL	of Natick
5 —	WILLIAM S. KNOX	of Lawrence
6 — ¹		
7 —	ERNEST W. ROBERTS	of Chelsea
8 —	SAMUEL W. MCCAL	of Winchester
9 —	JOSEPH A. CONRY	of Boston
10 —	HENRY F. NAPHEN	of Boston
11 —	SAMUEL L. POWERS	of Newton
12 —	WILLIAM C. LOVERING	of Taunton
13 —	WILLIAM S. GREENE	of Fall River

The Congressional Districts of the Commonwealth, referred to above, were established by Chap. 396, Acts of 1891, as amended by Chap. 519, Acts of 1896. The districts in which the City of Boston lies are as follows:

District 7 — The City of Lynn and the towns of Nahant and Saugus in the County of Essex; the City of Malden and the towns of Everett, Melrose [both are now cities], Stoneham and Wakefield in the County of Middlesex; and the wards numbered 4 and 5 in the City of Boston, the City of Chelsea and the Town of Revere in the County of Suffolk.

District 8 — The cities of Cambridge, Medford and Somerville, and the towns of Arlington and Winchester in the County of Middlesex, and the wards numbered 10 and 11 in the City of Boston in the County of Suffolk.

District 9 — The wards numbered 1, 2, 3, 6, 7, 8, 9 and 13 in the City of Boston, and the Town of Winthrop in the County of Suffolk.

District 10 — The wards numbered 12, 14, 15, 16, 17, 18, 19, 20 and 24 in the City of Boston in the County of Suffolk, and the City of Quincy and the Town of Milton in the County of Norfolk.

District 11 — The wards numbered 21, 22, 23 and 25 in the City of Boston in the County of Suffolk; the City of Newton and the towns of Belmont, Holliston, Sherborn and Watertown in the County of Middlesex; the towns of Hopedale and Milford in the County of Worcester; the towns of Bellingham, Brookline, Dedham, Dover, Foxborough, Franklin, Hyde Park, Medfield, Medway, Millis, Needham, Norfolk, Norwood, Sharon, Walpole and Wrentham in the County of Norfolk, and the Town of North Attleboro in the County of Bristol.

Under Chap. 511, Acts of 1901, the Commonwealth was divided into fourteen Congressional Districts, from which representatives in the Fifty-eighth Congress will be elected in the fall of 1902. The districts in which the City of Boston lies are as follows:

District 9 — The wards numbered 1, 2, 3, 4, 5, 6, 7, 8, 9, and precincts 6 and 7 of the ward numbered 12 in the City of Boston, and the Town of Winthrop in the County of Suffolk.

District 10 — The wards numbered 13, 14, 15, 16, 17, 20 and 24 in the City of Boston in the County of Suffolk, and the City of Quincy and the Town of Milton in the County of Norfolk.

District 11 — The wards numbered 10, 11, and precincts 1, 2, 3, 4 and 5 of the ward numbered 12, and the wards numbered 18, 19, 21, 22, 23 and 25 in the City of Boston in the County of Suffolk.

¹ Vacancy caused by the resignation of William H. Moody, of Haverhill.

Foreign Consuls in Boston.

- Argentina — William McKissock, 92 State street, Consul.
Austria-Hungary — Arthur Donner, 70 State street, Consul.
Belgium — E. Sumner Mansfield, 42 Court street, Consul.
Brazil — Jaime Mackay D'Almeida, 382 Hanover street, Vice-Consul.
Chile — Horace N. Fisher, 60 Congress street, Consul.
China — S. W. Nickerson, 92 State street, Vice-Consul.
Colombia — Jorge Vargas H., 474 Columbus avenue, Consul.
Costa Rica — Joseph J. Corbett, 68 Pemberton square, Consul.
Denmark — Gustaf Lundberg, 19 Kilby street, Consul.
Ecuador — Gustavo Preston, 37 Central street, Consul.
France — Duncan Bailly-Blanchard, 103 State street, Vice-Consul.
Germany — Wm. Theo. Reincke, 70 State street, Consul.
Great Britain — John E. Blunt, C. B., 247 Atlantic avenue, Consul-General; Willoughby H. Stuart, 247 Atlantic avenue, Vice-Consul.
Greece — D. T. Timayenis, 270 State street, Consul.
Guatemala — B. Preston Clark, 55 Kilby street, Consul.
Hayti — B. C. Clark, 55 Kilby street, Consul.
Italy — Dr. Rocco Brindisi, 225 Hanover street, Consular Agent.
Liberia — Charles Hall Adams, 23 Court street, Consul-General.
Mexico — Arthur P. Cushing, 23 Court street, Consul; Frederick O. Houghton, 115 State street, Vice-Consul.
Netherlands — Charles V. Dasey, 7 Broad street, Consul.
Nicaragua — Charles Hall Adams, 23 Court street, Consul.
Peru — Matthew Crosby, 45 Kilby street, Consul.
Portugal — Viscount de Valle da Costa, 382 Hanover street, Consul; Jaime Mackay D'Almeida, 382 Hanover street, Vice-Consul.
Russia — Charles F. Wyman, 27 Kilby street, Vice-Consul.
Santo Domingo — Edwin M. Fowle, Newton Centre, Mass., Commercial Agent.
Spain — Pedro Mackay D'Almeida, 382 Hanover street, Vice-Consul.
Sweden and Norway — Giert Lootz, 161 Milk street, Vice-Consul.
Turkey — Frank Gair Macomber, 147 Milk street, Consul-General.
Uruguay — Arthur Carroll, 178 Devonshire street, Vice-Consul.
Venezuela — Dr. William B. Mackie, 675 Tremont street, Vice-Consul.

STATISTICS RELATING TO THE CITY.

Area of Boston, by Wards. — (In acres.)

(From the Engineering Department—Surveying Division.)

WARD.	Land.	Flats.	Water.	Areas to Ward Lines.	Between Ward and Harbor Lines.
1.....	1,188	163	159	1,510	384*
2.....	357	58	415	57*
3.....	332	56	388	—25†
4.....	301	88	78	467	
5.....	205	11	216	
6.....	293	293	
7.....	394	18	412	
8.....	166	70	236	
9.....	186	22	79	287	
10.....	394	394	
11.....	638	226	864	
12.....	235	235	
13.....	604	74	35	713	—6†
14.....	385	449	65	899	—65†
15.....	243	107	350	
16.....	564	109	673	
17.....	423	37	460	
18.....	220	220	
19.....	760	760	
20.....	1,716	394	2,110	
21.....	640	640	
22.....	760	760	
23.....	7,615	45	7,660	
24.....	3,252	136	92	3,480	
25.....	2,739	116	2,855	
Total.....	24,610	1,637	1,050	27,297	345

* Inside of harbor line.

† Outside of harbor line.

Principal Islands in Boston Harbor.

Name.	Area.	Ownership.	Remarks.
Governor's Island.	72.0 acres	United States.....	Fort Winthrop.
Castle Island.....	21.6 "	" ".....	Fort Independence. Now under jurisdiction of Park Com'rs.
Long Island Head.	43.5 "	" ".....	Lt.-house & Batteries.
Lovell's Island....	71.1 "	" ".....	Gov't. Buoy Station.
George's Island...	39.7 "	" ".....	Fort Warren.
Rainsford Island..	17.4 "	City of Boston....	House of Reformation. Purchased in 1871 for \$40,000.
Gallop's Island ...	25.1 "	" ".....	Quarantine Station. Purchased in 1860 for \$6,600.
Long Island.....	172.0 "	" ".....	Almshouse and Hospital. Purchased in 1885 for \$164,600. 10.5 acres of which were conveyed to the U. S. Government in 1900.
Deer Island.....	182.3 "	" ".....	House of Correction. Conveyed to the inhabitants of Boston, March 4, 1634-35.
Apple Island.....	8.9 "	" ".....	Purchased in 1867 for \$3,750.
Spectacle Island ..	61.4 "	N. Ward & Co.	
Thompson's Island.....	146.5 "	Boston Asylum and Farm School for Indigent Boys.	Farm School. Annexed to Boston by Act of March 15, 1834.
Little Brewster...	3.6 "	United States.....	Boston Light-house.
Great Brewster ...	23.1 "	City of Boston....	Purchased in 1848 for \$4,000.
Outer Brewster...	17.5 "	Benjamin Dean.	

Principal Islands in Boston Harbor. — *Concluded.*

Name.	Area.	Ownership.	Remarks.
Calf Island	17.1 acres	} J. S. Weeks.	Taken by right of eminent domain in 1879. It constitutes the point of discharge of the Main Drainage System.
Little Calf Island.	1.1 "		
Green Island.	1.8 "	James Young.	
Moon Island.	30.0 "	City of Boston.	

Population of Boston.

The following table shows the population of Boston in 1885, 1890, 1895, with the legal and registered voters in the new wards of December 10, 1895:

WARD.	OLD WARDS, CENSUS OF			NEW WARDS, CENSUS OF 1895.			Legal Voters, New Wards ¹	Regis- tered Voters, New Wards ²	WARD.
	1885.	1890.	1895.	Males.	Fe- males.	Total.			
1.....	15,659	19,633	23,821	10,363	10,644	21,007	4,785	4,088 1
2.....	15,760	17,297	18,774	11,505	10,083	21,588	4,357	3,703 2
3.....	12,328	13,094	13,943	6,841	7,102	13,943	3,538	3,047 3
4.....	12,518	12,842	13,375	6,654	6,721	13,375	3,311	2,749 4
5.....	12,827	12,412	12,986	6,994	5,992	12,986	3,266	2,882 5
6.....	17,256	18,447	18,194	14,805	13,055	27,860	4,190	3,527 6
7.....	12,038	13,145	12,965	9,049	7,924	16,973	4,237	3,057 7
8.....	11,986	13,026	13,990	12,143	10,987	23,130	5,173	3,587 8
9.....	11,239	12,660	11,857	11,398	11,776	23,174	5,504	3,888 9
10.....	9,746	8,205	5,883	10,070	12,484	22,554	6,007	3,94110
11.....	17,863	21,660	25,729	7,375	12,555	19,930	4,886	3,75111
12.....	13,845	12,585	10,748	9,188	12,403	21,591	5,731	3,50212
13.....	22,547	22,375	20,506	12,695	12,205	24,900	4,795	3,89313
14.....	22,741	26,367	27,906	9,635	9,551	19,186	4,381	3,71614
15.....	16,237	18,049	19,501	8,975	9,648	18,623	4,324	3,60015
16.....	16,459	18,048	16,343	7,664	8,656	16,320	3,933	3,19316
17.....	14,747	15,638	16,715	10,128	10,986	21,114	4,801	4,00317
18.....	14,140	16,035	17,725	10,641	11,038	21,679	4,830	3,64018
19.....	20,557	23,016	22,622	10,508	11,864	22,372	4,467	4,02919
20.....	20,994	24,335	30,261	9,893	11,635	21,528	5,225	4,05820
21.....	15,627	22,930	28,364	8,079	11,195	19,274	4,793	4,10521
22.....	15,838	20,011	26,012	10,445	11,844	22,289	4,879	3,99922
23.....	17,425	24,997	32,761	8,736	9,547	18,283	4,032	3,58523
24.....	21,500	29,638	40,938	8,589	9,651	18,240	4,371	4,21424
25.....	8,516	12,032	15,001	7,293	7,708	15,001	3,577	3,28425
Total ..	390,393	448,477	496,920	239,666	257,254	496,920	113,393	91,341 Total

¹ Legal voters are citizens with the constitutional qualifications to vote.

² Registered voters are citizens registered as voters for the Municipal Election of 1895. These figures are furnished by the Board of Election Commissioners.

Table Showing (1) Population of Boston in 1895 and in 1900, by Wards (2) Increase or Decrease since 1895, and (3) Per Cent. of Population in Each Ward.

WARD.	Population in 1895 (State Census).	Per cent. of Entire City Population 1895.	Population in 1900 (National Census).	Per cent. of Entire City Population 1900.	Increase (+) or Decrease (-) 1895 to 1900.	WARD.
1.....	21,007	4.23	22,832	4.07	+ 1,825 1
2.....	21,588	4.34	22,924	4.09	+ 1,336 2
3.....	13,943	2.81	14,564	2.60	+ 621 3
4.....	13,375	2.69	13,248	2.36	- 127 4
5.....	12,986	2.61	12,840	2.29	- 146 5
6.....	27,860	5.61	30,546	5.45	+ 2,686 6
7.....	16,973	3.42	14,782	2.64	- 2,191 7
8.....	23,130	4.65	28,817	5.14	+ 5,687 8
9.....	23,174	4.66	24,583	4.38	+ 1,409 9
10.....	22,554	4.54	22,142	3.95	- 41210
11.....	19,930	4.01	19,275	3.44	- 65511
12.....	21,591	4.35	23,641	4.22	+ 2,05012
13.....	24,900	5.01	22,835	4.07	- 2,06513
14.....	19,186	3.86	21,453	3.82	+ 2,26714
15.....	18,623	3.75	19,700	3.51	+ 1,07715
16.....	16,320	3.28	20,017	3.57	+ 3,69716
17.....	21,114	4.25	25,038	4.46	+ 3,92417
18.....	21,679	4.36	22,401	3.99	+ 72218
19.....	22,372	4.50	27,178	4.85	+ 4,80619
20.....	21,528	4.42	32,556	5.80	+ 11,02820
21.....	19,274	3.88	23,868	4.26	+ 4,59421
22.....	22,289	4.49	25,610	4.57	+ 3,32122
23.....	18,283	3.68	23,637	4.21	+ 5,35423
24.....	18,240	3.67	27,126	4.83	+ 8,88624
25.....	15,001	3.02	19,279	3.44	+ 4,27825
Total.....	496,920	100.00	560,892	100.00	+ 63,972 Total

Results of the School Census by Wards, September 1, 1901.

WARD.	NUMBER OF PERSONS FIVE TO FIFTEEN YEARS OF AGE.														
	5 AND 6 YEARS OF AGE.			7 TO 13 YEARS OF AGE.			14 YEARS OF AGE.			TOTAL.					
	Males.	Females.	Total.	Males.	Females.	Total.	Males.	Females.	Total.	Males.	Females.	Total.			
1.....	4,425	3,001	901	1,569	1,612	3,181	172	171	343	2,164	2,261	4,425			
2.....	4,625	2,228	1,426	1,298	1,465	2,763	226	210	436	2,370	2,355	4,625			
3.....	2,448	2,189	1,446	861	834	1,695	138	127	265	1,246	1,202	2,448			
4.....	2,668	1,396	774	778	790	1,568	87	99	186	1,134	1,134	2,268			
5.....	1,633	1,582	33	186	584	1,479	85	86	171	837	856	1,693			
6.....	5,906	4,335	921	590	624	1,214	1,965	1,957	3,922	2,900	2,946	5,846			
7.....	1,636	1,329	163	178	177	355	566	544	1,110	833	803	1,636			
8.....	5,855	4,676	114	1,016	1,076	2,092	1,835	1,885	3,720	3,168	2,987	6,155			
9.....	3,448	3,269	162	393	374	767	1,150	1,224	2,374	1,695	1,753	3,448			
10.....	1,652	1,439	54	133	106	239	270	264	534	425	474	899			
11.....	1,625	992	437	196	175	371	521	545	1,066	1,031	2,057				
12.....	1,876	1,615	242	170	176	346	594	680	1,274	1,000	1,181	2,181			
13.....	4,248	2,802	1,240	206	527	733	1,411	1,320	2,731	2,100	2,188	4,288			
14.....	4,186	3,488	384	314	497	811	1,424	1,481	2,905	1,560	1,599	3,159			
15.....	3,730	2,552	795	397	379	776	1,258	1,359	2,617	1,625	1,637	3,262			
16.....	3,611	2,743	463	405	424	829	1,156	1,205	2,361	1,651	1,745	3,396			
17.....	4,303	3,642	564	297	510	807	1,504	1,653	3,157	1,888	1,922	3,810			
18.....	4,062	3,537	664	409	487	896	1,395	1,333	2,728	2,290	2,448	4,736			
19.....	5,383	3,928	1,715	637	625	1,262	1,711	1,838	3,549	2,820	2,659	5,479			
20.....	5,410	4,472	523	602	595	1,197	1,856	1,765	3,621	2,801	2,631	5,432			
21.....	2,771	2,380	439	58	911	1,411	1,339	1,468	2,807	2,747	5,554				
22.....	4,714	3,904	525	489	534	1,023	1,553	1,538	3,091	2,821	2,877	5,698			
23.....	4,717	4,061	553	494	482	976	1,782	1,459	3,241	2,639	2,545	5,186			
24.....	4,896	4,336	347	413	523	1,024	1,727	1,727	3,454	2,941	2,451	5,396			
25.....	3,427	3,021	232	412	335	747	1,173	1,143	2,316	1,165	1,304	2,469			
Total.	33,281	72,257	14,051	6,973	10,717	10,486	30,484	30,519	61,003	5,493	5,582	11,075	46,684	46,587	93,281

Port Statistics — 1892-1901.

YEAR.	VALUE OF IMPORTS AND EXPORTS.			NUMBER AND TONNAGE OF VESSELS IN FOREIGN TRADE.						COASTWISE ARRIVALS.
	IMPORTS.	EXPORTS.	TOTAL.	ENTERED.		CLEARED.		TOTAL.		Number.
				Number.	Tonnage.	Number.	Tonnage.	Number.	Tonnage.	
1892.....	\$75,563,566	\$88,865,203	\$164,398,769	2,396	1,705,492	2,291	1,443,381	4,687	3,148,873	8,616
1893.....	68,118,769	83,539,939	152,658,708	2,218	1,650,361	2,085	1,323,703	4,303	2,974,264	8,505
1894.....	53,398,848	84,656,656	138,055,504	2,079	1,739,640	1,948	1,467,084	4,027	3,206,724	8,419
1895.....	79,947,477	89,019,873	168,967,350	2,216	1,723,069	2,147	1,423,227	4,363	3,146,296	9,166
1896.....	65,990,896	101,466,412	167,457,308	2,088	1,843,134	2,014	1,614,629	4,102	3,457,763	9,684
1897.....	85,688,149	104,191,630	189,879,839	2,068	1,980,708	1,936	1,656,789	4,004	3,637,497	9,570
1898.....	48,814,921	124,864,787	173,679,708	1,797	1,948,536	1,747	1,715,295	3,544	3,663,831	9,671
1899.....	63,428,076	127,162,483	190,590,559	1,968	2,373,446	1,854	2,057,573	3,822	4,431,019	10,304
1900.....	68,630,557	123,858,161	192,488,718	1,997	2,295,031	1,618	1,977,410	3,285	4,242,441	10,436
1901.....	65,337,328	131,067,790	197,005,118	1,823	2,475,436	1,755	2,210,686	3,558	4,686,122	10,415

The foregoing table has been compiled from reports of the Boston Chamber of Commerce.

Assessed Polls, Registered Voters and Total Vote at State Election, 1901.

WARD.	Population, United States Census, 1900.	1901.				
		Assessed Polls.	Registered Voters.	Total Vote.	Per cent. of Assessed Polls Registered.	Per cent. Registered who Voted.
1.....	22,832	6,492	4,408	3,011	67.90	68.31
2.....	22,924	6,775	4,377	3,109	64.61	71.03
3.....	14,564	4,388	3,415	2,503	77.83	73.29
4.....	13,248	4,174	2,848	2,073	68.11	72.92
5.....	12,840	4,224	2,782	2,008	65.86	72.18
6.....	30,546	9,468	3,632	2,618	38.36	72.08
7.....	14,782	5,479	2,492	1,672	45.48	67.09
8.....	28,817	12,126	4,277	3,083	35.27	72.08
9.....	24,583	8,715	4,110	2,945	47.16	71.65
10.....	22,142	7,543	3,891	2,537	51.58	65.20
11.....	19,275	6,236	4,014	2,937	68.86	73.17
12.....	23,641	7,723	4,002	2,713	51.82	67.79
13.....	22,835	7,123	3,954	3,135	55.51	79.29
14.....	21,453	6,605	4,881	3,461	73.90	70.91
15.....	19,700	5,611	4,001	2,786	71.31	69.63
16.....	20,017	5,804	4,178	3,000	71.98	71.80
17.....	25,038	7,026	4,520	3,232	64.33	71.50
18.....	22,401	7,311	4,341	3,106	59.38	71.55
19.....	27,178	7,657	5,074	3,817	66.27	75.23
20.....	32,556	9,953	7,180	4,703	72.14	65.50
21.....	23,868	7,253	5,305	3,668	73.14	69.14
22.....	25,610	7,821	5,179	4,006	66.22	77.35
23.....	23,637	6,405	4,808	3,965	75.07	82.47
24.....	27,126	7,983	5,810	3,874	72.78	66.68
25.....	19,279	5,921	4,068	3,204	68.70	78.76
Total.....	560,892	175,866	107,542	77,166	61.15	71.75

General Ward Statistics of Boston, 1901 — Absolute Numbers.

WARD.	AREA (Acres).				POPULATION.				
	Land.	Flats.	Water.	Total.	Persons.	Persons per Acre of Land.	PERSONS 5-15 YEARS OF AGE.		
							Males.	Females.	Total.
1.....	1,188	163	159	1,510	22,832	19.2	2,164	2,261	4,425
2.....	357	58	415	22,924	64.2	2,270	2,355	4,625
3.....	332	56	388	14,564	43.9	1,246	1,202	2,448
4.....	301	88	78	467	13,248	44.0	1,134	1,134	2,268
5.....	205	11	216	12,840	62.6	837	856	1,693
6.....	293	293	30,546	104.3	2,960	2,946	5,906
7.....	394	18	412	14,782	37.5	833	803	1,636
8.....	166	70	236	28,817	173.6	3,168	2,687	5,855
9.....	186	22	79	287	24,583	132.2	1,695	1,753	3,448
10.....	394	394	22,142	56.2	808	844	1,652
11.....	638	226	864	19,275	30.2	794	831	1,625
12.....	235	235	23,641	100.6	902	974	1,876
13.....	604	74	35	713	22,835	37.8	2,114	2,134	4,248
14.....	385	449	65	899	21,453	55.7	2,103	2,083	4,186
15.....	243	107	350	19,700	81.1	1,827	1,903	3,730
16.....	564	169	673	20,017	35.5	1,745	1,866	3,611
17.....	423	37	460	25,038	59.2	2,202	2,301	4,503
18.....	220	220	22,401	101.8	2,024	2,068	4,092
19.....	760	760	27,178	35.8	2,659	2,724	5,383
20.....	1,716	394	2,110	32,556	19.0	2,747	2,663	5,410
21.....	640	640	23,868	37.3	1,414	1,463	2,877
22.....	760	760	25,610	33.7	2,325	2,419	4,744
23.....	7,615	45	7,660	23,637	3.1	2,545	2,172	4,717
24.....	3,252	136	92	3,480	27,126	8.3	2,454	2,442	4,896
25.....	2,739	116	2,855	19,279	7.0	1,724	1,703	3,427
Total....	24,610	1,637	1,050	27,297	560,892	22.8	46,694	46,587	93,281

¹The figures regarding total population are taken from the National Census for 1900. Those relating to persons between 5 and 15 years of age are taken from the School Census of 1901, for further detail of which see p. 219.

General Ward Statistics of Boston, 1901 — Absolute Numbers. —
Continued.

WARD.	Assessed Polls.	VOTERS AT MUNICIPAL ELECTION.					
		REGISTERED VOTERS.			ACTUAL VOTERS.		
		Men.	Women.	Total.	Men.	Women.	Total.
1.....	6,492	4,516	690	5,206	3,763	473	4,236
2.....	6,775	4,458	201	4,659	3,736	151	3,887
3.....	4,388	3,446	444	3,890	2,808	326	3,134
4.....	4,174	2,873	350	3,223	2,200	246	2,446
5.....	4,224	2,850	225	3,075	2,320	157	2,477
6.....	9,468	3,749	270	4,019	3,192	223	3,415
7.....	5,479	2,627	296	2,923	2,024	228	2,252
8.....	12,126	4,360	181	4,541	3,391	113	3,504
9.....	8,715	4,289	294	4,583	3,429	211	3,640
10.....	7,543	4,164	779	4,943	3,199	564	3,763
11.....	6,286	4,173	1,539	5,712	3,291	1,170	4,461
12.....	7,723	4,145	810	4,955	3,210	603	3,813
13.....	7,123	4,041	139	4,180	3,363	88	3,451
14.....	6,605	4,918	622	5,540	4,043	497	4,540
15.....	5,611	4,068	553	4,621	3,205	414	3,619
16.....	5,804	4,223	539	4,762	3,338	392	3,730
17.....	7,026	4,583	426	5,009	3,754	303	4,057
18.....	7,311	4,427	379	4,806	3,416	279	3,695
19.....	7,657	5,229	591	5,820	4,399	497	4,896
20.....	9,953	7,306	1,417	8,723	5,678	1,087	6,765
21.....	7,253	5,386	1,248	6,634	4,374	926	5,300
22.....	7,821	5,252	767	6,019	4,302	622	4,924
23.....	6,405	4,917	947	5,864	4,174	682	4,856
24.....	7,983	5,927	1,109	7,036	4,727	799	5,526
25.....	5,921	4,204	776	4,980	3,547	569	4,116
Total.....	175,866	110,131	15,592	125,723	88,883	11,620	100,503

General Ward Statistics of Boston, 1901 — Absolute Numbers. — *Concluded.*

WARD.	ASSESSED VALUATION.			TAXES.			
	Real Estate.	Personal Estate.	Total.	On Polls.	Real Estate.	Personal Estate.	Total.
1....	\$12,051,100	\$776,600	\$12,827,700	\$12,984	\$179,561 39	\$11,571 34	\$204,116 73
2....	12,697,300	772,200	13,469,500	13,538	189,189 77	11,505 78	214,233 55
3....	8,982,300	925,900	9,908,200	8,772	133,836 27	13,795 91	156,404 18
4....	12,083,300	674,400	12,757,700	8,342	180,041 17	10,048 56	198,431 73
5....	12,617,200	2,186,500	14,803,700	8,448	187,996 28	32,578 85	229,023 13
6....	128,011,600	35,142,500	163,154,100	18,902	1,907,372 84	523,623 25	2,449,898 09
7....	224,735,200	50,100,900	274,836,100	10,940	3,348,554 48	746,503 41	4,105,997 89
8....	28,019,500	2,624,600	30,644,100	24,140	417,490 55	39,106 54	480,737 09
9....	25,677,700	1,439,900	27,117,600	17,444	382,597 73	21,454 51	421,496 24
10....	57,061,300	3,519,400	60,580,700	15,106	850,213 37	52,439 06	917,758 43
11....	104,814,700	75,564,900	180,379,600	12,500	1,561,739 08	1,125,917 01	2,700,156 04
12....	24,247,400	3,288,100	27,535,500	15,420	361,286 26	48,992 69	425,698 95
13....	22,491,300	2,490,600	24,981,900	14,248	335,120 37	37,109 94	386,478 31
14....	11,152,900	764,100	11,917,000	13,212	166,178 21	11,385 09	190,775 30
15....	9,466,000	585,900	10,051,900	11,220	141,043 40	8,729 91	160,993 31
16....	14,471,800	1,211,300	15,683,100	11,606	215,629 82	18,048 37	245,284 19
17....	17,973,900	1,667,300	19,641,200	14,038	267,811 11	24,842 77	306,691 88
18....	16,961,100	1,334,300	18,295,400	14,602	252,720 39	19,881 07	287,203 46
19....	22,582,700	2,313,800	24,896,500	15,344	336,482 23	34,475 62	386,301 85
20....	34,035,200	4,285,000	38,320,200	19,908	507,124 48	63,846 50	590,878 98
21....	26,950,800	5,712,500	32,663,300	14,496	401,566 92	85,116 25	501,179 17
22....	21,813,300	3,814,000	25,627,300	15,640	325,018 17	56,828 60	397,486 77
23....	23,251,400	7,156,200	30,407,600	12,822	346,445 86	106,627 38	465,895 24
24....	26,480,700	2,641,600	29,122,300	16,370	394,562 43	39,359 84	450,292 27
25....	26,432,600	5,152,300	31,584,900	11,840	393,845 74	76,769 27	482,455 01
Total	\$925,062,300	\$216,144,800	\$1,141,207,100	\$351,882	\$13,783,428 27	\$3,220,557 52	\$17,355,867 79

General Ward Statistics of Boston, 1901 — *Proportional Numbers.

WARD.	AREA (Acres).				POPULATION.			
	Land.	Flats.	Water.	Total.	Population (U. S. Census, 1900).	PERSONS 5-15 YEARS OF AGE. (School Census, 1901.)		
						Males.	Females.	Total.
1.....	4.83	9.96	15.84	5.54	4.07	4.63	4.85	4.74
2.....	1.45	3.54	1.52	4.09	4.86	5.06	4.96
3.....	1.35	5.58	1.42	2.60	2.67	2.58	2.62
4.....	1.22	5.38	7.77	1.71	2.36	2.43	2.43	2.43
5.....	0.83	1.10	0.79	2.29	1.79	1.84	1.81
6.....	1.19	1.08	5.45	6.34	6.32	6.33
7.....	1.60	1.79	1.52	2.64	1.78	1.72	1.75
8.....	0.67	6.67	0.86	5.14	6.78	5.77	6.28
9.....	0.76	1.34	7.87	1.05	4.38	3.63	3.76	3.70
10.....	1.60	1.45	3.95	1.73	1.81	1.77
11.....	2.59	21.52	3.17	3.44	1.70	1.78	1.74
12.....	0.95	0.86	4.22	1.93	2.09	2.01
13.....	2.45	4.52	3.49	2.62	4.07	4.53	4.58	4.55
14.....	1.56	27.42	6.47	3.30	3.82	4.50	4.47	4.49
15.....	0.99	6.54	1.28	3.51	3.91	4.08	4.00
16.....	2.29	6.66	2.47	3.57	3.74	4.01	3.87
17.....	1.72	2.26	1.69	4.46	4.72	4.94	4.83
18.....	0.89	0.80	3.99	4.33	4.44	4.39
19.....	3.09	2.79	4.85	5.69	5.85	5.77
20.....	6.97	24.07	7.74	5.80	5.88	5.72	5.80
21.....	2.60	2.35	4.26	3.03	3.14	3.08
22.....	3.09	2.79	4.57	4.98	5.19	5.09
23.....	30.94	4.48	28.11	4.21	5.45	4.66	5.06
24.....	13.21	8.31	9.16	12.77	4.83	5.26	5.24	5.25
25.....	11.13	11.55	10.48	3.44	3.69	3.66	3.67

* These numbers show the per cent. of Area, Population, etc., in each Ward to the whole City.

**General Ward Statistics of Boston, 1901 — *Proportional
Numbers. — Continued.**

WARD.	Assessed Polls.	VOTERS AT MUNICIPAL ELECTION.					
		REGISTERED VOTERS.			ACTUAL VOTERS.		
		Men.	Women.	Total.	Men.	Women.	Total.
1.....	3.69	4.10	4.43	4.14	4.23	4.07	4.21
2.....	3.85	4.05	1.29	3.71	4.20	1.30	3.87
3.....	2.50	3.13	2.85	3.09	3.16	2.81	3.12
4.....	2.37	2.61	2.24	2.56	2.48	2.12	2.43
5.....	2.40	2.59	1.44	2.45	2.61	1.35	2.46
6.....	5.38	3.40	1.73	3.20	3.59	1.92	3.40
7.....	3.12	2.39	1.90	2.32	2.28	1.96	2.24
8.....	6.90	3.96	1.16	3.61	3.82	0.97	3.49
9.....	4.96	3.89	1.89	3.65	3.86	1.82	3.62
10.....	4.29	3.78	5.00	3.93	3.60	4.85	3.74
11.....	3.57	3.79	9.87	4.54	3.70	10.07	4.44
12.....	4.39	3.76	5.19	3.94	3.61	5.19	3.79
13.....	4.05	3.67	0.89	3.32	3.78	0.76	3.43
14.....	3.76	4.47	3.99	4.41	4.55	4.28	4.52
15.....	3.19	3.69	3.55	3.68	3.61	3.56	3.60
16.....	3.30	3.83	3.46	3.79	3.76	3.37	3.71
17.....	4.00	4.16	2.73	3.98	4.22	2.61	4.04
18.....	4.16	4.02	2.43	3.82	3.84	2.40	3.68
19.....	4.35	4.75	3.79	4.63	4.95	4.28	4.87
20.....	5.66	6.63	9.09	6.94	6.39	9.35	6.73
21.....	4.12	4.89	8.00	5.28	4.92	7.97	5.27
22.....	4.45	4.77	4.92	4.79	4.84	5.35	4.90
23.....	3.64	4.46	6.07	4.66	4.70	5.87	4.83
24.....	4.54	5.38	7.11	5.60	5.32	6.88	5.50
25.....	3.37	3.82	4.98	3.96	3.99	4.90	4.10

*These numbers show the per cent. of Assessed Polls, Registered and Actual Voters in each Ward to the whole City.

**General Ward Statistics of Boston, 1901 — *Proportional
Numbers. — Concluded.**

WARD.	ASSESSED VALUATION.			TAXES.			
	Real Estate.	Personal Estate.	Total.	On Polls.	Real Estate.	Personal Estate.	Total.
1.....	1.30	0.36	1.12	3.69	1.30	0.36	1.18
2.....	1.37	0.36	1.18	3.85	1.37	0.36	1.23
3.....	0.97	0.43	0.87	2.49	0.97	0.43	0.90
4.....	1.31	0.31	1.12	2.37	1.31	0.31	1.14
5.....	1.36	1.01	1.30	2.40	1.36	1.01	1.32
6.....	13.84	16.26	14.30	5.37	13.84	16.26	14.12
7.....	24.29	23.18	24.08	3.11	24.29	23.18	23.66
8.....	3.03	1.21	2.69	6.86	3.03	1.21	2.77
9.....	2.78	0.67	2.38	4.96	2.78	0.67	2.43
10.....	6.17	1.63	5.31	4.29	6.17	1.63	5.29
11.....	11.33	34.96	15.81	3.55	11.33	34.96	15.56
12.....	2.62	1.52	2.41	4.38	2.62	1.52	2.45
13.....	2.43	1.15	2.19	4.05	2.43	1.15	2.23
14.....	1.21	0.35	1.04	3.75	1.21	0.35	1.10
15.....	1.02	0.27	0.88	3.19	1.02	0.27	0.93
16.....	1.56	0.56	1.37	3.30	1.56	0.56	1.41
17.....	1.94	0.77	1.72	3.99	1.94	0.77	1.77
18.....	1.83	0.62	1.60	4.15	1.83	0.62	1.65
19.....	2.44	1.07	2.18	4.36	2.44	1.07	2.23
20.....	3.68	1.98	3.36	5.66	3.68	1.98	3.40
21.....	2.91	2.64	2.86	4.12	2.91	2.64	2.89
22.....	2.36	1.76	2.25	4.44	2.36	1.76	2.29
23.....	2.51	3.31	2.66	3.64	2.51	3.31	2.68
24.....	2.86	1.22	2.55	4.65	2.86	1.22	2.59
25.....	2.86	2.38	2.77	3.36	2.86	2.38	2.78

*These numbers show the per cent. of Assessed Valuation and Taxes on Real and Personal Estate in each Ward to the whole City.

Population, Polls and Voters by Wards and Precincts in 1901

WARD.	PRECINCT 1.						PRECINCT 2.					
	Population, 1900.	Assessed Polls, 1901.	MEN. (Municipal Election.)		WOMEN. (Municipal Election.)		Population, 1900.	Assessed Polls, 1901.	MEN. (Municipal Election.)		WOMEN. (Municipal Election.)	
			Registered Voters.	Voted.	Registered Voters.	Voted.			Registered Voters.	Voted.		
											Registered Voters.	Voted.
1.....	1,749	556	364	299	80	51	1,879	566	417	344	123	88
2.....	2,961	891	594	509	23	21	2,280	715	427	350	27	19
3.....	1,779	573	445	352	114	72	2,354	744	582	477	87	67
4.....	2,255	688	513	417	50	40	2,026	657	440	314	72	44
5.....	1,919	689	435	322	64	42	2,076	805	590	497	66	47
6.....	3,233	976	413	350	28	24	3,959	1,111	510	437	36	29
7.....	1,731	569	292	215	23	17	2,655	914	395	292	69	54
8.....	4,958	1,439	635	579	4	2	5,404	1,859	700	528	20	10
9.....	4,235	1,440	697	563	18	11	3,986	1,383	721	563	36	26
10.....	2,057	699	376	307	22	18	2,462	850	427	336	52	29
11.....	2,261	946	499	384	136	102	2,853	982	538	437	30	22
12.....	3,633	1,299	705	525	201	145	3,024	918	529	402	223	183
13.....	3,279	1,001	540	451	15	11	2,945	947	510	432	12	8
14.....	3,804	1,109	764	619	73	60	2,707	892	670	574	24	17
15.....	2,109	596	361	256	17	12	3,071	884	617	486	35	26
16.....	2,291	584	424	327	42	29	3,060	880	586	473	36	22
17.....	3,634	928	473	380	5	3	2,408	708	460	381	18	15
18.....	3,174	1,092	704	545	45	40	3,826	1,266	688	508	43	32
19.....	3,732	1,000	633	529	60	45	3,149	852	508	427	63	55
20.....	4,472	1,415	978	742	153	118	4,028	1,193	923	748	219	156
21.....	2,659	831	586	467	119	76	2,593	807	555	474	105	75
22.....	4,230	1,348	958	799	154	135	3,211	943	595	495	24	15
23.....	1,794	518	382	349	150	118	2,806	770	556	483	37	25
24.....	2,845	879	614	510	90	75	2,286	705	507	440	76	50
25.....	3,674	1,091	686	556	114	71	2,679	864	615	514	141	105

Population, Polls and Voters by Wards, etc. — *Continued.*

WARD.	PRECINCT 3.						PRECINCT 4.					
	Population, 1900.	Assessed Polls, 1901.	MEN. (Municipal Election.)		WOMEN. (Municipal Election.)		Population, 1900.	Assessed Polls, 1901.	MEN. (Municipal Election.)		WOMEN. (Municipal Election.)	
			Registered Voters.	Voted.	Registered Voters.	Voted.			Registered Voters.	Voted.		
											Registered Voters.	Voted.
1.....	2,574	753	564	450	157	113	2,459	707	507	436	121	86
2.....	2,030	850	586	497	22	13	2,353	759	532	451	33	28
3.....	2,118	699	580	463	86	66	2,690	921	730	579	44	32
4.....	2,376	775	545	396	108	79	2,340	744	493	391	59	42
5.....	2,050	801	553	463	18	15	1,302	488	317	265	24	16
6.....	3,770	1,250	512	460	68	62	5,209	1,627	529	458	19	15
7.....	2,997	1,243	546	410	63	52	2,307	946	388	287	39	33
8.....	2,520	1,665	481	336	75	58	4,613	2,165	807	605	23	14
9.....	3,913	1,156	580	504	27	18	3,584	1,253	635	520	21	16
10.....	2,161	746	357	283	71	55	2,129	714	364	298	72	49
11.....	2,783	867	537	428	191	138	1,943	813	561	447	247	184
12.....	2,276	875	437	340	100	73	3,405	1,189	619	462	106	71
13.....	2,588	903	483	403	12	6	2,839	873	510	429	15	6
14.....	1,800	602	494	425	77	57	1,984	638	494	418	79	62
15.....	2,794	817	521	391	51	31	2,040	627	492	385	79	65
16.....	3,547	1,061	798	616	52	41	2,599	861	577	466	98	78
17.....	1,976	644	425	338	108	75	2,771	895	618	475	114	84
18.....	3,616	1,186	652	505	68	42	4,064	1,367	846	633	53	38
19.....	3,601	963	680	596	76	64	2,930	878	582	481	71	60
20.....	3,052	965	745	596	155	115	3,369	1,003	698	568	82	67
21.....	1,533	526	374	305	82	61	2,276	687	544	448	153	106
22.....	2,620	765	534	438	26	22	3,490	1,012	734	581	99	72
23.....	2,639	750	556	513	26	22	3,016	848	621	525	94	75
24.....	3,986	1,031	876	635	191	138	2,315	696	564	485	105	83
25.....	2,124	684	520	433	147	117	2,942	813	533	454	37	18

Population, Polls and Voters by Wards, etc.—Continued.

WARD.	PRECINCT 5.						PRECINCT 6.					
	Population, 1900.	Assessed Polls, 1901.	MEN. (Municipal Election.)		WOMEN. (Municipal Election.)		Population, 1900.	Assessed Polls, 1901.	MEN. (Municipal Election.)		WOMEN. (Municipal Election.)	
			Registered Voters.	Voted.	Registered Voters.	Voted.			Registered Voters.	Voted.		
											Registered Voters.	Voted.
1.....	2,725	779	553	458	112	75	3,456	934	587	487	16	7
2.....	2,232	710	457	385	23	22	2,506	757	534	426	44	26
3.....	2,716	853	666	560	63	46	2,907	598	443	377	50	43
4.....	2,358	656	470	369	36	27	1,893	654	412	313	25	14
5.....	2,266	728	506	419	28	25	3,227	713	449	354	25	12
6.....	4,982	1,572	562	473	30	23	1,222	600	300	243	32	25
7.....	2,798	953	563	463	66	46	2,294	824	443	357	36	26
8.....	5,941	2,506	777	634	14	4	5,381	2,492	900	709	45	25
9.....	3,073	1,371	577	424	67	45	2,849	1,156	469	357	99	78
10.....	1,688	617	329	231	36	27	2,065	771	445	334	82	62
11.....	1,655	500	395	323	196	147	1,547	452	325	254	151	121
12.....	2,779	1,043	538	414	69	49	4,910	1,479	786	624	53	34
13.....	2,928	849	521	418	38	28	2,295	814	458	379	25	20
14.....	2,738	818	608	485	121	103	2,356	744	550	423	88	77
15.....	2,123	659	520	436	76	56	2,121	603	490	407	116	94
16.....	2,752	775	563	439	83	58	2,221	680	538	417	185	133
17.....	2,487	655	443	363	29	15	2,558	668	425	365	15	11
18.....	3,651	1,226	793	633	38	27	4,070	1,174	764	592	132	100
19.....	2,397	687	474	387	65	53	3,121	870	649	526	69	54
20.....	4,976	1,463	1,045	755	156	98	4,298	1,321	1,012	807	240	196
21.....	2,567	790	561	467	111	82	2,871	777	585	470	189	136
22.....	3,809	1,219	709	552	57	44	2,427	692	510	418	131	104
23.....	3,986	1,028	780	646	131	87	2,938	880	666	543	106	80
24.....	2,238	655	524	434	121	81	2,321	653	508	445	94	63
25.....	2,372	704	574	501	96	63	3,034	937	656	552	108	80

Population, Polls and Voters by Wards, etc.—Continued.

WARD.	PRECINCT 7.						PRECINCT 8.					
	Population, 1900.	Assessed Polls, 1901.	MEN. (Municipal Election.)		WOMEN. (Municipal Election.)		Population, 1900.	Assessed Polls, 1901.	MEN. (Municipal Election.)		WOMEN. (Municipal Election.)	
			Registered Voters.	Voted.	Registered Voters.	Voted.			Registered Voters.	Voted.		
											Registered Voters.	Voted.
1.....	3,329	930	639	536	39	23	3,039	818	601	511	27	17
2.....	2,935	1,000	648	537	18	14	5,627	1,093	680	581	11	8
3.....												
4.....												
5.....												
6.....	4,829	1,252	515	423	13	9	3,342	1,080	408	348	44	36
7.....												
8.....												
9.....	2,943	956	610	498	26	17						
10.....	3,314	1,133	693	525	209	146	3,751	1,306	722	541	138	107
11.....	2,021	534	402	320	208	164	1,969	512	409	317	216	171
12.....	3,614	920	531	443	58	48						
13.....	2,883	908	536	463	14	4	3,078	828	483	388	8	5
14.....	3,342	888	659	548	83	61	2,722	914	679	551	77	60
15.....	2,923	723	542	418	119	89	2,519	702	525	426	60	41
16.....	3,547	963	737	600	43	31						
17.....	2,889	742	503	433	37	26	4,070	1,096	734	605	44	34
18.....												
19.....	4,250	1,267	943	811	158	143	3,998	1,140	760	642	29	23
20.....	3,968	1,205	884	675	230	187	4,393	1,388	1,021	787	182	150
21.....	2,972	886	669	553	108	84	3,258	955	757	591	235	188
22.....	2,567	813	554	466	213	172	3,256	1,029	658	553	63	58
23.....	2,053	483	471	394	154	105	2,475	638	533	440	207	142
24.....	3,667	1,100	782	604	197	147	4,596	1,411	932	711	156	116
25.....	2,454	828	620	537	133	115						

Population, Polls and Voters by Wards, etc. — *Concluded.*

WARD.	PRECINCT 9.						TOTAL.					
	Population, 1900.	Assessed Polls, 1901.	MEN. (Municipal Election.)		WOMEN. (Municipal Election.)		Population, 1900.	Assessed Polls, 1901.	MEN. (Municipal Election.)		WOMEN. (Municipal Election.)	
			Registered Voters.	Voted.	Registered Voters.	Voted.			Registered Voters.	Voted.		
											Registered Voters.	Voted.
1....	1,622	449	284	242	15	13	22,832	6,492	4,516	3,763	690	473
2....							22,024	6,775	4,458	3,736	201	151
3....							14,564	4,388	3,446	2,808	444	326
4....							13,248	4,174	2,873	2,200	350	246
5....							12,840	4,224	2,850	2,320	225	157
6....							30,546	9,468	3,749	3,192	270	223
7....							14,782	5,479	2,627	2,024	296	228
8....							28,817	12,126	4,360	3,391	181	113
9....							24,583	8,715	4,289	3,429	294	211
10....	2,515	707	451	344	97	71	22,142	7,543	4,164	3,199	779	564
11....	2,243	680	507	381	164	121	19,275	6,286	4,173	3,291	1,539	1,170
12....							23,641	7,723	4,145	3,210	810	603
13....							22,865	7,123	4,041	3,363	139	88
14....							21,453	6,605	4,918	4,043	622	497
15....							19,700	5,611	4,068	3,205	553	414
16....							20,017	5,804	4,223	3,338	539	392
17....	2,245	690	502	414	56	40	25,038	7,026	4,583	3,754	426	303
18....							22,401	7,311	4,427	3,416	379	279
19....							27,178	7,657	5,229	4,399	591	497
20....							32,556	9,953	7,306	5,678	1,417	1,087
21....	3,139	994	755	599	146	118	23,868	7,253	5,386	4,374	1,248	926
22....							25,610	7,821	5,252	4,302	767	622
23....	1,930	490	352	281	42	28	23,637	6,405	4,917	4,174	947	682
24....	2,872	853	620	463	79	46	27,126	7,983	5,927	4,727	1,109	799
25....							19,279	5,921	4,204	3,547	776	569
Total							560,892	175,866	110,131	88,883	15,592	11,620

Assessors' Statistics of Boston, May 1, 1901.

WARD.	BUILDINGS TAXED.					OTHER STATISTICS.					
	DWELLING HOUSES.			STORES.	MISCEL- LANEOUS.	TOTAL BUILDINGS TAXED.	VACANT DWELLING HOUSES.		HOUSES ERECTING.	HORSES.	COWS.
	Hotels.	Family Hotels.	Ordinary Dwellings.				Total.	Number.			
1.....	-	-	3,691	-	235	3,326	106	\$218,600	29	450	-
2.....	2	-	2,253	1	369	2,625	50	65,700	5	420	70
3.....	3	-	1,653	1	183	1,840	36	37,900	-	442	-
4.....	-	1	1,859	1	357	2,218	41	184,800	4	537	-
5.....	1	1	1,326	15	122	1,465	26	121,000	3	512	-
6.....	28	-	1,540	1,238	33	2,839	27	270,800	6	995	-
7.....	26	14	1,300	1,120	72	2,532	122	1,268,300	-	1,727	-
8.....	7	12	1,872	65	264	2,229	39	151,000	18	1,611	-
9.....	5	72	1,887	3	225	2,192	90	545,600	-	700	-
10.....	11	137	2,166	20	131	2,465	60	521,000	29	441	-
11.....	8	65	2,967	49	187	3,276	98	1,383,800	55	932	-
12.....	1	44	2,256	2	78	2,361	98	631,200	-	156	-
13.....	-	4	2,213	21	324	2,558	76	140,900	-	292	-
14.....	1	4	2,570	3	236	2,814	78	140,900	4	303	12
15.....	-	7	2,376	41	204	2,628	116	243,900	1	821	4
16.....	-	8	2,414	28	152	2,602	126	454,300	17	398	8
17.....	-	43	2,779	-	192	2,971	80	269,600	4	697	-
18.....	2	45	2,320	216	185	2,768	73	220,900	7	203	-
19.....	18	18	2,782	14	197	3,012	97	381,200	15	423	-
20.....	-	16	4,982	5	418	5,421	294	977,500	49	626	37
21.....	1	46	3,240	46	33	3,363	149	874,800	19	325	-
22.....	-	6	3,394	67	247	3,714	94	565,600	25	639	51
23.....	-	5	3,809	68	248	4,125	239	816,400	24	1,036	135
24.....	-	5	4,444	40	686	5,175	210	885,900	17	676	101
25.....	1	9	3,519	46	753	4,328	233	680,800	35	785	80
Total.....	98	553	64,949	3,110	6,131	74,841	2,627	\$12,379,300	359	15,277	558

Valuation and Taxes.

[From Reports of the Assessing Department.]

YEAR.	ASSESSED VALUATION.		Poll Tax Assessed.	TAX RATE PER \$1,000.			Portion of City Tax for School Expenditure.	YEAR.
	Real Estate.	Personal Estate.		State.	County.	City.		
1885.....	\$495,973,400	\$189,605,672	\$224,236 00	\$0 71	\$0 27	\$1 82	\$12 80	1885
1886.....	517,503,275	185,118,060	229,637 00	0 65	0 40	11 83	12 70	1886
1887.....	547,171,175	200,471,342	231,368 30	1 00	0 37	11 83	13 40	1887
1888.....	563,013,275	201,439,273	241,225 00	0 97	0 74	11 69	13 40	1888
1889.....	535,739,375	201,635,769	246,769 90	0 83	0 80	11 27	12 96	1889
1890.....	619,990,275	202,051,925	252,041,800	0 69	0 85	11 76	13 30	1890
1891.....	630,258,375	204,831,040	253,336 50	0 53	0 57	11 50	12 60	1891
1892.....	680,273,875	213,635,829	263,823 30	0 63	0 77	11 50	12 90	1892
1893.....	707,762,275	216,331,476	273,117 50	0 92	0 75	11 13	12 80	1893
1894.....	725,743,850	204,365,192	279,406 00	0 75	0 81	11 24	12 80	1894
1895.....	744,751,050	206,616,878	284,920 00	0 55	0 85	11 40	12 80	1895
1896.....	770,261,700	211,008,214	296,954 00	0 58	0 84	11 48	12 90	1896
1897.....	803,890,550	208,721,659	309,308 00	0 73	1 00	11 27	13 00	1897
1898.....	830,233,900	205,865,518	315,180 00	0 54	1 06	12 00	13 00	1898
1899.....	866,809,700	222,924,552	322,802 00	0 55	0 95	11 60	13 10	1899
1900.....	902,490,700	226,685,132	332,708 00	0 61	0 95	13 14	14 70	1900
1901.....	925,037,500	227,468,334	343,300 00	0 70	0 90	13 30	14 90	1901

Average Valuations for five years on which taxes at the rate of \$9 per \$1,000 could be levied.

1885.....	\$670,035,172 00	1890.....	\$761,236,068 00	1895.....	\$902,579,138 00
1886.....	678,763,000 00	1891.....	700,036,144 00	1896.....	927,888,638 00
1887.....	694,078,430 00	1892.....	819,313,262 00	1897.....	951,638,949 00
1888.....	711,071,286 00	1893.....	850,076,262 00	1898.....	974,536,062 00
1889.....	733,736,343 00	1894.....	876,794,380 00	1899.....	1,007,507,424 00

Average Valuations for three years on which taxes at the rate of \$10.50 per \$1,000 may be levied.

1899.....	\$1,039,316,433 00	1900.....	\$1,076,710,367 00	1901.....	\$1,114,501,306 00
-----------	--------------------	-----------	--------------------	-----------	--------------------

Appropriations met by Taxes and General Revenue.

[From report of City Auditor, 1901-1902, pages 260-261.]

YEAR.	Taxes for Interest and Sinking Funds.	Taxes for County Purposes, Stat. 1887, Ch. 281, Stat. 1900, Ch. 359.	Taxes under Tax Limit Law, Stat. 1885, Ch. 178, Stat. 1900, Ch. 359.	Estimated General Revenue.	Total Income for Department Expenditures.	Amount of Possible Appropriations.	Amount of Actual Appropriations.
1855-86	\$2,171,569 00	\$5,945,069 00	\$2,804,550 00	\$8,753,649 00	\$10,925,218 00	\$10,608,100 00
1856-57	2,176,357 00	6,030,316 00	2,688,490 00	8,618,806 00	10,795,163 00	10,533,690 00
1857-58	2,425,465 00	\$425,000 00	6,108,867 00	2,691,800 00	9,228,667 00	11,454,132 00	11,454,004 00
1858-59	2,517,922 00	6,246,705 00	2,261,080 00	8,362,785 00	11,450,307 00	11,450,307 00
1859-60	2,492,510 00	425,000 00	6,360,641 00	2,408,060 00	9,262,731 00	11,725,241 00	11,725,241 00
1860-61	2,660,940 00	425,000 00	6,603,632 00	2,470,240 00	9,498,872 00	12,480,814 00	12,480,814 00
1861-62	2,887,916 00	425,000 00	6,851,124 00	2,635,390 00	9,911,514 00	12,799,430 00	12,799,430 00
1862-63	3,150,210 00	425,000 00	7,110,325 00	2,914,675 00	10,450,000 00	13,600,420 00	13,600,420 00
1863-64	2,910,210 00	425,000 00	7,373,818 00	2,756,590 00	10,555,408 00	13,465,627 00	13,465,627 00
1864-65	3,038,068 00	425,000 00	7,650,686 00	2,490,000 00	10,565,686 00	13,391,754 00	13,391,754 00
1865-66	3,098,229 00	425,000 00	7,891,149 00	2,598,665 00	10,914,814 00	14,013,043 00	14,013,043 00
1866-67	3,231,959 00	425,000 00	8,123,212 00	2,764,290 00	11,312,502 00	14,544,461 00	14,544,461 00
1867-68	3,335,658 00	425,000 00	8,350,517 00	3,218,150 00	11,493,987 00	15,329,655 00	15,329,655 00
1868-69	4,264,040 00	425,000 00	8,564,750 00	3,488,424 00	12,477,984 00	16,742,624 00	16,742,624 00
1869-1900	4,262,318 88	425,000 00	8,770,823 00	3,487,819 68	12,663,642 68	16,883,961 56	16,883,961 56
1900-1901	4,226,304 00	1,002,500 00	10,912,823 00	4,195,658 56	15,108,481 56	20,337,285 56	19,521,828 56
1901-1902	3,397,396 00	1,017,500 00	11,305,438 85	3,752,062 29	15,067,521 14	20,062,417 14	19,328,976 24
1902-1903	3,623,110 00	1,010,000 00	11,702,263 71	3,445,779 25	15,148,042 96	19,781,152 96	19,353,152 69

From the fiscal year 1855-86 to the fiscal year 1869-1900, inclusive, the City could make annually appropriations, to be met by the general revenue of the City and by taxes, to the amount of the interest and sinking-fund requirements, to the amount of the County expenses up to \$425,000, and to the further amount of \$9 on each \$1,000 of the average of the assessed valuations for the preceding five years, the valuation for each year being decreased by all abatements allowed to, and including, December 31 of the year preceding.

During the fiscal year 1900-1901 the Legislature passed an act (Stat. 1900, Chap. 396) repealing the laws of 1855 and 1887 (Stat. 1855, Chap. 178, and Stat. 1887, Chap. 251), and authorizing the City Council to make appropriations annually to the amount of the interest and sinking-fund requirements, to the total amount of County expenses, and to the further amount of \$10.50 on each \$1,000 of the average of the assessors' valuations for the preceding three years, reduced by all abatements allowed to December 31 of the year preceding. As the law went into effect in June, 1900, it increased the amounts that could be appropriated for that year as follows: Taxes for County purposes from \$425,000 to \$1,002,500, or \$577,500; taxes for general purposes from \$3,063,156 to \$10,912,823, or \$7,849,667. Of the total increase, \$2,427,167, the amount of \$1,011,710 was appropriated by a supplementary appropriation bill.

Expenditures

Since the Last Annexation, January 5, 1874.

(From the Report of the City Auditor.)

The following table shows the expenditures of the City, exclusive of sums spent for redeeming debt and temporary loans:—

YEAR.	Interest on Debt and Temporary Loans.	State Tax.	Other City Expenditures.	Total Actual Expenditures on account of City.	County.	Total City and County.
1874-75.	\$2,671,496 12	\$802,120 00	\$11,542,694 17	\$15,016,310 29	\$372,321 99	\$15,388,632 23
1875-76.	2,607,933 20	802,120 00	11,704,336 52	15,114,389 72	361,510 29	15,475,900 01
1876-77.	2,572,057 28	742,932 00	10,805,276 07	14,120,265 35	345,976 34	14,466,241 69
1877-78.	2,461,600 59	619,110 00	10,434,694 47	13,515,405 06	328,646 92	13,844,051 98
1878-79.	2,352,160 26	412,740 00	9,413,015 15	12,177,915 41	327,833 50	12,505,748 91
1879-80.	2,377,050 59	206,370 00	9,320,836 79	11,904,257,38	296,140 82	12,200,398 20
1880-81.	2,220,171 43	619,110 00	10,252,967 39	13,092,248 82	305,871 68	13,398,120 50
1881-82.	2,188,564 72	619,110 00	10,422,476 44	13,230,151 16	338,261 12	13,568,412 28
1882-83.	2,184,580 49	825,480 00	11,879,562 33	14,889,622 82	362,908 06	15,252,530 88
1883-84.	2,227,045 73	578,035 00	12,852,436 08	15,657,536 81	368,352 40	16,025,889 21
1884-85.	2,238,518 17	770,740 00	12,456,798 17	15,466,056 34	393,785 77	15,859,842 11
1885-86.	2,242,102 19	578,055 00	11,480,449 18	14,300,606 37	852,613 93	15,153,220 30
1886-87.	2,237,479 04	555,870 00	11,542,638 27	14,335,987 31	999,056 20	15,335,043 51
1887-88.	2,315,833 49	833,805 00	12,920,866 74	16,070,505 23	1,086,026 43	17,156,531 66
1888-89.	2,324,476 50	833,805 00	12,974,131 56	16,132,413 06	1,334,640 21	17,467,053 27
1889-90.	2,353,785,54	738,020 00	13,508,467 28	16,600,272 82	1,265,160 36	17,865,433 18
1890-91.	2,447,882 87	645,767 50	14,585,464 60	17,679,114 97	1,133,121 18	18,812,236 15
1891-92 (9 months)	1,784,671 04	553,515 00	13,856,842 03	16,195,028 07	777,496 32	16,972,524 39
1892-93.	2,522,587 58	640,062 50	16,954,626 31	20,117,276 39	1,188,388 65	21,300,665 04
1893-94.	2,476,430 94	914,375 00	17,287,020 68	20,677,826 62	1,019,172 73	21,696,999 35
1894-95.	2,341,623 81	731,500 00	19,026,419 75	22,099,543 56	985,044 21	23,084,587 77
1895-96.	2,580,208 65	538,920 00	20,474,494 46	23,593,623 11	941,184 68	24,534,807 79
1896-97.	2,820,480 64	628,740 00	21,421,186 40	24,870,407 04	967,083 25	25,837,490 29
1897-98.	3,107,953 19	628,740 00	24,105,749 58	27,842,442 77	1,183,478 06	29,025,920 83
1898-99.	3,326,127 78	536,670 00	22,794,478 50	26,657,276 28	1,223,241 21	27,880,517 49
1899-1900. . .	3,258,486 47	536,670 00	24,246,070 47	28,041,226 94	1,284,496 76	29,325,723 70
1900-1901. . .	3,372,266 00	536,670 00	23,559,659 53	27,468,595 53	1,286,450 67	28,755,046 20
1901-1902. . .	3,131,100 88	632,240 00	25,279,578 54	29,042,919 42	1,470,276 08	30,513,195 50

DEBT STATEMENT.

Summary — Debts of all Kinds.

FINANCIAL YEAR.	Amount paid to Sinking Funds.	Amount paid for Interest.	Debt Created.	Debt Paid.	Net Increase.	Gross Debt, end of Year.	Sinking Funds, end of Year.	Gross Debt, less Sinking Funds.
May 1 to April 30, 1878-79.....	\$913,281 32	\$2,352,160 26	\$2,351,000 00	\$2,448,206 24	* \$67,206 24	\$42,359,816 23	\$15,594,035 69	\$26,565,780 54
1879-80.....	763,409 30	2,377,050 59	3,483,000 00	3,812,690 87	* 329,690 87	42,030,125 36	13,786,108 29	28,244,017 07
1880-81.....	821,045 20	2,220,171 43	59,000 00	1,139,793 18	* 1,080,793 18	40,949,332 18	14,511,849 19	26,437,482 99
1881-82.....	677,579 99	2,188,564 72	309,000 00	1,095,020 14	* 786,020 14	40,163,312 04	15,633,229 37	24,530,082 67
1882-83.....	1,002,390 25	2,184,680 49	2,646,000 00	1,527,653 92	1,118,046 08	41,281,358 12	16,156,795 43	25,124,562 69
1883-84.....	768,278 00	2,227,045 73	4,106,000 00	2,169,689 05	1,996,310 95	43,277,669 07	16,476,871 22	26,800,797 85
1884-85.....	1,069,758 89	2,238,518 17	440,200 00	755,689 05	* 315,489 05	42,962,180 02	18,622,484 25	24,439,695 77
1885-86.....	829,290 11	2,242,102 19	2,407,000 00	1,565,857 98	841,142 02	43,803,322 04	18,409,433 51	25,393,888 53
1886-87.....	1,002,088 68	2,262,724 04	3,833,800 00	897,159 32	2,996,640 68	46,799,962 72	19,946,810 94	26,853,151 78
1887-88.....	1,026,145 95	2,363,697 24	3,057,000 00	863,159 27	2,193,840 73	48,993,803 45	21,287,254 76	27,706,548 69
1888-89.....	1,105,429 01	2,391,480 60	2,782,500 00	1,855,828 20	926,671 80	49,920,175 25	21,830,646 70	28,089,528 55
1889-90.....	1,225,632 19	2,444,563 58	5,717,000 00	1,707,380 03	4,009,610 97	53,930,059 22	22,505,568 72	31,424,496 50
1890-91.....	1,528,921 00	2,561,531 10	2,962,000 00	1,630,115 16	1,331,884 84	55,861,980 06	24,139,995 17	31,721,984 89
May 1 to Jan. 31, 1891-92 (9 mos.)....	1,872,570 44	1,844,381 04	1,550,000 00	1,407,982 71	142,017 29	56,063,997 35	25,483,736 57	30,580,260 78
Feb. 1 to Jan. 31, 1892-93.....	1,584,827 00	2,637,292 15	3,734,000 00	2,829,849 31	904,150 69	56,968,148 04	25,477,682 07	31,490,465 97
1893-94.....	1,538,686 27	2,604,517 27	5,558,325 00	8,047,497 68	* 2,489,612 68	54,418,535 36	20,482,297 40	33,936,237 96
1894-95.....	1,542,866 29	2,472,785 68	6,665,300 00	1,735,870 43	4,919,429 37	59,337,964 93	21,600,133 72	37,737,831 21
1895-96.....	1,592,210 00	2,712,018 65	6,793,850 00	465,040 29	6,328,809 71	65,666,774 64	24,324,566 33	41,352,207 71

* Decrease.

Summary — Debt of all Kinds. — *Concluded.*

FINANCIAL YEAR.	Amount paid to Sinking Funds.	Amount paid for Interest.	Debt Created.	Debt Paid.	Net Increase.	Gross Debt, end of year.	Sinking Funds, end of year.	Gross Debt, less Sinking Funds.
Feb. 1 to Jan. 31, 1896-97.....	\$1,551,641 00	\$2,951,780 64	\$8,274,800 00	\$2,038,974 07	\$6,235,825 43	\$71,962,000 57	\$25,366,587 13	\$46,595,413 44
1897-98.....	1,355,970 00	3,238,743 19	8,627,600 00	987,289 81	7,640,310 19	79,552,910 76	27,578,363 97	62,014,546 79
1898-99.....	2,209,006 50	3,436,307 78	6,477,630 00	3,131,720 04	3,345,909 96	82,488,820 72	27,511,708 65	55,427,022 07
1899-1900.....	2,163,968 00	3,385,796 87	8,748,800 00	4,690,641 74	4,058,158 26	86,996,378 98	27,697,063 36	59,299,315 62
1900-1901.....	2,063,926 00	3,498,966 00	3,163,550 00	8,531,400 00	\$5,367,850 00	81,629,128 98	27,780,535 23	53,848,593 75
1901-1902.....	1,778,555 00	3,257,203 38	5,971,200 00	7,645,356 70	*1,674,136 70	79,454,472 28	30,963,853 02	49,451,119 26

City Debt. †

May 1 to April 30, 1878-79.....	\$664,903 00	\$1,666,754 56	\$1,751,000 00	\$1,981,206 24	*\$230,206 24	\$29,453,542 25	\$13,397,807 36	\$16,055,734 89
1879-80.....	435,704 00	1,670,147 66	2,853,000 00	3,126,690 87	*273,690 87	29,179,851 98	11,606,278 61	17,483,572 77
1880-81.....	533,655 00	1,535,549 91	59,000 00	1,073,743 18	*1,014,743 18	28,165,058 20	12,155,649 92	16,009,408 28
1881-82.....	463,681 95	1,527,144 96	309,000 00	1,063,020 14	*760,020 14	27,405,038 06	12,882,066 00	14,522,372 06
1882-83.....	720,159 00	1,492,377 19	2,322,000 00	1,427,953 92	894,046 08	28,299,084 14	13,042,321 85	15,256,762 29
1883-84.....	768,278 00	1,533,372 32	3,157,000 00	1,900,689 05	1,256,310 95	29,555,335 09	13,399,325 49	16,155,909 60
1884-85.....	789,498 00	1,520,900 10	277,000 00	754,689 05	*477,689 05	29,077,706 04	14,471,706 74	14,605,999 30
1885-86.....	643,968 00	1,511,413 41	902,000 00	1,391,857 98	*489,857 98	28,587,848 06	14,502,690 32	14,085,157 74
1886-87.....	625,005 00	1,498,729 78	3,123,000 00	729,159 32	2,397,840 68	30,985,688 74	15,395,638 40	15,590,050 34
1887-88.....	749,107 00	1,543,835 53	1,605,000 00	793,159 27	811,840 73	31,797,529 47	16,246,985 67	15,550,543 80
1888-89.....	794,711 00	1,536,359 18	1,718,500 00	1,888,828 20	*190,328 20	31,677,201 27	16,226,382 91	15,450,818 36
1889-90.....	852,489 00	1,561,557 71	4,162,000 00	1,690,380 03	2,471,619 97	34,148,821 24	16,248,863 61	17,899,957 63
1890-91.....	1,188,005 00	1,624,218 20	2,390,500 00	864,115 16	1,526,384 84	35,675,206 08	17,386,935 45	18,288,270 63

* Decrease.

† Does not include interest on the Laying-out and Construction of Highways, Blue Hill and other avenues, and Rapid Transit loans, paid from other sources than the tax levy. See note, page 239.

DEBT STATEMENT.

City Debt. — Concluded.

FINANCIAL YEAR.	Amount paid to Sinking Funds.	Amount paid for Interest.	Debt Created.	Debt Paid.	Net Increase.	Gross Debt, end of Year.	Sinking Funds, end of year.	Gross Debt, less Sinking Funds.
May 1 to Jan. 31, 1891-92 (9 mos.)	\$1,417,467 00	\$1,296,689 51	\$1,334,000 00	\$1,122,982 71	\$211,017 29	\$35,886,225 37	\$18,324,176 70	\$17,562,046 67
Feb. 1 to Jan. 31, 1892-93	1,236,248 00	1,680,571 05	3,018,000 00	2,771,849 31	246,150 69	36,132,374 06	17,695,549 70	18,436,824 36
1893-94	1,176,842 00	1,908,264 05	5,161,825 00	7,691,337 68	\$2,530,112 68	33,602,261 38	12,329,590 80	21,272,670 58
1894-95	1,178,672 00	1,460,106 71	5,909,300 00	1,616,870 43	4,292,429 57	37,894,690 95	12,858,595 33	25,036,095 62
1895-96	1,254,704 00	1,804,823 14	6,228,850 00	383,040 29	5,845,809 71	43,740,500 66	14,867,492 58	28,873,008 08
1896-97	1,290,322 00	1,732,260 47	8,274,800 00	2,021,974 07	6,252,825 93	49,993,326 59	15,242,436 62	34,750,889 97
1897-98	1,296,629 00	1,952,518 20	8,477,600 00	420,289 81	8,057,310 19	58,050,636 78	17,241,969 72	40,808,667 06
1898-99	1,844,230 00	2,130,677 54	6,277,630 00	2,101,720 04	4,175,909 96	62,226,546 74	17,537,889 79	44,688,656 95
1899-1900	1,895,735 00	2,081,256 26	8,313,800 00	4,382,641 74	3,931,158 26	66,157,705 00	17,278,123 68	48,879,581 32
1900-1901	1,826,533 00	2,138,488 39	3,163,550 00	3,168,400 00	*4,850 00	66,152,855 00	17,023,564 03	49,129,290 97
1901-1902	1,718,152 00	2,127,638 62	5,971,200 00	7,020,000 00	*1,048,800 00	65,104,055 00	19,403,422 21	45,700,632 79

* Decrease.

NOTE. — The receipts from work undertaken under the Acts authorizing loans for the "Laying-out and Construction of Highways" and for "Rapid Transit," are applied to the payment of interest on these loans respectively, and the balance, if any, paid to the Sinking Fund Commissioners. When the receipts are insufficient to meet these payments, the interest is met from receipts from sales of bonds. The following amounts have been paid for interest:

	Amount paid for Interest.	Amount paid for Interest.	
1891-92	\$1,000 00	1897-98	267,796 97
1892-93	2,777 40	1898-99	327,507 72
1893-94	23,381 42	1899-1900	377,410 17
1894-95	47,746 06	1900-1901	427,853 35
1895-96	112,108 00	1901-1902	454,246 73
1896-97	209,800 19		

In making up the above tables, these amounts have been included in the Summary Table (debt of all kinds), but omitted from the table showing the City Debt. This was done in order to show in the latter the "City Debt Requirements," that is, the amount of interest and sinking fund payments met from the tax levy. To obtain the total payments for interest and to the Sinking Fund Commissioners on account of the principal of the debt, the above amounts should be added in the respective years to the totals as shown in the table, City Debt. The amount of revenue received from betterments and sales of property and credited to the Sinking Fund Commissioners is not shown in these tables.

County Debt.

FINANCIAL YEAR.	Amount paid to Sinking Funds.	Amount paid for Interest.	Debt Created.	Debt Paid.	Net Increase.	Gross Debt, end of year.	Sinking Funds, end of Year.	Gross Debt, less Sinking Funds.
May 1 to April 30, 1885-86.	\$885,000 00	\$885,000 00	\$885,000 00	\$885,000 00
1886-87.	† \$17,000 00	\$25,245 00	\$52,000 00	* 52,000 00	833,000 00	833,000 00
1887-88.	17,000 00	47,863 75	800,000 00	17,000 00	783,000 00	1,616,000 00	1,616,000 00
1888-89.	31,219 00	67,003 50	864,000 00	17,000 00	847,000 00	2,463,000 00	\$14,359 72	2,448,640 28
1889-90.	46,783 00	90,718 04	800,000 00	17,000 00	783,000 00	3,246,000 00	48,578 99	3,197,421 01
1890-91.	59,629 00	113,648 23	17,000 00	* 17,000 00	3,229,000 00	92,832 48	3,136,167 52
May 1 to Jan. 31, 1891-92 (9 mos.)..	58,694 00	58,710 00	17,000 00	* 17,000 00	3,212,000 00	137,805 83	3,074,194 17
Feb. 1 to Jan. 31, 1892-93.	58,144 00	114,704 57	381,000 00	17,000 00	364,000 00	3,576,000 00	189,819 98	3,386,180 02
1893-94.	62,377 00	128,083 33	100,000 00	17,000 00	83,000 00	3,659,000 00	237,991 47	3,421,008 53
1894-95.	66,676 00	131,461 87	40,000 00	17,000 00	23,000 00	3,682,000 00	296,784 24	3,385,215 76
1895-96.	66,715 00	131,810 00	17,000 00	* 17,000 00	3,665,000 00	357,107 96	3,307,892 04
1896-97.	66,579 00	131,300 00	17,000 00	* 17,000 00	3,648,000 00	419,762 52	3,228,237 48
1897-98.	65,046 00	130,790 00	17,000 00	* 17,000 00	3,631,000 00	483,610 24	3,147,389 76
1898-99.	66,287 00	130,180 00	40,000 00	* 40,000 00	3,591,000 00	486,788 98	3,104,211 02
1899-1900.	60,439 00	127,310 00	58,000 00	* 58,000 00	3,533,000 00	548,746 35	2,984,253 65
1900-1901.	59,944 00	126,700 00	17,000 00	* 17,000 00	3,516,000 00	612,324 12	2,903,675 88
1901-1902.	60,403 00	126,102 50	17,000 00	* 17,000 00	3,499,000 00	677,981 04	2,821,018 96

* Decrease. † Includes \$17,000 appropriated annually to pay debt due in annual installments of that amount.

Cochituate Water Debt.

FINANCIAL YEAR.	Amount paid to Sinking Funds.	Amount paid for Interest.	Debt Created.	Debt Paid.	Net Increase.	Gross Debt, end of Year.	Sinking Funds, end of Year.	Gross Debt less Sinking Fund.
May 1 to April 30, 1878-79.....	\$177,135 91	\$617,378 20	\$600,000 00	\$392,000 00	\$208,000 00	\$11,753,273 98	\$2,143,847 85	\$9,609,426 13
1879-80.....	214,707 24	643,637 93	630,000 00	686,000 00	* 56,000 00	11,697,273 98	1,171,692 62	9,925,581 36
1880-81.....	195,668 90	619,476 52	66,000 00	* 66,000 00	11,631,273 98	1,989,300 88	9,641,973 10
1881-82.....	163,840 36	598,974 76	11,631,273 98	2,282,299 86	9,348,974 12
1882-83.....	216,581 72	630,018 30	324,000 00	324,000 00	11,955,273 98	2,607,768 46	9,347,505 52
1883-84.....	639,213 41	994,000 00	67,000 00	927,000 00	12,882,273 98	2,746,565 58	10,135,768 40
1884-85.....	203,258 39	668,658 07	163,200 00	163,200 00	13,045,473 98	3,106,323 82	9,939,150 16
1885-86.....	120,129 12	681,758 78	455,000 00	9,000 00	446,000 00	13,491,473 98	2,385,201 26	10,106,272 72
1886-87.....	297,928 95	694,031 76	650,800 00	650,800 00	14,142,273 98	3,947,616 92	10,194,657 06
1887-88.....	729,380 46	599,000 00	599,000 00	14,741,273 98	4,373,394 09	10,367,869 89
1888-89.....	256,043 57	746,239 82	200,000 00	200,000 00	14,941,273 98	4,864,692 54	10,077,581 44
1889-90.....	303,903 00	769,385 33	755,000 00	755,000 00	15,696,273 98	5,440,819 47	10,255,454 51
1890-91.....	242,675 22	785,117 17	571,500 00	571,500 00	16,267,773 98	5,979,297 80	10,288,476 18
May 1 to Jan. 31, 1891-92 (9 mos.)..	337,014 05	406,347 78	216,000 00	60,000 00	156,000 00	16,423,773 98	6,471,545 34	9,952,228 64
Feb. 1 to Jan. 31, 1892-93.....	240,435 00	810,931 63	335,000 00	335,000 00	16,758,773 98	7,019,058 38	9,739,715 60
1893-94.....	299,467 27	826,077 88	296,500 00	296,500 00	17,055,273 98	7,649,504 87	9,405,769 11
1894-95.....	297,518 29	831,221 04	706,000 00	706,000 00	17,761,273 98	8,444,773 55	9,316,500 43
1895-96.....	205,791 00	861,128 07	500,000 00	500,000 00	18,261,273 98	9,099,966 39	9,161,307 59
1896-97.....	194,740 00	878,379 98	18,261,273 98	9,704,387 99	8,556,885 99
1897-98.....	193,395 00	887,638 62	150,000 00	500,000 00	* 350,000 00	17,911,273 98	9,852,760 01	8,058,513 97
1898-99.....	163,345 00	841,792 62	200,000 00	990,000 00	* 790,000 00	17,121,273 98	9,487,119 88	7,634,154 10
1899-1900.....	209,824 00	799,820 44	435,000 00	250,000 00	185,000 00	17,396,273 98	9,870,223 90	7,436,050 08
1900-1901.....	206,489 00	805,924 29	5,346,000 00	* 5,346,000 00	11,969,273 98	10,144,647 08	1,815,626 90
1901-1902.....	549,215 53	608,356 70	* 608,356 70	11,351,917 28	10,422,449 77	929,467 51

* Decrease.

Mystic Water Debt.

FINANCIAL YEAR.	Amount paid to Sinking Funds.	Amount paid for Interest.	Debt Created.	Debt Paid.	Net Increase.	Gross Debt, end of Year.	Sinking Funds, end of Year.	Gross Debt, less Sinking Funds.
May 1 to April 30, 1878-79.....	\$71,132 41	\$68,027 50	\$75,000 00	* 75,000 00	\$1,153,000 00	\$252,380 48	\$900,619 52
1879-80.....	52,968 06	63,865 00	1,153,000 00	318,137 06	834,862 94
1880-81.....	31,771 30	65,145 00	1,153,000 00	366,808 39	786,191 61
1881-82.....	80,953 08	62,445 00	26,000 00	* 26,000 00	1,127,000 00	408,263 51	658,736 49
1882-83.....	65,649 53	62,185 00	100,000 00	* 100,000 00	1,027,000 00	506,705 12	520,294 88
1883-84.....	53,860 00	\$15,000 00	202,000 00	* 187,000 00	840,000 00	336,540 15	509,459 85
1884-85.....	71,002 50	48,960 00	1,000 00	* 1,000 00	839,000 00	444,453 69	394,546 31
1885-86.....	65,192 99	48,930 00	165,000 00	165,000 00	839,000 00	521,541 33	317,458 67
1886-87.....	62,154 73	43,817 50	60,000 00	60,000 00	839,000 00	603,555 62	235,444 38
1887-88.....	38,418 84	42,617 50	53,000 00	53,000 00	839,000 00	696,965 00	172,035 00
1888-89.....	23,485 44	41,877 50	839,000 00	745,811 53	123,188 47
1889-90.....	25,457 19	41,842 50	839,000 00	767,306 65	71,693 35
1890-91.....	38,611 78	38,547 50	149,000 00	* 149,000 00	690,000 00	680,929 44	9,070 56
May 1 to Jan. 31, 1891-92 (9 mos.)..	59,335 39	21,633 75	208,000 00	* 208,000 00	482,000 00	550,208 70	-- 68,208 70
Feb. 1 to Jan. 31, 1892-93.....	50,000 00	19,257 50	41,000 00	* 41,000 00	441,000 00	579,254 01	-- 138,254 01
1893-94.....	18,707 59	339,000 00	* 339,000 00	102,000 00
1894-95.....	2,550 00	102,000 00	* 102,000 00
1895-96.....	65,000 00	2,149 44	65,000 00	65,000 00

*Decrease.

Assessed Polls, Registration, and Votes for President, Governor and Mayor.

As Reported by the Registrars of Voters.

WARD.	1891.					1892.					WARD.
	Assessed Polls, May 1, 1891.	Registered for State Election, 1891.	Vote for Governor, Nov. 3, 1891.	Registered for City Election, 1891.	Vote for Mayor, Dec. 15, 1891.	Assessed Polls at State Election. ¹	Registered for National Election, 1892.	Vote for President, Nov. 8, 1892.	Registered for City Election, 1892. ²	Vote for Mayor, Dec. 13, 1892.	
1	5,566	3,403	2,938	3,463	2,673	5,972	3,928	3,363	3,962	3,214	1
2	5,041	2,724	2,164	2,796	2,018	5,340	3,074	2,571	3,082	2,489	2
3	3,744	2,598	2,211	2,627	2,006	3,954	2,962	2,482	2,943	2,190	3
4	3,891	2,383	1,988	2,432	1,879	4,142	2,811	2,368	2,808	2,077	4
5	4,125	2,577	2,160	2,608	1,924	4,263	2,794	2,385	2,778	2,106	5
6	4,182	1,875	1,559	1,915	1,487	4,497	2,265	1,887	2,255	1,765	6
7	3,791	1,481	1,223	1,502	1,059	4,063	1,774	1,474	1,760	1,276	7
8	4,541	1,985	1,669	2,011	1,490	4,870	2,379	2,028	2,371	1,784	8
9	3,908	1,848	1,527	1,863	1,236	4,170	2,515	2,159	2,494	1,700	9
10	3,387	1,348	1,160	1,389	945	3,490	1,909	1,717	1,926	1,373	10
11	7,231	4,172	3,490	4,219	2,608	8,147	5,434	4,801	5,394	3,727	11
12	3,900	1,639	1,379	1,657	1,292	3,866	2,075	1,698	2,089	1,601	12
13	7,054	2,869	2,446	2,912	2,383	7,180	3,321	2,712	3,302	2,598	13
14	7,634	4,229	3,629	4,300	3,229	7,883	4,910	4,256	4,901	3,820	14
15	4,973	2,728	2,317	2,755	2,035	5,300	3,372	2,848	3,364	2,587	15
16	5,574	2,087	1,722	2,118	1,538	5,949	2,698	2,199	2,694	2,011	16
17	4,893	2,606	2,294	2,731	2,157	5,229	3,305	2,861	3,299	2,491	17
18	4,185	2,428	2,133	2,498	1,927	4,654	3,182	2,827	3,165	2,328	18
19	7,195	3,205	2,596	3,288	2,495	7,481	3,861	3,042	3,881	2,930	19
20	7,326	4,376	3,795	4,489	3,579	7,862	5,240	4,580	5,243	4,281	20
21	6,571	4,260	3,669	4,312	3,220	7,274	5,217	4,634	5,212	4,093	21
22	5,756	3,035	2,496	3,090	2,375	6,191	3,566	3,083	3,580	2,790	22
23	7,085	4,320	3,715	4,463	3,343	7,822	5,353	4,716	5,355	4,215	23
24	8,601	5,356	4,597	5,440	4,153	9,350	6,497	5,797	6,500	4,870	24
25	3,891	2,448	2,109	2,495	1,967	4,252	2,785	2,413	2,796	2,351	25
Total	134,045	71,980	60,986	73,373	55,018	143,141	87,227	74,833	87,154	66,667	Total

¹ In 1892 the poll-tax as a prerequisite for voting was abolished. ² Assessed polls, 143,370. Total Boston vote for Governor in 1892, 73,616. For gubernatorial vote by wards, see page 258.

Assessed Polls, Registration, and Votes for Governor and Mayor.

As Reported by the Registrars of Voters.

WARD.	1893.					1894.					WARD.
	Assessed Polls.	Registered for State Election, 1893.	Vote for Governor, Nov. 7, 1893.	Registered for City Election, 1893.	Vote for Mayor, Dec. 12, 1893.	Assessed Polls.	Registered for State Election, 1894.	Vote for Governor, Nov. 13, 1894.	Registered for City Election, 1894.	Vote for Mayor, Dec. 11, 1894.	
1	6,213	4,043	3,293	4,123	3,216	6,463	4,290	3,320	4,329	3,455	1
2	5,212	3,034	2,359	3,083	2,338	5,200	3,135	2,326	3,163	2,380	2
3	4,099	3,014	2,505	3,030	2,299	4,084	3,026	2,291	3,036	2,329	3
4	4,126	2,799	2,250	2,814	2,125	4,081	2,787	2,092	2,795	2,123	4
5	4,280	2,705	2,213	2,746	2,075	4,201	2,710	2,055	2,720	2,093	5
6	4,588	2,153	1,656	2,192	1,727	4,179	2,016	1,610	2,070	1,692	6
7	3,678	1,618	1,277	1,633	1,235	3,650	1,515	1,075	1,542	1,169	7
8	4,785	2,260	1,861	2,310	1,819	4,504	2,127	1,653	2,147	1,749	8
9	4,040	2,385	1,862	2,439	1,680	3,819	2,230	1,577	2,260	1,654	9
10	3,154	1,717	1,407	1,761	1,290	2,993	1,512	1,145	1,526	1,169	10
11	7,964	5,121	4,092	5,187	3,749	7,761	4,712	3,394	4,807	3,462	11
12	3,600	1,947	1,578	2,015	1,540	3,471	1,773	1,372	1,792	1,356	12
13	6,953	3,296	2,635	3,332	2,580	6,672	3,166	2,357	3,193	2,491	13
14	7,961	4,995	3,986	5,083	3,962	7,863	5,184	4,098	5,216	4,104	14
15	5,343	3,415	2,784	3,454	2,707	5,295	3,475	2,787	3,533	2,746	15
16	5,944	2,478	1,962	2,558	1,959	5,305	2,373	1,737	2,410	1,856	16
17	5,220	3,270	2,682	3,358	2,547	4,942	2,981	2,283	2,997	2,272	17
18	4,613	2,990	2,452	3,039	2,264	4,806	3,026	2,331	3,060	2,322	18
19	7,531	3,826	2,914	3,934	2,940	7,415	3,854	2,881	3,905	2,947	19
20	8,320	5,497	4,571	5,586	4,436	8,259	5,548	4,348	5,600	4,431	20
21	7,677	5,478	4,536	5,534	4,278	7,746	5,517	4,015	5,588	4,488	21
22	6,448	3,781	3,053	3,858	3,056	6,570	3,937	2,998	3,972	3,102	22
23	8,185	5,612	4,577	5,762	4,555	8,455	5,847	4,334	5,926	4,789	23
24	10,141	6,999	5,741	7,145	5,483	10,790	7,530	5,770	7,602	5,991	24
25	4,363	2,919	2,469	2,951	2,368	4,499	3,008	2,365	3,025	2,418	25
Total	144,438	87,352	70,715	88,947	68,228	143,023	87,279	66,214	88,214	68,588	Total

Assessed Polls, Registration, and Votes for President, Governor and Mayor.¹

As Reported by the Board of Election Commissioners.

WARD.	1895.					1896.				
	Assessed Polls at State Election.	Registered for State Election, 1895.	Vote for Governor, Nov. 5, 1895.	Registered for City Election, 1895.	Vote for Mayor, Dec. 10, 1895.	Assessed Polls.	Registered for National Election, 1896.	Vote for President, Nov. 3, 1896.	Vote for Governor, Nov. 3, 1896.	WARD.
1	6,672	4,311	3,219	4,556	3,850	6,172	4,156	3,620	3,495	1
2	5,331	3,141	2,267	3,262	2,795	6,410	3,733	3,081	2,949	2
3	4,120	2,992	2,215	3,053	2,569	4,134	2,923	2,362	2,354	3
4	4,032	2,656	2,075	2,755	2,276	4,215	2,788	2,354	2,227	4
5	4,281	2,764	2,086	2,881	2,378	4,429	2,834	2,224	2,270	5
6	4,161	1,880	1,440	2,152	1,818	8,081	3,827	3,190	2,893	6
7	3,701	1,420	1,064	1,536	1,264	6,111	3,304	2,585	2,618	7
8	4,461	2,087	1,701	2,203	1,909	8,070	4,198	3,576	3,407	8
9	3,889	2,187	1,583	2,259	1,791	8,309	4,036	3,542	3,234	9
10	2,743	1,327	1,083	1,434	1,178	7,287	4,526	4,023	3,899	10
11	7,841	4,618	3,285	4,864	3,825	6,000	4,115	3,749	3,634	11
12	3,477	1,659	1,273	1,827	1,521	6,474	4,314	3,743	3,639	12
13	6,453	3,186	2,399	3,280	2,738	7,556	3,848	3,048	3,070	13
14	7,910	5,191	4,039	5,348	4,566	5,846	3,939	3,261	3,303	14
15	5,302	3,473	2,737	3,569	3,022	5,311	3,623	3,021	2,978	15
16	5,730	2,476	1,890	2,630	2,103	5,123	3,699	3,209	3,153	16
17	5,075	2,936	2,312	3,031	2,507	6,253	4,107	3,242	3,374	17
18	4,802	2,983	2,355	3,057	2,561	7,272	3,817	3,201	3,049	18
19	7,130	3,632	2,701	3,795	3,150	6,670	3,994	3,131	3,120	19
20	8,570	5,637	4,524	5,831	4,983	6,414	4,574	4,173	4,075	20
21	7,911	5,588	4,294	5,796	4,944	6,266	4,486	4,092	4,022	21
22	6,954	4,117	3,127	4,305	3,625	6,443	4,221	3,616	3,574	22
23	8,908	6,032	4,610	6,280	5,285	5,453	3,916	3,394	3,427	23
24	11,768	8,075	6,090	8,492	7,216	6,339	4,435	3,885	3,876	24
25	4,665	3,185	2,550	3,287	2,847	4,964	3,333	2,876	2,765	25
Total	145,887	87,553	66,619	91,483	76,721	155,902	96,746	82,198	80,405	Total

¹The Mayor was elected in 1895 for two years. Stat. 1895, Chap. 419.

Assessed Polls, Registration, and Votes for Governor and Mayor.

As Reported by the Board of Election Commissioners.

WARD.	1897.						1898.			WARD.
	Assessed Polls, State Election, 1897.	Registered for State Election, 1897.	Vote for Governor, Nov. 2, 1897.	Assessed Polls, City Election, 1897.	Registered for City Election, 1897.	Vote for Mayor, Dec. 21, 1897.	Assessed Polls, State Election, 1898.	Registered for State Election, 1898.	Vote for Governor, Nov. 8, 1898.	
1.....	6,328	4,043	2,472	6,413	4,335	3,473	6,311	4,188	3,027 1
2.....	6,364	3,710	2,336	6,549	4,215	3,403	6,496	3,880	2,700 2
3.....	4,223	2,944	1,907	4,262	3,071	2,492	4,302	3,075	2,234 3
4.....	4,122	2,745	1,903	4,188	2,878	2,286	4,068	2,724	2,025 4
5.....	4,422	2,761	1,760	4,521	2,942	2,322	4,479	2,833	1,874 5
6.....	8,228	3,760	2,358	8,760	4,403	3,241	8,966	4,121	2,398 6
7.....	5,945	2,974	1,963	6,116	3,118	2,263	5,198	2,492	1,618 7
8.....	7,876	3,889	2,682	8,069	4,205	3,289	7,876	3,645	2,707 8
9.....	7,991	3,775	2,479	8,293	4,255	3,186	8,297	3,713	2,467 9
10.....	7,617	4,116	2,196	7,765	4,486	3,142	7,356	3,952	2,427 10
11.....	5,981	3,940	2,660	6,045	4,142	3,143	6,277	3,925	2,735 11
12.....	6,313	3,751	2,355	6,409	4,002	2,966	6,227	3,437	2,402 12
13.....	7,628	3,654	2,490	8,050	4,472	3,382	7,624	3,920	2,645 13
14.....	6,009	4,111	2,691	6,127	4,397	3,547	6,210	4,491	3,325 14
15.....	5,233	3,528	2,272	5,323	3,790	2,942	5,427	3,733	2,651 15
16.....	5,401	3,757	2,583	5,461	3,945	3,174	5,505	3,945	2,868 16
17.....	6,892	4,077	2,693	7,025	4,440	3,577	6,951	4,217	3,066 17
18.....	7,229	3,704	2,267	7,352	4,036	3,042	7,243	3,818	2,465 18
19.....	6,954	4,163	2,637	7,113	4,526	3,654	7,103	4,482	3,245 19
20.....	7,005	4,830	2,848	7,074	5,061	3,930	7,584	5,337	3,881 20
21.....	6,335	4,462	2,734	6,387	4,689	3,640	6,326	4,418	2,992 21
22.....	6,793	4,259	2,664	6,853	4,455	3,415	6,980	4,492	3,071 22
23.....	5,640	3,956	2,746	5,692	4,106	3,351	5,877	4,113	3,061 23
24.....	6,784	4,632	2,787	6,805	4,858	3,919	7,002	4,745	3,388 24
25.....	5,191	3,393	2,305	5,287	3,646	3,034	5,479	3,542	2,425 25
Total ...	158,454	94,934	60,788	161,939	102,473	79,763	161,164	97,238	67,697	... Total

Assessed Polls, Registration and Votes for President, Governor and Mayor,

As Reported by the Board of Election Commissioners.

WARD.	1899.					1900.				WARD.
	Assessed Polls, State Election, and City Election, 1899.	Registered for State Election, 1899.	Vote for Governor, Nov. 7, 1899.	Registered for City Election, 1899.	Vote for Mayor, Dec. 12, 1899.	Assessed Polls, State Election, 1900.	Registered for State Election, Nov. 6, 1900.	Vote for President.	Vote for Governor.	
1....	6,284	4,116	2,581	4,190	3,427	6,440	4,336	3,465	3,187 1
2....	6,548	4,128	2,862	4,189	3,338	6,619	4,120	3,119	2,793 2
3....	4,453	3,276	1,968	3,345	2,681	4,519	3,480	2,742	2,518 3
4....	4,119	2,696	1,594	2,759	2,180	4,212	2,891	2,229	2,059 4
5....	4,518	3,000	1,770	3,045	2,375	4,204	2,846	2,159	2,003 5
6....	9,609	4,362	2,499	4,427	3,108	9,586	3,938	2,890	2,450 6
7....	5,500	2,657	1,784	2,730	2,137	5,497	2,796	2,013	1,787 7
8....	8,562	3,710	2,457	3,832	3,041	10,565	3,923	3,016	2,777 8
9....	8,591	3,864	2,296	3,959	3,055	8,639	4,094	3,031	2,682 9
10....	7,419	3,807	2,143	3,881	2,790	7,852	4,140	3,273	3,05210
11....	6,237	3,794	2,335	3,891	3,039	6,357	4,083	3,215	3,18911
12....	7,013	3,686	2,309	3,828	2,904	7,576	4,039	3,196	3,02312
13....	7,459	3,906	2,194	4,027	3,183	7,149	3,933	3,030	2,72613
14....	6,429	4,482	2,826	4,584	3,706	6,455	4,784	3,929	3,60514
15....	5,509	3,793	2,208	3,837	2,897	5,642	4,052	3,178	3,01115
16....	5,614	4,041	2,531	4,097	3,242	5,784	4,198	3,441	3,21516
17....	7,112	4,258	2,619	4,381	3,522	7,108	4,471	3,433	3,27017
18....	7,452	4,012	2,562	4,139	3,184	7,379	4,342	3,232	2,97918
19....	7,150	4,524	2,921	4,676	3,744	7,476	4,953	3,825	3,59619
20....	8,350	5,799	3,247	5,915	4,983	9,097	6,616	5,545	5,29720
21....	6,705	4,848	2,913	4,959	4,043	7,000	5,289	4,310	4,14521
22....	7,339	4,813	3,121	4,887	3,941	7,597	4,931	4,028	3,66722
23....	6,052	4,282	3,047	4,347	3,701	6,185	4,557	3,744	3,61223
24....	7,263	5,021	2,887	5,244	4,319	7,804	5,667	4,701	4,442	... 24
25....	5,550	3,616	2,412	3,706	3,101	5,703	3,850	3,120	2,96025
Total,	166,837	100,491	62,086	102,875	81,341	172,445	106,329	83,869	78,045	Total

Assessed Polls, Registration and Votes for Governor and Mayor,
As Reported by the Board of Election Commissioners.

WARD.	1901.					WARD.
	Assessed Polls, State Election, and City Election, 1901.	Registered for State Election, 1901.	Vote for Governor, Nov. 5, 1901.	Registered for City Election, 1901.	Vote for Mayor, Dec. 10, 1901.	
1.....	6,492	4,408	2,888	4,516	3,656	1
2.....	6,775	4,377	2,922	4,458	3,633	2
3.....	4,388	3,415	2,343	3,446	2,745	3
4.....	4,174	2,843	1,968	2,873	2,156	4
5.....	4,224	2,782	1,912	2,850	2,255	5
6.....	9,468	3,632	2,415	3,749	3,092	6
7.....	5,479	2,492	1,603	2,627	1,973	7
8.....	12,126	4,277	2,857	4,360	3,291	8
9.....	8,715	4,110	2,812	4,289	3,336	9
10.....	7,543	3,891	2,448	4,164	3,140	10
11.....	6,286	4,014	2,831	4,173	3,201	11
12.....	7,723	4,002	2,616	4,145	3,129	12
13.....	7,123	3,954	2,897	4,041	3,271	13
14.....	6,605	4,881	3,320	4,918	3,970	14
15.....	5,611	4,001	2,684	4,068	3,133	15
16.....	5,804	4,178	2,868	4,223	3,250	16
17.....	7,026	4,520	3,078	4,583	3,621	17
18.....	7,311	4,341	2,880	4,427	3,321	18
19.....	7,657	5,074	3,604	5,229	4,294	19
20.....	9,953	7,180	4,571	7,306	5,540	20
21.....	7,253	5,305	3,570	5,386	4,302	21
22.....	7,821	5,179	3,833	5,252	4,192	22
23.....	6,405	4,808	3,801	4,917	4,042	23
24.....	7,983	5,810	3,757	5,927	4,609	24
25.....	5,921	4,068	3,056	4,204	3,463	25
Total.....	175,866	107,542	73,534	110,131	86,615	Total

Registration and Vote for President, 1880-1900.

WARD.	1880.			1884.			1888.		
	Registered.	Voted.	Per cent. Voted.	Registered.	Voted.	Per cent. Voted.	Registered.	Voted.	Per cent. Voted.
1.....	2,388	2,145	89.82	2,790	2,490	89.25	3,200	2,845	88.91
2.....	2,296	2,013	87.67	2,559	2,287	89.37	2,637	2,365	89.69
3.....	2,120	1,967	92.78	2,499	2,255	90.24	2,530	2,288	90.43
4.....	2,003	1,835	91.61	2,374	2,141	90.19	2,493	2,233	89.57
5.....	2,042	1,864	91.28	2,462	2,186	88.79	2,444	2,215	90.63
6.....	2,113	1,898	89.83	2,186	1,996	91.31	2,016	1,784	88.49
7.....	2,005	1,831	91.32	1,904	1,712	89.92	1,773	1,535	86.58
8.....	1,965	1,719	87.48	2,658	2,085	78.44	2,403	2,154	89.64
9.....	1,868	1,649	88.28	2,058	1,830	88.92	1,997	1,797	89.98
10.....	1,937	1,786	92.91	1,919	1,689	88.01	1,652	1,462	88.50
11.....	2,733	2,479	90.71	3,352	2,911	86.84	3,949	3,563	90.23
12.....	2,030	1,844	90.84	2,218	1,945	87.69	2,145	1,905	88.81
13.....	2,855	2,701	94.61	3,078	2,735	88.86	3,285	2,914	88.71
14.....	3,008	2,787	92.65	3,351	3,031	90.45	3,941	3,574	90.69
15.....	2,350	2,176	92.59	2,548	2,253	88.42	2,809	2,586	92.06
16.....	2,378	2,200	92.51	2,483	2,214	89.18	2,492	2,169	87.04
17.....	2,468	2,294	92.95	2,660	2,359	88.68	2,875	2,642	91.89
18.....	2,487	2,326	93.53	2,634	2,335	88.65	2,737	2,514	91.85
19.....	2,993	2,776	92.75	3,032	2,676	88.26	3,388	3,078	91.85
20.....	3,084	2,840	92.09	3,403	2,060	60.54	4,090	3,761	91.96
21.....	2,568	2,396	93.30	3,134	2,777	88.61	3,812	3,456	90.66
22.....	1,676	1,520	90.69	2,129	1,899	89.20	2,688	2,410	89.65
23.....	2,523	2,307	91.44	3,006	2,677	89.06	4,038	3,756	93.02
24.....	3,203	2,904	90.67	3,721	3,321	89.25	4,609	4,245	92.10
25.....	1,274	1,078	84.62	1,716	1,504	87.65	2,112	1,918	90.81
Total.....	58,367	53,335	91.38	65,574	58,368	89.04	72,115	65,169	90.37

Registration and Vote for President, 1880-1900. — *Concluded.*

WARD.	1892.			1896.			1900.		
	Registered.	Voted.	Per cent. Voted.	Registered.	Voted.	Per cent. Voted.	Registered.	Voted.	Per cent. Voted.
1.....	3,928	3,363	85.62	4,156	3,620	87.10	4,336	3,465	79.91
2.....	3,074	2,571	83.64	3,733	3,081	82.53	4,120	3,119	75.70
3.....	2,962	2,482	83.79	2,923	2,362	80.81	3,480	2,742	78.79
4.....	2,811	2,368	84.24	2,788	2,354	84.43	2,891	2,229	77.10
5.....	2,794	2,385	85.36	2,834	2,224	78.48	2,846	2,159	75.86
6.....	2,265	1,887	83.31	3,827	3,190	83.36	3,938	2,890	73.39
7.....	1,774	1,474	83.09	3,304	2,585	78.24	2,796	2,013	72.00
8.....	2,379	2,028	85.25	4,198	3,576	85.18	3,923	3,016	76.88
9.....	2,515	2,159	85.85	4,036	3,542	87.76	4,094	3,031	74.04
10.....	1,909	1,717	89.94	4,526	4,023	88.89	4,140	3,273	79.06
11.....	5,434	4,801	88.35	4,115	3,749	91.11	4,083	3,215	78.74
12.....	2,075	1,698	81.83	4,314	3,743	86.76	4,039	3,196	79.13
13.....	3,321	2,712	81.66	3,848	3,048	79.21	3,933	3,030	77.04
14.....	4,910	4,256	86.68	3,939	3,261	82.79	4,784	3,929	82.13
15.....	3,372	2,848	84.46	3,623	3,021	83.38	4,052	3,178	78.43
16.....	2,698	2,199	81.50	3,699	3,209	86.75	4,198	3,441	81.97
17.....	3,305	2,861	86.57	4,107	3,242	78.94	4,471	3,438	76.90
18.....	3,182	2,827	88.84	3,817	3,201	83.86	4,342	3,232	74.44
19.....	3,861	3,042	78.79	3,994	3,131	78.39	4,953	3,825	77.23
20.....	5,240	4,580	87.40	4,574	4,173	91.23	6,616	5,545	83.81
21.....	5,217	4,634	88.83	4,486	4,092	91.22	5,289	4,310	81.49
22.....	3,566	3,083	86.46	4,221	3,616	85.67	4,931	4,028	81.69
23.....	5,353	4,716	88.10	3,916	3,394	86.67	4,557	3,744	82.16
24.....	6,497	5,797	89.23	4,435	3,855	86.92	5,667	4,701	82.95
25.....	2,785	2,413	86.64	3,333	2,876	86.29	3,850	3,120	81.04
Total.....	87,227	74,833	85.79	96,746	82,198	84.96	106,329	83,869	78.88

Vote for President, 1888-1900.

As reported by the Registrars of Voters.

WARD.	1888.			1892.					WARD.
	Cleveland.	Harrison.*	Fisk.	Cleveland.*	Harrison.	Weaver.	Bidwell.	Wing.	
1.....	1,101	1,706	38	1,523	1,792	18	29	1 1
2.....	1,641	714	10	1,809	729	12	17	4 2
3.....	1,360	903	25	1,503	830	26	29	4 3
4.....	1,135	1,068	30	1,255	1,060	17	30	6 4
5.....	1,221	956	38	1,429	920	15	20	1 5
6.....	1,507	270	7	1,534	337	3	10	3 6
7.....	1,197	324	14	1,104	353	8	5	4 7
8.....	1,538	610	5	1,430	564	14	8	12 8
9.....	743	1,022	28	950	1,159	12	36	2 9
10.....	612	817	33	748	924	18	26	110
11.....	1,377	2,139	47	1,932	2,777	34	51	711
12.....	1,406	475	16	1,186	487	14	7	412
13.....	2,592	320	2	2,291	401	11	6	313
14.....	1,917	1,625	32	2,544	1,645	24	35	814
15.....	1,593	977	16	1,906	903	16	15	815
16.....	1,491	642	34	1,392	773	18	12	416
17.....	1,294	1,299	49	1,493	1,312	26	23	717
18.....	916	1,552	46	1,144	1,628	26	27	218
19.....	2,001	1,053	24	1,838	1,146	28	18	1219
20.....	2,212	1,518	31	2,788	1,689	39	56	820
21.....	1,339	2,064	53	2,072	2,490	20	48	421
22.....	1,720	684	6	2,057	990	17	6	1322
23.....	1,930	1,726	100	2,241	2,280	50	98	4723
24.....	1,755	2,417	73	2,459	3,212	37	70	124
25.....	1,017	881	20	1,213	1,154	14	28	425
Total.....	36,615	27,762	777	41,931	31,555	517	710	170 Total

* Elected.

Vote for President, 1888-1900.—*Concluded.**As reported by the Board of Election Commissioners.*

WARD.	1896.						1900.							WARD.
	Bryan.	Lovering.	Matchett.	McKinley.*	Fahner.	Total.	Bryan.	Debs.	Malloney.	McKinley.*	Wooley.	Scattering.	Total.	
1.....	979	7	5	2,553	76	3,620	1,325	43	14	2,056	27	3,465 1
2.....	1,803	4	10	1,173	91	3,081	2,257	108	8	731	15	3,119 2
3.....	1,288	6	7	966	95	2,362	2,014	20	11	687	10	2,742 3
4.....	912	6	28	1,343	65	2,354	1,416	25	10	759	19	2,229 4
5.....	1,062	8	2	1,086	66	2,224	1,429	19	13	682	16	2,159 5
6.....	1,665	9	48	1,396	72	3,190	1,858	29	17	977	8	1	2,890 6
7.....	1,216	6	20	1,262	81	2,585	1,433	26	12	525	17	2,013 7
8.....	1,706	6	70	1,706	88	3,576	2,008	130	12	850	14	2	3,016 8
9.....	1,608	16	203	1,633	82	3,542	2,001	85	12	913	20	3,031 9
10.....	560	17	11	3,282	153	4,023	968	27	11	2,255	41	1	3,273 10
11.....	381	8	8	3,043	309	3,749	659	20	2	2,460	31	43	3,215 11
12.....	842	22	8	2,696	175	3,743	1,341	40	13	1,760	42	3,196 12
13.....	2,279	4	9	685	71	3,048	2,684	25	12	304	5	3,030 13
14.....	1,380	6	16	1,722	137	3,261	2,478	49	20	1,364	18	3,929 14
15.....	1,470	9	25	1,431	86	3,021	2,182	49	26	904	17	3,178 15
16. ...	1,039	5	13	2,029	123	3,209	1,788	41	21	1,566	24	1	3,441 16
17.....	1,505	4	9	1,623	101	3,242	2,330	31	8	1,055	14	3,438 17
18.....	1,347	7	40	1,713	94	3,201	2,048	33	30	1,099	22	3,232 18
19.....	1,637	6	40	1,333	115	3,131	2,847	75	30	863	10	3,825 19
20.....	903	9	6	3,015	240	4,173	2,141	32	17	3,232	52	21	5,545 20
21.....	706	20	11	3,154	201	4,092	1,506	25	9	2,708	62	4,310 21
22.....	1,033	9	65	2,383	126	3,616	1,827	128	47	1,898	41	87	4,028 22
23.....	1,602	13	22	2,241	116	3,394	1,564	62	36	2,014	56	12	3,744 23
24.....	933	17	13	2,754	148	3,885	1,723	39	30	2,847	59	3	4,701 24
25.....	805	9	6	1,933	123	2,876	1,330	44	10	1,685	41	10	3,120 25
Total.	30,081	233	695	48,155	3,034	82,198	45,127	1,205	431	36,244	681	181	83,869	Total

*Elected.

Registration and Vote for Governor, 1890=1901.

WARD.	1890.			1891.			1892.		
	Registered for State Election, 1890.	Vote for Governor, Nov. 4, 1890.	Per cent. Voted.	Registered for State Election, 1891.	Vote for Governor, Nov. 3, 1891.	Per cent. Voted.	Registered for State Election, 1892.	Vote for Governor, Nov. 8, 1892.	Per cent. Voted.
1	2,952	2,278	77.17	3,406	2,968	86.34	3,928	3,309	84.24
2	2,380	1,950	81.93	2,724	2,164	79.44	3,074	2,509	81.62
3	2,458	2,028	82.51	2,598	2,211	85.10	2,962	2,503	84.50
4	2,161	1,799	83.25	2,383	1,988	83.43	2,811	2,290	81.47
5	2,384	1,983	83.18	2,577	2,160	83.82	2,794	2,320	83.03
6	1,844	1,508	81.78	1,875	1,559	83.15	2,265	1,808	79.83
7	1,372	1,104	80.47	1,481	1,223	82.58	1,774	1,405	79.20
8	1,919	1,612	84.00	1,985	1,660	84.08	2,379	1,966	82.64
9	1,786	1,451	81.24	1,848	1,527	82.63	2,515	2,103	83.62
10	1,283	1,062	82.77	1,348	1,160	86.05	1,909	1,678	87.90
11	3,811	3,192	83.76	4,172	3,490	83.65	5,434	4,735	87.14
12	1,619	1,230	75.97	1,639	1,379	84.14	2,075	1,674	80.67
13	2,551	2,101	82.36	2,869	2,446	85.26	3,321	2,671	80.43
14	3,770	3,179	84.32	4,229	3,629	85.81	4,910	4,184	85.21
15	2,545	2,021	79.41	2,728	2,317	84.93	3,372	2,785	82.59
16	1,980	1,613	81.46	2,087	1,722	82.51	2,698	2,173	80.54
17	2,364	2,027	85.74	2,606	2,294	88.03	3,305	2,813	85.11
18	2,240	1,862	83.12	2,428	2,133	87.85	3,182	2,799	87.96
19	3,047	2,500	82.05	3,205	2,596	81.00	3,861	3,140	81.33
20	3,817	3,272	85.72	4,376	3,795	86.72	5,240	4,484	85.57
21	3,696	3,115	84.28	4,260	3,669	86.13	5,217	4,599	88.15
22	2,726	2,249	82.50	3,035	2,496	82.24	3,566	3,041	85.27
23	3,949	3,154	79.87	4,320	3,715	86.00	5,353	4,607	86.06
24	4,680	3,947	84.34	5,356	4,597	85.82	6,497	5,654	87.02
25	2,200	1,847	83.95	2,448	2,109	86.15	2,785	2,366	84.96
Total....	65,534	54,088	82.54	71,980	60,986	84.73	87,227	73,616	84.40

Registration and Vote for Governor, 1890-1901.— *Continued.*

WARD.	1893.			1894.			1895.		
	Registered for State Election, 1893.	Vote for Governor, Nov. 7, 1893.	Per cent. Voted.	Registered for State Election, 1894.	Vote for Governor, Nov. 6, 1894.	Per cent. Voted.	Registered for State Election, 1895.	Vote for Governor, Nov. 5, 1895.	Per cent. Voted.
1	4,043	3,293	81.45	4,290	3,320	77.39	4,311	3,219	74.67
2	3,034	2,359	77.75	3,135	2,326	74.19	3,141	2,267	72.17
3	3,014	2,505	83.11	3,026	2,291	75.71	2,992	2,215	74.03
4	2,799	2,250	80.39	2,787	2,092	75.06	2,656	2,075	78.12
5	2,705	2,213	81.81	2,710	2,055	75.83	2,764	2,086	75.47
6	2,153	1,656	76.92	2,016	1,610	79.86	1,880	1,440	76.59
7	1,618	1,277	78.92	1,515	1,075	70.96	1,420	1,064	74.93
8	2,260	1,861	82.35	2,127	1,652	77.72	2,087	1,701	81.50
9	2,385	1,862	78.07	2,230	1,577	70.72	2,187	1,583	72.38
10	1,717	1,407	81.95	1,512	1,145	75.73	1,327	1,083	81.61
11	5,121	4,092	79.91	4,712	3,394	72.03	4,618	3,285	71.13
12	1,947	1,578	81.05	1,773	1,372	77.38	1,659	1,273	76.73
13	3,296	2,635	79.95	3,166	2,357	74.45	3,186	2,399	75.30
14	4,995	3,986	79.80	5,184	4,008	79.05	5,191	4,039	77.81
15	3,415	2,784	81.52	3,475	2,787	80.20	3,473	2,737	78.81
16	2,478	1,962	79.18	2,373	1,737	73.20	2,476	1,890	76.33
17	3,270	2,682	82.02	2,981	2,283	76.59	2,936	2,312	78.75
18	2,990	2,452	82.01	3,026	2,331	77.03	2,983	2,355	78.95
19	3,826	2,914	76.16	3,854	2,881	74.75	3,632	2,701	74.37
20	5,497	4,571	83.15	5,548	4,348	78.37	5,637	4,524	80.26
21	5,478	4,536	82.80	5,517	4,015	72.78	5,588	4,294	76.84
22	3,781	3,053	80.75	3,937	2,998	76.15	4,117	3,127	75.95
23	5,612	4,577	81.56	5,847	4,334	74.12	6,032	4,610	76.43
24	6,999	5,741	82.03	7,530	5,770	76.63	8,075	6,090	75.42
25	2,919	2,469	84.58	3,008	2,365	78.62	3,185	2,550	80.06
Total.....	87,352	70,715	80.95	87,279	66,213	75.86	87,553	66,919	76.43

Registration and Vote for Governor, 1890-1901. — *Continued.*

WARD.	1896.			1897.			1898.		
	Registered for State Election, 1896.	Vote for Governor, Nov. 3, 1896.	Per cent. Voted.	Registered for State Election, 1897.	Vote for Governor, Nov. 2, 1897.	Per cent. Voted.	Registered for State Election, 1898.	Vote for Governor, Nov. 8, 1898.	Per cent. Voted.
1.....	4,156	3,495	84.09	4,043	2,472	61.14	4,188	3,027	72.28
2.....	3,733	2,949	79.00	3,710	2,336	62.97	3,880	2,700	69.59
3.....	2,923	2,354	80.53	2,944	1,907	64.78	3,075	2,234	72.65
4.....	2,788	2,227	79.88	2,745	1,903	69.33	2,724	2,025	74.34
5.....	2,834	2,270	80.09	2,761	1,760	63.75	2,833	1,874	66.15
6.....	3,827	2,893	75.59	3,760	2,358	62.71	4,121	2,398	58.19
7.....	3,304	2,618	79.24	2,974	1,963	66.00	2,492	1,618	64.93
8.....	4,198	3,407	81.16	3,889	2,682	68.96	3,645	2,707	74.27
9.....	4,036	3,234	80.13	3,775	2,479	65.67	3,713	2,467	66.44
10.....	4,526	3,899	86.15	4,116	2,196	53.35	3,952	2,427	61.41
11.....	4,115	3,634	88.31	3,940	2,660	67.51	3,925	2,735	69.68
12.....	4,314	3,639	84.35	3,751	2,355	62.78	3,437	2,402	69.89
13.....	3,848	3,070	79.78	3,654	2,490	68.14	3,920	2,645	67.47
14.....	3,939	3,303	83.85	4,111	2,691	65.46	4,491	3,325	74.04
15.....	3,623	2,978	82.20	3,528	2,272	64.40	3,733	2,651	71.02
16.....	3,699	3,153	85.24	3,757	2,583	68.75	3,945	2,868	72.70
17.....	4,107	3,374	82.15	4,077	2,693	66.05	4,217	3,066	72.71
18.....	3,817	3,049	79.88	3,704	2,267	61.20	3,818	2,465	64.56
19.....	3,994	3,120	78.12	4,163	2,637	63.34	4,482	3,245	72.40
20.....	4,574	4,075	89.09	4,830	2,848	58.96	5,337	3,881	72.72
21.....	4,486	4,022	89.66	4,462	2,734	61.27	4,418	2,992	67.72
22.....	4,221	3,574	84.67	4,259	2,664	62.55	4,492	3,071	68.37
23.....	3,916	3,427	87.51	3,956	2,746	69.41	4,113	3,061	74.42
24.....	4,435	3,876	87.40	4,632	2,787	60.17	4,745	3,388	71.40
25.....	3,333	2,765	82.96	3,393	2,305	67.93	3,542	2,425	68.46
Total.....	96,746	80,405	83.11	94,934	60,788	64.03	97,238	67,697	69.62

Registration and Vote for Governor, 1890-1901. — *Concluded.*

WARD.	1899.			1900.			1901.			WARD.
	Registered for State Election, 1899.	Vote for Governor, Nov. 7, 1899.	Per cent. Voted.	Registered for State Election, 1900.	Vote for Governor, Nov. 6, 1900.	Per cent. Voted.	Registered for State Election, 1901.	Vote for Governor, Nov. 5, 1901.	Per cent. Voted.	
1....	4,116	2,581	62.71	4,336	3,187	73.50	4,408	2,888	65.52 1
2....	4,128	2,862	69.33	4,120	2,793	67.79	4,377	2,922	66.76 2
3....	3,276	1,968	60.07	3,480	2,518	72.36	3,415	2,343	68.61 3
4....	2,696	1,594	59.12	2,891	2,059	71.22	2,843	1,968	69.22 4
5....	3,000	1,770	59.00	2,846	2,003	70.38	2,782	1,912	68.72 5
6....	4,362	2,499	57.29	3,938	2,450	62.21	3,632	2,415	66.49 6
7....	2,657	1,784	67.14	2,796	1,787	63.91	2,492	1,603	64.33 7
8....	3,710	2,457	66.23	3,923	2,777	70.79	4,277	2,857	66.80 8
9....	3,864	2,296	59.42	4,094	2,682	65.51	4,110	2,812	68.42 9
10....	3,807	2,143	56.29	4,140	3,052	73.72	3,891	2,448	62.9110
11....	3,794	2,335	61.54	4,083	3,189	78.10	4,014	2,831	70.5311
12....	3,686	2,309	62.64	4,039	3,023	74.85	4,002	2,616	65.3712
13....	3,906	2,194	56.17	3,933	2,726	69.31	3,954	2,897	73.2713
14....	4,482	2,826	63.05	4,784	3,605	75.36	4,881	3,320	68.0214
15....	3,793	2,208	58.21	4,052	3,011	74.31	4,001	2,684	67.0815
16....	4,041	2,531	62.63	4,198	3,215	76.58	4,178	2,868	68.6516
17....	4,258	2,619	61.51	4,471	3,270	73.14	4,520	3,078	68.1017
18....	4,012	2,562	63.86	4,342	2,979	68.61	4,341	2,880	66.3418
19....	4,524	2,921	64.57	4,953	3,596	72.60	5,074	3,604	71.0319
20....	5,799	3,247	55.99	6,616	5,297	80.06	7,180	4,571	63.6620
21....	4,848	2,913	60.09	5,289	4,145	78.37	5,305	3,570	67.3021
22....	4,813	3,121	64.85	4,931	3,667	74.37	5,179	3,833	74.0122
23....	4,282	3,047	71.16	4,557	3,612	79.26	4,808	3,801	79.0623
24....	5,021	2,887	57.50	5,667	4,442	78.38	5,810	3,757	64.6624
25....	3,616	2,412	66.70	3,850	2,960	76.88	4,068	3,056	75.1225
Total	100,491	62,086	61.78	106,329	78,045	73.40	107,542	73,534	68.38	Total

Vote for Governor, 1889-1901.

As Reported by the Registrars of Voters.

WARD.	1889.				1890.				1891.			
	Russell.	Brackett.*	Blackmer.	Total.	Russell.*	Brackett.	Blackmer.	Total.	Russell.*	Allen.	All others.	Total.
1	900	1,359	71	2,330	1,058	1,142	78	2,278	1,381	1,502	55	2,938
2	1,287	588	37	1,912	1,432	459	59	1,950	1,601	534	29	2,164
3	1,056	710	59	1,825	1,278	686	64	2,028	1,426	738	47	2,211
4	860	828	60	1,748	1,005	735	59	1,799	1,088	847	53	1,988
5	1,032	811	49	1,892	1,208	724	51	1,983	1,350	771	39	2,160
6	1,099	254	26	1,379	1,310	188	10	1,508	1,358	183	18	1,559
7	852	237	17	1,106	941	146	17	1,104	1,007	183	33	1,223
8	1,221	470	30	1,721	1,236	346	30	1,612	1,263	372	34	1,669
9	579	699	55	1,333	696	701	54	1,451	708	771	48	1,527
10	412	619	30	1,061	497	535	30	1,062	502	627	31	1,160
11	1,115	1,623	89	2,827	1,493	1,620	79	3,192	1,586	1,817	87	3,490
12	1,084	386	29	1,499	996	207	27	1,230	1,102	257	20	1,379
13	1,904	342	20	2,266	1,896	191	14	2,101	2,130	290	26	2,446
14	1,601	1,381	95	3,077	1,975	1,117	87	3,179	2,312	1,262	55	3,629
15	1,265	802	50	2,117	1,384	578	59	2,021	1,625	650	42	2,317
16	1,151	543	44	1,738	1,199	377	37	1,613	1,247	435	40	1,722
17	942	999	66	2,007	1,098	866	63	2,027	1,286	953	55	2,294
18	647	1,181	78	1,906	794	1,006	62	1,862	938	1,121	74	2,133
19	1,481	815	64	2,360	1,704	698	98	2,500	1,789	753	54	2,596
20	1,724	1,278	67	3,069	2,031	1,153	88	3,272	2,429	1,286	80	3,795
21	1,098	1,723	110	2,931	1,424	1,552	139	3,115	1,698	1,878	93	3,669
22	1,350	625	24	1,999	1,663	544	42	2,249	1,735	715	46	2,496
23	1,412	1,525	171	3,108	1,762	1,325	67	3,154	1,859	1,714	142	3,715
24	1,407	2,056	121	3,584	1,873	1,947	127	3,947	2,073	2,418	106	4,597
25	829	800	54	1,683	1,021	783	43	1,847	1,146	925	38	2,109
Total.	28,308	22,654	1,516	52,478	32,974	19,626	1,484	54,084	36,639	23,002	1,345	60,986

* Elected.

¹ This does not include 4 scattering votes.

Vote for Governor, 1889-1901. — *Continued.**As Reported by the Registrars of Voters.*

WARD.	1892.				1893.				1894.				WARD.
	Halle.	Russell.*	All others.	Total.	Greenhalge.*	Russell.	All others.	Total.	Greenhalge.*	Russell.	All others.	Total.	
1	1,671	1,600	38	3,309	1,798	1,420	75	3,293	1,991	1,241	88	3,320	1
2	639	1,846	24	2,509	624	1,691	44	2,359	673	1,576	77	2,326	2
3	815	1,646	42	2,503	838	1,589	78	2,505	752	1,441	98	2,291	3
4	983	1,270	37	2,290	966	1,232	52	2,250	961	1,047	84	2,092	4
5	827	1,467	26	2,320	837	1,327	49	2,213	737	1,245	73	2,055	5
6	287	1,508	13	1,808	269	1,341	46	1,656	292	1,277	41	1,610	6
7	297	1,090	18	1,405	283	953	41	1,277	263	753	59	1,075	7
8	489	1,450	27	1,966	451	1,322	88	1,861	391	1,166	95	1,653	8
9	1,050	999	54	2,103	999	791	72	1,862	902	597	78	1,577	9
10	821	821	36	1,678	731	629	47	1,407	717	359	69	1,145	10
11	2,613	2,046	76	4,735	2,475	1,459	158	4,092	2,281	982	131	3,394	11
12	443	1,205	26	1,674	344	1,182	52	1,578	339	912	121	1,372	12
13	347	2,305	19	2,671	323	2,235	77	2,635	323	1,897	137	2,357	13
14	1,499	2,621	64	4,184	1,456	2,346	184	3,986	1,680	2,261	157	4,098	14
15	796	1,959	30	2,785	778	1,930	76	2,784	940	1,743	104	2,787	15
16	653	1,491	29	2,173	599	1,268	95	1,962	650	958	129	1,737	16
17	1,215	1,545	53	2,813	1,187	1,413	82	2,682	1,186	997	100	2,283	17
18	1,519	1,224	46	2,799	1,413	949	90	2,452	1,453	768	110	1,331	18
19	1,050	2,038	52	3,140	1,027	1,802	85	2,914	1,091	1,594	196	2,881	19
20	1,557	2,858	69	4,484	1,725	2,708	138	4,571	1,865	2,322	161	4,348	20
21	2,308	2,192	99	4,599	2,516	1,867	153	4,536	2,407	1,464	144	4,015	21
22	891	2,109	41	3,041	957	2,013	83	3,053	1,027	1,820	151	2,998	22
23	2,090	2,352	165	4,607	2,281	2,034	262	4,577	2,331	1,712	291	4,334	23
24	2,984	2,566	104	5,654	3,237	2,336	168	5,741	3,532	1,966	272	5,770	24
25	1,105	1,229	32	2,366	1,213	1,205	51	2,469	1,247	1,045	73	2,365	25
Total.	28,949	43,437	1,230	73,616	29,327	39,042	2,346	70,715	30,031	33,143	3,039	66,213	Total

* Elected.

Vote for Governor, 1889-1901. — Continued.
As Reported by the Board of Election Commissioners.

WARD.	1895.				1896.					WARD.
	Greenhalge.*	Williams.	All others.	Total.	Prince.	Wolcott.*	Williams.	All others.	Total.	
1	1,902	1,245	72	3,219	148	2,424	888	35	3,495	1
2	678	1,548	41	2,267	191	1,100	1,607	51	2,949	2
3	748	1,395	72	2,215	138	935	1,248	33	2,354	3
4	905	1,105	65	2,075	122	1,224	850	31	2,227	4
5	768	1,259	59	2,086	132	1,060	1,046	32	2,270	5
6	290	1,123	27	1,440	141	1,197	1,472	83	2,893	6
7	278	743	43	1,064	159	1,228	1,173	58	2,618	7
8	434	1,182	85	1,701	133	1,552	1,594	128	3,407	8
9	981	540	62	1,583	173	1,503	1,465	93	3,234	9
10	719	309	55	1,083	174	3,180	498	47	3,899	10
11	2,303	878	104	3,285	242	3,008	352	32	3,634	11
12	323	890	60	1,273	211	2,570	817	41	3,639	12
13	342	1,972	85	2,399	164	581	2,282	43	3,070	13
14	1,633	2,260	146	4,039	183	1,619	1,451	50	3,303	14
15	879	1,768	90	2,737	166	1,318	1,432	62	2,978	15
16	611	1,161	118	1,890	157	1,983	974	39	3,153	16
17	1,254	963	95	2,312	217	1,617	1,510	30	3,374	17
18	1,465	807	83	2,355	143	1,609	1,220	77	3,049	18
19	1,049	1,529	123	2,701	237	1,235	1,562	86	3,120	19
20	1,910	2,491	123	4,524	205	2,972	851	47	4,075	20
21	2,636	1,521	137	4,294	253	3,112	614	43	4,022	21
22	1,122	1,897	108	3,127	162	2,281	1,026	105	3,574	22
23	2,565	1,832	213	4,610	161	2,207	995	64	3,427	23
24	3,839	2,058	193	6,090	170	2,770	886	50	3,876	24
25	1,425	1,065	60	2,550	165	1,765	800	35	2,765	25
Total	31,059	33,341	2,319	66,919	4,347	46,050	28,613	1,335	80,405	Total

* Elected.

Vote for Governor, 1889-1901. — Continued.
As Reported by the Board of Election Commissioners.

WARD.	1897.					1898.				WARD.
	Everett.	Williams.	Wolcott.*	All others.	Total.	Bruce.	Wolcott.*	All others.	Total.	
1	98	651	1,684	39	2,472	970	1,978	79	3,027	1
2	162	1,365	752	57	2,336	1,881	736	83	2,700	2
3	124	1,045	695	43	1,907	1,479	703	52	2,234	3
4	118	839	902	44	1,903	1,068	850	107	2,025	4
5	114	872	733	41	1,760	1,098	721	55	1,874	5
6	113	1,332	842	71	2,358	1,548	762	88	2,398	6
7	69	1,078	763	53	1,963	942	617	59	1,618	7
8	103	1,539	927	113	2,682	1,591	940	176	2,707	8
9	85	1,251	1,052	91	2,479	1,447	917	103	2,467	9
10	138	290	1,705	54	2,196	429	1,922	76	2,427	10
11	302	292	2,030	36	2,660	436	2,261	38	2,735	11
12	157	588	1,560	50	2,355	761	1,580	61	2,402	12
13	102	1,858	473	57	2,490	2,051	460	134	2,645	13
14	114	1,400	1,102	75	2,691	1,888	1,358	79	3,325	14
15	117	1,117	957	81	2,272	1,519	1,028	104	2,651	15
16	151	881	1,482	69	2,583	1,178	1,603	87	2,868	16
17	158	1,358	1,119	58	2,693	1,832	1,139	95	3,066	17
18	101	1,134	932	100	2,267	1,326	1,011	128	2,465	18
19	174	1,469	897	97	2,637	2,027	1,055	163	3,245	19
20	165	710	1,931	42	2,848	1,148	2,621	112	3,881	20
21	178	489	2,003	64	2,734	740	2,181	71	2,992	21
22	130	880	1,546	108	2,664	1,200	1,688	183	3,071	22
23	139	887	1,643	77	2,746	1,109	1,829	123	3,061	23
24	131	771	1,818	67	2,787	1,053	2,198	137	3,388	24
25	126	828	1,318	33	2,305	937	1,417	51	2,425	25
Total	3,369	24,933	30,866	1,620	60,788	31,678	33,575	2,444	67,697	Total

* Elected.

Vote for Governor, 1889-1901. — Continued.
As Reported by the Board of Election Commissioners.

WARD.	1899.				1900.				WARD.
	Paine.	Crane.*	All others.	Total.	Paine.	Crane.*	All others.	Total.	
1	829	1,641	111	2,581	1,034	2,011	142	3,187	1
2	2,007	688	167	2,862	1,919	723	151	2,793	2
3	1,384	504	80	1,968	1,723	654	141	2,518	3
4	929	596	69	1,594	1,224	749	86	2,059	4
5	1,151	569	50	1,770	1,246	669	88	2,003	5
6	1,754	589	156	2,499	1,644	665	141	2,450	6
7	1,235	469	80	1,784	1,195	498	94	1,787	7
8	1,619	630	208	2,457	1,789	745	243	2,777	8
9	1,447	697	152	2,296	1,676	816	190	2,682	9
10	482	1,582	79	2,143	715	2,235	102	3,052	10
11	529	1,738	68	2,335	668	2,458	63	3,189	11
12	884	1,347	78	2,309	1,146	1,760	117	3,023	12
13	1,823	232	139	2,194	2,301	301	124	2,726	13
14	1,768	949	109	2,826	2,157	1,279	169	3,605	14
15	1,413	680	115	2,208	1,989	883	139	3,011	15
16	1,206	1,188	137	2,531	1,512	1,582	121	3,215	16
17	1,725	775	119	2,619	2,045	1,079	146	3,270	17
18	1,595	792	175	2,562	1,729	1,071	179	2,979	18
19	1,998	699	224	2,921	2,506	864	226	3,596	19
20	1,128	2,021	98	3,247	1,816	3,351	130	5,297	20
21	1,079	1,749	85	2,913	1,311	2,694	140	4,145	21
22	1,321	1,559	241	3,121	1,467	1,916	284	3,667	22
23	1,276	1,606	165	3,047	1,314	2,110	188	3,612	23
24	1,051	1,724	112	2,887	1,456	2,790	196	4,442	24
25	971	1,348	93	2,412	1,114	1,694	152	2,960	25
Total	32,604	26,372	3,110	62,086	38,696	35,597	3,752	78,045	Total.

* Elected.

Vote for Governor, 1889-1901. — Concluded.
As Reported by the Board of Election Commissioners.

WARD.	1901.				WARD.
	Crane.*	Quincy.	All others.	Total.	
1.....	1,681	1,118	89	2,888 1
2.....	686	2,122	114	2,922 2
3.....	667	1,589	87	2,343 3
4.....	688	1,226	54	1,968 4
5.....	593	1,261	58	1,912 5
6.....	453	1,876	86	2,415 6
7.....	485	1,043	75	1,603 7
8.....	682	1,994	181	2,857 8
9.....	639	2,051	122	2,812 9
10.....	1,690	690	68	2,448 10
11.....	2,121	669	41	2,831 11
12.....	1,387	1,143	86	2,616 12
13.....	436	2,375	86	2,897 13
14.....	1,151	2,042	127	3,320 14
15.....	807	1,755	122	2,684 15
16.....	1,403	1,365	100	2,868 16
17.....	951	2,017	110	3,078 17
18.....	959	1,807	114	2,880 18
19.....	976	2,450	178	3,604 19
20.....	2,717	1,729	125	4,571 20
21.....	2,250	1,180	140	3,570 21
22.....	1,955	1,642	236	3,833 22
23.....	2,172	1,422	207	3,801 23
24.....	2,213	1,318	226	3,757 24
25.....	1,703	1,189	164	3,056 25
Total.....	31,465	39,073	2,996	73,534 Total

* Elected.

Assessed Polls, Registered Voters and Total Vote at State Election, 1890-1901.

WARD.	1890.					1891.				
	Assessed Polls.	Registered Voters.	Total Vote.	Per cent. of Assessed Polls Registered.	Per cent. Registered who Voted.	Assessed Polls.	Registered Voters.	Total Vote.	Per cent. of Assessed Polls Registered.	Per cent. Registered who Voted.
1.....	5,311	2,952	2,340	55.58	79.27	5,566	3,403	2,997	61.14	88.07
2.....	4,694	2,380	1,983	50.70	83.32	5,041	2,724	2,290	54.04	84.07
3.....	3,659	2,458	2,087	67.18	84.91	3,744	2,598	2,270	69.39	87.37
4.....	3,797	2,161	1,849	56.91	85.56	3,891	2,383	2,073	61.24	86.99
5.....	3,817	2,384	2,023	62.46	84.86	4,125	2,577	2,137	62.47	82.93
6.....	4,910	1,844	1,597	37.56	86.61	4,182	1,875	1,649	44.84	87.95
7.....	3,572	1,372	1,192	38.41	86.88	3,791	1,481	1,305	39.07	88.12
8.....	4,416	1,919	1,653	43.46	86.14	4,541	1,985	1,702	43.71	85.74
9.....	3,763	1,786	1,496	47.46	83.76	3,908	1,848	1,570	47.29	84.96
10.....	3,120	1,283	1,092	41.12	85.11	3,387	1,348	1,186	39.80	87.98
11.....	6,663	3,811	3,226	57.20	84.65	7,231	4,172	3,572	57.70	85.62
12.....	3,594	1,619	1,367	45.05	84.43	3,900	1,639	1,408	42.03	85.91
13.....	6,111	2,551	2,173	41.74	85.18	7,054	2,869	2,504	40.67	87.28
14.....	7,404	3,770	3,285	50.92	87.14	7,634	4,229	3,713	55.40	87.80
15.....	4,783	2,545	2,200	53.21	86.44	4,973	2,728	2,370	54.86	86.88
16.....	5,508	1,980	1,675	35.95	84.60	5,574	2,087	1,679	37.44	80.45
17.....	4,737	2,364	2,065	49.90	87.35	4,893	2,606	2,360	53.26	90.56
18.....	4,044	2,240	1,881	55.39	83.97	4,185	2,428	2,154	58.02	88.71
19.....	7,021	3,047	2,587	43.40	84.90	7,195	3,205	2,682	44.54	83.68
20.....	6,948	3,817	3,329	54.94	87.22	7,326	4,376	3,904	59.73	89.21
21.....	6,039	3,696	3,159	61.20	85.47	6,571	4,260	3,742	64.83	87.84
22.....	5,386	2,726	2,342	50.61	85.91	5,756	3,035	2,588	52.73	85.27
23.....	6,553	3,949	3,337	60.26	84.50	7,085	4,320	3,786	60.97	87.64
24.....	7,655	4,680	4,024	61.14	85.98	8,601	5,356	4,689	62.27	87.55
25.....	3,598	2,200	1,902	61.15	86.45	3,891	2,448	2,166	62.91	88.48
Total ..	127,103	65,334	55,864	51.56	85.24	134,045	71,980	62,496	53.70	86.82

Assessed Polls, Registered Voters and Total Vote at State Election, 1890-1901. — *Continued.*

WARD.	1892.					1893.				
	Assessed Polls.	Registered Voters.	Total Vote.	Per cent. of Assessed Polls Registered.	Per cent. Registered who Voted.	Assessed Polls.	Registered Voters.	Total Vote.	Per cent. of Assessed Polls Registered.	Per cent. Registered who Voted.
1....	5,972	3,928	3,514	65.77	89.46	6,213	4,043	3,355	65.07	82.38
2....	5,340	3,074	2,723	57.57	88.58	5,212	3,034	2,436	58.21	80.29
3....	3,954	2,962	2,629	74.91	88.76	4,099	3,014	2,577	73.53	85.50
4....	4,142	2,811	2,472	67.87	87.94	4,126	2,799	2,357	67.84	84.21
5....	4,263	2,794	2,486	65.54	88.98	4,280	2,705	2,293	63.20	84.77
6....	4,497	2,265	1,991	50.37	87.90	4,588	2,153	1,726	46.93	80.17
7....	4,003	1,774	1,580	44.32	89.06	3,678	1,618	1,365	43.99	84.36
8....	4,870	2,379	2,101	48.85	88.31	4,785	2,260	1,911	47.23	84.56
9....	4,170	2,515	2,230	60.31	88.67	4,040	2,385	1,893	59.03	79.37
10....	3,490	1,909	1,737	54.70	90.99	3,154	1,717	1,438	54.44	83.75
11....	8,147	5,434	4,900	66.70	90.34	7,964	5,121	4,176	64.30	81.55
12....	3,866	2,075	1,779	53.67	85.73	3,600	1,947	1,615	54.08	82.95
13....	7,180	3,321	2,893	46.25	87.11	6,953	3,296	2,733	47.40	82.92
14....	7,883	4,910	4,440	62.29	90.43	7,961	4,995	4,087	62.74	81.82
15....	5,300	3,372	2,992	63.62	88.73	5,343	3,415	2,891	63.92	84.66
16....	5,949	2,698	2,332	45.35	86.43	5,944	2,478	2,052	41.69	82.81
17....	5,229	3,305	3,002	63.21	90.83	5,220	3,270	2,771	62.64	84.74
18....	4,654	3,182	2,896	68.37	91.01	4,613	2,990	2,482	64.82	83.01
19....	7,481	3,861	3,411	51.61	88.34	7,531	3,826	3,076	50.80	80.40
20....	7,862	5,240	4,755	66.65	90.74	8,320	5,497	4,686	66.07	85.25
21....	7,274	5,217	4,772	71.72	91.47	7,677	5,478	4,607	71.36	84.10
22....	6,191	3,566	3,204	57.60	89.85	6,448	3,781	3,174	58.64	83.95
23....	7,822	5,353	4,891	68.44	91.37	8,185	5,612	4,697	68.56	83.70
24....	9,350	6,497	5,945	69.49	91.50	10,141	6,999	5,829	69.02	83.28
25....	4,252	2,785	2,555	65.50	91.74	4,363	2,919	2,561	66.90	87.73
Total ..	143,141	87,227	78,239	60.94	89.70	144,438	87,352	72,788	60.48	83.33

Assessed Polls, Registered Voters and Total Vote at State Election, 1890-1901. — *Continued.*

WARD.	1894.					1895.				
	Assessed Polls.	Registered Voters.	Total Vote.	Per cent. of Assessed Polls Registered.	Per cent. Registered who Voted.	Assessed Polls.	Registered Voters.	Total Vote.	Per cent. of Assessed Polls Registered.	Per cent. Registered who Voted.
1....	6,463	4,290	3,444	66.38	80.28	6,672	4,311	3,298	64.61	76.50
2 ...	5,200	3,135	2,437	60.29	77.74	5,331	3,141	2,414	58.92	76.85
3....	4,084	3,026	2,354	74.09	77.79	4,120	2,992	2,284	72.62	76.34
4....	4,081	2,787	2,197	68.29	78.83	4,032	2,656	2,157	65.87	81.21
5....	4,201	2,710	2,094	64.51	77.27	4,281	2,764	2,150	64.56	77.79
6....	4,179	2,016	1,696	48.24	84.13	4,161	1,880	1,649	45.18	87.71
7....	3,650	1,515	1,116	41.51	73.66	3,701	1,420	1,163	38.37	81.90
8....	4,504	2,127	1,696	47.22	79.74	4,461	2,087	1,754	46.78	84.04
9....	3,819	2,230	1,633	58.39	73.23	3,889	2,187	1,635	56.24	74.76
10....	2,993	1,512	1,165	50.52	77.05	2,743	1,327	1,104	48.38	88.20
11....	7,761	4,712	3,454	60.71	73.30	7,841	4,618	3,361	58.90	72.78
12....	3,471	1,773	1,406	51.08	79.30	3,477	1,659	1,343	47.71	80.95
13....	6,672	3,166	2,482	47.45	78.40	6,453	3,186	2,489	49.37	78.12
14....	7,863	5,184	4,209	65.93	81.19	7,910	5,191	4,132	65.63	79.60
15....	5,295	3,475	2,869	65.63	82.56	5,302	3,473	2,810	65.50	80.91
16....	5,305	2,373	1,837	44.73	77.41	5,730	2,476	2,039	43.21	82.35
17....	4,942	2,981	2,351	60.32	78.87	5,075	2,936	2,397	57.85	81.64
18....	4,806	3,026	2,364	62.96	78.12	4,802	2,983	2,395	62.12	80.29
19....	7,415	3,854	3,053	51.98	79.22	7,130	3,632	2,801	50.94	77.12
20....	8,259	5,548	4,491	67.18	80.95	8,570	5,637	4,677	65.78	82.97
21....	7,746	5,517	4,081	71.22	73.97	7,911	5,588	4,372	70.64	78.24
22....	6,570	3,937	3,163	59.92	80.34	6,954	4,117	3,259	59.20	79.16
23....	8,455	5,847	4,451	69.15	76.12	8,908	6,032	4,717	67.71	78.20
24....	10,790	7,530	5,857	69.79	77.78	11,768	8,075	6,191	68.62	76.67
25....	4,499	3,008	2,449	66.86	81.42	4,665	3,185	2,660	68.27	83.52
Total ..	143,023	87,279	68,349	61.02	78.31	145,887	87,353	69,251	60.01	79.10

Assessed Polls, Registered Voters and Total Vote at State Election, 1890-1901.—Continued.

WARD.	1896.					1897.				
	Assessed Polls.	Registered Voters.	Total Vote.	Per cent. of Assessed Polls Registered.	Per cent. Registered who Voted.	Assessed Polls.	Registered Voters.	Total Vote.	Per cent. of Assessed Polls Registered.	Per cent. Registered who Voted.
1....	6,172	4,156	3,872	67.34	98.17	6,328	4,043	2,557	63.89	63.25
2....	6,410	3,733	3,441	58.24	92.18	6,364	3,710	2,482	58.30	66.90
3....	4,134	2,923	2,700	70.71	92.37	4,223	2,944	2,006	69.71	68.14
4....	4,215	2,788	2,591	66.14	92.93	4,122	2,745	2,074	66.59	75.56
5....	4,429	2,834	2,581	63.99	91.07	4,422	2,761	1,844	62.44	66.79
6....	8,081	3,827	3,548	47.36	92.71	8,228	3,760	2,642	45.70	70.27
7....	6,111	3,304	2,972	54.07	89.95	5,945	2,974	2,082	50.03	70.01
8....	8,070	4,198	3,871	52.02	92.21	7,876	3,889	2,848	49.38	73.23
9....	8,309	4,036	3,741	48.57	92.69	7,991	3,775	2,661	47.24	70.49
10....	7,287	4,526	4,173	62.11	92.20	7,617	4,116	2,239	54.04	54.40
11....	6,000	4,115	3,894	68.58	94.63	5,981	3,940	2,722	65.88	69.09
12....	6,474	4,314	3,982	66.64	92.30	6,313	3,751	2,429	59.42	64.76
13....	7,856	3,848	3,572	48.98	92.83	7,628	3,654	2,673	47.90	73.15
14....	5,846	3,939	3,674	67.38	93.27	6,009	4,111	2,807	68.41	68.28
15....	5,311	3,623	3,407	68.22	94.04	5,233	3,528	2,350	67.42	66.61
16....	5,123	3,699	3,487	72.20	94.27	5,401	3,757	2,697	69.56	71.79
17....	6,253	4,107	3,801	65.68	92.55	6,892	4,077	2,872	59.16	70.44
18....	7,272	3,817	3,529	52.49	92.45	7,229	3,704	2,408	51.24	65.01
19....	6,670	3,994	3,696	59.88	92.54	6,954	4,163	2,789	59.86	66.99
20....	6,414	4,574	4,330	71.31	94.67	7,005	4,830	2,940	68.95	60.87
21....	6,266	4,486	4,271	71.59	95.21	6,335	4,462	2,790	70.43	62.53
22....	6,443	4,221	3,949	65.51	93.56	6,793	4,259	2,762	62.70	64.85
23....	5,453	3,916	3,711	71.81	94.77	5,640	3,956	2,877	70.14	72.72
24....	6,339	4,435	4,193	69.96	94.54	6,734	4,632	2,883	68.79	62.24
25....	4,964	3,333	3,155	67.14	94.66	5,191	3,393	2,402	65.36	70.79
Total..	155,902	96,746	90,141	62.06	93.17	158,454	94,934	63,836	59.91	67.24

Assessed Polls, Registered Voters, and Total Vote at State Election, 1890-1901. — *Continued.*

WARDS.	1898.					1899.					WARDS.
	Assessed Polls.	Registered Voters.	Total Vote.	Per cent. of Assessed Polls Registered.	Per cent. Registered who Voted.	Assessed Polls.	Registered Voters.	Total Vote.	Per cent. of Assessed Polls Registered.	Per cent. Registered who Voted.	
1	6,311	4,188	3,157	66.36	75.38	6,284	4,116	2,691	65.50	65.38	1
2	6,496	3,880	2,983	59.73	76.88	9,548	4,128	3,281	63.04	79.48	2
3	4,302	3,075	2,378	71.48	77.33	4,453	3,276	2,108	73.57	64.35	3
4	4,068	2,724	2,128	66.94	78.12	4,119	2,666	1,709	65.45	63.39	4
5	4,479	2,833	1,993	63.25	70.35	4,518	3,000	1,916	66.40	63.87	5
6	8,966	4,121	2,995	45.96	72.68	9,609	4,362	2,934	45.40	67.26	6
7	5,198	2,492	1,747	47.94	70.10	5,500	2,657	1,961	43.31	73.81	7
8	7,876	3,645	2,916	46.28	80.00	8,562	3,710	2,585	43.33	69.68	8
9	8,297	3,713	2,620	44.75	70.56	8,591	3,864	2,419	44.08	62.60	9
10	7,356	3,952	2,485	53.72	62.88	7,419	6,807	2,232	51.31	58.65	10
11	6,277	3,925	2,842	62.53	72.41	4,237	3,794	2,416	60.83	63.68	11
12	6,227	3,437	2,495	55.20	72.59	7,013	3,686	2,427	52.66	65.84	12
13	7,624	3,920	2,970	51.42	75.77	7,459	3,906	2,343	52.37	59.98	13
14	6,210	4,491	3,565	72.32	78.04	6,429	4,482	2,985	69.72	66.60	14
15	5,427	3,733	2,800	68.79	75.01	5,509	3,793	2,311	68.85	60.93	15
16	5,505	3,945	3,002	71.66	76.10	5,614	4,041	2,642	71.98	65.38	16
17	6,951	4,217	3,232	60.67	76.64	7,112	4,258	2,777	59.87	65.22	17
18	7,243	3,818	2,628	52.71	68.83	7,452	4,012	2,729	53.84	68.02	18
19	7,103	4,482	3,543	63.10	79.05	7,150	4,524	3,116	63.27	68.88	19
20	7,584	5,337	4,013	70.37	75.19	8,350	5,799	3,345	69.45	57.68	20
21	6,326	4,418	3,072	69.84	69.53	6,705	4,848	2,993	72.30	61.74	21
22	6,980	4,492	3,225	64.36	71.79	7,339	4,813	3,340	65.58	69.40	22
23	5,877	4,113	3,211	69.98	78.07	6,052	4,282	3,215	70.75	75.08	23
24	7,002	4,745	3,519	67.77	74.16	7,263	5,021	2,985	60.13	59.45	24
25	5,479	3,542	2,564	64.65	72.39	5,550	3,616	2,549	65.15	70.49	25
Total	161,164	97,238	72,023	60.33	74.07	166,837	100,491	66,009	60.23	65.69	Total

Assessed Polls, Registered Voters, and Total Vote at State Election, 1890-1901. — Concluded.

WARD.	1900.					1901.					WARD.
	Assessed Polls.	Registered Voters.	Total Vote.	Per cent. of Assessed Polls Registered.	Per cent. Registered who Voted.	Assessed Polls.	Registered Voters.	Total Vote.	Per cent. of Assessed Polls Registered.	Per cent. Registered Who Voted.	
1.....	6,440	4,336	3,720	67.33	85.79	6,492	4,408	3,011	67.90	68.31 1
2.....	6,619	4,120	3,395	62.25	82.40	6,775	4,377	3,109	64.61	71.03 2
3.....	4,519	3,480	2,956	77.01	84.94	4,388	3,415	2,503	77.83	73.29 3
4.....	4,212	2,891	2,412	68.64	83.43	4,174	2,843	2,073	68.11	72.92 4
5.....	4,204	2,846	2,373	67.70	83.38	4,224	2,782	2,008	65.86	72.18 5
6.....	3,586	3,938	3,180	41.08	80.75	9,468	3,632	2,618	38.36	72.08 6
7.....	5,497	2,796	2,163	50.86	77.36	5,479	2,492	1,672	45.48	67.09 7
8.....	10,565	3,923	3,183	37.13	81.14	12,126	4,277	3,083	35.27	72.08 8
9.....	8,639	4,094	3,227	47.39	78.82	8,715	4,110	2,945	47.16	71.65 9
10.....	7,852	4,140	3,419	52.73	82.58	7,543	3,891	2,337	51.58	65.20 10
11.....	6,357	4,083	3,466	64.23	84.89	6,286	4,014	2,937	63.86	73.17 11
12.....	7,576	4,039	3,358	53.31	83.14	7,723	4,002	2,713	51.82	67.79 12
13.....	7,149	3,933	3,335	55.01	84.80	7,123	3,954	3,135	55.51	79.29 13
14.....	6,455	4,784	4,148	74.11	86.71	6,605	4,881	3,461	73.90	70.91 14
15.....	5,642	4,052	3,398	71.82	83.86	5,611	4,001	2,786	71.31	69.63 15
16.....	5,784	4,198	3,650	72.58	86.95	5,804	4,178	3,000	71.98	71.80 16
17.....	7,108	4,471	3,791	62.90	84.79	7,026	4,520	3,232	64.33	71.50 17
18.....	7,379	4,342	3,591	58.84	82.70	7,311	4,341	3,106	59.38	71.55 18
19.....	7,476	4,953	4,240	66.25	85.60	7,637	5,074	3,817	66.27	75.23 19
20.....	9,097	6,616	5,799	72.73	87.65	9,953	7,180	4,703	72.14	65.50 20
21.....	7,000	5,289	4,552	75.56	86.07	7,253	5,305	3,668	73.14	69.14 21
22.....	7,597	4,981	4,216	64.91	85.50	7,821	5,179	4,006	66.22	77.35 22
23.....	6,185	4,557	4,064	73.68	89.18	6,405	4,808	3,965	75.07	82.47 23
24.....	7,804	5,667	4,968	72.62	87.67	7,983	5,810	3,874	72.78	66.68 24
25.....	5,703	3,850	3,375	67.51	87.66	5,921	4,068	3,204	68.70	78.76 25
Total	172,445	106,329	89,979	61.66	84.62	175,866	107,542	77,166	61.15	71.75	Total

Registration and Vote for Mayor, 1891-1901.

WARD.	1891.			1892.			1893.		
	Registered.	Voted.	Per cent. Voted.	Registered.	Voted.	Per cent. Voted.	Registered.	Voted.	Per cent. Voted.
1.....	3,463	2,673	77.19	3,962	3,214	81.12	4,123	3,216	78.00
2.....	2,796	2,018	72.17	3,082	2,489	80.76	3,083	2,338	75.84
3.....	2,627	2,006	76.36	2,943	2,190	74.41	3,030	2,299	75.87
4.....	2,432	1,879	77.26	2,808	2,077	73.97	2,814	2,125	75.52
5.....	2,608	1,924	73.77	2,778	2,106	75.81	2,746	2,075	75.56
6.....	1,915	1,487	77.65	2,255	1,765	78.27	2,192	1,727	78.79
7.....	1,502	1,059	70.51	1,760	1,276	72.50	1,653	1,235	74.71
8.....	2,011	1,490	74.09	2,371	1,784	75.24	2,310	1,819	78.74
9.....	1,863	1,236	66.34	2,494	1,700	68.16	2,439	1,680	68.88
10.....	1,389	945	68.03	1,926	1,373	71.29	1,761	1,290	73.25
11.....	4,219	2,608	61.82	5,394	3,727	69.10	5,187	3,749	72.28
12.....	1,657	1,292	77.97	2,089	1,601	76.64	2,015	1,540	76.43
13.....	2,912	2,383	81.83	3,302	2,508	78.68	3,332	2,580	77.43
14.....	4,300	3,229	75.09	4,901	3,820	77.94	5,083	3,962	77.95
15.....	2,755	2,035	73.87	3,364	2,587	76.90	3,454	2,707	78.37
16.....	2,118	1,538	72.62	2,694	2,011	74.65	2,558	1,959	76.58
17.....	2,731	2,157	78.98	3,299	2,491	75.51	3,358	2,547	75.85
18.....	2,498	1,927	77.14	3,165	2,328	73.55	3,039	2,264	74.50
19.....	3,288	2,495	75.88	3,881	2,930	75.50	3,934	2,940	74.73
20.....	4,489	3,579	79.73	5,243	4,281	81.65	5,586	4,436	79.41
21.....	4,312	3,220	74.68	5,212	4,093	78.53	5,534	4,278	77.30
22.....	3,090	2,375	76.86	3,580	2,790	77.93	3,858	3,056	79.21
23.....	4,463	3,343	74.90	5,355	4,215	78.71	5,762	4,555	79.05
24.....	5,440	4,153	76.34	6,500	4,870	74.92	7,145	5,483	76.74
25.....	2,495	1,967	78.84	2,796	2,351	84.08	2,951	2,368	80.24
Total.....	73,373	55,018	74.99	87,154	66,667	76.49	88,947	68,228	76.71

Registration and Vote for Mayor,¹ 1891-1901. — *Continued.*

WARD.	1894.			1895.			1897.		
	Registered.	Voted.	Per cent. Voted.	Registered.	Voted.	Per cent. Voted.	Registered.	Voted.	Per cent. Voted.
1.....	4,329	3,455	79.81	4,556	3,850	84.50	4,335	3,473	80.12
2.....	3,163	2,380	75.25	3,262	2,795	85.68	4,215	3,403	80.74
3.....	3,036	2,329	76.71	3,053	2,569	84.15	3,071	2,492	81.15
4.....	2,795	2,123	75.96	2,755	2,276	82.61	2,878	2,286	79.43
5.....	2,720	2,093	76.95	2,881	2,378	82.54	2,942	2,322	78.93
6.....	2,070	1,692	81.74	2,152	1,818	84.48	4,403	3,241	73.61
7.....	1,542	1,169	75.81	1,536	1,264	82.29	3,118	2,263	72.58
8.....	2,147	1,749	81.46	2,203	1,909	86.65	4,205	3,289	78.22
9.....	2,260	1,654	73.19	2,259	1,791	79.28	4,235	3,136	73.71
10.....	1,526	1,169	76.61	1,434	1,178	82.15	4,486	3,142	70.05
11.....	4,807	3,462	72.02	4,864	3,825	78.64	4,142	3,143	75.89
12.....	1,792	1,356	75.67	1,827	1,521	83.25	4,002	2,966	74.12
13.....	3,193	2,491	78.01	3,280	2,738	83.48	4,472	3,382	75.63
14.....	5,216	4,104	78.68	5,348	4,566	85.38	4,397	3,547	80.67
15.....	3,533	2,746	77.72	3,569	3,022	84.67	3,790	2,942	77.63
16.....	2,410	1,856	77.01	2,630	2,103	79.96	3,945	3,174	80.46
17.....	2,997	2,272	75.81	3,031	2,507	82.71	4,440	3,577	80.57
18.....	3,060	2,322	75.88	3,057	2,561	83.77	4,036	3,042	75.38
19.....	3,905	2,947	75.47	3,795	3,150	83.00	4,526	3,654	80.74
20.....	5,600	4,431	79.13	5,831	4,983	85.46	5,061	3,930	77.66
21.....	5,588	4,488	80.31	5,796	4,944	85.30	4,689	3,640	77.63
22.....	3,972	3,102	78.10	4,305	3,625	84.20	4,455	3,415	76.66
23.....	5,926	4,789	80.81	6,280	5,285	84.35	4,106	3,351	81.62
24.....	7,602	5,991	78.81	8,492	7,216	84.97	4,858	3,919	80.68
25.....	3,025	2,418	79.93	3,827	2,847	86.61	3,646	3,034	83.22
Total.....	88,214	68,588	77.75	91,483	76,721	83.86	102,473	79,763	77.84

¹ The Mayor was elected in 1895, 1897, 1899 and 1901 for two years. Stat. 1895, Chap. 449.

Registration and Vote for Mayor,¹ 1891-1901.— *Concluded.*

WARD.	1899.			1901.			WARD.
	Registered.	Voted.	Per cent. Voted.	Registered.	Voted.	Per cent. Voted.	
1.....	4,190	3,427	81.79	4,516	3,656	80.96 1
2.....	4,189	3,338	79.69	4,458	3,633	81.49 2
3.....	3,345	2,681	80.15	3,446	2,745	79.66 3
4.....	2,759	2,180	79.01	2,873	2,156	75.04 4
5.....	3,045	2,375	78.00	2,850	2,255	79.12 5
6.....	4,427	3,108	70.21	3,749	3,092	82.48 6
7.....	2,730	2,137	78.28	2,627	1,973	75.10 7
8.....	3,832	3,041	79.36	4,360	3,291	75.48 8
9.....	3,959	3,055	77.17	4,289	3,336	77.78 9
10.....	3,881	2,790	71.89	4,164	3,140	75.4110
11.....	3,891	3,039	78.10	4,173	3,201	76.7111
12.....	3,828	2,904	75.86	4,145	3,129	75.4912
13.....	4,027	3,183	79.04	4,041	3,271	80.9513
14.....	4,584	3,706	80.85	4,918	3,970	80.7214
15.....	3,837	2,897	75.50	4,068	3,133	77.0215
16.....	4,097	3,242	79.13	4,223	3,250	76.9616
17.....	4,381	3,522	80.39	4,583	3,621	79.0117
18.....	4,139	3,184	76.93	4,427	3,321	75.02 18
19.....	4,676	3,744	80.07	5,229	4,294	82.1219
20.....	5,915	4,683	79.17	7,306	5,540	75.8320
21.....	4,950	4,043	81.53	5,386	4,302	79.8721
22.....	4,887	3,941	80.64	5,252	4,192	79.8222
23.....	4,347	3,701	85.14	4,917	4,042	82.2023
24.....	5,244	4,319	82.36	5,927	4,609	77.7624
25.....	3,706	3,101	83.68	4,204	3,463	82.3725
Total.....	102,875	81,341	79.07	110,131	86,615	78.65Total

¹The Mayor was elected in 1895, 1897, 1899 and 1901 for two years. Stat. 1895, Chap. 449.

Vote for Mayor, 1888-1901.

As Reported by the Registrars of Voters.

WARD.	1888.		1889.		1890.				1891.				WARD.
	Hart.*	O'Brien.	Hart.*	Galvin.	Matthews.*	Merrill.	Shapleigh.	Total.	Allen.	Matthews.*	Shapleigh.	Total.	
1	1,853	901	1,701	859	1,175	1,374	56	2,605	1,315	1,329	29	2,673	1
2	783	1,503	795	1,264	1,519	598	28	2,145	439	1,554	25	2,018	2
3	1,085	1,095	966	1,007	1,216	670	66	1,952	614	1,367	25	2,006	3
4	1,303	803	1,081	739	911	832	43	1,786	770	1,083	26	1,879	4
5	1,207	967	1,043	912	1,143	713	56	1,912	658	1,239	27	1,924	5
6	325	1,514	320	1,344	1,274	270	11	1,555	163	1,317	7	1,487	6
7	398	1,176	344	976	902	185	18	1,105	140	911	8	1,059	7
8	603	1,443	677	1,182	1,176	339	23	1,538	275	1,202	13	1,490	8
9	1,166	521	1,046	427	628	575	72	1,275	595	606	35	1,236	9
10	1,013	377	840	291	441	466	62	969	533	394	18	945	10
11	2,721	615	2,373	486	1,343	1,128	241	2,712	1,299	1,261	48	2,608	11
12	518	1,380	469	1,137	1,071	266	21	1,358	195	1,080	17	1,292	12
13	298	2,661	433	2,250	1,937	250	7	2,194	205	2,169	9	2,383	13
14	1,762	1,772	1,826	1,542	2,094	1,247	66	2,407	1,061	2,135	33	3,229	14
15	1,051	1,494	1,080	1,171	1,454	695	42	2,191	552	1,468	15	2,035	15
16	806	1,394	756	999	1,138	464	28	1,630	382	1,136	20	1,538	16
17	1,505	1,029	1,315	767	1,086	801	86	1,973	827	1,262	68	2,157	17
18	1,802	545	1,615	385	728	881	126	1,735	1,054	840	33	1,927	18
19	1,262	1,753	1,314	1,401	1,698	913	44	2,655	700	1,777	18	2,495	19
20	1,735	1,960	1,741	1,550	1,882	1,128	199	3,129	1,084	2,437	58	3,579	20
21	2,496	861	2,305	757	1,284	1,550	238	3,072	1,674	1,489	57	3,220	21
22	808	1,546	990	1,193	1,619	643	60	2,322	629	1,731	15	2,375	22
23	2,383	1,253	2,270	1,141	1,782	1,159	205	3,146	1,467	1,810	66	3,343	23
24	2,888	1,169	2,791	1,151	1,682	2,046	223	3,951	2,163	1,914	76	4,153	24
25	941	924	1,042	742	1,027	764	102	1,893	738	1,197	32	1,967	25
Total	32,712	30,836	31,133	25,673	32,210	19,957	2,043	†54,201	19,532	34,708	778	†55,018	Total

* Elected for one year.

† Not including 44 scattering votes.

‡ Not including 1 scattering vote.

Vote for Mayor, 1888-1901.—Continued.

As Reported by the Registrars of Voters.

WARD.	1892.				1893.				1894.				WARD.
	Matthews.*	Rogers.	All others.	Total.	Matthews.*	Hart.	All others.	Total.	Curtis.*	Peabody.	All others.	Total.	
1	1,565	1,649	0	3,214	1,279	1,907	30	3,216	2,127	1,286	42	3,455	1
2	1,840	649	0	2,489	1,490	833	15	2,338	874	1,477	29	2,380	2
3	1,489	701	0	2,190	1,395	891	13	2,299	891	1,399	39	2,329	3
4	1,179	898	0	2,077	1,104	994	27	2,125	1,050	1,043	30	2,123	4
5	1,337	768	1	2,106	1,219	840	16	2,075	832	1,231	30	2,093	5
6	1,512	252	1	1,765	1,360	362	5	1,727	382	1,289	21	1,692	6
7	990	286	0	1,276	840	390	5	1,235	373	778	18	1,169	7
8	1,445	339	0	1,784	1,249	558	12	1,819	559	1,154	36	1,749	8
9	890	810	0	1,700	838	823	19	1,680	926	702	26	1,654	9
10	697	675	1	1,373	606	669	15	1,290	743	399	27	1,169	10
11	1,705	2,020	2	3,727	1,758	1,929	62	3,749	2,118	1,296	48	3,462	11
12	1,227	374	0	1,601	1,027	502	11	1,540	460	867	29	1,356	12
13	2,233	362	3	2,598	1,867	709	4	2,580	683	1,748	60	2,491	13
14	2,440	1,379	1	3,820	2,084	1,841	37	3,962	1,897	2,139	68	4,104	14
15	1,770	817	0	2,587	1,606	1,091	10	2,707	1,140	1,567	39	2,746	15
16	1,434	577	0	2,011	1,214	733	12	1,959	833	980	43	1,856	16
17	1,432	1,039	0	2,491	1,291	1,221	35	2,547	1,285	929	58	2,272	17
18	1,049	1,279	0	2,328	991	1,249	24	2,264	1,497	792	33	2,322	18
19	1,863	1,066	1	2,930	1,671	1,242	27	2,940	1,546	1,344	57	2,947	19
20	2,717	1,564	0	4,281	2,539	1,862	35	4,436	2,179	2,162	90	4,431	20
21	1,915	2,178	0	4,093	1,827	2,387	64	4,278	2,940	1,471	77	4,488	21
22	1,903	887	0	2,790	1,934	1,111	11	3,056	1,440	1,613	49	3,102	22
23	2,041	2,174	0	4,215	1,957	2,549	49	4,555	2,872	1,802	115	4,789	23
24	2,121	2,749	0	4,870	2,077	3,339	67	5,483	3,921	1,990	80	5,991	24
25	1,172	1,179	0	2,351	1,131	1,223	14	2,368	1,414	967	37	2,418	25
Total	39,986	26,671	10	66,667	36,354	31,255	619	68,228	34,982	32,425	1,181	68,588	Total

* Elected for one year.

Vote for Mayor, 1889-1901. — Continued.
As Reported by the Board of Election Commissioners.

WARD.	1895.				1897.				1899.				WARD.
	Quincy.*	Curtis.	All others.	Total.	Quincy.*	Curtis.	All others.	Total.	Hart.*	Collins.	All others.	Total.	
1	1,636	2,202	12	3,850	1,278	2,090	105	3,473	2,292	1,091	44	3,427	1
2	1,996	793	6	2,795	2,350	830	223	3,403	1,070	2,183	85	3,338	2
3	1,720	836	13	2,569	1,501	827	164	2,492	1,127	1,523	31	2,681	3
4	1,172	1,081	23	2,276	1,128	1,059	99	2,286	1,103	1,044	33	2,180	4
5	1,504	861	13	2,378	1,391	807	124	2,322	1,074	1,268	33	2,375	5
6	1,410	402	6	1,818	2,147	905	189	3,241	1,092	1,955	61	3,108	6
7	920	335	9	1,264	1,258	835	170	2,263	936	1,151	50	2,137	7
8	1,464	421	24	1,909	1,989	1,075	225	3,289	988	1,878	175	3,041	8
9	670	1,106	15	1,791	1,867	1,059	210	3,136	1,107	1,834	114	3,055	9
10	359	807	12	1,178	899	2,161	82	3,142	2,069	673	48	2,790	10
11	1,102	2,683	40	3,825	1,132	1,940	71	3,143	2,087	930	22	3,039	11
12	1,083	425	13	1,521	1,161	1,687	118	2,966	1,722	1,124	58	2,904	12
13	2,285	440	13	2,738	2,446	626	310	3,382	734	2,378	71	3,183	13
14	2,736	1,797	33	4,566	2,110	1,260	177	3,547	1,588	2,022	96	3,706	14
15	2,011	988	23	3,022	1,636	1,115	191	2,942	1,245	1,578	74	2,897	15
16	1,353	726	24	2,103	1,460	1,563	151	3,174	1,817	1,361	64	3,242	16
17	1,199	1,280	28	2,507	1,960	1,371	246	3,577	1,558	1,889	75	3,522	17
18	937	1,600	24	2,561	1,673	1,187	182	3,042	1,318	1,758	108	3,184	18
19	1,835	1,277	38	3,150	2,292	1,176	186	3,654	1,176	2,430	138	3,744	19
20	2,806	2,147	30	4,983	1,572	2,252	106	3,930	2,964	1,649	70	4,683	20
21	1,812	3,110	22	4,944	1,149	2,409	82	3,640	2,561	1,411	71	4,043	21
22	2,218	1,388	19	3,625	1,499	1,771	145	3,415	2,240	1,490	211	3,941	22
23	2,243	2,980	62	5,285	1,390	1,863	98	3,351	2,286	1,320	95	3,701	23
24	2,615	4,528	73	7,216	1,415	2,389	115	3,919	2,809	1,442	68	4,319	24
25	1,184	1,651	12	2,847	1,281	1,690	63	3,034	1,875	1,175	51	3,101	25
Total	40,270	35,864	587	76,721	39,984	35,947	3,832	79,763	40,838	38,557	1,946	81,341	Total

* Elected for two years.

Vote for Mayor, 1888-1901.— *Concluded.**As Reported by the Board of Election Commissioners.*

WARD.	1901.				WARD.
	Collins.*	Hart.	All others.	Total.	
1.....	1,736	1,875	45	3,656	1
2.....	2,805	795	33	3,633	2
3.....	2,095	617	33	2,745	3
4.....	1,489	649	18	2,156	4
5.....	1,604	625	26	2,255	5
6.....	2,506	559	27	3,092	6
7.....	1,442	486	45	1,973	7
8.....	2,521	661	109	3,291	8
9.....	2,513	757	66	3,336	9
10.....	1,079	2,019	42	3,140	10
11.....	1,072	2,112	17	3,201	11
12.....	1,503	1,571	55	3,129	12
13.....	2,794	439	38	3,271	13
14.....	2,593	1,308	69	3,970	14
15.....	2,207	866	60	3,133	15
16.....	1,774	1,425	51	3,250	16
17.....	2,630	950	41	3,621	17
18.....	2,255	908	68	3,321	18
19.....	3,295	891	108	4,294	19
20.....	2,452	3,033	55	5,540	20
21.....	1,838	2,419	45	4,302	21
22.....	2,175	1,909	108	4,192	22
23.....	1,917	2,033	92	4,042	23
24.....	2,019	2,515	75	4,609	24
25.....	1,721	1,684	58	3,463	25
Total.....	52,035	33,196	1,384	86,615	Total

* Elected for two years.

Assessed Polls, Registration, and Vote for Mayor, 1895.

As Reported by the Board of Election Commissioners.

WARD.	Assessed Polls for City Election, 1895.	Registration for City Election, 1895.	VOTE FOR MAYOR, Dec. 10, 1895.				WARD.
			Quincy.*	Curtis.	All others.	Total for all Candidates.	
1.....	6,720	4,556	1,636	2,202	12	3,850 1
2.....	5,363	3,262	1,996	793	6	2,795 2
3.....	4,137	3,053	1,720	836	13	2,569 3
4.....	4,057	2,755	1,172	1,081	23	2,276 4
5.....	4,343	2,881	1,504	861	13	2,378 5
6.....	4,374	2,152	1,410	402	6	1,818 6
7.....	3,772	1,536	920	335	9	1,264 7
8.....	4,522	2,203	1,464	421	24	1,909 8
9.....	3,927	2,259	670	1,106	15	1,791 9
10.....	2,778	1,434	359	807	12	1,17810
11.....	7,924	4,864	1,102	2,683	40	3,82511
12.....	3,573	1,827	1,083	425	13	1,52112
13.....	6,490	3,280	2,285	440	13	2,73813
14.....	7,950	5,348	2,736	1,797	33	4,56614
15.....	5,334	3,569	2,011	988	23	3,022 15
16.....	5,805	2,630	1,353	726	24	2,10316
17.....	5,128	3,031	1,199	1,280	28	2,50717
18.....	4,852	3,057	937	1,600	24	2,56118
19.....	7,168	3,735	1,835	1,277	38	3,15019
20.....	8,630	5,831	2,806	2,147	30	4,98320
21.....	7,959	5,796	1,812	3,110	22	4,94421
22.....	6,999	4,305	2,218	1,388	19	3,62522
23.....	8,966	6,280	2,243	2,980	62	5,28523
24.....	11,866	8,492	2,615	4,528	73	7,21624
25.....	4,688	3,287	1,184	1,651	12	2,847 25
Total.....	147,325	91,483	40,270	35,864	587	76,721Total

* Elected for two years. Stat. 1895, Chap. 449.

Assessed Polls, Registration, and Vote for Mayor, 1897.

As Reported by the Board of Election Commissioners.

WARD.	Assessed Polls for City Election, 1897.	Registered for City Election, 1897.	VOTE FOR MAYOR, DEC. 21, 1897.				WARD.
			Josiah Quincy.*	Edwin U. Curtis.	All Others.	Total for all Candidates.	
1.....	6,413	4,335	1,278	2,090	105	3,473 1
2.....	6,549	4,215	2,350	890	223	3,403 2
3.....	4,262	3,071	1,501	827	164	2,492 3
4.....	4,188	2,878	1,128	1,059	99	2,286 4
5.....	4,521	2,942	1,391	807	124	2,322 5
6.....	8,760	4,403	2,147	905	189	3,241 6
7.....	6,116	3,118	1,258	835	170	2,263 7
8.....	8,069	4,205	1,989	1,075	225	3,289 8
9.....	8,293	4,255	1,867	1,059	210	3,136 9
10.....	7,765	4,486	899	2,161	82	3,142 10
11.....	6,045	4,142	1,132	1,940	71	3,143 11
12.....	6,409	4,002	1,161	1,687	118	2,966 12
13.....	8,050	4,472	2,446	626	310	3,382 13
14.....	6,127	4,397	2,110	1,260	177	3,547 14
15.....	5,323	3,790	1,636	1,115	191	2,942 15
16.....	5,461	3,945	1,460	1,563	151	3,174 16
17.....	7,025	4,440	1,960	1,371	246	3,577 17
18.....	7,352	4,036	1,673	1,187	182	3,042 18
19.....	7,113	4,526	2,292	1,176	186	3,654 19
20.....	7,074	5,061	1,572	2,252	106	3,930 20
21.....	6,387	4,689	1,149	2,409	82	3,640 21
22.....	6,853	4,455	1,499	1,771	145	3,415 22
23.....	5,692	4,106	1,390	1,863	98	3,351 23
24.....	6,805	4,858	1,415	2,389	115	3,919 24
25.....	5,287	3,646	1,281	1,690	63	3,034 25
Total.....	161,939	102,473	39,984	35,947	3,882	79,763 Total.

* Elected for two years. Stat. 1895, Chap. 449.

Assessed Polls, Registration, and Vote for Mayor, 1899.

WARD.	Assessed Polls for City Election, 1899.	Registered for City Election, 1899.	VOTE FOR MAYOR, DECEMBER 12, 1899.				WARD.
			Patrick A. Collins.	Thomas N. Hart.*	All Others.	Total for all Candid- * dates.	
1.....	6,284	4,190	1,091	2,292	44	3,427 1
2.....	6,548	4,189	2,183	1,070	85	3,338 2
3.....	4,453	3,345	1,523	1,127	31	2,681 3
4.....	4,119	2,759	1,044	1,103	33	2,180 4
5.....	4,518	3,045	1,268	1,074	33	2,375 5
6.....	9,609	4,427	1,955	1,092	61	3,108 6
7.....	5,500	2,730	1,151	936	50	2,137 7
8.....	8,562	3,832	1,878	988	175	3,041 8
9.....	8,591	3,939	1,834	1,107	114	3,055 9
10.....	7,419	3,881	673	2,069	48	2,79010
11.....	6,237	3,891	930	2,087	22	3,03911
12.....	7,013	3,828	1,124	1,722	58	2,90412
13.....	7,459	4,027	2,378	734	71	3,18313
14.....	6,429	4,584	2,022	1,588	96	3,70614
15.....	5,509	3,837	1,578	1,245	74	2,89715
16.....	5,614	4,097	1,361	1,817	64	3,24216
17.....	7,112	4,381	1,889	1,558	75	3,52217
18.....	7,452	4,139	1,758	1,318	108	3,18418
19.....	7,150	4,676	2,430	1,176	138	3,74419
20.....	8,350	5,915	1,649	2,964	70	4,68320
21.....	6,705	4,939	1,411	2,561	71	4,04321
22.....	7,339	4,887	1,490	2,240	211	3,94122
23.....	6,052	4,347	1,320	2,286	95	3,70123
24.....	7,263	5,244	1,442	2,809	68	4,31924
25.....	5,550	3,706	1,175	1,875	51	3,10125
Total.....	166,837	102,875	38,557	40,838	1,946	81,341 Total

* Elected for two years. Stat. 1895, Chap. 449.

Assessed Polls, Registration, and Vote for Mayor, 1901.

WARD.	Assessed Polls for City Election, 1901.	Registered for City Election, 1901.	VOTE FOR MAYOR, DECEMBER 10, 1901.				WARD.
			Patrick A. Collins.*	Thomas N. Hart.	All others.	Total for all Candidates.	
1.....	6,492	4,516	1,736	1,875	45	3,656 1
2.....	6,775	4,458	2,805	795	33	3,633 2
3.....	4,388	3,446	2,095	617	33	2,745 3
4.....	4,174	2,873	1,489	649	18	2,156 4
5.....	4,224	2,850	1,604	625	26	2,255 5
6.....	9,468	3,749	2,506	559	27	3,092 6
7.....	5,479	2,627	1,442	486	45	1,973 7
8.....	12,126	4,360	2,521	661	109	3,291 8
9.....	8,715	4,289	2,513	757	66	3,336 9
10.....	7,543	4,164	1,079	2,019	42	3,14010
11.....	6,286	4,173	1,072	2,112	17	3,20111
12.....	7,723	4,145	1,503	1,571	55	3,12912
13.....	7,123	4,041	2,794	439	38	3,27113
14.....	6,605	4,918	2,593	1,308	69	3,97014
15.....	5,611	4,068	2,207	866	60	3,13315
16.....	5,804	4,223	1,774	1,425	51	3,25016
17.....	7,026	4,583	2,630	950	41	3,62117
18.....	7,311	4,427	2,255	998	68	3,32118
19.....	7,657	5,229	3,295	891	108	4,29419
20.....	9,953	7,306	2,452	3,033	55	5,54020
21.....	7,253	5,386	1,838	2,419	45	4,30221
22.....	7,821	5,252	2,175	1,909	108	4,19222
23.....	6,405	4,917	1,917	2,033	92	4,04223
24.....	7,983	5,027	2,019	2,515	75	4,609 24
25.....	5,921	4,204	1,721	1,684	58	3,46325
Total	175,866	110,131	52,035	33,196	1,384	86,615 Total

* Elected for two years. Stat. 1895, Chap. 449.

Vote for Mayor by Precincts, December 10, 1901.

As Reported by the Board of Election Commissioners.

WARD.	PRECINCT 1.				PRECINCT 2.				PRECINCT 3.				PRECINCT 4.			
	Patrick A. Collins.	Thomas N. Hart.	Herman W. A. Raasch.	John W. Sherman.	Patrick A. Collins.	Thomas N. Hart.	Herman W. A. Raasch.	John W. Sherman.	Patrick A. Collins.	Thomas N. Hart.	Herman W. A. Raasch.	John W. Sherman.	Patrick A. Collins.	Thomas N. Hart.	Herman W. A. Raasch.	John W. Sherman.
1.....	96	193	3	2	89	243	2	—	120	319	—	4	96	328	—	—
2.....	377	108	—	4	276	60	2	2	361	126	1	2	343	96	1	3
3.....	141	198	—	3	362	107	1	6	312	134	1	7	482	74	2	2
4.....	315	88	1	3	150	156	1	2	223	161	1	3	277	103	1	1
5.....	128	181	—	2	353	129	2	3	399	46	2	1	157	92	—	5
6.....	301	38	2	2	368	51	—	3	393	58	—	1	364	70	1	3
7.....	121	85	1	2	199	72	5	6	277	109	3	8	158	117	2	4
8.....	508	45	2	13	375	116	2	8	128	188	1	6	456	117	2	17
9.....	436	101	3	13	438	97	4	9	444	29	1	9	408	97	2	6
10.....	201	93	3	1	147	176	1	4	76	191	5	8	54	234	2	2
11.....	145	225	2	4	159	262	1	3	223	189	2	1	188	243	1	1
12.....	157	340	8	8	102	288	—	4	166	156	—	2	183	259	3	3
13.....	377	55	2	1	370	44	—	5	332	49	—	4	363	47	2	2
14.....	470	123	3	3	508	51	1	6	276	140	—	5	241	164	3	4
15.....	189	56	1	1	390	74	1	9	280	92	2	1	267	111	—	4
16.....	176	131	3	5	324	125	3	6	404	192	7	1	158	298	3	3
17.....	282	65	1	3	317	45	1	2	175	152	1	2	252	210	1	5
18.....	399	127	3	9	325	153	4	6	240	231	9	9	369	237	3	5
19.....	345	154	4	16	311	91	3	5	513	56	—	8	395	68	4	7
20.....	334	383	5	9	356	381	2	—	294	282	—	4	358	184	2	5
21.....	187	268	—	6	261	198	—	3	146	151	—	3	155	283	3	3
22.....	383	380	8	12	356	110	5	12	344	67	3	2	226	320	6	11
23.....	142	192	2	1	333	118	5	4	345	136	5	5	285	214	4	4
24.....	304	177	3	2	204	205	4	7	266	347	4	10	230	238	4	5
25.....	252	278	1	13	132	364	3	7	113	304	1	5	303	119	2	15

Vote for Mayor by Precincts, December 10, 1901. — *Continued.*
As Reported by the Board of Election Commissioners.

WARD.	PRECINCT 5.				PRECINCT 6.				PRECINCT 7.				PRECINCT 8.			
	Patrick A. Collins.	Thomas N. Hart.	Herman W. A. Raasch.	John W. Sherman.	Patrick A. Collins.	Thomas N. Hart.	Herman W. A. Raasch.	John W. Sherman.	Patrick A. Collins.	Thomas N. Hart.	Herman W. A. Raasch.	John W. Sherman.	Patrick A. Collins.	Thomas N. Hart.	Herman W. A. Raasch.	John W. Sherman.
1.....	224	211	3	3	362	93	8	7	302	209	1	2	347	148	5	1
2.....	306	67	—	1	274	137	1	3	435	84	1	3	433	117	—	9
3.....	471	66	1	7	327	38	1	2
4.....	316	45	1	—	208	96	1	3
5.....	309	88	2	6	258	89	2	1
6.....	355	100	—	3	94	140	1	1	345	56	—	7	286	46	1	2
7.....	398	56	3	3	289	47	—	8
8.....	496	73	5	35	558	122	3	15
9.....	215	196	1	4	181	162	1	6	391	75	2	5
10.....	54	168	—	3	113	217	—	1	143	376	—	—	197	323	2	8
11.....	83	227	—	—	54	194	—	—	59	252	1	—	65	244	—	—
12.....	155	239	4	1	423	175	4	11	317	114	1	6
13.....	335	72	1	1	290	75	1	7	407	45	1	5	320	52	2	4
14.....	237	228	3	14	210	193	2	12	343	185	2	4	308	224	2	5
15.....	319	106	5	—	228	161	5	7	266	127	5	7	268	139	5	7
16.....	206	219	1	5	96	302	—	5	410	163	4	5
17.....	276	71	1	4	306	41	1	1	357	60	—	3	432	140	2	6
18.....	518	88	3	6	404	162	4	7
19.....	251	121	2	4	349	148	7	7	644	142	2	9	487	111	5	25
20.....	357	367	1	7	290	486	4	5	227	426	2	1	236	524	7	—
21.....	208	246	5	—	146	317	—	1	273	255	4	10	198	381	1	1
22.....	298	214	6	22	121	281	3	5	143	311	1	2	304	226	5	5
23.....	287	312	10	22	165	356	5	8	101	273	2	5	105	325	1	2
24.....	144	281	1	2	213	215	1	2	206	379	4	4	257	427	9	4
25.....	314	177	1	1	258	277	2	3	349	165	—	4

Vote for Mayor by Precincts, December 10, 1901. — *Concluded.*
As Reported by the Board of Election Commissioners.

WARD.	PRECINCT 9.				Total.					Total for all Mayoralty Candidates.
	Patrick A. Collins.	Thomas N. Hart.	Herman W. A. Raasch.	John W. Sherman.	Patrick A. Collins,* D.	Thomas N. Hart, R.	Herman W. A. Raasch, S. L.	John W. Sherman, D. S.	Scattering.	
1.....	100	131	2	2	1,736	1,875	24	21	3,656
2.....					2,805	795	6	27	3,633
3.....					2,095	617	6	27	2,745
4.....					1,489	649	6	12	2,156
5.....					1,604	625	8	18	2,255
6.....					2,506	559	5	22	3,092
7.....					1,442	486	14	31	1,973
8.....					2,521	661	15	94	3,291
9.....					2,513	757	14	52	3,336
10.....	94	241	1	1	1,079	2,019	14	28	3,140
11.....	96	276	—	1	1,072	2,112	7	10	3,201
12.....					1,503	1,571	20	35	3,129
13.....					2,794	439	9	29	3,271
14.....					2,593	1,308	16	53	3,970
15.....					2,207	866	24	36	3,133
16.....					1,774	1,425	21	30	3,250
17.....	233	166	1	6	2,630	950	9	32	3,621
18.....					2,255	998	26	42	..	3,321
19.....					3,295	891	27	81	4,294
20.....					2,452	3,033	23	31	1	5,540
21.....	264	320	1	4	1,838	2,419	14	31	4,302
22.....					2,175	1,909	37	71	4,192
23.....	154	107	1	6	1,917	2,033	35	57	4,042
24.....	195	246	6	3	2,019	2,515	36	39	4,609
25.....					1,721	1,684	10	48	3,463
Grand Total.....					52,035	33,196	426	957	1	86,615

* Elected.

D. signifies Democratic. R., Republican. S. L., Socialist Labor. D. S., Democratic Social.

Vote for Aldermen, December 10, 1901.

As Reported by the Board of Election Commissioners.

FIRST DISTRICT.—Wards 1 and 2.

PRECINCTS.	1	2	3	4	5	6	7	8	9	Total.	
Lincoln G. Demond, R...	Ward 1...	206	270	344	337	236	106	222	168	129	2,018
	Ward 2...	123	68	141	111	100	156	102	117	918
	Total...	329	338	485	448	336	262	324	285	129	2,936
John L. Kelly,* D.	Ward 1...	82	63	96	90	202	338	288	323	103	1,585
	Ward 2...	359	264	326	323	269	256	406	420	2,623
	Total....	441	327	422	413	471	594	694	743	103	4,208
William J. Powers, D. S..	Ward 1...	3	1	4	1	4	17	6	6	2	44
	Ward 2...	7	7	5	6	3	2	6	12	48
	Total....	10	8	9	7	7	19	12	18.	2	92

SECOND DISTRICT.—Wards 3, 4, and 5.

John F. Briry, R.	Ward 3...	196	86	102	41	33	16	474
	Ward 4...	65	132	132	99	26	90	544
	Ward 5...	168	88	27	80	72	74	509
	Total....	429	306	261	220	131	180	1,527
John T. Galvin, D. S....	Ward 3...	9	9	14	21	12	10	75
	Ward 4...	12	6	6	15	10	12	61
	Ward 5...	7	11	19	13	28	22	100
	Total....	28	26	39	49	50	44	236
Edward L. Quigley,* D..	Ward 3...	137	377	326	478	476	332	2,126
	Ward 4...	311	164	243	257	302	198	1,475
	Ward 5...	136	381	384	150	295	237	1,583
	Total....	584	922	953	885	1,073	767	5,184

* Elected.

Vote for Aldermen, December 10, 1901.—Continued.

As Reported by the Board of Election Commissioners.

THIRD DISTRICT.—Wards 6 and 8.

PRECINCTS.		1	2	3	4	5	6	7	8	9	Total.
José M. Aguayo, R.....	Ward 6...	31	45	88	52	69	125	51	19	480
	Ward 8...	32	101	161	100	71	95	560
	Total....	63	146	249	152	140	220	51	19	1,040
Martin M. Lomasney,* D.	Ward 6...	254	294	287	274	279	93	274	241	1,996
	Ward 8...	484	346	125	390	439	497	2,281
	Total....	738	640	412	664	718	590	274	241	4,277
Saul Touvin, D. S.	Ward 6...	12	21	16	14	20	2	16	12	113
	Ward 8...	30	31	15	51	64	51	242
	Total....	42	52	31	65	84	53	16	12	355
Scattering.....	Ward 6...	—	—	—	—	—	—	—	—	—
	Ward 8...	—	—	1	—	—	—	1
	Total ...	—	—	1	—	—	—	—	—	1

FOURTH DISTRICT—Wards 7, 9, and 13.

Patrick Bowen,* D.....	Ward 7..	101	144	246	115	326	243	1,175
	Ward 9..	362	390	354	397	203	165	383	2,254
	Ward 13..	310	304	277	307	280	273	316	268	2,335
	Total....	773	838	877	819	809	681	699	268	5,764
William A. Buckley, D. S.	Ward 7..	7	10	27	20	12	18	94
	Ward 9..	35	28	17	22	22	13	20	157
	Ward 13..	18	15	13	23	22	23	29	21	164
	Total....	60	53	57	65	56	54	49	21	415
John J. Dowling, D. I. N. P., R....	Ward 7..	74	50	81	80	26	30	341
	Ward 9..	61	71	18	65	145	137	41	538
	Ward 13..	57	36	37	53	49	69	59	41	401
	Total....	192	157	136	198	220	236	100	41	1,280

* Elected.

Vote for Aldermen, December 10, 1901. — Continued.

As Reported by the Board of Election Commissioners.

FOURTH DISTRICT. — Concluded.

PRECINCTS.		1	2	3	4	5	6	7	8	9	Total.
William H. Mulcahey, D. S.....	Ward 7..	11	13	37	19	28	30	138
	Ward 9..	34	19	17	18	13	9	24	134
	Ward 13..	21	16	14	18	16	27	25	18	155
	Total...	66	48	68	55	57	66	49	18	427
Joseph L. Neff, R.....	Ward 7..	78	71	107	117	28	38	439
	Ward 9..	86	87	16	75	180	155	44	643
	Ward 13..	29	23	22	38	43	45	41	35	276
	Total...	193	181	145	230	251	238	85	35	1,358
Michael W. Norris,* D....	Ward 7..	104	164	211	112	331	229	1,151
	Ward 9..	287	353	336	337	177	148	350	1,988
	Ward 13..	326	326	292	304	285	242	323	270	2,368
	Total...	717	843	839	753	793	619	673	270	5,507
Scattering	Ward 7..	—	—	—	—	—	—	—
	Ward 9..	—	—	—	—	—	—	—
	Ward 13..	2	—	—	—	—	3	—	—	5
	Total...	2	—	—	—	—	3	—	—	5

FIFTH DISTRICT. — Wards 10 and 19.

PRECINCTS.		1	2	3	4	5	6	7	8	9	Total.
Thomas H. Dowd,* D....	Ward 10..	179	128	61	34	36	68	83	138	67	794
	Ward 19..	300	286	470	350	218	302	549	430	2,905
	Total...	479	414	531	384	254	370	632	568	67	3,699
Joseph Moffie, D. S.....	Ward 10..	3	3	8	3	3	2	—	12	—	34
	Ward 19..	18	5	12	15	7	17	15	34	123
	Total...	21	8	20	18	10	19	15	46	—	157

* Elected.

Vote for Aldermen, December 10, 1901.—Continued.

As Reported by the Board of Election Commissioners.

FIFTH DISTRICT.—Concluded.

PRECINCTS.		1	2	3	4	5	6	7	8	9	Total.
William D. Wright, R....	Ward 10..	109	191	203	242	176	255	427	373	263	2,239
	Ward 19..	202	118	99	106	150	197	222	152	1,246
	Total...	311	309	302	348	326	452	649	525	263	3,485

SIXTH DISTRICT.—Wards 11 and 25.

John S. Patton, D.....	Ward 11..	105	116	171	121	37	23	21	23	45	662
	Ward 25..	224	136	100	224	267	223	307	1,481
	Total...	329	252	271	345	304	246	328	23	45	2,143
John A. Rice, D. S.....	Ward 11..	6	8	4	3	1	—	1	—	2	25
	Ward 25..	15	10	9	24	10	14	11	93
	Total...	21	18	13	27	11	14	12	—	2	118
George Holden Tinkham,* R.....	Ward 11..	256	279	232	303	273	223	293	284	324	2,467
	Ward 25..	298	347	307	184	210	288	191	1,825
	Total...	554	626	539	487	483	511	484	284	324	4,292

SEVENTH DISTRICT.—Wards 12 and 18.

Marks Berwin, R.....	Ward 12..	312	256	126	206	179	165	95	1,339
	Ward 18..	116	135	199	194	102	148	894
	Total...	428	391	325	400	281	313	95	2,233
William R. Browne, R. C. N. P	Ward 12..	50	45	23	38	43	12	17	228
	Ward 18..	3	5	4	9	3	8	32
	Total...	53	50	27	47	46	20	17	260
James H. Doyle,* D.....	Ward 12..	137	87	173	192	168	410	310	1,477
	Ward 18..	401	341	253	395	488	400	2,278
	Total...	538	428	426	587	656	810	310	3,755

* Elected.

Vote for Aldermen, December 10, 1901.—Continued.

As Reported by the Board of Election Commissioners.

SEVENTH DISTRICT.—Concluded.

PRECINCTS.	1	2	3	4	5	6	7	8	9	Total.
William Wixted, D. S....	Ward 12..	9	7	6	6	4	19	6	57
	Ward 18..	11	9	17	6	8	15	66
	Total...	20	16	23	12	12	34	6	123

EIGHTH DISTRICT.—Wards 14 and 15.

Herman Hormel, R.....	Ward 14..	85	46	106	159	194	160	168	186	1,104
	Ward 15..	43	49	76	89	95	145	123	112	732
	Total...	128	95	182	248	289	305	291	298	1,836
Charles H. Slattery,* D...	Ward 14..	503	499	307	283	252	222	347	339	2,702
	Ward 15..	198	395	295	280	309	241	270	276	2,264
	Total....	701	894	602	513	561	463	617	615	4,966

NINTH DISTRICT.—Wards 16, 20, and 24.

William R. Collom, D. S...	Ward 16..	16	16	15	6	13	6	33	105
	Ward 20..	20	14	17	23	25	17	11	15	142
	Ward 24..	20	11	26	19	7	13	11	18	6	131
	Total....	56	41	58	48	45	36	55	33	6	378
Frederick W. Farwell,* R.	Ward 16..	183	240	303	269	222	329	155	1,701
	Ward 20..	426	407	300	194	367	521	456	543	3,214
	Ward 24..	248	203	381	242	285	219	398	437	262	2,675
	Total....	857	850	984	705	874	1,069	1,009	980	262	7,590
James P. Kelly, D.....	Ward 16..	125	229	307	102	182	60	344	1,349
	Ward 20..	266	289	263	326	310	225	173	171	2,023
	Ward 24..	277	214	213	226	124	190	157	202	160	1,763
	Total....	668	732	783	654	616	475	674	373	160	5,135

* Elected.

Vote for Aldermen, December 10, 1901.—Continued.

As Reported by the Board of Election Commissioners.

NINTH DISTRICT.—Concluded.

PRECINCTS.		1	2	3	4	5	6	7	8	9	Total.
Henry B. Lovering, D....	Ward 16..	113	227	310	112	182	76	334	1,354
	Ward 20..	286	290	258	312	322	261	184	199	2,112
	Ward 24..	200	161	195	174	115	174	158	190	187	1,504
	Total....	599	678	763	598	619	511	676	389	187	4,970
George R. Miller,* R.	Ward 16..	107	114	181	255	212	316	150	1,335
	Ward 20..	379	394	275	173	382	498	448	544	3,093
	Ward 24..	161	199	365	239	278	216	389	454	260	2,561
	Total....	647	707	821	667	872	1,030	987	998	260	6,989

TENTH DISTRICT.—Wards 17 and 21.

William W. Davis, R.....	Ward 17..	69	60	167	239	77	21	79	160	176	1,048
	Ward 21..	298	233	183	311	274	356	298	420	377	2,750
	Total....	367	293	350	550	351	377	377	580	553	3,798
Andrew Kosmecki, D. S..	Ward 17..	5	7	4	9	11	5	6	16	10	73
	Ward 21..	11	4	2	6	5	5	12	4	—	49
	Total....	16	11	6	15	16	10	18	20	10	122
Timothy E. McCarthy,* D.	Ward 17..	281	300	157	211	267	306	325	395	219	2,461
	Ward 21..	143	218	106	123	175	93	220	147	208	1,433
	Total....	424	518	263	334	442	399	545	542	427	3,894

ELEVENTH DISTRICT.—Wards 22 and 23.

John Bleiler, C.....	Ward 22..	34	17	9	15	23	10	8	8	124
	Ward 23..	5	2	2	6	17	20	14	15	8	89
	Total....	39	19	11	21	40	30	22	23	8	213

* Elected.

Vote for Aldermen, December 10, 1901.—*Concluded.**As Reported by the Board of Election Commissioners.***ELEVENTH DISTRICT.**—*Concluded.*

PRECINCTS.		1	2	3	4	5	6	7	8	9	Total.
William B. Heath,* D.....	Ward 22..	425	369	323	258	326	153	174	275	2,303
	Ward 23..	173	311	276	334	296	231	172	138	166	2,097
	Total....	598	680	599	592	622	384	346	413	166	4,400
William P. Meehan, R....	Ward 22..	277	77	72	264	159	226	263	240	1,578
	Ward 23..	148	147	198	157	283	251	183	259	90	1,716
	Total....	425	224	270	421	442	477	446	499	90	3,294
Richard D. Schmidt, D. S.	Ward 22..	26	11	5	17	23	8	—	2	92
	Ward 23..	2	2	4	4	21	9	4	3	3	52
	Total....	28	13	9	21	44	17	4	5	3	144

* Elected.

NOTE.—R. signifies Republican; D., Democratic; D. S., Democratic Social; D. I. N. P., R., Democratic Independent Nomination Paper, Republican; R. C. N. P., Republican Citizens' Nomination Paper; C., Citizens.

Vote for School Committee, December 10, 1901.

As Reported by the Board of Election Commissioners.

For Three Years.

WARD.	Martha M. Avery, D. S.	James A. Bresnahan, S. L.	John A. Brett,* D.	George E. Brock,* I. W. V., P. S. A., R.	Frank Doy, I. W. V., P. S. A., R.	Henry Ehrlich, D.	Louis C. Elson, I. W. V.	Jacob Epstein, D. S.	Joseph Hartog, S. L.
1.....	388	114	1,405	2,288	2,223	1,310	804	267	96
2.....	619	197	2,306	803	791	2,247	277	412	123
3.....	458	152	2,006	713	722	1,899	298	324	66
4.....	264	116	1,363	715	702	1,269	249	199	58
5.....	296	100	1,423	702	672	1,332	217	195	63
6.....	437	140	1,857	580	531	1,753	219	258	92
7.....	366	176	1,129	608	590	1,037	246	184	78
8.....	545	205	1,894	752	742	1,903	299	419	120
9.....	574	199	1,918	876	857	1,826	339	353	110
10.....	267	95	726	2,509	2,459	747	764	140	56
11.....	179	60	623	3,480	3,447	609	730	85	53
12.....	356	138	1,170	2,140	2,101	1,152	742	224	86
13.....	753	306	2,253	304	290	2,081	125	427	127
14.....	675	231	2,263	1,602	1,534	2,101	676	401	103
15.....	494	229	1,992	1,058	1,040	1,805	442	303	119
16.....	389	144	1,495	1,674	1,666	1,413	507	264	73
17.....	617	218	2,321	1,146	1,109	2,178	433	446	125
18.....	551	215	1,854	1,133	1,127	1,779	473	361	125
19.....	766	297	2,977	1,177	1,100	2,717	411	494	170
20.....	470	201	2,111	3,816	3,910	1,792	1,230	379	137
21.....	321	109	1,471	3,378	3,317	1,373	1,258	219	61
22.....	511	230	1,667	2,480	2,417	1,556	777	319	184
23.....	466	181	1,601	2,672	2,635	1,528	900	335	120
24.....	415	163	1,729	3,120	3,047	1,626	1,035	308	100
25.....	353	138	1,391	2,503	2,117	1,307	711	258	69
Total.....	11,530	4,354	42,945	42,229	41,146	40,370	14,162	7,574	2,514

* Elected.

Vote for School Committee, December 10, 1901. — *Continued.**As Reported by the Board of Election Commissioners.***For Three Years. — *Continued.***

WARD.	Henry C. Hess, S. L.	Ferdinand Houtenbrink, S. L.	Emily P. Howard, L. W. V., P. S. A., R.	Thomas J. Kenny,* D.	Moses J. Konikow, D. S.	Patrick Mahoney, D. S.	Samantha Merrifield, D. S.	William F. Merritt,* D.	Carl Meyer, S. L.
1.....	89	79	2,201	1,327	173	323	156	1,351	77
2.....	117	106	777	2,226	274	479	247	2,218	86
3.....	74	70	693	1,943	186	432	201	1,891	45
4.....	59	61	670	1,358	125	318	139	1,297	40
5.....	53	55	665	1,346	112	272	118	1,352	37
6.....	86	87	522	1,704	231	304	190	1,671	82
7.....	75	67	604	1,080	117	316	133	1,053	54
8.....	107	96	797	1,824	260	427	260	1,827	77
9.....	128	101	850	1,808	262	369	220	1,810	99
10.....	49	28	2,477	721	94	177	104	744	48
11.....	35	37	3,459	607	72	142	78	640	45
12.....	72	65	2,095	1,100	142	264	141	1,119	76
13.....	108	98	291	2,273	288	608	258	2,115	76
14.....	92	90	1,530	2,325	248	603	255	2,168	75
15.....	131	117	1,039	2,198	213	504	191	1,957	114
16.....	65	61	1,662	1,486	145	323	160	1,562	59
17.....	116	95	1,102	2,213	284	563	329	2,170	99
18.....	147	93	1,103	1,803	242	453	225	1,765	96
19.....	272	134	1,070	2,878	319	686	299	2,773	133
20.....	112	98	3,913	2,076	217	468	216	2,600	129
21.....	75	52	3,330	1,339	123	279	136	1,467	61
22.....	187	133	2,451	1,593	204	404	220	1,606	157
23.....	135	104	2,622	1,495	221	393	187	1,528	93
24.....	110	96	3,048	1,647	199	367	194	2,123	92
25.....	87	69	2,114	1,350	193	311	195	1,337	91
Total	2,581	2,092	41,085	41,720	4,944	9,785	4,852	42,144	2,041

* Elected.

Vote for School Committee, December 10, 1901. — Continued.

As Reported by the Board of Election Commissioners.

For Three Years. — Concluded.

WARD.	Russell B. Miller, I. W. V., P. S. A., R.	Mark B. Mulvey,* P. S. A., D., R.	Olaf Nilsson, S. L.	Stephen O'Leary, D. S.	Robert T. Paine, I. W. V., P. S. A., D., R.	Phineas Pierce,* I. W. V., P. S. A., D., R.	James J. Stoney,* I. W. V., P. S. A., D., R.	David Taylor, D. S.	Scattering.
1.....	2,201	1,888	58	265	2,588	2,471	2,438	218
2.....	759	1,304	64	460	1,706	1,399	1,342	351
3.....	686	1,083	53	458	1,448	1,119	1,130	316
4.....	668	935	39	309	1,146	993	978	205
5.....	643	945	35	304	1,134	989	951	243
6.....	504	934	50	346	1,059	931	909	235
7.....	575	744	51	268	997	817	846	218
8.....	739	1,184	72	415	1,457	1,257	1,250	351
9.....	833	1,233	64	364	1,561	1,349	1,305	312
10.....	2,459	2,133	33	176	2,695	2,580	2,566	146	4
11.....	3,434	3,037	25	131	3,658	3,578	3,593	78	3
12.....	2,064	1,873	62	227	2,564	2,392	2,354	199
13.....	300	1,009	66	577	1,028	754	789	425
14.....	1,515	1,879	77	560	2,467	2,128	2,060	407
15.....	1,032	1,367	111	410	1,742	1,503	1,448	313
16.....	1,664	1,752	54	335	2,145	1,958	1,904	242
17.....	1,104	1,620	91	548	1,890	1,680	1,643	426
18.....	1,032	1,396	88	421	1,688	1,403	1,414	315
19.....	1,090	2,179	123	712	2,219	1,795	1,791	476
20.....	3,987	3,423	63	451	4,484	4,258	4,199	276
21.....	3,327	2,856	43	266	3,868	3,690	3,648	177
22.....	2,375	2,508	134	412	3,040	2,802	2,762	306
23.....	2,606	2,474	99	384	3,185	2,995	2,917	298	3
24.....	3,100	2,683	108	332	3,590	3,448	3,327	242
25.....	2,985	1,898	45	330	2,543	2,350	2,355	229	1
Total.....	40,782	44,337	1,708	9,461	55,902	50,639	49,919	7,004	11

* Elected.

Vote for School Committee, December 10, 1901.—*Concluded.**As Reported by the Board of Election Commissioners.***For One Year.**

WARD.	John A. Grady, D. S.	*Joseph Morrill, I. W. V., P. S. A., R.	*Randall G. Morrill, I. W. V., P. S. A., D., R.	Joseph Santostusso, D.	Daniel C. Sullivan, D. S.	Scattering.
1.....	431	2,230	2,392	1,204	282
2.....	711	793	1,244	2,011	470
3.....	414	742	1,022	1,603	513
4.....	272	710	926	1,205	394
5.....	299	666	882	1,276	359
6.....	455	554	856	1,886	349
7.....	317	618	791	958	408
8.....	504	794	1,202	1,708	525
9.....	454	886	1,266	1,724	517
10.....	183	2,513	2,543	532	231	2
11.....	135	3,388	3,428	493	156
12.....	289	2,101	2,250	1,060	346
13.....	644	326	666	2,010	773
14.....	514	1,575	1,951	2,047	758
15.....	431	1,062	1,393	1,790	614
16.....	301	1,658	1,901	1,321	436
17.....	592	1,219	1,632	1,784	736
18.....	486	1,138	1,420	1,587	596
19.....	837	1,149	1,659	2,410	886
20.....	452	3,802	4,160	1,798	590
21.....	320	3,358	3,379	1,192	346
22.....	473	2,472	2,714	1,456	571
23.....	386	2,581	2,903	1,371	488
24.....	373	2,992	3,388	1,496	462
25.....	348	2,118	2,271	1,157	464
Total.....	10,621	41,445	48,239	37,079	12,270	2

* Elected.

D. Signifies Democratic; D. S., Democratic Social; I. W. V., Independent Women Voters; P. S. A., Public School Association; R., Republican; S. L., Socialist Labor.

Women Registered and Voting for School Committee.

WARD.	1887.			1888.			1889.			1890.		
	Registered.	Voted.	Per cent. Voted.	Registered.	Voted.	Per cent. Voted.	Registered.	Voted.	Per cent. Voted.	Registered.	Voted.	Per cent. Voted.
1....	49	44	89.80	1,123	1,076	95.81	694	653	94.09	587	557	94.89
2....	18	15	83.33	623	607	97.43	221	195	88.24	130	123	94.62
3....	10	7	70.00	973	945	97.12	422	407	96.45	331	307	92.75
4....	23	20	86.96	849	826	97.29	450	431	95.78	335	315	94.03
5....	11	11	100.00	670	653	97.46	364	355	97.53	242	224	92.56
6....	18	4	22.22	851	821	96.47	44	37	84.09	24	21	87.50
7....	4	2	50.00	275	268	97.45	32	28	87.50	25	20	80.00
8....	5	4	80.00	391	380	97.19	108	104	96.30	72	65	90.28
9....	27	23	85.19	591	565	95.60	866	351	95.90	254	243	95.67
10....	30	25	83.33	297	279	93.94	160	142	88.75	89	84	94.38
11....	93	84	90.32	866	824	95.15	562	565	100.54	425	394	92.71
12....	9	5	55.56	456	442	96.93	135	121	89.63	75	71	94.67
13....	4	4	100.00	695	680	97.84	101	80	79.21	48	43	89.58
14....	36	34	94.44	1,464	1,420	96.99	811	782	96.42	632	595	94.15
15....	24	24	100.00	1,006	985	97.91	405	387	95.56	301	286	95.02
16....	21	9	42.86	427	407	95.32	187	169	90.37	112	109	97.32
17....	39	38	97.44	752	729	96.94	431	400	92.81	320	307	95.94
18....	72	65	90.28	860	815	94.77	550	519	94.36	404	375	92.82
19....	14	12	85.71	711	689	96.91	374	363	97.06	252	236	93.65
20....	34	29	85.29	1,207	1,159	96.02	699	666	95.28	521	491	94.24
21....	101	90	89.11	1,500	1,427	95.13	1,148	1,096	95.47	904	850	94.03
22....	8	7	87.50	516	491	95.16	255	258	101.18	252	236	93.65
23....	74	70	94.59	1,056	1,009	95.55	665	627	94.29	500	461	92.20
24....	79	68	86.08	1,721	1,634	94.94	1,129	1,057	93.62	834	783	93.88
25....	34	31	91.18	372	359	96.51	276	258	93.48	256	243	94.92
Tot'l	837	725	86.62	20,252	19,490	96.24	10,589	10,051	94.92	7,925	7,439	93.87

Women Registered and Voting for School Committee.—Continued.

WARD.	1891.			1892.			1893.			1894.		
	Registered.	Voted.	Per cent. Voted.	Registered.	Voted.	Per cent. Voted.	Registered.	Voted.	Per cent. Voted.	Registered.	Voted.	Per cent. Voted.
1....	451	427	94.68	785	761	96.94	738	599	81.17	784	619	78.95
2....	105	97	92.38	186	180	96.77	177	157	88.70	186	151	81.18
3....	230	218	94.78	381	367	96.33	387	341	88.11	375	300	80.00
4....	270	258	95.56	385	368	95.58	393	341	86.77	392	317	80.87
5....	163	153	93.87	288	277	96.18	298	263	88.26	335	233	69.55
6....	21	17	80.95	27	20	74.07	37	35	94.59	35	29	82.86
7....	14	12	85.71	12	12	100.00	21	21	100.00	30	27	90.00
8....	57	49	85.96	80	75	93.75	93	82	88.17	89	66	74.16
9....	210	191	90.95	372	347	93.28	341	295	86.51	363	266	73.28
10....	83	75	90.36	127	118	92.91	124	104	83.87	140	110	78.57
11....	326	282	86.50	609	569	93.43	614	479	78.01	649	451	69.49
12....	58	40	68.97	94	90	95.74	74	62	83.78	80	65	81.25
13....	30	30	100.00	46	45	97.83	45	38	84.44	61	46	75.41
14....	497	435	87.53	761	732	96.19	875	761	86.97	904	743	82.19
15....	265	242	91.32	420	408	97.14	462	400	86.58	446	341	76.46
16....	68	56	82.35	94	86	91.49	101	86	85.15	117	94	80.34
17....	243	217	89.30	446	423	94.84	456	395	86.62	488	381	78.07
18....	270	247	91.48	514	475	92.41	508	446	87.80	523	395	75.53
19....	187	164	87.70	333	316	94.89	357	325	91.04	400	325	81.25
20....	402	371	92.29	658	636	96.66	689	612	88.82	759	617	81.29
21....	634	568	89.59	988	928	93.93	1,048	926	88.36	1,148	919	80.05
22....	141	125	88.65	255	244	95.69	254	211	83.07	297	234	78.79
23....	383	358	93.47	694	664	95.68	693	612	88.31	786	642	81.68
24....	707	625	88.40	1,038	986	94.99	1,135	992	87.40	1,311	1,058	80.70
25....	193	171	88.60	399	383	95.99	376	332	88.30	393	304	77.35
Tot'l	6,008	5,428	90.35	9,992	9,510	95.18	10,296	8,915	86.59	11,091	8,733	78.74

Women Registered and Voting for School Committee.—Continued.

WARD.	1895.			1896.			1897.			1898.		
	Registered.	Voted.	Per cent. Voted.	Registered.	Voted.	Per cent. Voted.	Registered.	Voted.	Per cent. Voted.	Registered.	Voted.	Per cent. Voted.
1....	848	667	78.66	694	406	58.50	627	392	62.52	569	354	62.21
2....	219	183	83.56	187	130	69.52	151	98	64.90	129	86	66.67
3....	389	299	76.86	318	180	56.60	281	159	56.58	247	149	60.32
4....	398	307	77.14	367	231	62.94	322	204	63.35	289	174	60.21
5....	336	239	71.13	285	157	55.09	226	121	53.54	196	106	54.08
6....	77	66	85.71	92	38	41.30	77	32	41.56	76	28	36.84
7....	38	30	78.95	173	102	58.96	138	75	54.35	139	82	58.99
8....	81	71	87.65	177	113	63.84	123	72	58.54	113	55	48.67
9....	391	262	67.01	271	159	58.67	221	133	60.18	196	121	61.73
10....	165	113	68.48	593	300	50.59	466	276	59.23	403	237	58.81
11....	733	479	65.35	433	249	54.97	403	220	54.59	435	265	60.92
12....	104	80	76.92	563	349	61.99	494	299	60.53	444	294	66.22
13....	70	50	71.43	75	50	66.67	118	99	83.90	122	59	48.36
14....	983	798	81.18	629	433	68.84	593	406	68.47	520	346	66.54
15....	466	370	79.40	515	361	70.10	477	342	71.70	436	282	64.68
16....	140	95	67.85	472	290	61.44	411	237	57.66	359	184	51.25
17....	506	363	71.74	332	209	62.95	295	174	58.98	288	162	56.25
18....	583	438	75.13	308	197	63.96	263	167	63.50	251	160	63.75
19....	366	283	77.32	265	164	61.89	222	139	62.61	216	137	63.43
20....	743	556	74.83	732	464	63.39	691	425	61.51	661	333	50.38
21....	1,239	902	72.80	899	541	60.18	862	489	56.73	729	422	57.89
22....	315	235	74.60	419	296	70.64	332	245	73.80	333	235	70.57
23....	959	730	76.12	482	340	70.54	452	272	60.18	437	266	60.87
24....	1,484	1,116	75.20	651	428	65.75	650	406	62.46	641	348	54.29
25....	440	317	72.05	388	230	59.28	367	239	65.12	494	316	63.97
Tot'l	12,073	9,049	74.95	10,340	6,417	62.06	9,262	5,721	61.77	8,723	5,201	59.62

Women Registered and Voting for School Committee.—*Concluded.*

WARD.	1899.			1900.			1901.		
	Registered.	Voted.	Per cent. Voted.	Registered.	Voted.	Per cent. Voted.	Registered.	Voted.	Per cent. Voted.
1.....	611	419	68.58	636	444	69.81	690	473	68.55
2.....	124	88	70.97	145	118	81.38	201	151	75.12
3.....	276	190	68.84	307	227	73.94	444	326	73.42
4.....	279	169	60.57	273	173	63.37	350	246	70.29
5.....	187	107	57.22	207	141	68.12	225	137	69.78
6.....	90	46	51.11	109	65	59.63	270	223	82.59
7.....	145	98	67.59	181	143	79.01	296	228	77.03
8.....	139	86	61.87	164	115	70.12	181	113	62.43
9.....	211	130	61.61	239	177	74.06	294	211	71.77
10.....	476	308	64.71	653	528	80.86	779	564	72.40
11.....	800	620	77.50	1,290	1,083	83.95	1,539	1,170	76.02
12.....	550	368	66.91	648	510	78.70	810	603	74.44
13.....	121	66	54.55	128	82	64.06	139	88	63.31
14.....	471	309	65.61	495	374	75.56	622	497	79.90
15.....	453	292	64.46	488	381	78.07	553	414	74.86
16.....	446	320	71.75	522	403	77.20	539	392	72.73
17.....	344	237	68.90	383	249	65.01	426	303	71.13
18.....	240	172	71.67	313	230	73.48	379	279	73.61
19.....	230	155	67.39	250	189	75.60	591	497	84.09
20.....	876	597	68.15	1,052	824	78.33	1,417	1,087	76.71
21.....	890	651	73.15	1,088	853	78.40	1,248	926	74.20
22.....	446	333	74.66	604	513	84.93	767	622	81.10
23.....	547	344	62.89	711	565	79.47	947	682	72.02
24.....	828	595	71.86	936	705	75.32	1,109	799	72.05
25.....	605	390	64.46	651	450	69.12	776	569	73.32
Total.....	10,385	7,090	68.27	12,473	9,542	76.50	15,562	11,620	74.53

Vote Cast on the Question: Shall Licenses Be Granted for the Sale of Intoxicating Liquors in this City? Municipal Election, December 10, 1901.

As Reported by the Board of Election Commissioners.

WARD.	Yes.	No.	Total.	Per cent. registered who voted.
1.....	1,716	1,280	2,996	66.34
2.....	1,918	857	2,775	62.25
3.....	1,506	805	2,311	67.06
4.....	1,046	657	1,703	59.28
5.....	1,255	587	1,842	64.63
6.....	1,536	502	2,038	54.36
7.....	992	578	1,570	59.76
8.....	1,835	765	2,600	59.63
9.....	1,680	921	2,601	60.64
10.....	1,706	850	2,556	61.38
11.....	2,012	769	2,781	66.64
12.....	1,656	983	2,639	63.67
13.....	1,448	1,013	2,461	60.90
14.....	1,876	1,469	3,345	68.02
15.....	1,494	1,126	2,620	64.41
16.....	1,630	1,053	2,683	63.53
17.....	1,904	1,132	3,036	66.24
18.....	1,653	869	2,522	56.97
19.....	2,392	1,181	3,573	68.33
20.....	2,798	2,025	4,823	66.01
21.....	2,171	1,354	3,525	65.45
22.....	2,279	1,273	3,552	67.63
23.....	1,967	1,407	3,374	68.62
24.....	2,002	1,866	3,868	65.26
25.....	1,262	1,876	3,138	74.64
Total.....	43,734	27,198	70,932	64.41

Vote on License.

As Reported by the Board of Election Commissioners.

WARD.	1896.		1897.		1898.		1899.		1900.		WARD.
	Yes.	No.	Yes.	No.	Yes.	No.	Yes.	No.	Yes.	No.	
1....	1,523	1,356	1,727	1,380	1,473	1,204	1,469	1,084	1,469	1,084 1
2....	1,746	931	2,059	839	1,525	763	1,556	815	1,556	815 2
3....	1,223	878	1,333	849	1,126	795	1,084	715	1,084	715 3
4....	1,190	802	1,148	811	886	734	910	610	910	610 4
5....	1,244	720	1,330	681	1,038	613	927	553	927	553 5
6....	1,729	779	1,806	735	1,532	662	1,176	603	1,176	603 6
7....	1,363	731	1,175	696	865	463	807	529	807	529 7
8....	1,915	923	1,961	771	1,467	674	1,386	686	1,386	686 8
9....	1,605	995	1,694	911	1,312	810	1,184	821	1,184	821 9
10....	1,548	997	1,820	972	1,187	807	1,475	835	1,475	83510
11....	1,832	713	2,103	766	1,603	698	1,697	692	1,697	69211
12....	1,603	1,067	1,754	933	1,156	823	1,289	904	1,289	90412
13....	1,679	1,017	1,802	921	1,242	966	1,239	900	1,239	90013
14....	1,694	1,232	1,870	1,246	1,509	1,357	1,848	1,281	1,848	1,28114
15....	1,520	1,094	1,583	1,035	1,142	1,081	1,410	1,061	1,410	1,06115
16....	1,419	1,249	1,593	1,211	1,306	1,096	1,438	1,024	1,438	1,02416
17....	1,825	1,150	1,922	1,136	1,567	1,038	1,584	1,094	1,584	1,09417
18....	1,482	1,115	1,602	996	1,250	906	1,389	986	1,389	98618
19....	1,859	947	2,242	931	1,849	989	2,066	1,149	2,066	1,14919
20....	1,447	1,757	1,884	1,753	1,604	1,724	2,174	1,791	2,174	1,79120
21....	1,670	1,278	2,010	1,327	1,506	1,248	1,839	1,313	1,839	1,31321
22....	1,831	1,123	2,054	1,073	1,792	1,132	1,952	1,124	1,952	1,12422
23....	1,611	1,189	1,866	1,262	1,451	1,397	1,670	1,338	1,670	1,33823
24....	1,350	1,817	1,688	1,879	1,281	1,627	1,689	1,616	1,689	1,61624
25....	1,503	1,001	1,693	1,063	1,429	865	1,364	967	1,364	96725
Total	39,411	26,861	43,719	26,177	34,068	24,472	36,622	24,491	36,622	24,491	Total

The vote for license in 1889 was : Yes, 27,134; No, 17,875. In 1890, Yes, 29,159; No, 13,910. In 1891, Yes, 25,648; No, 21,552. In 1892, Yes, 31,616; No, 30,476. In 1893, Yes, 30,145; No, 20,556. In 1894, Yes, 48,982; No, 28,570. In 1895, Yes, 41,648; No, 26,366.

Vote Cast on the Question: Shall Chapter 332 of the Acts of the Year 1901 entitled, "An Act Relative to the Terms of Office of City Clerks," be Accepted? Municipal Election, December 10, 1901.

As Reported by the Board of Election Commissioners.

WARD.	Yes.	No.	Total.	Per cent. registered who voted.
1.....	1,136	620	1,756	38.88
2.....	1,139	653	1,792	40.20
3.....	941	680	1,621	47.04
4.....	663	448	1,111	38.67
5.....	764	434	1,198	42.04
6.....	1,129	397	1,526	40.70
7.....	643	407	1,050	39.97
8.....	1,327	551	1,878	43.07
9.....	1,064	624	1,688	39.36
10.....	1,052	426	1,478	35.49
11.....	1,155	385	1,540	36.90
12.....	1,069	784	1,853	44.70
13.....	1,007	755	1,762	43.60
14.....	1,114	1,244	2,358	47.95
15.....	1,025	727	1,752	43.07
16.....	1,167	701	1,868	44.23
17.....	1,399	820	2,219	48.42
18.....	1,089	875	1,964	44.36
19.....	1,445	1,062	2,507	47.94
20.....	2,030	1,046	3,076	42.10
21.....	1,478	667	2,145	39.83
22.....	1,461	760	2,221	42.29
23.....	1,318	671	1,989	40.45
24.....	1,548	945	2,493	42.06
25.....	1,023	803	1,826	43.43
Total.....	29,186	17,485	46,671	42.38

Summary of the Results of Elections held in Boston in 1901.

STATE ELECTION,* NOVEMBER 5, 1901.

	Possible Vote.	Actual Vote.	Per cent. of Actual Vote to Possible Vote.
For Governor.....	107,542	73,584	68.38
For Lieut.-Governor.....	107,542	71,892	66.85
For Other State Officers.....	430,168	276,037	64.17
For Councillors.....	107,542	68,098	63.32
For Senators.....	107,542	71,149	66.16
For Representatives.....	215,084	129,157	60.05
Total.....	1,075,420	689,867	64.15

MUNICIPAL ELECTION, DECEMBER 10, 1901.

	Number of Registered Voters.	Number of Names Checked.	Per cent. of Names Checked to Registered Voters.
Men.....	110,131	88,883	80.71
Women.....	15,592	11,620	74.53
Total.....	125,723	100,503	79.94

	Possible Vote.	Actual Vote.	Per cent. of Actual Vote to Possible Vote.
For Mayor.....	110,131	86,615	78.65
For Street Commissioner.....	110,131	82,889	75.26
For Aldermen.....	138,544	102,606	74.06
On licensing sale of liquor.....	110,131	70,932	64.41
On term of office of City Clerks...	110,131	46,671	42.38
For Councilmen.....	330,393	231,931	70.20
For School Committee.....	1,257,230	767,487	61.05
Total.....	2,166,691	1,389,131	64.11

* At the State Election 77,166 names were checked, or 71.75 per cent. of the number of registered voters.

Results of Municipal Election, 1901.

WARD.	Possible Vote.	ACTUAL VOTE.				FOR ALDERMEN.	
	Registered Voters.	For Mayor.	For Street Commissioner.	On License.	On Term of Office of City Clerks.	* Possible Vote.	Actual Vote.
1.....	4,516	3,656	3,524	2,996	1,756	4,516	3,647
2.....	4,458	3,633	3,396	2,775	1,792	4,458	3,589
3.....	3,446	2,745	2,643	2,311	1,621	3,446	2,675
4.....	2,873	2,156	2,081	1,703	1,111	2,873	2,080
5.....	2,850	2,255	2,162	1,842	1,198	2,850	2,192
6.....	3,749	3,092	2,678	2,038	1,526	3,749	2,589
7.....	2,627	1,973	1,840	1,570	1,050	5,254	3,338
8.....	4,360	3,291	3,095	2,600	1,878	4,360	3,084
9.....	4,289	3,336	3,138	2,601	1,688	8,578	5,714
10.....	4,164	3,140	2,998	2,556	1,478	4,164	3,067
11.....	4,173	3,201	3,079	2,781	1,540	4,173	3,154
12.....	4,145	3,129	3,049	2,639	1,853	4,145	3,101
13.....	4,041	3,271	2,949	2,461	1,762	8,082	5,704
14.....	4,918	3,970	3,824	3,345	2,358	4,918	3,806
15.....	4,068	3,133	3,056	2,620	1,752	4,068	2,996
16.....	4,223	3,250	3,115	2,683	1,868	8,446	5,844
17.....	4,583	3,621	3,497	3,036	2,219	4,583	3,582
18.....	4,427	3,321	3,139	2,522	1,964	4,427	3,270
19.....	5,229	4,294	4,087	3,573	2,507	5,229	4,274
20.....	7,306	5,540	5,481	4,823	3,076	14,612	10,584
21.....	5,386	4,302	4,217	3,525	2,145	5,386	4,232
22.....	5,252	4,192	4,062	3,552	2,221	5,252	4,097
23.....	4,917	4,042	3,936	3,374	1,989	4,917	3,954
24.....	5,927	4,609	4,527	3,868	2,493	11,854	8,634
25.....	4,204	3,463	3,316	3,138	1,826	4,204	3,399
Total.....	110,131	86,615	82,889	70,932	46,671	138,544	102,606

* In Wards 7, 9, 13, 16, 20, and 24, electors may vote for two Aldermen.

Results of Municipal Election, 1901. — *Continued.*

WARD.	FOR COUNCILMEN.		FOR SCHOOL COMMITTEE.	
	* Possible Vote.	Actual Vote.	† Possible Vote.	Actual Vote.
1.....	13,548	9,949	52,060	33,337
2.....	13,374	9,611	46,590	26,919
3.....	10,338	7,619	38,900	22,760
4.....	8,619	5,791	32,230	17,782
5.....	8,550	5,901	30,750	17,736
6.....	11,247	7,295	40,190	19,812
7.....	7,881	4,686	29,230	15,521
8.....	13,080	8,752	45,410	24,012
9.....	12,867	8,376	45,830	24,567
10.....	12,492	8,316	49,430	31,001
11.....	12,519	8,905	57,120	39,518
12.....	12,435	8,705	49,550	30,964
13.....	12,123	8,150	41,800	22,148
14.....	14,754	10,620	55,400	34,910
15.....	12,204	8,499	46,210	27,162
16.....	12,669	8,651	47,620	28,819
17.....	13,749	10,069	50,090	30,529
18.....	13,281	8,495	48,060	26,529
19.....	15,687	11,362	58,200	35,999
20.....	21,918	15,687	87,230	55,818
21.....	16,158	11,754	66,340	44,839
22.....	15,756	11,205	60,190	39,151
23.....	14,751	11,410	58,640	39,906
24.....	17,781	12,682	70,360	44,960
25.....	12,612	9,431	49,800	32,788
Total.....	330,393	231,921	1,257,230	767,487

* Possible vote for Councilmen equals number of registered voters multiplied by 3.

† Possible vote for School Committee equals aggregate number of registered voters (male and female, see p. 223) multiplied by 10.

Results of Municipal Election, 1901.—*Concluded.**Per cent. of Actual to Possible Vote.*

WARD.	For Mayor.	For Street Commissioner.	On License.	On Term of Office of City Clerks.	For Aldermen.	For Councilmen.	For School Committee.
1.....	80.96	78.03	66.34	38.88	80.76	73.44	64.04
2.....	81.49	76.18	62.25	40.20	80.51	71.86	57.78
3.....	79.66	76.70	67.06	47.04	77.63	73.70	58.51
4.....	75.04	72.43	59.28	38.67	72.40	67.19	55.17
5.....	79.12	75.86	64.63	42.04	76.91	69.02	57.68
6.....	82.48	71.43	54.36	40.70	69.06	64.86	49.30
7.....	75.10	70.04	59.76	39.97	63.53	59.46	53.10
8.....	75.48	70.99	59.63	43.07	70.73	66.91	52.88
9.....	77.78	49.85	60.64	39.36	66.61	65.10	53.60
10.....	75.41	72.00	61.38	35.49	73.66	66.57	62.72
11.....	76.71	73.78	66.64	36.90	75.58	71.13	69.18
12.....	75.49	73.56	63.67	44.70	74.81	70.00	62.49
13.....	80.95	72.98	60.90	43.60	70.58	67.23	52.99
14.....	80.72	77.76	68.02	47.95	77.39	71.98	63.01
15.....	77.02	75.12	64.41	43.07	73.65	69.64	58.77
16.....	76.96	73.76	63.53	44.23	69.19	68.28	60.52
17.....	79.01	76.30	66.24	48.42	78.16	73.23	60.95
18.....	75.02	70.91	56.97	44.36	73.86	63.96	55.20
19.....	82.12	78.16	68.33	47.94	81.74	72.43	61.85
20.....	75.83	75.02	66.01	42.10	72.43	71.57	63.99
21.....	79.87	78.30	65.45	39.83	78.57	72.74	67.59
22.....	79.82	77.34	67.63	42.29	78.01	71.12	65.05
23.....	82.20	80.05	68.62	40.45	80.41	77.35	68.05
24.....	77.76	76.38	65.26	42.06	72.84	71.32	63.90
25.....	82.37	78.88	74.64	43.43	80.85	74.78	65.84
Total.....	78.65	75.26	64.41	42.38	74.06	70.20	61.05

Votes on Acts and Questions Submitted to the People.

Chapter 110, Acts of 1821. — “An Act to Establish the City of Boston.” Adopted March 4, 1822. Yes, 2,797; no, 1,881.

Resolve of the Common Council of November 26, 1844. — Four propositions were submitted to the people December 9, 1844:

1. Whether the people were in favor of procuring a supply of water, at the expense of the city, from Long Pond in Natick and Framingham or from any of the sources adjacent thereto. Adopted. Yes, 6,260; no, 2,204.

2. Whether the people would instruct the City Council to apply to the Legislature for suitable legislation to carry the first proposition into effect. Adopted. Yes, 6,252; no, 2,207.

3. Whether the people were in favor of procuring a supply of water, at the expense of the city, from any other source which might be thereafter decided upon by the City Council. Defeated. Yes, 1,206; no, 7,081.

4. Whether the people would instruct the City Council to apply to the Legislature for suitable legislation to carry the third proposition into effect. Defeated. Yes, 1,194; no, 7,144.

Chapter 167, Acts of 1846. — “An Act for Supplying the City of Boston with Pure Water.” Adopted April 13, 1846. Yes, 4,637; no, 348.

Chapter 448, Acts of 1854. — “An Act to Revise the Charter of the City of Boston.” Adopted November 13, 1854. Yes, 9,166; no, 990.

Chapter 185, Acts of 1875. — “An Act for the Laying Out of Public Parks in or near the City of Boston.” Adopted June 9, 1875. Yes, 3,706; no, 2,311.

Chapter 41, Resolves of 1889. — Proposed Article of Amendment to the Constitution “Forbidding the Manufacture and Sale of Intoxicating Liquors to be used as Beverage.” Defeated April 22, 1889. Yes, 10,669; no, 31,699.

Chapter 473, Acts of 1893. — “An Act relating to the Election of Members of the Board of Aldermen.” Adopted November 7, 1893. Yes, 26,955; no, 19,622.

Chapter 481, Acts of 1893. — “An Act to Provide for Rapid Transit in Boston and Vicinity.” Defeated November 7, 1893. Yes, 24,012; no, 27,588.

Chapter 548, Acts of 1894. — “An Act to Incorporate the Boston Elevated Railway Company and to Promote Rapid Transit in the City of Boston and Vicinity.” Adopted July 24, 1894. Yes, 15,542; no, 14,162.

Chapter 436, Acts of 1895. — “Is it Expedient that Municipal Suffrage be Granted to Women?” Defeated November 5, 1895. Yes, 22,401; no, 42,502.

Chapter 410, Acts of 1896. — “An Act Providing a Salary for the Members of the Common Council of the City of Boston.” Adopted December 15, 1896. Yes, 35,152; no, 26,517.

Chapter 361, Acts of 1897. — “Act to Consolidate the Board of Aldermen and the Common Council and to reorganize the City Government of the City of Boston.” Defeated November, 1897. Yes, 24,906; no, 31,105.

Chapter 344, Acts of 1899.—“An Act to Make Eight Hours a Day’s Work for City and Town Employees.” Adopted December 12, 1899. Yes, 60,386; no, 14,483.

Chapter 338, Acts of 1899.—“An Act to Authorize the Replacing of Street Car Tracks on Boylston and Tremont Streets in the City of Boston.” Defeated December 12, 1899. Yes, 26,166; no, 51,643.

Chapter 332, Acts of 1901.—“An Act Relative to the Terms of Office of City Clerks.” Adopted December 10, 1901. Yes, 29,186; no, 17,485.

INDEX.

	PAGE		PAGE
A		B	
Acts submitted to people —		Bacteriological Laboratory, direc-	
Vote on, 1821-1901.....	305, 306	tor of.....	55
Aldermanic districts.....	120	Badges —	
Aldermen, Board of —		Committee on.....	31
Chairmen of, 1855-1902.....	176, 177	Bark and wood, Measurers of....	107
Clerk of.....	10	Bath Department.....	44
Meetings, time of.....	14	Committee on.....	32
Members of, 1892-1901.....	165-174	Bath-houses, list of.....	44, 45
Past and present members of, 180-184		Beef, Weighers of.....	103
Present members of.....	9, 10	Births, Registrar of.....	78
Rules and orders of.....	15-18	Board of Aldermen. See <i>Alder-</i>	
Salary of members of.....	9	<i>men, Board of.</i>	
Special committees of.....	31	Boilers and heavy machinery,	
Standing committees of.....	31	Weighers of.....	103, 104
Summary of vote for, 1901..301, 302, 304		Boston and Cambridge Bridges	
Vote for, by precincts, 1901... 283-289		Commission.....	94
Animals, Inspector of.....	55	Boston, City of —	
Annexations.....	6	Aldermanic districts.....	120
Appeal, Board of.....	94	Animal inspector.....	55
Appointments, method of —		Annexations.....	6
Executive officers.....	36, 37	Appropriations met by taxes	
Other officers.....	91, 92	and general revenue, 1885-	
Appropriations —		1902.....	235
Committee on.....	32	Area by wards.....	212
Met by taxes and general rev-		Area, islands in harbor.....	213, 214
enue, 1885-1902.....	235	Area, land, flats and water... 222, 225	
Architectural Division.....	73	Assessed polls. See <i>Statistics.</i>	
Area —		Assessors' statistics.....	233, 234
Boston, by wards.....	212	Baeteriological laboratory,	
Boston, land, flats and water, 222, 225		director of.....	55
Islands in harbor.....	213, 214	Bridges of.....	70, 71, 81-85, 95
Armories and Military Affairs —		Cemeteries of.....	47
Committee on.....	31	Charter adopted.....	6
Art Department.....	93	City Council, past and present	
Committee on.....	32	members.....	180-206
Assessed polls. See <i>Statistics.</i>		City Government, 1902.....	9-14
Assessing Department.....	38	City Governments, 1892-1901.. 165-174	
Committee on.....	32	City Physician.....	55
Assessment districts.....	39-43	Congressmen.....	210
Assessors' statistics, 1901.....	233, 234	Congressional districts.....	210
Auditing Department.....	43	Constables.....	105, 106, 113
Committee on.....	32	Consuls in.....	211

	PAGE		PAGE
Boston, City of. — <i>Continued.</i>		Boston, City of. — <i>Continued.</i>	
Collateral Loan Company.....	96	Schools, teachers and pupils,	115
Cows, number of.....	233	Seal of	7
Debt statistics.....	238, 239	Sinking-funds and interest... 237-242	
Departments of. See <i>Departments of the city.</i>		Special Law Department.....	117
Diphtheria culture stations... 57, 58		State election statistics. See <i>Statistics.</i>	
Election statistics. See <i>Statistics.</i>		Statues, monuments and fountains.....	71, 77
Executive departments, list of.....	38-90	Stores taxed.....	233
Executive officers, salary, term of office, etc.....	36, 37	Taxes and valuation, 1885-1901.....	234
Expenditures, 1874-1901.....	236	Taxes and valuation, 1901.....	224, 227
Horses, number of.....	233	Tax-rates, 1885-1901.....	234
Hotels and houses taxed.....	233	Truant officers.....	113, 114
Interest and sinking-funds... 237-242		Undertakers in.....	117-119
Islands in Harbor.....	213, 214	Vacant houses.....	233
Justices of the peace to solemnize marriages.....	101-103	Valuation and taxes, 1885-1901,	234
Lamps, distribution of.....	62	Valuation and taxes, 1901.....	224, 227
Mayors of, 1822-1902.....	175, 176	Votes. See <i>Statistics.</i>	
Medical examiners.....	103	Voting Machine Commissioners.....	119
Medical inspectors.....	55	Ward lines.....	121-131
Milk and vinegar inspector..	55	Ward-rooms in.....	73
Morgue.....	58	Water debt.....	241, 242
Municipal courts of.....	98-101	Workingmen's Loan Association.....	119
Officers paid by fees.....	103-107	Bridge Division.....	80
Officers of, other than executive.....	91-119	Bridges.....	70, 71, 81-85, 95
Old South Association.....	107	Brighton —	
Orators of.....	207, 208	Annexation of, etc.....	6
Origin of.....	6	Municipal Court.....	99
Parks, boulevards and playgrounds.....	69, 74-77	Building Department.....	45
Pedlers, Superintendent of... 55		Committee on.....	32
Pilot Commissioners.....	107	Building limits.....	46
Population, 1638-1900.....	216	Buildings taxed, 1901.....	233
Population, 1885, 1890, 1895... 217, 218		Bunker Hill Day, Committee on..	35
Population of, 1900.....	215, 225		
Population by precincts, 1900,	228-232	C	
Population per acre of land.. 222		Cambridge and Boston Bridges	
Police Department.....	108-110	Commission.....	94
Port Physician.....	55	Cambridge Bridge Commission..	96
Port statistics.....	220	Carriages, Inspector of.....	109
Precinct lines.....	132-164	Cemeteries.....	47
Prison.....	110	Cemetery Department.....	46
Probation officers of.....	101	Committee on.....	32
Provisions inspectors.....	55	Charlestown —	
Public grounds in.....	74	Annexation of, etc.....	6
Public officers, salary, term of office, etc.....	36, 37, 91, 92	Municipal Court.....	99
Referenda, votes on, 1821-1901, 305, 308		Children's Institutions Department.....	47
School census, 1901.....	219, 225	City and county debt.....	238-240
School Department.....	110-117	City Clerk Department.....	48
School tax, 1885-1901.....	234	Committee on.....	32
Schools, list of.....	112, 116, 117	City Clerks, term of office —	
		Vote on, 1901.....	300, 301, 302, 304

	PAGE		PAGE
City Council —		Consuls in Boston.....	211
Joint special committees of...	35	Corporation Counsel.....	63
Joint standing committees of,	32-35	Councillors —	
Past and present members of,	180-206	Summary of vote for, 1901....	301
Present members of....	9-14	County accounts, Committee on..	31
Rules and orders.....	26-30	County Commissioners.....	96
Stenographer of.....	14	County and city debt.....	238-240
City Departments. See <i>Departments of the city.</i>		County officers —	
City Election Statistics. See <i>Statistics.</i>		Auditor.....	96
City Government, 1902 —		Commissioners.....	96
Aldermanic rules and orders		District Attorney.....	96
of.....	15-18	Index Commissioners.....	97
Committees of.....	31-35	Register of Deeds.....	97
Common Council rules and		Sheriff.....	97
orders.....	19-25	Treasurer.....	96
Joint rules and orders.....	26-30	Court of Land Registration.....	97
City Hall, Committee on new....	35	Court officers —	
City Messenger Department.....	48	Justices of Police, Justices'	
Committee on.....	32	and Municipal Courts.....	209
City of Boston. See <i>Boston, City of.</i>		Municipal Courts:	
City Physician.....	55	Boston proper.....	98
City Solicitor.....	63	Brighton.....	99
Claims —		Charlestown.....	99
Committee on.....	32	Dorchester.....	99
Inspector of.....	109	East Boston.....	100
Clerk of Committees Department,	49	Roxbury.....	100
Committee on.....	32	South Boston.....	100
Coal, Weighers of.....	104	West Roxbury.....	101
Coastwise arrivals.....	220	Probate and Insolvency	
Cochituate water debt.....	241	Court:	
Collateral Loan Company.....	96	Clerk of.....	98
Collecting Department.....	49	Judges of.....	98
Committee on.....	32	Registers of.....	98
Committees, Clerk of.....	49	Probation officers.....	101
Committees of City Government,		Superior Court, civil business:	
1902.....	31-35	Clerks of.....	98
Common Council —		Stenographers of.....	98
Clerk of.....	12	Superior Court, criminal bus-	
Meetings, time of.....	12	ness:	
Members of, 1892-1901.....	165-174	Clerks of.....	98
Past and present members of,	185-206	Stenographer of.....	98
Presidents of, 1822-1902.....	178, 179	Supreme Judicial Court:	
Rules and orders of.....	19-25	Clerks of.....	97, 98
Standing committees of.....	31	Reporter of decisions.....	98
Special committees of.....	31	Cows, number of.....	233
Summary of vote, 1901....	301, 303, 304	Criminal investigation, bureau of,	108
Common Council, against aboli-			
tion of —		D	
Committee on.....	31	Deaths, Registrar of.....	78
Congress of the United States —		Debt —	
Massachusetts delegation to..	210	City of Boston.....	238, 239
Congressional districts concern-		Cochituate water.....	241
ing Boston.....	210	County.....	240
Constables.....	105, 106, 113	Mystic water.....	242
		Summary.....	237, 238
		Deeds, Register of.....	97

	PAGE		PAGE
Departments of the city —		Dwelling-houses, 1901 —	
Art.....	93	Erecting.....	233
Assessing.....	38	Taxed.....	233
Auditing.....	43	Vacant.....	233
Bath.....	44		
Board of Appeal.....	94	E	
Boston and Cambridge		East Boston, Municipal Court....	100
Bridges.....	94	Election Department.....	49
Building.....	45	Committee on.....	32
Cambridge Bridge.....	96	Election Statistics. See <i>Statistics</i> .	
Cemetery.....	46	Elections, Committee on.....	31
Children's Institutions.....	47	Electric wires, Committee on....	31
City Clerk.....	48	Engineering Department.....	50
City Messenger.....	48	Committee on.....	33
Clerk of Committees.....	49	Evacuation Day, Committee on..	35
Collecting.....	49	Executive Departments, List of..	38-90
Election.....	49	Executive officers —	
Engineering.....	50	Salary, term of office, etc....	36, 37
Fire.....	50	Expenditures, 1874-1901.....	236
Health.....	54	Exports and imports.....	220
Hospital.....	59		
Insane Hospital.....	61	F	
Institutions Registration.....	61	Faneuil Hall, etc., Committee on..	31
Lamp.....	62	Fence viewers.....	106
Law.....	63	Ferry Division.....	85
Library.....	63	Field drivers and pound keepers,	106
Market.....	67	Finance, Committee on.....	33
Mayor.....	38	Fire apparatus.....	52-54
Music.....	67	Fire Department.....	50
Overseeing of the Poor.....	67	Committee on.....	33
Park.....	68	Fire districts.....	51
Pauper Institutions.....	71	Fountains, monuments and	
Penal Institutions.....	72	statues.....	71, 77
Police.....	108-110	Fourth of July —	
Printing.....	72	Committee on.....	35
Public Buildings.....	72	Orators.....	207, 208
Public Grounds.....	74	Franklin Fund, Committee on....	31
Registry.....	78		
School.....	110-117	G	
Schoolhouse.....	78	Governor —	
Sinking-funds.....	79	Assessed polls, registration	
Soldiers' Relief.....	79	and vote for, 1891-1901.....	243-248
Special Law.....	117	Registration and vote for,	
Statistics.....	80	1889-1901.....	253-262
Street.....	80	Summary vote, 1901.....	301
Street Laying-out.....	87	Grain, Measurers of.....	106
Transit.....	95	Gymnasia, list of.....	45
Treasury.....	87		
Vessels and Ballast.....	88	H	
Voting Machine.....	119	Harbor of Boston —	
Water.....	88	Improvement of, committee	
Weights and Measures.....	88	on.....	31
Wire.....	89	Islands in.....	213, 214
Diphtheria culture stations.....	57	Pilot Commissioners.....	107
District Attorney.....	96	Harbor Master.....	109
Dorchester —		Hay and straw, Inspectors of	
Annexation of, etc.....	6	pressed.....	106
Municipal Court.....	99	Hay scales, Superintendents of...	106

	PAGE
Haymarket square relief station..	61
Health Department.....	54
Animal inspector.....	55
Bacteriological laboratory, director of.....	55
City Physician.....	55
Committee on.....	33
Diphtheria culture stations...	57, 58
Medical inspectors.....	55
Milk and vinegar inspector...	55
Morgue.....	58
Port Physician.....	55
Provisions inspectors.....	55
Undertakers.....	117-119
High schools.....	112
Horses, number of.....	233
Hospital Department.....	59
Committee on.....	33
Relief station, Haymarket square.....	61
Staff of.....	59
Hotels taxed, 1901.....	233
Houses, 1901—	
Erecting.....	233
Taxed.....	233
Vacant.....	233
I	
Imports and exports.....	220
Index Commissioners.....	97
Insane Hospital Department....	61
Insane persons, officer to trans- port.....	107
Insolvency and Probate Court—	
Clerk of.....	98
Judges of.....	98
Registers of.....	98
Institutions Department—	
Committee on.....	33
Institutions Registration Depart- ment.....	61
Interest and sinking-funds.....	237-242
Introduction.....	5
Islands in Boston Harbor.....	213, 214
J	
Jailer and Sheriff.....	97
Joint rules and orders.....	26-30
Joint special committees.....	35
Joint standing committees.....	32-35
Judiciary, Committee on.....	31
July Fourth—	
Committee on.....	35
Orators on.....	207, 208
June Seventeenth, Committee on..	35
Justices of Police, Justices' and Municipal Courts.....	209

	PAGE
Justices of the peace to solemnize marriages.....	101-103
L	
Labor Day, Committee on.....	35
Lamp Department.....	62
Committee on.....	33
Lamps—	
Committee on.....	31
Distribution of.....	62
Land Registration, Court of.....	97
Law Department.....	63
Special.....	117
Law Department and Ordi- nances, Committee on.....	33
Leather, Measurers of upper....	107
Legislative matters, Committee on	33
Library Department.....	63
Branch libraries.....	65
Central library.....	65
Committee on.....	33
Delivery stations.....	66
System of.....	64
Licenses, Committee on.....	31
Lieutenant-Governor—	
Summary of vote for, 1901....	301
Liquor licenses—	
Summary of vote on, 1901. 301, 302, 304	
Vote on, 1889-1901.....	298, 299
Lime, Inspector of.....	106.
M	
Marble, freestone and soap- stone, Surveyor of.....	106
Market Department.....	67
Committee on.....	33
Markets, Committee on.....	31
Marriages—	
Justices of the peace to sol- emnize.....	101-103
Registrar of.....	78
Massachusetts delegation to Con- gress.....	210
Mayor—	
Assessed polls, registration and vote for, 1891-1901, 243-248, 276-279	
Department of.....	38
Registration and vote for, 1891-1901.....	269-271
Salary of.....	9
Summary of vote for, 1901, 301, 302, 304	
Vote for, 1888-1901.....	272-275
Vote for, by precincts, 1901....	280-282
Mayors—	
List of, 1822-1902.....	175, 176
Place and date of birth of....	175, 176

	PAGE		PAGE
Mayor's Address, Committee on..	35	Poor Department, Overseeing of,	67
Medical examiners.....	103	Committee on.....	33
Medical inspectors.....	55	Population—	
Memorial Day, Committee on....	35	Boston, 1638-1900.....	216
Milk and vinegar inspector.....	55	Boston, 1885, 1890, 1895.....	217, 218
Monuments, statues and foun-		Boston, 1900.....	215, 225
tains.....	71, 77	Boston, 1900, by precincts....	228-232
Morgue.....	58	Boston, per acre of land.....	222
Municipal Courts—		Port Physician.....	55
Boston proper.....	98	Port statistics.....	220
Brighton.....	99	Port keepers and field drivers..	106
Charlestown.....	99	Precinct lines.....	132-164
Dorchester.....	99	Precinct population, 1900.....	228-232
East Boston.....	100	President—	
Roxbury.....	100	Assessed polls, registration	
South Boston.....	100	and vote for, 1892-1900....	243-247
West Roxbury.....	101	Registration and vote for,	
Municipal Election. See <i>Statis-</i>		1880-1900.....	249, 250
<i>tics</i> .		Vote for, 1888-1900.....	251, 252
Municipal Register—		Printing, Committee on.....	34
Introduction.....	5	Printing Department.....	72
Music Department.....	67	Prison, City.....	110
Committee on.....	33	Prison Inspection, Committee on,	31
Mystic water debt... ..	242	Probate and Insolvency Court—	
		Clerk of.....	98
N		Judges of.....	98
Normal School.....	112	Registers of.....	98
		Probation officers.....	101
O		Provisions inspectors.....	55
Old South Association in Boston..	107	Public Buildings Department....	72
Orators of Boston.....	207, 208	Architectural Division.....	73
Ordinances and Law Depart-		Committee on.....	34
ment, Committee on.....	33	Public buildings in charge of,	73
Origin of City of Boston.....	6	Public Grounds Department.....	74
Overseeing of Poor Department..	67	Committee on.....	34
Committee on.....	33	Statues, monuments and foun-	
		tains.....	77
P		Public improvements—	
Park Department.....	68	Committee on.....	31
Bridges of.....	70	Public Lands, Committee on.....	34
Committee on.....	33	Public officers.....	36-119
Statues and fountains of.....	71	Public Schools—	
Parks, boulevards and play-		Holidays and vacations.....	116
grounds.....	69	List of.....	112, 116, 117
Patriots' Day, Committee on.....	35	Medical inspectors.....	55-57
Pauper Institutions Department..	71	Teachers and pupils, number	
Paying Division.....	85	in 1902.....	115
Pedlers, Superintendent of.....	55	Q	
Penal Institutions Department... ..	72	Quarantine grounds.....	55
Petroleum, Inspectors of.....	107		
Pilot Commissioners.....	107	R	
Playgrounds, parks and boule-		Railroad bridges.....	83-85
vards.....	69	Railroads, Committee on.....	31
Police, Committee on.....	34	Referenda, votes on, 1821-1901....	305, 306
Police Department.....	108-110	Register of Deeds.....	97
Police stations.....	109	Registered voters. See <i>Statistics</i> ,	
Polls assessed. See <i>Statistics</i> .			

PAGE		PAGE
Registry Department.....	78	Statistics —
Committee on.....	34	Appropriations met by taxes
Relief Station, Haymarket square,	61	and general revenue, 1885-
Representatives —		1902.....
Summary of vote for, 1901....	301	Area of Boston.....
Roxbury —		Area of Boston, land, flats
Annexation of, etc.....	6	and water.....
Municipal Court.....	100	Assessors', 1901.....
Rules and Orders —		Boulevards, etc.....
Board of Aldermen.....	15-18	Bridges.....
Committee on.....	31	Buildings taxed.....
Committee on (joint).....	35	Cochituate water debt.....
Common Council.....	19-25	Debt, series of years.....
Joint.....	26-30	Executive officers, salary,
		term of office, etc.....
S		Expenditures, 1874-1901.....
Salaries of public officers ...	36, 37, 91, 92	Hotels taxed.....
Sanitary Division.....	86	Houses erecting, taxed and
Scales, Superintendents of hay..	106	vacant.....
School Census, 1901.....	219, 225	Imports and exports.....
School Committee —		Islands in Boston Harbor....
Meetings, time of.....	111	Lamps, number of.....
Summary of vote for, 1901,		Monuments, statues, etc.....
301, 303, 304		Municipal Election:
Vote for by wards, 1901.....	290-293	Aldermen, summary vote
Women registered and voting		for, 1901.....
1887-1901.....	294-297	Aldermen, vote for by pre-
School Department.....	110-117	cincts, 1901.....
Superintendent.....	113	Assessed polls, 1895-1901....
Supervisors.....	113	Assessed polls, 1901.....
Truant officers.....	113, 114	Assessed polls, 1901, by pre-
School-house Department.....	78	cincts.....
School tax, 1885-1901.....	234	City Clerks, terms of office,
Schools —		vote on, 1901.....
Holidays and vacations of....	116	300, 301, 302, 304
List of.....	112, 116, 117	Common Council, summary
Medical inspectors of.....	55	vote for, 1901.....
Teachers and pupils, number		Liquor licenses, vote on,
in 1902.....	115	1889-1901.....
Schools and School-houses —		Mayor, assessed polls, regis-
Committee on.....	34	tration and vote for, 1891-
Seal of City of Boston.....	7	1901.....
Senators —		Mayor, assessed polls, regis-
Summary of vote for, 1901....	301	tration and vote for, 1895-
Sewer Division.....	86	1901.....
Sheriff and jailor.....	97	276-279
Sinking-funds and interest.....	237-242	Mayor, registration and vote
Sinking-funds Department.....	79	for, 1891-1901.....
Small-pox Hospital, removal of —		Mayor, summary vote for,
Committee on.....	35	1901.....
Soldiers' Relief Department.....	79	Mayor, vote for, 1888-1901... 272-275
South Boston, Municipal Court..	100	Mayor, vote for by pre-
Special Law Department.....	117	cincts, 1901.....
State Aid, Committee on.....	31	Referenda, votes on, 1821-
State Election. See <i>Statistics</i> .		1901.....
Statistics Department.....	80	305, 306
Committee on.....	34	Registered voters, 1895..... 217
		Registered voters, 1895-1901, 276-279
		Registered voters, male and
		female, 1901.....

	PAGE		PAGE
Statistics. — <i>Continued.</i>		Statistics. — <i>Concluded.</i>	
Municipal Election. — <i>Concluded.</i>		State Election. — <i>Concluded.</i>	
Registered voters, male and female, by precincts, 1901, 228-232		Representatives, summary vote for, 1901.....	301
School Committee, summary vote for, 1901.....	301, 303, 304	Senators, summary vote for, 1901.....	301
School Committee, vote for by wards, 1901.....	290-293	Tax-rates, 1885-1901.....	234
School Committee, women registered and voting, 1887-1901.....	294-297	Valuation and taxes, 1885-1901.....	234
Street Commissioner, summary vote for, 1901.....	301, 302, 304	Valuation and taxes, 1901....	224, 227
Mystic water debt.....	242	Statues, fountains and monuments.....	71, 77
Orators of Boston.....	207, 208	Stores taxed, 1901.....	233
Parks, area of, etc.....	69, 74-77	Straw and hay, Inspectors of	106
Population of Boston, 1638-1900.....	216	Street-cleaning Division.....	86
Population of Boston, 1885, 1890, 1895.....	217, 218	Street Commissioner — Summary of vote for, 1901..	301, 302, 304
Population by precincts, 1900, 228-232		Street Department —	
Population of Boston, 1900, by nativity and sex.....	215, 225	Bridge Division.....	80
Population per acre of land..	222	Central office.....	80
Port statistics.....	220	Committee on.....	34
Public grounds, area of.....	74-77	Ferry Division.....	85
Public officers, list of, salaries, manner of appointment, etc., 36, 37, 91, 92		Paving Division.....	85
Referenda, votes on, 1821-1901..	305, 306	Sanitary Division.....	86
School census, 1901.....	219, 225	Sewer Division.....	86
School tax, 1885-1901.....	234	Street-cleaning Division.....	86
Schools, teachers and pupils..	115	Street-watering Division.....	86
Sinking-funds and interest... 237-242		Street Laying-out Department... Committee on.....	87, 34
State Election:		Street-watering Division.....	86
Assessed polls, 1901.....	221	Superior Court, civil business — Clerks of.....	98
Assessed polls, registered voters and vote, 1890-1901, 263-268		Stenographers of.....	98
Councillors, summary vote for, 1901.....	301	Superior Court, criminal business — Clerks of.....	98
Governor, assessed polls, registration and vote for, 1891-1901.....	243-248	Stenographer.....	98
Governor, registration and vote for, 1890-1901.....	253-256	Supervisors of Schools.....	113
Governor, summary of vote	301	Supreme Judicial Court — Clerks of.....	97, 98
Governor, vote for, 1889-1901, 257-262		Reporter of Decisions.....	98
Lieutenant-Governor, summary vote for, 1901.....	301	Suffolk, County of —	
President, assessed polls, registration and vote for, 1892-1901.....	243-247	Accounts, Committee on.....	31
President, registration and vote for, 1880-1900.....	249, 250	Commissioners.....	96
President, vote for, 1888-1900.....	251, 252	Debt.....	240
Registered voters, 1901.....	221	Officers:	
Registered voters, 1890-1901, 263-268		Auditor.....	96
		Court of Land Registration,	97
		District Attorney.....	96
		Index Commissioners.....	97
		Register of Deeds.....	97
		Sherif.....	97
		Treasurer.....	96
		T	
		Tax for schools, 1885-1901.....	234
		Tax-rates, 1885-1901.....	234
		Taxed buildings, 1901.....	233

	PAGE
Taxes and general revenue—	
Appropriations met by, 1885-1902.....	235
Taxes and valuations, 1901.....	224, 227
Taxes and valuations, 1885-1901....	234
Transit Commission.....	95
Treasury Department.....	87
Committee on.....	34
Truant officers.....	113, 114
U	
Undertakers, list of.....	117-119
United States Congress—	
Massachusetts delegation to..	210
Upper Leather, Measurers of.....	107
V	
Vacant dwellings, 1901..	233
Valuation and taxes, 1901.....	224, 227
Valuation and taxes, 1885-1901....	234
Vessels and Ballast Department..	88
Committee on.....	34
Votes. See <i>Statistics</i> .	
Voting Machine Commissioners..	119

	PAGE
W	
Ward lines.....	121-131
Ward precincts.....	132-164
Ward-rooms.....	73
Water Debt—	
Cochituate.....	241
Mystic.....	242
Water Department.....	88
Committee on.....	34
Weights and Measures Department.....	88
Committee on.....	34
West Roxbury—	
Annexation of, etc.....	6
Municipal Court.....	101
Wire Department.....	89
Committee on.....	35
Women—	
Registered and voting for School Committee, 1887-1901, 294-297	294-297
Wood and Bark, Measurers of... ..	107
Workingmen's Loan Association.....	119



