


BOSTON PUBLIC LIBRARY



3 9999 06660 938 7

No. * 6357.19

1905



GIVEN BY

Boston City Messenger

THE
MUNICIPAL REGISTER

FOR 1905.



SEAL OF THE CITY.



MT Callahan, Boston.



Patrick A. Collins

THE
MUNICIPAL REGISTER
FOR 1905,

CONTAINING

A REGISTER OF THE CITY GOVERNMENT,

THE

RULES OF THE BOARD OF ALDERMEN, COMMON
COUNCIL, AND CITY COUNCIL,

A LIST OF EXECUTIVE AND OTHER PUBLIC OFFICERS AND
VARIOUS STATISTICS RELATING TO THE CITY.

COMPILED BY THE STATISTICS DEPARTMENT.

[CITY DOCUMENT No. 45.]



✓
BOSTON :
MUNICIPAL PRINTING OFFICE.
1905.

*

6357.19

Cont.

Boston. City Messenger Department.
Oct 21, 1905.

1905.



ALLIED PRINTING
TRADES UNION
COUNCIL
BOSTON, MASS.

INTRODUCTION.

The City has annually since 1821 issued a volume containing, until 1829, a register of the City Council and a list of the officers. In 1829, the City Charter, in 1830, the Acts relating to Boston and the ordinances, and in 1832, an index, were added. The volume for 1822 contains fifteen pages, and for 1840 eighty-five pages, and three pages of index. The volumes up to and including 1840 bear the title of *The Rules and Orders of the Common Council*, and since that year the title of *THE MUNICIPAL REGISTER*. *THE MUNICIPAL REGISTER* for 1841 contains the Rules and Orders of the Common Council, joint rules, ordinances of the City, statutes of the Commonwealth relating to the City, a list of the public schools, the City Government of 1841, the committees and departments (consisting at that time of the treasury, law, police, health, public land and buildings, lamps and bridges, fire, and public charitable institutions), and a list of the ward officers; from 1842 to 1864, it also contains a list of the members of preceding City Governments, a necrological record of those members, the latest ordinances and the special statutes relating to the City; in 1851 a list of the annual orators was added, and in 1853 a map of the City and the Rules of the Board of Aldermen were inserted; in 1876 statistics of registration and voting were included, and since 1879 in tabulated form; in 1883 portraits of the Mayor and presiding officers of the two branches of the City Council were included, and in 1888 a list of the members of the past City Governments of Roxbury and Charlestown was added, and continued to 1890. From 1889 to 1896, inclusive, *THE MUNICIPAL REGISTER* contained a compilation of the Charter and Acts subsequently passed, in the place of which an index of said Charter and Acts was substituted in 1897. The Boston charter and index are again omitted this year; otherwise *THE MUNICIPAL REGISTER* of this year is in substantially the form of all other *MUNICIPAL REGISTERS* since 1889.

By the direction of the Joint Committee on Rules and Orders *THE MUNICIPAL REGISTER* of 1905 has been compiled by the Statistics Department. Text and tables have been revised, and several new tables, with additional text, have been incorporated.

ORIGIN AND GROWTH OF BOSTON.

THE Royal Patent incorporating the Governor and Company of Massachusetts Bay in New England passed the seals March *4, 1628-29. At a General Court, or Meeting of the Company, on August *29 of that year it was voted "that the Government and patent should be settled in New England." To that end Governor Winthrop led the Puritan Exodus in 1630. Soon after his arrival at Salem on June *12, 1630, he proceeded with a large following to Charlestown, where a plantation had been established the summer before. The Assistants held three Courts at Charlestown in the interval, August *23 to September *28, inclusive. At their meeting on September *7, they "ordered that Trimountaine shalbe called Boston; Mattapan, Dorchester; and the towne upon Charles River, Waterton." Thus Shawmut of the Indians was named Boston, probably out of gratitude to the Merchants of Boston in Lincolnshire, who had subscribed generously to the stock of the Company.

In the course of the summer, Governor Winthrop with the patent chose Boston as his abiding place. The first "Court" held in Boston was a "General Court" on October *19, "for establishing of the government." On October *3, 1632, Boston was formally declared to be "the fittest place for publique meetings of any place in the Bay."

Boston was the first town in Massachusetts to become a city. It was incorporated February 23, 1822, by St. 1821, c. 110, adopted March 4, 1822. This act was revised by St. 1854, c. 448, commonly called the City Charter, adopted November 13, 1854.

The neck of land called Boston, still called Boston Proper, contained perhaps 700 acres of land, judging from the 783 acres shown by the official survey of 1794. In the interval 1630-37, Boston acquired jurisdiction over most of the territory now included in Chelsea, Winthrop, Revere, East Boston, Brookline, Quincy, Braintree, Randolph and Holbrook, besides certain

* Old Style.

islands in the harbor. From 1637 till May 13, 1640, when "Mount Woollaston" was set off as Braintree, Boston exercised jurisdiction over a territory of at least 40,000 acres. Within its present limits there are only 27,300 acres, including flats and water.


Since 1640, grants of land have been made to Boston by the General Court as follows: (1) October *16, 1660, 1,000 acres "for the use of a free schoole, layd out in the wilderness or North of the Merimake River" (in Haverhill), in 1664. (2) June *27, 1735, in abatement of Province Tax, three townships, each six miles square, or 69,120 acres in all. These townships later became the Towns of Charlemont, Colrain, and Pittsfield. Boston sold its interest in them June *30, 1736, for £3,660. (3) June 26, 1794, a township of land in Maine (23,040 acres) "to build a public hospital." This tract was sold by the City April 6, 1833, for \$4,200.

Muddy River was set off as the Town of Brookline on November *13, 1705, and Rumney Marsh was set off as the Town of Chelsea January *8, 1739.

The principal annexations of territory included within the present limits of the City of Boston, have been made as follows:

(1) Noddle's Island, by order of Court of Assistants, March *9, 1636-37. (2) South Boston set off from Dorchester, March 6, 1804, by St. 1803, c. 111. (3) Washington Village set off from Dorchester, May 21, 1855, by St. 1855, c. 468. (4) Roxbury, January 6, 1868, by St. 1867, c. 359, accepted September 9, 1867. Roxbury received its name by order of the Court of Assistants, October *8, 1630. It was incorporated a City, March 12, 1846, by St. 1846, c. 95, accepted March 25, 1846. (5) Dorchester, January 3, 1870, by St. 1869, c. 348, accepted June 22, 1869. It received its name September *7, 1630, by order of the Court of Assistants. (6) Brighton, January 5, 1874, by St. 1873, c. 303, accepted October 7, 1873. Set off from Cambridge as the Town of Brighton, February 24, 1807, by St. 1806, c. 65. (7) Charlestown, January 5, 1874, by St. 1873, c. 286, accepted October 7, 1873. Settled July *4, 1629. It was incorporated a City, February 22, 1847, by St. 1847, c. 29, accepted March 10, 1847. (8) West Roxbury, January 5, 1874, by St. 1873, c. 314, accepted October 7, 1873. It was set off from Roxbury and incorporated a Town, May 24, 1851, by St. 1851, c. 250.

* Old Style.



THE CITY SEAL

As it appeared prior to 1827.

The City Seal was adopted by "An Ordinance to Establish the City Seal," passed January 2, 1823, which provides "That the design hereto annexed, as sketched by John R. Penniman, giving a view of the City, be the device of the City Seal; that the motto be as follows, to wit: 'Sicut patribus sit Deus nobis'; and that the inscription be as follows:— 'Bostonia condita, A.D. 1630. Civitatis regimine donata, A.D. 1822.'" The motto is taken from 1 King's, viii., 57.

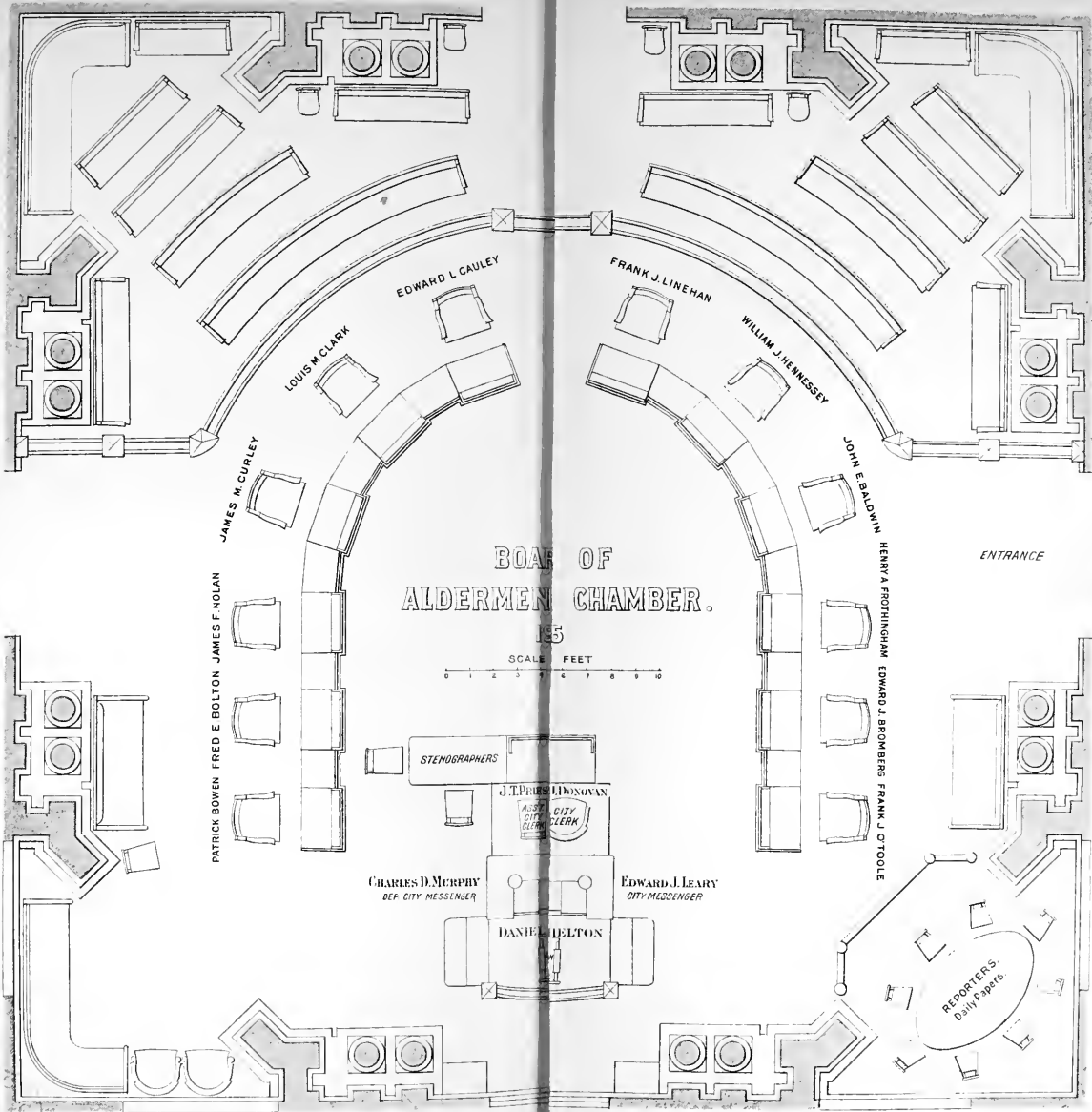
The seal as it then appeared is shown above.

The seal as it was afterwards changed, and has ever since continued to be used, first appeared on page 221 of the volume of laws and ordinances, commonly known as the "First Revision," published in 1827, and is continued as the City Seal at the present time by Revised Ordinances of 1898, Chapter 1, Section 5, which provides that "The seal of the City shall be circular in form; shall bear a view of the City; the motto 'SICUT PATRIBUS SIT DEUS NOBIS,' and the inscription, 'BOSTONIA CONDITA, A.D. 1630. CIVITATIS REGIMINE DONATA, A.D. 1822,' as herewith set forth."

The seal as changed in 1827, and as it has ever since appeared, is shown opposite the title page.



Daniel A. Whelton



BOARD OF
ALDERMEN CHAMBER.

15

SCALE FEET



STENOGRAPHERS

J. J. PHELAN
CITY CLERK
J. J. DONOVAN
ASSISTANT CITY CLERK

CHARLES D. MURPHY
CITY MESSENGER

EDWARD J. LEARY
CITY MESSENGER

DANIEL BOLTON

REPORTERS
Daily Papers

ENTRANCE

PATRICK BOWEN FRED E. BOLTON JAMES F. NOLAN

HENRY A. FROTHINGHAM EDWARD J. BROMBERG FRANK J. O'TOOLE

JAMES M. CURLEY

LOUIS M. CLARK

EDWARD L. CAULEY

FRANK J. LINEHAN

WILLIAM J. HENNESSEY

JOHN E. BALDWIN

GOVERNMENT
OF THE
CITY OF BOSTON.
1905.

PATRICK A. COLLINS, *Mayor*,

Residence, 74 Corey road, Brighton.

Salary, \$10,000.

[Stat. 1885, Chap 266; Stat. 1895, Chap. 499, § 1; Rev. Ord. 1898,
Chap. 2.]

BOARD OF ALDERMEN.

Salary, \$1,500 each.

[Stat. 1903, Chap. 426.]

DANIEL A. WHELTON, *Chairman*.

JOHN E. BALDWIN . . . 51 Emerson street, South Boston.
FRED E. BOLTON 14 Howland street, Roxbury.
PATRICK BOWEN 1501 Washington street.
EDWARD J. BROMBERG . . 185 Poplar street, Roslindale.
EDWARD L. CAULEY . . . 4 Mystic street, Charlestown.
LOUIS M. CLARK 44 Mill street, Dorchester.
JAMES M. CURLEY 847 Albany street, Roxbury.
HENRY A. FROTHINGHAM . 493 Commonwealth avenue.
WILLIAM J. HENNESSEY, 333 Geneva avenue, Dorchester.
FRANK J. LINEHAN, 195 West Fifth street, South Boston.
JAMES F. NOLAN . 234 Bennington street, East Boston.
FRANK J. O'TOOLE . . 24 Kenilworth street, Roxbury.
DANIEL A. WHELTON 61 Allen street.

Clerk, ex officio.

EDWARD J. DONOVAN, 40 Ridgemont street, Allston.

Salary, \$5,000.

[Stat. 1854, Chap. 448, § 30 ; Stat. 1885, Chap. 266, § 2 ; Stat. 1901, Chap. 332 ; Rev. Ord. 1898, Chap. 11.]

 Regular meetings, Mondays at 3 P.M.

COMMON COUNCIL.

Salary, \$300 each.

[Stat. 1896, Chap. 410.]

ARTHUR W. DOLAN, *President*.*Ward 1.* — LEWIS B. MCKIE, 94 Princeton street.

ROBERT E. SEXTON, 431 Saratoga street.

ERNEST W. WOODSIDE, 86 West Eagle street.

Ward 2. — WILLIAM G. DONOVAN, 160 Liverpool street.

MICHAEL H. FITZGERALD, 231 Maverick street.

BERNARD F. HANRAHAN, 180 Paris street.

Ward 3. — JOHN J. CONWAY, 8 Sprague street.

MICHAEL J. EAGAN, 69 High street.

THOMAS F. FITZGERALD, 41 Mt. Vernon street.

Ward 4. — JOHN D. CADOGAN, 23 Brighton street.

JOHN F. COLLINS, 98 Baldwin street.

WILLIAM E. MAGURN, 1 Green's block.

Ward 5. — ARTHUR W. DOLAN, 49 Monument square.

WILLIAM F. MURRAY, JR., 65 Monument avenue.

JOSEPH M. SULLIVAN, 13 Park street.

Ward 6. — PHILIP J. MCGONAGLE, 44 Cooper street.


THOMAS J. McMACKIN, 98 North Margin street.

MAX L. RACHKOWSKY, 50 Salem street.



MTCALLAHAN BOSTON

Arthur W. Dolan.



- Ward 7.* — WILLIAM A. H. CROWLEY, 48 Curve street.
WILLIAM J. FOLEY, 32 Hudson street.
DANIEL J. DONNELLY, 161 Tyler street.
- Ward 8.* — DAVID MANCOVITZ, 83 Brighton street.
ALFRED J. LILL, JR., 35 Allen street.
JEREMIAH J. MCCARTHY, 397 Charles street.
- Ward 9.* — FRANK J. GETHRO, 1463 Washington street.
JOHN W. CRAIG, 17 East Dedham street.
DANIEL L. SULLIVAN, 513 Harrison avenue.
- Ward 10.* — CHARLES W. M. WILLIAMS, 223 West Canton street.
DAVID T. MONTAGUE, 217 Huntington avenue.
MALCOLM E. NICHOLS, 212 Columbus avenue.
- Ward 11.* — MYRON E. PIERCE, 73 Pinckney street.
JAMES B. NOYES, 416 Marlborough street.
ISAAC L. ROBERTS, 35 Grove street.
- Ward 12.* — HUMPHREY J. COLLINS, 1783 Washington street.
NATHAN B. MACLOUD, 477 Massachusetts avenue.
WILLIAM E. CHESTER, 82 Montgomery street.
- Ward 13.* — FLORENCE H. FITZGERALD, 328 E street.
LEO F. McCULLOUGH, 9 West Sixth street.
THOMAS P. McDAVITT, 107 West Ninth street.
- Ward 14.* — WILLIAM J. DRUMMOND, 876 East Broadway.
JOHN J. DRISCOLL, 506 East Third street.
THOMAS F. COOGAN, 802 East Sixth street.
- Ward 15.* — JAMES J. HUGHES, 272 West Fifth street.
HUGH MEALEY, JR., 208 I Street.
PATRICK H. O'CONNOR, 14 Frederick street.
- Ward 16.* — CHARLES M. CALLAHAN, 28 Bellflower street.
GEORGE F. COUGHLIN, 18 Dewey street.
JOHN P. NOONAN, 170 Boston street.

- Ward 17.* — JAMES J. CONBOY, 19 Maiden lane.
 WILLIAM J. GLEASON, 53 Langdon street.
 THOMAS M. JOYCE, 2 Crosby place.
- Ward 18.* — WILLIAM J. BARRETT, 984 Tremont street.
 JOSEPH P. GOOD, 113 Vernon street.
 DANIEL J. CURLEY, JR., 8 Linden Park street.
- Ward 19.* — JAMES J. KELLEY, 24 Conant street.
 SAMUEL J. MADDEN, 63 Smith street.
 TIMOTHY F. MURPHY, 18 Heath avenue.
- Ward 20.* — TILTON S. BELL, 66 Glenway street.
 THOMAS LEAVITT, 137 Tonawanda street.
 CHARLES E. BEATTY, 261 Park street.
- Ward 21.* — EDWIN T. McKNIGHT, 204 Townsend street.
 SHERWIN L. COOK, 12 Rockville park.
 FRED P. WARNER, 17 Maywood street.
- Ward 22.* — WILLIAM F. HOWES, 15 Beethoven street.
 JAMES J. McCARTY, 51 Creighton street.
 JOHN J. SHEA, JR., 24 Chestnut avenue.
- Ward 23.* — GEORGE W. CARRUTH, rear 765 South street.
 HARRY B. FOWLER, 109 Florence street.
 J. HENRY LEONARD, 64 Colberg avenue.
- Ward 24.* — GIDEON B. ABBOTT, 287 Ashmont street.
 CHARLES PATTERSON, 45 Bailey street.
 J. OLIVER HIGGINS, 93 Callender street.
- Ward 25.* — EDWARD M. RICHARDSON, 45 Bayard street.
 WILLIAM E. COSE, 69 Athol street.
 EDWARD C. WEBSTER, 51 Brentwood street.

Clerk.

JOSEPH O'KANE, 40 Blakeville street, Dorchester.

Salary, \$3,500.

Regular meetings, Thursdays at 7.45 P.M.

MEMBERS OF THE CITY COUNCIL.

(Alphabetically arranged.)

ALDERMEN.

Baldwin, John E.	Frothingham, Henry A.
Bolton, Fred E.	Hennessey, William J.
Bowen, Patrick.	Linehan, Frank J.
Bromberg, Edward J.	Nolan, James F.
Cauley, Edward L.	O'Toole, Frank J.
Clark, Louis M.	Whelton, Daniel A.
Curley, James M.	

COUNCILMEN.

	Ward		Ward
Abbott, Gideon B. . . .	24	Donovan, William G. . . .	2
Barrett, William J. . . .	18	Driscoll, John J. . . .	14
Beatty, Charles E. . . .	20	Drummond, William J. . . .	14
Bell, Tilton S.	20	Eagan, Michael J.	3
Cadogan, John D.	4	Fitzgerald, Florence H. . . .	13
Callahan, Charles M. . . .	16	Fitzgerald, Michael H. . . .	2
Carruth, George W.	23	Fitzgerald, Thomas F.	3
Chester, William E.	12	Foley, William J.	7
Collins, Humphrey J. . . .	12	Fowler, Harry B.	23
Collins, John F.	4	Gethro, Frank J.	9
Conboy, James J.	17	Gleason, William J.	17
Conway, John J.	3	Good, Joseph P.	18
Coogan, Thomas F.	14	Hanrahan, Bernard F.	2
Cook, Sherwin L.	21	Higgins, J. Oliver	24
Cose, William E.	25	Howes, William F.	22
Coughlin, George F.	16	Hughes, James J.	15
Craig, John W.	9	Joyce, Thomas M.	17
Crowley, William A. H. . . .	7	Kelley, James J.	19
Curley, Daniel J., Jr. . . .	18	Leavitt, Thomas	20
Dolan, Arthur W.	5	Leonard, J. Henry	23
Donnelly, Daniel J.	7	Lill, Alfred J., Jr.	8

	Ward		Ward
MacLoud, Nathan B.	12	Noonan, John P.	16
Madden, Samuel J.	19	Noyes, James B.	11
Magurn, William E.	4	O'Connor, Patrick H.	15
Mancovitz, David	8	Patterson, Charles	24
McCarthy, Jeremiah J.	8	Pierce, Myron E.	11
McCarty, James J.	22	Rachkowsky, Max L.	6
McCullough, Leo F.	13	Richardson, Edward M.	25
McDavitt, Thomas P.	13	Roberts, Isaac L.	11
McGonagle, Philip J.	6	Sexton, Robert E.	1
McKie, Lewis B.	1	Shea, John J., Jr.	22
McKnight, Edwin T.	21	Sullivan, Daniel L.	9
McMackin, Thomas J.	6	Sullivan, Joseph M.	5
Mealey, Hugh, Jr.	15	Warner, Fred P.	21
Montague, David T.	10	Webster, Edward C.	25
Murphy, Timothy F.	19	Williams, Charles W. M.	10
Murray, William F., Jr.	5	Woodside, Ernest W.	1
Nichols, Malcolm E.	10		

DAYS OF MEETING.

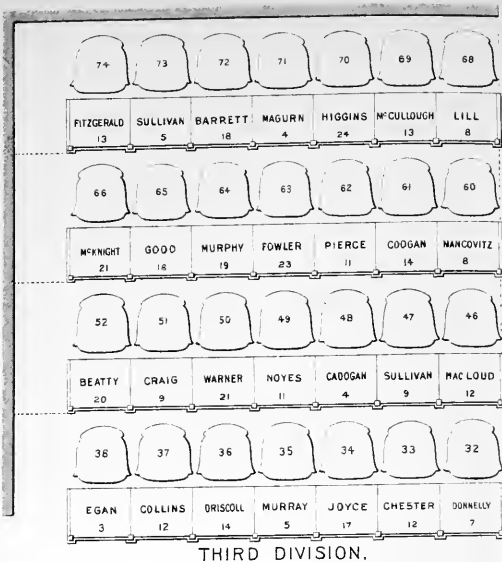
BOARD OF ALDERMEN, Mondays at 3 P.M.

COMMON COUNCIL, Thursdays at 7.45 P.M.

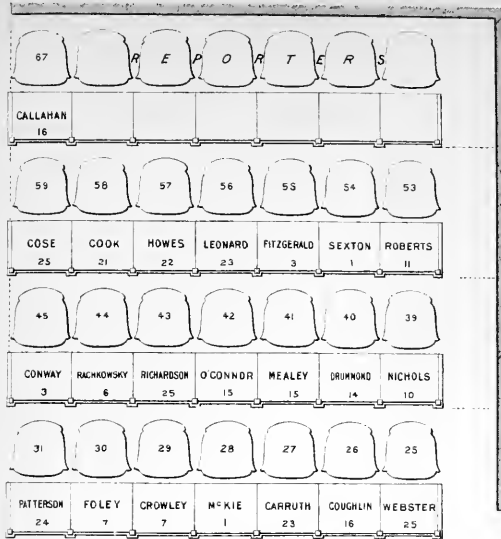
Stenographer to the City Council. — E. W. Harnden,
26 East Springfield street.

Secretary of the Board of Aldermen. — FRANK X. CHISHOLM.
49 Regent street, Roxbury.





THIRD DIVISION.

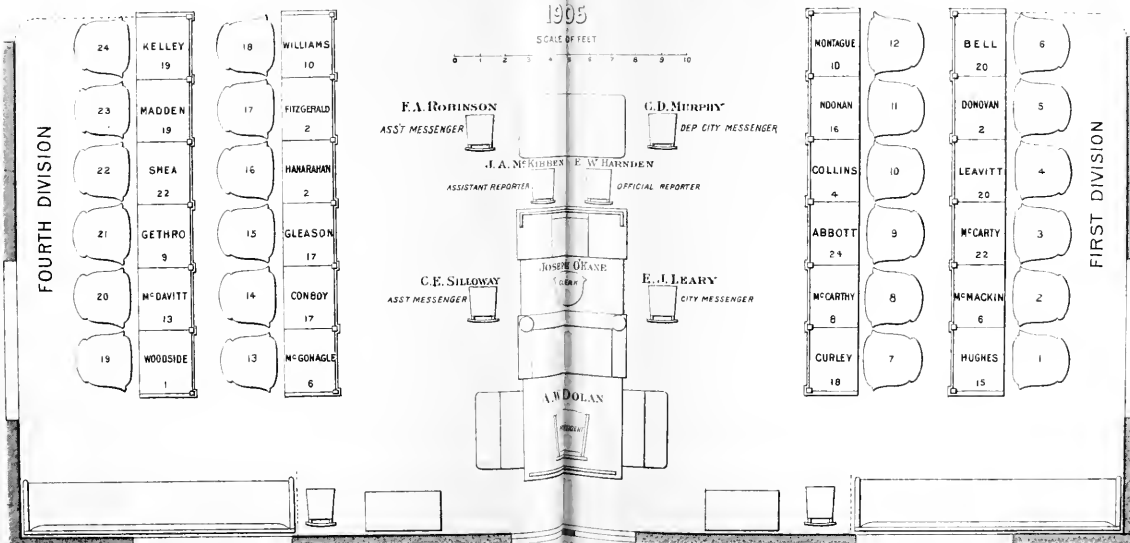


SECOND DIVISION.

ENTRANCE

COMMON COUNCIL CHAMBER.

ENTRANCE



RULES AND ORDERS.

RULES OF THE BOARD OF ALDERMEN.

CHAIRMAN.

RULE 1. The chairman of the board shall take the chair at the hour to which the board shall have adjourned, and shall call the members to order, and, a quorum being present, shall cause the minutes of the preceding regular meeting to be read. In the absence of the chairman, the senior member present shall preside as chairman *pro tempore*.

RULE 2. The chairman shall preserve decorum and order, may speak to points of order in preference to other members, and shall decide all questions of order, subject to an appeal to the board; and no other business shall be in order until the question on appeal shall have been decided.

RULE 3. The chairman shall propound all motions in the order in which they are moved, unless the subsequent motion shall be previous in its nature, except that, in naming sums and fixing times, the largest sum and the longest time shall be put first.

RULE 4. The chairman shall, at the request of any member, make a division of a question when the sense will admit.

RULE 5. The chairman shall, without debate, decide all questions relating to priority of business to be acted upon.

RULE 6. The chairman shall declare all votes; but if any member doubts a vote, the chairman shall cause a rising vote to be taken; and when any member so requests, shall cause the vote to be taken or verified by yeas and nays.

RULE 7. The chairman shall appoint all committees, fill all vacancies therein, and designate the rank of the members thereof.

RULE 8. When the chairman of the board or the chairman *pro tempore* shall desire to vacate the chair, he may call any member to it; but such substitution shall not continue beyond an adjournment.

MOTIONS.

RULE 9. Every motion shall be reduced to writing if the chairman shall so direct.

RULE 10. A motion to strike out and insert shall be deemed indivisible; but a motion to strike out being lost shall not preclude amendment, or a motion to strike out and insert.

RULE 11. No motion or proposition of a subject different from that under consideration shall be admitted under color of amendment.

RULE 12. When an order or resolution relates to a subject which may properly be examined and reported upon by an existing committee of the city council, such order or resolution shall, upon presentation, be referred to such committee. When a motion is made to refer any subject, and different committees are proposed, the motion shall be put in the following order :

1. To a standing committee of the board.
2. To a special committee of the board.
3. To a joint standing committee.
4. To a joint special committee.

RULE 13. After a motion has been put by the chairman, it shall not be withdrawn except by unanimous consent.

RULE 14. When a question is under debate the following motions only shall be entertained, and in the order in which they stand arranged :

1. To adjourn.
2. To lay on the table.
3. To postpone to a day certain.
4. To commit.
5. To amend.
6. To postpone indefinitely.

RULE 15. A motion to adjourn shall be in order at any time, except on an immediate repetition, or pending a verification of a vote; and that motion, the motion to lay on the table, and the motion to take from the table, shall be decided without debate.

READINGS.

RULE 16. Every ordinance, order and resolution reported by a committee shall, unless rejected, have two several readings, both of which may take place at the same session, unless objection is made. Whenever the second reading immediately follows the first reading, the document may be read by its title only. Orders from the board of street commissioners changing the names of streets, and orders granting locations for poles or posts, shall, however, have one reading only at the same session.

CONFIRMATIONS.

RULE 17. The question of confirming a nomination made by the mayor shall be decided by a yea and nay ballot.

RECONSIDERATION.

RULE 18. When a vote has been passed, any member may move a reconsideration thereof at the same meeting; or he may give notice to the clerk, within twenty-four hours of the adjournment, of his intention to move a reconsideration at the next regular meeting; in which case the clerk shall retain possession of the papers until the next

regular meeting; and when a motion for reconsideration is decided that vote shall not be reconsidered.

CONDUCT OF MEMBERS.

RULE 19. Every member when about to speak shall rise, address the chair, and wait until he is recognized, and in speaking shall confine himself to the question, and avoid personalities.

RULE 20. No member speaking shall, without his consent, be interrupted by another, except upon a point of order.

RULE 21. No member shall be permitted to vote on any question, or serve on any committee, where his private right is immediately concerned, distinct from the public interest.

RULE 22. Every member who shall be present when a question is put, where he is not excluded by interest, shall give his vote, unless the board for special reasons shall excuse him. Application to be so excused on any question must be made before the board is divided, or before the calling of the yeas and nays; and such application shall be accompanied by a brief statement of the reasons, and shall be decided without debate.

STANDING COMMITTEES.

RULE 23. The following standing committees of the board, to consist of five members each, except where otherwise herein provided, and the members of the joint standing committees on the part of this board, named in the joint rules and orders of the city council, and all other committees, unless otherwise provided for, or specially directed by the board, shall be appointed by the chair:

Committee on Armories — County Accounts — Electric Wires — Faneuil Hall and County Buildings — Lamps — Licenses — Markets — Railroads — Public Improvements, to consist of all the members of the board, and to be divided by the chairman of the committee into the following sub-committees: namely, Paving Division, Sewer Division, Bridge Division, Sanitary Division, Street-Cleaning Division, Street-Watering Division and Ferry Division.

ORDER OF BUSINESS.

RULE 24. At every regular meeting of the board the order of business shall be as follows:

1. Communications from his honor the mayor.
2. Presentation of petitions, memorials, and remonstrances.
3. Hearings.
4. Papers from the common council.
5. Unfinished business of preceding meetings.
6. Orders of notice of hearings.
7. Reports of city officers.
8. Reports of committees.
9. Motions, orders and resolutions.

REPORTS OF COMMITTEES.

RULE 25. Committees of the board, to whom any matter is especially referred, shall report within four weeks, or ask for further time.

SPECTATORS.

RULE 26. No person, except a member of the board, shall be permitted to occupy the seat of any member while the board is in session.

RULE 27. No persons, excepting members of the city council, heads of departments, and reporters, shall be allowed in the anteroom of the aldermanic chamber while the board is in session. No person shall be allowed to enter the aldermanic chamber while the board is in session, after the seats furnished for spectators are occupied. The city messenger shall enforce this rule.

LICENSES.

RULE 28. No licenses shall be granted for exhibitions of wrestling.

RULE 29. No permission for the construction of underground conduits shall be granted until a public hearing shall have been given by the board of aldermen on the application for such permission. No permission shall be granted for the erection of poles, piers, abutments or other fixtures for the support of electric wires unless the applicant for such permit shall bear the expense of the notification required by the provisions of chapter 237 of the Acts of 1903.

RULE 30. Every license or permit hereafter granted for the location of a street-railway track, the erection of a pole or post, the construction of an underground conduit, the laying of a pipe or wire, or for the doing of any other work which may involve the disturbance of a surface of a street, shall specify the time within which the contemplated work shall be done, and shall not confer authority to do any such work after the expiration of such specified time.

LAMPS.

RULE 31. Any person desiring a lamp to be erected in any way, shall make application therefor to the superintendent of lamps, who shall examine the place where it is proposed to locate the lamp and report thereon to the board; provided, however, that if the lamp is to be an electric lamp the superintendent shall obtain the opinion of the commissioner of wires on the location, and forward to the board the opinion with his report.

SUSPENSION OF RULES.

RULE 32. Any rule may be suspended by a vote of two-thirds of the members of the board present and voting.

RULES AND ORDERS OF THE COMMON COUNCIL.

RULE 1. Unless otherwise ordered from time to time, the regular meeting of the common council shall be held on every Thursday, at seven forty-five o'clock P.M., and, on the appearance of a quorum, the council shall be called to order. In the absence of the president the oldest senior member present shall take the chair, and a president *pro tempore* shall be chosen by ballot; and, if an election is not effected on the first trial, on subsequent trials a plurality vote shall elect.

The roll shall be called at each meeting of the council, at the discretion of the president, but not later than nine o'clock.

When the meeting of the common council is called to order, it shall be the duty of the city messenger to cause the electric bell in the ante-chamber to be rung for the purpose of notifying the members that the body is in session, and for the three minutes next following the ringing of the bell no business shall be transacted and no member recognized by the chair for any purpose.

PRESIDENT.

RULE 2. The president shall appoint and announce all committees, unless otherwise ordered, and shall communicate his appointments to the council at the meeting following such action, if not made during a session. All vacancies upon committees shall be filled in the manner of original appointment; and members so appointed shall take rank according to the date of their appointment, unless otherwise designated by the president.

RULE 3. The president may at any time call another member to the chair; but such substitution shall not continue beyond an adjournment. In all cases the president may vote.

RULE 4. The president shall preserve order in the council chamber during sessions of the council, and in case any member, other than the one recognized by the chair, insists on occupying the floor for any purpose, except to rise to a point of order or question of personal privilege, he shall upon request of the president take his seat, and upon refusal to comply with such request, said member shall by a majority vote of the members present and voting be removed from the council chamber, such removal to remain in effect during the remainder of the session, unless otherwise ordered. The president shall forbid smoking in the council chamber.

CLERK.

RULE 5. The clerk shall keep a record of the acts, votes, and proceedings of the common council, and a separate record of all decisions

of the chair upon questions of order. He shall have the care and custody of all papers belonging to this branch of the city council; and shall prepare a schedule of business in order for each meeting, in such manner as the president may direct.

He shall draw up and send all messages to the board of aldermen; and shall retain in his possession all papers until the right to file a notice of reconsideration has expired, and if such notice is made he shall keep the papers pertaining thereto until the right of reconsideration has expired.

CONDUCT OF MEMBERS.

RULE 6. Except when otherwise provided no member shall speak for more than fifteen minutes, and a further equal time if the council so vote. No member shall speak a second time on a question, if another member, who has not spoken, claims the floor.

RULE 7. No member speaking shall be interrupted by another, except upon a point of order.

Every member, while speaking, shall confine himself to the question under debate, and shall refrain from personalities, and shall not refer to any other member of the council except by a respectful designation; and no member shall speak or vote out of his place without leave of the president.

QUORUM.

RULE 8. Whenever a member raises a doubt of a quorum being present, the chair shall ascertain and declare whether a quorum is present or not. For this purpose he may at his discretion, or on motion sustained by one-fifth of the members present, order the roll to be called. If a quorum is not present he shall declare the council adjourned.

COMMITTEES.

RULE 9. All matters relating to the election of members shall be referred to the standing committee on elections, which shall consist of five members.

RULE 10. There shall be a standing committee on judiciary, consisting of five members, who shall have the power to obtain the opinion of the corporation counsel on all matters that shall be referred to them.

RULE 11. All committees of this council shall be notified of their meetings by the clerk of committees. They shall not sit during sessions of the council without special leave, nor be called on less notice than twenty-four hours from the time the notices are mailed by the clerk or despatched by special messengers, unless all the members consent; and the clerk shall keep a record of their doings. The member first named shall be chairman, unless otherwise ordered by the committee, in which case the council shall be notified of the change; and the same rule shall apply to the members serving on joint committees.

RULE 12. Special committees of the council shall consist of three members, unless otherwise ordered.

RULE 13. No report of any committee shall be received unless agreed to by such committee at a duly notified meeting thereof. Such report, when presented, may be ordered to be printed, and shall then take its place among the unfinished business for consideration at the next meeting.

COMMITTEE OF THE WHOLE.

RULE 14. When the council shall determine to go into a committee of the whole, the president shall appoint the member who shall take the chair.

RULE 15. The rules of proceedings in the council shall be observed in the committee of the whole, so far as they are applicable; but the previous question shall not be moved, and a motion to rise, report progress, and ask leave to sit again shall be first in order, and shall be decided without debate.

ORDER OF BUSINESS.

RULE 16. At every meeting of the council the order of business shall be as follows:

First. Reading of the records of the preceding meeting, if called for by a majority of the members present.

Second. Messages from his honor the mayor, reports of city officers, and other communications addressed to the council.

Third. Papers from the board of aldermen.

Fourth. Reports of committee on finance.

Fifth. Reports of committees, which shall be called for by divisions in numerical order.

Sixth. Motions, orders, and resolutions. Orders and resolutions shall be read once, and upon motion, referred to their appropriate committees or assigned to the next meeting. If no objection is made, or the rules are suspended, orders and resolutions may, at the time they are offered, be given a second reading and passed. All orders relating to heads of departments shall, unless otherwise ordered, be referred to the mayor.

Seventh. Unfinished business of preceding meetings.

Eighth. Notices of motions for reconsideration. (See Rule 35.)

Ninth. Motions, orders, and resolutions, which shall take the same course as provided in the sixth section of this rule.

Provided, however, that not more than thirty minutes shall be allowed for the presentation of papers under the sixth order of business. Papers shall be called for by divisions in numerical order, and only one member in division one, two members in division two, two members in division three, and one member in division four, shall be recognized until each division has been called.

RULE 17. All papers addressed to the council shall be presented by the president, or by a member; and, unless the council shall otherwise determine, they shall be read by the president, or such other person as

he may request, and be taken up in the order in which they have been presented.

RULE 18. All ordinances, orders, and resolutions shall, unless rejected, have two several readings, after each of which debate shall be in order, and they shall then be put on their passage. Whenever the second reading immediately follows the first, the document may be read by its title only.

RULE 19. No ordinance, and no order or resolution imposing penalties, or authorizing the expenditure of money, shall have more than one reading on the same day; but this rule shall not apply to an order to print a document.

MOTIONS.

RULE 20. Every motion shall be reduced to writing, if the president shall so direct, and no other motion shall be entertained until a reasonable time be afforded for compliance with such direction.

RULE 21. In naming sums and fixing times, the largest sum and longest time shall first be put to the question.

RULE 22. When a question is under debate the president shall receive any of the following motions, but no others:

1. To adjourn.
2. To lay on the table.
3. The previous question.
4. To close debate at a specified time.
5. To assign to a time certain.
6. To amend.
7. To refer to a committee.
8. To refer to another board.
9. To postpone indefinitely.

These several motions shall not be applied to each other, except that the motion to assign, amend, refer, or to close debate at a specified time, may be amended, and the previous question may be demanded upon an amendment, which motion shall be decided without debate. When one of these motions has been made, none of the others inferior to it in precedence shall be made, and, in proceeding to vote, motions pending shall be put in the order of their rank, as above arranged. No motion or proposition of a subject different from that under consideration shall be admitted under color of amendment.

RULE 23. When a matter has been assigned to be taken up at a fixed hour, or at a certain stage of proceedings, such matter shall, at the time appointed, or at any time subsequent thereto, during the same or succeeding meetings, be in order upon the call of any member, and take precedence of all other business.

RULE 24. When an order or resolution relates to a subject which may properly be examined and reported upon by an existing committee of the city council, such order or resolution shall, upon presentation,

be referred to such committee. When a motion is made to refer any subject, and different committees are proposed, the motion shall be put in the following order:

A standing committee of the council.

A special committee of the council.

A joint standing committee.

A joint special committee.

RULE 25. A motion to adjourn shall always be in order, provided business of a nature to be recorded on the journal has been transacted since a motion to adjourn was rejected; and such motion shall be decided without debate.

RULE 26. Debate on a call for the previous question, or on a motion to close debate at a specified time, or on a motion to lay on the table or take from the table, shall not exceed ten minutes, and no member shall speak more than three minutes. In such debate, however, the merits of the main question shall not be discussed.

RULE 27. Any member may require the division of a question when the sense will admit of it; and any member may move at any time for the suspension of any rule or rules.

PREVIOUS QUESTION.

RULE 28. The previous question shall be put in the following form: "*Shall the main question be now put?*" and all debate upon the main question shall be suspended until the previous question has been decided.

RULE 29. When the previous question is ordered, the vote shall be taken upon all pending amendments, and finally upon the main question.

RULE 30. All incidental questions of order, arising after a motion is made for the previous question, shall be decided without debate, except on an appeal; and on such an appeal no member shall be allowed to speak more than once, without leave of the council.

APPEAL.

RULE 31. No appeal from the decision of the president shall be entertained unless it is seconded; and no motion but to adjourn shall be in order till the question on the appeal has been decided. The question shall be put as follows: "*Shall the decision of the chair stand as the judgment of the council?*" And it shall be deemed to be decided in the affirmative, unless a majority of the votes given are to the contrary.

VOTING.

RULE 32. If the president is unable to decide, or if any member doubts a vote, the president shall cause a rising vote to be taken on the question, without further debate. The president shall appoint two tellers for each division of the council, as fixed by him, who shall agree on a count, and report the result aloud to him.

RULE 33. A motion that any pending vote shall be taken by yeas and nays shall be in order at any time, and no debate shall be allowed thereon, but it shall be passed by the assent of one-fifth of the members present. Every member present shall answer to his name unless excused before the vote is taken.

RULE 34. After the announcement of a vote not taken by yeas and nays, any member may move for a verification thereof by yeas and nays, and on such motion a debate of the original question, not exceeding five minutes, shall be permitted; and the yeas and nays shall be taken, provided one-fifth of the members voting shall so require.

RECONSIDERATION.

RULE 35. When a vote has been passed, any member may move a reconsideration thereof at the same meeting, either immediately after the announcement of such vote, or whenever motions are in order; or if any member, who is not shown by a yea and nay vote to have voted against the prevailing side, shall give notice to the clerk, before 10 o'clock A.M. of the next day but one following that on which a meeting was held, except the final meeting of the year, or that preceding any adjournment for over two weeks, of his intention so to do, he may move a reconsideration at the next meeting at which said motion is reached in the order of proceedings.

RULE 36. Debate on motions to reconsider shall be limited to thirty minutes, and no member shall speak more than five minutes. Whenever a matter has been especially assigned, a notice, as above specified, to reconsider any vote affecting it shall be considered whenever such special assignment takes effect.

RULE 37. When a motion for reconsideration has been decided, that decision shall not be reconsidered, and no question shall be twice reconsidered unless it has been amended after the reconsideration; nor shall any reconsideration be had upon the following motions:

To adjourn.

The previous question.

To lay on the table.

To take from the table.

To close debate at a specified time.

RESCINDING VOTES.

RULE 38. After a vote has been refused a reconsideration, it shall not be rescinded unless two-thirds of the whole number of the members of the common council vote in the affirmative.

ELECTIONS.

RULE 39. All elections of city officers by this branch shall be held in accordance with the provisions of chapter 170 of the Acts of the year 1899.

SEATS OF MEMBERS.

RULE 40. No person, except a member of the council, shall be permitted to occupy the seat of any member while the council is in session. The seats of the members of the council shall be numbered, and shall be determined, in the presence of the council, by drawing the names of members and the number of the seats simultaneously; and each member shall be entitled for the year to the seat bearing the number so drawn against his name, and shall not change it, except by the permission of the president.

SPECTATORS.

RULE 41. The city messenger shall allow no person upon the floor of the council chamber, or in either of the anterooms, except members of the city government, heads of departments, and reporters, without the permission of the president; and, while the council is in session, no person except members of the city government, heads of departments and reporters shall be allowed in either of the anterooms on the easterly side. The president shall order such accommodations on the floor for reporters and spectators as he shall deem proper; *provided, however*, that no spectators shall be seated behind the members of the council.

RULE 42. The council chamber shall be used for meetings of the council only, unless by special vote of the common council; *provided*, that during the summer recess the president may allow the chamber to be used for public purposes, in all cases reporting his action to the council at its next meeting. The anteroom and large committee room on the east shall be subject to the same rules, except that the president may allow committee meetings to be held therein at times when the council is not in session. The clerk's room shall be assigned to the clerk of the common council for occupancy and use. The anteroom between the council chamber and the clerk's room shall be used during the meetings of the council to give access to the seats on the floor, and for such other purposes as the president may direct; *provided*, that smoking there shall not be allowed on the part of visitors. The general care and supervision of these rooms are hereby intrusted to the city messenger, subject to the direction of the president; but no expenditure of money shall be made except by direct vote of the common council.

PARLIAMENTARY PRACTICE.

RULE 43. The rules of parliamentary practice as contained in Cushing's "Law and Practice of Legislative Assemblies" shall govern this council in all cases in which they are applicable, and in which they are not inconsistent with these rules or the joint rules of the city council.

REPEAL.

RULE 44. The foregoing rules shall not be altered, amended, suspended, or repealed, at any time, except by the votes of two-thirds of the members of the common council present and voting thereon.

JOINT RULES AND ORDERS OF THE CITY COUNCIL.

JOINT STANDING COMMITTEES.

RULE 1. There shall be appointed at the commencement of the municipal year the following joint standing committees, the members of which shall be appointed by the respective branches in such manner as they may determine. Said committees shall respectively examine, as often as they deem necessary, the accounts of public moneys received and expended by the several departments. Each of said committees to consist of five aldermen and eight councilmen, namely:

1. A committee on the *Art Department*.
2. A committee on the *Assessing Department*.
3. A committee on the *Auditing Department*.
4. A committee on the *Bath Department*.
5. A committee on the *Building Department*.
6. A committee on the *Cemetery Department*.
7. A committee on the *City Clerk Department*.
8. A committee on the *City Messenger Department*.
9. A committee on the *Clerk of Committees Department*.
10. A committee on the *Collecting Department*.
11. A committee on the *Election Department*.
12. A committee on the *Engineering Department*.
13. A committee on the *Fire Department*.
14. A committee on the *Health Department*.
15. A committee on the *Hospital Department*.
16. A committee on the *Institutions Departments*.
17. A committee on the *Lamp Department*.
18. A committee on the *Law Department*.
19. A committee on the *Library Department*.
20. A committee on the *Market Department*.
21. A committee on the *Music Department*.
22. A committee on the *Overseeing of the Poor Department*.
23. A committee on the *Park Department*.
24. A committee on the *Public Buildings Department*.
25. A committee on the *Public Grounds Department*.
26. A committee on the *Registry Department*.
27. A committee on the *Statistics Department*.
28. A committee on the *Street Department*.
29. A committee on the *Street Laying-out Department*.
30. A committee on the *Treasury Department*.
31. A committee on the *Vessels and Ballast Department*.

32. A committee on the *Water Department*.
33. A committee on the *Weights and Measures Department*.
34. A committee on the *Wire Department*.

There shall also be appointed annually, in like manner, the following joint standing committees to perform the duties assigned them:

1. A committee on *Appropriations*, to consist of eight members of the board of aldermen and eight members of the common council, to whom shall be referred the estimates of the departments prepared annually, and any suggestions thereon from his honor the mayor. They shall report an order appropriating such sums as they deem necessary for the lawful public uses, and setting forth in detail, as far as convenient, the purposes.

2. A committee on *Claims*, to consist of five aldermen and eight councilmen, to whom shall be referred all claims against the city arising from the act or neglect of any of its departments. They shall report annually a list of the claims awarded or approved by them, and the amount of money awarded or paid in settlement thereof.

3. A committee on *Finance*, to consist of seven members of the board of aldermen and ten members of the common council, to whom shall be referred all applications for expenditures which involve a loan, or a transfer of any part of an appropriation named in the general appropriation order, or from the reserve fund, as provided in Rule 17.

4. A committee on *Legislative Matters*, to consist of five aldermen and eight councilmen, who shall, unless otherwise ordered, appear before committees of the general court and represent the interests of the city; *provided*, said committee shall not, unless directed so to do by the city council, oppose any legislation petitioned for by the preceding city council.

5. A committee on *Ordinances*, to consist of the members of the committee on law department, to whom shall be referred all ordinances introduced in either branch, or transmitted to them by vote of any standing committee. Unless specially instructed, they shall pass upon the question of the form and legality of the ordinance so referred; they may append an order that such ordinance "ought not to pass," and give their reasons therefor, or report such ordinance in a new draft. Such report shall be made in not over two weeks from the meeting at which the reference was ordered, or the ordinance received from a committee.

6. A committee on *Police*, to consist of five aldermen and eight councilmen, to whom shall be referred all matters relating to the police department.

7. A committee on *Printing*, to consist of five aldermen and eight councilmen, who shall have the charge of all printing, advertising, or publishing ordered by or for the city council, or either branch, as one of its contingent or incidental expenses, and the supply of all stationery or binding for the same purpose. The committee shall fix the number of copies to be printed of any document printed as above, the minimum

however, to be six hundred; and they shall have the right to make rules and regulations for the care, custody, and distribution of all documents, books, pamphlets, and maps by the city messenger.

8. A committee on *Public Lands*, to consist of five aldermen and eight councilmen, to whom shall be referred all matters relating to public lands.

9. A committee on *Schools and School-houses*, to consist of five aldermen and eight councilmen, to whom shall be referred matters relating to the public schools, and requests for additional school accommodations.

JOINT SPECIAL COMMITTEES.

RULE 2. Every joint special committee ordered by the city council shall, unless otherwise provided in the order, be appointed in the manner provided in Rule 1.

JOINT COMMITTEES.

RULE 3. The member of the board of aldermen first named on every joint committee shall be its chairman; and, in case of his resignation or inability, the other members of the same board in the order designated by the chairman of the board, and after them the members of the common council in the order named, shall act as chairman. Meetings of committees shall be called at the discretion of the chairman, or at the written request of a majority of the members.

RULE 4. Every joint committee shall cause records of their proceedings to be kept in books provided for that purpose; and at every meeting of a committee the records of the previous meeting shall be read, unless otherwise ordered by the committee. In all such meetings of committees all votes shall, at the request of any member, be taken by yeas and nays and recorded.

RULE 5. No meeting of any committee shall, without the consent of all the members thereof, be called upon less notice than twenty-four hours from the time the clerk shall have mailed the notices or despatched them by special messenger.

RULE 6. Any joint committee may expend from the appropriation for contingent expenses an amount not exceeding two hundred dollars in any one year, for purposes connected with the duties of said committee for which no provision has been otherwise made.

CONFERENCE COMMITTEES.

RULE 7. In every case of disagreement between the two branches of the city council, if either branch shall request a conference, and appoint a committee of conference, the other branch shall also appoint such a committee, and such committees shall consist of not less than five members each. Both committees shall, at an hour to be agreed upon by their chairmen, meet and state to each other, verbally or in writing, as

either shall choose, the reasons for the action of their respective branches in relation to the matter in controversy, shall confer freely thereon, and shall report to their respective branches.

REFERENCE TO COMMITTEES.

RULE 8. When an order or resolution relates to a subject which may properly be examined and reported upon by an existing committee of the city council, such order or resolution shall, upon presentation, be referred to such committee. Either branch of the city council may commit or recommit to a joint committee; but a reference with instructions shall require concurrent action.

REPORTS OF JOINT COMMITTEES.

RULE 9. No report of a joint committee shall be received by either branch of the city council unless agreed to by such committee at a duly notified meeting thereof. The report of a committee upon any subject referred to them shall, unless otherwise ordered by the city council or by the committee, be presented to the branch in which the order of reference originated. It shall be the duty of every joint committee to which any subject may be specially referred, to report thereon within four weeks, or to ask for further time.

RULE 10. All reports submitted to the city council shall be written or printed, and no indorsement of any kind shall be made on the reports, memorials, or other papers, excepting those made by the officers of either branch, or the name of the member offering the same. Every report of a committee shall be signed by a member belonging to the body to which it shall be presented, unless otherwise directed by the committee. Every member presenting an order, ordinance, or resolution, shall have his name indorsed thereon. Such member shall be informed by the clerk of committees of the time fixed for its consideration, if he give notice of his desire to be heard thereon.

RULE 11. Any report containing any recommendation, other than "leave to withdraw," or "inexpedient to take further action," or reference to another board or committee, shall be accompanied by an ordinance, order, or resolve, embodying such recommendation; and such report shall be acted upon separately.

RULE 12. Any member of a joint committee may submit a minority report at the same time as the majority report, and, if the latter be in print, he shall be allowed to submit his report also in print. Either branch may order to be printed the report of any committee submitted to it, or any document relating to a subject under consideration, the expense thereof to be charged to the general appropriation for printing.

NOTICE TO OTHER BRANCH.

RULE 13. All papers requiring concurrent action shall be transmitted from one branch of the city council to the other before the next regular meeting of the latter branch, with the action of the branch

sending them indorsed thereon, and signed by the regular presiding officer of such branch, or, in his absence, by the clerk, or assistant clerk, of such body. In case of votes or action by either branch, not based on written orders or papers, notice of the same shall be transmitted to the other branch, signed as hereinbefore directed. In case any ordinance, order, or resolution, originating in one branch, shall fail to pass in the other, notice thereof shall be given, under the signature of the clerk, to the branch in which the same originated.

ORDERS AND RESOLUTIONS.

RULE 14. In all votes requiring concurrent action the form of expression shall be "Ordered" for everything by way of command; and the form shall be "Resolved" for everything expressing opinions, principles, facts or purposes.

APPROPRIATIONS AND EXPENDITURES.

RULE 15. Whenever the city council shall order an expenditure by any committee, board, or officer, either in addition to the estimates on which the appropriation was made, or for an object not included in such estimates, it shall provide for the payment of the same.

RULE 16. No expenditure shall be made from the reserve fund except by a transfer to some other appropriation, or to a new appropriation to be established, and no expenditure shall be charged to the appropriation for incidental expenses except transfers and the expenditures therefrom provided for in the ordinances.

RULE 17. Every application for an additional appropriation, to be provided for by transfer or loan, shall be referred to the committee on finance, and no such additional appropriation shall be made until the said committee have reported thereon.

RULE 18. No order authorizing the borrowing of money, or the transfer of one appropriation or part of an appropriation to another appropriation, shall be passed, unless two-thirds of the whole number of the members of each branch of the city council vote in the affirmative, by a vote taken yea and nay.

BILLS AND ACCOUNTS.

RULE 19. No presiding officer of a board, or chairman of a committee, unless duly authorized by such board or committee, shall approve any bill or account against the city.

AMENDMENT OR REPEAL.

RULE 20. The foregoing rules shall not be altered, amended, suspended, or repealed, at any time, except by the votes of two-thirds of the members of each branch of the city council present and voting thereon.

COMMITTEES.

STANDING COMMITTEES OF THE BOARD OF ALDERMEN.

- ARMORIES. — Frothingham, Curley, Bromberg, Hennessey, Bolton.
 COUNTY ACCOUNTS. — Whelton, Linehan, Bolton, Baldwin, Clark.
 ELECTRIC WIRES. — Baldwin, Bowen, Hennessey, Frothingham, Whelton.
 FANEUIL HALL, ETC. — Bowen, Bromberg, Cauley, Clark, Baldwin.
 LAMPS. — Curley, Frothingham, Clark, Hennessey, Bromberg.
 LICENSES. — O'Toole, Bowen, Cauley, Nolan, Baldwin.
 MARKETS. — Hennessey, Nolan, Linehan, O'Toole, Bolton.
 RAILROADS. — Whelton, O'Toole, Linehan, Curley, Nolan.
 PUBLIC IMPROVEMENTS. — The whole Board, Alderman Nolan, *Chairman*.

SPECIAL COMMITTEES OF THE BOARD OF ALDERMEN.

- INSPECTION OF PRISONS. — Nolan, Clark, O'Toole.
 RULES AND ORDERS. — Whelton, Nolan, Hennessey, O'Toole, Bromberg.
 SOLDIERS' RELIEF. — Hennessey, Curley, Baldwin.

STANDING COMMITTEES OF THE COMMON COUNCIL.

- ELECTIONS. — Fitzgerald (3), Good, Hughes, Pierce, Carruth.
 JUDICIARY. — Fitzgerald (2), Magurn, McKnight.

SPECIAL COMMITTEES OF THE COMMON COUNCIL.

- BADGES. — Mancovitz, Coughlin, Higgins.
 RULES AND ORDERS. — Dolan, Sexton, Sullivan (9), Pierce, McKnight.

JOINT STANDING COMMITTEES OF THE CITY COUNCIL.

- APPROPRIATIONS. — *Aldermen* — Baldwin, Nolan, Clark, Hennessey, Linehan, Bromberg, Cauley, Frothingham. *Common Council* — Dolan, Barrett, Foley, Leavitt, Collins (4), Howes, Good, Abbott.

ART DEPARTMENT. — *Aldermen* — Clark, Curley, Frothingham, Baldwin, Bromberg. *Common Council* — Noyes, Abbott, Conway, Eagan, Gleason, Donovan, Madden, McMackin.

ASSESSING DEPARTMENT. — *Aldermen* — Hennessey, Bowen, Bolton, Clark, O'Toole. *Common Council* — Barrett, Foley, McKnight, Collins (12), Cook, Coogan, Kelley, MacLoud.

AUDITING DEPARTMENT. — *Aldermen* — Bowen, O'Toole, Cauley, Bolton, Bromberg. *Common Council* — Crowley, Gleason, Magurn, Pierce, Cook, Higgins, Mealey, Noonan.

BATH DEPARTMENT. — *Aldermen* — Curley, Linehan, Nolan, Bolton, Bromberg. *Common Council* — Hanrahan, McCarthy (8), McKie, O'Connor, Magurn, Sullivan (9), Woodside, Noyes.

BUILDING DEPARTMENT. — *Aldermen* — Linehan, O'Toole, Nolan, Baldwin, Bowen. *Common Council* — McGonagle, Donnelly, Callahan, Conway, Patterson, Drummond, Bell, Gethro.

CEMETERY DEPARTMENT. — *Aldermen* — Whelton, Baldwin, Linehan, Nolan, Clark. *Common Council* — Dolan, Coughlin, Drummond, Leavitt, Driscoll, Carruth, McCarty (22), Beatty.

CITY CLERK DEPARTMENT. — *Aldermen* — Bowen, Hennessey, Frothingham, Bolton, Clark. *Common Council* — McCarthy (8), Bell, Lill, Chester, Fitzgerald (2), Gethro, Joyce, MacLoud.

CITY MESSENGER DEPARTMENT. — *Aldermen* — Cauley, Curley, Frothingham, O'Toole, Bolton. *Common Council* — Fitzgerald (13), Collins (4), Williams, Conboy, Murphy, Fowler, Hughes, Nichols.

CLAIMS. — *Aldermen* — Bromberg, Cauley, Hennessey, Baldwin, O'Toole. *Common Council* — Mancovitz, Williams, Collins (12), Higgins, Murray, Kelley, Cook, Eagan.

CLERK OF COMMITTEES DEPARTMENT. — *Aldermen* — O'Toole, Nolan, Bolton, Cauley, Linehan. *Common Council* — Cadogan, Cose, Curley, McDavitt, Murphy, Sexton, Richardson, Warner.

COLLECTING DEPARTMENT. — *Aldermen* — Linehan, Baldwin, Cauley, Frothingham, Clark. *Common Council* — Gethro, Cadogan, Joyce, Murphy, Mealey, Abbott, McKnight, Williams.

ELECTION DEPARTMENT. — *Aldermen* — Curley, Frothingham, Hennessey, Bromberg, Clark. *Common Council* — Eagan, Good, Hughes, Shea, Rachkowsky, Pierce, Woodside, Patterson.

ENGINEERING DEPARTMENT. — *Aldermen* — Bolton, Curley, Frothingham, Nolan, Cauley. *Common Council* — McGonagle, Beatty, Chester, Cose, Curley, Donovan, Joyce, Lill.

FINANCE. — *Aldermen* — Bowen, Nolan, O'Toole, Curley, Linehan, Bromberg, Whelton. *Common Council* — Crowley, Fitzgerald (3), Driscoll, McKnight, Conboy, Pierce, McKie, Craig, Cadogan, McMackin.

FIRE DEPARTMENT. — *Aldermen* — Cauley, Hennessey, Baldwin, Clark, O'Toole. *Common Council* — Barrett, Carruth, Webster, Howes, Foley, Madden, Noonan, Fitzgerald (2).

HEALTH DEPARTMENT. — *Aldermen* — Linehan, Curley, Bowen, Bolton, Nolan. *Common Council* — Craig, Coogan, Crowley, Roberts, Leavitt, Murphy, Woodside, Hanrahan.

HOSPITAL DEPARTMENT. — *Aldermen* — Whelton, Bowen, Baldwin, Linehan, Clark. *Common Council* — Craig, Collins (12), Conboy, Good, Roberts, MacLoud, Sexton, Noyes.

INSTITUTIONS DEPARTMENT. — *Aldermen* — O'Toole, Hennessey, Cauley, Bolton, Frothingham. *Common Council* — Collins (4), Sullivan (5), McCarthy (8), Leonard, Carruth, Webster, Donovan, Fitzgerald (13).

LAMP DEPARTMENT. — *Aldermen* — Curley, Frothingham, Bromberg, Hennessey, Bowen. *Common Council* — Sullivan (9), Drummond, Leonard, Chester, Donovan, Gleason, McDavitt, Nichols.

LEGISLATIVE MATTERS. — *Aldermen* — Nolan, Baldwin, Hennessey, Linehan, Bolton. *Common Council* — Fitzgerald (3), Murray, Montague, Hughes, Sexton, Fowler, Leavitt, Shea.

LIBRARY DEPARTMENT. — *Aldermen* — Baldwin, Clark, Frothingham, O'Toole, Whelton. *Common Council* — Barrett, Kelley, Coogan, Beatty, Cose, Curley, Higgins, Noyes.

MARKET DEPARTMENT. — *Aldermen* — Baldwin, Cauley, Linehan, Nolan, Bolton. *Common Council* — Webster, Conway, Fitzgerald (13), Gleason, Hughes, Lill, Nichols, Leonard.

MUSIC DEPARTMENT. — *Aldermen* — Nolan, Linehan, Whelton, Clark, Curley. *Common Council* — Collins (12), Sexton, Howes, Roberts, Magurn, Joyce, Fowler, Coogan.

ORDINANCES AND LAW DEPARTMENT. — *Aldermen* — Hennessey, Linehan, O'Toole, Clark, Cauley. *Common Council* — Fitzgerald (3), Hughes, Good, Sullivan (5), McCullough, Montague, Higgins, Leonard.

OVERSEEING OF THE POOR DEPARTMENT. — *Aldermen* — Curley, Frothingham, Bowen, Bromberg, O'Toole. *Common Council* — McMackin, Collins (4), O'Connor, Shea, Noonan, Woodside, Carruth, Chester.

PARK DEPARTMENT. — *Aldermen* — O'Toole, Baldwin, Bowen, Cauley, Bolton. *Common Council* — Donnelly, Eagan, Fitzgerald (2), Coogan, Hanrahan, Warner, Williams, Cose.

POLICE. — *Aldermen* — Nolan, Bowen, Curley, Clark, Hennessey. *Common Council* — Callahan, Hanrahan, Curley, Mealey, Madden, Pierce, Abbott, Nichols.

PRINTING. — *Aldermen* — Baldwin, O'Toole, Frothingham, Curley, Bromberg. *Common Council* — Sullivan (9), Gleason, Richardson, Rachkowsky, MacLoud, McCarty (22), Donovan, Beatty.

PUBLIC BUILDINGS DEPARTMENT. — *Aldermen* — Linehan, Bowen, O'Toole, Cauley, Bromberg. *Common Council* — Collins (4), Fitzgerald (2), Good, McCarty (22), Mealey, Bell, MacLoud, McKie.

PUBLIC GROUNDS DEPARTMENT. — *Aldermen* — Frothingham, Bromberg, Cauley, Nolan, Hennessey. *Common Council* — Coughlin, Joyce, Webster, Murphy, Sullivan (5), McCullough, Fowler, Noyes.

PUBLIC LANDS. — *Aldermen* — Nolan, O'Toole, Bowen, Frothingham, Clark. *Common Council* — Eagan, Magurn, Madden, Noonan, Webster, Sullivan (5), Nichols, McKnight.

REGISTRY DEPARTMENT. — *Aldermen* — Frothingham, Curley, Bromberg, Hennessey, Cauley. *Common Council* — Mancovitz, Murphy, Magurn, McCarthy (8), O'Connor, Pierce, Cook, Woodside.

SCHOOLS AND SCHOOL-HOUSES. — *Aldermen* — Cauley, Curley, Bolton, Bowen, Hennessey. *Common Council* — Cadogan, Rachkowsky, Montague, Leonard, Mealey, Richardson, McCarty (22), Lill.

STATISTICS DEPARTMENT. — *Aldermen* — Frothingham, Hennessey, Cauley, Bromberg, Curley. *Common Council* — McMackin, Murray, Murphy, O'Connor, Shea, Roberts, Richardson, Carruth.

STREET DEPARTMENT. — *Aldermen* — Bowen, Curley, Bromberg, Nolan, Baldwin. *Common Council* — Donnelly, Gethro, Hughes, McDavitt, Roberts, Hanrahan, Chester, Beatty.

STREET LAYING-OUT DEPARTMENT. — *Aldermen* — Hennessey, Clark, Baldwin, Curley, Cauley. *Common Council* — Foley, Rachkowsky, Mancovitz, McCullough, Noonan, Carruth, Fowler, Patterson.

TREASURY DEPARTMENT. — *Aldermen* — O'Toole, Frothingham, Bolton, Linehan, Bromberg. *Common Council* — Collins (12), Driscoll, Hanrahan, McCarthy (8), Fitzgerald (13), Beatty, Cose, Leavitt.

VESSELS AND BALLAST DEPARTMENT. — *Aldermen* — Whelton, Linehan, Baldwin, Bolton, Clark. *Common Council* — Kelley, Callahan, Curley, Fitzgerald (2), McCullough, Montague, Bell, Higgins.

WATER DEPARTMENT. — *Aldermen* — Linehan, Baldwin, O'Toole, Bowen, Clark. *Common Council* — Sullivan (5), Lill, Madden, Sexton, McDavitt, Abbott, McKnight, McKie.

WEIGHTS AND MEASURES DEPARTMENT. — *Aldermen* — Hennessey, Bromberg, Baldwin, Frothingham, Clark. *Common Council* — McGonagle, Crowley, McCullough, Sullivan (9), Rachkowsky, Warner, Fowler, Woodside.

WIRE DEPARTMENT. — *Aldermen* — Nolan, O'Toole, Bolton, Curley, Cauley. *Common Council* — Donovan, Sexton, Collins (4), McCarthy (8), Shea, MacLoud, Cook, Chester.

JOINT SPECIAL COMMITTEES.

EVACUATION DAY. — *Aldermen* — Linehan, Baldwin, Hennessey, Clark, Nolan. *Common Council* — Drummond, O'Connor, McDavitt, Driscoll, Mealey, Fitzgerald (13), Coogan, Hughes, McCullough, Noonan.

PATRIOTS' DAY. — *Aldermen* — Whelton, Nolan. *Common Council* — McGonagle, McMackin, Rachkowsky.

MEMORIAL DAY. — *Aldermen* — O'Toole, Nolan, Linehan, Bolton, Bowen. *Common Council* — Eagan, Collins (12), Murray, Donovan, Coogan, Roberts, Cook, Webster.

JUNE SEVENTEENTH. — *Aldermen* — Cauley, Baldwin, O'Toole, Bolton, Curley. *Common Council* — Collins (4), Conway, Murray, Cadogan, Fitzgerald (3), Sullivan (5), Magurn, Eagan, Dolan.

JULY FOURTH. — *Aldermen* — The whole Board, Alderman Whelton, *Chairman*. *Common Council* — The President, Woodside, Hanrahan, Eagan, Magurn, Sullivan (5), McMackin, Donnelly, Lill, Sullivan (9), Williams, Roberts, Chester, McDavitt, Coogan, Mealey, Noonan, Gleason, Good, Murphy, Beatty, Warner, Leonard, McCarty (22), Higgins, Richardson.

LABOR DAY. — *Aldermen* — Baldwin, O'Toole, Bowen, Linehan, Clark. *Common Council* — Drummond, Hughes, Sexton, McCarthy (8), McDavitt, Chester, Montague, Fowler.

RULES AND ORDERS. — *Aldermen* — Whelton, Bromberg, Hennessey, O'Toole, Nolan. *Common Council* — Dolan, Eagan, Bell, Collins (12), Donovan, Nichols, Curley, Carruth.

MAYOR'S ADDRESS. — *Aldermen* — Cauley, Curley, Frothingham, Hennessey, Bromberg. *Common Council* — Barrett, Curley, Shea, Hanrahan, Noyes.

NEW WARD LINES. — *Aldermen* — The whole Board, Alderman Whelton, *Chairman*. *Common Council* — The President, McKie, Fitzgerald (2), Fitzgerald (3), Collins (4), McGonagle, Crowley, Mancovitz, Sullivan (9), Nichols, Pierce, MacLoud, Fitzgerald (13), Driscoll, O'Connor, Callahan, Joyce, Barrett, Kelley, Leavitt, Warner, Shea, Carruth, Abbott, Cose.

EXECUTIVE OFFICERS.

The following table shows the manner in which Executive Officers or Heads of Executive Departments of the city are appointed or elected, the time of appointment or election, the term of office as prescribed by statute, ordinance, or both, and the salary received by each. All officers appointed by the Mayor are subject to confirmation by the Board of Aldermen, except those whose titles are marked with a *.

OFFICERS.	How Created.	APPOINTED OR ELECTED.		TERM.		Salary.
		By Whom.	When.	Begins.	Length of.	
Assessors	Statute	Mayor	Annually, three	May 1.....	Three years.	¹ \$4,000
Auditor	Ordinance..	"	Annually ..	" 1.....	One year....	6,000
Bath Trustees.....	"	"	Annually, one or two	" 1.....	Five years ..	None.
Building Commis- sioner	Statute	"	Triennially.	" 1, 1904.	Three years.	\$5,000
Cemetery Trustees....	"	"	Annually, one.....	" 1.....	Five years...	None
Children's Institutions Trustees*	"	"	Annually, one or two	" 1.....	"	"
Clerk, City.....	"	² City Council	January....	1st Monday in Jan., 1902.	Three years.	\$5,000
Clerk of Committees..	"	"	"	May 1.....	One year....	4,000
Collector, City.....	"	Mayor.....	Annually ..	" 1.....	"	5,000
Election Commission- ers*	"	"	Annually, one	" 1.....	Four years..	³ 3,500
Engineer, City.....	Ordinance..	"	Annually ..	" 1.....	One year....	6,000
Fire Commissioner*..	Statute	"	Triennially.	" 1, 1904.	Three years.	5,000
Health Commissioners	Ordinance..	"	Annually, one	" 1.....	"	³ 4,000
Hospital, City, Trus- tees	Statute	"	"	" 1.....	Five years ..	None.
Hospital, Insane, Trus- tees*	"	"	Annually, one or two	" 1.....	"	"
Institutions Registrar*	"	"	Annually ..	" 1.....	One year....	⁴ \$3,000
Lamps, Superintend- ent of.....	Ordinance..	"	"	" 1.....	"	⁵ 3,500
Law Officers:						
Corporation Counsel.	" ..	"	" ..	" 1.....	"	9,000

¹ Chairman, \$500 additional; Secretary, \$200 additional.

² By concurrent vote. ³ Chairman, \$500 additional.

⁴ William P. Fowler, appointed for the term of one year, beginning with the first day of May, 1905. Mr. Fowler's services as Institutions Registrar are, in accordance with his request, to be rendered without pay (C. C. M. 1904, p. 153).

⁵ Acting Superintendent of Lamps is also Superintendent of Streets, and receives salary of that office only.

OFFICERS.	How Created.	APPOINTED OR ELECTED.		TERM.		Salary.
		By Whom.	When.	Begins.	Length of.	
Library, Public, Trustees of.....	Statute.....	Mayor.....	Annually, one.....	May 1.....	Five years...	None.
Markets, Superintendent of.....	Ordinance..	"	Annually...	" 1.....	One year....	\$3,000
Messenger, City	" ..	² City Council	Annually...	" 1.....	"	4,000
Music Trustees.....	" ..	Mayor.....	Annually, one.....	" 1.....	Five years...	None.
Overseers of the Poor.	Statute.....	"	Annually, four.....	" 1.....	Three years..	"
Park Commissioners..	"	"	Annually, one.....	" 1.....	" ..	"
Pauper Institutions Trustees *.....	"	"	Annually, one or two.	" 1.....	Five years...	"
Penal Institutions Commissioner *.....	"	"	Triennially.	" 1, 1904..	Three years..	\$5,000
Printing, Superintendent of.....	Ordinance..	"	Annually...	" 1.....	One year....	3,000
Public Buildings, Superintendent of.....	" ..	"	" ..	" 1.....	"	3,600
Public Grounds, Superintendent of.....	" ..	"	" ..	" 1.....	"	4,000
Registrar, City.....	Statute.....	"	" ..	" 1.....	"	4,000
Schoolhouse Commissioners*.....	"	"	Annually, one.....	June 1.....	Three years..	¹ 3,500
Sinking-Funds Commissioners.....	"	"	Annually, two.....	May 1.....	" ..	None.
Soldiers' Relief Commissioner.....	"	"	Annually...	" 1.....	One year....	\$3,500
Statistics Trustees....	Ordinance..	"	Annually, one.....	" 1.....	Five years...	None.
Streets, Superintendent of.....	" ..	"	Annually...	" 1.....	One year....	\$7,500
Street Commissioners.	Statute....	Vote of the } People... }	Annually, } one..... }	1st Monday } in Jan. }	Three years..	¹ 4,000
Treasurer.....	"	Mayor.....	Annually...	May 1.....	One year ...	6,000
Vessels, Weighers of,	"	"	Annually, two.....	" 1.....	"	Fees.
Water Commissioner,*	"	"	Triennially.	" 1, 1904..	Three years..	\$5,000
Weights and Measures, Sealer of.....	"	"	Annually...	" 1.....	One year....	3,000
Deputy Sealers..	"	"	Annually, ten.....	" 1.....	"	1,600
Wire Commissioner...	"	"	Triennially.	" 1, 1903..	Three years..	5,000

¹ Chairman, \$500 additional.² By concurrent vote.

EXECUTIVE DEPARTMENTS.

DEPARTMENT OF THE MAYOR.

Office, City Hall, Room 28, second floor.

[Stat. 1885, Chap. 266; Stat. 1895, Chap. 449; Stat. 1904, Chap. 450;
Stat. 1905, Chap. 341; Rev. Ord. 1898, Chap. 2.]

PATRICK A. COLLINS, *Mayor*.

MICHAEL P. CURRAN, *Secretary*.

JAMES A. MCKIBBEN, *Chief Clerk*.

TIMOTHY A. BUTLER, *Stenographer*.

ASSESSING DEPARTMENT.

Office, City Hall, Room 18, first floor.

[Stat. 1854, Chap. 448, § 37; Stat. 1884, Chap. 123; Stat. 1903, Chap.
279; Rev. Ord. 1898, Chap. 5; Ord. 1900, Chap. 5; Ord. 1901, Chap. 8.]

BOARD OF ASSESSORS.

GEORGE A. COMINS, *Chairman*.

CHARLES E. FOLSOM, *Secretary*.

ASSESSORS.

JOHN H. DONOVAN, JOHN J. MURPHY, GEORGE A. COMINS. Terms
end in 1908.

SAMUEL HICHBORN, EDWARD B. DAILY, JAMES BUCKNER. Terms
end in 1907.

FREDERICK L. SMITH, CHARLES E. FOLSOM, FREDERICK H. TEMPLE.
Terms end in 1906.

EDWARD T. KELLY, *Clerk*.

Three Assessors are appointed each year by the Mayor for a term of
three years. The salary for the Chairman is \$4,500, for the Secretary
\$4,200, and for the seven other Assessors \$4,000.

The Assessors published annual tax-lists from 1822 to 1866. Since
1866 the records of the department are almost entirely in manuscript,
except the annual list of polls. Annual reports have been made since
1890.

NOTE.—R. L. refers to the Revised Laws of Massachusetts, 1902. Stat., alone,
to the annual Statutes or Acts and Resolves of Massachusetts; Rev. Ord. to the Re-
vised Ordinances of 1898; Ord., alone, to the annual Ordinances passed since the
passage of the Revised Ordinances of 1898.

The municipal year begins with the first Monday in January.

The financial year begins with February 1.

Corrections are made up to July 15, 1905.

ASSISTANTS.

[Stat. 1885, Chap. 266, § 2; Stat. 1894, Chap. 276; Stat. 1901, Chap. 400; Rev. Ord. 1898, Chap. 5, § 1; Ord. 1901, Chap. 6.]

The First Assistants are appointed by the Assessors for a term of three years, subject to confirmation by the Mayor, one for each assessment district; one-half must be from each of the two leading political parties. The Assessors and First Assistants organize as the Board of Assessors and Assistant Assessors, of which body the Secretary of the Board of Assessors is at present the Secretary. The First Assistants receive a salary of \$1,000 annually.

The Second Assistants are appointed annually in the same manner as the First Assistants, one for each assessment district; each Second Assistant being a resident of the ward that includes the assessment district for which he is appointed. Salary, \$6 each per day.

The assessment districts, with First and Second Assistants assigned to each, are as follows:

DISTRICT 1. The whole of ward 1 (East Boston). CHARLES A. TILDEN, THOMAS SEXTON.

DIST. 2. The whole of Ward 2 (East Boston). THOMAS O. McENANY, ALFRED L. WHITNEY.

DIST. 3. The whole of Ward 3 (Charlestown). BENJAMIN F. BOWDITCH, JOHN P. COTTRELL.

DIST. 4. The whole of Ward 4 (Charlestown). PHILIP O'BRIEN, LUCIAN J. PRIEST.

DIST. 5. The whole of Ward 5 (Charlestown). JOHN J. TAGUE, WARREN B. HADLEY.

DIST. 6. That part of Ward 6 lying northerly of a line beginning at the junction of Traverse and Beverly streets; thence by the centre lines of Beverly, Cooper, Salem, Parmenter, Hanover and Richmond streets, Atlantic and Eastern avenues to the Harbor Commissioners' line. MATTHEW BINNEY, jr., JAMES McNULTY.

DIST. 7. That part of Ward 6 lying southerly and easterly of a line beginning at the junction of School and Washington streets; thence through the centre lines of Washington, Hanover and Richmond streets, Atlantic and Eastern avenues to the Harbor Commissioners' line. JOSEPH D. DILLWORTH, SAVERIO R. ROMANO.

DIST. 8. That part of Ward 6 lying southerly and westerly of a line beginning at the junction of Traverse and Beverly streets; thence by the centre lines of Beverly, Cooper, Salem, Parmenter, Hanover and Washington streets to the boundary line of Ward 7. EDWARD R. SPINNEY, EDWARD A. ROGAN.

DIST. 9. All that part of Ward 7 lying northerly and easterly of a line beginning at Broadway bridge; thence by the centre lines of Broadway extension, Albany, Kingston, Summer and Otis streets, Winthrop square

and Devonshire street, to the boundary line of Ward 6. NATHAN P. RYDER, DANIEL J. FALVEY.

DIST. 10. That part of Ward 7 lying northerly and westerly of a line beginning at the junction of Pleasant and Eliot streets; thence by the centre lines of Eliot, Kneeland, Harrison avenue, Beach, Kingston and Otis streets, Winthrop square and Devonshire street to the boundary line of Ward 6. ALEXANDER P. BROWN, WILLIAM J. KEENAN.

DIST. 11. All that part of Ward 7 lying southerly of a line beginning at the junction of Pleasant and Eliot streets; thence by the centre lines of Eliot, Kneeland, Harrison avenue, Beach street to Albany street; thence by the centre line of Albany street to the boundary line of Ward 9. HENRY J. IRELAND; WALTER L. SEARS.

DIST. 12. That part of Ward 8 lying northerly and easterly of a line beginning at Craigie's bridge; thence by the centre lines of Leverett, Green, Chambers and Cambridge streets to the boundary line of Ward 6. THOMAS H. BOND, HYMAN WEINBERG.

DIST. 13. That part of Ward 8 lying southerly and westerly of a line beginning at Craigie's bridge; thence by the centre lines of Leverett, Green, Chambers and Cambridge streets to the boundary line of Ward 6. WILLIAM H. CUDDY, MICHAEL J. TOUMEY.

DIST. 14. That part of Ward 9 lying northeasterly of a line beginning at the intersection of Tremont and Dwight streets; thence by the centre lines of Dwight, Groton, Washington, Dover and Fay streets, Harrison avenue, Bristol and Albany streets to the boundary line of Ward 12. JAMES F. MORGAN, CHARLES F. HOLMES.

DIST. 15. That part of Ward 9 lying southwestery of a line beginning at the intersection of Tremont and Dwight streets; thence by the centre lines of Dwight, Groton, Washington, Dover and Fay streets, Harrison avenue, Bristol and Albany streets to the boundary line of Ward 12. TERENCE F. FEELY, FREDERICK A. H. BENNETT.

DIST. 16. That part of Ward 10 lying southerly and easterly of the centre line of location of the Providence Division of the New York, New Haven and Hartford Railroad and the centre line of Berkeley street to the boundary line of Ward 11. CHARLES J. DOWD, JAMES A. TIGHE.

DIST. 17. That part of Ward 10 lying northerly and westerly of the centre line of location of the Providence Division of the New York, New Haven and Hartford Railroad and the centre line of Berkeley street to the boundary line of Ward 11. JAMES H. PHELAN, JOHN J. DEVLIN.

DIST. 18. That part of Ward 11 lying easterly of a line beginning at the Charles river; thence by the centre line of Clarendon street to the boundary line of Ward 10. JAMES I. MOORE, FREDERICK F. SMITH.

DIST. 19. That part of Ward 11 lying westerly of a line beginning at the Charles river; thence by the centre line of Clarendon street to the boundary line of Ward 10. WILLIAM H. ALLEN, JOHN J. FAY.

DIST. 20. The whole of Ward 12. TIMOTHY W. MURPHY, THOMAS A. CROWE.

DIST. 21. That part of Ward 13 lying northerly and easterly of a line beginning at the intersection of Fort Point channel and Dorchester avenue; thence by the centre line of Dorchester avenue, West First, C, West Seventh and D streets to the boundary line of Ward 15. JOHN H. GIBLIN, CHARLES H. TURNER.

DIST. 22. That part of Ward 13 lying southerly and westerly of a line beginning at the intersection of Fort Point channel and Dorchester avenue; thence by the centre lines of Dorchester avenue, West First, C, West Seventh and D streets to the boundary line of Ward 15. ROGER H. SCANNELL, JOSEPH F. RIPP.

DIST. 23. The whole of Ward 14. JOHN C. COOK, JAMES E. BROWN.

DIST. 24. The whole of Ward 15. CHARLES O. BURRILL, JOHN H. HOUT.

DIST. 25. That part of Ward 16 lying northerly and easterly of the centre lines of Norfolk avenue and Cottage street. WILLIAM B. SMART, SIMON C. WEIL.

DIST. 26. That part of Ward 16 lying southerly and westerly of the centre lines of Norfolk avenue and Cottage street. A. GLENDON DYAR, JOHN S. McDONOUGH.

DIST. 27. The whole of Ward 17. WILLIAM A. CRENEY, WILLIAM M. HUMPHREY.

DIST. 28. The whole of Ward 18. JOSEPH T. LYONS, JOHN P. GEISHECKER.

DIST. 29. That part of Ward 19 lying northerly and westerly of a line beginning at the boundary line between Boston and Brookline; thence by the centre lines of Huntington avenue, Tremont street and the centre line of the location of the Providence Division of the New York, New Haven and Hartford Railroad to Prentiss street. JAMES P. FOX, JOHN F. KINNEY.

DIST. 30. That part of Ward 19 lying southerly and easterly of a line beginning at the boundary line between Boston and Brookline; thence by the centre lines of Huntington avenue and Tremont street and the centre line of the location of the Providence Division of the New York, New Haven and Hartford Railroad to Prentiss street. RICHARD F. HOGAN, GEORGE W. CROCKER.

DIST. 31. That part of Ward 20 lying northerly and easterly of a line beginning on the boundary line of Ward 16, at the junction of Quincy street and the Midland Division of the New York, New Haven and Hartford Railroad; thence by the centre line of said railroad and the centre lines of Washington, Bowdoin, Topliff, Longfellow, Draper, Robinson, Adams, Ellet streets and Dorchester avenue to the boundary line of Ward 24. J. HARRIS AUBIN, BARTHOLOMEW F. ROACH.

DIST. 32. That part of Ward 20 lying southerly and westerly of a line beginning on the boundary line of Ward 16, at the junction of Quincy street and the Midland Division of the New York, New Haven and Hartford Railroad; thence by the centre line of said railroad and the

centre lines of Washington, Bowdoin, Topliff, Longfellow, Draper, Robinson, Adams, Ellet streets and Dorchester avenue to the boundary line of Ward 24. JOSEPH T. PRESTON, EDWARD F. BLAKE.

DIST. 33. That part of Ward 21 lying northerly of a line beginning at the junction of Washington and Valentine streets; thence by the centre lines of Washington, Dale, Warren and Savin streets to the boundary line of Ward 16. ALONZO F. ANDREWS, LOUIS BURKHARDT.

DIST. 34. That part of Ward 21 lying southerly of a line beginning at the junction of Washington and Valentine streets; thence through Washington, Dale, Warren and Savin streets to the boundary line of Ward 16. JOHN H. GRIGGS, HARRY C. BYRNE.

DIST. 35. That part of Ward 22 lying northerly and easterly of a line beginning at the junction of Day street and Grotto glen; thence by the centre lines of Day and Centre streets and the centre line of location of the Providence Division of the New York, New Haven and Hartford Railroad to the boundary line of Ward 23. JOHN E. HESLAN, WALTER E. MERRIAM.

DIST. 36. That part of Ward 22 lying southerly and westerly of a line beginning at the junction of Day street and Grotto glen; thence by the centre lines of Day and Centre streets and the centre line of location of the Providence Division of the New York, New Haven and Hartford Railroad to the boundary line of Ward 23. FRANK S. PRATT, WILLIAM DOONAN.

DIST. 37. That part of Ward 23 lying northerly and westerly of a line beginning at the boundary line between Boston and Newton; thence by the centre lines of Baker, Gardner and Spring streets, the centre line of location of the West Roxbury Branch, Providence Division of the New York, New Haven and Hartford Railroad, and the centre line of location of the Providence Division of the New York, New Haven and Hartford Railroad to Green street. EDWARD P. BUTLER, JAMES F. DOWLING.

DIST. 38. That part of Ward 23 lying northerly and easterly of a line beginning at the boundary line between Boston and Hyde Park; thence by the centre lines of Metropolitan avenue, Kittredge and Norfolk streets and Dudley avenue, and the centre line of location of the West Roxbury Branch, Providence Division of the New York, New Haven and Hartford Railroad, and the centre line of location of the Providence Division of the New York, New Haven and Hartford Railroad to Green street. FREDERICK F. O'DOUGHERTY, GEORGE URIOT.

DIST. 39. That part of Ward 23 lying southerly of a line beginning at the boundary line between Newton and Boston; thence by the centre lines of Baker, Gardner and Spring streets, the centre line of location of the West Roxbury Branch, Providence Division of the New York, New Haven and Hartford Railroad, the centre lines of Dudley avenue, Norfolk and Kittredge streets, and Metropolitan avenue to the boundary line of Hyde Park. MICHAEL F. DOLAN, CLINTON P. DURYEA.

DIST. 40. That part of Ward 24 lying northerly and easterly of a line beginning at the junction of Dorchester avenue and Greenwich street; thence by the centre lines of Dorchester avenue, Ashmont, Carruth, New Minot, Adams and Granite streets to the ward line in Neponset river. DANIEL A. DOWNEY, ALBERT W. HUEBENER.

DIST. 41. That part of Ward 24 lying within the following-described lines: Beginning at the boundary line between Boston and Milton; thence by the centre lines of Washington, Morton, Corbet, Norfolk, and Centre streets, Dorchester avenue, Ashmont, Carruth, New Minot, Adams and Granite streets to the boundary line between Boston and Milton; thence by said boundary line to the point of beginning. TIMOTHY J. MURPHY, WILLIAM E. HARVEY.

DIST. 42. That part of Ward 24 lying southerly and westerly of a line beginning at the junction of Talbot avenue and Norfolk street; thence by the centre lines of Norfolk, Corbet, Morton and Washington streets to the boundary line between Boston and Milton. WILLIAM N. GOODWIN, MICHAEL C. BROUGHAL.

DIST. 43. That part of Ward 25 lying northerly and easterly of a line beginning at the boundary line between Boston and Watertown; thence by the centre lines of North Beacon, Parsons, Washington and Cambridge streets to Charles river. BENJAMIN M. FISKE, PATRICK F. CARLEY.

DIST. 44. That part of Ward 25 lying southerly and westerly of a line beginning at the boundary line between Cambridge and Boston; thence by the centre lines of Cambridge, Washington, Parsons and North Beacon streets to Charles river. GEORGE W. WARREN, WILLIAM M. FARRINGTON.

AUDITING DEPARTMENT.

Office, City Hall, Room 20, first floor.

[Rev. Ord. 1898, Chap. 6; Ord. 1901, Chap. 10.]

J. ALFRED MITCHELL, *City Auditor*. Appointed annually. Salary, \$6,000.

The office of Auditor was established by ordinance on August 2, 1824. Regular annual reports of receipts and expenditures have been published by the Auditor since 1825. These reports show the annual receipts of the City and County, the debt, and the public property. Similar, but less complete, reports were published by finance committees from 1811 to 1824, inclusive. Since June 1, 1867, the Auditor has published monthly exhibits of all City and County expenditures.

The City Auditor is also Auditor of the County of Suffolk and Secretary of the Board of Commissioners of Sinking Funds. See pages 97 and 79, respectively. (R. L. Chap. 21, § 44; Rev. Ord. 1898, Chap. 3, § 5.)

BATH DEPARTMENT.

Office, 64 Pemberton square.

[Rev. Ord. 1898, Chap. 7.]

BATH TRUSTEES.

THOMAS J. LANE, *Chairman*.JOSEPH P. O'BRIEN, *General Superintendent*.

TRUSTEES.

MRS. JACOB H. HECHT, HENRY EHRLICH, M.D. Terms end in 1910.

THOMAS J. LANE. Term ends in 1909.

LEONARD D. AHL. Term ends in 1908.

ROBERT A. WOODS, MRS. LAWRENCE J. LOGAN. Terms end in 1907.

WILLIAM W. WHITMARSH. Term ends in 1906.

The Trustees have the care and custody of all bath-houses and indoor gymnasia; also of four urinals and eight public convenience stations established by the City.

The Bath Department has charge of the following:

BEACH BATHS.

WOOD ISLAND PARK, East Boston, Ward 1, two houses for men and women, and one house for boys.

NORTH END PARK, City proper, Ward 6 (opposite Copp's Hill burial-ground, Commercial street), two houses, for men and women. A laundry connected with these bath-houses launders all the bathing suits used in the Department during the summer bathing season.

MEDFORD STREET, Charlestown, Ward 4 (opposite Charlestown Heights), for men and women.

L STREET, South Boston, Ward 14, for men and boys.

K STREET, South Boston, Ward 14, for women.

FREEMAN STREET, Dorchester, Ward 24, two houses, for men and women.

RIVER BATHS.

CHARLES RIVER, Spring street, Ward 23, two houses, for men and women.

SWIMMING-POOLS.

ORCHARD PARK, Ward 17, two houses, for men and women, at different hours.

CABOT STREET, Ward 18, for men and women.

FLOATING BATHS.

BRIGHTON, Western-avenue bridge, Ward 25, one house, for men and women, at different hours.

DOVER-STREET BRIDGE, Ward 9, two houses, for men and women.

WEST BOSTON BRIDGE, Ward 8, one house, for men and women, at different hours.

CRAIGIE'S BRIDGE, Ward 8, one house, for men.

WARREN BRIDGE, Ward 5, two houses, for men and women.

CHELSEA BRIDGE, Ward 3, one house, for men and women, at different hours.

BORDER STREET, East Boston, Ward 2, two houses, for men and women.

JEFFRIES POINT, East Boston, Ward 2, one house, for men and women, at different hours.

DOVER-STREET BATH-HOUSE.

DOVER-STREET BATH-HOUSE, Ward 9, near Harrison avenue, shower and tub baths for both men and women, is fitted for use throughout the year. This bath-house was completed in 1898, and opened to the public, in October, 1898. A laundry connected with this bath-house launders all the towels used in the department.

GYMNASIA.

EAST BOSTON GYMNASIUM, Paris street, Ward 2.

COMMONWEALTH PARK GYMNASIUM, Ward 13, D street, South Boston.

GYMNASIUM, Ward 7, Tyler street.

GYMNASIUM, Ward 9, Harrison avenue, corner Plympton street.

GYMNASIUM, Ward 16. Columbia road, Dorchester, includes swimming-pool.

GYMNASIUM, Ward 19, Elmwood-street ward-room.

BUILDING DEPARTMENT.

Office, Old Court House, second floor, Room 15.

[Stat. 1892, Chap. 419, § 2, Stat. 1895, Chap. 449, § 24; Rev. Ord. 1898, Chap. 8, and Chap. 45, §§ 28-39.]

JAMES MULCAHY, *Building Commissioner*. Term ends in 1907. Salary, \$5,000.

It is the duty of the Building Commissioner to issue permits for and inspect the erection and alteration of buildings in the City, and the setting of boilers, engines and furnaces; to keep a register of the names of all persons carrying on the business of plumbing and gasfitting, and of all persons working at said business, and to issue licenses to master and journeymen plumbers and gasfitters; to issue permits for and inspect the plumbing and gasfitting in a building; to inspect elevators in buildings and report upon elevator accidents.

BUILDING LIMITS.

[Stat. 1892, Chap. 419; Rev. Ord. 1898, Chap. 45, § 27.]

Among other restrictions imposed by statute on the erection of buildings, it is provided that no wooden building shall be erected within such limits as shall from time to time be defined by ordinance. These limits at present are:

All that portion of the City which is included within a line beginning at the intersection of the centre lines of Dover and Albany streets, and thence running east through the centre of said Dover street to the Harbor Commissioners' line; thence by the said Harbor Commissioners' line around the northerly portion of the City to a point on Charles river, at the intersection of said line with the easterly line of St. Mary's street extended; thence along said easterly line of St. Mary's street and the boundary line between Brookline and Boston to the centre of Longwood avenue; thence through the centre of said avenue to the centre of St. Alphonsus street; thence through the centre of said street to the centre of Ward street; thence through the centre of said Ward street to the centre of Parker street; thence through the centre of said Parker street to the centre of Ruggles street; thence through the centre of said Ruggles street to the centre of Washington street; thence through the centre of said Washington street to a point opposite the centre of Palmer street; thence through the centre of said Palmer street and through the centre of Eustis street to the centre of Hampden street; and thence through the centre of said Hampden street and the centre of Albany street to the point of beginning.

CEMETERY DEPARTMENT.

Office, City Hall, Room 76.

[Stat. 1897, Chap. 375; Rev. Ord. 1898, Chap. 9.]

BOARD OF CEMETERY TRUSTEES.

WILLIAM J. FALLON, *Chairman*.

JOHN FRANK KEATING, *Secretary*.

TRUSTEES.

WILLIAM J. FALLON. Term ends in 1910.

ALBERT W. HERSEY. Term ends in 1909.

CHRISTOPHER P. McCAFFREY. Term ends in 1908.

CHARLES E. PHIPPS. Term ends in 1907.

FREDERICK E. ATTEAUX. Term ends in 1906.

JAMES H. MORTON, *Superintendent of Cemetaries*.

Office of Superintendent, at Mt. Hope Cemetery, Mattapan.

By Chap. 375 of the Acts of 1897, the Mayor was authorized to appoint a board of five trustees, subject to confirmation of the Board of

Aldermen, to have charge of Mt. Hope Cemetery and all other burying-grounds owned by or in charge of the City of Boston.

Mt. Hope Cemetery was bought by the City in 1857 for \$35,000, and additional land has been purchased since; this cemetery now contains 117 acres and 36,536 square feet, and is situated in Ward 23, West Roxbury. The board of trustees was first appointed under the ordinance of December 21, 1857, and annual reports have been published since 1859.

The other burying-grounds formerly under control of the Board of Health, but now under the jurisdiction of this department, are as follows:

Bennington Street, East Boston.

Bunker Hill, Charlestown.

Phipps Street, Charlestown.

Copp's Hill, Charter and Hull streets.

King's Chapel, Tremont street, near School street.

Granary, Tremont street, opposite Bromfield street.

Central, Boston Common.

South, Washington and East Concord streets.

Eliot, Washington and Eustis streets.

Warren, Kearsarge avenue, Roxbury.

Walter Street, Walter street, Roslindale.

Westerly, Centre street, near La Grange street, West Roxbury.

Evergreen, Commonwealth avenue, Brighton.

Market Street, Market street, Brighton.

Dorchester North, Upham's Corner.

Dorchester South, Dorchester avenue, opposite Brook street.

Hawes, Emerson street, near L street.

CHILDREN'S INSTITUTIONS DEPARTMENT.

Office, 30 Tremont Street.

[Stat. 1897, Chap. 395; Rev. Ord. 1898, Chap. 10.]

TRUSTEES FOR CHILDREN.

CHARLES P. PUTNAM, M.D., *Chairman*.

MRS. GEORGE F. H. MURRAY, *Secretary*.

TRUSTEES.

LEE M. FRIEDMAN. Term ends in 1910.

MRS. ELIZABETH KELLER, JOSEPH C. PELLETIER. Terms end in 1909.

JOHN O'HARE. Term ends in 1908.

HASKET DERBY, M.D. Term ends in 1907.

CHARLES P. PUTNAM, M.D., MRS. GEORGE F. H. MURRAY. Terms end in 1906.

The trustees have the charge and control of the house for the employment and reformation of juvenile offenders, known as the House

of Reformation at Rainsford Island, the Parental School for Truants at West Roxbury, and purchase all the fuel and other supplies required for these institutions.

They have the charge and control of several hundred dependent children placed in country homes, and the general supervision of the defective children, placed in institutions throughout the State, for whose care the City pays.

CITY CLERK DEPARTMENT.

Office, City Hall, Room 31, second floor.

[Stat. 1854, Chap. 448, § 30; Stat. 1885, Chap. 266, § 2; Rev. Ord. 1898, Chap. 11; R. L., Chap. 26, §§ 15, 16.]

EDWARD J. DONOVAN, *City Clerk*. Salary, \$5,000.

JOHN T. PRIEST, *Assistant City Clerk*. Salary, \$3,800.

The City Clerk, chosen January 2, 1905, for the term of three years, by concurrent vote of the two branches of the City Council, has the care and custody of the records of the Board of Aldermen, and of all City records, documents, maps, plans and papers, except those otherwise provided for. He also records chattel mortgages, assignments of wages, liens upon vessels, and performs other duties imposed by statute.

The City Clerk is, *ex officio*, Clerk of the Board of Aldermen and of meetings of both branches of the City Council when met in joint convention.

The Assistant City Clerk is appointed annually by the City Clerk, subject to the approval of the Mayor, and discharges the duties of the City Clerk in his absence, or in case of a vacancy in that office [Rev. Ord. 1898, Chap. 11, § 4]. By R. L., Chap. 26, § 16, the certificate or attestation of the Assistant City Clerk has equal effect with that of the City Clerk.

CITY MESSENGER DEPARTMENT.

Office, City Hall, Room 26, second floor.

[Rev. Ord. 1898, Chap. 12.]

EDWARD J. LEARY, *City Messenger*. Salary, \$4,000.

The City Messenger, chosen annually by concurrent vote of the two branches of the City Council, is the official messenger of the City Council and its committees, and attends all meetings of the same, has the care and distribution of all documents printed for the use of the City Council, and is the custodian of the City Hall Building. He has charge of the city flag-staffs, the display of flags in the public grounds, and of the ropes and stakes used in closing streets and squares on public occasions. The office was established by an ordinance of October 14, 1852.

CLERK OF COMMITTEES DEPARTMENT.

Office, City Hall, Room 24, second floor.

[Rev. Ord. 1898, Chap. 13.]

JOHN F. DEVER, *Clerk of Committees*. Salary, \$4,000.

WILFRED J. DOYLE, *Assistant Clerk of Committees*. Salary, \$2,500.

The Clerk of Committees, chosen annually by concurrent vote of the two branches of the City Council, acts as the clerk of all committees of the City Council, keeping the records of the same, and has charge of the City Hall Reference Library. He also has charge, under the direction of the Committee on Licenses of the Board of Aldermen, of the licensing of minors fourteen years of age and over to sell newspapers and small wares and to black boots, and has supervision and control of all minors so licensed. He appoints all his subordinates.

The Assistant Clerk discharges the duties of the Clerk when that officer is absent and when there is a vacancy in his office. [Rev. Ord., Chap. 13, § 4.]

COLLECTING DEPARTMENT.

Office, City Hall, Room 21, first floor.

[Stat. 1875, Chap. 176; Stat. 1888, Chap. 390; Rev. Ord. 1898, Chap. 14.]

EDMUND A. MACDONALD, *City Collector*. Appointed annually. Salary, \$5,000.

The Collector collects and receives all assessments, betterments, rates, dues and money payable on any account to the City of Boston or the County of Suffolk. The separate office of Collector was established by statute in 1875. Annual reports have been published since 1876.

ELECTION DEPARTMENT.

Office, Old Court House, Room 8, first floor.

[R. L., Chap. 11, §§ 69-79; Stat. 1903, Chap. 279; Rev. Ord. 1898, Chap. 15.]

BOARD OF ELECTION COMMISSIONERS.

JOHN M. MINTON, *Chairman*. MELANCTHON W. BURLIN, *Secretary*.

COMMISSIONERS.

ALPHEUS SANFORD. Term ends in 1910. Salary, \$3,500.

DAVID B. SHAW. Term ends in 1908. Salary, \$3,500.

MELANCTHON W. BURLIN. Term ends in 1907. Salary, \$3,500.

JOHN M. MINTON. Term ends in 1906. Salary, \$4,000.

The Board of Registrars of Voters was appointed in May, 1874, and was succeeded July 1, 1895, by the Board of Election Commissioners.

This department exercises all the powers and duties formerly conferred upon the Board of Registrars of Voters, including the preparation of the jury list, together with all the powers and duties formerly conferred upon the Mayor, Board of Aldermen and City Clerk, relating to elections in the City of Boston, except the power and duty of giving notice of elections, and fixing the days and hours for holding the same.

The board also exercises all the powers and duties formerly conferred upon the City Clerk and other officers by Chapter 504 of the Acts of 1894, and acts in amendment thereof, relating to political committees and caucuses, and all laws relating to the registration of voters in the City of Boston.

ENGINEERING DEPARTMENT.

Office, City Hall, Room 50, fourth floor.

[Stat. 1870, Chap. 337; Stat. 1895, Chap. 449, § 21; Rev. Ord. 1898, Chap. 16.]

WILLIAM JACKSON, *City Engineer*. Appointed annually. Salary, \$6,000.

The duties of the City Engineer include the designing and superintending the construction of new bridges, retaining walls, city wharves, and such other public engineering works as the City Council may authorize; the making of such surveys, plans, estimates, statements and descriptions, and taking such levels as the City Government or any of its departments or committees may require; the custody of all surveys and plans relating to the laying out, locating anew, altering, widening or discontinuing of streets; and the new engineering constructions for all departments of the city. He must be consulted on all work where the advice of a civil engineer would be of service. The office of City Engineer was established by ordinance on October 31, 1850, and by Chapter 449 of the Acts of 1885. Regular annual reports have been issued since 1868.

FIRE DEPARTMENT.

Office, City Building, Bristol street.

[Stat. 1850, Chap. 262; Stat. 1895, Chap. 449, §§ 9-11; Rev. Ord. 1898, Chap. 17.]

BENJAMIN W. WELLS, *Fire Commissioner*. Salary, \$5,000. Term ends in 1907.

WILLIAM T. CHESWELL, *Chief of Department*.

JOHN A. MULLEN, *Assistant Chief*.

NATHAN L. HUSSEY, *Second Assistant Chief*.

BROWN S. FLANDERS, *Superintendent of Fire Alarms*.

HENRY M. HAWKINS, *Superintendent of Repairs*.

GEORGE W. STIMPSON, *Veterinary Surgeon*.

The Boston Fire Department was organized in 1837. It is in charge of one Commissioner, who has entire control of the department, a Chief, First and Second Assistant Chiefs, eleven District Chiefs, each in charge of a Fire District, Superintendent of Fire Alarms, and officers, enginemen, telegraph operators, etc. Annual reports have been published since 1838.

FIRE DISTRICTS AND CHIEFS.

DISTRICT 1. PATRICK E. KEYES, *Chief*. All that part of Boston known as East Boston.

- DIST. 2. C. H. W. POPE, *Chief*. All that part of Boston formerly known as Charlestown.
- DIST. 3. JOSEPH M. GARRITY, *Chief*. The territory bounded on the north and east by the water front, on the south by Summer street, and on the west by Washington street and Washington street North.
- DIST. 4. PETER F. McDONOUGH, *Chief*. The territory bounded on the north by the Charles river, on the east by Washington street North and Washington street, on the south by Winter, Park and Beacon streets, and on the west by the Charles river and Berkeley street.
- DIST. 5. DANIEL F. SENNOTT, *Chief*. The territory bounded on the north by Beacon, Park, Winter and Summer streets and the water front, on the east and south by B and First streets, Dorchester avenue and Fort Point channel, on the south and west by Broadway, Pleasant street, Park square, Boylston street to Beacon street.
- DIST. 6. EDWIN A. PERKINS, *Chief*. All that part of Boston known as South Boston, extending to a northern boundary of Fort Point channel, Dorchester avenue, First and B streets, and running south as far as Dorset and Locust streets.
- DIST. 7. JOHN GRADY, *Chief*. The territory bounded on the north by Berkeley, Beacon, Arlington and Boylston streets, Park square, Pleasant street and Broadway, on the east by Fort Point channel and South bay, on the south by Massachusetts avenue, and on the west by the Charles river.
- DIST. 8. HIRAM D. SMITH, *Chief*. The territory bounded on the north by the Charles river and Massachusetts avenue, on the east by Washington street, on the south by Atherton and Mozart streets, Chestnut avenue, Sheridan and Centre streets, Hyde square, Perkins, Catalpa and Castleton streets, across Jamaica way to the Brookline line, and on the west by the Brookline line, Beacon and Deerfield streets.
- DIST. 9. N. L. HUSSEY, *Chief*. The territory bounded on the north by Massachusetts avenue, South bay, Dorset and Locust streets, on the east by Dorchester bay, on the south by Freeport, Hancock, Bowdoin and Quincy streets, Columbia road, and on the west by Seaver street, Columbus avenue and Washington street.
- DIST. 10. W. A. GAYLORD, *Chief*. That part of Dorchester bounded on the north by Seaver street, Columbia road, Quincy, Bowdoin, Hancock and Freeport streets, on the east by Dorchester bay, on the south by the Neponset river and the Hyde Park line, and on the west by Harvard street and Blue Hill avenue.
- DIST. 11. JOHN F. RYAN, *Chief*. All that part of Boston known as Brighton, and extending east as far as Deerfield and Beacon streets.
- DIST. 12. WILLIAM CHILDS, *Chief*. All that part of Boston known as West Roxbury, bounded on the north by a line from the Brookline line across Jamaica way to Castleton street, through Castleton, Catalpa and Perkins streets, Hyde square, Centre and Sheridan streets, Chestnut avenue, Mozart and Atherton streets, Columbus avenue and Seaver streets, on the east by Blue Hill avenue and Harvard street, on the south by the Hyde Park and Dedham lines, and on the west by the Newton and Brookline lines.

STEAM FIRE-ENGINES.

Number.	Location.	Officers.
1.....	Dorchester street, cor. Fourth, So. Boston.	{ Charles P. Smith, Capt. Florence Donahoe, Lieut.
2.....	Fourth street, cor. O, South Boston.....	{ J. H. Ewers, Capt. John J. McCarthy, Lieut.
3.....	Harrison avenue, cor. Bristol street.....	{ John W. Murphy, Capt. William F. Field, Lieut.
4.....	Bulfinch street.....	{ P. Callahan, Capt. Frank Sweeney, Lieut.
5.....	Marion street, East Boston.....	{ John W. Godbold, Capt. Charles T. Farren, Lieut.
6.....	Leverett street.....	{ Henry A. Fox, Capt. William E. Riley, Lieut.
7.....	East street.....	{ J. J. O'Connor, Capt. C. J. Doherty, Lieut.
8.....	Salem street.....	{ W. M. McLean, Capt. Philip A. Grant, Lieut.
9.....	Paris street, East Boston.....	{ Jeremiah F. Gillen, Capt. J. F. Hines, Lieut.
10.....	Mt. Vernon street, cor. River.....	{ M. P. Mitchell, Capt. William C. Greely, Lieut.
11.....	Cor. Saratoga and Byron streets, E. B....	{ C. H. Leary, Capt.
12.....	Dudley street, Roxbury.....	{ A. R. Johnson, Capt. Michael Boyle, Lieut.
13.....	Cabot street, Roxbury.....	{ W. J. Gaffey, Capt. T. E. Conroy, Lieut.
14.....	Centre street, Roxbury.....	{ George B. Norton, Capt. Ed. F. Richardson, Lieut.
15.....	Cor. Broadway and Dorchester avenue....	{ John O. Taber, Capt. M. F. Mulligan, Lieut.
16.....	Temple street, Dorchester.....	{ John J. Flanagan, Capt. John Baumeister, Lieut.
17.....	Meeting House Hill, Dorchester.....	{ Alexander Glover, Capt. John F. Curley, Lieut.
18.....	Harvard street, Dorchester.....	{ I. A. Williams, Capt. F. J. Jordan, Lieut.
19.....	Norfolk street, Dorchester.....	{ Maurice Heffernan, Capt. Anthony J. Burns, Lieut.
20.....	Walnut street, Dorchester.....	{ J. M. Littleton, Capt.
21.....	Columbia road, Dorchester.....	{ Irving Sparks, Capt. G. H. Hutchings, Lieut.
22.....	Warren avenue.....	{ M. J. Mulligan, Capt. M. R. Joy, Lieut.
23.....	Northampton street.....	{ M. Walsh, Capt. George H. Twiss, Lieut.
24.....	Cor. Warren and Quincy streets.....	{ John N. Lally, Capt. R. J. Carleton, Lieut.
25.....	Fort Hill square.....	{ M. J. Kennedy, Capt. J. J. Caine, Lieut.
26 and 35.....	Mason street.....	{ J. T. Byron, Capt. Frank J. Sheeran, Lieut.
27.....	Elm street, Charlestown.....	{ De Witt Lane, Lieut. Edward D. Pope, Capt.
28.....	Centre street, West Roxbury.....	{ William H. Hughes, Lieut. J. E. Madison, Capt.
29.....	Chestnut Hill avenue, Brighton.....	{ Joseph M. Gargan, Capt.
30.....	Centre street, West Roxbury.....	{ T. M. McLaughlin, Capt.
32 ¹	Bunker Hill street, Charlestown.....	{ Geo. F. Titus, Capt. John E. Redman, Lieut.
33.....	Boylston street.....	{ R. E. Handy, Capt. M. D. Greene, Lieut.
34.....	Western avenue, Brighton.....	{ Thomas H. Weltch, Capt. H. P. Pitcher, Lieut.

¹31. Spare fireboat.

STEAM FIRE-ENGINES.— *Concluded.*

Number.	Location.	Officers.
36.....	Monument street, Charlestown	M. J. Lawler, Capt.
37.....	Longwood avenue.....	C. H. Moning, Capt.
38 and 39..	Congress street.....	{ S. J. Ryder, Capt. W. M. Lynch, Lieut.
40.....	Sumner street, East Boston.....	{ H. M. Hebard, Lieut. T. J. Lannary, Capt.
41.....	Harvard avenue, Brighton.....	{ P. P. Leahy, Lieut. George W. Frost, Capt.
42.....	Egleston square.....	Michael C. Leonard, Capt.
43.....	Andrew square, South Boston.....	William Coulter, Capt.
44.....	Berth at India Wharf, Fire-boat	{ Robert A. Ritchie, Capt. W. D. Eaton, Lieut.
45.....	Poplar street, West Roxbury.....	{ P. F. Shaw, Engineer, with rank of Lieut. F. E. Hibbard, Capt.

LADDER TRUCKS.

No. 1. Friend street. E. J. Shallow, *Captain*; C. J. O'Brien, *Lieutenant*.

No. 2. Paris street, East Boston. James P. Dean, *Captain*; F. W. Battis, *Lieutenant*.

No. 3. Harrison avenue, corner of Bristol street. Peter E. Walsh, *Captain*; James F. Ryan, *Lieutenant*.

No. 4. Dudley street, Roxbury. J. P. McManus, *Captain*; M. J. Cronin, *Lieutenant*.

No. 5. Fourth street, near Dorchester street. E. D. Locke, *Captain*; E. Connors, *Lieutenant*.

No. 6. Temple street, Dorchester. F. P. Stengel, *Lieutenant*.

No. 7. Meeting House Hill, Dorchester. G. H. Nichols, *Lieutenant*.

No. 8. Fort Hill square. J. H. Kenney, *Captain*; P. F. Goggin, *Lieutenant*.

No. 9. Main street, Charlestown. John E. Cassidy, *Captain*.

No. 10. Centre street, Jamaica Plain. T. B. Flannagan, *Lieutenant*.

No. 11. Chestnut Hill avenue, Brighton. Peter Murphy, *Lieutenant*.

No. 12. Tremont street, Roxbury. Duncan McLean, *Captain*; Geo. A. Carney, *Lieutenant*.

No. 13. Warren avenue. C. W. Conway, *Lieutenant*.

No. 14. Fort Hill square. P. W. Lanegan, *Lieutenant*.

No. 15. Boylston and Hereford streets. John S. Cleverly, *Captain*; F. M. O'Lalor, *Lieutenant*.

No. 16. Poplar street, West Roxbury. T. P. Lally, *Lieutenant*.

No. 17. Harrison avenue. Joseph A. Dolan, *Captain*; M. J. Nolan, *Lieutenant*.

No. 18. Pittsburgh street. A. J. Macdonald, *Captain*; Charles T. Adams, *Lieutenant*.

- No. 19. Fourth street, near K street, South Boston. A. J. Caulfield, *Lieutenant*.
 No. 20. Andrew square, South Boston. M. Norton, *Lieutenant*.
 No. 21. Corner Saratoga and Byron streets, East Boston. E. J. McKendrew, *Lieutenant*.
 No. 22. Monument street, Charlestown. T. H. Ramsay, *Lieutenant*.
 No. 23. Grove Hall, Dorchester. John J. Gavin, *Lieutenant*.
 No. 24. North Grove street. J. F. McMahon, *Lieutenant*.
 No. 25. Centre street, West Roxbury. Hadwin Sawyer, *Lieutenant*.
 No. 26. Longwood avenue. P. J. V. Kelly, *Lieutenant*.
 No. 27. Walnut street, Dorchester. J. F. Mitchell, *Lieutenant*.

CHEMICAL ENGINES.

- No. 1. Bulfinch street. Avery B. Howard, jr., *Lieutenant*.
 No. 2. Church street. Francis McCardle, *Lieutenant*.
 No. 4. Shawmut avenue. D. M. Shaughnessey, *Lieutenant*.
 No. 5. Egleston square. C. F. Driscoll, *Lieutenant*.
 No. 6. Harvard avenue, near Cambridge street, Brighton. P. G. Flynn, *Lieutenant*.
 No. 7. Saratoga street, East Boston. Thomas J. Hines, *Lieutenant*.
 No. 8. B street, South Boston. T. J. Muldoon, *Lieutenant*.
 No. 9. Main street, Charlestown. William Lally, *Lieutenant*.
 No. 10. Eustis street, Roxbury. C. C. Springer, *Lieutenant*.
 No. 12. Tremont street, Roxbury, in charge of Ladder 12.

COMBINATION COMPANIES.

- Combination Company No. 1. Dorchester avenue, Ashmont. S. F. Ridler, *Lieutenant*.
 Combination Company No. 2. Winthrop street, Charlestown. B. F. Hayes, *Lieutenant*.

MISCELLANEOUS.

- Water tower No. 1. Bulfinch street. Charles H. Young, *Lieutenant*.
 Water tower No. 2. Fire headquarters, Bristol street. Alfred J. Porter, *Captain*.
 Water tower No. 3. Pittsburgh street, South Boston. Leonard F. Merrill, *Lieutenant*.
 Wrecking wagon. Fire headquarters, Bristol street.

HEALTH DEPARTMENT.

Office, Old Court House, second floor.

[Stat. 1854, Chap. 448, § 40; Stat. 1895, Chap. 449, § 19; Rev. Ord. 1898, Chap. 18.]

BOARD OF HEALTH.

SAMUEL H. DURGIN, M.D., *Chairman*.

CHARLES E. DAVIS, JR., *Secretary*.

COMMISSIONERS.

THOMAS B. SHEA, M.D. Term ends in 1907. Salary, \$4,000.

DENNIS J. HERN. Term ends in 1906. Salary, \$4,000.

SAMUEL H. DURGIN, M.D. Term ends in 1908. Salary, \$4,500.

The first Board of Health in Boston was established in 1799, under the special statute of February 13, 1799. The first collected edition of the statutes under which this board acted was published in 1811, and contained also the regulations of the board. That board had in substance the same powers as the present Board of Health, and was abolished by the first city charter. From 1822 to 1873 the functions of the board were exercised through the City Council. The present Board of Health was established by an ordinance of December 2, 1872, and organized January 15, 1873. It has published annual reports since 1873.

DAVID D. BROUGH, M.D., *Medical Inspector*. Office, Room No. 11, Old Court House. GEORGE A. SARGENT, M.D., *Medical Inspector*. Office, City Building, Chardon street.

ALEXANDER BURR, M.D.V., *Health Inspector for the Inspection of Provisions and Animals*. Office, Room No. 11, Old Court House.

JAMES O. JORDAN, M.D., *Health Inspector for the Inspection of Milk and Vinegar*. Office, 30 Huntington avenue.

HIBBERT W. HILL, M.D., *Director of Bacteriological Laboratory*. Office, Sudbury Building.

PAUL CARSON, M.D., *Port Physician*; WILLIAM N. GAY, M.D., *Assistant Port Physician*. Resident at Deer Island.

QUARANTINE GROUNDS.

The Quarantine Grounds comprise that part of Boston Harbor known as the President Roads, lying between Long, Deer, and Spectacle Islands. The steamer "Vigilant," Marselino Saffrino, *Captain*, employed in the quarantine service, is subject to the orders of the Board.

MEDICAL INSPECTORS OF SCHOOLS.

John L. Ames, M.D., 72 Chestnut street.—Brimmer School; St. James Parochial School.

S. H. Ayer, M.D., 318 Shawmut avenue.—Franklin and Rice Schools; Parochial in Cathedral; German Parochial, Shawmut avenue.

G. S. C. Badger, M.D., 485 Beacon street.—Quincy and Winthrop Schools.

- F. J. Bailey, M.D., 82 Bowdoin street.—Minot Grammar and Primaries.
- W. B. Bancroft, M.D., 597 Broadway.—Thomas N. Hart School; Gate of Heaven Parochial School; Lincoln Grammar and Choate Burnham Primary.
- David N. Blakely, M.D., 200 Warren street.—Dearborn School.
- W. S. Boardman, M.D., 63 Mt. Vernon street.—Wells and Phillips Schools, and Bowdoin Grammar and Primaries.
- J. B. Broidrick, M.D., 67 South street.—Charles Sumner School; Leo XIII. Parochial School.
- J. S. Brownrigg, M.D., 16 Delle avenue.—St. Francis Parochial School; Dudley and Dillaway Schools.
- J. E. Butler, M.D., 310 Warren street.—Phillips Brooks School; St. John's Parochial School.
- A. B. Coffin, M.D., 10 Rosedale street.—Christopher Gibson School.
- R. M. Cole, M.D., 456 Broadway.—Shurtleff School; South Boston High School.
- John M. Connolly, M.D., 183 Harvard street.—Henry L. Pierce School, Dorchester High School.
- W. D. Kelly, M.D., 57 Hancock street.—Hancock and Eliot Schools.
- William P. Coués, M.D., 90 Charles street.—Wells and Phillips Grammars and their Primaries.
- M. J. Cronin, M.D., 470 Warren street.—Roxbury High School; Lewis School; St. Joseph's Parochial School.
- J. T. Cutler, M.D., 20 Crawford street.—Edward Everett School; Harbor View-street Primary School.
- J. G. Dearborn, M.D., 2 Wood street.—Harvard School; St. Mary's Parochial School.
- D. G. Eldredge, M.D., 15 Monadnock street.—Mather School; St. Peter's Parochial School.
- H. M. Emmons, M.D., 335 Centre street.—Lowell School; Cheverus Parochial and Jefferson Grammar Schools.
- W. H. Ensworth, M.D., 40 Princeton street.—Adams School; Assumption Parochial School.
- Theodore C. Erb, M.D., 159 St. Botolph street.—Everett and Dwight Schools.
- Arthur W. Fairbanks, M.D., 362 Commonwealth avenue.—Hyde and Sherwin Schools; Cottage-place Kindergarten.
- William H. Grainger, M.D., 408 Meridian street.—Chapman School; Sacred Heart Parochial School.
- J. S. Greene, M.D., 1107 Washington street.—Roger Wolcott School.
- F. C. Jillson, M.D., 11 Hastings street.—Robert G. Shaw School.
- J. S. H. Leard, M.D., 392 Arborway.—Agassiz and Bowditch Schools.
- Francis Magurn, M.D., 112 Main street.—Frothingham School.
- H. E. Marion, M.D., 5 Sparhawk street.—Brighton High, Bennett, Winship and Aberdeen Schools.
- O. H. Marion, M.D., 22 Harvard avenue.—Webster-avenue, Washington Allston, Everett and Harvard Schools.

W. J. McNally, M.D., 31 Monument square. — Prescott School; Charlestown High School.

R. M. Merrick, M.D., 15 Adams street. — Mary Hemenway School.

G. P. Morris, M.D., 702 Broadway. — Gaston and Lincoln Schools.

T. J. Murphy, M.D., 372 Dudley street. — Hugh O'Brien School; St. Patrick's Parochial School.

J. F. O'Brien, M.D., 401 Bunker Hill street. — Bunker Hill School; St. Francis de Sales Parochial School.

E. F. O'Shea, M.D., 5 Chelsea street, East Boston. — East Boston High School; Lyman School; Holy Redeemer Parochial School.

W. H. Parker, M.D., 1773 Dorchester avenue. — Gilbert Stuart and Minot Schools.

H. J. Perry, M.D., 636 Beacon street. — Comins and Martin Schools; Smith-street Parochial.

J. C. D. Pigeon, M.D., 27 Elm Hill avenue. — West Roxbury High School; George Putnam School.

H. L. Plummer, M.D., 728 Saratoga street. — Emerson School; Star of the Sea Parochial School; Paul Jones Grammar School.

H. S. Rowen, M.D., 30 Bennett street. — William Wirt Warren; Auburn, Hobart-street, Oak-square Primary Schools; St. Columbkille Parochial School.

J. H. Sherman, M.D., 534 Broadway. — Bigelow School.

C. M. Smith, M.D., 437 Marlboro street. — Horace Mann and Prince Schools.

M. P. Smithwick, M.D., 156 Mt. Vernon street. — St. Mary's Parochial School; St. Stephen's Parochial School; St. Leonard, Italian, Parochial School; Sacred Heart, Italian, Parochial School; Moon-street School; Washington Grammar and Baldwin Primary Schools.

Henry B. Stevens, M.D., 79 Park street. — Longfellow School.

F. W. Stuart, M.D., 550 Broadway. — Norcross School; St. Augustine's Parochial School.

W. F. Temple, M.D., 240 Huntington avenue. — Normal School; Girls' Latin School; Mechanic Arts High School; Boys' Latin, Boys' English High, Girls' High Schools.

H. F. R. Watts, M.D., 6 Monadnock street. — William E. Russell and John A. Andrew Schools.

F. J. Weller, M.D., 580 Broadway. — Lawrence School; St. Peter's Parochial School; St. Paul's Parochial School.

Joseph Williams, M.D., 32 Monument square. — Warren School.

CULTURE STATIONS.

Free examinations are made at the Laboratory of the Board of Health (607 Sudbury building) for physicians in the following: Tuberculosis, Diphtheria, Typhoid Fever, Influenza and other bacterial diseases and malaria. For veterinarians, free examinations in Glanders and Rabies are made. Outfits for Tuberculosis, Diphtheria, Typhoid Fever and Malaria may be obtained at the following druggists:

G. H. Alexander, 100 Dorchester street, South Boston.
 Fred W. Archer, 1181 Washington street, Dorchester.
 Chester A. Baker, Massachusetts avenue and Boylston street.
 R. M. Burden & Co., 308 Hanover street.
 Henry Canning, 109 Green street.
 Clark & Mahoney, 101 Saratoga street, East Boston.
 Frank Colley, 610 Tremont street.
 Connelly's Pharmacy, 146 Harrison avenue.
 Connolly & Davis, 1434 Dorchester avenue, Dorchester.
 Connolly & Davis, 64 Walnut street, Neponset.
 Connolly & Davis, 760 Washington street, Dorchester.
 A. H. Copley, 554 Columbia road, Dorchester.
 William Corner, Washington street, cor. Massachusetts avenue.
 C. J. Countie, 29 Charles street.
 Max Cramer, 1212 Columbus avenue, Roxbury.
 Cuddyer & Joyce, 141 West Broadway, South Boston.
 Downey & McCormick, Thompson square, Charlestown.
 William C. Draper, Sullivan square, Charlestown.
 Frank F. Ernst, 186 Lamartine street, Jamaica Plain.
 Frank F. Ernst, 281 Centre street, Jamaica Plain.
 William H. Fairfield, 1758 Dorchester avenue, Dorchester.
 C. P. Flynn, Dorchester avenue and Dorchester street, South Boston.
 George W. Flynn, 154 Green street, Jamaica Plain.
 A. L. Gavin, Warren and Regent streets, Roxbury.
 Frank O. Guild, Boylston and Exeter streets.
 Hubbell & McGowan, Massachusetts avenue, corner Huntington avenue
 Harring & Teele, Harvard and Washington streets, Dorchester.
 S. T. Jeffers, 738 South street, Roslindale.
 James T. Jones, 855 Fourth street, South Boston.
 Theodore Metcalf Co., Copley square.
 Theodore Metcalf Co., 39 Tremont street.
 Allston Drug Co., 373 Cambridge street, Allston.
 Fred L. Pratt, 575 Columbus avenue.
 T. T. Reid, 3101 Washington street, Roxbury.
 C. B. Rogers & Co., 701 Centre street, Jamaica Plain.
 W. F. Sawyer, 1152 Tremont street, Roxbury.
 S. A. D. Sheppard, Dover and Washington streets.
 M. W. Somers, 210 Blue Hill avenue, Roxbury.
 F. O. Swallow, 1904 Centre street, West Roxbury.
 Tessier Bros., Dorchester and Savin Hill avenues, Dorchester.
 A. H. Tripp, 573 Talbot avenue, Dorchester.
 Warren Pharmacy, 648 Warren street, Roxbury.
 G. W. Warren, 343 Washington street, Brighton.
 W. D. Wheeler, Massachusetts avenue and Beacon street.

MORGUE.

The City Morgue, located on North Grove street, is in charge of the Board of Health.

HOSPITAL DEPARTMENT.

Office at The Boston City Hospital, 818 Harrison avenue.

[Stat. 1880, Chap. 174; Stat. 1893, Chap. 91; Rev. Ord. 1898, Chap. 19.]

TRUSTEES OF THE CITY HOSPITAL.

A. SHUMAN, *President*.

CONRAD J. RUETER, *Secretary*.

TRUSTEES.

A. SHUMAN. Term ends in 1910.

HENRY H. SPRAGUE. Term ends in 1909.

CONRAD J. RUETER. Term ends in 1908.

FRANCIS J. KEANY, M.D. Term ends in 1907.

EDMUND D. CODMAN. Term ends in 1906.

The trustees have charge of The Boston City Hospital, on the south-east side of Harrison avenue, opposite Worcester square, occupying four city squares between East Concord street, Albany street, Northampton street and Harrison avenue. The Hospital was begun September 9, 1861. It consists of many pavilions, connected with the central structure. This Hospital was established for the reception of those in need of temporary relief during illness or from injuries. The trustees also have charge of the South Department for infectious diseases, the Convalescent Home, at 2150 Dorchester avenue, Milton Lower Mills, and the Relief Station, Haymarket square.

The trustees are incorporated by Chap. 174 of the Acts of 1880, and Chap. 91 of the Acts of 1893, as The Boston City Hospital, and are authorized to receive and hold real and personal estate bequeathed or devised to said corporation to an amount not exceeding \$1,000,000.

HOSPITAL OFFICERS.

GEORGE H. M. ROWE, M.D. — *Superintendent and Resident Physician*.

Residence and office at the Hospital. Salary, \$4,000.

Frank H. Holt, M.D. — *Assistant Superintendent*.

Samuel G. Underhill, M.D. — *First Executive Assistant*.

Appleton W. Smith, M.D. — *Second Executive Assistant*.

MEDICAL AND SURGICAL STAFF.

Consulting Physicians and Surgeons. — Edward H. Bradford, M.D., Thomas M. Rotch, M.D., Charles F. Folsom, M.D., Vincent Y. Bowditch, M.D.

Senior Physicians. — John G. Blake, M.D., A. L. Mason, M.D.

Visiting Physicians. — George B. Shattuck, M.D., E. M. Buckingham, M.D., F. H. Williams, M.D., C. F. Withington, M.D., Henry Jackson, M.D., George G. Sears, M.D.

Assistant Visiting Physicians. — John L. Ames, M.D., H. D. Arnold, M.D., John W. Bartol, M.D., John N. Coolidge, M.D.

Physicians to Out-Patients. — Elliott P. Joslin, M.D., William H. Robey, jr., M.D., Ralph C. Larrabee, M.D., Franklin W. White, M.D., Edwin A. Locke, M.D., Edward N. Libby, M.D.

Senior Surgeons. — David W. Cheever, M.D., George W. Gay, M.D.

Advisory Surgeon. — J. Orne Green, M.D.

Senior Visiting Surgeons. — William P. Bolles, M.D., Abner Post, M.D., M. F. Gavin, M.D.

Junior Visiting Surgeons. — H. L. Burrell, M.D., Francis S. Watson, M.D., H. W. Cushing, M.D.

First Assistant Visiting Surgeons. — George H. Monks, M.D., Paul Thorndike, M.D., J. Bapst Blake, M.D.

Second Assistant Visiting Surgeons. — Fred B. Lund, M.D., Edward H. Nichols, M.D., Howard A. Lothrop, M.D.

Third Assistant Visiting Surgeons. — Frederic J. Cotton, M.D., William E. Faulkner, M.D., Joshua C. Hubbard, M.D., L. R. G. Crandon, M.D., David D. Scannell, M.D., Walter C. Howe, M.D.

Senior Visiting Physician for Diseases of Women. — Charles M. Green, M.D.

First Assistant Visiting Physician for Diseases of Women. — Franklin S. Newell, M.D.

Second Assistant Visiting Physician for Diseases of Women. — Ernest B. Young, M.D.

Third Assistant Visiting Physicians for Diseases of Women. — Leo V. Friedman, M.D., Nathaniel R. Mason, M.D.

Visiting Ophthalmic Surgeon. — Oliver F. Wadsworth, M.D.

Ophthalmic Surgeons. — John C. Bossidy, M.D., Edward R. Williams, M.D., Allen Greenwood, M.D.

Assistants to the Ophthalmic Surgeons. — Robert G. Loring, M.D., Charles F. Moulton, M.D., Peter H. Thompson, M.D.

Visiting Aural Surgeon. — George A. Leland, M.D.

Aural Surgeon. — Edgar M. Holmes, M.D.

Assistants to the Aural Surgeons. — Charles D. Underhill, M.D., Charles R. C. Borden, M.D.

Surgeons for Diseases of the Throat. — Thomas Amory DeBlois, M.D., J. W. Farlow, M.D. *Assistants.* — Rockwell A. Coffin, M.D., George L. Vogel, M.D.

Physicians for Diseases of the Nervous System. — Morton Prince, M.D., Philip Coombs Knapp, M.D., William N. Bullard, M.D. *Assistants.* — John J. Thomas, M.D., Joseph W. Courtney, M.D., Marsena P. Smithwick, M.D.

Physicians for Diseases of the Skin. — James S. Howe, M.D., George F. Harding, M.D.

Visiting Pathologist. — W. T. Councilman, M.D.

First Assistant Visiting Pathologist. — F. B. Mallory, M.D.

Second Assistant Visiting Pathologist. — Henry A. Christian, M.D.

First Assistant in Pathology. — S. Burt Wolbach, M.D.

Second Assistant in Pathology. — Charles W. Duval, M.D.

Assistant in Clinical Pathology. — Robert L. Emerson, M.D.

Medico-Legal Pathologist. — F. W. Draper, M.D.

Physician for X-Ray Service. — Francis H. Williams, M.D.

Physician for Infectious Diseases. — John H. McCollom, M.D.
Surgical Registrar. — Fred B. Lund, M.D.
Gynæcological Registrar. — Franklin S. Newell, M.D.

SOUTH DEPARTMENT.

Resident Physician. — John H. McCollom, M.D.
Assistant Resident Physicians. — Albert E. Steele, M.D., George P. Sanborn, M.D.

RELIEF STATION, HAYMARKET SQUARE.

Resident Surgeons. — Stuart V. R. Hooker, M.D., Frederick S. Williams, M.D.

PHYSICIANS TO THE CONVALESCENT HOME.

Edward T. Twitchell, M.D., James A. Mahon, M.D.,
 John P. Treanor, M.D.

INSANE HOSPITAL DEPARTMENT.

[Stat. 1897, Chap. 451; Rev. Ord. 1898, Chap. 20.]
 Office, Harvard and Austin streets, New Dorchester.

INSANE HOSPITAL TRUSTEES.

GEORGE H. SARGENT, *Chairman.*
 MRS. CATHERINE L. MARION, *Secretary.*

TRUSTEES.

C. J. CONNOLLY. Term ends in 1910.
 GEORGE A. SANDERSON, MRS. CATHERINE L. MARION. Terms end in 1909.
 MICHAEL J. JORDAN. Term ends in 1908.
 GEORGE H. SARGENT. Term ends in 1907.
 MRS. EMILY P. HOWARD, WALTER J. DONOVAN. Terms end in 1906.
 WILLIAM NOYES, M.D. Salary, \$2,500. *Superintendent.*

The trustees have charge and control of the Boston Insane Hospital at West Roxbury, and purchase all fuel and other supplies required for that institution.

INSTITUTIONS REGISTRATION DEPARTMENT.

Office, 28 Court square.
 [Stat. 1897, Chap. 395, § 6; Rev. Ord. 1898, Chap. 21.]
 WILLIAM P. FOWLER, *Institutions Registrar.*

SETTLEMENT DIVISION.

CHARLES F. GAYNOR, *Chief.*
 Office, 28 Court square.

STATISTICAL DIVISION.

JOHN KOREN, *Chief.*
 Office, 64 Pemberton square.

It is the duty of the Institutions Registrar to investigate all questions relating to the settlement of paupers, to the commitment of the insane,

to the agency for discharged prisoners or to any rights, duties or liabilities connected therewith; to report the results of his investigations to the department interested therein, and perform such services relating to the accounts, and to the collection, registration and tabulation of statistics relating to the Children's Institutions Department, the Insane Hospital Department, the Pauper Institutions Department, and the Penal Institutions Department, or any of them, as may be required of him by the Mayor, or by the officer or trustees in charge of such departments, with the approval of the Mayor.

LAMP DEPARTMENT.

Office, City Hall, Room 66, fifth floor.

[Rev. Ord. 1898, Chap. 22.]

JAMES DONOVAN,¹ *Acting Superintendent of Lamps.* Appointed annually. Salary, \$3,500.

The department was first legalized by statute on June 29, 1773. The office of Superintendent of Lamps has existed since the year 1843, though it was first formally established by ordinance on October 26, 1869. The department was separated from that of the Police in 1854. Annual reports of the department have been published since 1870.

The public lamps are distributed in the various sections of the City, as follows:

JANUARY 10, 1905.	Welsbach Gas Lamps.	Electric Arc Lamps.	Welsbach Naphtha Lamps.	Incandescent Lamps.	Fire Alarm Lamps.	Total.
City Proper	1,494	1,146	98	13	91	2,842
Roxbury	1,756	575	7	20	2,358
Dorchester	2,593	398	490	3	3,484
West Roxbury	1,321	411	1,109	7	2,848
South Boston.....	588	375	117	7	16	1,103
Charlestown	511	265	11	787
East Boston.....	445	239	75	3	762
Brighton	772	327	133	16	2	1,250
Totals	9,480	3,736	2,022	43	153	15,434

¹ Also Superintendent of Streets, and receives salary of that office, only.

LAW DEPARTMENT.

Office, 73 Tremont street.

[Ordinances of 1904.]

THOMAS M. BABSON, *Corporation Counsel*. Appointed annually.
Salary, \$9,000.

SAMUEL H. HUDSON, *Assistant Corporation Counsel*. Salary, \$6,000.

JOHN D. McLAUGHLIN, *Assistant Corporation Counsel*. Salary,
\$5,000.

SAMUEL M. CHILD, *Assistant Corporation Counsel*. Salary, \$4,000.

ARTHUR L. SPRING, *Assistant Corporation Counsel*. Salary, \$4,000.

PHILIP NICHOLS, *Assistant Corporation Counsel*. Salary, \$2,500.

GEORGE A. FLYNN, *Assistant Corporation Counsel*. Salary, \$2,000.

CHARLES F. DAY and ROSCOE P. OWEN, *City Conveyancers*. Salaries,
\$3,750 each.

ELIZABETH M. TAYLOR, *City Conveyancer*. Salary, \$1,800.

FISHER AMES, *Secretary*. Salary, \$2,000.

The office of "Attorney and Solicitor for the City of Boston" was established by the ordinance of June 18, 1827; the office of Corporation Counsel and the office of City Solicitor by the ordinance of March 30, 1881. The office of City Solicitor was abolished and the department placed under the sole charge of the Corporation Counsel by an ordinance which went into effect July 1, 1904.

LIBRARY DEPARTMENT.

Office, Central Library Building, Copley Square.

[Stat. 1878, Chap. 114; Rev. Ord. 1898, Chap. 24.]

TRUSTEES OF THE PUBLIC LIBRARY.

SOLOMON LINCOLN, *President*.

JAMES DE NORMANDIE, *Vice-President*.

TRUSTEES.

JAMES DE NORMANDIE. Term ends in 1910.

JOSIAH H. BENTON, JR. Term ends in 1909.

THOMAS DWIGHT, M.D. Term ends in 1908.

THOMAS F. BOYLE. Term ends in 1907.

SOLOMON LINCOLN. Term ends in 1906.

HORACE G. WADLIN, *Librarian*.

OTTO FLEISCHNER, *Assistant Librarian*.

The trustees of the Public Library of the City of Boston, who are five in number, are appointed by the Mayor, one each year, for a term of five

years. They were incorporated by an act of the General Court passed April 4, 1878, and are authorized to receive and hold real and personal estate which may be given, granted, bequeathed or devised to the said corporation, to an amount not exceeding \$1,000,000. The first trustees were appointed under an ordinance of October 14, 1852. The old Library Building on Boylston street was opened to the public in September, 1858, and closed finally in January, 1895. The new Library Building on Copley square was first opened on March 11, 1895. The Library is maintained by an annual appropriation voted out of the general funds of the City by the City Council. About \$29,000 was used in 1904 for the purchase of books and periodicals. The Library also holds trust funds aggregating \$385,150, the interest of which is devoted to the purchase of books.

The annual reports, the first of which appeared in 1852, have been continued without interruption.

Of the Quarterly Bulletins, which were begun in 1867, fourteen volumes have been published. The series closed in 1896.

A Monthly Bulletin is now issued. The trustees have issued also general and special catalogues of the Central Library, and of its branches and special collections, as well as hand-books for readers, and other documents.

LIBRARY SYSTEM.

The Library system consists of the Central Library in Copley square; ten branch libraries with independent collections of books; twenty-two stations, all of which contain deposits of books from the Central Library, while fourteen contain deposits, reference books and periodicals, and are classed as reading-rooms. Excluding the twenty-two stations, there were, on February 1, 1905, in the Central Library and Branches, including the evening and Sunday service, 398 employees.

Between the Central Library and these thirty-two stations, by Library wagons and local expresses, there is a daily exchange of books and cards, whereby persons living in outlying districts can draw books from the Central Library without the necessity of coming in person.

The delivery or deposit of books is also undertaken in one hundred and three public and six parochial schools, twenty institutions and forty fire company houses.

Cards allowing the use of two books without restriction as to class, for two weeks, are issued to all residents of Boston with no further attendant delay than is involved in identification. No guaranty is asked, except in case of a sojourner. Such cards are also issued to non-resident pupils attending Boston schools who furnish guaranties. For reading and reference the Library is open to all without formality. Special cards for more extended privileges are issued to clergymen officiating in the City, and to teachers giving instruction in Boston institutions of learning; a special card is also issued in certain cases by the trustees. On February 1, 1905, there were 73,211 card-holders

having the right to draw books for home use. The total number of volumes was 871,050, of periodicals currently received about 2,300. Books issued in 1904, for home use, numbered 1,509,086; of reference use, on account of the freedom with which books may be consulted, no adequate statistics are kept.

CENTRAL LIBRARY, COPLEY SQUARE.

Lending and reference, 678,949 volumes (including the Patent Library).

Periodical reading-rooms, about 1,467 periodicals.

Newspaper reading-room, 344 current newspapers.

Patent Library, 8,930 volumes.

BATES HALL, FOR READING AND REFERENCE. Some 8,830 volumes are on open shelves. The Fine Arts Department has facilities for copying and photographing, a collection of photographs of architecture, sculpture and painting, numbering about 24,935, besides illustrated books, portfolios, etc. Special assistance is offered to classes, travel clubs, etc. The room for younger readers has some 9,500 volumes on open shelves for reading and circulation. The Bindery has twenty-nine and the Printing Department seven employees.

The library is open from 9 A.M. to 10 P.M.; Sundays from 2 to 10 P.M. Closed at 9 P.M. during June, July, August, and September.

BRANCH LIBRARIES.

The Branch Libraries are open on week days from 9 A.M. to 9 P.M., with some variation of hours in summer; most of them are open on Sundays, from 2 to 10 P.M., November to April.

BRIGHTON BRANCH, 16,423 volumes. Reading-room, 53 periodicals. Holton Library Building, Academy Hill road.

CHARLESTOWN BRANCH, 30,377 volumes. Reading-room, 55 periodicals. Old City Hall, City square.

DORCHESTER BRANCH, 18,378 volumes. Reading-room, 53 periodicals. Arcadia, corner Adams street.

EAST BOSTON BRANCH, 14,430 volumes. Reading-room, 53 periodicals. Old Lyman School Building, 37 Meridian street.

JAMAICA PLAIN BRANCH, 14,947 volumes. Reading-room, 53 periodicals. Curtis Hall, Centre street.

ROXBURY BRANCH, 35,283 volumes. Reading-room, 89 periodicals, 46 Millmont street.

SOUTH BOSTON BRANCH, 15,805 volumes. Reading-room, 55 periodicals. 372 West Broadway.

SOUTH END BRANCH, 14,541 volumes. Reading-room, 53 periodicals. 397 Shawmut avenue.

WEST END BRANCH, 14,047 volumes. Reading-room, 72 periodicals. Cambridge, corner Lynde street.

WEST ROXBURY BRANCH. 9 to 11 A.M., 3 to 6 P.M. 6,068 volumes. Reading-room, 33 periodicals. Centre, near Mt. Vernon street.

DELIVERY STATIONS.

STATION A. LOWER MILLS READING-ROOM. 8 to 9 A.M., 4 to 8 P.M. Closed from 6 to 7 P.M., except Thursdays. 184 volumes. Reading-room, 29 periodicals. Washington, corner Richmond street.

STATION B. ROSLINDALE READING-ROOM. 2 to 9 P.M. 3,410 volumes. Reading-room, 30 periodicals. Washington, corner Ashland street.

STATION D. MATTAPAN READING-ROOM. 8 to 10 A.M., 3 to 6 and 7 to 9 P.M. 177 volumes. Reading-room, 29 periodicals. River, corner Oakland street.

STATION E. NEPONSET DELIVERY. All day. Shop station, 49 Walnut street.

STATION F. MT. BOWDOIN DELIVERY AND READING-ROOM. 2 to 9 P.M. 1,751 volumes. Reading-room, 30 periodicals. Washington, corner Eldon street.

STATION G. ALLSTON READING-ROOM. All day, also Sunday. Shop station, 354 Cambridge street.

STATION J. CODMAN SQUARE READING-ROOM. All day. Shop station, Washington, corner of Norfolk street.

STATION N. MT. PLEASANT READING-ROOM. 2 to 6 and 7 to 9 P.M. 191 volumes; 11 periodicals. Corner Dudley and Magazine streets.

STATION P. BROADWAY EXTENSION READING-ROOM. 2 to 6 and 7 to 9 P.M. 2,440 volumes. Reading-room, 16 periodicals. 13 Broadway Extension.

STATION Q. UPHAM'S CORNER READING-ROOM. 2 to 9 P.M. 1,096 volumes. Reading-room, 16 periodicals. Columbia road, corner Bird street.

STATION R. WARREN STREET READING-ROOM. All day, also Sunday. 390 Warren street.

STATION S. ROXBURY CROSSING READING-ROOM. 2 to 6 and 7 to 9 P.M. 401 volumes; 11 periodicals. 1154 Tremont street.

STATION T. BOYLSTON STATION READING-ROOM. All day, also Sunday. The Lamartine, Depot square.

STATION W. INDUSTRIAL SCHOOL READING-ROOM. 4 to 6 and 7 to 9 P.M. 149 volumes; 11 periodicals. 39 North Bennet street.

STATION Z. ORIENT HEIGHTS READING-ROOM. 2 to 6 and 7 to 9 P.M. 811 volumes; 11 periodicals. 1030 Bennington street.

STATION 22. NORTH STREET READING-ROOM. 1 to 6 and *7 to 9 P.M. 237 volumes; 17 periodicals. 207 North street.

*Three nights a week.

MARKET DEPARTMENT.

Office in Rotunda of Faneuil Hall Market.

[Rev. Ord. 1898, Chap. 25 and Chap. 47, §§ 60-65.]

GEORGE E. MCKAY, *Superintendent of Markets*. Appointed annually.
Salary, \$3,000.

Faneuil Hall Market, proposed in Mayor Quincy's message of July 31, 1823, and completed in 1826, was under the charge of a Clerk of the Market until an ordinance of September 9, 1852, established the office of Superintendent.

MUSIC DEPARTMENT.

Office, 64 Pemberton square.

[Rev. Ord. 1898, Chap. 26.]

MUSIC TRUSTEES.

CHARLES T. DOLAN, *Chairman*.

WILLIAM A. LEAHY, *Secretary*.

TRUSTEES.

CHARLES T. DOLAN. Term ends in 1910.

ALFRED DE VOTO. Term ends in 1909.

PHILIP GREELY. Term ends in 1908.

JOHN A. O'SHEA. Term ends in 1907.

HAROLD E. BRENTON. Term ends in 1906.

The Music Department was established by ordinance April 23, 1898. It is placed in charge of a board of five commissioners known as the Music Trustees. The board is given charge and control of the selection of public music, to be given either indoors or in the open air, for parades, concerts, public celebrations and other purposes under the authority of the City Council, except entertainments for children on the Fourth of July. It determines the parties to furnish the same, makes the contracts and expends all moneys to be paid from the City treasury for such music.

OVERSEEING OF THE POOR DEPARTMENT.

Office, Charity Building, Chardon street.

[Stat. 1864, Chap. 128; Rev. Ord. 1898, Chap. 27.]

OVERSEERS OF THE POOR.

WILLIAM P. FOWLER, *Chairman*.

BENJAMIN PETTEE, *Secretary*. Salary, \$3,500.

RICHARD C. HUMPHREYS, *Treasurer*. Salary, \$1,000.

OVERSEERS.

*Terms end in 1908.*ANNIE E. QUINN,
PATRICK J. GREENE,BERNARD HYNEMAN.
FREDERIC O. NORTH.*Terms end in 1907.*WILLIAM P. FOWLER,
THOMAS SPROULES,THOMAS DOWNEY,
EDWIN F. SAWYER.*Terms end in 1906.*FREDERICK W. STUART, M.D.,
JAMES H. CONLEY,MARTHA W. FOLSOM,
JOHN BRANT.

The Overseers of the Poor in the Town of Boston, a corporation established in 1772, by act of the Legislature, in 1864, were succeeded by the corporation called the "Overseers of the Poor in the City of Boston," consisting of twelve residents of Boston, four of whom are appointed annually to serve for the term of three years from the first day of May. The board has issued annual reports since 1865.

The Overseers of the Poor are also incorporated as a Board of Trustees of John Boylston's and other charitable funds, left for the assistance of persons of good character and advanced age, "who have been reduced by misfortune to indigence and want."

A Lodge for Wayfarers who apply at station-houses for accommodations has been established in Hawkins street, where work of some kind is exacted as the equivalent for food and shelter.

PARK DEPARTMENT.

Office, Pine Bank, Olmsted Park, Jamaica Plain.
[Stat. 1875, Chap. 185; Rev. Ord. 1898, Chap. 28.]

BOARD OF PARK COMMISSIONERS.

CHARLES E. STRATTON, *Chairman*.
GEORGE F. CLARKE, *Secretary*.

COMMISSIONERS.

CHARLES E. STRATTON. Term ends in 1908.
JAMES M. PRENDERGAST. Term ends in 1907.
LABAN PRATT. Term ends in 1906.

JOHN A. PETTIGREW, *Superintendent*.
CHARLES E. PUTNAM, *Engineer*.

Power to establish parks in this City was granted by the Commonwealth on May 6, 1875, subject to acceptance by the people. This act was accepted by a vote of the citizens on June 9, 1875; yeas, 3,706;

nays, 2,311. The first Board of Park Commissioners was appointed on July 8, 1875, and confirmed on July 15, 1875.

¹ PARKS, PARKWAYS AND PLAYGROUNDS.

Commonwealth Avenue, Arlington street to Beacon street .	30.00	acres
Back Bay Fens	115.00	"
Riverway	40.00	"
Olmsted Park	180.00	"
Arborway	36.00	"
Arnold Arboretum and Bussey Park	223.00	"
West Roxbury Parkway	150.00	"
Franklin Park	527.00	"
Columbia Road	}	
Dorchesterway		
Strandway, land and flats		
Marine Park (including Castle Island), land and flats .	161.40	"
Wood Island Park, land and flats	211.00	"
Charlesbank	10.00	"
Trinity Triangle	0.12	"
Charlestown Heights, land and flats	10.40	"
Charlestown Playground, land and flats	18.00	"
Chestnut Hill Park	55.40	"
Dorchester Park	26.00	"
Franklin Field	77.00	"
North End Beach and Copp's Hill Terraces, land and flats,	7.30	"
North Brighton Playground	14.00	"
Neponset Playground	18.00	"
Billings Field	11.00	"
First-street Playground	4.60	"
Freeport-street Triangle	0.14	"
Prince-street Playground	0.40	"
Mystic Playground	2.30	"
Fellows-street Playground	0.85	"
Christopher Gibson Playground	5.80	"
Columbus-avenue Playground	5.00	"
Ashmont Playground	2.20	"
Savin Hill Playground, land and flats	18.60	"
Roslindale Playground	3.70	"
Forest Hills Playground	9.60	"
Rogers Park	6.90	"
Berners Square	1.20	"
Oak Square	0.22	"
Cottage-street Playground, Ward 2	3.85	"
Randolph-street Playground	2.80	"
Marcella-street Playground	4.50	"

The total expenditure for park purposes to January 31, 1905, was \$18,479,968.40, expended as follows: For land, \$8,207,747.98; for construction, \$10,258,864.32; for betterment expenses, \$13,356.10.

¹ For other Parks, etc., see Public Grounds Department, page 74.

The Arnold Arboretum, containing originally 122.6 acres, belonging to Harvard College, was taken with other lands, in 1881, for a public park, and in 1895 another tract of about 68 acres on Peters' Hill, also belonging to Harvard College, was taken, and the name Bussey Park was added to the title. All the land in these tracts not required for drive-ways and walks, a quarry reservation and traffic road, was leased to Harvard College, to be used only for the purposes of an arboretum under the trusts created by the wills of Benjamin Bussey and James Arnold. The arboretum is open to visitors daily from 7 A.M. until sunset.

The Park Commissioners have charge of the following-named bridges, statues and fountains, which are in the public parks:

BRIDGES.

THE FENS.

AGASSIZ, carrying Agassiz road over the Fens water.

BOYLSTON, over outlet of the Fens.

CHARLESGATE, over Boston and Albany Railroad and Ipswich street.

COMMONWEALTH AVENUE, over outlet of the Fens.

FEN, over outlet of Muddy river.

RIVERWAY.

AUDUBON, over Newton circuit of Boston and Albany Railroad.

¹ BELLEVUE, over Muddy river from Bellevue street.

BRIDLE PATH, carrying the ride over Muddy river, near Audubon road.

¹ BROOKLINE AVENUE, over Muddy river.

CHAPEL ARCH, carrying the walk over ride, near Bernier street.

¹ CHAPEL FOOT-BRIDGE, over Muddy river.

¹ LONGWOOD, carrying Longwood avenue over Muddy river.

¹ TREMONT, carrying Huntington avenue over outlet of Leverett pond.

OLMSTED PARK.

FOOT-BRIDGES, at Leverett pond and over outlets of Willow pond and Ward's pond.

ARBORWAY.

RAILROAD VIADUCT, near Forest Hills.

STONY BROOK, temporary bridge over Stony brook.

FRANKLIN PARK.

ELLICOTT ARCH, carrying Circuit drive over walk at Ellicottdale.

FOREST HILLS, carrying entrance to Franklin Park over traffic road.

OVERLOOK ARCH, over entrance to Overlook Shelter.

SCARBORO', carrying Circuit drive over Scarboro' pond.

SCARBORO' POND FOOT-BRIDGE, carrying the walk over Scarboro' pond.

¹ The department constructed and maintains the parts of these bridges within the City limits.

² For other bridges, see Bridge Division, page 81; and Boston and Cambridge Bridges, page 95.

MARINE PARK.

CASTLE ISLAND, temporary bridge to Castle Island.

WOOD ISLAND PARK.

NEPTUNE, carrying Neptune road over Boston, Revere Beach and Lynn Railroad.

FOOT-BRIDGE, from Prescott street over Boston, Revere Beach and Lynn Railroad.

STATUES AND FOUNTAINS.

COMMONWEALTH AVENUE.

Alexander Hamilton.

General John Glover.

William Lloyd Garrison.

Leif Ericson.

BACK BAY FENS.

John Boyle O'Reilly.

Johnson Memorial Fountain.

OLMSTED PARK.

Fountain on the terrace at Pine Bank.

MARINE PARK.

Admiral Farragut.

PAUPER INSTITUTIONS DEPARTMENT.

Office, 28 Court square.

[Stat. 1897, Chap. 395, § 4; Rev. Ord. 1898, Chap. 29.]

PAUPER INSTITUTIONS TRUSTEES.

W. PRENTISS PARKER, *Chairman*.

WALTER HUNNEWELL, *Secretary*.

TRUSTEES.

WALTER HUNNEWELL. Term ends in 1910.

MISS FRANCES R. MORSE, BERNARD J. ROTHWELL. Terms end in 1909.

WILLIAM J. SULLIVAN. Term ends in 1908.

MISS MAUD M. ROCKWELL. Terms end in 1907.

JAMES B. CHERRY, M.D., W. PRENTISS PARKER. Terms end in 1906.

The Trustees have charge and control of the Boston Almshouse and Hospital on Long Island and the Boston Almshouse for Women and Aged Couples at Charlestown, and purchase all fuel and other supplies.

PENAL INSTITUTIONS DEPARTMENT.

Office, 32 Tremont street.

[Stat. 1857, Chap. 35.; Stat. 1889, Chap. 245; Stat. 1895, Chap. 449, §§ 14-16; Stat. 1897, Chap. 395, § 5; Rev. Ord. 1898, Chap. 30.]

JOHN B. MARTIN, *Penal Institutions Commissioner*. Term ends in 1907. Salary, \$5,000.

HERBERT S. CARRUTH, *Assistant Commissioner*.

HUBERT POPE, *Secretary*.

From 1857 to 1885 the public institutions were in charge of a Board of Directors, twelve in number; from 1885 to 1889, in charge of a board, consisting of nine members; from 1889 to 1895, in charge of the Board of Commissioners of Public Institutions, three in number. By Chap. 449 of the Acts of 1895, the institutions were placed under the charge of one commissioner, known as the Institutions Commissioner. By Chaps. 395 and 451 of the Acts of 1897, the control of the institutions was divided, and they were placed under the Children's Institutions Department, the Pauper Institutions Department, the Insane Hospital Department and the Penal Institutions Department.

The Penal Institutions Commissioner has the charge and control of Deer Island and the House of Correction at Deer Island. He purchases all supplies required for the institution in his charge; and also has charge of the steamer "Monitor," which is used to transport passengers and freight to Deer, Long, and Rainsford Islands.

 PRINTING DEPARTMENT.

Office, 152 Purchase street.

[Rev. Ord. 1898, Chap. 31.]

THOMAS A. WHALEN, *Superintendent of Printing*. Appointed annually. Salary, \$3,000.

The Superintendent of Printing has charge of all the printing for the departments of the City, and supplies all stationery, postage, and binding.

 PUBLIC BUILDINGS DEPARTMENT.

Office, Old Court House, fourth floor.

[Stat. 1895, Chap. 449, § 22; Rev. Ord. 1898, Chap. 32.]

HUGH MONTAGUE, *Superintendent of Public Buildings*. Appointed annually. Salary, \$3,600.

The office of the Superintendent of Public Buildings was established by ordinance on July 1, 1850, and annual reports have been published by the Superintendent since 1851.

The public buildings of the City and County in charge of this department comprise the City Hall, the Old Probate Court Building, the Historical Society Building, the Old Court-house, Faneuil Hall and Faneuil Hall Market-house, the Jail and Reception House, the Old State House, Curtis Hall, Old City Hall (Charlestown), the Armories, Ambulance Station (South Boston), Repair Division workshop, Repair-shop annex, City Temporary Home, Old Town Hall (Dorchester), West-erly Hall, stable on Chauncy place (Charlestown), Smith School-house (Joy street), Engine-house lot (Soley street), besides other buildings used for public purposes, including ward-rooms.

LIST OF WARD-ROOMS.

- Ward 1. — Chapman School-house, Eutaw street.
- Ward 2. — Armory Building, Maverick street.
- Ward 3. — Old Winthrop School-house, Bunker Hill street.
- Ward 4. — Bunker Hill Grammar School-house, Baldwin street.
- Ward 5. — Harvard Grammar School-house, Devens street.
- Ward 6. — Faneuil Hall, Faneuil Hall Square.
- Ward 7. — Pierpont School-house, Hudson street.
- Ward 8. — New Municipal Building, 17 Blossom street.
- Ward 9. — Old Franklin School-house, Washington street.
- Ward 10. — Rice School-house, Appleton street.
- Ward 11. — Prince School-house, Exeter street.
- Ward 12. — School-house, West Concord street.
- Ward 13. — Spelman Hall, West Broadway.
- Ward 14. — Gray's Hall, East Broadway.
- Ward 15. — Court-house Building, Dorchester and West Fourth streets.
- Ward 16. — New Municipal Building, 500 Columbia road.
- Ward 17. — Old Church Building, Dudley street.
- Ward 18. — New Roxbury Court-house, Roxbury street.
- Ward 19. — Old Pumping-station, Elmwood street.
- Ward 20. — Ward-room building, Meeting House Hill.
- Ward 21. — Dudley Street Opera House.
- Ward 22. — Tomfohrde Hall, Boylston Station.
- Ward 23. — Minton Hall, Hyde Park avenue.
- Ward 24. — Dorchester Hall, Field's Corner.
- Ward 25. — Old Town Hall, Washington street, Brighton.

ARCHITECTURAL DIVISION.

Office, Old Court-house, fourth floor.

C. J. BATEMAN, *Architect*.

This division was detached, by order of Mayor Hart, from the Engineering Department, May 11, 1900, and placed under the Public Buildings Department. The work of this division is that of a consulting or expert force. It may be called upon by any department for technical advice on matters relating to building, heating, or ventilating. Plans or specifications for work to be done by the Public Buildings Department are prepared by this division.

PUBLIC GROUNDS DEPARTMENT.

East Cottage street, Dorchester.

[Rev. Ord. 1898, Chap. 33.]

WILLIAM DOOGUE, *Superintendent of Public Grounds*. Appointed annually. Salary, \$4,000.

The Superintendent has charge of, and is the only person authorized to trim, the trees in the streets of the City, and of all the public grounds, except the parks established under Stat. 1875, Chap. 185. (*See Park Department.*) He has charge, also, of all the public grounds. The office of the Superintendent of [the Common and] Public Grounds was established by ordinance on February 28, 1870. The first annual report of the Superintendent was published in 1879.

¹ PUBLIC GROUNDS.

CITY PROPER. — The Common and Malls, containing forty-eight and two-fifths acres, exclusive of the cemetery, which includes one and two-fifths acres. The length of the exterior boundary of the Common is one mile and one-eighth.

Public Garden, on the west side of Charles street, containing about twenty-four and one-quarter acres.

Franklin Square, on the east side of Washington street, between East Brookline, East Newton and James streets, containing about 105,205 square feet.

Blackstone Square, on the west side of Washington street, between West Brookline and West Newton streets and Shawmut avenue, containing about 105,100 square feet.

St. Stephen Square, at the corner of St. Stephen street and Batavia street, containing about 100 square feet.

Massachusetts Avenue Park Malls, between Albany street and Columbus avenue, containing about 106,500 square feet. Four sections.

Concord Square, between Tremont street and Columbus avenue, containing about 5,000 square feet.

Rutland Square, between Tremont street and Columbus avenue, containing about 7,400 square feet.

Berwick Park, between Columbus avenue and New York, New Haven and Hartford Railroad, containing about 3,800 square feet.

Union Park, between Shawmut avenue and Tremont street, containing about 16,000 square feet.

Worcester Square, between Washington street and Harrison avenue, containing about 16,000 square feet.

Fort Hill Square, between Oliver and High streets, containing about 29,480 square feet.

¹ For other Parks, etc., see Park Department, page 69.

Park Square, at the corner of Columbus avenue, Eliot and Pleasant streets, containing about 2,867 square feet.

Copley Square, between Huntington avenue and Dartmouth and Boylston streets, containing about 28,399 square feet. Trinity Triangle, containing 5,410 square feet, is in the care of the Park Department.

City Hall Grounds, School street, about 7,700 square feet.

Square, Harrison avenue, between Union Park and Waltham streets, 3,000 square feet.

SOUTH BOSTON. — Telegraph Hill, containing the South Boston High School. Independent of the reservoir there is a lot named Thomas Park, containing about 234,925 square feet, reserved for a public walk.

Independence Square, between Broadway, Second, M, and N streets, containing about six and one-half acres. Enclosed by shrubby hedge.

Lincoln Square, between Emerson, Fourth and M streets, and east of the primary school-house, containing about 9,510 square feet.

Triangular lot, Emerson and East Third streets.

EAST BOSTON. — ¹Maverick Square, between Sumner and Maverick streets.

Central Square, between Meridian and Border streets, containing about 40,310 square feet.

Putnam Square, between Putnam, White, and Trenton streets, containing about 11,628 square feet.

Prescott Square, between Trenton, Eagle, and Prescott streets, containing about 12,284 square feet.

Belmont Square, between Webster, Sumner, Lamson, and Seaver streets, containing 30,000 square feet.

ROXBURY. — Madison Square, between Sterling, Marble, Warwick, and Westminster streets, containing about 122,191 square feet.

Orchard Park, between Chadwick, Yeoman, and Orchard Park streets, containing about 104,492 square feet.

Washington Park, between Dale and Bainbridge streets, containing about 396,125 square feet.

Lewis Park, between Highland street, Highland avenue, and Linwood street, containing about 5,600 square feet.

Longwood Park, between Park and Austin streets, containing about 21,000 square feet.

Walnut Park, between Washington street and Walnut avenue, containing about 5,736 square feet.

Bromley Park, between Albert and Bickford streets, containing about 20,975 square feet. Three enclosures.

Fountain Square, on Walnut avenue, between Munroe and Townsend streets, containing about 116,000 square feet.

¹ Now used as an entrance to the East Boston Tunnel.

Cedar Square, on Cedar street, between Juniper and Thornton streets, containing about 26,163 square feet.

Linwood Park, at the junction of Centre and Linwood streets, containing about 3,625 square feet.

Public Ground, Centre and Perkins streets, containing about 3,200 square feet.

Highland Park is the Old Fort lot, containing about 114,065 square feet, and is occupied partly by the Roxbury standpipe.

Public Ground, at the junction of Huntington avenue, Tremont and Francis streets, containing about 1,662 square feet.

Public Ground, Warren, St. James and Regent streets, containing 1,380 square feet.

Square, Albany street, near Mall street.

Square, at junction of Old Heath, New Heath and Parker streets, containing 2,419 square feet; enclosed by iron fence.

Square, at junction of Abbotford, Crawford and Harold streets, containing 966 square feet.

DORCHESTER. — Dorchester Square, on Meeting House Hill, between Church, Winter and Adams streets, containing about 56,200 square feet. The Soldiers' Monument is on this square.

Eaton Square, between Church, Bowdoin and Adams streets, containing about 13,280 square feet.

Mt. Bowdoin Green, on top of Mt. Bowdoin, containing about 25,170 square feet.

Richardson Square, between Pond and Cottage streets, 45,982 square feet.

Public Ground, on Magnolia street, containing about 3,605 square feet.

Adams Square, junction of Adams and Granite streets, containing 2,068 square feet.

Public Ground, junction of Adams and Codman streets, containing 700 square feet.

Algonquin Square, junction of Algonquin and Bradlee streets, containing 1,728 square feet.

Tremlett Park, Tremlett street, between Hooper and Waldeck streets, containing about 7,107 square feet.

Peabody Square, junction of Dorchester avenue and Ashmont street, containing 1,963½ square feet.

Public Ground, Florida street, between King street and Rosemont road, containing 3,300 square feet; between Rosemont road and Lonsdale street contains 2,790 square feet.

CHARLESTOWN. — City Square, in front of Old City Hall, head of Bow and Main streets, containing about 8,739 square feet; enclosed by stone curb and iron fence.

Sullivan Square, bounded by Main, Cambridge, Sever and Gardner streets, containing about 56,428 square feet.

Winthrop Square, bounded by Winthrop, Adams and Common streets,

containing about 38,450 square feet; enclosed by iron fence. The Soldiers' Monument is on this square.

Public Ground, between Essex and Lyndeboro' streets, containing about 930 square feet.

Hayes Square, Bunker Hill, Vine and Moulton streets, containing about 4,484 square feet.

WEST ROXBURY.—The Soldiers' Monument lot, bounded by South and Centre streets, containing about 5,870 square feet.

Mt. Bellevue, public ground, containing about 27,772 square feet.

Public Ground, South Conway, South Fairview and Roberts streets, containing about 430 square feet.

BRIGHTON.—Jackson Square, between Chestnut Hill avenue, Union and Winship streets, containing 4,300 square feet; enclosed by stone curb.

Brighton Square, between Chestnut Hill avenue and Rockland street, containing about 25,035 square feet.

Franklin Square, between Franklin and Fern streets, containing 1,900 square feet.

Square, bounded by Cambridge, Brighton, Murdock and Sparhawk streets, containing 7,449 square feet.

Massachusetts avenue and Cottage street, Dorchester, used for office, greenhouse and nursery, hotbeds, storehouse and stable, containing 102,531 square feet.

Storehouse grounds, on Massachusetts avenue, adjoining location of New York, New Haven and Hartford Railroad, containing 74,279 square feet.

STATUES AND MONUMENTS.

In addition to the Soldiers and Sailors' Monument on Monument Hill, Common, and the Soldiers' Monuments in the Charlestown, West Roxbury and Dorchester districts, there are the following in charge of this department: The Crispus Attucks and the Robert G. Shaw Monuments on the Common; statues of Edward Everett, George Washington, Charles Sumner and Thomas Cass in the Public Garden; Benjamin Franklin and Josiah Quincy in front of the City Hall; Samuel Adams in Adams square, John Winthrop in storage*; the Emancipation Group in Park square; Channing and Ether Monuments in the Public Garden.

FOUNTAINS.

The public fountains or vases in charge of this department are in Franklin, Blackstone, Independence, Central, Worcester and Sullivan squares, Massachusetts avenue and Union Park; the Lyman Fountain in Eaton square, the Brewer Fountain on the Common, the "Maid of the Mist" and three other fountains in the Public Garden.

* Removed from Scollay square on account of the construction of the East Boston tunnel.

REGISTRY DEPARTMENT.

Office, Old Court House, Room 5, first floor.

[Stat. 1892, Chap. 314; Rev. Ord. 1898, Chap. 34.]

EDWARD W. MCGLENNEN, *City Registrar*. Appointed annually. Salary, \$4,000.

JAMES O. FALLON, *First Assistant Registrar*.

JOHN M. LUDDEN, *Second Assistant Registrar*.

The City Registrar keeps the records of births, deaths and marriages, and issues certificates of all intentions of marriage. Annual reports have been published since 1849, except in 1860 and 1861.

By law, in the absence of the Registrar, the Assistant Registrars may perform his duties and give certificates of attestation.

By Ordinance, approved July 12, 1892, the Department of Ancient Records and the office of Record Commissioners (established July 6, 1875) were abolished, and the duties of the Record Commissioners, including the publication of documents relating to the early history of Boston, were transferred to the City Registrar.

SCHOOL-HOUSE DEPARTMENT.

Office, 120 Boylston street.

[Stat. 1901, Chap. 473; Stat. 1904, Chap. 376.]

SCHOOL-HOUSE COMMISSIONERS.

R. CLIPSTON STURGIS, *Chairman*.

HORACE B. FISHER, *Secretary*. Salary, \$3,000.

R. CLIPSTON STURGIS. Term ends in 1908. Salary, \$4,000.

CHARLES LOGUE. Term ends in 1907. Salary, \$3,500.

JOSEPH J. CORBETT. Term ends in 1906. Salary, \$3,500.

This department, which was established by Chapter 473 of the Acts of 1901 (amended by Chapter 376 of the Acts of 1904), is in charge of a board of three commissioners, appointed by the Mayor without confirmation. After 1902 one commissioner will be appointed in each year for a term of three years, beginning with June 1 in the year of appointment. The salaries of the commissioners and the ordinary expenses of the department are met by appropriations of the School Committee.

The authority and duties of the board are those formerly conferred and imposed upon the City Council and the School Committee in relation to selecting lands for school purposes and requesting the Street Commissioners to take the same, providing temporary school accommodations, and making, altering and approving designs and plans for school purposes; erecting, completing, altering, repairing, furnishing,

and preparing yards, for school buildings, and making contracts and selecting architects for doing said work.

The board is required to take measures to secure proper ventilation, proper sanitary conditions, and protection from fire, for existing school buildings. The board is charged with the duty of making annual reports to the Mayor to be published as public documents.

SINKING-FUNDS DEPARTMENT.

Office, City Hall, first floor.

[R. L., Chap. 27, § 14; Rev. Ord. 1898, Chap. 35.]

BOARD OF COMMISSIONERS OF SINKING-FUNDS.

NATHANIEL J. RUST, *Chairman*.

J. ALFRED MITCHELL, *Secretary*. Salary, \$700 per annum.

GEORGE U. CROCKER, *Treasurer*. Salary, \$700 per annum.

COMMISSIONERS.

JOSEPH H. O'NEIL, HORATIO G. CURTIS. Terms end in 1908.

NATHANIEL J. RUST, CHARLES C. JACKSON. Terms end in 1907.

FRANK G. WEBSTER, JOHN M. GRAHAM. Terms end in 1906.

The Board of Commissioners of Sinking-Funds for the payment of redemption of the City debt was established by Ordinance on December 24, 1870. This board consists of six members, two of whom are appointed annually for a term of three years from May 1. The board has published annual reports since 1871.

SOLDIERS' RELIEF DEPARTMENT.

Office, Charity Building, Chardon street.

[R. L., Chap. 79; Rev. Ord. 1898, Chap. 36.]

JOHN E. GILMAN, *Soldiers' Relief Commissioner*. Appointed annually. Salary, \$3,500.

The Soldiers' Relief Department was created as a department of the City of Boston by Chapter 441 of the Acts of 1897, and is under the charge of a commissioner, who is appointed by the Mayor. He exercises all powers and duties for the distribution of State and City aid to soldiers in the City of Boston, such as were formerly vested in the Mayor and Board of Aldermen, by certain acts of the Legislature of previous years. The Board of Aldermen determine the amount of relief in individual cases.

STATISTICS DEPARTMENT.

Office, City Hall, Room 73.
[Rev. Ord. 1898, Chap. 37.]

STATISTICS TRUSTEES.

LAURENCE MINOT, *Chairman*.

EDWARD M. HARTWELL, *Secretary*.

B. RODMAN WELD. Term ends in 1910.

GORDON ABBOTT. Term ends in 1909.

CHARLES F. FOLSOM, M.D. Term ends in 1908.

LAURENCE MINOT. Term ends in 1907.

DAVIS R. DEWEY. Term ends in 1906.

WILLIAM JACKSON, *ex officio*.

This department is in charge of a board of six members, one of whom shall be the City Engineer, *ex officio*, whose duty it is to collect, compile and publish such statistics relating to the City of Boston and such other statistics of other cities, for purposes of comparison, as they may deem of public importance. The department publishes Special Publications from time to time and also a Monthly Bulletin of municipal statistics. The MUNICIPAL REGISTER is compiled by the department.

STREET DEPARTMENT.

Office, 47 City Hall, third floor.

[Stat. 1895, Chap. 449, § 25; Rev. Ord. 1898, Chap. 38.]

JAMES DONOVAN,¹ *Superintendent of Streets*. Appointed annually.
Salary, \$7,500.

By Ordinance, approved March 9, 1891, in amendment of Chapter 18 of the Revised Ordinances of 1890, and by Chapter 449 of the Acts of 1895, the Superintendent of Streets was given administrative control of the Street Department, with the following divisions:

Central Office, Bridge Division, Cambridge and Boston Bridges, Ferry Division, Paving Division, Sanitary Division, Sewer Division, Street Cleaning Division, Street Watering Division.

The purchase of all supplies for the entire department is under the immediate supervision of the Superintendent, and is in charge of a purchasing agent. The Deputy Superintendents in charge of divisions are appointed by the Superintendent, with the approval of the Mayor.

BRIDGE DIVISION.

Office, 928 Tremont Building.

J. P. LOMASNEY, *Deputy Superintendent*. Salary, \$3,000.

The Deputy Superintendent of this division has charge of the highway bridges within the limits of the city, whether constructed over

¹ Also Acting Superintendent of Lamps, see page 62.

navigable waters or railroads ; and has charge of all repairs except such as affect the structure of the bridges. The latter are made under the supervision of the City Engineer. The following-named bridges are under the charge of the Deputy Superintendent.

¹ LIST OF BOSTON BRIDGES UNDER THE CHARGE OF THE BRIDGE DIVISION.

I. — BRIDGES MAINTAINED WHOLLY BY THE CITY.

[In the list those marked with an asterisk (*) are over navigable waters, and are each provided with a draw.]

ALLSTON, over Boston and Albany Railroad, at Cambridge street, Brighton.

ASHLAND STREET, over New York, New Haven and Hartford Railroad, Providence Division, West Roxbury.

ATHENS STREET, over New York, New Haven and Hartford Railroad, Midland Division.

BAKER STREET, at Brook Farm, West Roxbury.

BEACON STREET, over outlet to Back Bay Fens.

BEACON STREET, over Boston and Albany Railroad.

BENNINGTON STREET, over Boston, Revere Beach and Lynn Railroad.

BERKELEY STREET, over Boston and Albany Railroad.

BERWICK-PARK FOOT-BRIDGE, over New York, New Haven and Hartford Railroad, Providence Division.

BLAKEMORE STREET, over New York, New Haven and Hartford Railroad, Providence Division.

BOLTON STREET, over New York, New Haven and Hartford Railroad, Midland Division.

BOYLSTON STREET, over Boston and Albany Railroad.

* BROADWAY, over Fort Point channel.

BROADWAY, over Boston and Albany Railroad.

BROOKLINE AVENUE, over Boston and Albany Railroad.

BYRON STREET, over Boston, Revere Beach and Lynn Railroad.

CHARLESGATE, over Ipswich street.

* CHARLESTOWN, from Boston to Charlestown.

* CHELSEA (South), over South channel, Mystic river.

* CHELSEA STREET, from East Boston to Chelsea.

COLUMBUS AVENUE, over Boston and Albany Railroad.

* COMMERCIAL POINT, or TENEAN, over Tenean creek, Dorchester.

* CONGRESS STREET, over Fort Point channel.

COTTAGE FARM, over Boston and Albany Railroad at Commonwealth avenue.

COTTAGE STREET FOOT-BRIDGE, over flats, East Boston.

¹ For other bridges, see Park Department, page 70; and Boston and Cambridge Bridges, page 95.

DARTMOUTH STREET, over Boston and Albany Railroad.

* DOVER STREET, over Fort Point channel.

ELMWOOD STREET (private way), over Stony brook, Roxbury.

* FEDERAL STREET, over Fort Point channel.

FERDINAND STREET, over Boston and Albany Railroad.

FLORENCE STREET, over Stony brook, West Roxbury.

GAINSBOROUGH-STREET FOOT-BRIDGE, over New York, New Haven and Hartford Railroad, Providence Division.

GOLD-STREET FOOT-BRIDGE, over New York, New Haven and Hartford Railroad, Midland Division.

HUNTINGTON AVENUE, over Boston and Albany Railroad.

HYDE PARK AVENUE, over Stony brook, West Roxbury.

IPSWICH STREET, over waterway.

IRVINGTON-STREET FOOT-BRIDGE, over New York, New Haven and Hartford Railroad, Providence Division.

KEYES STREET, over Stony brook, West Roxbury.

* L STREET, over reserved channel at junction of Summer and L streets.

LINDEN PARK STREET, over Stony brook, Roxbury.

* MALDEN, from Charlestown to Everett.

MASSACHUSETTS AVENUE, over Boston and Albany Railroad.

MASSACHUSETTS AVENUE, over New York, New Haven and Hartford Railroad, Providence Division.

* MERIDIAN STREET, from East Boston to Chelsea.

* MOUNT WASHINGTON AVENUE, over Fort Point channel.

SHAWMUT AVENUE, over Boston and Albany Railroad, and New York, New Haven and Hartford Railroad, Providence Division.

SILVER STREET, over New York, New Haven and Hartford Railroad, Midland Division.

SOUTHAMPTON STREET, east of New York, New Haven and Hartford Railroad, Midland Division.

SOUTHAMPTON STREET, west of New York, New Haven and Hartford Railroad, Midland Division.

SUMMER STREET, over A street.

SUMMER STREET, over B street.

SUMMER STREET, over C street.

* SUMMER STREET, over Fort Point channel.

* WARREN, from Boston to Charlestown.

WEST NEWTON STREET, over New York, New Haven and Hartford Railroad, Providence Division.

WEST RUTLAND-SQUARE FOOT-BRIDGE, over New York, New Haven and Hartford Railroad, Providence Division.

WILLIAMS STREET, over Stony brook, West Roxbury.

WINTHROP, from Breed's Island to Winthrop.

II. — BRIDGES OF WHICH BOSTON MAINTAINS THE PART WITHIN ITS LIMITS.

CENTRAL AVENUE, from Dorchester to Milton.

- * CHELSEA (North), from Charlestown to Chelsea.
- * GRANITE, from Dorchester to Milton.
- MATTAPAN, from Dorchester to Milton.
- MILTON, from Dorchester to Milton.
- * NEPONSET, from Dorchester to Quincy.
- * NORTH BEACON STREET, from Brighton to Watertown.
- SPRING STREET, from West Roxbury to Dedham.
- * WESTERN AVENUE, from Brighton to Watertown.

III. — BRIDGES, WHOSE COST OF MAINTENANCE IS PARTLY PAID BY
BOSTON.

- ALBANY STREET, over Boston and Albany Railroad.
- ASHMONT, junction Dorchester avenue and Talbot avenue, over New York, New Haven and Hartford Railroad, Plymouth Division.
- BOSTON STREET, over New York, New Haven and Hartford Railroad, Plymouth Division.
- CAMBRIDGE STREET, over Boston and Maine Railroad.
- CHELSEA, over Boston and Maine Railroad.
- DORCHESTER AVENUE, over New York, New Haven and Hartford Railroad, Plymouth Division.
- DORCHESTER STREET, over New York, New Haven and Hartford Railroad, Plymouth Division.
- EVERETT STREET, over Boston and Albany Railroad, Brighton.
- HARVARD STREET, over New York, New Haven and Hartford Railroad, Midland Division.
- PERKINS STREET (foot-bridge), over Boston and Maine Railroad.
- SOUTHAMPTON STREET, over New York, New Haven and Hartford Railroad, Plymouth Division.
- SUMMER STREET, over New York, New Haven and Hartford Railroad, Midland Division.
- WEST FOURTH STREET, over New York, New Haven and Hartford Railroad, Plymouth Division.

IV. — BRIDGES MAINTAINED BY RAILROAD CORPORATIONS.

1. — *By the Boston and Albany Railroad.*

- HARRISON AVENUE.
- MARKET STREET, Brighton.
- TREMONT STREET.
- WASHINGTON STREET.

2. — *By the Boston and Maine and Boston and Albany Railroads.*

- MAIN STREET.
- MYSTIC AVENUE.

NOTE. — There are eight bridges in the care of the Boston and Cambridge Bridge Commissioners. See page 95.

3. — *By the Boston and Maine Railroad, Eastern Division.*

WAUWATOSA AVENUE, East Boston.

4. — *By the Boston, Revere Beach and Lynn Railroad.*

EVERETT STREET, East Boston.

5. — *By the New York, New Haven and Hartford Railroad, Midland Division.*

DORCHESTER AVENUE, South Boston.

MORTON STREET, Dorchester.

NORFOLK " " (North).

NORFOLK " " (South).

WASHINGTON STREET, Dorchester.

WEST BROADWAY, South Boston.

WEST FIFTH STREET, " "

WEST FOURTH STREET, " "

WEST SECOND STREET, " "

WEST SIXTH STREET, " "

WEST THIRD STREET, " "

6. — *By the New York, New Haven and Hartford Railroad, Plymouth Division.*

ADAMS STREET.

FREEPORT STREET.

MEDWAY STREET.

SAVIN HILL AVENUE.

7. — *By the New York, New Haven and Hartford Railroad, Providence Division.*

ALBANY STREET (new part).

BEECH STREET, West Roxbury.

BELLEVUE STREET, West Roxbury.

BERKELEY STREET (new part).

BROADWAY (new part).

CANTERBURY STREET, West Roxbury.

CASTLE STREET.

CENTRE AND MT. VERNON STREETS, West Roxbury.

CHANDLER STREET.

COLUMBUS AVENUE (new part).

DARTMOUTH STREET (new part).

DUDLEY AVENUE, West Roxbury.

FERDINAND STREET (new part).

HARRISON AVENUE (new part).

PARK STREET, West Roxbury.

TREMONT STREET.

WASHINGTON STREET (new part).

RECAPITULATION.

I.	Number maintained wholly by Boston	58
II.	Number of which Boston maintains the part within its limits,	9
III.	Number of those whose cost of maintenance is partly paid by Boston	13
IV.	Number maintained by railroad corporations:	
	1. Boston and Albany	4
	2. Boston and Maine and Boston and Albany	2
	3. Boston and Maine, Eastern Division	1
	4. Boston, Revere Beach and Lynn	1
	5. New York, New Haven and Hartford, Midland Division	11
	6. New York, New Haven and Hartford, Plymouth Division	4
	7. New York, New Haven and Hartford, Providence Division	17
	Total number	<hr/> 120

FERRY DIVISION.

Office, North Ferry Head-house, East Boston.

[Stat. 1895, Chap. 449, § 25.]

WILLIAM J. DONOVAN, *Deputy Superintendent*. Salary, \$3,000.

The Deputy Superintendent of this division has the care and management of the ferries owned by the City, makes necessary repairs on all ferry-boats, slips, drops, tanks and buildings used for ferry purposes, and pays all moneys received from tolls and other sources to the City Collector.

By Chapter 449, Acts of 1895, the department was placed in charge of the Superintendent of Streets.

PAVING DIVISION.

Office, 44 City Hall, third floor.

HENRY V. MACKSEY, *Deputy Superintendent*. Salary, \$3,500.

JOSHUA ATWOOD, 3d, *Chief Engineer*. Salary, \$3,000.

The Deputy Superintendent of this division has charge of the construction and maintenance of all highways, the placing of street signs and numbering of buildings, the notification of all departments and persons authorized to place structures in streets when the division contemplates the construction or resurfacing of streets, and the issuing of permits to open, occupy and obstruct portions of streets.

SANITARY DIVISION.

Office, 917 Tremont Building.

DANIEL P. SULLIVAN, *Deputy Superintendent*. Salary, \$3,000.

The Deputy Superintendent of this division has charge of the removal and disposal of house offal, ashes, waste, and rubbish, and other refuse from yards and areas, and the care of the City teams, dumping-boats, and stables used for these purposes; also the care and maintenance of shops for the construction and repair of the rolling stock of the Street Department, horse-shoeing shops and street sign painting.

SEWER DIVISION.

Office, 30 Tremont street.

GEORGE PHILLIPS, *Deputy Superintendent*. Salary, \$3,500.EDGAR S. DORR, *Chief Engineer*. Salary, \$3,000.

The Sewer Division has charge of the preparation of plans for sewerage works, the construction and maintenance of all drainage works, including the investigation of complaints in regard to defective drainage, the granting of permits for sewer connections and the preparation of plans for the assessment of the cost of sewer construction; also the examination of the plans of other corporations proposing to construct works in public streets, with reference to their probable interference with sewerage works, and the approval of lines and grades of private streets with reference to the requirements of the division.

STREET CLEANING DIVISION.

Office, 941 Tremont Building.

JOSEPH J. NORTON, *Deputy Superintendent*. Salary, \$3,000.

The Deputy Superintendent of this division has charge of keeping the highways clean and in good sanitary condition; removing all street sweepings, sweeping crossings, shovelling snow from the sidewalks in front of certain public buildings and around certain public grounds; and the care of its City teams, stables, and other property used for these purposes.

STREET WATERING DIVISION.

Office, 801 Tremont Building.

AMBROSE WOODS, *Deputy Superintendent*. Salary, \$2,500.

The Deputy Superintendent of this division has charge of the watering of streets within the City limits; the supervision of the inspection force, regulation of the manner of doing the work; also the care of the City water-carts and horses, the hire of private carts, location and care of water-posts, and the care of all other apparatus pertaining to street watering.

STREET LAYING-OUT DEPARTMENT.

Office, City Hall, Room 38, third floor.

[R. L., Chap. 48, §§ 88-90; Stat. 1870, Chap. 337; Stat. 1888, Chap. 397; Stat. 1891, Chap. 323; Stat. 1895, Chap. 449, § 23; Stat. 1896, Chap. 204; Rev. Ord. 1898, Chap. 39.]

BOARD OF STREET COMMISSIONERS.

SALEM D. CHARLES, *Chairman*.

JOHN J. O'CALLAGHAN, *Secretary*.

COMMISSIONERS.

SALEM D. CHARLES. Term ends in 1908. Salary, \$4,500.

JAMES A. GALLIVAN. Term ends in 1907. Salary, \$4,000.

JOHN H. DUANE. Term ends in 1906. Salary, \$4,000.

FRANK O. WHITNEY, *Chief Surveyor*.

The Street Laying-Out Department is under the charge of the Board of Street Commissioners. One member of the board is chosen by popular vote at the annual municipal election to serve for a term of three years from the first Monday in January. By Section 23, Chapter 449, Acts of 1895, the duties and powers of the Board of Survey were transferred to the Board of Street Commissioners.

TREASURY DEPARTMENT.

Office, City Hall, Room 22, first floor.

[Rev. Ord. 1898, Chap. 40.]

GEORGE U. CROCKER, *City Treasurer*. Appointed annually. Salary, \$6,000.

The City Treasurer has the care and custody of the current funds of the City, of all moneys, properties, and securities placed in his charge by any statute or ordinance, or by any gift, devise, bequest, or deposit; he pays all drafts and all checks and other orders directed to him from the Auditing Department for the payment of bills and demands against the City; he pays all executions against the City when duly certified as correct by an officer of the Law Department, even if the appropriation to which the execution is chargeable is not sufficient. He pays the principal and interest of the City debt, as the same becomes due, and has charge of the issue, transfer, and registration of the City debt. He receives and invests all trust funds of the City, and holds the income thereof subject to expenditure for the purposes designated in the gift. He disposes of the balance remaining at the end of each financial year as the City Council may direct.

The City Treasurer is also County Treasurer and Treasurer of the Sinking-Funds Commissioners. (See pp. 97 and 79 respectively.)

The Treasurer publishes reports yearly. Since 1882 he has published monthly statements.

VESSELS AND BALLAST DEPARTMENT.

Office, 175 Commercial street.

[R. L., Chap. 66, §§ 8-16; Rev. Ord. 1898, Chap. 41.]

EDWARD HUGHES, *Chief Weigher*. JAMES J. NEVILLE, *Weigher*.
Appointed annually.

This department is under the charge of the Weighers of Vessels and Ballast, two in number, one of whom is designated by the Mayor as chief. They receive the fees, after payment of expenses, as compensation for their services.

WATER DEPARTMENT.

Office, City Hall, Room 59, fourth floor.

[Stat. 1895, Chap. 449, §§ 12-13; Rev. Ord. 1898, Chap. 42.]

EUGENE S. SULLIVAN, *Water Commissioner*. Term ends in 1907.
Salary, \$5,000.

ISAAC ROSNOSKY, *Assistant Water Commissioner*. Salary, \$3,000.

JOHN J. LEAHY, *Assistant Water Commissioner*. Salary, \$3,000.

WALTER E. SWAN, *Chief Clerk and Secretary*. Salary, \$3,000.

JOSEPH H. CALDWELL, *Superintendent of the Income Division*. Office,
City Hall, Room 36, third floor. Salary, \$3,000.

WILLIAM J. WELCH, *Superintendent of the Distribution Division*.
Office, 710 Albany street. Salary, \$3,000.

The first water document published by the City of Boston appeared in 1825. The public introduction of water from Lake Cochituate took place on October 25, 1848. The history of the Boston Water Works up to January 1, 1868, has been written by Nathaniel J. Bradlee; from 1868 to 1876, by Desmond FitzGerald; of the "Additional Supply from Sudbury River," by A. Fteley. In addition to the annual reports on the Cochituate supply, from 1850, and of the Mystic supply, from 1866, there are numerous special reports. By Chapter 449, Acts of 1895, the Boston Water Board, the Water Income Department, and the Water Registrar were abolished, and the Water Department created, a single commissioner being intrusted with all the powers previously exercised by the Boston Water Board and the Boston Water Registrar.

WEIGHTS AND MEASURES DEPARTMENT.

Office, basement of Old Court House, Court square.

[R. L., Chap. 62, § 18; Stat. 1882, Chap. 42; Rev. Ord. 1898, Chap. 43.]

HENRY B. LOVERING, *Sealer*. Appointed annually. Salary, \$3,000
per annum.

JOHN J. HIGGINS, WILLIAM J. CAMPBELL, JEREMIAH J. CROWLEY, JAMES H. CONNORS, CHARLES MINTZ, DANIEL J. MOYNIHAN, JR., JEREMIAH BROSNAHAN, HUGH J. QUINN, JOHN E. ANSELL, JAMES A. SWEENEY, *Deputy Sealers*. Appointed annually. Salaries, \$1,600 each per annum.

This department is under the charge of the Sealer. The Sealer and Deputy Sealers are appointed also to seize illegal charcoal measures. (R. L., Chap. 57, § 93.)

The standards in use are supplied by the Commonwealth, and are determined by the United States Coast and Geodetic Survey, Washington, D.C. The office was authorized by the statute of February 26, 1800. Annual reports have been published since 1868.

WIRE DEPARTMENT.

Office, 11 Wareham street.

[Stat. 1890, Chap. 404; Stat. 1894, Chap. 454; Stat. 1895, Chap. 228; Stat. 1898, Chap. 249; Stat. 1898, Chap. 268; Rev. Ord. 1898, Chap. 44.]

PATRICK J. KENNEDY, *Commissioner of Wires*. Term ends in 1906. Salary, \$5,000.

The office of Commissioner of Wires was established August 4, 1894. The department issues annual reports; the first was issued February 1, 1895.

The duties of the Commissioner of Wires are as follows:

To have all unexempted electric wires, cables, and conductors in the City north of Dover and Berkeley streets, and between the Charles river, the harbor and Fort Point channel, placed, maintained, and operated underground, and to remove all unexempted poles and structures in the streets within the above-named district; to supervise and inspect all wires, cables, and conductors, whether underground or overhead; to designate the distances between overhead electric wires, cables, and conductors; to regulate the direction in which such wires, cables, or conductors shall be run, and the keeping and maintenance of all structures, especially those placed upon any roof, for the support of electric wires or cables in a safe and satisfactory condition, and to prevent, abate, or remove any electrical danger; to decide upon requests for exemption of wires and cables from going underground, and of poles, supports, etc., from removal; to see that all wires, cables, and conductors are suitable, and sufficiently insulated; to see that all wires are tagged with name of owner; to secure the removal of all dead or abandoned wires, and the protection of all buildings by fuses, or some other safety device, with the exception of the wires of the Fire and Police tele-

graphs, or those of series arc lights circuits; to inspect all wires carrying electric light, heating, or power currents within buildings; to see that all poles and posts used for the transmission of electricity or the support of electric lamps are insulated in such a manner as to protect employees and other persons from injury; to see that all wires, posts, machinery, and appliances are kept at all times in good order and condition; and to keep, in his office, maps showing the location of all wires and cables laid over, in or under the streets and public grounds.

In the month of January, in each of the years 1900-1909 inclusive, he shall prescribe the limits of a district within which, for not more than two miles of streets, avenues, or highways, certain wires, cables, and conductors shall be removed or placed under ground during that calendar year. He may at any time issue requests on the Superintendent of Streets for permits to any person, firm, or corporation duly authorized by law to lay or erect and maintain wires in the streets, for the removal of any wires, cables, conductors, poles, or structures in any of the streets of the City, and the placing of the same under ground.

The Commissioner is sole judge of what constitutes proper and safe insulation of electric conductors and appliances within buildings, and is authorized to make such rules and regulations as he may deem necessary to make them as safe as possible.

OTHER PUBLIC OFFICERS.

The following table shows the manner in which public officers, other than executive officers of the City, serving in the City, are appointed or elected as prescribed by statute, ordinance, or regulation, the time of appointment or election, the term of office, and the salary, if any, of each officer. All the appointments marked with a * are subject to confirmation by the Board of Aldermen.

OFFICERS.	How Created.	APPOINTED OR ELECTED.		TERM.		Salary.
		By Whom.	When.	Begins.	Length of.	
Art Commissioners ...	Statute ..	Mayor.....	Annually one....	May 1...	Five years.	None.
Board of Appeal ⁴	" ..	Mayor.....	Annually one....	May 1...	Three yr's.	\$5 ⁵
Board of Police.....	" ..	Governor. ¹	One in 1903, 1904, 1905, respectively	May 1...	Five years.	4,000 ²
Boston Transit Commissioners	" ..	Mayor and Governor. ³	July, 1894.	July 1...	Ends, 1906.	5,000
County Officers. See pp. 97, 98.						
Court Officers. See pp. 98-102.						
Loan Association, Workingmen's, one Director	" ..	Mayor.....	Annually	3d Thursday in April..	One year..	None.
Loan Company, Collateral, one Director...	" ..	"	"	3d Wed'y in Dec..	"	"
Managers of Old South Association	" ..	City Council. ⁵	"	When elected.	"	"
Medical Examiners...	" ..	Governor. ¹	June 30, 98	Seven yr's.	\$4,000

¹ With the advice and consent of the Executive Council.

² Chairman, \$500 additional.

³ Three were appointed by the Mayor, subject to confirmation by the Board of Aldermen, and two by the Governor, with the advice and consent of the Executive Council. (See p. 95.)

⁴ The member of the board appointed by the Mayor is subject to confirmation by the Board of Aldermen. (See p. 94.)

⁵ By concurrent vote.

⁶ Salary five dollars per hour, but not to exceed \$1,000 per year.

OFFICERS.	How Created.	APPOINTED OR ELECTED.		TERM.		Salary.
		By Whom.	When.	Beginns.	Length of.	
Pilot Commissioners..	Statute ..	Governor..	Trienni-ally....	1904.....	Three yr's.	Fixed by Marine Society.
School Committee. See p. 113.....	" ..	Elected....	City elec-tion...	2d Mon-day in Jan'y..	Three yr's.	None
Undertakers	Statute ..	Bd.of H'lth	Annually	May 1..	One year..	"
Officer to Transport Insane Persons*....	Reg'lat'n	Mayor.....	"	" 1..	"	\$1,200
Officers Paid by Fees:*						
Beef, Weighers of..	Statute ..	" ..	"	" 1..	"	Fees.
Boilers, Weighers of, etc.....	" ..	" ..	"	" 1..	"	"
Coal, Weighers of...	" ..	" ..	"	" 1..	"	"
Constables	" ..	" ..	"	" 1..	"	"
Fence-Viewers.....	" ..	" ..	"	" 1..	"	"
Field-Drivers and Pound-keepers ...	" ..	" ..	"	" 1..	"	"
Fish, Salt-water, Weigher of.....	" ..	" ..	"	" 1..	"	"
Grain, Measurers of,	" ..	" ..	"	" 1..	"	"
Hay and Straw, In-spectors of.....	" ..	" ..	"	" 1..	"	"
Hay Scales, Superin-tendent of.....	" ..	" ..	"	" 1..	"	"
Hoops and Staves, Cullers of.....	" ..	" ..	"	" 1..	"	"
Lime, Inspectors of,	" ..	" ..	"	" 1..	"	"
Marble, etc., Survey-ors of.....	" ..	" ..	"	" 1..	"	"
Petroleum, etc., In-spectors of.....	" ..	" ..	"	" 1..	"	"
Upper Leather, Meas-urers of.....	" ..	" ..	"	" 1..	"	"
Wood and Bark, Measurers of.....	" ..	" ..	"	" 1..	"	"

OTHER DEPARTMENTS.

ART DEPARTMENT.

Office, 64 Pemberton square.

[Stat. 1898, Chap. 410; Rev. Ord. 1898, Chap. 4.]

BOARD OF ART COMMISSIONERS.

SAMUEL D. WARREN, *Chairman*.

JOHN T. COOLIDGE, JR., *Secretary*.

COMMISSIONERS.

ALEXANDER WADSWORTH LONGFELLOW, named by the Boston Society of Architects. Term ends in 1910.

FRANCIS W. CHANDLER, named by the Massachusetts Institute of Technology. Term ends in 1909.

SAMUEL D. WARREN, named by Trustees of Museum of Fine Arts. Term ends in 1908.

CHARLES T. GALLAGHER, named by the Boston Art Club. Term ends in 1907.

JOHN TEMPLEMAN COOLIDGE, JR., named by the Trustees of the Public Library. Term ends in 1906.

The Art Department was established by chapter 410 of the Acts of the Legislature of 1898. It is in charge of five commissioners, who are appointed by the Mayor, without confirmation. Each of the following-named bodies, namely, the Trustees of the Museum of Fine Arts, the Trustees of the Boston Public Library, the Trustees of the Massachusetts Institute of Technology, the Boston Art Club, and the Boston Society of Architects, submits a list of three persons to the Mayor; and the Mayor appoints one person as Art Commissioner from each of the lists so submitted. Whenever the term of a member of the board expires the Mayor appoints his successor from a list selected by the body which made the original selection as aforesaid. The board may appoint a secretary outside of its own membership, who serves without compensation.

No work of art can become the property of the City without the approval of the Art Department; which may also be requested by the Mayor or the City Council to pass upon the design of any municipal building, bridge, approach, lamp, ornamental gate or fence, or other structure to be erected upon land belonging to the City. Moreover, all contracts or orders for the execution of any painting, monument, statue, bust, bas-relief, or other sculpture, for said City, shall be made by said board, acting by a majority of its members, subject to the approval of the Mayor.

BOARD OF APPEAL.

[Stat. 1892, Chap. 419, §§ 12, 14.]

BOARD OF APPEAL.

GEORGE R. SWAZEY, *Chairman.*ARTHUR G. EVERETT, *Secretary.*

WILLIAM H. SAYWARD. Term ends in 1908.

GEORGE R. SWAZEY. Term ends in 1907.

ARTHUR G. EVERETT. Term ends in 1906.

Office of Secretary, 60 Devonshire street.

One member is appointed by the Mayor, subject to confirmation by the Board of Aldermen, one by the Boston Society of Architects and one by the Master Builders' Association; the two latter being subject to approval by the Mayor. The term of office is three years. Their compensation is fixed at five dollars for each hour of actual service, the total not to exceed one thousand dollars each.

Any applicant for a permit from the Building Commissioner whose application has been refused, any person who has been ordered by the Commissioner to incur any expense, and any person the value of whose property may be affected by work to be done under permit granted by the Commissioner, may appeal to the Board of Appeal by giving notice in writing to the Commissioner within the time fixed by the statute. All cases of appeal are referred to this board, which may, after a hearing, direct the Commissioner to issue his permit under such conditions, if any, as the board may require, or to withhold the same. Any citizen of Boston may obtain the opinion of the board as to the true construction of the language under which a decision of the Commissioner has been rendered. Permits to restore damage by fire can only be issued with the approval of the board. The board has authority to enter any building or premises in Boston.

BOSTON AND CAMBRIDGE BRIDGES.

Office, 926 Tremont Building.

[Stat. 1870, Chaps. 300, 302; Stat. 1898, Chap. 467, § 14.]

JOSEPH P. LOMASNEY, *Commissioner for Boston.*GEORGE M. CLUKAS, *Commissioner for Cambridge.*

This commission was established by statute in 1870, to have charge of the maintenance of the West Boston, Canal or Craigie's, and the Prison Point bridges. (Statutes of 1870, Chaps. 300, 302.) In 1892 the Harvard bridge was placed in their charge (Stat. of 1882, Chap. 155). The powers of the commission were greatly enlarged by Statutes of 1898, Chapter 467, Sect. 14. This Act places all bridges and draws between the two cities in their charge, to support, manage and keep in repair, and to authorize exclusively the placing of poles, wires and other structures upon them. The expense of maintenance is borne equally by the City of Boston and the City of Cambridge. The two commissioners are appointed by the Mayors of Boston and Cambridge.

¹ BRIDGES IN CHARGE OF THE COMMISSIONERS.

- ² Cambridge-street bridge, from Brighton to Cambridge.
 Canal, or Craigie's bridge, from Boston to Cambridge.
- ² Essex-street bridge, from Brighton to Cambridge.
 Harvard bridge, from Boston to Cambridge.
- ² North Harvard-street bridge, from Brighton to Cambridge.
 Prison-Point bridge, from Charlestown to Cambridge.
- ² Western-avenue bridge, from Brighton to Cambridge.
 West Boston bridge, from Boston to Cambridge.

BOSTON TRANSIT COMMISSION.

Office, 15 Beacon street.

[Stat. 1894, Chap. 548; Stat. 1899, Chap. 375; Stat. 1902, Chap. 534.]

BOARD OF COMMISSIONERS.

GEORGE G. CROCKER, *Chairman*.

B. LEIGHTON BEAL, *Secretary*.

H. A. CARSON, *Chief Engineer*.

COMMISSIONERS.

GEORGE G. CROCKER, HORACE G. ALLEN. Appointed by the Governor.
 CHARLES H. DALTON, THOMAS J. GARGAN, GEORGE F. SWAIN. Appointed by the Mayor.

The commissioners were originally appointed for the term of five years from the first of July, 1894. By Stat. 1899, Chap. 375, the term was extended to July 1, 1902. By Stat. 1902, Chap. 534, accepted by the voters of Boston at the Municipal Election of 1902, the term of the commission was further extended to July 1, 1906.

The commission had charge of the construction of the Tremont-street subway, of the Charlestown bridge, and of the tunnel to East Boston, and is now carrying out the provisions of the Act of 1902.

This Act provides for a tunnel so designed as to be adapted for the accommodation of two tracks especially for use by elevated cars and a subway for two tracks especially for use by surface cars, from a point near the junction of Broadway and Washington street to Adams square, Haymarket square, or Causeway street.

The structure for the two tracks for elevated cars is to be begun immediately, and the structure for the two tracks for surface cars shall not be begun until the expiration of at least one year after the completion of the subway for elevated cars.

¹ For other bridges, see Park Department, page 70; and Bridge Division, page 81.

² Placed in charge of the commission July, 1898, under Chapter 467 of the Acts of 1898. All of the bridges named in this list are over navigable waters.

CAMBRIDGE BRIDGE COMMISSION.

[Stat. 1897, Chap. 500, § 5; Stat. 1898, Chap. 467; Stat. 1899, Chap. 180 ;
Stat. 1904, Chaps. 391 and 412.]

CAMBRIDGE BRIDGE COMMISSION.

PATRICK A. COLLINS, *Chairman*.

AUGUSTINE J. DALY, *Secretary*.

COMMISSIONERS.

PATRICK A. COLLINS, Mayor of Boston (*ex officio*).

AUGUSTINE J. DALY, Mayor of Cambridge (*ex officio*).

E. D. LEAVITT.

The commission has charge of the construction of a new bridge, not less than 105 feet in width, across the Charles river, to be known as the Cambridge bridge, at or near the site of the present West Boston bridge, from Cambridge street in Boston to Main street in Cambridge. Approaches not less than 100 feet in width are to be laid out by the commission and constructed by the City Engineers of Boston and Cambridge, at the expense of each city respectively. The cost of the bridge is to be paid by three parties. The Boston Elevated Railway Company pays such portion of the cost as shall be rendered necessary by reason of the bridge being of additional size and strength for the use of the elevated railroad, and shall construct or pay for constructing its railway, both elevated and surface, across the bridge. The balance of the cost is to be paid, one-half by the City of Boston and one-half by the City of Cambridge.

The commission was also, in 1904, empowered to construct a new high-level bridge, not exceeding 70 feet in width and to be known as the "Brookline-street bridge," over the tracks of the Boston and Albany railroad and across the Charles river, between Essex street, Boston, and Brookline street, Cambridge, and substantially on the site of the present Essex-street bridge; and to rebuild the present bridge across Charles river, between North Harvard street, Boston, and Boylston street, Cambridge, the new bridge to be known as "Soldiers' Field bridge," and to be built with or without a draw, as the commission may determine.

 COLLATERAL LOAN COMPANY.

[Stat. 1859, Chap. 173, § 6; Stat. 1865, Chap. 14; Stat. 1876, Chap. 11.]

The Collateral Loan Company is managed by seven directors, selected annually, five chosen by the corporators at the annual meeting in December, one appointed by the Governor and one by the Mayor.

ROBERT F. CLARK, *Director*. Appointed by the Mayor.

COMMISSION ON HEIGHT OF BUILDINGS.

[Stat. 1904, Chap. 333; 1905, Chap. 383.]

NATHAN MATTHEWS, *Chairman*.JOSEPH A. CONRY, *Secretary*.

COMMISSIONERS.

NATHAN MATTHEWS, JOSEPH A. CONRY, HENRY PARKMAN.

This commission was appointed by Mayor Collins on June 7, 1904, in accordance with Stat. 1904, Chap. 333, which required the Mayor to appoint a commission to divide the City of Boston into two districts, viz., "District A," the greater part of the buildings in which are used for business or commercial purposes, and in which the Act allows buildings to be erected not over 125 feet above the grade of the street; and "District B," the greater number of the buildings in which are used for residential purposes or for other than business or commercial purposes, in which the Act allows buildings to be erected not exceeding eighty feet above the grade of the street. The Act provides that the boundaries of the districts established by this commission shall continue for a period of fifteen years from the date of recording in the Registry of Deeds the order of the commission establishing the said boundaries.

The commission passed an order establishing the boundaries of the districts on July 13, 1904 (See City Document No. 91), and, in accordance with the provisions of the Act, on December 3, 1904, passed another order revising the boundaries. (See City Document No. 109.)

In May, 1905, under authority of Chapter 383, Acts of 1905, Mayor Collins appointed the commissioners of 1904 to determine the height of buildings in "District B." The commission has authority to amend its action of 1904, and to designate the boundaries of parts of "District B," within which buildings between eighty and one hundred feet in height may be erected.

COUNTY OFFICERS.

County Commissioners for the County of Suffolk. — The MAYOR and ALDERMEN of Boston.

County Auditor. — J. ALFRED MITCHELL.

County Treasurer. — GEORGE U. CROCKER.

DISTRICT ATTORNEY.

[R. L., Chap. 7, §§ 12, 13.]

District Attorney. — Michael J. Sughrue. Salary, \$5,000. Paid by the Commonwealth. Appointed by the Governor to fill the vacancy caused by the resignation of Oliver Stevens.

First Assistant. — Frederick H. Chase. Salary, \$3,800.

Second Assistant. — Michael J. Dwyer. Salary, \$3,300.

Clerk to the District Attorney. — Hugh J. Doherty. Salary, \$1,800.

REGISTER OF DEEDS.

[R. L. Chap., 22; Stat. 1895, Chap. 493.]

Register of Deeds. — Thomas F. Temple. Salary, \$5,500. Elected by the people in 1903 for three years.

Assistant Register. — Charles W. Kimball. Salary, \$3,000. Appointed by the Register.

LAND COURT.

[R. L., Chap. 128; Chap. 448, Acts of 1904.]

Judge. — Leonard A. Jones. Salary, \$4,500. Appointed by the Governor.

Associate Judge. — Charles T. Davis. Salary, \$4,500.* Appointed by the Governor.

Recorder. — Clarence C. Smith. Salary, \$4,500. Appointed by the Governor for a term of five years.

INDEX COMMISSIONERS.

[R. L., Chap. 22, § 31.]

Commissioners. — Alfred Hemenway, term ends in 1907. Henry W. Bragg, term ends in 1906. Charles A. Welch, term ends in 1905.

Appointed by the Justices of the Superior Court for the County of Suffolk for a term of three years and serve without pay.

SHERIFF.

[R. L., Chap. 23.]

Sheriff and Jailer. — Fred H. Seavey, elected by the people for a term of three years until first Wednesday of January, 1908.

Special Sheriff. — John F. Kelly.

Deputy Sheriffs for Service of Writs. — Jeremiah G. Fennessey, Joseph P. Silsby, Peter P. Fee, Robert E. Maguire, Albert C. Tilden.

Deputy Sheriffs for Court Duty. — William W. Campbell, Daniel A. Cronin, Robert Herter, Frederick P. Knapp, Daniel Noonan, Joseph S. Paine, John R. Rea, James A. Hussey, Henry A. Silver, Patrick E. Lynch, Richard J. Murray, Samuel Canning, Charles F. Dolan, Thomas A. Murray. *At Jail.* — Darius F. Bradley.

All debts and expenses of the County of Suffolk are borne by the City of Boston, unless otherwise specified.

COURT OFFICERS.

Offices in Court House, Pemberton square, except as otherwise specified.

SUPREME JUDICIAL COURT.

Clerk for the Commonwealth. — Clarence H. Cooper. Salary, \$3,000, paid by the Commonwealth. Appointed by the Court.

* Chap. 386, Acts of 1904.

Clerk for the County of Suffolk. — John Noble. Salary, \$5,000 from the County and \$1,500 from the Commonwealth. Elected by the people in 1901 for five years from first Wednesday of January, 1902.

Assistant Clerk. — Walter F. Frederick. Salary, \$3,000.

Reporter of Decisions. — Henry W. Swift. Salary, \$4,000.

SUPERIOR COURT FOR CIVIL BUSINESS.

Clerk. — Francis A. Campbell. Salary, \$6,000. Elected by the people in 1904 for unexpired term of two years.

Assistant Clerks. — Edward A. Willard, George E. Kimball, Allen H. Bearse, Stephen Thacher, Guy H. Holliday, George P. Drury, William Gilchrist, Florence J. Mahoney, Charles J. Hart, John F. Volk.

Assistant Clerk in Equity. — Henry E. Bellew. Salary, \$5,000.

Stenographers. — Frank H. Burt, Charles C. Beale, Fred W. Card, Florence Burbank, Alice E. Brett, Clarissa L. Hill, Saidee M. Swift, William F. Murray, Lucius W. Richardson, Wells H. Johnson. Appointed by the Court.

SUPERIOR COURT FOR CRIMINAL BUSINESS.

[R. L., Chap. 11, § 318; Chap. 165, § 34.]

Clerk. — John P. Manning. Salary, \$6,000. Elected by the people in 1901 for five years.

Assistant Clerks. — John R. Campbell, Julian Seriack.

Stenographer. — John H. Farley.

COURT OF PROBATE AND INSOLVENCY.

[R. L., Chap. 11, § 319; Chap. 164, § 2.]

Judge. — John W. McKim. Salary, \$6,000.

Judge. — Robert Grant. Salary, \$6,000.

Register. — Elijah George. Salary, \$5,000.

Assistant Register. — Eugene Tappan.

Clerk. — James L. Crombie.

The Judges of Probate are appointed by the Governor. They are paid by the Commonwealth. The Register was elected by the people in 1903 for five years.

MUNICIPAL COURT OF BOSTON.

[The Judicial District comprises the territory bounded as follows, viz.: Beginning at the intersection of Massachusetts avenue with the Charles river; thence by said Massachusetts avenue, the Providence Division of the New York, New Haven and Hartford Railroad, Camden, Washington, East Lenox, Fellows, Northampton and Albany streets, Massachusetts avenue, the Roxbury canal, East Brookline street extended, the New England Railroad, the water line of South Boston, Bristol street extended and the water line of the City proper, to the point of beginning. Jurisdiction within district (Acts of 1876, Chap. 240), and throughout the City (Acts of 1877, Chap. 187).]

Chief Justice. — John Freeman Brown. Salary, \$5,000.

Associate Justices. — William J. Forsaith, Frederick D. Ely, John H. Burke, George Z. Adams, George L. Wentworth, James P. Parmenter, William Sullivan. Salary, \$4,500 each.

[Stat. 1887, Chap. 163; Stat. 1899, Chap. 313.]

Special Justices. — John A. Bennett, Wilfred Bolster.

Terms of the Court.

FOR CIVIL BUSINESS. — Every Saturday at 9 A.M., for trial of civil causes not exceeding \$2,000.

Clerk. — Orsino G. Sleeper. Salary, \$3,500. Appointed by the Governor.
Assistant Clerks. — Oscar F. Timlin, Henry R. W. Browne, Warren C. Travis, Herbert C. Blackmer.

FOR CRIMINAL BUSINESS. — Every day in the week (Sundays and legal holidays excepted) at 9 A.M., for the trial of criminal causes.

Clerk. — Frederic C. Ingalls. Salary, \$3,500. Appointed by the Governor.

Assistant Clerks. — Edward J. Lord, Sidney P. Brown, Edward H. Cutler, John F. Barry, Harvey B. Hudson.

MUNICIPAL COURT, BRIGHTON DISTRICT.

Cambridge street, corner of Henshaw street.

[Jurisdiction, Ward 25.]

Justice. — Charles A. Barnard. Salary, \$1,600.

Special Justices. — Robert W. Frost and Harry C. Fabyan.

Clerk. — Henry P. Kennedy. Appointed by the Governor.

The Court sits for the transaction of *criminal* business every weekday, except holidays, commencing at 9 A.M.

For the return and entry of *civil* actions, every Saturday at 9 A.M.

For trial of juvenile offenders, Tuesdays and Fridays at 9 A.M.

For trial of *civil* actions every Wednesday at 10 A.M.

MUNICIPAL COURT, CHARLESTOWN DISTRICT.

Old City Hall, City square.

[Jurisdiction, Wards 3, 4, 5.]

Justice. — Henry W. Bragg. Salary, \$2,200.

Special Justices. — Simon Davis and William H. Preble.

Clerk. — Mark E. Smith. Appointed by the Governor.

The Court sits for the transaction of *criminal* business every weekday, except holidays, at 9 A.M.

For trial of juvenile offenders, every Saturday.

For the return and entry of *civil* actions, except ejection cases, every Saturday from 9 A.M. until 12 M.; ejection cases, 9 A.M. until 10 A.M. on Saturdays.

For the trial of *civil* actions, except ejection and poor debtor cases, every Thursday at 9 A.M.; ejection cases, Mondays at 9 A.M.; poor debtor cases, Wednesdays at 9 A.M.

MUNICIPAL COURT, DORCHESTER DISTRICT.

Adams street, corner of Arcadia street.

[Jurisdiction comprises the territory bounded as follows, viz.: Beginning at the intersection of the private way known as Carleton street with the harbor line; thence by said Carleton street, Mt. Vernon and Boston streets, Columbia road and Quincy street, Blue Hill avenue, Harvard street, the boundary lines between Boston and Hyde Park, Milton and Quincy and the harbor line, to the point of beginning.]

Justice. — Joseph R. Churchill. Salary, \$3,000.

Special Justices. — George M. Reed and Louis M. Clark.

Clerk. — N. Thomas Merritt, jr. Appointed by the Governor.

The Court sits for the transaction of *criminal* business each day at 9 A.M.

For *civil* business, Saturdays at 9.30 A.M., except during July and August.

EAST BOSTON DISTRICT COURT.

Public Library Building, Meridian street, East Boston.

[Jurisdiction, Wards 1 and 2, Boston, and Town of Winthrop.]

Justice. — Albert E. Clary. Salary, \$2,500.

Special Justices. — Joseph H. Barnes, jr., Frank E. Dimick.

Clerk. — Thomas H. Dalton. Appointed by the Governor.

The Court sits for the transaction of *criminal* business every week-day, except legal holidays, commencing at 9 A.M.

For the return and entry of *civil* actions, every Saturday at 9 A.M. (See Stat. 1886, Chap. 15.)

MUNICIPAL COURT, ROXBURY DISTRICT.

Court House, Roxbury street.

[Jurisdiction comprises the territory bounded as follows, viz.: Beginning at the intersection of Massachusetts avenue with the Charles river; thence by said Massachusetts avenue, the Providence Division of the New York, New Haven and Hartford Railroad, Camden, Washington, East Lenox, Fellows, Northampton and Albany streets, Massachusetts avenue, the Roxbury canal, East Brookline street extended, the Midland Division of the New York, New Haven and Hartford Railroad, Willow court extended, Willow court, Boston, Columbia and Quincy streets, Blue Hill avenue, Seaver street, Columbus avenue, Washington, Dimock, Amory, Centre and Perkins streets, that portion of Leverett park which was formerly Chestnut street, the boundary line between Boston and Brookline, Ashby street and the Charles river, to the point of beginning.]

Justice. — Solomon A. Bolster. Salary, \$3,000.

Special Justices. — A. Nathan Williams and Joseph N. Palmer.

Clerk. — Maurice J. O'Connell. Appointed by the Governor.

Assistant Clerk. — Fred E. Cruff.

The Court sits for the transaction of *criminal* business every week-day, except legal holidays, commencing at 9 A.M.

For the return and entry of *civil* actions, every Saturday at 10 A.M.

For the trial of *civil* actions, every Tuesday at 10 A.M.

MUNICIPAL COURT, SOUTH BOSTON DISTRICT.

Dorchester street, at the corner of West Fourth street.

[Jurisdiction comprises the territory bounded as follows, viz.: Beginning where the private way known as Carleton street intersects the water line in Boston harbor; thence by said Carleton street, Mt. Vernon street, Willow court, Willow court extended, the Midland Division of the New York, New Haven and Hartford Railroad, the shore line of the South Bay, Fort Point channel and Boston harbor, to the point of beginning.]

Justice. — Joseph D. Fallon. Salary, \$2,750.

Special Justices. — Charles J. Noyes and Josiah S. Dean.

Clerk. — Frank J. Tuttle. Appointed by the Governor.

Assistant Clerk. — Adrian B. Smith.

The Court sits for the transaction of *criminal* business every week-day, except legal holidays, commencing at 9 A.M.

For the return and entry of *civil* actions, every Saturday from 9 A.M. until 12 M.

For the trial of *civil* actions, every Tuesday at 10 A.M.

MUNICIPAL COURT, WEST ROXBURY DISTRICT.

Seaverns avenue, Jamaica Plain.

[Jurisdiction comprises the territory bounded as follows, viz.: Beginning at the boundary line between Boston and Brookline at Leverett park, formerly known as Chestnut street; thence by said Leverett park, Perkins, Centre, Amory, Dimock and Washington streets, Columbus avenue, Seaver street, Blue Hill avenue, Harvard street, the boundary lines between Boston and Hyde Park, Dedham, Needham, Newton and Brookline, to the point of beginning.]

Justice. — John Perrins, jr. Salary, \$2,000.

Special Justices. — Henry Austin and J. Albert Brackett.

Clerk. — Edward W. Brewer. Appointed by the Governor.

The Court sits for the transaction of *criminal* business every week-day, except legal holidays, commencing at 9 A.M.

For the return and entry of *civil* business, except ejection, every Saturday, 9 A.M. until 12 M.; ejection before 10 A.M. Saturdays.

For the trial of *civil* actions, every Monday at 2.30 P.M.

PROBATION OFFICERS.

[Stat. 1891, Chap. 356; Stat. 1892, Chaps. 242, 276; Stat. 1897, Chap. 266.]

These officers are appointed by the judges of the respective courts to ascertain all facts relating to the offenders brought before the courts. They are also constables, and serve without bonds.

Boston. — Richard Keefe. *Assistants:* Joshua T. Fuller, Charles E. Grinnell, Mary Agnes Maynard, Elizabeth L. Tuttle, Richard J. Walsh, Charles M. Warren, James F. Wilkinson.

Brighton . . Henry P. Kennedy . 669 Cambridge st., Brighton.

Charlestown . . Nathaniel Leonard . 5 Prescott st., Charlestown.

Dorchester . . Alvin I. Phillips . . 3 Freeman st., Dorchester.

East Boston . . Charles F. Taylor . . 12 Havre st., East Boston.

Roxbury . . . William A. Bossom . 10 Laurel st., Roxbury.

South Boston . George N. Parker . 437 W. Fourth st., South Boston.
West Roxbury . C. H. D. Stockbridge, 259 Harold st., Roxbury.
Superior Court. — Richard Keefe, 82 Mapleton st., Brighton ; James F. Wise, 13 Lambert avenue, Roxbury ; Kate M. Reilly, Court House, Boston ; Alice M. Power, Court House, Boston.

JUSTICES OF THE PEACE DESIGNATED TO SOLEMNIZE
MARRIAGES.

[R. L., Chap. 151, § 31.]

By virtue of an act of the Legislature of 1899, the Governor has power to designate persons as Justices of the Peace who may solemnize marriages in the Commonwealth. The following-named persons have been designated to act as such in the City of Boston:

ADAMIAN, PARNAG A., 42 Dartmouth street.
 ADAMS, JOSEPH F., 19 Wakullah street.
 ANDERSON, JOHN W., 13 St. Charles street.
 ANDREWS, JOHN E., 6 Dennison street.
 ATKINS, CHARLES H., 1096 Saratoga street.
 BARTHOLOMEW, HARRY A., 535 Boylston street.
 BILLINGS, GEORGE B., 70 Long Wharf.
 BINNS, WALTER H., 1043 Tremont street.
 BLINN, ALBERT P., 61 Dartmouth street.
 BLOCH, NATHAN, 82 Chelsea street.
 BLOSSOM, WILLIAM A., 10 Laurel street.
 BOROFKY, SAMUEL H., 111 Salem street.
 BRIGHAM, CHARLES H., 12 Holbrook street.
 BURNS, JAMES A., 114 Saratoga street.
 CANGIANO, MICHAEL, 230 North street.
 CASHMAN, WILLIAM P., 62 North Beacon street.
 CHERRY, JAMES B., 197 Shawmut avenue.
 COHEN, ALEXANDER, 35 Round Hill street.
 COOK, ALONZO B., 523 Tremont Building.
 CURTIS, WILLIAM D. C., 7 Highland avenue.
 DOLAN, CHARLES F., 50 West Cedar street.
 DUNHAM, HARRISON, 92 Florence street.
 EMERSON, FREEMAN O., 36 Appleton street.
 EPPLE, LOUIS, 543 Beech street.
 FALLON, JAMES O., 5 Old Court House.
 FARRAR, D. FOSTER, 42 Everton street.
 FELT, DAVID O., 22 Ash street.
 FEYHL, CHARLES A., 449 Shawmut avenue.
 FORTE, ACHILLE, 153 Richmond street.
 FREDERICKSON, PETER A., 686 Shawmut avenue.
 HAGUE, JOHN R., 15 Dorr street.
 HAYLER, HARRY, 7 Richfield street.

HERTER, ROBERT, 15 Catawba street.
 HOURIN, CHRISTOPHER D. A., 24 Chestnut avenue.
 HUBBARD, HENRY W., 25 Monadnock street.
 JAEGER, CHARLES V., 1176 Columbus avenue.
 KALMUS, OTTO, 280 Chestnut avenue.
 KEHEW, ALFRED R., 6 Reedsdale street.
 KURTZ, CHARLES C., 127 Newbury street.
 MACNEIL, WILLIAM, 85 West Concord street.
 MAGNITZKY, GUSTAVE, 127 Chestnut avenue.
 MCLEISH, ROBERT M., 214 K street.
 NEWCOMB, HARRY H., 104 Norfolk street.
 NEWMAN, MAX H., 24 Davis street.
 PEASE, OSCAR E., 1 Bowdoin street.
 PENNINI, LOUIS, 160 Tyler street.
 PRUD'HOMME, HIPPOLYTE M., 1953 Columbus avenue.
 QUINN, JOHN, jr., 26 Hudson street.
 RAY, JAMES, 36 Boylston street.
 ROBINSON, NATHANIEL G., 103 Revere street.
 ROSE, JOHN W., 1 Irwin avenue.
 ROSENTHAL, DAVID, 197 Chambers street.
 ROWLEY, CLARENCE W., 567 Tremont street.
 SCHRIFTGIESSER, EMIL S., 157 Lamartine street.
 SCHUBERT, ADOLPH L., 3 Adelaide terrace.
 SCOTT, Frank N., 221 West Springfield street.
 SHENBERG, HYMAN, 14 Rochester street.
 SHEPARD, HENRY W., 145A Tremont street.
 SHERMAN, JOHN W., 28 Pemberton square.
 SILLOWAY, CHARLES E., 87 Rockland street.
 SMITH, FREDERICK L., 102 Anawan avenue.
 SPROUL, THOMAS J., 270 Parker Hill avenue.
 TOMPKINS, GEORGE, 44 Oak square avenue.
 VAN BUREN, JOSIAH, 73 Waverley street.
 WASHBURN, ISAAC, 42 Crawford street.
 WRIGHT, CURTIS J., 61 Phillips street.
 WYMAN, ALBERT L., 79 Berkeley street.
 YOUNG, EDMUND W., 55 Bourne street.

MANAGERS OF THE FRANKLIN FUND.

BOARD OF MANAGERS.

PATRICK A. COLLINS, *Chairman*.
 JAMES J. STORROW, *Secretary*.

MANAGERS.

PATRICK A. COLLINS, Mayor of Boston, *ex officio*.
 REV. CHARLES W. DUANE, Rector of Christ Church, *ex officio*.
 REV. JAMES EELLS, Pastor of First Church in Boston, *ex officio*.

REV. ALEXANDER K. MACLELLAN, Pastor of First United Presbyterian Church, *ex officio*.

RICHARD OLNEY, WILLIAM ENDICOTT, HENRY P. BOWDITCH, HENRY S. PRITCHETT, NATHAN MATTHEWS, CHARLES T. GALLAGHER, JAMES J. STORROW, FRANK K. FOSTER. Appointed by the Supreme Judicial Court.

The Franklin Fund is the proceeds of a bequest of one thousand pounds to "the Inhabitants of the Town of Boston in Massachusetts" made by Benjamin Franklin, in a codicil to his will dated June 23, 1780. The codicil provided that the fund "if accepted by the Inhabitants of the Town of Boston" be managed under the direction of the Selectmen, united with the Minister of the oldest Episcopalian, Congregational, and Presbyterian Churches in that Town," who were to make loans on certain conditions to "young married artificers under the age of twenty-five years."

Dr. Franklin, who died April 17, 1790, calculated that, in one hundred years, the thousand pounds would grow to £131,000, "of which," he says, "I would have the managers then lay out at their discretion £100,000 in Public Works which may be judged of most general utility to the Inhabitants. The remaining £31,000, I would have continued to be let out on interest for another hundred years. At the end of this second term, if no unfortunate accident has prevented the operation, the sum will be £4,061,000, of which I leave £1,061,000 to the Town of Boston, and £3,000,000 to the disposition of the Government of the State, not presuming to carry my views farther." The Town accepted the donation at a Town Meeting held June 1, 1790.

A futile suit brought by the Franklin heirs in 1896 prevented the division of the fund at the expiration of one hundred years; but on January 17, 1894, by direction of the three Ministers and the Board of Aldermen of the city, which board claimed to be the successors of the "Selectmen," \$329,300.48 ($\frac{100}{131}$ of the fund) was paid to the City Treasurer, for "the purchase of land and the erection thereon of the Franklin Trades School and for the equipment of the same." Owing to a series of complications the money has remained in the custody of the Treasurer. Mayor Collins, in 1902, caused a petition of the City to be filed in the Supreme Court, praying for instructions as to the authority of the persons then acting as managers of the fund. The Court rendered an opinion November 25, 1903 (184 Mass. 373, page 43), to the effect that neither the Mayor nor the Aldermen were managers, but that the managers were the three Ministers together with nine others, including the Mayor, *ex officio*, whom the Court should appoint. The nine persons named above were appointed on March 16, 1904. On October 20, 1904, the balance of the fund was turned over to the City Treasurer, in accordance with a vote of the Board of Managers that that official for the time being should act as treasurer of the entire fund.

On January 31, 1905, the fund available for expenditure by the managers amounted to \$412,401.12, and the residue, which, with its accumulations (will become available in 1991), to \$157,647.90.

MEDICAL EXAMINERS.

Office, Police Headquarters, Pemberton square, Room 8.

[R. L., Chap. 24.]

The City is divided into two districts by a line running from the Essex-street bridge, through Brighton avenue, to Beacon street; thence through Beacon street to Park street; thence through Park, Tremont, Winter and Summer streets, to the water. [See Proceedings of the Board of Aldermen, September 5, 1881.]

Medical Examiners.—Francis A. Harris, M.D., 43 Tremont street. William G. Macdonald, M.D., 238 Huntington avenue. Salary, \$4,000 each.

Associate Medical Examiner.—George Stedman, M.D., Trinity court. Salary, \$666. All are appointed by the Governor.

OFFICERS PAID BY FEES.

Appointed annually by Mayor, subject to confirmation by the Board of Aldermen, for one year beginning with the first day of May, in the year appointed, and until their successors are confirmed.

Beef, Weighers of.— [R. L., Chap. 57, §§ 1, 2.] Clarence O. Duston, Alfred H. Goodwin, William B. Gutterson, Charles Warren Hapgood, Harry B. Heise, Walter C. Katzman, Benjamin W. Wright.

Boilers and Heavy Machinery, Weighers of.— [R. L., Chap. 62, § 42.] Nelson C. Clement, James F. Cloney, Carl F. Corey, Fred Cutter, Oscar E. Eaton, L. T. Farnum, Charles W. Furlong, Edson J. Gould, Alfred Inch, Thomas F. Jenkins, Frederick A. Jones, John W. Kelley, C. Herbert Morton, Roswell C. Murch, Edward P. Murphy, Dennis O'Sullivan, Walter J. Ripley, John C. Sullivan, Thomas F. Sullivan.

Coal, Weighers of.— [R. L., Chap. 57, §§ 83-93.] George H. Adams, Charles I. Albee, Morton Alden, William E. Allen, Revere E. Atwood, Samuel S. Atwood, George A. Batchelder, William G. Bail, George E. Baker, William W. Barker, Peter Benson, Frank P. Black, Fred R. Bolster, Edwin M. Bradford, Barney M. Brennan, Edward F. Brennan, Michael J. Brennan, James C. Brenner, George W. Bridges, Ira W. Brown, Walter W. Bryant, William Butchart, Pearl J. Caldwell, Donald S. Campbell, William A. Campbell, Willis E. Carsley, John H. Cavanaro, Charles A. Chadwick, Constantine J. Church, James J. Chute, George A. Clark, George E. Clark, John E. Clark, Frederick E. Cleaves, Otto Coblenzer, Paul G. Coblenzer, John E. Colbert, Thomas Colbert, Nelson B. Coll, William Connelly, Arthur R. Crooks, Thomas A. Crosby, Dennis C. Crowley, Andrew W. Crowther, Fred Cutter, James B. Dana, Charles E. Dodge, John J. Doherty, Ralph L. Donoghue, Edgar F.

Drown, Andrew H. Dwelley, John W. Edson, Willam H. Eltz, Thomas J. Fallon, John C. Felker, jr., Arthur L. Fish, Edward L. Fitzgerald, James E. Fitzpatrick, Joseph Flores, William I. Fogarty, Charles W. Friend, Henry A. Frost, Charles W. Furlong, Nathaniel W. Gifford, Martin Gilbert, Albert R. Glover, William A. Gove, Albert W. Grant, Charles T. Grant, Sears H. Grant, William G. Hadlock, John V. Haley, Arthur S. Hall, Georgia E. Hall, Charles A. Hamann, Isaiah B. Hamblen, Walter P. Hamblen, Matthew J. Hanley, Alden H. Harding, Sidney C. Higgins, Francis J. Hird, George Gilbert Hobson, Leroy C. Holbrook, John W. Hunter, Abbe F. Hyde, Alfred Inch, Frank B. Ingalls, Reginald G. Inge, Herbert E. Irving, Alton F. Jackson, William P. Jenkins, David Boyd Johnson, Frederick A. Jones, W. Wallace Kee, William E. Keene, John F. Kelly, jr., Stephen J. King, Maurice H. Klous, Daniel F. Lauten, Thomas H. Lawton, F. Ernest Little, Jeremiah C. Long, John D. Lovering, Albert F. Lyons, John J. Lyons, Jeremiah L. McCarthy, William H. McNamara, Richard J. Mitchell, Richard J. Moore, E. Eugene Morse, Eugene R. Morse, Fred L. Moses, Howard N. Mosher, George L. Mudge, Edward P. Murphy, John F. Nelson, John B. Nickels, Timothy J. O'Connell, Thomas J. O'Keefe, William E. O'Neil, Annie M. Owens, Henry C. Oxley, John F. Perkins, Ida L. Phillips, William H. Pierce, Edward E. Piper, James T. Pond, Horace L. Porter, Aubrey Potter, Hugh H. Ralph, Winsor W. Raymond, John Rea, Herbert F. Reinhard, Frank B. Reynolds, Walter J. Ripley, Horace G. Robbins, Bertram H. Rogers, Stella Rooney, Fred Roos, Dennis D. Ruddy, James Russell, David P. Sawyer, David Schapero, Herbert W. Scott, William J. Seaver, James S. H. Sencabaugh, Lucius W. Smith, Harrison L. Soule, George C. Squier, William A. Stearns, James P. Stewart, G. Louis Stowers, John C. Sullivan, Alexander A. Telford, Henry F. Thomas, Frank O. Thompson, Charles F. Tirrell, Francis J. Tobin, Andrew B. Toomey, Henry I. Tripp, Frank E. Trow, John E. Trull, Joel F. Vinal, Henry John Wade, Howard Wade, Bartlett S. Waterman, Charles S. Wellington, Stephen W. Welton, Nellie May Whidden, George E. Whipple, J. Clarence Whitney, John A. Whittemore, William Otis Wiley, Arvid A. Williams, Thomas H. Williams, Henry G. Wilson, William C. Winsor, George T. Wood, Stuart P. Woodbury, William H. Woods, Augustus E. Wyman, Charles W. York, George W. Zeigler.

Constables. — [Stat. 1802, Chap. 7, § 1 ; R. L., Chap. 25, §§ 87-94 ; Chap. 26, § 14.]. The following give bond in \$3,000, and are therefore authorized to serve civil process : John E. Andrews, Nathan E. Bates, James E. Bowe, John A. Buswell, Archibald Campbell, Michael Cangi-ano, James M. Carter, William H. Chick, James J. Clark, John J. Conroy, George W. Crawford, Edward Cresswell, Eugene S. Cronin, Timothy S. Cronin, James W. Currier, George C. Davis, Henry H. Dewey, Thomas F. Doherty, Robert J. Dooley, J. Stephen Dow, George G. Drew, John

A. Duggan, Thomas A. Dunn, Jacob Fainstein, Thomas Fee, James Fraser, Frederick D. Gallupe, Sears H. Grant, George W. Green, Lewis G. Grossman, Joseph Guttentag, Charles F. Hale, John Harrington, Edward L. Hopkins, Lewis J. N. Hurie, Edwin Jaquith, John H. Jennings, Michael F. Kelly, Gusteen I. Kenerson, George E. Kerr, Russell R. Knapp, Clarence H. Knowlton, Joseph A. Langone, James F. Larkin, Andrew B. Lattimore, William H. Lyon, William M. Macdonald, Thomas F. Malone, George R. Mathews, William F. McLaren, James J. McNamee, James McNulty, James J. Morgan, John Mundy, Ludwig Ostermeyer, Isaiah Paine, jr., James E. Powers, Robert Reid, Peter H. Reinstein, Nathaniel G. Robinson, John J. Rogers, Louis M. Roth, George Henry Royce, Thomas Rush, George J. Ryan, Charles A. Savery, David Schapero, Charles F. T. Schwaar, Henry C. Shrieves, Anson Stern, Joseph P. Swift, William H. Swift, Jeremiah A. Twomey, John J. Walsh, James H. Waugh, Ernest L. Weis, George F. Wentworth, George L. Wrighton, Frank Yennaco.

*Constables connected with official positions.*¹— Jacob Barber, Frederick A. Breen, Cornelius J. Bresnahan, Carlan A. Brown, William W. Campbell, William W. K. Campbell, Daniel B. Carmody, John M. Casey, William A. Coburn, Thomas A. Crawford, Joseph P. Dever, William G. Dolan, Thomas J. Donnellon, Aaron A. Downs, Charles A. Downs, Charles H. Filisetti, John J. Franey, Jeremiah J. Gilman, James Graham, John F. Harrigan, Charles P. Harrington, George E. Harrington, Joseph M. Harrington, John J. Henry, George M. Hosmer, Joseph Houghton, Thomas Jordan, James P. Keliher, Lawrence J. Kelly, Edward A. Kennedy, James M. Kilroy, Edward J. Leary, James F. McCarthy, John B. McDonough, John McLoughlin, George H. Nason, James E. Norton, James J. O'Brien, James O'Connor, James A. O'Donnell, George N. Parker, Alvah H. Peters, Alvin I. Phillips, John H. Riley, Henry J. Schenck, Charles J. Smith, Forest E. Starr, Cornelius F. Sullivan.

*Constables connected with the Society for Prevention of Cruelty to Animals.*²— Charles F. Clark, James Duckering, James R. Hathaway, Thomas Langlan, George W. Splaine.

*Constables connected with the Society for Prevention of Cruelty to Children.*²— Monsier D. Mann, Edwin R. Smyth.

*Constable connected with the Society of St. Vincent de Paul.*²— John A. Elliott.

*Constable connected with Home for Destitute Catholic Children.*²— John B. F. Emery.

¹ Give bonds and have legal authority to serve civil process. They are not supposed to serve legal process other than for the City of Boston, however.

² Those connected with S. P. C. T. C., and S. P. C. T. A., the Home for Destitute Catholic Children, and the Truant Officers (see page 116) serve without bonds, and do not serve civil process.

Fence-viewers. — [R. L., Chap. 11, § 334; Chap. 33, §§ 1-19.] John A. Duggan, John S. Humphrey.

Field-drivers and Pound-keepers. — [R. L., Chap. 11, § 334; Chap. 33, §§ 20-40; Chap. 123, § 21.] John F. Rooney in East Boston, William Cotter in the Back Bay District.

Grain, Measurers of. — [R. L., Chap. 57, §§ 25-31.] James G. Abbott, Charles E. Avery, Lawrence A. Bragan, Stephen T. Campbell, Michael Collins, Alton F. Dow, Oscar M. Estes, L. T. Farnum, Michael Finn, Carroll W. Gates, Alden H. Harding, Benjamin Hay, Lawrence N. Hennessey, Joseph G. Herrick, George W. Keith, Timothy J. McLaughlin, William T. McLaughlin, Cornelius Murphy, Martin E. O'Hehir, Leslie A. Pike, Alfred J. Sidwell, John Steele, Clarence A. Tenny, Francis M. Treadwell, Robert D. Ware.

Hay and Straw, Inspectors of Pressed or Bundled. — [R. L., Chap. 57, §§ 36-39.] Morton Alden, Charles E. Avery, William Connelly, William M. Dunn, Oscar M. Estes, William C. Glover, Frank B. Ingalls, William Lincoln, Timothy J. McLaughlin, William T. McLaughlin, Richard J. Moore, John C. Pike, 3d, Leslie A. Pike, Willard P. Whittemore, Andrew N. Wyeth, jr.

Hay Scales, Superintendents of. — [R. L., Chap. 57, § 35; Rev. Ord., Chap. 45, §§ 23-25.] Herbert C. Davis, North scales; Charles W. Richardson, Roxbury scales; Maurice J. McCarthy, South scales.

Lime, Inspector of. — [R. L., Chap. 57, §§ 47-53.] Patrick J. McCarthy.

Marble, Freestone and Soapstone, Surveyor of. — [R. L., Chap. 57, § 54.] Frank L. Bowker.

Petroleum and its Products, Inspectors of. — [R. L., Chap. 102, §§ 109-112; Rev. Ord. 1898, Chap. 45, § 6.] James H. Cleaves, Orrin E. Hodsdon, William Park.

Upper Leather, Measurers of. — [R. L., Chap. 59.] Daniel J. Cameron, Sewall B. Farnsworth, Edward R. Maxwell, John J. Powers.

Wood and Bark, Measurers of. — [R. L., Chap. 57, §§ 75-82; Rev. Ord. 1898, Chap. 45, § 26.] Charles I. Albee, Morton Alden, Revere E. Atwood, William G. Bail, Thomas A. Crosby, James B. Dana, William H. Eltz, Thomas J. Fallon, Joseph Flores, Sidney C. Higgins, John W. Hunter, Frank B. Ingalls, William P. Jenkins, W. Wallace Kee, William E. Keene, E. Eugene Morse, Albert T. Orrall, Horace L. Porter, Dennis D. Ruddy, Frank O. Thompson, Frank E. Trow, Howard Wade, Bartlett S. Waterman, J. Clarence Whitney, John A. Whittemore, Stuart P. Woodbury.

OFFICER TO TRANSPORT INSANE PERSONS.

JAMES GRAHAM. Salary, \$1,200. Appointed by the Mayor.

OLD SOUTH ASSOCIATION IN BOSTON.

[Stat. 1877, Chap. 222, §§ 1, 2.]

The Mayor, *ex officio*, and DANIEL A. WHELTON and ARTHUR W. DOLAN, Managers on the part of the City of Boston.

The association is managed by a board of managers, consisting of fifteen, of whom the Mayor of the City of Boston is one, *ex officio*, two are elected annually by the City Council for the municipal year, and the others are chosen as provided by Chap. 222 of the Acts of 1877.

PILOT COMMISSIONERS.

Office, 716 Chamber of Commerce.

[R. L., Chap. 67, §§ 1-6.]

COMMISSIONERS.

JUSTUS A. BAILEY. Term ends in 1907.

JOHN C. ROSS. Term ends in 1907.

EDMUND S. MANSON, *Secretary*.

Two Commissioners of Pilots for the harbor of Boston, having the recommendation of the trustees of the Boston Marine Society, are appointed by the Governor for the term of three years. They appoint a Secretary. The commissioners grant commissions as pilots for Boston Harbor to such persons, approved by the trustees of the Boston Marine Society, as they consider competent, and cause the laws of pilotage to be observed. The compensation of the commissioners and their allowance for office rent, clerk hire, etc., is fixed by the trustees of the Boston Marine Society, and is paid from the amounts received from pilotage returned by the pilots. Any surplus therefrom is paid to the Boston Marine Society.

POLICE DEPARTMENT.

Office, 37 Pemberton square.

[R. L., Chap. 31; Chap. 100, § 3; Stat. 1878, Chap. 244; Stat. 1885, Chap. 323; Stat. 1895, Chap. 449, § 26; Stat. 1903, Chap. 279.]

BOARD OF POLICE.

CHARLES H. COLE, JR., *Chairman*.

THOMAS RYAN, *Clerk*.

COMMISSIONERS.

CHARLES H. COLE, JR. Term ends in 1910. Salary, \$5,000.
 HARRY F. ADAMS. Term ends in 1909. Salary, \$4,500.
 WILLIAM H. H. EMMONS. Term ends in 1908. Salary, \$4,500.

The Board of Police for the City of Boston was established by Chapter 323 of the Acts of 1885, and is composed of three citizens of Boston, appointed from the two principal political parties by the Governor, with the advice and consent of the Executive Council, and the full term of office is five years from the first day of May. The Board assumed office on July 23, 1885. The Governor designates one of the Commissioners to serve as Chairman.

The City is divided into sixteen Police Districts, in each of which is a station-house, the headquarters of a captain and force of men. The Board appoints a Harbor-Master and assistants from the police force, and they receive pay in accordance with their rank in the force. The police boats "Guardian" and "Watchman" are employed in this service.

By Chapter 279, Acts of the Legislature of 1903, the Board of Police are required to ascertain, within the first seven days of May in each year, the number of polls for assessment in the City of Boston, arranged by streets, wards, and voting precincts, together with certain other information. They are also required to make lists of the women voters in the city.

EXECUTIVE STAFF.

WILLIAM H. PIERCE, *Superintendent of Police*. Salary, \$4,000.
 ORINTON M. HANSCOM, JAMES M. COULTER, *Deputy Superintendents*.
 Salary, \$3,000 each.
 Lieutenant TIMOTHY J. MURPHY, Lieutenant CHARLES W. SEARLES,
 Lieutenant HUGH J. LEE, and Inspector JAMES D. CONBOY, *Special Service*.
 Captain WILLIAM H. DYER, *Inspector of Claims*.
 Captain GEORGE E. SAVORY, *Property Clerk*.
 Lieutenant JAMES O'NEIL, *Clerk in Superintendent's Office*.
 Lieutenant GEORGE E. SAXTON, *Inspector of Carriages*.
 JOHN WEIGEL, *Director of Signal Service*.

BUREAU OF CRIMINAL INVESTIGATION.

WILLIAM B. WATTS, *Chief Inspector*. Salary, \$2,800.
 Captain JOSEPH DUGAN, *Assistant*. Salary, \$2,500.
 WALTER A. ABBOTT, AINSLEY C. ARMSTRONG, WILLIAM BURKE,
 JAMES J. COLLINS, EDWARD T. CONWAY, MICHAEL H. CRONIN,
 ALFRED N. DOUGLAS, PATRICK J. GADDIS, GUSTAF GUSTAFSON,
 JOHN H. HARRIS, DANIEL W. HART, ANDREW HOUGHTON, LEBBEUS
 B. MCCAUSLAND, JOHN R. MCGARR, MICHAEL J. MORRISSEY, GEORGE
 W. PATTERSON, HENRY M. PIERCE, GEORGE F. PINKERTON. GEORGE

M. ROBINSON, WILLIAM J. ROONEY, THOMAS A. SHEEHAN, MICHAEL C. SHIELDS, OLIVER J. WISE, MORRIS WOLF, *Inspectors*. Salary, \$1,600 each.

POLICE STATIONS.

- FIRST DIVISION, *Hanover street*. Otis F. Kimball, *Captain*.
 SECOND DIVISION, *Court square*. Edward F. Gaskin, *Captain*.
 THIRD DIVISION, *Joy street*. Irving A. H. Peabody, *Captain*.
 FOURTH DIVISION, *La Grange street*. Laurence Cain, *Captain*.
 FIFTH DIVISION, *East Dedham street*. John T. O'Lalor, *Captain*.
 SIXTH DIVISION, *Broadway, near C street, South Boston*. George W. Wescott, *Captain*.
 SEVENTH DIVISION, *Meridian, near Paris street, East Boston*. Thomas C. Evans, *Captain*.
 EIGHTH DIVISION (including the islands in the harbor and the harbor service), *corner Commercial and Battery streets*. Ithamer A. Mereen, *Captain and Harbor Master*. Nicholas C. Tallon, George H. Adams, Edward A. Pease, James Russell, Gorham H. Everbeck, Thomas Connor, John J. McCarthy, James Nannery, James H. O'Neill, Peter K. Smith, Francis J. Hird, Geo. F. McCausland, Ibri W. H. Curtis, *Assistant Harbor-Masters*. (See R. L., Chap. 66, §§ 17-28; Stat. 1882, Chap. 216; 1889, Chap. 147.)
 NINTH DIVISION, *Mt. Pleasant avenue and Dudley street*. Daniel E. Curran, *Captain*.
 TENTH DIVISION, *Tremont and Roxbury streets*. John J. Hanley, *Captain*.
 ELEVENTH DIVISION, *corner Adams and Arcadia streets*. Charles W. Hunt, *Captain*.
 TWELFTH DIVISION, *Fourth street, near K street, South Boston*. William J. Lowery, *Captain*.
 THIRTEENTH DIVISION, *Seaverns avenue, Jamaica Plain*. Philip McBryan, *Captain*.
 FOURTEENTH DIVISION, *Washington street, junction Cambridge street, Brighton*. Philemon D. Warren, *Captain*.
 FIFTEENTH DIVISION, *Old City Hall, Charlestown*. George A. Wyman, *Captain*.
 SIXTEENTH DIVISION, *Boylston street, near Hereford street*. Dennis Donovan, *Captain*.
 HOUSE OF DETENTION. [Stat. 1887, Chap. 234.] *Basement of Court House, Pemberton square*. Amelia B. White, *Chief Matron*. Salary, \$1,000.
 CITY PRISON. [R. L., Chap. 26, § 40.] *Basement of Court House, Pemberton square*. Captain Clarence A. Swan, *Keeper of the Lock-up*. Salary, \$2,500.
 Salaries: Captains, \$2,500 per annum; lieutenants, \$1,600 per annum; sergeants, \$1,400 per annum; patrolmen, first year's service, \$1,000; second year's service, \$1,100; third and successive years' service, \$1,200; reserve men, \$2.00 per day, first year; \$2.25 per day, second year; third year and after, \$2.50 per day.

SCHOOL DEPARTMENT.

Rooms of the Committee, Mason street.

[Stat. 1875, Chap. 241; Stat. 1898, Chap. 400; Stat. 1901, Chap. 448.]

SCHOOL COMMITTEE.*

Terms end in January, 1908.

JOHN A. BRETT,	WINTHROP M. MERRILL,
JOHN D. DRUM,	WILLIAM F. MERRITT,
WILLIAM S. KENNY,	JOHN A. RYAN,
CHARLES H. KIP,	JOSEPH A. SHEEHAN.

Terms end in January, 1907.

ANDREW A. BADARACCO,	FRANK F. ERNST,
J. PORTER CROSBY,	DANIEL S. HARKINS,
ARTHUR G. DAVIS,	JOHN H. KENNEALY,
JULIA E. DUFF,	LOUIS SONNABEND.

Terms end in January, 1906.

ELLERY H. CLARK,	FRANCIS W. FALVEY,
GRAFTON D. CUSHING,	HERBERT J. KEENAN,
MARY A. DIERKES,	WILLIAM T. KEOUGH,
DAVID A. ELLIS,	JAMES A. McDONALD.

OFFICERS.

JOHN A. BRETT, *President.*

THORNTON D. APOLLONIO, *Secretary.* Salary, \$3,300.

WILLIAM J. PORTER, *Auditing Clerk.* Salary, \$3,300.

GEORGE H. CONLEY, *Superintendent.* Salary, \$6,000.

EDWARD C. BALDWIN, *Schoolhouse Custodian.* Salary, \$2,004.

ALVAH H. PETERS, *Messenger.*

SUPERVISORS.

WALTER S. PARKER,	MAURICE P. WHITE,
ELLOE E. CARLISLE,	JEREMIAH E. BURKE,
STRATTON D. BROOKS,	AUGUSTINE L. RAFTER.

Salary of Supervisors, \$3,780 each.

Eight members of the School Committee are elected annually at the City election, by the voters at large, including such women as may qualify for that purpose. Vacancies in the School Committee are filled for the remainder of the municipal year in a convention of the School Committee and the Board of Aldermen.

Regular meetings of the School Committee are held on the evenings of the second and fourth Tuesdays in each month, except in July and August.

*By Stat. 1905, Chap. 349, reorganizing the School Committee, the terms of all members of the present School Committee will terminate immediately upon the organization of the new board to consist of five members, at the beginning of the municipal year 1906. At the municipal election of 1905, five members will be elected, two for three years, two for two years, and one for one year; and thereafter, at each municipal election, members will be elected for three years to fill the place of those whose terms are about to expire.

STANDING COMMITTEES.

- ACCOUNTS. — William F. Merritt, *Chairman*; Messrs. Ernst, Kenny, Ryan, and Sonnabend.
- COURSES OF STUDY AND TEXT-BOOKS. — Ellery H. Clark, *Chairman*; Mr. Crosby, Mrs. Duff, Messrs. Kip and Merritt.
- DRAWING. — James A. McDonald, *Chairman*; Messrs. Cushing, Drum, Keenan, and Keough.
- EVENING SCHOOLS. — James A. McDonald, *Chairman*; Messrs. Brett, Clark, Badaracco, and Kennealy.
- HIGH SCHOOLS. — J. Porter Crosby, *Chairman*; Messrs. Drum, Falvey, Merritt, and Sheehan.
- HORACE MANN SCHOOL. — Louis Sonnabend, *Chairman*; Miss Dierkes, Messrs. Ernst, Keough, and Sheehan.
- HYGIENE AND PHYSICAL TRAINING. — Ellery H. Clark, *Chairman*; Miss Dierkes, Messrs. Harkins, Kip, and Merrill.
- LEGISLATIVE MATTERS. — Arthur G. Davis, *Chairman*; Messrs. Badaracco, Ernst, Merrill, and Ryan.
- MANUAL TRAINING. — Herbert J. Keenan, *Chairman*; Mrs. Duff, Messrs. McDonald, Keough, and Ryan.
- MUSIC. — Mary A. Dierkes, *Chairman*; Messrs. Crosby, Cushing, Ellis, and Falvey.
- NAMES OF BUILDINGS. — John A. Brett, *Chairman*; Messrs. Kennealy, Falvey, Kenny, and Merritt.
- NORMAL SCHOOL. — Julia E. Duff, *Chairman*; Miss Dierkes, Messrs. Ellis, Falvey, and Harkins.
- RULES AND REGULATIONS. — Grafton D. Cushing, *Chairman*; Messrs. Davis, Ellis, Merrill, and Mrs. Duff.
- SALARIES. — Frank F. Ernst, *Chairman*; Messrs. Badaracco, Crosby, Davis, and Merrill.
- SCHOOL-HOUSES. — John H. Kennealy, *Chairman*; Messrs. Davis, Ernst, Kenny, and Sonnabend.
- SUPPLIES. — Daniel S. Harkins, *Chairman*; Messrs. Crosby, Drum, Keenan, and Sheehan.
- TRUANT OFFICERS. — Herbert J. Keenan, *Chairman*; Messrs. Badaracco, Harkins, Keough, and Kip.

DIVISION COMMITTEES.

- FIRST DIVISION. — William T. Keough, *Chairman*; Messrs. Ellis, Kenny, McDonald, and Sonnabend.
- SECOND DIVISION. — Julia E. Duff, *Chairman*; Messrs. Kenny, Keough, McDonald, and Ryan.
- THIRD DIVISION. — Andrew A. Badaracco, *Chairman*; Mrs. Duff, Messrs. Kennealy, Ryan, and Sonnabend.
- FOURTH DIVISION. — Ellery H. Clark, *Chairman*; Messrs. Cushing, Kip, Merrill, and Sheehan.

FIFTH DIVISION. — Ellery H. Clark, *Chairman*; Messrs. Badaracco, Ernst, Kip, and Sheehan.

SIXTH DIVISION. — Francis W. Falvey, *Chairman*; Messrs. Davis, Drum, Harkins, and Keenan.

SEVENTH DIVISION. — John A. Brett, *Chairman*; Messrs. Crosby, Ellis, Kennealy, and Merritt.

EIGHTH DIVISION. — J. Porter Crosby, *Chairman*; Messrs. Cushing, Ernst, Keenan, and Merritt.

NINTH DIVISION. — William F. Merritt, *Chairman*; Mr. Davis, Miss Dierkes, Messrs. Drum, and Harkins.

SPECIAL COMMITTEES.

COMMERCIAL HIGH SCHOOL. — Herbert J. Keenan, *Chairman*; Messrs. Clark, and Kennealy.

EXTENDED USE OF SCHOOL BUILDINGS. — James A. McDonald, *Chairman*; Messrs. Brett, Clark, Badaracco, and Kennealy.

MINORS' LICENSES.

Charles H. Kip, *Chairman*; Messrs. Ellis and Falvey.

SCHOOLS.

Normal School (girls) and Rice Training School (boys).

Public Latin School (boys), Girls' Latin School, English High (boys), Girls' High, Roxbury High, Dorchester High, Charlestown High, West Roxbury High, Brighton High, East Boston High, and South Boston High Schools, and Mechanic Arts High School (boys).

FIRST DIVISION. — Adams, Blackinton, Chapman, Emerson, Lyman.

SECOND DIVISION. — Bunker Hill, Frothingham, Harvard, Prescott, Warren.

THIRD DIVISION. — Bowdoin, Eliot, Hancock, Phillips, Washington, Wells.

FOURTH DIVISION. — Brimmer, Prince, Quincy, Winthrop.

FIFTH DIVISION. — Dwight, Everett, Franklin, Hyde, Sherwin.

SIXTH DIVISION. — Bigelow, Gaston, John A. Andrew, Lawrence, Lincoln, Norcross, Oliver Hazard Perry, Shurtleff, Thomas N. Hart.

SEVENTH DIVISION. — Comins, Dearborn, Dillaway, Dudley, George Putnam, Hugh O'Brien, Lewis, Martin, Phillips Brooks.

EIGHTH DIVISION. — Agassiz, Bennett, Bowditch, Charles Sumner, Jefferson, Longfellow, Lowell, Robert G. Shaw, Washington Allston.

NINTH DIVISION. — Christopher Gibson, Edward Everett, Gilbert Stuart, Henry L. Pierce, Mary Hemenway, Mather, Minot, Roger Wolcott, William E. Russell.

SPECIAL SCHOOLS. — Horace Mann, Spectacle Island.

SUPERINTENDENT OF SCHOOLS.

GEORGE H. CONLEY, Osborn road, Brookline. Office hour, Mondays to Fridays, 1 to 2 P.M.

BOARD OF SUPERVISORS.

- WALTER S. PARKER, Reading. Office hours at School Committee Building, Mason street, Wednesdays, 4 to 5 P.M.; Harvard School, Wednesdays, 12 to 1 P.M.; Dwight School, Tuesdays, 12 to 1 P.M.
- ELLOR E. CARLISLE, Hotel Cambridge, 483 Beacon street. Office hours at School Committee Building, Mason street, Wednesdays, 4.30 to 5.30 P.M.; Thursdays, 12.45 to 1.30, P.M.; Agassiz School, Wednesdays, 12.45 to 1.30 P.M.
- STRATTON D. BROOKS, Ranelegh road, Brighton. Office hours at School Committee Building, Mason street, Thursdays, 4 to 5 P.M.; Roxbury High School, Mondays, 12.30 to 1.30 P.M.
- MAURICE P. WHITE, Wallingford road, Brighton. Office hours at School Committee Building, Mason street, Mondays, 4 to 5 P.M.; Lyman School, Wednesdays, 12 to 1 P.M.; Bowdoin School, Tuesdays, 12 to 1 P.M.
- JEREMIAH E. BURKE, 20 Alaska street, Roxbury. Office hours at School Committee Building, Mason street, Thursdays, 4 to 5 P.M.; Bigelow School, Mondays, 4 to 5 P.M.
- AUGUSTINE L. RAFTER, 41 Bradlee street, Dorchester. Office hours at School Committee Building, Mason street, Mondays, 4.30 to 5.30 P.M.; Henry L. Pierce School, Wednesdays, 9 A.M.
- Regular meetings of the Board of Supervisors on Fridays at 9 A.M.

TRUANT OFFICERS.

These officers are appointed by the School Committee, and under their direction enforce the laws relating to truant children and absentees from school. They are also constables, and serve without bonds.

George Murphy, *Chief*, 70 Bowdoin street, Dorchester. Office, Parkman School-house, Broadway, South Boston. Office hour from 1 to 2 P.M.

George W. Bean, 42 Sagamore street, Dorchester. Edward Everett, Mather, and William E. Russell Districts.

Henry M. Blackwell, 107 Brook avenue, Dorchester. Comins, Dilaway, Dudley, and Jefferson Districts.

James Bragdon, 125 K street, South Boston. Gaston, Lincoln, Oliver Hazard Perry, and Thomas N. Hart Districts.

Maurice F. Corkery, 9 Everett avenue, Dorchester. Mary Hemenway, Minot, and Phillips Brooks Districts.

Frank A. Dothage, 9 Chauncy place, Jamaica Plain. Charles Sumner, Longfellow, and Robert G. Shaw Districts.

Frank Hasey, 9 Dyer street, Dorchester. Dearborn, George Putnam, and Lewis Districts.

John T. Hathaway, 79 Atherton street, Roxbury. Bunker Hill, Prescott, and Warren Districts.

David L. Jones, 42 Hancock street, Dorchester. Hyde, Martin, Prince, and Sherwin Districts.

Timothy J. Kenny, 296 West Fifth street, South Boston. Hugh O'Brien, John A. Andrew, and Shurtleff Districts.

David F. Long, 286 Bunker Hill street, Charlestown. Bowdoin, Phillips, Washington, and Wells Districts.

John McCrillis, 514 Park street, Dorchester. Eliot and Hancock Districts.

Amos Schaffer, 695 Washington street, Dorchester. Bigelow, Lawrence, and Norcross Districts.

William B. Shea, 119 Radcliffe street, Dorchester. Christopher Gibson, Gilbert Stuart, Henry L. Pierce, and Roger Wolcott Districts.

Warren J. Stokes, 1850 Centre street, West Roxbury. Agassiz, Bowditch, and Lowell Districts.

Daniel J. Sweeney, 237 Webster street, East Boston. Blackinton, Chapman, and Emerson Districts.

Charles E. Turner, 741 Saratoga street, East Boston. Adams and Lyman Districts.

Richard W. Walsh, 5 Woodville street, Roxbury. Brimmer, Quincy, and Winthrop Districts.

John H. Westfall, 24 Ashford street, Allston. Bennett and Washington Allston Districts.

Charles B. Wood, Burlingame way, Roslindale. Dwight, Everett, Franklin, and Rice Districts.

Charles S. Wooffindale, 83 Green street, Charlestown. Frothingham and Harvard Districts.

PUBLIC SCHOOLS, TEACHERS AND PUPILS.

January 31, 1905.

GENERAL SCHOOLS.	No. of Schools.	No. of Regular Teachers.			Average Number Pupils Belonging.	Average Attendance.	Average Absence.	Per cent. of Attendance.	Number at Date.
		Men.	Women.	Total.					
Normal.....	1	4	12	16	306	300	6	98.0	280
Latin and High.....	12	101	115	216	7,263	6,888	375	94.8	7,062
Grammar.....	61	133	869	1,002	45,916	42,736	3,180	93.1	45,870
Primary.....	703	703	703	33,247	29,616	3,631	89.1	33,709
Kindergarten.....	98	181	181	5,204	4,029	1,175	77.4	5,164
Totals.....	875	238	1,880	2,118	91,936	83,569	8,367	91.0	92,085

PUBLIC SCHOOLS, TEACHERS AND PUPILS. — *Concluded.*
January 31, 1905.

SPECIAL SCHOOLS	No. of Schools.	No. of Regular Teachers.	Average No. Pupils Belonging.	Average Attendance.	Average Absence.	Per cent. of Attendance.	No. at Date.
Horace Mann.....	1	15	134	120	14	89.5	137
Spectacle Island.....	1	1	9	9	100.0	9
Evening High :							
Monday, Wednesday, Fri.,	6	97	2,967	2,263	704	76.3
Tuesday, Thursday.....	5	68	2,268	1,744	524	76.9
Evening Elementary.....	13	232	4,640	3,276	1,364	70.6
Evening Drawing.....	6	32	678	492	186	72.6
Special Classes.....	7	7	93	75	18	80.6	97
Totals.....	39	452	10,789	7,979	2,810	73.9

HOLIDAYS AND VACATIONS.

Every Saturday; the half-day before Thanksgiving day and the remainder of the week; the half-day before Christmas; one week, beginning with Christmas day; New Year's day; the twenty-second of February; Good Friday; the nineteenth of April; the week immediately preceding the second Monday in April; Decoration day; the seventeenth of June; and for the Primary Schools from the Friday preceding the week of graduating exercises of the schools, and for the Normal, High and Grammar Schools from their respective graduating exercises to the second Wednesday in September.

For the list of the Medical Inspectors of Schools, see Health Department, page 55.

A full list of the schools and teachers will be found in the "Manual of the Public Schools of the City of Boston, 1905."

MANUAL TRAINING SCHOOLS.

There are forty-six rooms used for instruction in wood-working, of which four are in East Boston, two in Charlestown, eight in Boston proper, seven in South Boston, seven in Roxbury, ten in Dorchester, three in Jamaica Plain, one in Allston, two in Brighton, one in Roslindale, and one in West Roxbury.

SCHOOLS OF COOKERY.

There are thirty-six rooms fitted as kitchens and used for the purposes of instruction in cookery, of which three are in East Boston, two in Charlestown, ten in Boston proper, three in South Boston, five in Roxbury, seven in Dorchester, two in Jamaica Plain, one in Allston, one in Brighton, one in Roslindale, and one in West Roxbury.

EVENING SCHOOLS.

The term of the evening schools begins on the last Monday in September and closes on the second Friday in March.

There are six Evening High Schools, viz.: Central (English High School), Charlestown, East Boston, Mechanic Arts, Roxbury, and South Boston. These schools are held in the several high school-houses of the districts named, and in the Mechanic Arts High School-house on Belvidere street.

ELEMENTARY EVENING SCHOOLS.

There are thirteen of these schools, held in the following-named school buildings:

Bowdoin School, Myrtle street; Dearborn School, Dearborn place, Roxbury; Eliot School, North Bennet street; Franklin School, Waltham street; Hancock School, Parmenter street; Lincoln School, Broadway, South Boston; Lyman School, Paris and Gove streets, East Boston; Mather School (Lyceum Hall), Meeting House Hill; Quincy School, Tyler street; Sherwin School, Madison square, Roxbury; Warren School, Pearl and Summer streets, Charlestown; Washington Allston School, Cambridge street, Allston; Wells School, Blossom street.

EVENING DRAWING SCHOOLS.

The term of the evening drawing schools begins on the second Monday in October, and continues for sixty-six working nights.

There are six evening drawing schools. They are held at the following-named places:

Charlestown, City Hall, City square; East Boston, old School-house, Meridian street; Columbus avenue, 147 Columbus avenue; Roxbury, 2307 Washington street; Warren avenue, Public Latin School; School of Design, Public Latin School.

EDUCATIONAL CENTRES.

The educational centres are school-houses open certain evenings each week during the winter months, for instruction in subjects other than those taught in the ordinary evening schools. Popular subjects of instruction in all the centres are dressmaking, millinery, embroidery, basketry, raffia work, preparation for civil service examinations; carpentry, cookery, and gymnastics. Popular lectures or informal talks on various topics have been given in all the centres. Vocal music (simple chorus work) has been tried with approved success.

During a part of the school year 1904-05 there were five of these educational centres located in the following-named places:

Bigelow School, Fourth, corner E street, South Boston; Chapman School, Eutaw street, East Boston; Hancock School, Parmenter street; Lowell School, 310 Centre street, Jamaica Plain; Mayhew School, corner Chambers and Poplar streets, West End.

COMMISSION TO REVISE SPECIAL LAWS RELATING TO
THE CITY OF BOSTON.

BOARD OF COMMISSIONERS.

ANDREW J. BAILEY, *Chairman*.

¹ _____

ALBERT E. PILLSBURY.

The board was appointed by the Mayor as a special commission to draft a revision or consolidation of all the special laws relating to the City.

VOTING MACHINE COMMISSIONERS.

Office, Old Court House, first floor.

[R. L., Chap. 11, § 271; Stat. 1901, Chap. 531.]

BOARD OF COMMISSIONERS ON VOTING MACHINES.

JOHN M. MINTON, *Chairman*.

MELANCTHON W. BURLIN, *Secretary*.

COMMISSIONERS.

PATRICK A. COLLINS, Mayor of Boston, *ex officio*.

DAVID B. SHAW, Election Commissioner, *ex officio*.

MELANCTHON W. BURLIN, Election Commissioner, *ex officio*.

JOHN M. MINTON, Election Commissioner, *ex officio*.

ALPHEUS SANFORD, Election Commissioner, *ex officio*.

By Chapter 531 of the Acts of 1901, the power to determine upon, purchase and order the use of voting and counting machines in Boston is vested in a board consisting of the Election Commissioners and the Mayor of the City. Expenditures under the act shall be deemed expenditures of the Election Department. The machines purchased are to be used at such caucuses and elections in Boston as the Election Commissioners may from time to time determine.

WORKINGMEN'S LOAN ASSOCIATION.

[Stat. 1888, Chap. 108, § 4.]

The Workingmen's Loan Association is managed by sixteen directors, selected annually, fourteen chosen by corporators at the annual meeting on the third Thursday in April, one appointed by the Governor, and one appointed by the Mayor.

CHARLES C. JACKSON, *Director*. Appointed by the Mayor.

¹ Vacancy caused by the resignation of Patrick A. Collins.

ELECTION OF ALDERMEN.

In 1904 the Legislature passed an act (Acts of 1904, chapter 404) providing for the election of thirteen aldermen at large at the city election of 1904, and annually thereafter. This act provides that no voter shall vote for more than seven aldermen. Each political party is required to nominate thirteen candidates in eleven districts; every candidate to be a voter of the district from which he is nominated. The districts are designated in the act as follows :

District.	Wards.	Number of Candidates.
First	1 and 2	One.
Second	3, 4 and 5	One.
Third	7 and 11	One.
Fourth	6 and 8	One.
Fifth	9 and 10	One.
Sixth	18 and 21	One.
Seventh	13, 14 and 15	Two.
Eighth	16, 20 and 24	Two.
Ninth	12 and 17	One.
Tenth	19 and 25	One.
Eleventh	22 and 23	One.

The essential sections of chapter 404 of the Acts of 1904 are as follows :

“SECTION 1. In Boston there shall be elected at the city election in the year nineteen hundred and four, and annually thereafter from the voters of that city, thirteen aldermen at large.

“SECTION 2. No voter shall vote for more than seven aldermen, and the thirteen aldermen receiving the highest number of votes shall be declared elected.

“SECTION 3. In case a vacancy shall occur in the Board of Aldermen, from failure to elect, death, resignation or otherwise, an election to fill the vacancy shall be held on such day as shall be determined by the remaining members of the board, and the same proceedings shall be had as are herein provided for at an annual election.

“SECTION 4. The City of Boston is hereby divided, for the purpose of nominating candidates for aldermen by a political party, into eleven districts, as follows:”

[The remainder of the section describes the districts, which are given in a table above.]

WARDS.

New wards were established for the city in the year eighteen hundred and ninety-five, the first division into new wards since the year 1875.¹ An attempt was made by the City Council to make a new division of wards in the year 1885, and an ordinance to that effect was prepared by a special committee appointed for the purpose and passed by the City Council, and approved by the Mayor.² Certain questions were raised, however, in the General Court of 1886, relative to establishing State, senatorial and representative districts, and as to whether such districts should be established according to the territorial boundaries of cities and towns and their wards as they existed on the first day of May, 1885, or whether new ward lines, as in the case of the city of Boston, should be followed. On May 21, 1886, the opinion of the Justices of the Supreme Judicial Court was asked by the Legislature on this matter, and they decided that the district divisions referred to must be made according to territorial and other boundaries existing on the first day of May, 1885, and that the new ward divisions were illegal.³ On account of this opinion of the Justices of the Supreme Judicial Court, an act was passed by the Legislature in June, 1886,⁴ which provided that the several wards, precincts, and assessment districts of the several cities of the Commonwealth, existing May 1, 1885, should be established as the wards, precincts, and assessment districts of said cities, any acts or ordinances of the city councils of said cities to the contrary notwithstanding. The new division of wards was thus set aside and the ward lines established in 1875 remained in effect until they were changed in 1895, and established under the provisions of Chap. 417, of the Acts of 1893, as follows:

WARD ONE.

Beginning at the intersection of the Harbor Commissioners' line and the division line dividing the property of the Alonzo Crosby heirs and Richard F. Green; thence by the Harbor Commissioners' line to the

¹ An ordinance providing for a new division of the city into wards, passed Nov. 16, 1875. An ordinance to make Breed's Island, so-called, part of Ward 1, passed Dec. 4, 1875. By Chap. 242, of the Acts of 1876, the City Council were directed to divide Ward Twenty-two into two wards to be called Wards 22 and 25. The division was accordingly made by an ordinance passed May 27, 1876.

² An ordinance making a new division of the city into wards, passed Dec. 23, 1885. [Doc. 174 of 1885.]

³ Mass. Reports, vol. 142, p. 601.

⁴ An act to establish wards, precincts and assessment districts in the cities of the Commonwealth, Chap. 283, Acts of 1886.

boundary line between Boston and Chelsea and the boundary line between Boston and Revere and the boundary line between Boston and Winthrop to the shore line of Boston; thence by said line to Front street; thence through the centre of Front street to Marion street; thence through the centre of Marion street to Bennington street; thence through the centre of Bennington street to Central square; thence across Central square to Border street; thence through the centre of Border street to the dividing line between the property of the Alonzo Crosby heirs and Richard F. Green; thence by said line to the point of beginning.

WARD TWO.

Beginning at the intersection of the Harbor Commissioners' line and the division line dividing the property of the Alonzo Crosby heirs and Richard F. Green; thence by said line to Border street; thence through the centre of Border street to Central square; thence across Central square to Bennington street; thence through the centre of Bennington street to Marion street; thence through the centre of Marion street to Front street; thence through the centre of Front street to Porter street; thence through the centre of Porter street to the Boston, Revere Beach & Lynn Railroad; thence through the centre of the location of said railroad to the shore line; thence by the shore line to the Harbor Commissioners' line; thence by the Harbor Commissioners' line to the point of beginning. The islands in Boston harbor are included in Ward Two.

WARD THREE.

Beginning at the intersection of High and Pearl streets in that part of the city known as Charlestown; thence by the centre of Pearl street to Medford street; thence by the centre of Medford street to the easterly line of Brooks' wharf; thence by said line extended to the boundary line in the Mystic river between Boston and Everett; thence along said boundary line and the line of the boundary between Boston and Chelsea to the easterly side of Chelsea bridge; thence by the water to the south-westerly boundary line of the Navy Yard; thence by the south-westerly boundary line of the Navy Yard to Chelsea street; thence across Chelsea and Adams streets to Mt. Vernon street; thence through the centre of Mt. Vernon street to Mt. Vernon avenue; thence through the centre of Mt. Vernon avenue and Chestnut street to the street on the easterly side of Monument square; thence through the centre of said last described street to the street on the southerly side of Monument square; thence through the centre of said last described street and the centre of High street to the point of beginning.

WARD FOUR.

Beginning at the intersection of Lincoln street extended and the boundary line between Boston and Somerville; thence by said boundary line to the boundary line between Boston and Everett; thence by said

boundary line to the extension of the easterly line of Brooks' wharf; thence by said line to Medford street; thence through the centre of Medford street to Pearl street; thence through the centre of Pearl street to High street; thence through the centre of High street to Walker street; thence through the centre of Walker street to Main street; thence through the centre of Main street to Lincoln street; thence through the centre of Lincoln street and Lincoln street extended to the point of beginning.

WARD FIVE.

Beginning at the intersection of Lincoln street extended and the boundary line between Boston and Somerville; thence through the centre of Lincoln street extended and Lincoln street to Main street; thence through the centre of Main street to Walker street; thence through the centre of Walker street to High street; thence through the centre of High street and the street on the southerly side of Monument square to the street on the easterly side of Monument square; thence through the centre of said street to Chestnut street; thence through the centre of Chestnut street and Mt. Vernon avenue to Mt. Vernon street; thence through the centre of Mt. Vernon street to Adams street; thence across Adams and Chelsea streets to the south-westerly boundary line of the Navy Yard; thence by said boundary line to the water; thence by the water to the boundary line between Boston and Cambridge; thence by said boundary line and the boundary line between Boston and Somerville to the point of beginning.

WARD SIX.

Beginning at the intersection of Beacon street and Bowdoin street; thence through the centre of Bowdoin street to Cambridge street; thence through the centre of Cambridge street to Bowdoin square; thence across Bowdoin square to Chardon street; thence through the centre of Chardon street to Portland street; thence through the centre of Portland street to Travers street; thence through the centre of Travers street to Charlestown street; thence through the centre of Charlestown street to Causeway street; thence through the centre of Causeway street to Prince street; thence through the centre of Prince street to Charles-river bridge; thence through the centre of Charles-river bridge to the water; thence by the water and Harbor Commissioners' line to the southerly side of Long wharf; thence by said line to Atlantic avenue; thence through the centre of Atlantic avenue to Central street; thence through the centre of Central street to India street; thence through the centre of India street to Milk street; thence through the centre of Milk street to Washington street; thence through the centre of Washington street to School street; thence through the centre of School street and Beacon street to point of beginning.

WARD SEVEN.

Beginning at the intersection of Charles street and Beacon street; thence through the centre of Beacon street and School street to Washington street; thence through the centre of Washington street to Milk street; thence through the centre of Milk street to India street; thence through the centre of India street to Central street; thence through the centre of Central street to Atlantic avenue; thence through the centre of Atlantic avenue to the southerly side of Long wharf; thence by said line to Harbor Commissioners' line; thence by Harbor Commissioners' line and the centre of Fort Point channel to Broadway; thence through the centre of Broadway to Way street; thence through the centre of Way street to Harrison avenue; thence through the centre of Harrison avenue to Mott street; thence through the centre of Mott street and Castle street to Tremont street; thence through the centre of Tremont street to Pleasant street; thence through the centre of Pleasant street to Columbus avenue; thence through the centre of Columbus avenue to Park square; thence across Park square to Charles street; thence through the centre of Charles street to the point of beginning.

WARD EIGHT.

Beginning at the intersection of Beacon street and Joy street; thence through the centre of Joy street to Cambridge street; thence through the centre of Cambridge street and West Boston bridge to the centre of Charles river; thence through the centre of Charles river to Charles-river bridge; thence through the centre of Charles-river bridge to Prince street; thence through the centre of Prince street to Causeway street; thence through the centre of Causeway street to Charlestown street; thence through the centre of Charlestown street to Travers street; thence through the centre of Travers street to Portland street; thence through the centre of Portland street to Chardon street; thence through the centre of Chardon street to Bowdoin square; thence across Bowdoin square to Cambridge street; thence through the centre of Cambridge street to Bowdoin street; thence through the centre of Bowdoin street to Beacon street; thence through the centre of Beacon street to the point of beginning.

WARD NINE.

Beginning at the intersection of West Dedham and Tremont streets; thence through the centre of Tremont street to Castle street; thence through the centre of Castle street and Mott street to Harrison avenue; thence through the centre of Harrison avenue to Way street; thence through the centre of Way street to Broadway; thence through the centre of Broadway to Fort Point channel; thence by Fort Point channel to the southerly side of Dover-street bridge; thence by the southerly side of Dover-street bridge to the Harbor Commissioners' line on the easterly side of Fort Point channel; thence by

said line to the New York & New England Railroad; thence through the centre of the location of the New York & New England Railroad to East Brookline street extended; thence through the centre of East Brookline street extended to the shore line; thence by the shore line to the extension of East Canton street; thence through the centre of East Canton-street extension and East Canton street to Shawmut avenue; thence through the centre of Shawmut avenue to West Dedham street; thence through the centre of West Dedham street to the point of beginning.

WARD TEN.

Beginning at the intersection of the centre of Muddy river and Boylston road; thence through the centre of Boylston road to Boylston street; thence through the centre of Boylston street to Exeter street; thence through the centre of Exeter street to Blagden street; thence through the centre of Blagden street to Copley square; thence across Copley square to St. James avenue; thence through St. James avenue to Berkeley street; thence through the centre of Berkeley street to Providence street; thence through the centre of Providence street to Park square; thence across Park square to Pleasant street; thence through the centre of Pleasant street to Tremont street; thence through the centre of Tremont street to Dartmouth street; thence through the centre of Dartmouth street to Warren avenue; thence through the centre of Warren avenue to Columbus square; thence across Columbus square to West Newton street; thence through the centre of West Newton street to the Providence Division of the New York, New Haven & Hartford Railroad; thence through the centre of the location of the Providence Division of the New York, New Haven & Hartford Railroad to Rogers avenue; thence through the centre of Rogers avenue to Huntington avenue; thence through the centre of Huntington avenue to the Huntington entrance to Back Bay Fens; thence through the centre of said entrance to the centre of Muddy river; thence through the centre of Muddy river to the point of beginning.

WARD ELEVEN.

Beginning at the intersection of the centre of Charles river and St. Mary's street extended; thence through the centre of Charles river to the West Boston bridge; thence through the centre of West Boston bridge and Cambridge street to Joy street; thence through the centre of Joy street to Beacon street; thence through the centre of Beacon street to Charles street; thence through the centre of Charles street to Park square; thence across Park square to Providence street; thence through the centre of Providence street to Berkeley street; thence through the centre of Berkeley street to St. James avenue; thence through the centre of St. James avenue to Copley square; thence across Copley square to Blagden street; thence through the centre of Blagden street to Exeter street; thence through the centre of Exeter street

to Boylston street; thence through the centre of Boylston street and Boylston road to Muddy river; thence through the centre of Muddy river to extension of St. Mary's street; thence through the centre of the extension of St. Mary's street and St. Mary's street and St. Mary's street extended to the point of beginning.

WARD TWELVE.

Beginning at the intersection of the Providence Division of the New York, New Haven & Hartford Railroad and West Newton street; thence through the centre of West Newton street to Columbus square; thence across Columbus square to Warren avenue; thence through the centre of Warren avenue to Dartmouth street; thence through the centre of Dartmouth street and West Dedham street to Shawmut avenue; thence through the centre of Shawmut avenue to East Canton street; thence through the centre of East Canton street and East Canton street extended to the shore line; thence by the shore line and the centre of the Roxbury canal to Massachusetts avenue; thence through the centre of Massachusetts avenue to Albany street; thence through the centre of Albany street to Northampton street; thence through the centre of Northampton street to Fellows street; thence through the centre of Fellows street to East Lenox street; thence through the centre of East Lenox street to Washington street; thence through the centre of Washington street to Camden street; thence through the centre of Camden street to the Providence Division of the New York, New Haven & Hartford Railroad; thence through the centre of the location of the Providence Division of the New York, New Haven and Hartford Railroad to the point of beginning.

WARD THIRTEEN.

Beginning at the intersection of F street extended and the Harbor Commissioners' line; thence through the centre of F street extended and F street to West Broadway; thence through the centre of West Broadway to E street; thence through the centre of E street to the Old Colony Division of the New York, New Haven & Hartford Railroad; thence through the centre of the location of the Old Colony Division of the New York, New Haven & Hartford Railroad to D street; thence through the centre of D street to Dorchester avenue; thence through the centre of Dorchester avenue to the Old Colony Division of the New York, New Haven & Hartford Railroad; thence through the centre of the location of the Old Colony Division of the New York, New Haven & Hartford Railroad to the New York & New England Railroad; thence through the centre of the location of the New York & New England Railroad to the Harbor Commissioners' line; thence by said line to the southerly side of Dover-street bridge; thence by the southerly side of said bridge to the centre of Fort Point channel; thence through the centre of Fort Point channel to Harbor Commissioners' line; thence by the Harbor Commissioners' line to the point of beginning.

WARD FOURTEEN.

Beginning at the intersection of F street extended and the Harbor Commissioners' line; thence by the Harbor Commissioners' line to the southern extension of K street; thence through the centre of K street extended and K street to East Sixth street; thence through the centre of East Sixth street to H street; thence through the centre of H street to East Broadway; thence through the centre of East Broadway to Dorchester street; thence through the centre of West Broadway to F street; thence through the centre of F street and F street extended to the point of beginning.

WARD FIFTEEN.

Beginning at the intersection of the Old Colony Division of the New York, New Haven & Hartford Railroad and the New York & New England Railroad; thence through the centre of the location of the Old Colony Division of the New York, New Haven & Hartford Railroad to Dorchester avenue; thence through the centre of Dorchester avenue to D street; thence through the centre of D street to the Old Colony Division of the New York, New Haven & Hartford Railroad; thence through the centre of the location of the Old Colony Division of the New York, New Haven & Hartford Railroad to E street; thence through the centre of E street to West Broadway; thence through the centre of West Broadway to Dorchester street; thence through the centre of East Broadway to H street; thence through the centre of H street to East Sixth street; thence through the centre of East Sixth street to K street; thence through the centre of K street and K street extended to Harbor Commissioners' line; thence by Harbor Commissioners' line to proposed Strandway; thence through the centre of proposed Strandway to Old Harbor street extension; thence through the centre of Old Harbor street extension and Old Harbor street to Burnham street; thence through the centre of Burnham street to Mercer street; thence through the centre of Mercer street to Newman street; thence through the centre of Newman street to Dorchester street; thence through the centre of Dorchester street to Andrew square; thence across Andrew square to Swett street; thence through the centre of Swett street to the New York & New England Railroad; thence through the centre of the location of the New York and New England Railroad to the point of beginning.

WARD SIXTEEN.

Beginning at the intersection of the New York & New England Railroad and Swett street; thence through the centre of Swett street to Andrew square; thence across Andrew square to Dorchester street; thence through the centre of Dorchester street to Newman street; thence through the centre of Newman street to Mercer street; thence through the centre of Mercer street to Burnham street; thence through the centre of Burnham street to Old Harbor street; thence through the

centre of Old Harbor street and Old Harbor street extended to the proposed Strandway; thence through the proposed Strandway to the Old Colony Division of the New York, New Haven & Hartford Railroad; thence through the centre of the location of the Old Colony Division of the New York, New Haven & Hartford Railroad to Crescent avenue; thence through the centre of Crescent avenue and East Cottage street to Boston street; thence through the centre of Boston and Columbia streets to Quincy street; thence through the centre of Quincy street to Blue Hill avenue; thence through the centre of Blue Hill avenue to West Cottage street; thence through the centre of West Cottage street and East Cottage street to the New York & New England Railroad; thence through the centre of the location of the New York & New England Railroad to the point of beginning.

WARD SEVENTEEN.

Beginning at the intersection of Washington street and East Lenox street; thence through the centre of East Lenox street to Fellows street; thence through the centre of Fellows street to Northampton street; thence through the centre of Northampton street to Albany street; thence through the centre of Albany street to Massachusetts avenue; thence through the centre of Massachusetts avenue to the Roxbury canal; thence through the Roxbury canal to East Brookline street extended; thence through the centre of East Brookline street extended to the New York & New England Railroad; thence by the centre of the location of the New York & New England Railroad to East Cottage street; thence through the centre of East Cottage and West Cottage streets to Blue Hill avenue; thence through the centre of Blue Hill avenue to Moreland street; thence through the centre of Moreland street to Warren street; thence through the centre of Warren street to Washington street; thence through the centre of Washington street to the point of beginning.

WARD EIGHTEEN.

Beginning at the intersection of the Providence Division of the New York, New Haven & Hartford Railroad and Camden street; thence through the centre of Camden street to Washington street; thence through the centre of Washington street to Warren street; thence through the centre of Warren street to Dudley street; thence through the centre of Dudley street to Washington street; thence through the centre of Washington street to Bartlett street; thence through the centre of Bartlett street to Eliot square; thence through the centre of Roxbury street to Gay street; thence through the centre of Gay street to Linden Park street; thence through the centre of Linden Park street to Tremont street; thence through the centre of Tremont street to Prentiss street; thence through the centre of Prentiss street to the Providence Division of the New York, New Haven & Hartford Rail-

road; thence through the centre of the location of the Providence Division of the New York, New Haven & Hartford Railroad to the point of beginning.

WARD NINETEEN.

Beginning at the intersection of the boundary line between Brookline and Boston and Jamaicaaway; thence by said boundary line and the centre of Muddy river to the extension of the Huntington entrance to Back Bay Fens; thence by said entrance to Huntington avenue; thence through the centre of Huntington avenue to Rogers avenue; thence through the centre of Rogers avenue to the Providence Division of the New York, New Haven & Hartford Railroad; thence through the centre of the location of the Providence Division of the New York, New Haven & Hartford Railroad to Prentiss street; thence through the centre of Prentiss street to Tremont street; thence through the centre of Tremont street to Linden Park street; thence through the centre of Linden Park street to Gay street; thence through the centre of Gay street to Roxbury street; thence through the centre of Roxbury street to Eliot square; thence across Eliot square to Highland street; thence through the centre of Highland street to Marcella street; thence through the centre of Marcella street to Centre street; thence through the centre of Centre street to New Heath street; thence through the centre of New Heath street and Heath street to Bickford street; thence through the centre of Bickford street to Minden street; thence through the centre of Minden street to Day street; thence through the centre of Day street to Grotto Glen; thence through the centre of Grotto Glen and Grotto Glen extended to Jamaicaaway; thence through the centre of Jamaicaaway to the point of beginning.

WARD TWENTY.

Beginning at the intersection of the Old Colony Division of the New York, New Haven & Hartford Railroad and proposed Strandway; thence by the said Strandway to the Harbor Commissioners' line; thence by the Harbor Commissioners' line to Greenwich street extended; thence through the centre of Greenwich street extended and Greenwich street to Dorchester avenue; thence through the centre of Dorchester avenue to Centre avenue; thence through the centre of Centre avenue and Centre street to Talbot avenue; thence through the centre of Talbot avenue to Blue Hill avenue; thence through the centre of Blue Hill avenue to Quincy street; thence through the centre of Quincy street to Columbia street; thence through the centre of Columbia street and Boston street to Edward Everett square; thence through the centre of East Cottage street and Crescent avenue to the Old Colony Division of the New York, New Haven & Hartford Railroad; thence through the centre of the location of the Old Colony Division of the New York, New Haven & Hartford Railroad to the point of beginning.

WARD TWENTY-ONE.

Beginning at Eliot square at the intersection of Highland street and Bartlett street; thence through the centre of Bartlett street to Washington street; thence through the centre of Washington street and Dudley street to Warren street; thence through the centre of Warren street to Moreland street; thence through the centre of Moreland street to Blue Hill avenue; thence through the centre of Blue Hill avenue to Seaver street; thence through the centre of Seaver street to Walnut avenue; thence through the centre of Walnut avenue to Westminster avenue; thence through the centre of Westminster avenue to Washington street; thence through the centre of Washington street to Valentine street; thence through the centre of Valentine street to Thornton street; thence through the centre of Thornton street to Ellis street; thence through the centre of Ellis street to Hawthorn street; thence through the centre of Hawthorn street to Highland street; thence through the centre of Highland street to the point of beginning.

WARD TWENTY-TWO.

Beginning at the intersection of the boundary line between Brookline and Boston and Jamaica way; thence through the centre of Jamaica way to the extension of Grotto Glen; thence through the centre of the extension of Grotto Glen and Grotto Glen to Day street; thence through the centre of Day street to Minden street; thence through the centre of Minden street to Bickford street; thence through the centre of Bickford street to Heath street; thence through the centre of Heath street and New Heath street to Centre street; thence through the centre of Centre street to Marcella street; thence through the centre of Marcella street and Highland street to Hawthorn street; thence through the centre of Hawthorn street to Ellis street; thence through the centre of Ellis street to Thornton street; thence through the centre of Thornton street to Valentine street; thence through the centre of Valentine street to Washington street; thence through the centre of Washington street to Westminster avenue; thence through the centre of Westminster avenue to Walnut avenue; thence through the centre of Walnut avenue and Sigourney street to Glen road; thence through the centre of Glen road and Green street to the Providence Division of the New York, New Haven & Hartford Railroad; thence through the centre of the location of the Providence Division of the New York, New Haven & Hartford Railroad to Carolina avenue; thence through the centre of Carolina avenue to South street; thence through the centre of South street to Centre street; thence through the centre of Centre street to Myrtle street; thence through the centre of Myrtle street to Pond street; thence through the centre of Pond street to Jamaica way; thence through the centre of Jamaica way to Perkins street; thence through the centre of Perkins street to Chestnut street; thence through the centre of Chestnut street to the boundary line between Brookline and Boston; thence by said line to the point of beginning.

WARD TWENTY-THREE.

Beginning at the intersection of the boundary line between Brookline and Boston and Perkins street; thence through the centre of Perkins street to Jamaica way; thence through the centre of Jamaica way to Pond street; thence through the centre of Pond street to Myrtle street; thence through the centre of Myrtle street to Centre street; thence through the centre of Centre street to South street; thence through the centre of South street to Carolina avenue, to the Providence Division of the New York, New Haven & Hartford Railroad; thence through the centre of the location of the Providence Division of the New York, New Haven & Hartford Railroad to Green street; thence through the centre of Green street and Glen road to Sigourney street; thence through the centre of Sigourney street and Walnut avenue to Seaver street; thence through the centre of Seaver street to Blue Hill avenue; thence through the centre of Blue Hill avenue to Back street; thence through the centre of Back street to the boundary line between Hyde Park and Boston; thence by the said boundary and the boundary line between Boston and Dedham, and the boundary line between Boston and Newton, and the boundary line between Boston and Brookline to the point of beginning.

WARD TWENTY-FOUR.

Beginning at the intersection of Greenwich street extended and the Harbor Commissioners' line; thence by the Harbor Commissioners' line to the boundary line between Boston and Quincy; thence by the said boundary line and the boundary line between Boston and Milton and the boundary-line between Boston and Hyde Park to Back street; thence through the centre of Back street to Talbot avenue; thence through the centre of Talbot avenue to Centre street; thence through the centre of Centre street and Centre avenue to Dorchester avenue; thence through the centre of Dorchester avenue to Greenwich street; thence through the centre of Greenwich street and Greenwich street extended to the point of beginning.

WARD TWENTY-FIVE.

Beginning at the intersection of St. Mary's street extended and the boundary line between Cambridge and Boston; thence by St. Mary's street extended to the boundary line between Brookline and Boston; thence by said boundary line and the boundary line between Newton and Boston, and the boundary line between Watertown and Boston, and the boundary line between Cambridge and Boston to the point of beginning.

WARD PRECINCTS.

The new wards established by Chap. 2 of the Ordinances of 1895 were divided into precincts by the Board of Aldermen, as follows:

WARD ONE.

Nine Precincts — 3,897 Voters.

Precinct One. — All that part of said ward lying within the following-described line: Beginning at the intersection of the centre lines of Marion and Bennington streets; thence by the centre line of Bennington street to Central square; thence across Central square to Border street; thence by the centre lines of Border, Eutaw, Meridian, Lexington, and Marion streets to the point of beginning — 430 voters.

Precinct Two. — All that part of said ward lying within the following-described line: Beginning at the intersection of the centre lines of Marion and Lexington streets; thence by the centre lines of Lexington, Meridian, Eutaw, Brooks, Saratoga, and Marion streets to the point of beginning — 427 voters.

Precinct Three. — All that part of said ward lying within the following-described line: Beginning at the intersection of Brooks and Eutaw streets; thence by the centre lines of Eutaw and Border streets to the ward line separating Ward One from Ward Two; thence by said ward line through Boston harbor to the centre line of Meridian-street bridge; thence by the centre line of Meridian-street bridge; thence by the centre line of said bridge and the centre lines of Condor and Brooks streets to the point of beginning — 483 voters.

Precinct Four. — All that part of said ward lying within the following-described line: Beginning at the intersection of the centre lines of Lexington and Brooks streets; thence by the centre lines of Brooks and Condor streets and Meridian-street bridge to the ward line in Chelsea creek; thence by said ward line to the line separating the Third from the Fourth sections, as shown by the plans of the East Boston Company; thence by said line to the centre line of Eagle street; thence by the centre lines of Eagle, Trenton, Prescott, and Lexington streets to the point of beginning — 451 voters.

Precinct Five. — All that part of said ward lying within the following-described line: Beginning at the intersection of the centre lines of Brooks and Lexington streets; thence by the centre lines of Lexington, Prescott, Chelsea, Putnam, Bennington, and Brooks streets to the point of beginning — 497 voters.

Precinct Six. — All that part of said ward lying within the following-described line: Beginning at the intersection of the centre lines of Marion and Bennington streets; thence by the centre lines of Marion, Saratoga, Brooks, Bennington, and Putnam streets, and Putnam street extended to the ward line in Boston harbor; thence by said ward line and the centre lines of Marion street extended and Marion street to the point of beginning — 456 voters.

Precinct Seven. — All that part of said ward lying within the following-described line: Beginning at the intersection of the centre lines of Putnam and Chelsea streets; thence by the centre lines of Chelsea, Prescott, Trenton, and Eagle streets to Eagle square; thence across Eagle square and by the centre lines of Chelsea street, Glendon place, Bremen, Saratoga and Swift streets, and Swift street extended to the ward line in Boston harbor; thence by said ward line to the centre line of Putnam street extended; thence by said line of Putnam street extended and the centre line of Putnam street to the point of beginning — 490 voters.

Precinct Eight. — All that part of said ward lying within the following-described line: Beginning in Boston harbor at the intersection of the ward line and Swift street extended; thence by the centre line of Swift street extended and the centre lines of Swift, Saratoga, and Bremen streets, Glendon place and Chelsea street to Eagle square; thence across Eagle square to the line separating Section Three from Section Four, as shown by the plans of the East Boston Company; thence by said line extended to the ward line in Chelsea creek; thence by said ward line through Chelsea creek and Boston harbor to the point of beginning — 490 voters.

Precinct Nine: — All that part of said ward known as Breed's island bounded by Chelsea creek, Belle Isle inlet, and Boston harbor — 173 voters.

WARD TWO.

Eight Precincts — 3,596 Voters.

Precinct One. — All that part of said ward lying within the following-described line: Beginning at the intersection of the centre lines of Meridian and Gove streets; thence by the centre lines of Meridian street to Central square; thence across said square and by the centre lines of Porter, Orleans, Decatur, and Gove streets to the point of beginning — 479 voters.

Precinct Two. — All that part of said ward lying within the following-described line: Beginning in Boston harbor at the intersection of the centre line of New street extended and the ward line; thence by said ward line to the line separating Ward Two from Ward One; thence by said ward line to the centre line of Border street; thence by the centre line of Border street to Central square; thence across Central square and by the centre lines of Meridian, Maverick, Border, Cross, and New streets, and New street extended to the point of beginning — 450 voters.

Precinct Three. — All that part of said ward lying within the following-described line: Beginning in Boston harbor at the intersection of the centre line of Lewis street extended and the ward line; thence by said ward line to the centre line of New street extended; thence by the centre lines of New street extended, New, Cross, Border, and Maverick streets, Maverick square, Lewis street, and Lewis street extended to the point of beginning—451 voters.

Precinct Four. — All that part of said ward lying within the following-described line: Beginning in Boston harbor at the intersection of the centre line of Orleans street extended and the ward line; thence by said ward line to the centre line of Lewis street extended and the centre lines of Lewis street, Maverick square, Meridian, Gove, Decatur, Orleans, Maverick, Cottage, Everett, and Orleans streets, and Orleans street extended to the point of beginning—437 voters.

Precinct Five. — All that part of said ward lying within the following-described line: Beginning in Boston harbor at the intersection of the centre line of Cottage street extended and the ward line; thence by said ward line to the centre line of Orleans street extended; thence by said extended line and the centre lines of Orleans, Everett, and Cottage streets, and Cottage street extended to the point of beginning—366 voters.

Precinct Six. — All that part of said ward lying within the following-described line: Beginning in Boston Harbor at the intersection of the centre line of Cottage street extended and the ward line; thence by said ward line to the centre line of Everett street extended; thence by said extended line and the centre lines of Everett, Lamson, Webster, and Cottage streets, and Cottage street extended to the point of beginning—456 voters.

Precinct Seven. — All that part of said ward lying within the following-described line: Beginning in Boston harbor at the intersection of the centre line of Everett street extended and the ward line; thence by said extended line and the centre lines of Everett, Lamson, Webster, Cottage, Maverick, Orleans, and Porter streets, and Porter street extended to the ward line in Boston harbor; thence by said ward line to the point of beginning—474 voters.

Precinct Eight. — All that part of said ward lying within the following-described line: Beginning in Boston harbor at the intersection of the ward line and the centre line of Porter street extended; thence by said extended line and the centre lines of Porter, Bennington, and Marion streets, and Marion street extended to the ward line in Boston harbor; thence by said ward line to the point of beginning, including the islands in Boston harbor—483 voters.

WARD THREE.

Six Precincts — 3,036 Voters.

Precinct One. — All that part of said ward lying within the following-described line: Beginning at the intersection of the centre lines of Cross and High streets; thence by the centre lines of High, Pearl, Bunker Hill, Trenton, and Cross streets to the point of beginning — 494 voters.

Precinct Two. — All that part of said ward lying within the following-described line: Beginning at the intersection of the centre lines of Monument and Bunker Hill streets; thence by the centre lines of Bunker Hill, Pearl, Medford, and Monument streets to the point of beginning — 531 voters.

Precinct Three. — All that part of said ward lying within the following-described line: Beginning at the intersection of the centre lines of Bunker Hill and Edgeworth streets; thence by the centre lines of Edgeworth and Tremont streets, Monument square, High, Cross, Trenton, and Bunker Hill streets to the point of beginning — 477 voters.

Precinct Four. — All that part of said ward lying within the following-described line: Beginning at the intersection of the Harbor Commissioners' line in Mystic river and Chelsea bridge; thence by the centre lines of Chelsea bridge, Chelsea, Medford, Corey, Moulton, Vine, Bunker Hill, Monument, and Medford streets, the ward line between Ward Three and Ward Four, and the Harbor Commissioners' line in Mystic river to the point of beginning — 523 voters.

Precinct Five. — All that part of said ward lying within the following-described line: Beginning at the intersection of the centre lines of Bainbridge and Chelsea streets; thence by the centre line of Chelsea street and the ward line between Wards Three and Five, Monument square, Tremont, Edgeworth, Bunker Hill, Vine, Decatur, and Bainbridge streets to the point of beginning — 540 voters.

Precinct Six. — All that part of said ward lying within the following-described line: Beginning at Charles river at the line dividing Ward Three from Ward Five; thence following said ward line by the south-westerly boundary line of the Navy Yard to Chelsea street; thence by the centre lines of Chelsea, Bainbridge, Decatur, Vine, Moulton, Corey, Medford, and Chelsea streets, and the centre line of Chelsea bridge to the ward line; thence by said ward line to the point of beginning — 471 voters.

WARD FOUR.

Six Precincts — 2,795 Voters.

Precinct One. — All that part of said ward lying within the following-described line: Beginning at the intersection of the centre lines of Pearl and Bunker Hill streets; thence by the centre lines of Bunker Hill, Quincy, Medford, and Pearl streets to the point of beginning — 491 voters.

Precinct Two. — All that part of said ward lying within the following-described line: Beginning at the intersection of the centre lines of Bunker Hill and Pearl streets; thence by the centre lines of Pearl, High, Walker, Main, and Lincoln streets, Rutherford avenue, Tibbetts Town Way, Hancock square, Eden, Russell, Walker, Wall, Sullivan, and Bunker Hill streets to the point of beginning — 446 voters.

Precinct Three. — All that part of said ward lying within the following-described line: Beginning at the intersection of the centre lines of Bunker Hill and Sullivan streets; thence by the centre lines of Sullivan, Wall, Walker, Russell, and Eden streets, Hancock square, Tibbetts Town Way, Rutherford avenue, Middlesex, Auburn, and Bunker Hill streets to the point of beginning — 517 voters.

Precinct Four. — All that part of said ward lying within the following-described line: Beginning at the intersection of the centre lines of Medford and Quincy streets; thence by the centre lines of Quincy, Auburn, and Middlesex streets, Rutherford avenue, Thorndike, Main, Charles, Bunker Hill, Baldwin, and Medford streets to the point of beginning — 501 voters.

Precinct Five. — All that part of said ward lying within the following-described line: Beginning at the North channel in Mystic river, at the line dividing Ward Three from Ward Four; thence by said ward line to the centre line of Medford street; thence by the centre lines of Medford, Baldwin, Bunker Hill, Charles, Main, and Thorndike streets and Rutherford avenue to the centre line of location of Boston & Lowell Freight Railroad; thence by the said centre of location and the centre lines of Main street and Mystic avenue to the boundary line between Boston and Somerville; thence by said boundary line and the boundary line between Boston and Everett to the point of beginning — 444 voters.

Precinct Six. — All that part of said ward lying within the following-described line: Beginning at the intersection of the centre line of Rutherford avenue and the ward line between Wards Four and Five; thence by said ward line to the boundary line between Boston and Somerville; thence by said boundary line to the centre line of Mystic avenue; thence by the centre lines of Mystic avenue and Main street and the centre of the location of the Boston & Lowell Freight Railroad to the centre line of Rutherford avenue; thence by said centre line to the point of beginning — 396 voters.

WARD FIVE.

Six Precincts — 2,720 Voters.

Precinct One. — All that part of said ward lying within the following-described line: Beginning at the intersection of the centre lines of Monument avenue and Main street; thence by the centre lines of Main, Walker, High, Pleasant, and Warren streets, and Monument avenue to the point of beginning — 431 voters.

Precinct Two. — All that part of said ward lying within the following-

described line: Beginning at the intersection of the centre lines of Chelsea street and City square; thence by the centre lines of City square, Main street, Monument avenue, Warren and Pleasant streets, Monument square, Chestnut street, Mt. Vernon avenue, Mt. Vernon, Adams, Common, Park, Joiner, and Chelsea streets to the point of beginning — 541 voters.

Precinct Three. — All that part of said ward lying within the following-described line: Beginning at Charles river at the intersection of the centre line of Warren bridge with the ward line; thence by the centre lines of Warren bridge, Warren avenue, City square, Chelsea, Joiner, Park, Common, and Adams streets to the ward line; thence following the said ward line along the south-westerly boundary of the Navy Yard and through Charles river to the point of beginning — 470 voters.

Precinct Four. — All that part of said ward lying within the following-described line: Beginning at the intersection of the centre line of Warren bridge and the ward line separating Ward Five from Ward Eight; thence by the ward line of Ward Five to the centre line of Arrow street extended; thence by said centre line and the centre lines of Arrow, Bow, Devens, and Main streets, City square, Warren avenue, and Warren bridge to the point of beginning — 339 voters.

Precinct Five. — All that part of said ward lying within the following-described line: Beginning at the intersection of the centre line of Arrow street extended and the ward line; thence following the ward line to its intersection with the centre line of Austin street; thence by the centre lines of Austin and Chapman streets, Rutherford avenue, Austin, Main, Devens, Bow, and Arrow streets, and Arrow street extended to the point of beginning — 516 voters.

Precinct Six. — All that part of said ward lying within the following-described line: Beginning at the intersection of the centre lines of Main and Austin streets; thence by the centre lines of Austin street, Rutherford avenue, Chapman and Austin streets to the ward line; thence by said ward line to the division line between Wards Four and Five; thence by said division line to its intersection with the centre line of Main street; thence by the centre line of Main street to the point of beginning — 423 voters.

WARD SIX.

Eight Precincts — 3,498 Voters.

Precinct One. — All that part of said ward lying within the following-described line: Beginning in Boston harbor at the intersection of the ward line and the centre line of Hanover street extended; thence by said centre line extended and the centre lines of Hanover, Commercial, and North streets, Hanover avenue, Charter, Foster, and Commercial streets, to the centre line of Charles-river bridge; thence by said centre line to the ward line in Charles river; thence by said ward line to the point of beginning — 400 voters.

Precinct Two.—All that part of said ward lying within the following-described line: Beginning at the intersection of the centre lines of Commercial and Foster streets; thence by the centre lines of Foster, Charter, Salem, Sheafe, Margaret, Prince, and Commercial streets to the point of beginning—424 voters.

Precinct Three.—All that part of said ward lying within the following-described line: Beginning at the intersection of the centre lines of Charter and Hanover streets; thence by the centre lines of Hanover, Prince, Margaret, Sheafe, Salem, and Charter streets to the point of beginning—449 voters.

Precinct Four.—All that part of said ward lying within the following-described line: Beginning in Boston harbor at the intersection of the ward line and the centre line of Eastern avenue extended; thence by said extended centre line and the centre lines of Eastern avenue, Commercial, Lewis, and North streets, North square, Prince and Hanover streets, Hanover avenue, North, Commercial, and Hanover streets, and Hanover street extended to the ward line in Boston harbor; thence by said ward line to the point of beginning—432 voters.

Precinct Five.—All that part of said ward lying within the following-described line: Beginning in Boston harbor at the line dividing Ward Six from Ward Seven; thence following said ward line to Milk street; thence by the centre lines of Milk, Washington, School, and Tremont streets to Scollay square; thence through Scollay square and by the centre lines of Court, Hanover, Salem, and Prince streets, North square, North, Lewis, and Commercial streets, Atlantic and Eastern avenues, and the line of Eastern avenue extended to the ward line in Boston harbor; thence by said ward line to the point of beginning—432 voters.

Precinct Six.—All that part of said ward lying within the following-described line: Beginning at the intersection of the centre lines of Tremont and Beacon streets; thence by the centre lines of Beacon, Bowdoin and Cambridge streets to Bowdoin square; thence across said square and by the centre line of Court street to Scollay square; thence through Scollay square and by the centre line of Tremont street to the point of beginning—424 voters.

Precinct Seven.—All that part of said ward lying within the following-described line: Beginning at the intersection of the centre lines of Hanover and Court streets; thence by the centre line of Court street to Bowdoin square; thence across Bowdoin square and by the centre lines of Chardon, Portland, Travers, Beverly, Cooper, North Margin, Thacher, Prince, Salem, and Hanover streets to the point of beginning—453 voters.

Precinct Eight.—All that part of said ward lying within the following-described line: Beginning at the centre lines of Commercial and Prince streets; thence by the centre lines of Prince, Thacher, North Margin, Cooper, Beverly, Travers, Charlestown, and Causeway streets to the point of beginning—484 voters.

WARD SEVEN.

Six Precincts — 3,036 Voters.

**Precinct One.* — All that part of said ward lying within the following-described line: Beginning at the intersection of the centre lines of Atlantic avenue and Beach street; thence by the centre lines of Beach, Washington, La Grange, Tremont, Boylston, Charles, Beacon, School, Washington, Milk, India and Central streets, and Atlantic avenue, to the ward line between Long wharf and Central wharf; thence by said ward line and the ward line in Boston harbor to the centre line of Congress street; thence by the centre line of Congress street and Atlantic avenue to the point of beginning — 545 voters.

Precinct Two. — All that part of said ward lying within the following-described line: Beginning at the intersection of the centre lines of Tremont and Boylston streets; thence by the centre lines of Tremont and Pleasant streets to Park square; thence across Park square and by the centre line of Boylston street to the point of beginning — 437 voters.

Precinct Three. — All that part of said ward lying within the following-described line: Beginning at the intersection of the centre lines of Harrison avenue and Beach street; thence by the centre lines of Harrison avenue, Pine and Warrenton streets, Shawmut avenue, Tremont, La Grange, Washington and Beach streets to the point of beginning — 443 voters.

Precinct Four. — All that part of said ward lying within the following-described line: Beginning at the intersection of the centre lines of Harrison avenue and Pine street; thence by the centre lines of Harrison avenue, Motte, Castle and Tremont streets, Shawmut avenue, Warrenton and Pine streets to the point of beginning — 518 voters.

Precinct Five. — All that part of said ward lying within the following-described line: Beginning at the intersection of the centre lines of Albany and Harvard streets; thence by the centre lines of Albany and Way streets, Harrison avenue and Harvard street to the point of beginning — 528 voters.

**Precinct Six.* — All that part of said ward lying within the following-described line: Beginning at the intersection of the centre lines of Albany street and Broadway; thence by the centre lines of Albany and Harvard streets, Harrison avenue and Beach street, Atlantic avenue and Congress street and Congress-street bridge to the ward line in Fort Point channel; thence by said ward line to the centre line of Broadway; thence by said centre line to the point of beginning — 565 voters.

WARD EIGHT.

Six Precincts — 3,548 Voters.

Precinct One. — All that part of said ward lying within the following-described line: Beginning at the intersection of the centre lines of Causeway and Charlestown streets; thence by the centre lines of Cause-

* The lines of Precincts One and Six were revised as set forth above, by vote of the Board of Aldermen, April 4, 1898, and approved by the Mayor, April 6, 1898.

way, Wall, Minot, and Leverett streets to Craigie's bridge; thence by the centre of Craigie's bridge to the ward line in Charles river; thence by said ward line to the centre line of Charles-river bridge; thence by said line to Causeway street; thence by the centre line of Causeway street to the point of beginning—546 voters.

Precinct Two.—All that part of said ward lying within the following-described line: Beginning at the intersection of the centre lines of Causeway and Charlestown streets; thence by the centre lines of Charlestown, Travers, Portland, and Chardon streets to Bowdoin square; thence across Bowdoin square to Cambridge street; thence through the centre lines of Cambridge, Chambers, Green, Leverett, and Causeway streets to the point of beginning—642 voters.

Precinct Three.—All that part of said ward lying within the following-described line: Beginning at the intersection of the centre lines of Cambridge and Bowdoin streets; thence by the centre lines of Bowdoin, Beacon, Joy, and Cambridge streets to the point of beginning—583 voters.

Precinct Four.—All that part of said ward lying within the following-described line: Beginning at the intersection of the centre lines of Wall and Causeway streets; thence by the centre lines of Causeway, Leverett, Green, Chambers, Eaton, North Russell, Parkman, Blossom, Allen, Spring and Chambers streets to Hammond avenue; thence by the centre line of Hammond avenue, Leverett, Cotting, and Wall streets to the point of beginning—614 voters.

Precinct Five.—All that part of said ward lying within the following-described line: Beginning at the intersection of the centre lines of Spring and Poplar streets; thence by the centre lines of Poplar street and Poplar street extended to the ward line in Charles river; thence by said ward line to the centre of Craigie's bridge; thence by the centre lines of Craigie's bridge, Leverett, Minot, Wall, Cotting, and Leverett streets, Hammond avenue, Chambers and Spring streets to the point of beginning—556 voters.

Precinct Six.—All that part of said ward lying within the following-described line: Beginning at the intersection of the centre lines of Chambers and Cambridge streets; thence by the centre line of Cambridge street to the ward line in Charles river; thence by said ward line to the centre line of Poplar street extended; thence by the centre lines of Poplar street extended, Poplar, Spring, Allen, Blossom, Parkman, North Russell, Eaton, and Chambers streets to the point of beginning—607 voters.

WARD NINE.

Seven Precincts—3,700 Voters.

Precinct One.—All that part of said ward lying within the following-described line: Beginning at the intersection of the centre lines of Harrison avenue and Florence street; thence by the centre lines of

Florence, Washington, Compton, Tremont, Castle, and Motte streets, and Harrison avenue to the point of beginning — 522 voters.

Precinct Two. — All that part of said ward lying within the following-described line: Beginning at the intersection of the centre lines of Harrison avenue and Fay street; thence by the centre lines of Fay, Dover, Washington, and Groton streets, Shawmut avenue, Dover, Tremont, Compton, Washington, and Florence streets, and Harrison avenue to the point of beginning — 591 voters.

Precinct Three. — All that part of said ward lying within the following-described line: Beginning at the intersection of the centre line of Broadway bridge and the ward line; thence by said ward line through Fort Point channel to its intersection with the centre line of Bristol street extended; thence by said centre line extended and the centre lines of Bristol street, Harrison avenue, Way street, Broadway, and Broadway bridge to the point of beginning — 513 voters.

Precinct Four. — All that part of said ward lying within the following-described line: Beginning at the intersection of the centre line of Bristol street extended and the ward line in Fort Point channel; thence by said ward line through Fort Point channel and South Bay to its intersection with the centre line of Wareham street extended; thence by said centre line extended and the centre lines of Wareham, Malden, Washington, Waltham, and Bradford streets, Shawmut avenue, Groton, Washington, Dover, Fay, and Bristol streets, and Bristol street extended to the point of beginning — 486 voters.

Precinct Five. — All that part of said ward lying within the following-described line: Beginning at the intersection of the centre lines of Tremont and Dover streets; thence by the centre lines of Dover street, Shawmut avenue, Bradford, Waltham, and Tremont streets to the point of beginning — 508 voters.

Precinct Six. — All that part of said ward lying within the following-described line: Beginning at the intersection of the centre lines of West Dedham and Tremont streets; thence by the centre lines of Tremont, Waltham, Washington, and West Dedham streets to the point of beginning — 541 voters.

Precinct Seven. — All that part of said ward lying within the following-described line: Beginning at the intersection of the centre lines of Shawmut avenue and West Dedham street; thence by the centre lines of West Dedham, Washington, Malden, Wareham, and Wareham street extended to the centre line of location of the New York & New England Railroad; thence by said centre line of location to its intersection with the centre line of East Brookline street extended; thence by said extended centre line to its intersection with the harbor line; thence by said harbor line to its intersection with the centre line of East Canton street extended; thence by said extended centre line and the centre lines of East and West Canton streets and Shawmut avenue to the point of beginning — 539 voters.

WARD TEN.

Nine Precincts—3,931 Voters.

Precinct One.—All that part of said ward lying within the following-described line: Beginning at the intersection of the centre lines of Pleasant and Tremont streets; thence by the centre lines of Tremont, Church, Winchester, and Ferdinand streets, Columbus avenue, Berkeley and Providence streets to Park square; thence across Park square to the centre line of Pleasant street; thence by the centre line of Pleasant street to the point of beginning—464 voters.

Precinct Two.—All that part of said ward lying within the following-described line: Beginning at the intersection of the centre lines of Tremont and Church streets; thence by the centre line of Tremont street to the centre line of location of the Boston & Albany Railroad; thence by said centre line of location to its intersection with the centre line of location of the Providence Division of the New York, New Haven & Hartford Railroad; thence by said centre line of location to its intersection of the centre line of Berkeley street; thence by the centre lines of Berkeley street, Columbus avenue, Ferdinand, Winchester, and Church streets to the point of beginning—446 voters.

Precinct Three.—All that part of said ward lying within the following-described line: Beginning at the intersection of the centre lines of Tremont and Appleton streets; thence by New York, New Haven & Hartford Railroad; thence by the centre lines of Appleton, Dartmouth, Chandler, and Clarendon streets, and Columbus avenue, to the centre line of the location of the Boston & Albany Railroad; thence by said centre line of location to its intersection with the centre line of Tremont street; thence by the centre line of Tremont street to the point of beginning—420 voters.

Precinct Four.—All that part of said ward lying within the following-described line: Beginning at the intersection of the centre lines of Tremont and Appleton streets; thence by the centre lines of Tremont, Dartmouth and Appleton streets to the point of beginning—444 voters.

Precinct Five.—Beginning at the intersection of the centre line of Columbus avenue and the centre line of location of the Boston & Albany Railroad; thence by said centre line of location to the centre line of location of the Providence Division of the New York, New Haven & Hartford Railroad; thence by said centre line of location to the centre line of Yarmouth street; thence by the centre lines of Yarmouth street, Columbus avenue, Chandler and Clarendon streets and Columbus avenue to the point of beginning—456 voters.

Precinct Six.—Beginning at the intersection of the centre lines of Warren and Dartmouth streets; thence by the centre lines of Dartmouth street, Columbus avenue, and Yarmouth street to the intersection of the centre line of Yarmouth street with the centre line of location of the Providence Division of the New York, New Haven & Hartford Rail-

road; thence by said centre line of location to the centre line of West Newton street; thence by the centre line of West Newton street to and across Columbus square and by the centre line of Warren avenue to the point of beginning—411 voters.

Precinct Seven.—All that part of said ward lying within the following-described line: Beginning at the intersection of the centre line of location of the Providence Division of the New York, New Haven & Hartford Railroad and the centre line of West Newton street; thence by the centre lines of West Newton street, Huntington avenue, Norway, Falmouth, and Dalton streets, and Dalton street extended across the Boston & Albany Railroad to the centre line of Boylston street; thence by the centre lines of Boylston, Exeter, and Blagden streets across Huntington avenue to the centre line of St. James avenue; thence by the centre lines of St. James avenue and Berkeley street to the centre line of the location of the Providence Division of the New York, New Haven & Hartford Railroad; thence by said centre line of location to the point of beginning—519 voters.

Precinct Eight.—All that part of said ward lying within the following-described line: Beginning at the intersection of the centre line of West Newton street and the centre line of location of the Providence Division of the New York, New Haven & Hartford Railroad; thence by the said centre line of location to the centre line of Massachusetts avenue; thence by the centre lines of Massachusetts avenue and Boylston street to the centre line of Dalton street extended; thence by said extended centre line across the Boston & Albany Railroad, and by the centre lines of Dalton, Falmouth, and Norway streets, Huntington avenue and West Newton street to the point of beginning—473 voters.

Precinct Nine.—All that part of said ward lying within the following-described line: Beginning at the intersection of the centre line of Massachusetts avenue and the centre line of location of the Providence Division of the New York, New Haven & Hartford Railroad; thence by the said centre line of location to the centre line of Rogers avenue; thence by the centre lines of Rogers and Huntington avenues and Huntington entrance to Back Bay Fens, and the centre line of Huntington entrance extended to the centre line of Muddy River; thence by the centre line of Muddy River to its intersection with the centre line of Boylston road; thence by the centre lines of Boylston road, Boylston street and Massachusetts avenue to the point of beginning—298 voters.

WARD ELEVEN.

Nine Precincts — 3,710 Voters.

Precinct One—All that part of said ward lying within the following-described line: Beginning at the intersection of the centre lines of Joy and Mt. Vernon streets; thence by the centre lines of Mt. Vernon street, Louisburg square, Pinckney, Anderson, Revere, Irving, Cambridge and Joy streets to the point of beginning—454 voters.

Precinct Two. — All that part of said ward lying within the following-described line: Beginning at the intersection of the centre lines of Irving and Revere streets; thence by the centre lines of Revere, Anderson, Myrtle, Grove, Phillips, West Cedar, Cambridge and Irving streets to the point of beginning—530 voters.

Precinct Three. — All that part of said ward lying within the following-described line: Beginning at the intersection of the centre lines of Anderson and Pinckney streets; thence by the centre lines of Pinckney street, Louisburg square, Mount Vernon, West Cedar and Pinckney streets to the ward line in Charles river; thence by said ward line to the West Boston bridge; thence by the centre lines of said bridge, Cambridge, West Cedar, Phillips, Grove, Myrtle and Anderson streets to the point of beginning—503 voters.

Precinct Four. — All that part of said ward lying within the following-described line: Beginning at the intersection of the centre lines of Joy and Beacon streets; thence by the centre lines of Beacon and Otter streets and of Otter street extended to the ward line in Charles river; thence by said ward line to the centre line of Pinckney street extended; thence by the centre lines of Pinckney street extended, Pinckney, West Cedar, Mount Vernon and Joy streets to the point of beginning—481 voters.

Precinct Five. — All that part of said ward lying within the following-described line: Beginning at the intersection of the centre lines of Arlington street and Commonwealth avenue; thence by the centre lines of Commonwealth avenue and Exeter street and Exeter street extended to the ward line in Charles river; thence by said ward line to the centre line of Otter street extended; thence by the centre lines of Otter street extended, Otter, Beacon and Arlington streets to the point of beginning—374 voters.

Precinct Six. — All that part of said ward lying within the following-described line: Beginning at the intersection of the centre lines of Park square and Providence street; thence by the centre lines of Providence and Berkeley streets, St. James and Huntington avenues, Dartmouth street, Commonwealth avenue, Arlington, Beacon and Charles streets and Park square to the point of beginning—334 voters.

Precinct Seven. — All that part of said ward lying within the following-described line: Beginning at the intersection of the centre lines of Dartmouth street and Huntington avenue; thence by the centre lines of Huntington avenue, Blagden, Exeter and Boylston streets, Massachusetts and Commonwealth avenues and Dartmouth street to the point of beginning—428 voters.

Precinct Eight. — All that part of said ward lying within the following-described line: Beginning at the intersection of the centre lines of Exeter street and Commonwealth avenue; thence by the centre lines of Commonwealth and Massachusetts avenues and Harvard bridge to the ward line in Charles river; thence by said ward line to the centre line

of Exeter street extended ; thence by the centre lines of Exeter street extended and Exeter street to the point of beginning—355 voters.

Precinct Nine. — All that part of said ward lying within the following-described line : Beginning at the intersection of the centre lines of Massachusetts avenue and Boylston street ; thence by the centre lines of Boylston street, Boylston road and Muddy river to the extension of St. Mary's street ; thence by the easterly line of the extension of St. Mary's street and St. Mary's street to Ashby street ; thence by the centre line of Ashby street and Ashby street extended to the ward line in Charles river ; thence by said ward line to the centre line of Harvard bridge ; thence by the centre lines of Harvard bridge and Massachusetts avenue to the point of beginning—251 voters.

WARD TWELVE.

Seven Precincts—3,778 Voters.

Precinct One. — All that part of said ward lying within the following-described line : Beginning at the intersection of the centre lines of Concord square and Tremont street ; thence by the centre lines of Tremont and Camden streets to the centre line of the location of the Providence Division of the New York, New Haven & Hartford Railroad ; thence by said centre line of location to Greenwich park ; thence by the centre lines of Greenwich park and Concord square to the point of beginning—545 voters.

Precinct Two. — All that part of said ward lying within the following-described line : Beginning at the intersection of the centre lines of West Brookline and Tremont streets ; thence by the centre lines of Tremont street, Concord square and Greenwich park to the centre line of the location of the Providence Division of the New York, New Haven & Hartford Railroad ; thence by said centre line of location to West Newton street ; thence by the centre line of West Newton street to and across Columbus square to Warren avenue ; thence by the centre line of Warren avenue to West Brookline street ; thence by the centre line of West Brookline street to the point of beginning—529 voters.

Precinct Three. — All that part of said ward lying within the following-described line : Beginning at the intersection of the centre lines of West Canton and Washington streets ; thence by the centre lines of Washington and West Brookline streets, Warren avenue, Dartmouth and West Dedham streets, Shawmut avenue and West Canton street to the point of beginning—560 voters.

Precinct Four. — All that part of said ward lying within the following-described line : Beginning at the intersection of the centre lines of West Brookline and Washington streets ; thence by the centre lines of Washington and West Springfield streets, Shawmut avenue, Worcester, Tremont and West Brookline streets to the point of beginning—572 voters.

Precinct Five. — All that part of said ward lying within the following-described line : Beginning at the intersection of the centre lines of West Springfield and Washington streets ; thence by the centre lines of Washington, Camden, Tremont and Worcester streets, Shawmut avenue and West Springfield street to the point of beginning — 544 voters.

Precinct Six. — All that part of said ward lying within the following-described line : Beginning at the intersection of the centre lines of East Concord and Albany streets ; thence by the centre lines of Albany, Northampton, Fellows, East Lenox, Washington and East Concord streets to the point of beginning — 541 voters.

Precinct Seven. — All that part of said ward lying within the following-described line : Beginning at the intersection of the centre line of East Canton street extended to the ward line in South bay ; thence by said ward line and the centre line of Roxbury canal to its intersection with the centre line of Massachusetts avenue ; thence to the centre lines of Massachusetts avenue, Albany, East Concord, Washington and East Canton streets and East Canton street extended to the point of beginning — 487 voters.

WARD THIRTEEN.

Eight Precincts — 3,803 Voters.

Precinct One. — All that part of said ward lying within the following-described line : Beginning at the intersection of the centre lines of F and West Second streets ; thence by the centre lines of West Second, E, West Third, B and West Second streets, Dorchester avenue, Broadway and Broadway bridge to the centre of Fort Point channel ; thence by the centre line of Fort Point channel and the Harbor Commissioners' line to the centre line of F street extended ; thence by the centre lines of F street extended and F street to the point of beginning — 482 voters.

Precinct Two. — All that part of said ward lying within the following-described line : Beginning at the intersection of the centre lines of C and West Seventh streets ; thence by the centre lines of West Seventh and B streets to the centre line of location of the Old Colony Division of the New York, New Haven & Hartford Railroad ; thence by said centre line of location to the centre line of the location of the New York & New England Railroad ; thence by said centre line of location to the Harbor Commissioners' line ; thence by said Harbor Commissioners' line to the southerly side of Dover-street bridge ; thence by the southerly side of Dover-street bridge to the centre line of Fort Point channel ; thence by the centre line of Fort Point channel to the centre line of Broadway bridge ; thence by the centre lines of Broadway bridge, Broadway, A and West Fourth streets to the centre line of location of the New York & New England Railroad ; thence by said centre line of location to the centre line of West Fifth street ; thence by the centre lines of West Fifth and C streets to the point of beginning — 489 voters.

Precinct Three.—All that part of said ward lying within the following-described line: Beginning at the intersection of the centre lines of B and West Fourth streets; thence by the centre lines of West Fourth and A streets, West Broadway, Dorchester avenue, West Second and B streets to the point of beginning—486 voters.

Precinct Four.—All that part of said ward lying within the following-described line: Beginning at the intersection of the centre lines of West Fifth and C streets; thence by the centre line of West Fifth street and the centre line of the location of the New York & New England Railroad and the centre lines of West Fourth, B, West Third and C streets to the point of beginning—469 voters.

Precinct Five.—All that part of said ward lying within the following-described line: Beginning at the intersection of the centre lines of F street and West Broadway; thence by the centre lines of West Broadway, C, West Third, E, West Second, and F streets to the point of beginning—497 voters.

Precinct Six.—All that part of said ward lying within the following-described line: Beginning at the intersection of the centre lines of E and West Fifth streets; thence by the centre lines of West Fifth and C streets, West Broadway and E street to the point of beginning—427 voters.

Precinct Seven.—All that part of said ward lying within the following-described line: Beginning at the intersection of the centre lines of D street and Dorchester avenue; thence by the centre lines of Dorchester avenue, B, West Seventh, C, West Fifth and D streets to the point of beginning—484 voters.

Precinct Eight.—All that part of said ward lying within the following-described line: Beginning at the intersection of the centre lines of West Fifth and E streets; thence by the centre line of E street and the centre line of location of the Old Colony Division of the New York, New Haven & Hartford Railroad and the centre lines of D and West Fifth streets to the point of beginning—469 voters.

WARD FOURTEEN.

Eight Precincts — 3,603 Voters.

Precinct One.—All that part of said ward lying within the following-described line: Beginning at the intersection of the centre lines of H street and East Broadway; thence by the centre lines of East Broadway, West Broadway, F street and F street extended to the ward line in Boston harbor; thence by said ward line to the centre line of I street extended; thence by said centre line extended and by the centre lines of East First and H streets to the point of beginning—573 voters.

Precinct Two.—All that part of said ward lying within the following-described line: Beginning at the intersection of the centre lines of

K street and East Broadway ; thence by the centre lines of East Broadway, H, East First and I streets, and I street extended to the ward line ; thence by said ward line to the centre line of K street extended ; thence by the centre line of K street extended and of K street to the point of beginning—442 voters.

Precinct Three.—All that part of said ward lying within the following-described line : Beginning at the intersection of the centre lines of K and East Sixth streets ; thence by the centre lines of East Sixth and H streets, East Broadway and K street to the point of beginning—400 voters.

Precinct Four.—All that part of said ward lying within the following-described line : Beginning at the intersection of the centre line of L street extended to the ward line in Dorchester bay and said ward line ; thence by said ward line to the centre line of K street extended ; thence by the centre lines of K street extended, K street, East Broadway, L street and L street extended to the point of beginning—409 voters.

Precinct Five.—All that part of said ward lying within the following-described line : Beginning at the intersection of the centre line of N street extended to the ward line in Dorchester bay and said ward line ; thence by said ward line to the centre line of L street extended ; thence by the centre lines of L street extended, L street, East Broadway, M, East Sixth, and N streets and N street extended to the point of beginning—446 voters.

Precinct Six.—All that part of said ward lying within the following-described line : Beginning at the intersection of the centre line of O street extended to the ward line in Dorchester bay and said ward line ; thence by said ward line to the centre line of N street extended ; thence by the centre lines of N street extended, N, East Sixth, and M streets, East Broadway, O street and O street extended to the point of beginning—425 voters.

Precinct Seven.—All that part of said ward lying within the following-described line : Beginning at the intersection of the centre lines of O street and East Broadway ; thence by the centre lines of East Broadway, K street and K street extended to the ward line in Boston harbor ; thence by said ward line to the centre line of O street extended ; thence by the centre lines of O street extended and O street to the point of beginning—428 voters.

Precinct Eight.—All that part of said ward lying easterly of the centre line of O street from the ward line in Boston harbor to the ward line in Dorchester bay—480 voters.

WARD FIFTEEN.

Eight Precincts—3,563 Voters.

Precinct One.—All that part of said ward lying within the following-described line: Beginning at the intersection of the centre line of Dor-

chester street and the centre line of location of the Old Colony Division of the New York, New Haven & Hartford Railroad ; thence by the centre line of Dorchester street to and across Andrew square ; thence by the centre line of Swett street and the centre lines of the locations of the New York & New England Railroad and the Old Colony Division of the New York, New Haven & Hartford Railroad and the centre lines of Dorchester avenue and D street and the centre line of location of the Old Colony Division of the New York, New Haven & Hartford Railroad to the point of beginning — 366 voters.

Precinct Two. — All that part of said ward lying within the following-described line : Beginning at the intersection of the centre lines of Old Harbor and East Ninth streets ; thence by the centre lines of East Ninth, Burnham, Mercer, Newman and Dorchester streets, and the centre line of location of the Old Colony Division of the New York, New Haven & Hartford Railroad, and the centre lines of E, West Eighth, East Eighth and Old Harbor streets to the point of beginning — 442 voters.

Precinct Three. — All that part of said ward lying within the following-described line : Beginning at the intersection of the centre lines of F and West Eighth streets ; thence by the centre lines of West Eighth and E streets, West Broadway, and F street to the point of beginning — 490 voters.

Precinct Four. — All that part of said ward lying within the following-described line : Beginning at the intersection of the centre lines of Dorchester and West Eighth streets ; thence by the centre lines of West Eighth and F streets, West Broadway and Dorchester street to the point of beginning — 435 voters.

Precinct Five. — All that part of said ward lying within the following-described line : Beginning at the intersection of the centre lines of Old Harbor and East Eighth streets ; thence by the centre lines of East Eighth, Dorchester and Old Harbor streets to the point of beginning — 474 voters.

Precinct Six. — All that part of said ward lying within the following-described line : Beginning at the intersection of the centre lines of East Broadway and G streets ; thence by the centre lines of G street and G street extended to the Harbor Commissioners' line ; thence by the Harbor Commissioners' line to proposed Strandway and to Old Harbor-street extension ; thence through the centre line of Old Harbor-street extension, Old Harbor and Dorchester streets and East Broadway to the point of beginning — 400 voters.

Precinct Seven. — All that part of said ward lying within the following-described line : Beginning at the intersection of the centre lines of East Broadway and H street ; thence through the centre lines of H, East Eighth and I streets and I street extended to the Harbor Commissioners' line ; thence by the Harbor Commissioners' line to the centre line of G street extended ; thence through the centre lines of G street extended, G street and East Broadway to the point of beginning — 480 voters.

Precinct Eight.—All that part of said ward lying within the following-described line : Beginning at the intersection of the centre lines of East Sixth and K streets ; thence through the centre of K street and K street extended to the Harbor Commissioners' line ; thence by the Harbor Commissioners' line to I street extended ; thence through the centre of I street extended, I, East Eighth, H and East Sixth streets to the point of beginning—476 voters.

WARD SIXTEEN.

Seven Precincts—3,098 Voters.

Precinct One.—All that part of said ward lying within the following-described line : Beginning at the intersection of the centre lines of Old Harbor and Burnham streets ; thence through the centre lines of Old Harbor street and Old Harbor street extended to the proposed Strandway ; thence through the centre line of the proposed Strandway to the centre line of location of the Old Colony Division of the New York, New Haven & Hartford Railroad ; thence through the centre of said location and the centre lines of Hyde street, Dorchester avenue, Dorchester, Newman, Mercer and Burnham streets to the point of beginning—432 voters.

Precinct Two.—All that part of said ward lying within the following-described line : Beginning at the intersection of the centre line of Hyde street and the centre line of location of the Old Colony Division of the New York, New Haven & Hartford Railroad ; thence by the centre line of said location to the centre line of Crescent avenue ; thence by the central lines of Crescent and Dorchester avenues, Howell, Boston, Ellery and Swett streets, Dorchester avenue and Hyde street to the point of beginning—410 voters.

Precinct Three.—All that part of said ward lying within the following-described line : Beginning at the intersection of the centre lines of Dorchester avenue and East Cottage street ; thence by the centre lines of East Cottage street and Norfolk avenue and the centre line of location of the New York & New England Railroad to Swett street ; thence by the centre lines of Swett, Ellery, Boston and Howell streets and Dorchester avenue to the point of beginning—431 voters.

Precinct Four.—All that part of said ward lying within the following-described line : Beginning at the intersection of the centre lines of Boston and Dudley streets ; thence by the centre lines of Dudley and East Cottage streets and the centre line of location of the New York & New England Railroad to Norfolk avenue ; thence by the centre lines of Norfolk avenue, East Cottage and Boston streets to the point of beginning—419 voters.

Precinct Five.—All that part of said ward lying within the following-described line : Beginning at the intersection of the centre lines of Magnolia and Robin Hood streets ; thence by the centre lines of Robin

Hood, Hartford and Brookford streets, Blue Hill avenue, West Cottage, Dudley and Magnolia streets to the point of beginning—489 voters.

Precinct Six.—All that part of said ward lying within the following-described line: Beginning at the intersection of the centre lines of Columbia and Quincy streets; thence by the centre lines of Quincy, Magnolia, Wayland, Hartford, Robin Hood, Magnolia, Dudley, Hancock and Columbia streets to the point of beginning—413 voters.

Precinct Seven.—All that part of said ward lying within the following-described line: Beginning at the intersection of the centre lines of Magnolia and Quincy streets; thence by the centre lines of Quincy street, Blue Hill avenue, Brookford, Hartford, Wayland and Magnolia streets to the point of beginning—504 voters.

WARD SEVENTEEN.

Nine Precincts—3,864 Voters.

Precinct One.—All that part of said ward lying within the following-described line: Beginning at the intersection of the centre lines of Washington and Hunneman streets; thence by the centre lines of Washington, East Lenox, Fellows, Northampton, Albany and Hunneman streets to the point of beginning—414 voters.

Precinct Two.—All that part of said ward lying within the following-described line: Beginning at the intersection of the centre lines of Washington and Hunneman streets; thence by the centre lines of Hunneman, Albany, Palmer, Winslow, Taber, Warren and Washington streets to the point of beginning—428 voters.

Precinct Three.—All that part of said ward lying within the following-described line: Beginning at the intersection of the centre lines of Warren and Taber streets; thence by the centre lines of Taber, Winslow, Palmer, Eustis, Dearborn, Dudley, Greenville, Winthrop, Fairland, Moreland and Warren streets to the point of beginning—403 voters.

Precinct Four.—All that part of said ward lying within the following-described line: Beginning at the intersection of the centre lines of Moreland and Fairland streets; thence by the centre lines of Fairland, Winthrop, Greenville, Dudley, Adams, Eustis, Hampden and Dudley streets, Blue Hill avenue and Moreland street to the point of beginning—464 voters.

Precinct Five.—All that part of said ward lying within the following-described line: Beginning at the intersection of the centre lines of Dearborn and Dudley streets; thence by the centre lines of Dearborn, Eustis, Albany, Yeoman, Hampden, Eustis, Adams and Dudley streets to the point of beginning—402 voters.

Precinct Six.—All that part of said ward lying within the following-described line: Beginning at the intersection of the centre lines of Albany and Yeoman streets; thence by the centre lines of Albany street, Massachusetts avenue and Roxbury canal to its intersection with

the centre line of East Brookline street extended ; thence by the centre line of East Brookline street extended to its intersection with the centre line of location of the New York & New England Railroad ; thence by the centre line of said location to its intersection with Massachusetts avenue ; thence by the centre lines of Massachusetts avenue, Magazine street, Norfolk avenue and Yeoman street to the point of beginning—405 voters.

Precinct Seven.—All that part of said ward lying within the following-described line : Beginning at the intersection of the centre lines of Blue Hill avenue and Huckins street ; thence by the centre lines of Blue Hill avenue, Dudley street, Hampden street, Norfolk avenue, Magazine, George, Langdon, Dennis and Huckins streets to the point of beginning—464 voters.

Precinct Eight.—All that part of said ward lying within the following-described line : Beginning at the intersection of the centre lines of East Cottage and Dudley streets ; thence by the centre lines of Dudley, Langdon, George and Magazine streets and Massachusetts avenue to the centre line of location of the New York & New England Railroad ; thence by said centre line of location to East Cottage street ; thence by the centre line of East Cottage street to the point of beginning—475 voters.

Precinct Nine.—All that part of said ward lying within the following-described line : Beginning at the intersection of the centre lines of West Cottage street and Blue Hill avenue ; thence by the centre lines of Blue Hill avenue, Huckins, Dennis, Dudley and West Cottage streets to the point of beginning—409 voters.

WARD EIGHTEEN.

Six Precincts—3,743 Voters.

Precinct One.—All that part of said ward lying within the following-described line: Beginning at the intersection of the centre lines of Cabot and Weston streets; thence by the centre lines of Weston, Tremont, and Ruggles streets, and the centre line of location of the Providence Division of the New York, New Haven & Hartford Railroad to Camden street; thence by the centre lines of Camden, Tremont, Hammond, Warwick, Windsor, and Cabot streets to the point of beginning—673 voters.

Precinct Two.—All that part of said ward lying within the following-described line: Beginning at the intersection of the centre lines of Washington and Woodbury streets; thence by the centre lines of Woodbury street, Shawmut avenue, Kendall, Tremont, Camden, and Washington streets to the point of beginning—642 voters.

Precinct Three.—All that part of said ward lying within the following-described line: Beginning at the intersection of the centre lines of Washington and Sterling streets; thence by the centre lines of Sterling street, Shawmut avenue, Windsor, Warwick, Hammond, Tremont, and

Kendall streets, Shawmut avenue, Woodbury and Washington streets to the point of beginning—603 voters.

Precinct Four.—All that part of said ward lying within the following-described line: Beginning at the intersection of the centre lines of Washington and Vernon streets; thence by the centre lines of Vernon, Auburn, Ruggles, Cabot, and Windsor streets, Shawmut avenue, Sterling and Washington streets to the point of beginning—605 voters.

Precinct Five.—All that part of said ward lying within the following-described line: Beginning at the intersection of the centre lines of Cabot and Linden Park streets; thence by the centre lines of Linden Park, Tremont, and Prentiss streets to the centre line of location of the Providence Division of the New York, New Haven & Hartford Railroad; thence by the said centre line of location to Ruggles street; thence by the centre lines of Ruggles, Tremont, Weston, and Cabot streets to the point of beginning—619 voters.

Precinct Six.—All that part of said ward lying within the following-described line: Beginning at the intersection of the centre lines of Warren and Dudley streets; thence through the centre lines of Dudley, Washington, and Bartlett streets to Eliot square; thence through the centre lines of Roxbury, Gay, Linden Park, Cabot, Ruggles, Auburn, Vernon, Washington, and Warren streets to the point of beginning—601 voters.

* WARD NINETEEN.

Nine Precincts—4,828 Voters.

Precinct One.—All that part of said ward lying within the following-described line: Beginning at the intersection of the centre lines of Parker and Conant streets; thence by the centre lines of Conant street and Huntington avenue to the boundary line between Boston and Brookline; thence by said boundary line and centre of Muddy River to the extension of Huntington entrance to Back Bay Fens; thence by said entrance to Huntington avenue; thence by the centre line of Parker street to the point of beginning—448 voters.

Precinct Two.—All that part of said ward lying within the following-described line: Beginning at the intersection of the centre lines of the location of the Providence Division of the New York, New Haven & Hartford Railroad and Station street; thence by the centre lines of Station and Parker streets, Huntington and Rogers avenues to the centre line of location of the Providence Division of the New York, New Haven & Hartford Railroad; thence by the centre line of the location of said railroad to the point of beginning—509 voters.

Precinct Three.—All that part of said ward lying within the following-described line: Beginning at the intersection of the centre lines of Phillips and Tremont streets; thence by the centre lines of Tremont street, Huntington avenue, Conant and Phillips streets to the point of beginning—497 voters.

* See note, page 155.

Precinct Four. — All that part of said ward lying within the following-described line: Beginning at the intersection of the centre lines of the location of the Providence Division of the New York, New Haven & Hartford Railroad and Cedar street; thence by the centre lines of Cedar, Terrace, Alleghany, and Parker streets, Delle avenue, Burney, Phillips, Conant, Parker, and Station streets to the centre line of location of the Providence Division of the New York, New Haven & Hartford Railroad; thence by said centre line of location to the point of beginning — 510 voters.

Precinct Five. — All that part of said ward lying within the following-described line: Beginning at the intersection of the centre lines of Highland and Linwood streets; thence by the centre lines of Linwood, Centre, Gardner, and Roxbury streets, and Columbus avenue to the centre line of location of the Providence Division of the New York, New Haven & Hartford Railroad; thence by the centre line of location of said railroad to Prentiss street; thence by the centre lines of Prentiss, Tremont, Linden Park, Gay, Roxbury, and Highland streets to the point of beginning — 489 voters.

Precinct Six. — All that part of said ward lying within the following-described line: Beginning at the intersection of the centre lines of Highland and Marcella streets; thence by the centre lines of Marcella and New Heath streets to the centre line of location of the Providence Division of the New York, New Haven & Hartford Railroad; thence by said centre line of location to Columbus avenue; thence by the centre lines of Columbus avenue, Roxbury, Gardner, Centre, Linwood, and Highland streets to the point of beginning — 527 voters.

* *Precinct Seven.* — All that part of said ward lying within the following-described line: Beginning at the intersection of the centre lines of Tremont and Calumet streets; thence by the centre lines of Tremont and Burney streets, Delle avenue, Parker, Alleghany, Terrace, and Cedar streets to the centre line of location of the Providence Division of the New York, New Haven & Hartford Railroad; thence by said centre line of location to the centre line of New Heath street; thence by the centre lines of New Heath, Parker, Hillside, Sachem, and Calumet streets to the point of beginning — 611 voters.

* *Precinct Eight.* — All that part of said ward lying within the following-described line: Beginning at the intersection of the centre lines of Parker Hill and Huntington avenues; thence by the centre lines of Huntington avenue, Calumet, Sachem, Hillside, Parker, Heath, Lawn, and Hayden streets, Fisher and Parker Hill avenues to the point of beginning — 614 voters.

Precinct Nine. — All that part of said ward lying within the following-described line: Beginning at the intersection of the centre lines of Heath and Bickford streets; thence by the centre lines of Bickford, Minden and Day streets, Grotto Glen and Grotto Glen extended to

* Boundaries of Precincts Seven and Eight were revised as set forth above, by an order of the Board of Aldermen adopted March 30, 1903, and approved by the Mayor April 1, 1903.

Jamaicaway; thence by the centre line of Jamaica way to the boundary line between Boston and Brookline; thence by said boundary line to Huntington avenue; thence by the centre lines of Huntington, Parker Hill and Fisher avenues, Hayden, Lawn, and Heath streets to the point of beginning — 623 voters.

* WARD TWENTY.

Eleven Precincts — 7,718 Voters.

Precinct One. — All that part of said ward lying within the following-described line: Beginning at the intersection of the centre lines of Greenwich and Freeport streets; thence by the centre lines of Freeport street, Dorchester avenue, Romsey, and Sydney streets, and Crescent avenue to the centre line of the location of the Old Colony system of the New York, New Haven and Hartford Railroad; thence by said centre line of location to its intersection with Columbia road; thence by said Columbia road to the Harbor Commissioners' line; thence by the Harbor Commissioners' line to Greenwich street extended; thence through the centre of Greenwich street extended to the point of beginning — 724 voters.

Precinct Two. — All that part of said ward lying within the following-described line: Beginning at the intersection of the centre lines of Dorchester avenue and Thornley street; thence by the centre lines of Thornley, Pleasant, Stoughton, and Salcombe streets, Cushing avenue, Jerome, and Hancock streets, and Columbia road, to Edward Everett square; thence through the centre of East Cottage street, Crescent avenue, Sydney, and Romsey streets, and Dorchester avenue to the point of beginning — 756 voters.

Precinct Three. — All that part of said ward lying within the following-described line: Beginning at the intersection of the centre lines of Dorchester avenue and Hancock street; thence by the centre lines of Hancock, High, Church, Bowdoin, and Quincy streets, Columbia road, Hancock, and Jerome streets, Cushing avenue, Salcombe, Stoughton, Pleasant, and Thornley streets, and Dorchester avenue to the point of beginning — 717 voters.

Precinct Four. — All that part of said ward lying within the following-described line: Beginning at the intersection of the centre lines of Greenwich and Freeport streets; thence by the centre lines of Greenwich street, Dorchester avenue, Ellet, Adams, Robinson, Draper, Longfellow, Topliff, Bowdoin, Church, High, and Hancock streets, Dorchester avenue, and Freeport street to the point of beginning — 696 voters.

Precinct Five. — All that part of said ward lying within the following-described line: Beginning at the intersection of the centre lines of Dorchester avenue and Charles street; thence by the centre lines of Charles street, Geneva avenue, Tonawanda, Greenbrier, Bowdoin, Top-

*The lines of the precincts of Ward Twenty were revised as set forth above, by an order adopted by the Board of Aldermen April 7, 1902, and approved by the Mayor April 9, 1902.

liff, Longfellow, Draper, Robinson, Adams, and Ellet streets, and Dorchester avenue to the point of beginning — 714 voters.

Precinct Six. — All that part of said ward lying within the following-described line: Beginning at the intersection of the centre lines of Bowdoin and Washington streets; thence by the centre line of Washington street to the centre line of the location of the Midland Division of the New York, New Haven and Hartford Railroad; thence by said centre line of location to its intersection with the centre line of Quincy street; thence by the centre lines of Quincy and Bowdoin streets to the point of beginning — 747 voters.

* *Precinct Seven.* — All that part of said ward lying within the following-described line: Beginning at the intersection of the centre line of Geneva avenue and the centre line of location of the Midland Division of the New York, New Haven and Hartford Railroad; thence by the centre line of Geneva avenue to the ward line; thence by said ward line through Blue Hill avenue and Quincy street to the centre line of location of the Midland Division of the New York, New Haven & Hartford Railroad; thence by the centre line of location to the point of beginning — 688 voters.

* *Precinct Eight.* — All that part of said ward lying within the following-described line: Beginning at the intersection of the centre line of location of the Midland Division of the New York, New Haven and Hartford Railroad and the Ward line; thence by said ward line through Talbot and Blue Hill avenues to the centre line of McLellan street; thence by the centre lines of McLellan, Fowler, Greenwood, Erie, and Washington streets to the centre line of location of the Midland Division of the New York, New Haven and Hartford Railroad; thence by the centre line of location to the point of beginning — 704 voters.

Precinct Nine. — All that part of said ward lying within the following-described line: Beginning at the intersection of the centre lines of Washington street and Talbot avenue; thence by the centre line of Talbot avenue to the centre line of the location of the Midland Division of the New York, New Haven and Hartford Railroad; thence by said centre line of location to its intersection with the centre line of Washington street; thence by the centre line of Washington street to the point of beginning — 736 voters.

Precinct Ten. — All that part of said ward lying within the following-described line: Beginning at the intersection of the centre lines of Dorchester and Centre avenues; thence by the centre lines of Centre avenue, Centre, Washington, Bowdoin, Greenbrier, and Tonawanda streets, Geneva avenue, Charles street, and Dorchester avenue to the point of beginning — 700 voters.

* *Precinct Eleven.* — All that part of ward lying within the following-described line: Beginning at the intersection of the centre line of

* The lines of Precincts Seven and Eight of Ward Twenty were revised and Precinct Eleven created as set forth above, by an order adopted by the Board of Aldermen April 10, 1905, and approved by the Mayor April 12, 1905.

Washington street and the centre line of location of the Midland Division of the New York, New Haven and Hartford Railroad; thence by the centre lines of Washington, Erie, Greenwood, Fowler, and McLellan streets to the ward line; thence by said ward line through Blue Hill avenue to the centre line of Geneva avenue; thence by the centre line of Geneva avenue to the centre line of location of the Midland Division of the New York, New Haven and Hartford Railroad; thence by said centre line of location to the point of beginning — 536 voters.

WARD TWENTY-ONE.

Nine Precincts — 3,984 Voters.

Precinct One. — All that part of said ward lying within the following-described line: Beginning at the intersection of the centre lines of Regent and Circuit streets; thence by the centre lines of Circuit, Washington, Dudley, Warren, and Regent streets to the point of beginning — 480 voters.

Precinct Two. — All that part of said ward lying within the following-described line: Beginning at the intersection of the centre lines of Regent and Dale streets; thence by the centre lines of Dale, Washington, Cedar, Highland, Dudley, Bartlett, Washington, Circuit, and Regent streets to the point of beginning — 430 voters.

Precinct Three. — All that part of said ward lying within the following-described line: Beginning at the intersection of the centre lines of Mayfair and Elmore streets; thence by the centre lines of Elmore, Washington, Valentine, Thornton, Ellis, Hawthorn, Highland, Cedar, Washington, Dale, Bainbridge, and Mayfair streets to the point of beginning — 319 voters.

Precinct Four. — All that part of said ward lying within the following-described line: Beginning at the intersection of the centre lines of Walnut avenue and Bainbridge street; thence by the centre lines of Bainbridge, Dale, Regent, and Warren streets, Walnut avenue, Dale, Laurel, and Bower streets, and Walnut avenue to the point of beginning — 453 voters.

Precinct Five. — All that part of said ward lying within the following-described line: Beginning at the intersection of the centre lines of Bower and Warren streets; thence by the centre lines of Bower, Laurel, and Dale streets, Walnut avenue, and Warren street to the point of beginning — 439 voters.

Precinct Six. — All that part of said ward lying within the following-described line: Beginning at the intersection of the centre lines of Edgewood and Warren streets; thence by the centre lines of Warren and Moreland streets, Blue Hill avenue, Southwood and Edgewood streets to the point of beginning — 465 voters.

Precinct Seven. — All that part of said ward lying within the following-described line: Beginning at the intersection of the centre lines of Intervale and Warren streets; thence by the centre lines of Warren, Edgewood, and Southwood streets, Blue Hill avenue, and Intervale street to the point of beginning — 489 voters.

Precinct Eight. — All that part of said ward lying within the following-described line: Beginning at the intersection of the centre lines of Seaver street and Humboldt avenue; thence by the centre lines of Humboldt avenue, Bower, Warren, and Intervale streets, Blue Hill avenue, and Seaver street to the point of beginning — 495 voters.

Precinct Nine. — All that part of said ward lying within the following-described line: Beginning at the intersection of the centre lines of Humboldt avenue and Seaver street; thence by the centre lines of Seaver street, Walnut and Westminster avenues, Washington, Elmore, Mayfair, and Bainbridge streets, Walnut avenue, Bower street, and Humboldt avenue to the point of beginning — 414 voters.

* WARD TWENTY-TWO.

Eight Precincts — 4,457 Voters.

* *Precinct One.* — All that part of said ward lying within the following-described line: Beginning at the intersection of the centre lines of Chestnut and Spring Park avenues; thence by the centre lines of Spring Park avenue, Centre, Perkins, and Chestnut streets to the boundary line between Boston and Brookline; thence by said boundary line to the centre line of Jamaica way; thence by the centre line of Jamaica way to Grotto Glen extended; thence through the centre lines of Grotto Glen extended, Grotto Glen, Day, Bynner, Creighton, Centre, and Forbes streets, and Chestnut avenue to the point of beginning — 814 voters.

* *Precinct Two.* — All that part of said ward lying within the following-described line: Beginning at the intersection of the centre line of location of the Providence Division of the New York, New Haven and Hartford Railroad and the centre line of Centre street; thence by the centre lines of Centre, Creighton, Bynner, and Day streets to the ward line; thence by said ward line through Day, Minden, Bickford, Heath, and New Heath streets to the centre line of location of the Providence Division of the New York, New Haven and Hartford Railroad; thence by said centre line of location to the point of beginning — 817 voters.

Precinct Three. — All that part of said ward lying within the following-described line: Beginning at the intersection of the centre lines of Marcella and Washington streets; thence through the centre lines of Marcella and Ritchie streets to the intersection of the centre line of Centre street and the centre line of location of the Providence Division of the New York, New Haven and Hartford Railroad; thence by the said centre line of location to the ward line; thence by said ward line through New Heath, Centre, Marcella, Highland, Hawthorn, Ellis, Thornton, Valentine, and Washington streets to the point of beginning — 503 voters.

* The lines of Precincts One and Two were revised as set forth above, by an order of the Board of Aldermen adopted March 14, 1904, and approved by the Mayor March 15, 1904.

Precinct Four. — All that part of said ward lying within the following-described line: Beginning at the intersection of the centre line of School street and the ward line; thence by the centre lines of School, Washington, and Boylston streets, Baker court, Germania, Bismarck, and Porter streets, Boylston avenue, and Boylston street to the centre line of location of the Providence Division of the New York, New Haven and Hartford Railroad; thence by said centre line of location to the centre line of Centre street; thence by the centre lines of Centre, Ritchie, Marcella, and Washington streets, Westminster and Walnut avenues to the point of beginning — 489 voters.

Precinct Five. — All that part of said ward lying within the following-described line: Beginning at the intersection of the centre lines of Boylston street and Chestnut avenue; thence by the centre lines of Chestnut avenue, Forbes and Centre streets to the centre line of location of the Providence Division of the New York, New Haven and Hartford Railroad; thence by said centre line of location to Boylston street; thence by the centre line of Boylston street to the point of beginning — 488 voters.

Precinct Six. — All that part of said ward lying within the following-described line: Beginning at the intersection of the centre lines of Perkins street and the ward line; thence by the centre lines of Perkins and Centre streets, Spring Park and Chestnut avenues, and Boylston street to the centre line of location of the Providence Division of the New York, New Haven and Hartford Railroad; thence by said centre line of location to Oakdale street; thence by the centre lines of Oakdale, Lamartine and Bell streets, Chestnut avenue, Green, Rockview, St. John, and Centre streets to the ward line; thence by said ward line through Myrtle and Pond streets and Jamaica way to the point of beginning — 411 voters.

Precinct Seven. — All that part of said ward lying within the following-described line: Beginning at the ward line at the junction of Centre and Green streets; thence through the centre lines of Centre, St. John, Rockview, and Green streets, Chestnut avenue, Bell, Lamartine, and Oakdale streets to the centre line of location of the Providence Division of the New York, New Haven and Hartford Railroad; thence by said centre line of location to Carolina avenue; thence through the centre lines of Carolina avenue, South and Centre streets to the point of beginning — 456 voters.

Precinct Eight. — All that part of said ward lying within the following-described line: Beginning at the intersection of the centre line of School street and the ward line; thence by said ward line through Walnut avenue, Sigourney street, Glen road, and Green street to the centre line of location of the Providence Division of the New York, New Haven and Hartford Railroad; thence by said centre line of location to Boylston street; thence through the centre lines of Boylston street and Boylston avenue, Porter, Bismarck, and Germania streets, Baker court, Boylston, Washington, and School streets to the point of beginning — 479 voters.

* WARD TWENTY-THREE.

Nine Precincts — 3,350 Voters.

Precinct One. — All that part of said ward lying within the following-described line: Beginning at the intersection of the centre lines of South and Custer streets; thence by the centre lines of Custer, Goldsmith, Centre, and Allandale streets to the boundary line between Boston and Brookline; thence by said boundary line to the centre line of Chestnut street; thence by the centre lines of Chestnut and Perkins streets, Jamaica way, Pond, Myrtle, Centre, and South streets to the point of beginning — 329 voters.

Precinct Two. — All that part of said ward lying within the following-described line: Beginning at the intersection of the centre line of Keyes street and the centre line of location of the Providence Division of the New York, New Haven and Hartford Railroad; thence by said centre line of location and the centre line of location of the West Roxbury Branch of said railroad to the centre line of South street; thence by the centre lines of South, Bussey, Walter, Centre, Goldsmith, and Custer streets, Carolina avenue, Lee and Keyes streets to the point of beginning — 395 voters.

Precinct Three. — All that part of said ward lying within the following-described line: Beginning at the intersection of the centre lines of Glen road and Forest Hills street; thence by the centre lines of Forest Hills and Morton streets, the Arborway, and Washington street to the centre line of location of the Providence Division of the New York, New Haven and Hartford Railroad; thence by said centre line of location to the centre line of Keyes street; thence by the centre lines of Keyes and Lee streets and Carolina avenue to the centre line of location of the Providence Division of the New York, New Haven and Hartford Railroad; thence by said centre line of location to the centre line of Green street; thence by the centre lines of Green street and Glen road to the point of beginning — 419 voters.

* *Precinct Four.* — All that part of said ward lying within the following-described line: Beginning at the intersection of the centre lines of Seaver street and Blue Hill avenue; thence by the centre lines of Blue Hill avenue and Harvard street to the boundary line between Boston and Hyde Park; thence by said boundary line to its intersection with the centre line of Ashland street; thence by the centre lines of Ashland, Sutton, Berry, Canterbury, Bourne, Florence, and Hunter streets, and Hyde Park avenue to the centre line of Stony Brook; thence by the centre lines of Stony Brook, Whipple avenue, Washington and South streets to the centre line of location of the West Roxbury Branch of the Providence Division of the New York, New Haven and Hartford Railroad; thence by said centre line of location to the centre line of Washington street; thence by the centre lines of Washington street,

* Boundaries of Precincts Four, Five, Six, Seven and Eight were changed by vote of the Board of Aldermen of March 14, 1898, which was approved by the Mayor on March 16, 1898.

Arborway, Morton and Forest Hills streets, Glen road, Sigourney street, Walnut avenue and Seaver street to the point of beginning—450 voters.

* *Precinct Five.*—All that part of said ward lying within the following-described line: Beginning at the intersection of the centre line of Ashland street and the boundary line between Boston and Hyde Park; thence by said boundary line and the centre line of the Stony Brook Reservation, Washington and Rockland streets, Farrington avenue, Beech, Kittredge, Sycamore, Ashland, South and Washington streets, and Whipple avenue, to the centre line of Stony Brook; thence by said centre line and the centre line of Hyde Park avenue, Hunter, Florence, Bourne, Canterbury, Berry, Sutton and Ashland streets to the point of beginning—489 voters.

* *Precinct Six.*—All that part of said ward lying within the following-described line: Beginning at the intersection of the centre lines of Ashland and Sycamore streets; thence by the centre lines of Sycamore, Kittredge and Beech streets, Farrington avenue, Rockland and Washington streets, the West Roxbury Parkway, Beech, Centre and Central streets to the centre line of location of the West Roxbury branch of the Providence Division of the New York, New Haven and Hartford Railroad; thence by said centre line of location and the centre lines of South and Ashland streets to the point of beginning—384 voters.

* *Precinct Seven.*—All that part of said ward lying within the following-described line: Beginning at the intersection of the centre lines of South and Bussey streets; thence by the centre lines of South, Washington and South streets to the centre line of location of the West Roxbury Branch of the Providence Division of the New York, New Haven and Hartford Railroad; thence by said centre line of location to the centre line of Central street; thence by the centre lines of Central, Centre, and Church streets to the boundary line between Boston and Brookline; thence by said boundary line to the centre line of Allandale street; thence by the centre line of Allandale, Centre, Walter and Bussey streets to the point of beginning—246 voters.

* *Precinct Eight.*—All that part of said ward lying within the following-described line: Beginning at the intersection of the centre line of the Stony Brook Reservation and the boundary line between Boston and Hyde Park; thence by said boundary line to the centre line of Grove street; thence by the centre lines of Grove and Washington streets, Cottage avenue, Lorette, Perham and Baker streets to the boundary line between Boston and Newton; thence by the boundary lines between Boston and Newton and between Boston and Brookline to the centre line of Church street; thence by the centre lines of Church, Centre, and Beech streets, West Roxbury Parkway, and Stony Brook Reservation to the point of beginning—376 voters.

Precinct Nine.—All that part of said ward lying within the following-described line: Beginning at the intersection of the centre line of Grove street and the boundary line between Boston and Hyde Park; thence by said boundary line and the boundary lines between Boston

* See note, page 161.

and Dedham and Boston and Newton to the centre line of Baker street; thence by the centre lines of Baker, Perham, and Lorette streets, Cottage avenue, Washington and Grove streets to the point of beginning—262 voters.

* WARD TWENTY-FOUR.

Twelve Precincts—6,071 Voters.

** Precinct One.*— All that part of said ward lying within the following-described line: Beginning at the intersection of the centre lines of Dorchester avenue and Greenwich street; thence by the centre lines of Greenwich street, and Greenwich street extended to the Harbor Commissioners' line; thence by the Harbor Commissioners' line to a point opposite the middle of Commercial Point bridge; thence to the middle of said bridge by a line at right angles thereto; thence by the centre lines of said bridge, Freeport, Preston, Bernice, Ashland, and Park streets and Dorchester avenue to the point of beginning—606 voters.

Precinct Two.— All that part of said ward lying within the following-described line: Beginning at the intersection of the centre line of Ashmont street and Neponset avenue; thence by the centre lines of Neponset avenue, Pope's Hill, and Freeport streets to the middle of Commercial Point bridge; thence by a line at right angles thereto to the Harbor Commissioners' line; thence by the Harbor Commissioners' line to the centre line of location of the Old Colony Division of the New York, New Haven and Hartford Railroad; thence by said centre line of location to the boundary line between Boston and Quincy; thence by said boundary line to the middle of the Neponset bridge; thence by the centre lines of said bridge, Neponset avenue, Chickatawbut and Plain streets, Pierce avenue, Newhall, and Ashmont streets to the point of beginning—419 voters.

** Precinct Three.*— All that part of said ward lying within the following-described line: Beginning at the intersection of the centre lines of Wrentham street and Dorchester avenue; thence by the centre lines of Dorchester avenue, King street, Neponset avenue, Tileston street, and Tileston street extended to the centre line of location of the Old Colony Division of the New York, New Haven and Hartford Railroad; thence by said centre line of location to the centre line of Freeport street; thence by the centre lines of Freeport and Pope's Hill streets, Neponset avenue, Ashmont, Adams, and Wrentham streets to the point of beginning—545 voters.

Precinct Four.— All that part of said ward lying within the following-described line: Beginning at the intersection of the centre lines of Dorchester avenue and Wrentham street; thence by the centre lines of Wrentham, Shelton, Adams, Ashmont, and Newhall streets, Pierce avenue, Plain and Chickatawbut streets, and Neponset avenue to the middle of the Neponset bridge; thence by the boundary line between

*The lines of Precincts One, Three, Six, Seven, Eight, and Nine were revised, and Precincts Ten, Eleven and Twelve created by an order adopted by the Board of Aldermen April 10, 1905, and approved by the Mayor April 12, 1905.

Boston and Quincy through the centre of Neponset river to the middle of Granite bridge; thence by the centre lines of said bridge, Granite avenue, Adams, Minot, Carruth, and Ashmont streets to Peabody square; thence across Peabody square to the centre line of Dorchester avenue; thence by the centre line of Dorchester avenue to the point of beginning — 428 voters.

Precinct Five. — All that part of said ward lying within the following-described line: Beginning at the intersection of the centre line of Milton bridge and the boundary line between Boston and Milton; thence by the centre lines of said bridge, Washington street, and Dorchester avenue to Peabody square; thence across Peabody square and by the centre line of Ashmont, Carruth, Minot and Adams streets and Granite avenue to the middle of Granite bridge; thence by the boundary line between Boston and Milton through Neponset river to the point of beginning — 415 voters.

* *Precinct Six.* — All that part of said ward lying within the following-described line: Beginning at the intersection of the centre line of Milton bridge and the boundary line between Boston and Milton; thence by the centre lines of said bridge, Washington street, Dorchester avenue, Codman street, and Board of Survey street No. 507 to the centre line of Standard street; thence by the centre lines of Standard street and Standard street extended to the boundary line between Boston and Milton; thence by said boundary line through Neponset river to the point of beginning — 521 voters.

* *Precinct Seven.* — All that part of said ward lying within the following-described line: Beginning at the intersection of the centre lines of Washington and Codman streets; thence by the centre lines of Codman and Morton streets to the centre line of location of the Midland Division of the New York, New Haven and Hartford Railroad; thence by said centre line of location to the centre line of Norfolk street; thence by the centre lines of Norfolk and Edson streets, Milton avenue, Armandine and Washington streets to the point of beginning — 555 voters.

* *Precinct Eight.* — All that part of said ward lying within the following-described line: Beginning at the intersection of Standard street extended and the boundary line between Boston and Milton; thence by said boundary line through Neponset river to the boundary line between Boston and Hyde Park; thence by said boundary line between Boston and Hyde Park to Harvard street; thence by the centre lines of Harvard and Morton streets and Board of Survey street No. 507 to the centre line of Standard street; thence by the centre lines of Standard street and Standard street extended to the point of beginning — 439 voters.

* *Precinct Nine.* — All that part of said ward lying within the following described line: Beginning at the intersection of the centre line of location of the Midland Division of the New York, New Haven & Hartford Railroad and the centre line of Morton street; thence by the centre line of Morton street to the ward line; thence by said ward line through

* See note, page 163.

Harvard street and Talbot avenue to the centre line of location of the Midland Division of the New York, New Haven & Hartford Railroad; thence by said centre line of location to Bernard street; thence by the centre lines of Bernard and Norfolk streets to the centre line of location of the New York, New Haven & Hartford Railroad; thence by said centre line of location to the point of beginning — 518 voters.

* *Precinct Ten.* — All that part of said ward lying within the following-described line: Beginning at the intersection of the centre lines of Washington and Armandine streets; thence by the centre lines of Armandine street, Milton avenue, Edson, Norfolk, and Bernard streets to the centre line of location of the Midland Division of the New York, New Haven & Hartford Railroad; thence by said centre line of location to the ward line; thence by said ward line through Talbot avenue and Centre street to the centre line of Wainwright street; thence by the centre lines of Wainwright street, Welles avenue, Harley, Roslin, and Washington streets to the point of beginning — 555 voters.

* *Precinct Eleven.* — All that part of said ward lying within the following-described line: Beginning at the intersection of the centre lines of Dorchester avenue and Codman street, thence by the centre lines of Codman, Washington, Roslin, and Harley streets, Welles avenue and Wainwright street to the ward line; thence by said ward line through Centre street and Centre avenue to the centre line of Dorchester avenue; thence by the centre line of Dorchester avenue to the point of beginning — 533 voters.

* *Precinct Twelve.* — All that part of said ward lying within the following-described line: Beginning at the intersection of the centre lines of King street and Dorchester avenue; thence by the centre lines of Dorchester avenue, Park, Ashland, Bernice, Preston, and Freeport streets to the centre line of location of the Old Colony Division of the New York, New Haven and Hartford Railroad; thence by said centre line of location to Tileston street extended; thence through the centre of Tileston street extended, Tileston street, Neponset avenue, and King street to the point of beginning — 537 voters.

WARD TWENTY-FIVE.

Seven Precincts — 3,025 Voters.

Precinct One. — All that part of said ward lying within the following-described line: Beginning at the intersection of the centre lines of Aldie and Everett streets; thence by the centre lines of Everett street, Western avenue and Western-avenue bridge to the ward line in Charles river; thence by said ward line to its intersection with the centre line of an old creek, which formerly formed the boundary line between Brookline and Brighton; thence by said centre line to the centre line of location of the Boston and Albany Railroad; thence by said centre line of location to the centre line of Cambridge street; thence by the centre lines of Cambridge, Mansfield, Bradbury, and Aldie streets to the point of beginning — 470 voters.

* See note, page 163.

Precinct Two. — All that part of said ward lying within the following-described line: Beginning at the intersection of the centre lines of Brighton avenue and Everett street; thence by the centre lines of Everett, Aldie, Bradbury, Mansfield, and Cambridge streets to the centre line of location of the Boston and Albany Railroad; thence by said centre line of location to its intersection with the centre line of an old creek, which formerly formed the boundary line between Brookline and Brighton; thence by said centre line to the ward line in Charles river; thence by said ward line and the centre line of Ashby street extended, and the centre line of Ashby street and the southerly line of Commonwealth avenue and the centre line of Brighton avenue to the point of beginning — 483 voters.

Precinct Three. — All that part of said ward lying within the following-described line: Beginning at the intersection of the boundary line between Boston and Brookline and the centre line of Summit avenue; thence by the centre lines of Summit and Commonwealth avenues, Warren, Cambridge, Dustin, and North Beacon streets, and Brighton avenue to Commonwealth avenue; thence across Commonwealth avenue to the boundary line between Boston and Brookline; thence by said boundary line to the point of beginning — 385 voters.

Precinct Four. — All that part of said ward lying within the following-described line: Beginning at the intersection of the centre line of North Beacon-street bridge and the ward line in Charles river; thence by said ward line through Charles river to its intersection with the centre line of Western-avenue bridge; thence by the centre line of Western-avenue bridge, Western avenue, Everett and North Beacon streets and North Beacon-street bridge to the point of beginning — 427 voters.

Precinct Five. — All that part of said ward lying within the following-described line: Beginning at the intersection of the centre lines of Parsons and North Beacon streets; thence by the centre lines of North Beacon, Dustin, Cambridge, Sparhawk, Market, Washington, Oakland, Faneuil, and Parsons streets to the point of beginning — 376 voters.

Precinct Six. — All that part of said ward lying within the following-described line: Beginning at the intersection of the ward line in Charles river and North Beacon-street bridge; thence by the centre lines of North Beacon-street bridge, North Beacon, Parsons, Faneuil, Oakland, and Washington streets, Chestnut Hill avenue, South street, and Commonwealth avenue to the boundary line between Boston and Newton; thence by said boundary line and the ward line in Charles river to the point of beginning — 452 voters.

Precinct Seven. — All that part of said ward lying within the following-described line: Beginning at the intersection of the boundary line between Boston and Newton and the centre line of Commonwealth avenue; thence by the centre lines of Commonwealth avenue, South street, Chestnut Hill avenue, Market, Sparhawk, Cambridge and Warren streets, Commonwealth and Summit avenues to the boundary line between Boston and Brookline; thence by said boundary line and the boundary line between Boston and Newton to the point of beginning — 432 voters.

1894.

MAYOR.

NATHAN MATTHEWS, JR.

ALDERMEN.¹ALPHEUS SANFORD, *Chairman*.

John H. Lee,
Jacob Fottler,
John F. Dever,
Alpheus Sanford,
Charles W. Hallstram,
Charles E. Folsom,

Martin M. Lomasney,
Charles T. Witt,
David F. Barry,
Charles H. Bryant,
Bordman Hall,
Edward W. Presho.

J. Mitchel Galvin, *City Clerk*.

COUNCILMEN.

CHRISTOPHER F. O'BRIEN, *President*.*Ward 1.*

James A. Cochran,
George R. W. Battis,
David H. Jones, jr.

Ward 2.

Manassah E. Bradley,
John W. Hayes,
Michael J. Leary.

Ward 3.

John M. O'Hara,
Michael W. Collins,
Peter F. Tague.

Ward 4.

Timothy J. Donovan,
William H. Marnell,
Martin F. Connorton.

Ward 5.

John Hurley,
William J. Miller,
James T. Roche.

Ward 6.

Jeremiah E. Mahoney,
Christopher F. O'Brien,
Daniel D. Rourke.

Ward 7.

Bernard McMackin,
Patrick J. Carroll,
George F. Coleman.

Ward 8.

John J. Boyle,
David T. King,
Daniel A. Whelton.

Ward 9.

Sidney B. Everett,
J. Henderson Allston,
Stanley Rufin.

Ward 10.

Calvin M. Lewis,
Edward H. McGuire,
Walter L. Sears.

Ward 11.

Frank H. Briggs,
Charles H. Hall,
Joshua B. Holden.

Ward 12.

Cornelius F. Desmond,
Michael T. Callahan,
Timothy J. Crowley.

Ward 13.

Michael W. Norris,
John H. Griffin,
John J. Browne.

Ward 14.

John B. Collins,
John E. Baldwin,
Jeffrey R. Eager, jr.

Ward 15.

Timothy J. Sullivan,
Daniel A. McCarthy,
Michael J. Reidy.

Ward 16.

James Keenan,
Charles H. Reinhart,
Timothy J. Wholey.

Ward 17.

S. Edward Shaw,
William Berwin,
Freeman O. Emerson,
Joseph O'Kane, *Clerk*.

Ward 18.

Albert C. Smith,
John H. Colby,
Henry S. Fisher.

Ward 19

Mark H. Lynch,
Joseph L. Bartlett,
Daniel F. Connor.

Ward 20.

Patrick E. Riddle,
Albert Wise,
Edwin S. Fields.

Ward 21.

Richard F. Andrews, jr.,
William W. Davis,
William M. McInnes.

Ward 22.

Patrick F. Gormley,
Edward H. Costello,
Thomas Reynolds.

Ward 23.

William A. Davis,
James H. Kelly,
Frederick A. Wood.

Ward 24.

John B. Patterson,
Herbert M. Manks,
George I. Robinson, jr.

Ward 25.

Henry E. Goodenough,
Samuel H. Mitchell,
Eugene A. Reed, jr.

¹ Statutes of 1893, Chap. 473, provides for the election of Aldermen-at-large, instead of by districts.

1895.

MAYOR.

EDWIN U. CURTIS.

ALDERMEN.

ALPHEUS SANFORD, *Chairman.*

John H. Lee,
John F. Dever,
Alpheus Sanford,
Charles E. Folsom,
Martin M. Lomasney,
Charles T. Witt,

David F. Barry,
Charles H. Bryaut,
Edward W. Presho,
Thomas W. Flood,
Horace G. Allen,
Perlie A. Dyar.

J. Mitchel Galvin, *City Clerk.*

COUNCILMEN.

CHRISTOPHER F. O'BRIEN, *President.**Ward 1.*

George R. W. Battis,
Joseph H. Barnes, jr.,
John E. Lowden.

Ward 2.

Michael J. Leary,
Joseph A. Conry,
John L. Kelly.

Ward 3.

Peter F. Tague,
James F. Haley,
John J. O'Callaghan.

Ward 4.

Martin F. Connorton,
George A. Garland,
William E. Mahoney.

Ward 5.

William J. Miller,
James T. Roche,
James J. Brock.

Ward 6.

Jeremiah E. Mahoney,
Christopher F. O'Brien,
James A. Doherty.

Ward 7.

Patrick J. Carroll,
George F. Coleman,
James C. Murphy.

Ward 8.

David T. King,
Daniel A. Whelton,
Simon Hirshon.

Ward 9.

J. Henderson Allston,
Stanley Ruslin,
John R. Foster.

Ward 10.

Edward H. McGuire,
Walter L. Sears,
Edward S. Crockett.

Ward 11.

Frank H. Briggs,
Charles H. Hall,
George U. Crocker.

Ward 12.

Michael T. Callahan,
Timothy J. Crowley,
Timothy J. Butler.

Ward 13.

Michael W. Norris,
John J. Browne,
William H. Woods.

Ward 14.

John E. Baldwin,
John H. Dunn,
John P. O'Connor.

Ward 15.

Michael J. Reidy,
Edward C. Cadigan,
John J. Mahoney.

Ward 16.

Timothy J. Wholey,
Patrick Bowen,
John J. Gartlaud, jr.

Ward 17.

William Berwin,
Frecman O. Emerson,
Benjamin C. Lane.

Joseph O'Kane, *Clerk.**Ward 18.*

John H. Colby,
John W. Johnson,
G. Waldon Smith.

Ward 19.

Daniel F. Connor,
George W. Bennett,
Michael E. Gaddis.

Ward 20.

Patrick E. Riddle,
Edwin S. Fields,
Timothy E. McCarthy.

Ward 21.

Richard F. Andrews, jr.,
Samuel C. Jones,
Alfred Newmarch.

Ward 22.

Edward H. Costello,
Thomas Reynolds,
Charles Jacobs.

Ward 23.

Frederick A. Wood,
Chauncy K. Bullock,
Edward Orchard.

Ward 24.

Herbert M. Manks,
Franklin L. Codman,
Walter W. Strangman.

Ward 25.

Eugene A. Reed, jr.,
William M. Farrington,
Francis F. Morton.

1896.

MAYOR.

JOSIAH QUINCY.¹

ALDERMEN.

JOHN H. LEE, *Chairman.*

John H. Lee,
Charles E. Folsom,
David F. Barry,
Charles H. Bryant,
Edward W. Presho,
Horace G. Allen,

Perlie A. Dyar,
Bordman Hall,
William F. Donovan,
William J. Donovan,
John J. Mahoney,
Salem D. Charles.

J. Mitchel Galvin, *City Clerk.*

COUNCILMEN.

JOSEPH A. CONRY, *President.**Ward 1.*

Joseph H. Barnes, jr.
John E. Lowden,
Collingwood C. Millar.

Ward 2.

Joseph A. Conry,
John L. Kelly,
William B. Whitney.

Ward 3.

Peter F. Tague,
James F. Haley,
John J. O'Callaghan.

Ward 4.

Martin F. Connorton,
William E. Mahoney,
John E. McCarthy.

Ward 5.

William J. Miller,
James J. Brock,
Dennis J. Falvey.

Ward 6.

James A. Doherty,
John A. Ryan,
James H. Shannon.

Ward 7.

James C. Murphy,
Michael J. McColgan,
John A. Rowan.

Ward 8.

Simon Hirshon,
Francis J. Horgan,
Daniel J. Kiley.

Ward 9.

Stanley Ruffin,
John R. Foster,
Nelson I. Southwick.

Ward 10.

Edward H. McGuire,
Alfred H. Colby,
Calvin M. Lewis.

Ward 11.

Frank H. Briggs,
George U. Crocker,
Alfred F. Kinney.

Ward 12.

Michael T. Callahan,
Timothy J. Butler,
John J. Falvey.

Ward 13.

Hugh W. Bresnahan,
James T. Mahony, jr.
Patrick J. O'Toole.

Ward 14.

John E. Baldwin,
John H. Dunn,
William P. Hickey.

Ward 15.

Edward C. Cadigan,
John J. Mahoney,
Thomas F. Donovan.

Ward 16.

Patrick Bowen,
John Dugan,
David McCarthy.

Ward 17.

Benjamin C. Lane,
George Y. Bancher,
Charles H. Innes.

Joseph O'Kane, *Clerk.**Ward 18.*

G. Waldon Smith,
Sidney Moulthrop,
Arthur G. Wood.

Ward 19.

Michael E. Gaddis,
Thomas L. Noonan,
George O. Whittaker.

Ward 20.

Patrick E. Riddle,
Timothy E. McCarthy,
Timothy L. Connolly.

Ward 21.

Samuel C. Jones,
Alfred Newmarch,
Albert C. Sawyer.

Ward 22.

Edward H. Costello,
Charles Jacobs,
Charles P. Nangle.

Ward 23.

Edward Orchard,
Charles W. Dennis,
John A. Maier, jr.

Ward 24.

Franklin L. Codman,
Walter W. Strangman,
Thomas C. Bachelder.

Ward 25.

William M. Farrington,
Francis F. Morton,
Elmer E. Chain.

¹ Elected for two years. (See Chap. 449, Acts of 1895.)

1897.

MAYOR.

JOSIAH QUINCY.¹

ALDERMEN.

PERLIE A. DYAR, *Chairman*.

John H. Lee,
David F. Barry,
Edward W. Presho,
Perlue A. Dyar,
William F. Donovan,
William J. Donovan,

William Berwin,
Franklin L. Codman,
John H. Colby,
Josiah S. Dean,
William H. Lott,
Milton C. Paige.

J. Mitchel Galvin, *City Clerk*.

COUNCILMEN.

JOSEPH A. CONRY, *President*.*Ward 1.*

Collingwood C. Millar,
Charles I. Albee,
A. Dudley Bagley.

Ward 2.

Joseph A. Conry,
William J. Cronin,
James H. Donovan.

Ward 3.

John J. O'Callaghan,
Henry B. Carroll,
John I. Toland.

Ward 4.

William E. Mahoney,
John W. Donohue,
Joseph A. Turnbull.

Ward 5.

William J. Miller,
James J. Brock,
Dennis J. Falvey.

Ward 6.

John A. Rowan,
James H. Shannon,
Michael J. Donovan.

Ward 7.

William T. A. Fitzgerald,
Thomas Mackey,
William H. Roth.

Ward 8.

Francis J. Horgan,
Daniel J. Kiley,
Louis Sonnabend.

Ward 9.

Patrick Bowen,
Michael Leonard,
Maurice J. McCarthy.

Ward 10.

Alfred F. Kinney,
George S. Brooks,
Walter E. Nichols.

Ward 11.

Frank H. Briggs,
Charles R. Saunders,
George Holden Tinkham.

Ward 12.

Arthur G. Wood,
John B. Dumond,
Edward P. Sands.

Ward 13.

Hugh W. Bresnahan,
James T. Mahony, jr.,
Patrick J. O'Toole.

Ward 14.

John H. Dunn,
William P. Hickey,
James F. Mulcahy.

Ward 15.

Edward C. Cadigan,²
John J. Mahoney,
Daniel V. McIsaac.

Ward 16.

Oliver F. Davenport,
Frederick W. Farwell,
Arthur P. Russell.

Ward 17.

Timothy E. McCarthy,
Timothy L. Connolly,
John P. Lanergan.

Joseph O'Kane, *Clerk*.*Ward 18.*

Michael E. Gaddis,
James J. Casey,
John H. Daly.

Ward 19.

Charles P. Nangle,
John F. Dempsey,
John J. Flanagan.

Ward 20.

Wilbur F. Adams,
Edwin D. Bell,
Louis T. Howard.

Ward 21.

Samuel C. Jones,
Alfred Newmarch,
Albert C. Sawyer.

Ward 22.

John A. Maier,
Charles F. Adams,
William Dallow, jr.

Ward 23.

Edward Orchard,
Charles W. Dennis,
Konrad Young.

Ward 24.

William E. Harvey,
Willard W. Hibbard,
Harry B. Whall.

Ward 25.

William M. Farrington,
Ezra N. Rolland,
William D. Wheeler.

¹ See foot-note, preceding page.² Died July 2, 1897.

1898.

MAYOR.

JOSIAH QUINCY.¹

ALDERMEN.

PERLIE A. DYAR,² } *Chairmen.*
 JOSEPH A. CONRY,³ }

Edward W. Presho,
 Perlle A. Dyar,
 William Berwin,
 Franklin L. Codman,
 William H. Lott,
 Milton C. Paige,

Salem D. Charles,
 Michael H. Cleary,
 Joseph A. Conry,
 Edward W. Dixon,
 Joseph J. Norton,
 Frank J. O'Toole.

J. Mitchel Galvin, *City Clerk.*

COUNCILMEN.

TIMOTHY L. CONNOLLY, *President.**Ward 1.*

Collingwood C. Millar,
 Charles I. Albee,
 A. Dudley Bagley.

Ward 2.

William J. Cronin,
 James H. Donovan,
 Joseph F. Hickey.

Ward 3.

John I. Toland,
 William F. Harrington,
 Charles A. Horrigan.

Ward 4.

Joseph A. Turnbull,
 John F. Desmond,
 John P. Sullivan.

Ward 5.

Dennis J. Falvey,
 William E. Bennett,
 Edward H. Madden.

Ward 6.

Michael J. Donovan,
 Samuel H. Borofsky,
 Michael J. McColgan.

Ward 7.

Michael T. Callahan,
 Daniel J. Donnelly,
 John L. Donovan.

Ward 8.

Louis Sonnabend,
 William H. Cuddy,
 Michael F. Hart.

Ward 9.

Michael Leonard,
 Frank H. Cowin,
 Samuel Kasanof.

Ward 10.

Walter E. Nichols,
 Charles A. Atkins,
 David R. Robinson.

Ward 11.

George Holden Tinkham,
 Edward A. Armistead,
 William S. B. Stevens.

Ward 12.

Arthur G. Wood,
 Edward P. Sands,
 David B. Chamberlain.

Ward 13.

Thomas J. Collins,
 Michael J. Lydon,
 Michael W. Norris.

Ward 14.

John H. Dunn,
 William P. Hickey,
 James F. Mulcahy.

Ward 15.

Daniel V. McIsaac,
 John D. Fenton,
 William Martin.

Ward 16.

Frederick W. Farwell,
 Arthur P. Russell,
 Charles E. Eddy.

Ward 17.

Timothy L. Connolly,
 John P. Lanergan,
 Patrick H. Brennan.

Joseph O'Kane, *Clerk.**Ward 18.*

James J. Casey,
 John J. Curley,
 James A. Watson.

Ward 19.

Charles P. Nangle,
 Michael T. Athridge,
 John J. Flanagan.

Ward 20.

Wilbur F. Adams,
 Edwin D. Bell,
 Louis T. Howard.

Ward 21.

Samuel C. Jones,
 Alfred Newmarch,
 Frederick W. Klemm.

Ward 22.

Charles F. Adams,
 Paul F. Folsom,
 Abram Jordan.

Ward 23.

Charles W. Dennis,
 Konrad Young,
 Andrew Brauer.

Ward 24.

William E. Harvey,
 Willard W. Hibbard,
 Harry B. Whall.

Ward 25.

William D. Wheeler,
 Austin Bigelow,
 Clarence W. Sanderson.

¹ Elected for two years. (See Chap. 449, Acts of 1895.)² From January 25 to April 1, and from October 1 to end of year.³ From April 1 to October 1.

1899.

MAYOR:

JOSIAH QUINCY.¹

ALDERMEN.

DAVID F. BARRY, *Chairman.*

Wilbur F. Adams,
David F. Barry,
William Berwin,
Franklin L. Codman,
John H. Colby,
Edward W. Dixon,

Frederick W. Day,
James H. Doyle,
Patrick F. McDonald,
Frank J. O'Toole,
Edward W. Presho,
Michael W. Brick.

J. Mitchel Galvin, *City Clerk.*

COUNCILMEN.

DANIEL J. KILEY, *President.**Ward 1.*

A. Dudley Bagley,
George H. Battis,
David W. Simpson.

Ward 2.

Joseph F. Hickey,
Frank J. Johnson,
Thomas F. Rice.

Ward 3.

Henry B. Carroll,
Francis J. Doherty,
Charles A. Horrigan.

Ward 4.

Thomas A. Kelley,
John P. Sullivan,
Joseph A. Turnbull.

Ward 5.

William E. Bennett,
John F. Gibbons,
Edward H. Madden.

Ward 6.

Andrew A. Badaracco.
Patrick H. Bradley,
William J. O'Brien.

Ward 7.

John L. Donovan,
James H. Stone,
James A. Sweeney.

Ward 8.

William H. Cuddy,
Daniel J. Kiley,
Martin Leftovith.

Ward 9.

Samuel Kasanof,
Michael Leonard,
John J. Tobin.

Ward 10.

John Bordman, jr.,
Walter R. Mansfield,
George H. Moore.

Ward 11.

Edward A. Armistead,
William S. B. Stevens,
Lawrence M. Stockton.

Ward 12.

David B. Chamberlain,
Donald N. MacDonald,
Arthur K. Peck.

Ward 13.

Thomas J. Collins,
Frank J. Linehan,
Michael J. Lydon.

Ward 14.

George A. Donahoe,
Edward L. Logan,
James F. Mulcahy.

Ward 15.

John D. Fenton,
John H. Giblin,
William Martin.

Ward 16.

Frank S. Atwood,
Charles E. Eddy,
Frank E. Wells.

Ward 17.

Patrick H. Brennan,
Timothy L. Connolly,
George A. Flynn.

Joseph O'Kane, *Clerk.**Ward 18.*

James J. Casey,
John J. Curley,
James A. Watson.

Ward 19.

William H. Doyle,
James McInerney,
Charles P. Nangle.

Ward 20.

Louis T. Howard,
George R. Miller,
George O. Wood.

Ward 21.

Fred A. Emery,
Frederick W. Klemm,
Temple A. Winsloe.

Ward 22.

Abram Jordan,
George W. Lorey,
William G. Roemer.

Ward 23.

Andrew Brauer,
John H. Broderick,
Guy F. Newhall.

Ward 24.

William E. Harvey,
Willard W. Hibbard,
Samuel H. Mildram.

Ward 25.

Ezra N. Rolland,
Clarence W. Sanderson,
Harvey W. Walker.

¹ See note 1 on preceding page.

1900.

MAYOR.

THOMAS N. HART.¹ALDERMEN,²MICHAEL J. O'BRIEN, *Chairman.**First District.* — Frederick W. Day.³*Second District.* — Philip O'Brien.*Third District.* — Edward W. Dixon.*Fourth District.* — { Patrick Bowen.
 { Michael W. Norris.*Fifth District.* — Michael J. O'Brien.*Sixth District.* — George H. Tinkham*Seventh District.* — James H. Doyle.*Eighth District.* — Joseph J. Norton.*Ninth District.* — { Wilbur F. Adams.
 { Franklin L. Codman*Tenth District.* — Robert A. Jordan.*Eleventh District.* — E. Peabody Gerry.Edward J. Donovan, *City Clerk.*

COUNCILMEN.

DANIEL J. KILEY, *President.**Ward 1.*George H. Battis,
David W. Simpson,
William B. Jackson.*Ward 2.*Frank J. Johnson,
William C. S. Healey,
Daniel J. Sheehan.*Ward 3.*Francis J. Doherty,
Charles A. Horrigan,
William J. Carley.*Ward 4.*Thomas A. Kelley,
John P. Sullivan,
George H. Cadigan.*Ward 5.*John F. Gibbons,
Arthur W. Dolan,
John C. Hurley.*Ward 6.*Andrew A. Badaracco,
Patrick H. Bradley,
Thomas J. Grady.*Ward 7.*Daniel J. Donnelly,
James H. Stone,
James A. Sweeney.*Ward 8.*Daniel J. Kiley,
Michael F. Hart,
Martin Leftovith.*Ward 9.*Samuel Kasanof,
John J. Tobin,
Daniel L. Flanagan.*Ward 10.*Alfred F. Kinney,
Walter R. Mansfield,
Osborn A. Newton.*Ward 11.*Edward A. Armistead,
William S. B. Stevens,
Lawrence M. Stockton.*Ward 12.*Donald N. MacDonald,
Arthur K. Peck,
Harry S. Upham.*Ward 13.*Frank J. Linehan,
Lawrence J. Kelly,
John E. L. Monaghan.*Ward 14.*George A. Donahoe,
Edward L. Logan,
J. Frank O'Hare.*Ward 15.*John D. Fenton,
John H. Giblin,
William L. White.*Ward 16.*Frank S. Atwood,
Frank E. Wells,
William McG. Grant.*Ward 17.*Timothy L. Connolly,
George A. Flynn,
James M. Curley.Joseph O'Kane, *Clerk.**Ward 18.*John J. Curley,
William E. Good,
Michael W. Kelley.*Ward 19.*William H. Doyle,
James McInerney,
William O'S. Hennigan.*Ward 20.*George R. Miller,
George O. Wood,
Oliver F. Davenport.*Ward 21.*Fred A. Emery,
William M. Curtis,
Clarence W. Starratt.*Ward 22.*William G. Roemer,
William H. Nitz,
William L. Strickland.*Ward 23.*Walter E. Henderson,
J. Henry Smith,
Frederick W. Whiteley.*Ward 24.*Samuel H. Mildram,
Herbert W. Burr,
William E. Hannan.*Ward 25.*Clarence W. Sanderson,
Harvey W. Walker,
Frank H. Howe.¹ Elected for two years.² Statutes of 1899, chap. 335, provides for the election of aldermen by districts.³ Died September 25, 1900.

1901.

MAYOR.

THOMAS N. HART.¹

ALDERMEN.

JAMES H. DOYLE, *Chairman.**First District.*—John L. Kelly.*Second District.*—Philip O'Brien.*Third District.*—Martin M. Lomasney.*Fourth District.*— { Patrick Bowen.
Michael W. Norris.*Fifth District.*—Perlie A. Dyar.*Sixth District.*—George H. Tinkham.*Seventh District.*—James H. Doyle.*Eighth District.*—Joseph J. Norton.*Ninth District.*— { George R. Miller.
Joseph I. Stewart.*Tenth District.*—Robert A. Jordan.*Eleventh District.*—E. Peabody Gerry.Edward J. Donovan, *City Clerk.*

COUNCILMEN.

DANIEL J. KILEY, *President.**Ward 1.*George H. Battis,
William B. Jackson,
Walter J. Staples.*Ward 2.*Daniel J. Sheehan,
Joseph F. Carter,
Thomas F. Clark.*Ward 3.*Francis J. Doherty,
Edward L. Cauley,
Henry M. Wing.*Ward 4.*George H. Cadigan,
Philip C. McMahon,
John J. Mullen.*Ward 5.*Arthur W. Dolan,
Frank P. Murphy,
Maurice J. Power.*Ward 6.*Thomas J. Grady,
Henry S. Fitzgerald,
George A. Scigliano.*Ward 7.*Daniel J. Donnelly,
James F. McDermott,
John L. Sullivan.*Ward 8.*Daniel J. Kiley,
Michael F. Hart,
Hyman Weinberg.*Ward 9.*Daniel L. Flanagan,
John L. Curry,
Edward F. Fitzgerald.*Ward 10.*Osborn A. Newton,
Harry O. Alexander,
James H. Phelan.*Ward 11.*March G. Bennett,
Robert Homans,
S. William Simms.*Ward 12.*Donald N. MacDonald,
Harry S. Upham,
Frank E. Gaylord.*Ward 13.*Lawrence J. Kelly,
John E. L. Monaghan,
Andrew L. O'Toole.*Ward 14.*J. Frank O'Hare,
Patrick J. Shiels,
John J. Teevens, jr.*Ward 15.*William L. White,
William E. Hickey,
James M. Lane.*Ward 16.*Frank S. Atwood,
William H. Gavin,
Hugh J. Young.
Joseph O'Kaue, *Clerk.**Ward 17.*George A. Flynn,
James M. Curley,
William H. Murphy.*Ward 18.*William E. Good,
William J. Barrett,
Thomas E. Raftery.*Ward 19.*John F. Egan,
Peter A. Hoban,
Bernard W. Kenney.*Ward 20.*Oliver F. Davenport,
George O. Wood,
Frank W. Thayer.*Ward 21.*William M. Curtis,
Clarence W. Starratt,
Edmund Weber.*Ward 22.*George W. Lorey,
William H. Nitz,
Thomas D. Roberts.*Ward 23.*Frederick W. Whiteley,
George P. Beckford,
Edward J. Bromberg.*Ward 24.*Samuel H. Mildram,
Herbert W. Burr,
William E. Hannan.*Ward 25.*Frank H. Howe,
Edward W. Brown,
George McKee.¹ See note 1 on preceding page.

1902.

MAYOR.

PATRICK A. COLLINS.¹

ALDERMEN.

JAMES H. DOYLE, *Chairman.**First District.* — John L. Kelly.*Second District.* — Edward L. Quigley.*Third District.* — Martin M. Lomasney.*Fourth District.* — { Michael W. Norris.
Patrick Bowen.*Fifth District.* — Thomas H. Dowd.*Sixth District.* — George H. Tinkham.*Seventh District.* — James H. Doyle.*Eighth District.* — Charles H. Slattery.*Ninth District.* — { George R. Miller.
Frederick W. Farwell.*Tenth District.* — Timothy E. McCarthy.*Eleventh District.* — William B. Heath.Edward J. Donovan, *City Clerk.*

COUNCILMEN.

ARTHUR W. DOLAN, *President.**Ward 1.*William B. Jackson,
Walter J. Staples,
Robert J. Gove.*Ward 2.*Thomas F. Clark,
James J. Donnelly,
John J. Flaherty.*Ward 3.*Edward L. Cauley,
John J. Conway,
Daniel J. McDonald.*Ward 4.*George H. Cadigan,
John J. Mullen,
Peter A. McDonald.*Ward 5.*Arthur W. Dolan,
Maurice J. Power,
George A. Murdock.*Ward 6.*Thomas J. Grady,
George A. Scigliano,
Philip J. McGonagle.*Ward 7.*Daniel J. Donnelly,
James F. McDermott,
William A. H. Crowley.*Ward 8.*Michael F. Hart,
Hyman Weinberg,
Joseph A. Maynard.*Ward 9.*John L. Curry,
Edward F. Fitzgerald,
Aaron E. Myers.*Ward 10.*Harry O. Alexander,
James H. Phelan,
Guy W. Cox.*Ward 11.*March G. Bennett,
S. William Simms,
Daniel W. Lane.*Ward 12.*Harry S. Upham,
Frank E. Gaylor,
Everett H. Jenney.*Ward 13.*Frank J. Linehan,
Andrew L. O'Toole,
Edward F. McGrady.*Ward 14.*Patrick J. Shiels,
John J. Teevens, jr.,
Robert J. Ware.*Ward 15.*William E. Hickey,
James M. Lane,
Charles E. Walsh.*Ward 16.*Hugh J. Young,
Arthur L. Gavin,
William J. Lyons.*Ward 17.*George A. Flynn,
Jeremiah J. Good,
John F. Hoar.Joseph O'Kane, *Clerk.**Ward 18.*William J. Barrett,
Martin Milmore,
David M. Owens.*Ward 19.*John F. Egan,
Peter A. Hoban,
Bernard W. Kenney.*Ward 20.*Oliver F. Davenport,
George O. Wood,
Frank W. Thayer.*Ward 21.*William M. Curtis,
Clarence W. Starratt,
Edmund Weber.*Ward 22.*George W. Lorey,
John J. Burke,
John Graumann.*Ward 23.*Walter E. Henderson,
Edward J. Bromberg,
John J. Conway.*Ward 24.*Herbert W. Burr,
William E. Hannan,
Henry S. Clark.*Ward 25.*Frank H. Howe,
Edward W. Brown,
George McKee.¹ Elected for two years.

1903.

MAYOR.

PATRICK A. COLLINS.¹

ALDERMEN.

JAMES H. DOYLE, *Chairman.**First District.*—James F. Nolan.*Second District.*—Edward L. Quigley.*Third District.*—Martin M. Lomasney.*Fourth District.*— { Patrick Bowen.
Hugh W. Bresnahan.*Fifth District.*—John J. Flanagan.*Eleventh District.*—Edward J. Bromberg.Edward J. Donovan, *City Clerk.**Sixth District.*—Henry A. Frothingham.*Seventh District.*—James H. Doyle.*Eighth District.*—Charles H. Slatery.*Ninth District.* { Frederick W. Farwell.
Joseph I. Stewart.*Tenth District.*—Fred E. Bolton.

COUNCILMEN.

ARTHUR W. DOLAN, *President.**Ward 1.*Robert J. Gove,
Thomas H. Dalton,
Gilbert M. Stalker.*Ward 2.*Joseph F. Carter,
James J. Donnelly,
John J. Flaherty.*Ward 3.*Edward L. Cauley,
John J. Conway,
Daniel J. McDonald.*Ward 4.*Phillip C. McMahon,
John D. Cadogan,
John F. Collins.*Ward 5.*Arthur W. Dolan,
James E. Fitzgerald,
Patrick J. Long.*Ward 6.*George A. Scigliano,
Philip J. McGonagle,
Thomas J. McMackin.*Ward 7.*William A. H. Crowley,
James F. McDermott,
William J. Foley.*Ward 8.*Joseph A. Maynard,
David Mancovitz,
Robert K. McKirdy.*Ward 9.*John L. Curry,
Edward F. Fitzgerald,
Frank J. Getbro.*Ward 10.*Edward M. Lacy,
George Nichols,
Charles W. M. Williams.*Ward 11.*March G. Bennett,
S. William Simms,
Daniel W. Lane.*Ward 12.*Harry S. Upham,
Everett H. Jenney,
Fred A. Ewell.*Ward 13.*Edward F. McGrady,
Eugene T. Brazzell,
William L. Newton.*Ward 14.*Robert J. Ware,
William J. Drummond,
Joseph H. Reagan.*Ward 15.*Charles E. Walsh,
Thomas B. Bradley,
Clement H. Colman.*Ward 16.*William J. Lyons,
Charles M. Callahan,
John M. McDonald.*Ward 17.*John F. Hoar,
Theodore A. Glynn,
William P. Grady.
Joseph O'Kane, *Clerk.**Ward 18.*William J. Barrett,
David M. Owens,
Thomas J. Fay.*Ward 19.*Bernard W. Kenney,
²William H. Curley,
Michael A. Spillane.*Ward 20.*George O. Wood,
Tilton S. Bell,
Thomas Leavitt.*Ward 21.*William M. Curtis,
Edmund Weber,
Edwin T. McKnight.*Ward 22.*John Graumann,
John E. Crook,
William F. Howes.*Ward 23.*George P. Beckford,
John J. Conway,
William H. Jordan.*Ward 24.*Henry S. Clark,
Gideon B. Abbott,
Charles Patterson.*Ward 25.*Joseph B. Brown,
Hammond B. Hazelwood,
Edward M. Richardson.¹See note 1 on preceding page.²Resigned, February 12, 1903.

1904.

MAYOR.

PATRICK A. COLLINS.¹ALDERMEN.²JAMES H. DOYLE, *Chairman*.

John E. Baldwin,
Patrick Bowen,
Hugh W. Bresnahan,
Edward J. Bromberg,
James M. Curley,
James H. Doyle,
Henry A. Frothingham,

William J. Hennessey,
Fred J. Kneeland,
Frank J. O'Toole,
Edward L. Quigley,
Charles H. Slattery,
Daniel A. Whelton.

Edward J. Donovan, *City Clerk*.

COUNCILMEN.

ARTHUR W. DOLAN, *President*.*Ward 1.*

Gilbert M. Stalker,
William G. Harrington,
Lewis B. McKie.

Ward 2.

Joseph F. Carter,
Edward F. Colbert,
Joseph F. Crowley.

Ward 3.

John J. Conway,
Michael J. Eagan,
Thomas F. Fitzgerald.

Ward 4.

John D. Cadogan,
John F. Collins,
Peter A. McDonald.

Ward 5.

Arthur W. Dolan,
James E. Fitzgerald,
William F. Murray, jr.

Ward 6.

Philip J. McGonagle,
Thomas J. McMackin,
Max L. Rachkowsky.

Ward 7.

William A. H. Crowley,
James F. McDermott,
William J. Foley.

Ward 8.

Joseph A. Maynard,
David Mancovitz,
Robert K. McKirdy.

Ward 9.

Frank J. Gethro,
John W. Craig,
Daniel L. Sullivan.

Ward 10.

Edward N. Lacey,
Charles W. M. Williams,
T. Bernard Ferber.

Ward 11.

S. William Simms,
Philip S. Dalton,
Myron E. Pierce.

Ward 12.

Fred A. Ewell,
Humphrey J. Collins,
Nathan B. MacLoud.

Ward 13.

Eugene T. Brazzell,
William L. Newton,
James J. Moynihan.

Ward 14.

William J. Drummond,
Joseph H. Reagan,
John J. Driscoll.

Ward 15.

Thomas B. Bradley,
Clement H. Colman,
Timothy J. Sullivan, jr.

Ward 16.

Charles M. Callahan,
John M. McDonald,
George F. Coughlin.

Ward 17.

William P. Grady,
James J. Conboy,
William J. Gleason.

Joseph O'Kane, *Clerk*.*Ward 18.*

William J. Barrett,
Thomas J. Fay,
Joseph P. Good.

Ward 19.

Michael A. Spillane,
James J. Kelley,
Charles F. Mackenzie.

Ward 20.

George O. Wood,
Tilton S. Bell,
Thomas Leavitt.

Ward 21.

Edwin T. McKnight,
Sherwin L. Cook,
Fred P. Warner.

Ward 22.

John Graumann,
Matthew J. Hanley,
Jeremiah J. Hourin.

Ward 23.

John J. Conway,
Paul L. Jepson,
James A. Price.

Ward 24.

Gideon B. Abbott,
Charles Patterson,
J. Oliver Higgins.

Ward 25.

Edward M. Richardson,
Patrick H. Barry,
Francis B. McKinney.

¹ Elected for two years.² Statutes of 1903, Chap. 426, provides for the election of aldermen-at-large.

Mayors of the City of Boston.

From 1822 to the Present Time.

NAME.	Place and Date of Birth.	Died.	Years of Service.
*John Phillips.....	Boston.....Nov. 26, 1770	May 29, 1823	1822....1
*Josiah Quincy.....	Boston.....Feb. 4, 1772	July 1, 1864	1823-28.6
*Harrison Gray Otis....	Boston.....Oct. 8, 1765	Oct. 28, 1848	1829-31.3
*Charles Wells.....	Boston.....Dec. 30, 1786	June 3, 1866	1832-33.2
*Theodore Lyman, jr....	Boston.....Feb. 19, 1792	July 17, 1849	1834-35.2
*Samuel T. Armstrong...	Dorchester.....Apr. 29, 1784	Mar. 26, 1850	1836....1
*Samuel A. Eliot.....	Boston.....Mar. 5, 1798	Jan. 29, 1862	1837-39.3
*Jonathan Chapman....	Boston.....Jan. 23, 1807	May 25, 1848	1840-42.3
*Martin Brimmer.....	Roxbury.....June 8, 1793	April 25, 1847	1843-44.2
*Thomas A. Davis.....	Brookline.....Dec. 11, 1798	Nov. 22, 1845	1845....1
*Josiah Quincy, jr.....	Boston.....Jan. 17, 1802	Nov. 2, 1882	1846-48.3
*John P. Bigelow.....	Groton.....Aug. 25, 1797	July 4, 1872	1849-51.3
*Benjamin Seaver.....	Roxbury.....Apr. 12, 1795	Feb. 14, 1856	1852-53.2
*Jerome V. C. Smith....	Conway, N. H.....July 20, 1800	Aug. 20, 1879	1854-55.2
*Alexander H. Rice....	Newton.....Aug. 30, 1818	July 22, 1895	1856-57.2
*Frederic W. Lincoln, jr.	Boston.....Feb. 27, 1817	Sept. 13, 1898	1858-60.3
*Joseph M. Wightman...	Boston.....Oct. 19, 1812	Jan. 25, 1885	1861-62.2
*Frederic W. Lincoln, jr.	(See above).....	(See above)	1863-66.4
*Otis Norcross.....	Boston.....Nov. 2, 1811	Sept. 5, 1882	1867....1
*Nathaniel B. Shurtleff..	Boston.....June 29, 1810	Oct. 17, 1874	1868-70.3
*William Gaston.....	Killingly, Conn....Oct. 3, 1820	Jan. 19, 1894	1871-72.2
*Henry L. Pierce.....	Stoughton,Aug. 23, 1825	Dec. 17, 1896	1873....1
*Samuel C. Cobb.....	Taunton.....May 22, 1826	Feb. 18, 1891	1874-76.3
*Frederick O. Prince....	Boston.....Jan. 18, 1818	June 6, 1899	1877....1
*Henry L. Pierce.....	(See above).....	(See above)	1878....1
*Frederick O. Prince....	(See above).....	(See above)	1879-81.3
Samuel A. Green.....	Groton.....Mar. 16, 1830	1882....1
*Albert Palmer.....	Candia, N. H.....Jan. 17, 1831	May 21, 1887	1883....1

*Deceased.

CHAIRMEN OF THE BOARD OF ALDERMEN. 179

MAYORS OF THE CITY OF BOSTON. — *Concluded.*

NAME.	Place and Date of Birth.	Died.	Years of Service.
*Augustus P. Martin	Abbot, Me.....Nov. 23, 1835	Mar. 13, 1902	1884....1
*Hugh O'Brien	Ireland.....July 13, 1827	Aug. 1, 1895	1885-88.4
Thomas N. Hart	North Reading.....Jan. 20, 1829	1889-90.2
Nathan Matthews, jr.	Boston.....Mar. 28, 1854	1891-94.4
Edwin U. Curtis	Roxbury.....Mar. 26, 1861	18951
†Josiah Quincy	Quincy.....Oct. 15, 1859	1896-99.4
†Thomas N. Hart	(See above).....	1900-01.2
†Patrick A. Collins.....	Fermoy, Ireland...Mar. 12, 1844	1902-05.4

* Deceased.

† Elected for two years. Stat. 1895, chap. 449.

‡ Re-elected for a second term of two years.

Chairmen of the Board of Aldermen.

NAME.	Place and Date of Birth.	Died.	Years of Service.
*William Washburn.....	Lyme, N. H.....Oct. 7, 1808	Oct. 30, 1890	1855
*Pelham Bonney.....	Pembroke.....Feb. 21, 1802	April 29, 1861	1856-57
*Joseph Milner Wightman	Boston.....Oct. 19, 1812	Jan. 25, 1885	1858
*Silas Peirce.....	Scituate.....Feb. 15, 1793	Aug. 27, 1879	1859
*Otis Clapp	Westhampton.....March 3, 1806	Sept. 18, 1886	1860
*Silas Peirce.....	(See above).....	(See above)	1861
*Thomas Phillips Rich...	Lynn.....March 31, 1803	Dec. 11, 1875	1862
*Thomas Coffin Amory, jr.	Boston.....Aug. 16, 1812	Oct. 10, 1899	1863
*Otis Norcross	Boston.....Nov. 2, 1811	Sept. 5, 1882	1864
*George Washington Messinger.....	Boston.....Feb. 5, 1813	April 27, 1870	1865-66
*Charles Wesley Slack...	Boston.....Feb. 21, 1825	April 11, 1885	1867
*George Washington Messinger.....	(See above).....	(See above)	1868
*Benjamin James..	Scituate.....Aug. 22, 1814	April 13, 1901	1869
*Newton Talbot.....	Stoughton.....March 10, 1815	Feb. 3, 1904	1870
*Charles Edward Jenkins,	Scituate.....July 29, 1817	Aug. 1, 1882	1871
Samuel Little	Hingham.Aug. 15, 1827	1872

* Deceased.

CHAIRMEN OF THE BOARD OF ALDERMEN. — *Concluded.*

NAME.	Place and Date of Birth.	Died.	Years of Service.
*Leonard Richardson Cutter	Jaffrey, N. H. July 1, 1825	July 13, 1894	1873
*John Taylor Clark	Sanbornton, N. H., Sept. 19, 1825	Oct. 29, 1880	1874-77
Solomon Bliss Stebbins..	Warren	Jan. 18, 1830	1878
*Hugh O'Brien	Ireland	July 13, 1827	1879-81
Solomon Bliss Stebbins..	(See above)		1882
*Hugh O'Brien	(See above)	(See above)	1883
*Charles Varney Whitten.	Vassalboro', Me. May 10, 1829	Mar. 18, 1891	1884-85
Charles Hastings Allen..	Boston	June 14, 1828	1886
Patrick John Donovan..	Charlestown.....	April 9, 1848	1887
Charles Hastings Allen..	(See above).....		1888
Homer Rogers	Sudbury	Oct. 11, 1840	1889
William Power Wilson ..	Baltimore, Md.	Nov. 15, 1852	1890
Herbert Schaw Carruth..	Dorchester	Feb. 15, 1855	1891
John Henry Lee	Boston	April 26, 1846	1892-93
Alpheus Sanford	North Attleboro'	July 5, 1856	1894-95
John Henry Lee	(See above).....		1896
†Perlie Appleton Dyar...	Lynn.....	March 26, 1857	1897-98
†Joseph Aloysius Conry..	Brookline.....	Sept. 12, 1868	1898
David Franklin Barry...	Boston.....	Feb. 29, 1852	1899
*Michael Joseph O'Brien..	Ireland	Feb. 11, 1855	1900
James Henry Doyle.....	Boston.....	June 17, 1867	1901-04
Daniel A. Whelton.....	Boston.....	January 1, 1872	1905

NOTE.—The Mayor was *ex-officio* Chairman of the Board of Aldermen from the incorporation of the city until 1885; the Board has elected a permanent Chairman since 1855.

* Deceased.

† Perlie A. Dyar from January 25, 1898, to April 1, 1898, and October 1, 1898, to end of year. Joseph A. Conry from April 1, 1898, to October 1, 1898.

Presidents of the Common Council.

NAME.	Place and Date of Birth.	Died.	Years of Service.
*William Prescott	Pepperell Aug. 19, 1762	Dec. 8, 1844	1822
*John Welles	Boston Oct. 14, 1764	Sept. 26, 1855	1823
*Francis Johounot Oliver,	Boston Oct. 10, 1777	Aug. 21, 1858	1824-25
*John Richardson Adan..	Boston July 8, 1793	July 4, 1849	1826-28
*Eliphalet Williams.....	Taunton March 7, 1778	June 12, 1855	1829
*Benjamin Toppan Pick- man	Salem Sept. 17, 1790	Mar. 22, 1835	1830-31
*John Prescott Bigelow..	Groton Aug. 25, 1797	July 4, 1872	1832-33
*Josiah Quincy, jr.....	Boston Jan. 17, 1802	Nov. 2, 1882	1834-36
*Phillp Maret.....	Boston Sept. 25, 1792	Mar. 22, 1869	1837-40
*Edward Blake.....	Boston Sept. 28, 1805	Sept. 4, 1873	1841-43
*Peleg Whitman Chandler	New Gloucester, Me., April 12, 1816	May 28, 1839	1844-45
*George Stillman Hillard,	Machias, Me..... Sept. 22, 1808	Jan. 21, 1879	1846-47 ¹
*Benjamin Seaver.....	Roxbury April 12, 1795	Feb. 14, 1856	1847 ² -49
*Francis Brinley.....	Boston Nov. 10, 1800	June 14, 1889	1850-51
*Henry Joseph Gardner..	Dorchester June 14, 1818	July 19, 1892	1852-53
*Alexander Hamilton Rice	Newton Aug. 30, 1818	July 22, 1895	1854
Joseph Story.....	Marblehead Nov. 11, 1822	1855
Oliver Stevens	Andover June 22, 1825	1856-57
*Samuel Wallace Wald- ron, jr.	Portsmouth, N. H. Oct. 24, 1828,	Aug. 24, 1882	1858
*Josiah Putnam Bradley,	Boston June 10, 1817	Feb. 2, 1887	1859-60
*Joseph Hildreth Bradley,	Haverhill March 5, 1822	Oct. 5, 1882	1861
*Joshua Dorsey Ball....	Baltimore, Md. July 11, 1828	Dec. 18, 1892	1862
*George Silsbee Hale....	Keene, N. H. Sept. 24, 1825	July 27, 1897	1863-64
*Wm. Bentley Fowle, jr..	Boston July 27, 1826	Jan. 21, 1902	1865
Joseph Story.....	(See above).....	1866
*Weston Lewis	Hingham April 14, 1834	April 6, 1893	1867
Charles Hastings Allen...	Boston June 14, 1828	1868
*William Giles Harris....	Revere May 15, 1828	Oct. 29, 1897	1869
Melville Ezra Ingalls....	Harrison, Me. Sept. 6, 1842	1870

* Deceased.

¹ To July 1.² From July 1.

PRESIDENTS OF THE COMMON COUNCIL. — *Concluded.*

NAME.	Place and Date of Birth.	Died.	Years of Service.
Matthias Rich.....	Truro..... June 8, 1820	1871
Marquis Fayette Dickinson, jr.....	Amherst..... Jan. 16, 1840	1872
*Edward Olcott Shepard.	Hampton, N. H. ... Nov. 25, 1835	April 27, 1903	1873-74
*Halsey Joseph Boardman	Norwich, Vt..... May 19, 1834	Jan. 15, 1900	1875
John Quincy Adams Brackett.....	Bradford, N. H..... June 8, 1842	1876
*Benjamin Pope.....	Waterford, Ire..... Jan. 13, 1829	Sept. 24, 1879	1877-78
*William H. Whitmore...	Dorchester..... Sept. 6, 1836	June 14, 1900	1879
Harvey Newton Shepard.	Boston..... July 8, 1850	1880
Andrew Jackson Bailey..	Charlestown..... July 18, 1840	1881 ¹
*Charles Edward Pratt...	Vassalboro, Me... March 13, 1845	Aug. 20, 1898	1881 ² -82
*James Joseph Flynn....	St. John, N. B. 1835	Mar. 26, 1884	1883 ³
Godfrey Morse.....	Wachenheim, Germany, May 17, 1846.....	1883 ⁴
John Henry Lee.....	Boston..... April 26, 1846	1884
Edward John Jenkins....	London, England... Dec. 20, 1854	1885-86
David Franklin Barry....	Boston..... Feb. 29, 1852	1887-88
Horace Gwynne Allen...	Jamaica Plain..... July 27, 1855	1889-90
David Franklin Barry....	(See above).....	1891-93
*Christopher Francis O'Brien.....	Boston..... Feb. 17, 1869	April 25, 1899	1894-95
Joseph Aloysius Conry...	Brookline..... Sept. 12, 1868	1896-97
Timothy Lawrence Conolly.....	Boston..... October 5, 1871	1898
Daniel Joseph Kiley.....	Boston..... July 27, 1874	'99-1901
Arthur Walter Dolan....	Boston..... Sept. 22, 1876	1902-05

¹ To Oct. 27.² From Oct. 27.³ To June 11.⁴ From June 14.

* Deceased.

Alphabetical List of Members of the City Council, since the
Incorporation of the City.

BOARD OF ALDERMEN.

CHAIRMEN.

[The figures, being the two last of each year, indicate membership in those years. *Deceased.]

ALLEN, CHARLES H.....	86, 88	*MESSINGER, GEORGE W.,	65, 66, 68
*AMORY, THOMAS C., jr.....	63	*NORCROSS, OTIS.....	64
BARRY, DAVID F.....	99	*O'BRIEN, HUGH.....	79, 80, 81, 83
*BONNEY, PELHAM.....	56, 57	*O'BRIEN, MICHAEL J.....	1900
CARRUTH, HERBERT S.....	91	*PEIRCE, SILAS.....	59, 61
*CLAPP, OTIS.....	60	*RICH, THOMAS P.....	62
*CLARK, JOHN T.....	74, 75, 76, 77	ROGERS, HOMER.....	89
CONRY, JOSEPH A.....	198	SANFORD, ALPHEUS.....	94, 95
*CUTTER, LEONARD R.....	73	*SLACK, CHARLES W.....	67
DONOVAN, PATRICK J.....	87	STEBBINS, SOLOMON B.....	78, 82
DOYLE, JAMES H. 1901, 02, 03, 04		*TALBOT, NEWTON.....	70
DYAR, PERLIE A.....	97, 2 98	*WASHBURN, WILLIAM.....	55
*JAMES, BENJAMIN.....	69	WHELTON, DANIEL A.....	1905
*JENKINS, CHARLES E.....	71	*WHITTEN, CHARLES V.....	84, 85
LEE, JOHN H.....	92, 93, 96	*WIGHTMAN, JOSEPH M.....	58
LITTLE, SAMUEL.....	72	WILSON, WILLIAM POWER.....	90

MEMBERS OF BOARD OF ALDERMEN.

A

*Adams, Paul.....	3 54	Baldwin, John E.....	1904, 05
Adams, Wilbur F.....	99, 1900	Barr, Michael.....	86
*Alger, Cyrus.....	24, 27	Barry, David F.....	94, 95, 96, 97, 99
*Allen, Benjamin L.....	52, 54	*Baxter, Daniel.....	23, 24, 25
Allen, Charles H.....	85, 86, 87, 88	*Bell, George E.....	79, 80
Allen, Horace G.....	95, 96	*Bellows, John.....	25, 26, 27
*Allen, William W.....	59	*Benjamin, Asher.....	23, 26, 27
*Amory, Charles.....	40, 41	*Bent, Adam.....	31
*Amory, Thomas C., jr.,		Berwin, William.....	97, 98, 99
59, 60, 61, 62, 63		*Bigelow, Abraham O.....	75, 76
*Andrews, William T.....	40, 41	*Bigelow, Alanson.....	73, 74
*Anthony, Benjamin F.....	82, 83	*Billings, Samuel.....	22
*Armstrong, Samuel T.,		*Binney, John.....	31, 32, 33
28, 29, 30, 31		*Blake, George.....	25, 26
*Atkins, Ebenezer.....	58, 59, 60	*Boies, Jeremiah S.....	27
*Ayer, Joseph C.....	45	Bolton, Fred E.....	1903, 05
		*Bonney, Pelham.....	56, 57
		*Bowdoin, James.....	32
		Bowen, Patrick,	
		1900, 01, 02, 03, 04, 05	
		*Bradford, Rufus B.....	6 58

See note on page 180.

¹ From April 1 to October 1.

² From January 25 to April 1, and from October 1 to end of the year.

³ Elected, but did not qualify; declined to serve.

⁴ Declined to serve.

⁵ Died in office.

⁶ Resigned.

Bradlee, John T.....	69	Curley, James M.....	1904, 05
*Braman, G. T. W.....	70	*Curtis, George.....	81, 84, 85
*Braman, Jarvis D.....	67, 68	*Curtis, George A.....	58, 59
*Breck, Charles H. B., 77, 79, 80, 81		Cushing, Sydney.....	90
Bresnahan, Hugh W.....	1903, 04	*Cutter, Benjamin F.....	85
*Brewster, Osmyn.....	56, 57, 58	*Cutter, Leonard R.....	71, 72, 73, 74
Brick, Michael W.....	99		
*Briggs, Billings.....	47, 48, 49, 50, 51	D	
*Briggs, Harrison O.....	60	*Dana, Charles F.....	64, 65
*Brimmer, Martin.....	38	*Davies, Daniel.....	64, 65, 66
Bromberg, Edward J.....	1903, 04, 05	*Day, Frederick W.....	99, ¹ 1900
Bromwich, Charles M.....	86, 87	Dean, Josiah S.....	97
Brooks, William F.....	74	*Denio, Sylvanus A.....	63, 64, 65
*Brown, John.....	73	*Dennie, George.....	58, 59
Bryant, Charles H.....	94, 95, 96	Dever, John F.....	92, 93, 94, 95
*Bryant, John.....	25	Devlin, Thomas H.....	83
*Burnham, Choate.....	76, 77	*Dingley, John T.....	54, 56, 57
*Burrage, Alvah A.....	75, 76	Dixon Edward W.....	98, 99, 1900
		Doherty, Philip J.....	88
C		Donovan, Patrick J.....	85, 86, 87
*Caldwell, Joseph.....	80, 81, 82	Donovan, William F.....	96, 97
*Calrow, William H.....	56	Donovan, William J.....	96, 97
Capen, Samuel J.....	86, 87	*Dorr, Joseph H.....	23, 24, ³ 25
*Carney, Daniel.....	25, 26	Dowd, Thomas H.....	1902
*Carpenter, George O.....	70	Doyle, James H.	
*Carroll, William P.....	86, 87, ¹ 88		99, 1900, 01, 02, 03, 04
Carruth, Herbert S.....	90, 91	*Drake, Tisdale.....	54
*Carter, Solomon.....	57	*Drew, Joseph L.....	55
*Cary, Isaac.....	52, 53	*Dunbar, George.....	77
*Caton, Asa H.....	80	*Dunham, Josiah.....	34, 35, 36
Cauley, Edward L.....	1905	*Dunham, Josiah, jr.....	54, 55
Charles, Salem D.....	96, 98	Dyar, Perlie A., 95, 96, 97, 98, 1901	
*Cheever, James.....	56	*Dyer, John D.....	25
*Child, David W.....	23, 24		
*Clapp, Otis.....	59, 60	E	
*Clapp, William W., jr.....	64, 65	*Eddy, Caleb.....	23, 24
*Clark, Calvin W.....	51	Eddy, Otis.....	88, 89, 92
*Clark, James.....	40, 41	*Eliot, Ephraim.....	22
*Clark, John M.....	² 55	*Eliot, Samuel A.....	34, 35
*Clark, John T., 72, 73, 74, 75, 76, 77		*Ellis, Jabez.....	32, 33, 34
Clark, Louis M.....	1905	*Emerson, Charles.....	58, 59
*Clark, Moses.....	61, 63	*Emery, Hiram.....	73, 74
Cleary, Michael H.....	98		
*Cobb, Samuel C.....	68	F	
Codman, Franklin L. 97, 98, 99, 1900		*Fairbanks, Moses.....	68, 69, 72
*Codman, Robert.....	56	*Fales, Samuel.....	33, 34
Coe, Henry F.....	86	Farmer, Lewis G.....	91
Colby, John H.....	97, 99	*Farnam, Henry,	
*Connor, Christopher A.....	70		31, 32, 33, 37, 38, 39
Conry, Joseph A.....	98	Farwell, Frederick W.....	1902, 03
*Cooke, Benjamin F.....	55	*Faunce, George B.....	78
*Coodin, Robert.....	55, 70, 71	*Faxon, Francis E.....	60
*Crane, Larra.....	42, 44	*Fennelly, Robert.....	27, ¹ 28
*Crane, Samuel D.....	58, 59, 60, 66	*Fernald, Oliver G.....	84, 85
*Cumston, William.....	67	*Fiske, Benjamin.....	33
		*Fitch, Jonas.....	66, 67

¹ Died in office.² Resigned.³ Declined to serve.

- *Fitzgerald, John E.....77
 Flanagan, John J.....1903
 *Flood, Thomas W...90,91,92,93,95
 *Flynn, James J.....79, 80, 81
 Folsom, Albert A.....89, 90
 Folsom, Charles E., jr.,
 93, 94, 95, 96
 Folsom, William A.....92
 Fottler, Jacob.....92, 93, 94
 Freeman, James G.....86
 *Frost, Oliver.....53, ¹54, 57
 *Frost, William.....81, 82
 Frothingham, Henry A.,
 1903, 04, 05
- G**
- *Gaffield, Thomas....65, 66, 67, 73
 Gerry, E. Peabody.....1900, 01
 *Gibson, Nehemiah, 61,70,71,73,77
 *Gould, Frederick.....46, 47, 48
 *Gould, Salma E.....55
 Gove, Jesse M.....88, 89
 *Gove, Wesley A.....90
 *Grant, Moses.....48, 49, 50, 51
 *Greele, Samuel.....34, 35, 36
 Greenough, Malcolm S.....84
 Guild, Curtis.....78
 *Gurney, Nathan,
 34, 35, 36, 37, 38, 39, 40, 42
- H**
- *Haldeman, Cyrus S....81, 82, 83
 *Hall, Andrew J....74, 82, 83, 84
 Hall, Bordman.....94, 96
 *Hall, Jacob.....22
 *Hall, James.....28, 29
 *Hall, Samuel.....49, 50
 Hallstram, Charles W....93, 94
 *Hanson, James L....60, 61, 62
 *Harris, Isaac.....38, 39
 *Harris, James.....39
 *Harris, Richard D....31, ¹32
 *Harris, Thomas B....74, 75, 78
 Hart, Thomas N.....82, 85, 86
 *Hatch, Samuel.....57, 58, 61
 *Hathaway, John....45, 46, 47, 48
 *Hawes, Walter E....67, 69, 70
 *Hayden, Charles.....78, 79
 *Haynes, Tilly.....87
 *Hayward, Joseph H.,
 35, 36, 37, 38, 39
 *Head, George E....46, 47, ¹48
 *Head, Joseph.....22
 Heath, William B.....1902
 Hennessey, William J....1904, 05
- *Henshaw, Joseph L.....62, 63
 Hersey, Charles H.....81, 82, 84
 *Holbrook, Henry M.....50, 51
 *Holbrook, Jesse.....58, 59, 60
 *Hooper, Stephen.....23, ²24
 *Hulbert, Charles.....73
 *Hull, Liverus.....76
 *Hunting, Thomas,
 36, 37, 38, 39, 40, 41
- J**
- *Jackson, Eben.....56
 *Jackson, Francis.....26
 Jacobs, Francis W.....70
 *James, Benjamin,
 52, 53, 57, 58, 66, 67, 68, 69
 *Jenkins, Charles E.....70, 71
 *Jenkins, Joseph.....22
 *Jenks, Thomas L.....72
 *Jones, Thomas.....46, 47
 Jordan, Robert A.....1900, 01
 *Joy, Albion K. P.....55
- K**
- Keenan, Thomas F.....91, 92
 *Kelly, Daniel D.....79
 Kelly, John L.....1901, 02
 Kelley, Samuel.....88, 89
 *Kendall, Thomas.....28, 29
 *Kendall, Timothy C.....56
 Kendricken, Paul H.....83
 *Kimball, Moses.....51
 Kneeland, Fred J.....1904
- L**
- Leary, Edward J.....90, 91, 92
 *Leavitt, Benson.....41, 45
 Lee, John H.,
 87, 91, 92, 93, 94, 95, 96, 97
 *Leighton, Charles.....34, 35
 *Leighton, Edwin F....83, 84, ²85
 *Lewis, Weston.....91, 92
 *Lewis, Winslow....29, 30, 35, 36
 Linchan, Frank J.....1905
 Little, Samuel.....71, 72
 Lomasney, Martin M.,
 93, 94, 95, 1901, 02, 03
 *Longley, James.....42, 43, 44
 *Loring, John F....26, 27, 28, 29, 30
 Lott, William H.....97, 98
 *Lovering, Joseph.....22
 *Lowe, Abraham T.,
 40, 41, 42, 43, 44

¹ Resigned.² Died during term of office.

M

Maguire, John J.....	93
Maguire, P. James.....	86, 87
Mahoney John J.....	96
*Marsh, Robert.....	63, 64, 65
*Marshall, Josiah.....	25, 26
*Mayo, Noah, jr.....	66
McCarthy, Timothy E.....	1902
*McCleary, John B.,	
30, 31, 32, 35, 36	
*McDonald, John W.....	84
McDonald, Patrick F.....	99
McLaughlin, John A.,	
87, 88, 89, 90	
*McLean, Charles R.....	67, 78
*Merriam, Levi B.....	¹ 56
*Messinger, George W.,	
55, 64, 65, 66, 67, 68	
Meyer, George von L.....	91
Miller, George R.....	1901, 02
Mitchell, Michael J.....	92, 93
*Mooney, William L.....	93
Morton, Andrew M.....	84
Mullane, Jeremiah H.....	85
*Munroe, Abel B.....	51, 54
Murphy, James A.....	88, 89

N

*Nash, Nathaniel C.....	64, 65, 66
Nolan, James F.....	1903, 05
*Norcross, Otis.....	62, 63, 64
Norris, Michael W.....	1900, 01, 02
Norton, Joseph J.....	98, 1900, 01
*Nugent, James H.....	84, 85
*Nute, James.....	57, ² 58

O

*Ober, John P.....	48, 49, 52
*O'Brien, Hugh,	
75, 76, 77, 79, 80, 81, 83	
*O'Brien, Michael J.....	1900
O'Brien, Philip.....	1900, 01
*Odiorne, George.....	23, 24
*Odiorne, George.....	54
*Oliver, Henry J.,	
25, 26, 29, 30, 31, 32	
O'Toole, Frank J. 98, 99, 1904, 05	

P

Paige, Milton C.....	97, 98
*Parker, William, 42, 43, ² 45, 46, 47	

*Parmenter, George W.....	61, 62
*Patterson, Enoch.....	23, 24
*Paul, Joseph F.....	62, 63, 68
*Peirce, Silas.....	57, 58, 59, 60, 61, 63
*Perkins, James.....	50
*Perkins, Samuel C.....	¹ 78
*Perkins, Samuel S.....	45, 49, 50
*Perry, Lyman.....	52, ³ 53
*Peters, Francis A.....	74
*Pickering, John.....	28
*Pierce, Henry L.....	70, 71
*Piper, Solomon.....	50
*Plumer, Avery.....	71
*Plummer, Farnham.....	56
*Poland, William C.....	72
*Pope, Benjamin.....	79
*Pope, George W.....	70, 71
*Pope, William.....	45, 46, 48, 49
*Pope, William.....	75, 76
Porter, Edward F.....	65, 66
*Power, James.....	72, 73, 74, 75
*Pratt, Albert S.....	67, 68, 69, 70
Pratt, Laban.....	82
*Pray, Francis W.....	83, 84
*Pray, John F.....	61, 62
*Prescott, Charles J.....	74, 75
Presho, Edward W.,	
94, 95, 96, 97, 98, 99	
*Preston, Jonathan,	
43, 44, 46, 60, 61	

Q

Quigley, Edward L... 1902, 03, 04	
*Quincy, Samuel.....	36, 37, 39
*Quincy, Samuel M.....	73, 75

R

*Reed, Lyman.....	45
*Reed, Sampson.....	52, 53
Reed, William Gardner....	89, 90
*Regan, Martin.....	91
*Revere, Joseph W.....	33
*Rice, Lewis.....	69
*Rich, Otis.....	56, 57, 58
*Rich, Thomas P.....	52, 53, 61, 62
*Richards, Calvin A.....	62
*Richards, Francis.....	62, 68, 69
*Richardson, Thomas.....	37, 38
*Ricker, George D.....	71, 72
*Robbins, Edward H., jr.....	26
*Robinson, Josiah S.....	78, 79
*Robinson, Richard W.....	77
*Robinson, Simon W.....	44

¹ Died in office.² Resigned.³ Died before entering office.

*Rogers, Henry B.,
44, 48, 49, 50, 51
Rogers, Homer.....88, 89
*Russell, Benjamin...29, 30, 31, 32
*Russell, Nathaniel P...22, ¹25, 40
Rust, Nathaniel J.....91, 92

S

Sampson, George T.....76
Sanford, Alpheus.....93, 94, 95
*Savage, James.....27, 28, ¹34
*Savage, James S.....45
*Sayward, William.....72, 73
*Seaver, Benjamin.....²52
*Seaver, Nathaniel.....68, 69
*Shipley, Simon G.....45
*Short, John C.....88, 89
*Slack, Charles W.....66, 67
*Slade, Lucius,
77, 78, 79, 80, 81, 82, 83, 84
Slattery, Charles H...1902, 03, 04
*Sleeper, Jacob.....52, 53
*Smith, Benjamin.....51
Smith, Charles W...87, 88, 89, 90
*Smith, James.....85
Smith, Nathan G.....86, 87, 88
*Spaulding, John P.....78
*Spinney, Samuel R....61, 62, 63
*Sprague, George W.....64, 65
*Sprague, Thomas.....55
*Squires, Sidney.....72
Stacey, Benjamin F...89, 90, 91
*Stackpole, Stephen A.....72
*Standish, Lemuel M...63, 64, 65
Stebbins, Solomon B.,
73, 74, 75, 76, 78, 79, 82
*Stedman, Josiah.....43
*Stevens, Hiram A.....63, 64
*Stevens, John.....³32
Stewart, Joseph I.....1901, 03
*Sullivan, John H...86, 87, 91, 92
*Sumner, Timothy A.....57, ¹59

T

*Talbot, Newton....67, 68, 69, 70
*Talbot, Samuel, jr.....71
*Thompson, Francis.....76, 77
*Thorndike, George L.....80
*Tilden, Bryant P.....22
*Tilden, Joseph.....42
*Tileston, William.....32, 33
Tinkham, George H..1900, 01, 02
*Topliff, Samuel.....55

*Torrey, George W.....¹56
*Tucker, Joseph A.....79, 80, 81
*Tyler, John S.....63, 65, 66

U

*Upham, Phineas.....28
*Urann, Richard.....42, 43

V

*Van Nostrand, William T.....69
Viles, Clinton,
75, 76, 77, 78, 79, 80, 81

W

*Wait, Gilbert.....66
*Walbridge, Frederick G.....80
*Wales, Thomas B.....¹25, 27
*Warren, George W.....64
*Washburn, William.....54, ³55
*Webster, Redford.....¹25
Welch, William J.....83, 85
*Wells, Charles.....29, 30
*Wells, Charles A.....46
*Wells, John B.....37
*Welsh, Thomas, jr...25, 26, 27
*Wetmore, Thomas...33, 34, ³35
37, 38, 39, 41, 42, 43, 44, 47
Whelton, Daniel A.....1904, 05
*Whidden, Thomas J.....76, 78
*White, Benjamin F.....53
White, Clinton.....82
*White, Edward A...67, 68, 69, 71
*Whiting, James.....53
*Whiton, Lewis C.....78
*Whitten, Charles V.,
80, 81, ⁴82, 83, 84, 85
*Wightman, Joseph M...56, 57, 58
*Wilder, Charles W.....77
*Wilkins, Charles.....40, 41
*Wilkins, John H.....47, 48, 49
*Wilkinson, Simon.....43, 44
*Williams, George F.....54
*Williams, Moses.....30
*Willis, Clement.....59, 60
*Wilson, Elisha T.....61, 62
Wilson, William Power..88, 89, 90
Witt, Charles T.....93, 94, 95
*Woodberry, Charles.....55
*Woodman, Charles T.....55, 68
Woolley, Charles B.....90
*Woolley, William,
71, 72, 80, 81, 82, 83
*Worthington, Roland...74, 75

¹ Declined to serve.² Resigned as Alderman-elect to become Mayor.³ Resigned.⁴ Unseated.

COMMON COUNCIL.

PRESIDENTS.

*ADAN, JOHN R.....26, 27, 28	JENKINS, EDWARD J.....85, 86
ALLEN, CHARLES H.....68	KILBY, DANIEL J.....99, 1900, 01
ALLEN, HORACE G.....89, 90	LEE, JOHN H.....84
BAILEY, ANDREW J.,	*LEWIS, WESTON.....67
to October 27, 1881	*MARETT, PHILIP.... 37, 38, 39, 40
*BALL, JOSHUA D.....62	MORSE, GODFREY,
BARRY, DAVID F., 87, 88, 91, 92, 93	from June 14, 1883
*BIGELOW, JOHN P.....32, 33	*O'BRIEN, CHRISTOPHER F., 94, 95
*BLAKE, EDWARD.....41, 42, 43	*OLIVER, FRANCIS J.....24, 25
*BOARDMAN, HALSEY J.....75	*PICKMAN, BENJAMIN T...30, 31
BRACKETT, J. Q. A.....76	*POPE, BENJAMIN.....77, 78
*BRADLEE, J. PUTNAM....59, 60	*PRATT, CHARLES E.,
*BRADLEY, JOSEPH H.....61	from October 27, 1881, 82
*BRINLEY, FRANCIS.....50, 51	*PRESCOTT, WILLIAM.....22
*CHANDLER, PELEG W.....44, 45	*QUINCY, JOSIAH, jr....34, 35, 36
*CONNOLLY, TIMOTHY L.....98	*RICE, ALEXANDER H.....54
CONRY, JOSEPH A.....96, 97	RICH, MATTHIAS.....71
DICKINSON, MARQUIS F., jr...72	*SEAVER, BENJAMIN,
DOLAN, ARTHUR W.,	from July 1, 1847, 48, 49
1902, 03, 04, 05	*SHEPARD, EDWARD O.....73, 74
*FLYNN, JAMES J., to June 11, 1883	SHEPARD, HARVEY N.....80
*FOWLE, WILLIAM B., jr.....65	STEVENS, OLIVER.....56, 57
*GARDNER, HENRY J.....52, 53	STORY, JOSEPH.....55, 66
*HALE, GEORGE S.....63, 64	*WALDRON, SAMUEL W., jr....58
*HARRIS, WILLIAM G.....69	*WELLES, JOHN.....23
*HILLARD, GEORGE S.,	*WHITMORE, WILLIAM H.....79
1846, to July 1, 1847	*WILLIAMS, ELIPHALET.....29
INGALLS, MELVILLE E.....70	

MEMBERS OF COMMON COUNCIL.

A

*Abbot, Andrew.....51, 52	*Albertson, William S.....56
*Abbot, Samuel Leonard, 29, 30, 31	*Albree, John.....83, 84, 85
*Abbott, George W.....47, 48	Alexander, Harry O.....1901, 02
Abbott, Gideon B.....1903, 04, 05	*Alger, Cyrus.....22
*Abbott, Jacob.....73, 74	Allen, Charles H.....67, 68
*Adams, Aaron.....42, 43	Allen, Horace G.....88, 89, 90, 91
*Adams, Asa.....26, 27	*Allen, James B.....51, 52
Adams, Charles F.....97, 98	*Allen, Joseph.....63, 64, 65
Adams, Ebenezer.... 73, 74, 78	*Allison, John.....60
*Adams, Freeborn, jr....65, 71, 72	Allston, J. Henderson....94, 95
*Adams, George W.....28, 29	*Amee, Jacob....29, 30, 31, 32, 33
*Adams, Joseph T.....37, 41	*Amee, Josiah Lee Currell, 34, 39, 40
*Adams, Nathaniel.....63, 64, 65	*Amory, Jonathan... 22, 23
*Adams, Paul.....52, 53	*Amory, Thomas Coffin,
*Adams, Philip.....33	36, 37, 38, 39, 40, 41, 42
*Adams, Seth.....46	Anderson, Thomas J....72, 73, 75
Adams, Sidney E.....76	*Andrews, Henry.....35
Adams, Wilbur F.....97, 98	Andrews, Richard F., jr., 93, 94, 95
*Adan, John R., 23, 24, 25, 26, 27, 28	*Anthony, Benjamin F.....79, 80
*Ainsworth, Andrew..... ³ 61	*Appleton, Benjamin B..... ² 44
Albee, Charles I.....97, 98	*Appleton, Ebenezer.....28
	*Appleton, Samuel.....22

¹ Unsated.² Died in office.³ Resigned.

*Appleton, Samuel A.....	50	Barry, Edward P.....	89, 90
Armistead, Edward A., 98, 99,	1900	Barry, Edward W.....	74
Armstrong, William O.....	85, 86	Barry, James J.....	77, 78, 79
*Arnold, Charles.....	38	Barry, John H.....	57, 58
Arthur, Thomas.....	91, 92, 93	*Barry, Patrick.....	75
*Aspinwall, Samuel.....	26, 27, 28	Barry, Patrick H.....	1904
Athridge, Michael T.....	98	*Barry, William.....	22, 24, 25, 26, 27
Atkins, Charles A.....	98	*Bartlett, Daniel, jr.....	43, 48
*Atkins, Ebenezer.....	54	*Bartlett, John W.....	58, 59
*Atkins, John.....	49	Bartlett, Joseph L.....	94
Atwood, Frank S.....	99, 1900, 01	*Bartlett, Levi.....	31, 32, 33, 34, 37
Atwood, Lewis L. P.....	87	Bartlett, William E.....	81
Aubin, J. Harris.....	93	*Bassett, Francis.....	26
*Austin, Charles F.....	79, 80	*Bassett, Joseph.....	36
*Austin, Elbridge Gerry,	36, 37, 38, ² 39	*Batchelder, Edward E.....	67, 68, 69
*Austin, Samuel, jr.....	29, 30	Batchelder, John L.....	59, 60
*Ayer, Adams.....	70, 71	*Bates, Benjamin P.....	82
*Ayer, Joseph Cullen.....	42, 43, 44	*Bates, Ezekiel.....	39
B			
Bachelor, Thomas C.....	96	Bates, John L.....	91, 92
Bacon, George E.....	83, ² 84	*Bates, Joseph L.....	58, 59
Bacon, Horace.....	90, ² 91	*Bates, Martin.....	22, 23
*Bacon, John A.....	27, 28	Battis, George H.....	99, 1900, 01
Badaracco, Andrew A.....	99, 1900	Battis, George R. W.....	93, 94, 95
Bagley, A. Dudley.....	97, 98, 99	*Battles, Jason D.....	36, 37
Bagley, Frank E.....	88, 89	*Baxter, George, jr.....	67
Bailey, Andrew J.....	80, ² 81	*Bayley, Henry E.....	57, 58, 59
*Bailey, Davis W.....	57	*Bazin, George W.....	34
*Bailey, Ebenezer.....	31, 32, 35	*Beal, Alexander.....	74, 75
*Bailey, Edwin C.....	47, 48	*Beal, Benjamin.....	49, 50, 51
*Baker, Joel, jr.....	59	*Beal, Jairus.....	58, 59, 60
*Baker, John.....	26	Beal, James H.....	57, 58
*Baker, Ruel.....	33, 34, 35, 39, 40, 41	Beal, Leander.....	81, 82
*Baldwin, Aaron.....	23, 26	*Beal, Thacher.....	53, 54, 56
Baldwin, John E.....	94, 95, 96	Beal, Thomas P.....	85
*Ball, Jonas.....	66	*Bean, Aaron H.....	50, 51, 52
*Ball, Joshua D.....	61, 62	*Bean, Ivory.....	67, 68
*Ballard, Daniel.....	29, 30, 31, 38	*Bean, Jedediah P.....	55
*Ballard, John.....	24	*Bean, Nicholas J.....	63, 65
Banchor, George Y.....	96	*Bearce, Horace M.....	74
*Banister, John F.....	52, 53	Beatty, Charles E.....	1905
Banks, Walden.....	92, 93	Beck, Tobias.....	89
*Barker, Prescott,.....	58, 60, 61, 71	Beckford, George P.....	1901, 03
*Barnard, Charles.....	26	Beeching, Richard.....	62, 63, 76, 77
Barnard, Coolidge.....	77, 78	*Belknap, John.....	28
*Barnard, George M., jr.....	70	Belknap, Lyman A.....	68, 69
*Barnes, Hillman B.....	73, ¹ 74	Bell, Edwin D.....	97, 98
Barnes, Joseph H.....	70, 71	Bell, Tilton S.....	1903, 04, 05
Barnes, Joseph H., jr.....	95, 96	*Bell, William A.....	55
*Barnes, Loring B.....	62, ³ 63	*Bemis, Charles.....	24
Barr, Michael.....	76, 83	Bennett, George W.....	95
Barrett, William J.,	1901, 02, 03, 04, 05	Bennett, March G.....	1901, 02, 03
Barry, David F.....	80, 81, 82, 83, 84,	Bennett, William E.....	98, 99
85, 86, 87, 88, 89, 90, 91, 92, 93		*Bent, Adam.....	25, 26, 27
		*Bent, James.....	74, 75
		Berwin, William.....	93, 94, 95
		*Bethune, George.....	² 28
		*Betteley, Albert.....	58

¹ Died in office.² Resigned.³ Unseated and re-elected.

*Betton, Ninian C.....	28, 29, 30	Boyle, John J....	81, 82, 83, 93, 94
Bickford, Charles D....	70, 71, 72	Boynton, George W.....	88
Bicknell, William E.,		*Boynton, Horace E.....	82, 83
62, 63, 64, 70, 71, 72, 73		*Boynton, James.....	44, 47, 48
*Bigelow, Austin.....	80, 81, 82, 98	*Boynton, Perkins.....	42, 45
*Bigelow, George Tyler.....	43	Brackett, J. Q. A., ⁴	72, 73, 74, 75, 76
*Bigelow, John Prescott,		*Brackett, Richard.....	39, 40, 41
27, 28, 29, 30, 31, 32, 33		*Bradbury, Samuel A.....	52
Bigelow, Lucius A.....	56	*Bradford, Gamaliel.....	27
Bigelow, Lyman H.....	84, 85	*Bradford, Rufus B.....	56, 57
Binney, Matthew.....	53	*Bradford, William B.....	⁵ 22
Bird, Lewis J.....	63	*Bradlee, David W.....	22, 27
*Bishop, Robert.....	68, 70	*Bradlee, Henry E.....	66
*Blackmar, Wilmon W.....	72, 73	*Bradlee, John R.....	42, 43
*Blake, Edward, 33, 39, 40, 41, 42, 43		Bradlee, John Tisdale.....	63, 64
*Blake, James.....	33, 34	*Bradlee, Joseph.....	44, 45
*Blake, William.....	47, 48	*Bradlee, Josiah.....	25
*Blakemore, John E.....	79, 80	*Bradlee, Josiah Putnam,	
*Blanchard, Abraham W....	35, 36	48, 49, 50, 58, 59, 60	
Blanchard, George D. B.,	48, 49, 50	*Bradlee, Samuel.....	23, 24
*Blanchard, William.....	76, 77	*Bradley, Joseph.....	29
Blaney, Osgood C.....	90	*Bradley, Joseph H.....	60, 61
Bleiler, Frederick.....	73, 74	Bradley, Manassah E.....	93, 94
Bleiler, Frederick C.....	92	Bradley, Patrick H.....	99, 1900
*Bliss, Levi.....	30, 31	Bradley, Thomas B.....	1903, 04
*Blodgett, Luther.....	41, 42, 43	Bradt, Herman D.....	70, 71, 72
Blodgett, Warren K.....	76, 77	*Brady, Hugh E.....	84, 85, 86
Blume, Andreas, 83, 84, 85, 86, 87		*Bragg, Samuel A. B.....	60
*Boardman, Benjamin G....	60, 61	*Brainard, Edward H.....	54, 55
*Boardman, Charles.....	44, 45, 46	*Braman, Granville T. W.....	69
*Boardman, Halsey J....	73, 74, 75	*Braman, Jarvis D.....	65, 66
Boardman, William H.....	91	Brauer, Andrew.....	98, 99
*Boies, Jeremiah S.....	25, 26	*Brawley, John P.....	78, ¹ 79
*Boles, John.....	36, 37, ² 38	Brazzell, Eugene T.....	1903, 04
*Boles, Levi.....	54	*Breed, Aaron.....	36, 37
Bond, George H.....	83, 84	*Breed, Horace A.....	52, 53
*Bond, Sewall B.....	67, 69, 70	Breen, Daniel F.....	89, 90
Bonner, Dennis.....	62, 63, 70, 71	Brennan, Patrick H.....	98, 99
*Bonney, Pelham, 41, 42, 53, 54, 58		Brennan, Thomas.....	71, 72, 73
Bordman, John, jr.....	99	Bresnahan, Hugh W.....	96, 97
Borofsky, Samuel H.....	98	*Brewer, Nathaniel.....	48, 49, 50, 61
*Borrowscale, John.....	61, ³ 63	*Brewer, Thomas.....	26
*Bosworth, Hiram.....	51	Briggs, Frank H.,	
*Bourne, Abner.....	33	91, 92, 93, 94, 95, 96, 97	
*Bowdlear, Samuel G.....	62	*Brigham, Benajah.....	35, 36, 41
Bowen, Patrick.....	95, 96, 97	*Brigham, Frank E.....	84, 85
*Bowker, Albert.....	61, 62, 66	*Brigham, Levi.....	29, 30
*Bowker, Horace L.....	65	*Brimbecom, Nathaniel.....	80, 81, 82
Bowker, John E.....	79, 80, 81	*Brimmer, George W.....	22
*Bowker, John H.....	¹ 48	*Brinley, Francis, jr.,	32, 49, 50, 51
*Bowles, Hiram A.....	73	*Brinley, George.....	27
*Bowman, Alfonso.....	66, 67	*Brintnall, Benjamin...78, 79, ¹ 80	
Bowman, Robert H.....	87, 88	*Brintnall, Norman Y.....	77, 78
*Boyce, Cadis B.....	64, 65	Brock, James J.....	95, 96, 97
*Boyd, John P.....	23	Broderick, John H.....	99
Boyd, Thomas H.....	92	Brogan, Patrick F.....	91

¹ Resigned.² Declined to serve.³ Unseated and re-elected.⁴ Unseated.⁵ Declined to be sworn, did not qualify.

Bromberg, Edward J. 1901, 02
 Bromwich, Charles M. 83, 84
 *Brooks, Charles. 37, 38, 39, 40
 *Brooks, Charles J. 88, ¹89
 *Brooks, Edward. 26
 Brooks, George S. 97
 *Brooks, Noah. 23
 Brooks, Paul C. 90
 *Brooks, Peter C. 22
 Brooks, William F. 70, 71, 72
 *Brooks, William G. 47, 48, 49, 50
 Brown, Alfred S.,
 77, 78, 79, 80, 81, 82
 *Brown, Asa. 44
 *Brown, Benjamin B. 58
 Brown, Benjamin F. 89, 90, 91
 *Brown, Charles. 49, 50, 51
 *Brown, Charles H. 44, 45
 Brown, E. Gerry. 84
 Brown, Edward W. 1901, 02
 *Brown, Francis. 37, 38, 48, 49
 Brown, Frank B. 74
 Brown, Gilbert C. 63, 64, 65
 *Brown, James. 32
 Brown, John C. J. 61
 Brown, John F. 85, 86
 Brown, Joseph A. 62, 63
 Brown, Joseph B. 1903
 Brown, Thomas W., jr. 70, 71
 Brown, Walter C. 93
 Browne, John J. 94, 95
 Browne, William R. 91
 Bryant, Charles H. 90
 *Bryant, David. 54, 57
 Bryden, William R. 67, 68
 *Bryent, Walter. 46, 47, 48
 *Buckley, Joseph. 55, 56, 62, 63
 *Bullard, Asa. 22, 23
 *Bullard, Calvin. 37, 38
 *Bullard, Silas. 33
 *Bullock, Chauncy K. 95
 Bunten, Charles V. 79
 Bunten, Robert. 64
 *Burbank, Robert I. 55, 56
 *Burchstead, Benjamin. 42, 43
 Burditt, Charles A. 72, 73, 74, 75
 *Burgess, Charles S. 55, 58, 59
 *Burgess, William C.,
 59, 60, 65, 74, 75, 76
 Burk, Walter F. 83, 84
 Burke, John J. 1902
 Burke, Michael H. 84, 85
 Burke, William J. 76, 77, 78
 Burlen, Melanethon W.,
 89, 90, 91, 92
 *Burnham, Andrew. 52, 53
 Burnham, Lewis. 89, 90
 Burr, Herbert W. 1900, 01, 02

Burr, Sidney L. 87
 *Burr, Theophilus. 38
 *Burr, Theophilus, jr. 59, 60, 61
 Burrage, Albert C. 92
 *Burrage, William. 53
 *Burt, George L. 70, 71, 72, 73
 *Butler, Charles S. 68, 69
 Butler, Edward P. 85
 *Butler, Thomas C. 74
 *Butler, Timothy J. 95, 96
 *Buttrick, Cyrus. 42, 45, 53

C

*Cadigan, Edward C. 95, 96, 97
 Cadigan, George H. 1900, 01, 02
 Cadigan, John B. 91
 Cadogan, John D. 1903, 04, 05
 Callahan, Charles M. 1903, 04, 05
 Callahan, Michael T.,
 92, 93, 94, 95, 96, 98
 *Callender, Richard B. 49
 *Calow, William H. 51, 52
 Campbell, John A. 89, 90
 Cannon, John. 79
 *Cannon, John J. 82
 Cannon, Patrick. 88, 89
 *Cannon, Peter. 77, 78
 Carley, William J. 1900
 *Carlisle, George. 46, 47
 Carnes, William R. 45
 *Carney, Michael (Wd. 2) 67, 68
 *Carney, Michael (Wd. 7) 66, 67
 *Carpenter, William,
 59, 60, 62, 63, 64
 Carr, Daniel, jr. 61
 Carroll, Charles. 90, 91, 92
 Carroll Henry B. 97, 99
 Carroll, Joseph H. 86
 Carroll, Michael J. 87, 88, 89
 *Carroll, Patrick J. 94, 95
 Carruth, George W. 1905
 *Carruth, Nathan. 36, 37
 Carstensen, Henry. 87, 88
 Carter, Joseph F. 1901, 03, 04
 *Carter, Richard B. 47, 48, 49
 *Carter, Solomon. 50, 51
 *Cary, Alpheus. 28
 *Cary, Isaac. 43, 44
 *Casey, Frank. 88, 89
 Casey, James J. 97, 98, 99
 Casey, John T. ²72
 Casey, Joseph J. 90, 91
 *Cassidy, Patrick L. 83, 84, 85
 *Caton, Asa H. 72, 73, 74
 Cauley, Edward L. 1901, 02, 03
 Cavanagh, George H. 79
 *Caverly, Charles, jr. 66, 67

¹ Died in office.² Unseat ed.

- *Cawley, Dennis, jr. 66, 67, 74, 75
 *Center, John. 32
 Chain, Elmer E. 96
 Chamberlain, David B. 98, 99
 Chamberlain, John T. 87, 88
 Chance, Charles J. 89
 *Chandler, Peleg W. 43, 44, 45
 *Chapin, David. 50, 51, 52
 *Chapman, Jonathan,
 35, 36, 37, 38, 39
 Cherrington, William P. 85, 86
 *Chessman, Samuel. 31, 32, 33, 34
 Chester, William E. 1905
 Chickering, Munroe. 82, 83
 *Child, Dudley R. 80, 81, 82
 *Child, Linus M. 62
 *Child, Stephen. 36
 *Chipman, George W. 54, 55
 Christal, James. 79, 80
 *Clapp, George P. 62
 *Clapp, Horace B. 80, 81
 *Clapp, Howard. 78, 79, 80, 81
 *Clapp, Otis. 44, 45, 46
 *Clapp, William, W., jr. 59, 60
 *Clark, Benjamin. 25, 26, 27
 *Clark, Calvin W. 49, 50
 Clark, Charles E. 92
 Clark, Edward P. 90, 91
 Clark Henry S. 1902, 03
 *Clark, James. 31, 32, 33
 *Clark, John M. 54
 Clark, Louis M. 87, 88, 89
 Clark, Thomas F. 1901, 02
 *Clark, William A. 61
 Clarke, Isaac P. 75, 76, 77
 *Clarke, Manlius S. 49, 50
 *Clatur, Alfred A. 71, 72
 *Coburn, Daniel J. ¹ 56
 Cobb, James J. 57, 58
 Cochran, James A. 92, 93, 94
 Cochran, Samuel J. 86, 87, 88
 Codman, Franklin L. 95, 96
 Coe, Henry F. 77, 78, 79, 80, 85
 *Coffin, George W. 22
 *Coffin, Nathaniel W. 46
 *Cofran, George. 46, 48, 49
 Colbert, Edward F. 1904
 Colby, Alfred H. 96
 *Colby, John F. 78, 79
 Colby, John H. 93, 94, 95
 Cole, Albert F. 69
 Cole, Milford J. 69
 *Cole, Morrill. 54
 Coleman, George F. 94, 95
 Coleman, Jeremiah F. 87
 *Collamore, John, jr. 32
 *Collins, Charles C. 93
 Collins, Humphrey J. 1904, 05
 Collins, John B. 93, 94
 Collins, John F. 1903, 04, 05
 Collins, Michael D. 74, 75
 Collins, Michael W. 93, 94
 *Collins, Patrick. 72, 73
 Collins, Thomas J. 98, 99
 Collison, Harvey N. 83, 84, 85
 Colman, Clement H. 1903, 04
 *Colman, Moses. 64
 Comerford, John. 88
 *Conant, Nathan D. 69
 Conboy, James J. 1904, 05
 *Coney, Jabez. 47, 50
 Conley, Charles C. 53, 54
 Conlin, Christopher P. 81
 *Connell, Joseph P. 81, 82, 84
 Connolly, Bartholomew J. 86, 87
 Connolly, Timothy L.,
 96, 97, 98, 99, 1900
 *Connor, Christopher A. 66, 67
 Connor, Daniel F. 94, 95
 *Connorton, Martin F. 94, 95, 96
 Conry, Joseph A. 95, 96, 97
 Conway, John J. (Ward 3),
 1902, 03, 04, 05
 Conway, John J. (Ward 23),
 1902, 03, 04
 Coogan, Thomas F. 1905
 *Cook, Charles Edw., 42, 43, 44, 45
 Cook, Sherwin L. 1904, 05
 *Cook, Zebedee, jr. 35
 Coolidge, David H. 63, 64
 *Coolidge, Joseph. 22, 23, 24, 25
 *Coolidge, William D. 47, 48
 *Copeland, Elisha, jr. 39
 *Cornell, Walter. 28, 29
 Cose, William E. 1905
 Costello, Edward H. 94, 95, 96
 Costello, Michael W. 79, 81
 Costello, Patrick H. 85
 *Cotter, John J. 90
 Cotton, Henry W. B. 81, 82
 Coughlin, George F. 1904, 05
 Coughlin, James H. 91, 92
 *Cowdin, Robert,
 42, 43, 53, 54, 59, 60, 61
 Cowin, Frank H. 98
 Cox, Guy W. 1902
 Cox, Robert. 77, 78
 Coyle, George J. 75
 Coyle, Patrick. 86, 87, 88
 *Crafts, John W. 46
 *Cragin, Daniel. 56
 *Cragin, Lorenzo S. 55
 Craig, John W. 1904, 05
 Crandall, H. Burr. 67
 *Crane, Horatio N. 39, 40
 *Crane, Larra. 30, 31, 32, 33

¹ Resigned.

- *Crane, Samuel D.....49, 50, 51
 Cressy, Myron D.....91, 92
 *Critchett, Thomas.....48, 49
 Crocker, George U.....95, 96
 *Crocker, Uriel H...74, 75, 76, 77, 78
 Crockett, Edward S.....95
 *Crockett, George W.....43, 44
 *Crockett, Seldon.....61, 62
 Cronin, Patrick H.....80, 81
 Cronin, William J.. 97, 98
 Crook, John E.....1903
 *Crosby, Frederick.....49
 *Crosby, Sumner...56, 61, 62, 65
 *Cross, John.....77
 Crowley, James K.....69, 74
 Crowley, Joseph F.....1904
 Crowley, Timothy J...93, 94, 95
 Crowley, William A. H.,
 1902, 03, 04, 05
 *Crowninshield, F. B...42, 43, 44
 *Cruft, Edward, jr.....34, 35
 Cuddy, William H.....98, 99
 *Cudworth, Samuel S.....73, 74
 *Cullen, Bernard.....62, 63
 *Cumings, Bradley N.....38, 51
 *Cummings, Cyrus.....45
 *Cummings, John A.....53
 Cummings, Prentiss...81, 82, 83
 *Cumston, William.....63, 64
 *Cunningham, A., jr.....28, 29
 *Cunningham, Nathaniel F...34
 Cunningham, William...71, 72
 Curley, Daniel J., jr.....1905
 Curley, Hubert B.....92
 Curley, James M.....1900, 01
 *Curley, John J.....98, 99, 1900
 Curley, William H.....¹1903
 *Curry, Francis W.....84
 Curry, John L.....1901, 02, 03
 Curtis, Charles F.....75, 76
 *Curtis, Charles P...23, 24, 25, 26
 *Curtis, Thomas B.,37, 38, 43, 44, 45
 Curtis, William M.,1900, 01, 02, 03
 Cushing, Albus R.....75, 76
 *Cushing, Henry W.....46, 47, 48
 *Cushing, John.....50, 51
 Cushman, Sidney.....88, 89
 *Cushman, Rufus.....74, 75
 *Cutler, Amos.....52
 *Cutler, Lucius A.....62, 63
 *Cutter, Ammi.....34
 *Cutter, Samuel L.....37
- D**
- Dacey, James F.....74
 *Dacey, John.....60, 61
 *Dacey, Timothy J.....72, 73
 *Dale, Ebenezer.....50, 51
 *Dall, William.....42
 Dallow, William, jr.....97
 *Dalton, Henry L.....56, 57
 Dalton, Philip S.....1904
 Dalton, Thomas H.....1903
 Daly, James F.....81, 82
 Daly, John H.....97
 *Daly, William A.....85
 Damon, George L.....75
 Damrell, John S.....57
 *Dana, Otis D.....81, 82
 *Danforth, Isaac.....29, 30
 *Danforth, James H.....77, ¹78
 Daniels, Nathan H.....69
 Darrow, Charles.....72, 73
 *Darrow, George P...64, 65, 66, 68
 *Dascomb, Thomas R.....33, 34
 *Daunt, John A.....91, 92
 Davenport, Hartford.....72
 Davenport, Oliver F.,97,1900,01,02
 Davern, James F.....86, 87
 Davies, Daniel.....61, 62, 63
 Davis, Charles G.....73, 74
 *Davis, David P.....69
 Davis, Francis A.....76
 *Davis, George.....45
 *Davis, Henry...43, 44, 48, 49, 50
 Davis, Herbert C.....²77
 *Davis, J. Amory.....54
 *Davis, John.....54
 *Davis, Jonathan.....22, 23, 24
 *Davis, William A.....93, 94
 Davis, William W.....94
 *Davison, Elias E.....61, 62
 Day, Frederic B. (Wd. 4)...77, 78
 Day, Frederic B. (Wd. 1)...74, 75
 *Day, Marcellus.....76
 *Dean, Benjamin.....65, 66, 73, 74
 *Dean, Benjamin W.....83
 Dean, Josiah S.....91, 92
 Decatur, George W.....²71
 *Dee, John H.....77
 *Demerest, Samuel C.....45
 *Demond, Charles.....53, 54
 Dempsey, John F.....97
 *Denio, Sylvanus A.....61
 *Denney, Thomas J.,
 78, 79, 80, 81, 82, 83, 84, 85, 86
 Dennis, Charles W.....96, 97, 98
 *Dennison, James.....45
 *Denny, Daniel.....45, 46
 *Denny, George P...68, 69, 73, 74
 *Derby, Elias H.....30
 Desmond, Cornelius F.,
 87, 88, 89, 94
 Desmond, John F.....98
 *Devereux, John N.....75, 76
 *Devine, James...70, 71, 72, 79, 80

¹ Resigned.² Unseated.

Devlin, Thomas H., 78, 79, 80, 81, 82	Donovan, William F.....	92, 93
Dewey, Henry S.....	Donovan, William G.....	1905
*Dexter, Franklin.....	Donovan, William J.....	91, 92
Dexter, George S.....	*Doolittle, Lucius.....	40
Dexter, John B., jr.....	*Dorr, Joseph H.....	26
*Dexter, Theodore.....	*Dorr, Samuel.....	27
*Dickenson, Daniel.....	*Dorr, William B.....	35
Dickinson, M. F., jr.....	*Dorrance, Oliver B.....	51
*Dillaway, William.....	*Dowd, Daniel.....	² 72
Dillon, Francis H.....	Doyle, William H.....	99, 1900
*Dimmock, John L.....	*Drake, Andrew.....	22
*Dingley, John T.....	*Drake, Henry A.....	62, 63
Dinsmore, Thomas.....	*Drake, Jeremy.....	38, 42, 43, 44
Dirksmeyer, Charles H.....	*Drake, Tisdale.....	47, 48, 49, 58, 59
†Dixon, Edward.....	Draper, Edward F.....	92, 93
†Dixon, Edward W.....	*Dresser, Jacob A.....	56, 57
*Dodd, Benjamin.....	Drew, Edward E.....	89, 90
Dodd, Horace.....	*Drew, Elijah.....	58
*Dodd, James.....	*Drew, Joseph L.....	53, 54
*Doe, Howard A.....	Driscoll, John J.....	1904, 05
*Doggett, John.....	Driscoll, Michael J.....	68
*Doherty, Cornelius.....	Drummond, William J. 1903, 04, 05	
Doherty, Cornelius.....	*Drury, Gardner P.....	¹ 53
*Doherty, Cornelius F., 79, 80, 81, ¹ 83	*Dryan, John.....	78
*Doherty, Daniel.....	*Dudley, James H.....	43, 44
Doherty, Francis J.....	*Dudley, Otis B.....	79, 80, 81
Doherty, James A.....	Dugan, John.....	96
Doherty, James D.....	*Duggan, John A.....	75, 77
Doherty, James J.....	*Duggan, Thomas H.....	86, 87, 88
*Doherty, John, 1st.....	*Dumond, John B.....	97
Doherty, John, 2d.....	*Dunbar, Peter.....	40
*Doherty, Joseph.....	*Dunham, Josiah.....	33
*Doherty, Neil.....	*Dunham, Josiah, jr., 37, 49, 50, 51	
Doherty, Neil F.....	Dunn, Edwin F.....	86, 87
*Doherty, Thomas.....	Dunn, John H.....	95, 96, 97, 98
*Doherty, Thomas H.....	*Dunnels, Amos A.....	55, 56
Doherty, William J.....	*Dupee, Charles.....	53, 54, 58
Dolan, Arthur W.,	*Dupee, Horace.....	35, 36, 37
1900, 01, 02, 03, 04, 05	*Durant, Henry F.....	53
Dolan, Bartholomew.....	*Dutton, Henry W.,	
Dolan, Charles H., 87, 88, 89, 91, 92	42, 43, 44, 45, 46, 47	
*Dolan, Thomas.....	Dyar, Perlle A.....	89, 90
Donahoe, George A.....	*Dyer, Ezra.....	25, 26
Donahoe, Charles W.....	*Dyer, John D.....	23, 24, 27, ¹ 28
Donnelly, Daniel J.,	*Dyer, Oliver.....	44
98, 1900, 01, 02, 05		
*Donnelly, Eugene C.....		
*Donnelly, James J.....		
Donnelly, James J.....		
Donnelly, Robert.....		
Donohue, John W.....		
Donovan, James.....		
Donovan, James H.....		
Donovan, John L.....		
*Donovan, Michael J.....		
Donovan, Patrick J.....		
Donovan, Thomas F.....		
*Donovan, Timothy J.....		

E

Egan, Michael J.....	1904, 05
Agar, Jeffrey R., jr.....	94
Eaton, Frederic.....	90, 91
*Eaton, William (Wds. 1 and 3),	
	36, 38, 46
*Eaton, William (Wd 12).....	46, 47
*Eaton, William G.....	36, 37
Eddy, Charles E.....	98, 99
Eddy, Otis.....	81, 82, 83
*Edmands, Benjamin F.....	61, 62

† Same person.

¹ Resigned.² Died in office.

- *Edmunds, George W.....36
 *Edwards, Henry.....36, 37, 38
 *Edwards, Pierpont.....73, 75
 Egan, John F.....1901, 02
 Egan, John J.....86
 *Eldredge, Edward H.....52
 *Elliot, John.....23, 24, 25, 27
 *Elliott, William W.....64, 65
 *Ellis, Ebenezer.....36, 37
 *Ellis, Jabez.....30, 31
 *Ellis, Jonathan.....42, 43, 44
 *Ellis, Rowland.....38
 *Ellis, Samuel.....29, 30
 *Ellis, William J.....66
 *Emerson, Charles.....50, 57
 Emerson, Freeman O.....93, 94, 95
 *Emerson, Romanus.....43
 Emerson, William H., 67, 68, 69, 70
 Emery, Fred A.....99, 1900
 *Emery, Stephen L.....71, 72
 Emery, Thomas J.....81, 82, 83
 *Emmes, Samuel.....39, 40, 41, 42
 *Emmons, John L.....46
 *Emmons, Joshua.....22
 Emmons, William H. H....84, 85
 *English, William.....85, 86
 Erskine, Bedfield.....85, 86
 *Erving, Edward S.,
 41, 43, 44, 46, 47, 48, 51, 52
 *Eustis, William T.,
 33, 34, 35, 36, 42, 46
 *Eveleth, Joseph,
 26, 27, 28, 29, 30, 31, 32, 33
 *Everett, Otis.....28, 29, 30, 31
 *Everett, Sidney B.....92, 93, 94
 Ewell, Fred A.....1903, 04
- F**
- Fagan, James.....77
 *Fallon, John C.....61, 62
 Fallon, Thomas F.....85, 86, 88
 Fallon, William H.....93
 Falvey, Dennis J.....96, 97, 98
 *Falvey, John J.....96
 Fanning, Robert C.....88, 89
 Farley, Charles B.....55
 *Farley, Noah W.....65, 66
 Farmer, Lewis G.....84
 *Farnsworth, Amos.....25, 26
 *Farnsworth, Ezra.....56
 *Farnam, Henry.....23
 Farrar, D. Foster.....84, 85, 86
 Farrell, Edward.....92
 Farren, Patrick H.....64
 Farrington, William M., 95, 96, 97
 Farwell, Frank F....80, 81, 82, 83
 Farwell, Frederick W.....97, 98
 *Faxon, Francis E.....57, 58, 59
 *Faxon Isaiah.....49, 50
 *Faxon, Nathaniel.....26
 Faxon, Theodore C.....71, 72
 *Fay, Richard S.....35
 Fay, Thomas J.....1903, 04
 *Felt, George W.....47
 Felt, J. Augustus.....75, 76, 77
 *Fennelly, Robert.....25
 *Fenno, John.....25, 26
 *Fenton, John D.....98, 99, 1900
 Ferber, J. Bernard.....1904
 *Fernald, Oliver G.....77, 78
 *Fessenden, Benjamin.....52
 *Field, Walbridge A.....65, 66, 67
 Fields, Edwin S.....94, 95
 Finneran, William F.....92, 93
 Finnerty, Edward.....83, 84
 *Firth, Abraham.....76
 *Fisher, George A.....79, 80
 Fisher, George N., jr., 85, 86, 87
 Fisher, Henry S.....93, 94
 Fisher, Horace B.....62, 1 63
 *Fisher, Oliver.....25, 26, 29
 *Fisher, Willard N.....43, 44
 *Fisk, Edward P.....82, 83, 84, 85
 Fisk, William C.....81, 82
 *Fiske, John M.....63, 64
 *Fitch, Jeremiah.....24
 *Fitch, Jonas.....59, 60, 64, 65
 *Fitch, Morris C.....61, 62, 63
 Fitzgerald, Edward F., 1901, 02, 03
 Fitzgerald, Florence H.....1905
 Fitzgerald, Henry S.....1901
 Fitzgerald, James E. (Ward 2),
 82, 83, 84
 Fitzgerald, James E. (Ward 5),
 1903, 04
 *Fitzgerald, John E.....72, 75
 Fitzgerald, John F....92
 Fitzgerald, Michael H.....1905
 Fitzgerald, Thomas F....1904, 05
 Fitzgerald, William T. A.....97
 Fitzpatrick, John B., 80, 81, 82, 83
 *Fitzpatrick, Thomas J.....75, 2 76
 Flaherty, John J.....1902, 03
 Flanagan, Daniel L.....1900, 01
 Flanagan, John J.....97, 98
 *Flanders, William M.,
 68, 69, 70, 71, 72
 *Flatley, Michael J.....73, 74
 *Fletcher, Henry W.....44
 *Flint, Joshua B.....31, 32
 Flint, Waldo.....3 28
 Flynn, Cornelius J.....92, 93
 Flynn, Dennis A.....77, 78
 Flynn, George A....99, 1900, 01, 02
 *Flynn, James J.....65, 66, 68, 69,
 71, 72, 73, 74, 75, 76, 77, 4 81, 2 83

1 Unseated and re-elected.

2 Died in office.

3 Resigned.

4 Unseated.

*Flynn, John F.....	65, 66	*Gardner Francis.....	47, 48, 49
Folan, Martin T., 80, 81, 85, 86, 89		*Gardner, Henry J....	50, 51, 52, 53
*Foley, Henry W.....	61, 62	*Gardner, John.....	44, 46
Foley, William J.....	1903, 04, 05	Garland, George A.....	95
*Follett, Dexter.....	40	Garland, John J., jr.....	95
Folsom, Charles E., jr.....	91, 92	Gaskins, Nelson G.....	91
Folsom, Paul F.....	98	Gavin, Arthur L.....	1902
Forbush, Albert W.....	92	Gavin, William H.....	1901
*Ford, William C....	50, 57, 58, 59	Gay, Albert.....	³ 68, 69, 70
Ford, William H.....	81, 82	*Gay, George.....	27
*Forristall, Ezra.....	⁵ 53	Gaylord, Frank E.....	1901, 02
Foss, William A., 83, 85, 86, 87, 88		Gethro, Frank J.....	1903, 04, 05
Foster, Alfred D.....	84	*Gibbens, Daniel L., 22, 28, 29, 35, 36	
Foster, John R.....	95, 96	Gibbons, John F.....	99, 1900
*Foster, William.....	¹ 31	Giblin, John H.....	70
Fottler, Jacob.....	85, 86, 87	Giblin, John H.....	99, 1900
*Fowle, Henry, jr.....	² 28	*Gibson, Kimball.....	43, 44, 45
*Fowle, James.....	43	*Gibson, Nehemiah.....	57, 58
*Fowle, Joshua B.....	³ 43	*Gilbert, Samuel, jr.....	33
*Fowle, William B., jr., 60, 62, 65		Gilbert, Sylvester P.....	55, 56
*Fowler, George R.....	87	*Gilbride, Michael B.....	90, 91
Fowler, Harry B.....	1905	*Gill, Perez.....	28, 29, 30, 31
*Fox, Horace.....	² 28	*Gillespie, Neil J.....	² 88
Fox, James W.....	76	Gilligan, Hugh.....	91
*Foye, John W.....	71	*Glancy, John.....	62, 63, 64
*Francis, David.....	23	Gleason, William J.....	1904, 05
*Franklin, Benjamin.....	68	Glynn, Theodore A.....	1903
Fraser, John W.,		*Goddard, William.....	24, 25
76, 77, 82, 83, 84, 85, 88, 89		*Gogin, Thomas.....	64, 67
*Frederick, Jabez., 59, 60, 61, 62, 63		*Going, George.....	69, 70
Freeman, James G., 80, 81, 82, 83, 84		*Goldthwait, John.....	74, 75
*French, Benjamin.....	57, 58	Gomez, Joseph B.....	³ 81, 87
*French, Charles.....	31, 32	Good, Jeremiah J.....	1902
*French, George P.....	58, 66, 67	*Good, John.....	82
*French, John.....	22	Good, Joseph P.....	1904, 05
*French, John D. W....	82, 83, 84, 85	Good, William E.....	1900, 01
*French, Jonas H.....	53, 55, 56	Goodenough, Henry B.,	
Frizzell, William H.....	82	89, 90, 91, 92, 93, 94	
*Frost, Henry.....	86, 87	*Goodhue, Samuel.....	29
*Frost, Jairus A.....	55	*Goodman, James.....	83, 84, 85
*Frost, Oliver.....	56	*Goodnough, Jacob N.....	90
*Frost, Walter.....	29	Goodwin, Daniel.....	60
*Frost, William.....	69, 70	*Goodwin, William F.....	53, 54
*Frothingham, G. W....	46, 47, 48	Gordon, George F.....	74
*Frothingham, Samuel.....	24, 25	*Gordon, George W., 35, 36, 37, 38, 539	
*Fuller, Abraham W.....	25	Gordon, William.....	91
*Fuller, Henry W.....	74	*Gore, Christopher.....	29, 30
Furlong, Nicholas.....	79	Gore, Frederick S.....	92
		*Gore, Stanley.....	62
		Gormley, Patrick F.....	92, 93, 94
		*Goss, Emory.....	49, 50
		*Gould, Benjamin A., 34, 35, 36, 37	
		*Gould, Frederick.....	28, 31
		*Gould, Thomas.....	27, 28, 29, 30
		*Gove, Austin.....	55
		Gove, Jesse M.....	81
		*Gove, Robert J.....	1902, 03

G

Gaddis, Michael E.....	95, 96, 97
*Gaffield, Thomas.....	64
*Gallagher, James H....	83, 84, 85
*Gallagher, John.....	85, 86, 87
*Gallagher, Peter J.....	87
*Gallagher, William.....	63, 64
*Gardiner, Henry D.....	53

¹ Declined.² Seat declared vacated on acceptance of a city office.³ Unseated.⁴ Died in office.⁵ Resigned.

Grady, Thomas J.....1900, 01, 02
 Grady, William P.....1903, 04
 *Grafton, Daniel G.....66, 67
 *Gragg, Isaac P.....71, 72, 76
 *Gragg, Washington P.....30, 31
 *Graham, James B., 76, 84, 85, 86, 90
 *Graham, William T.....89, 92, 93
 Grant, Frederick.....61
 *Grant, Moses,
 35, 36, 37, 38, 39, 40, 41, 42
 Grant, W. McG.....1900
 Graumann, John.....1902, 03, 04
 *Gray, Henry D.....¹28, 34, 35
 Gray, Hollis R.....61, 68, 69, 70, 76
 *Gray, Joel.....65
 *Gray, John C.....24, 25, 26, 27, 28
 *Gray, Solomon S.....66
 *Greeley, Philip, jr.....37, 40, 48
 *Green, John, jr.....35, 45, 46, 47, 48
 Green, Thomas H.....84
 Greenough, Malcolm S.,
 79, 80, 81, 82, 83
 *Greenough, William W., 47, 48, 49
 Griffin, John H.....90, 91, 93, 94
 *Grosvenor, L. P.....26, 37, 38
 Guild, Curtis.....75, 76
 *Guild, Samuel E.....47

H

Hagar, Eugene B.....80, 81
 *Haggerty, Roger.....87, 88
 Hahlo, Maurice J.....89
 *Hale, Elam W.....66
 *Hale, George S.....57, 63, 64
 *Hale, Theodore P.....51, 52
 Haley, James F.....95, 96
 Hall, Albert H.....89, 90, 91
 Hall, Andrew.....65, 67, 69, 70
 *Hall, Andrew J.....73
 *Hall, Andrew T.....43, 44, 45
 Hall, Charles H.....93, 94, 95
 *Hall, Daniel.....55
 *Hall, Edward F.....58
 Hall, James, jr.....76
 *Hall, Martin L.....53, 54
 *Hall, Samuel W., 44, 45, 46, 47, 48
 *Hallet, George.....25, 26, 27, 32
 Hallstram, Charles W.....90, 91, 92
 Ham, Lemuel M.....78
 Ham, Martin L.....76, 77
 *Hamblen, David.....52
 Hamilton, James B.....90
 *Hammond, Nathaniel .38, 39, 40
 Hancock, Martin M.....79, 80
 Hanley, Matthew J.....1904
 Hannan, William E.....1900, 01, 02
 Hanrahan, Bernard F.....1905

*Hapgood, Lyman S.....60, 61
 Harding, Herbert L.....84, 85, 86
 *Harding, William B.....41
 *Harding, William L.....81, ²82
 Harlow, Ezra.....56
 *Harmon, Walter.....75
 Harrigan, Jeremiah.....75
 Harrington, Edward J.....87
 *Harrington, Henry W.....73, 74
 *Harrington, W. A.....47, 48, 49, 50
 Harrington, William F.....98
 Harrington, William G.....1904
 Harris, Charles E.....89, 90
 *Harris, Isaac, ¹28, 35, 37, 41, 43, 44
 *Harris, James.....35, 36, 37, 38
 *Harris, Joseph, jr.....32, 33, 34
 *Harris, Leach.....30, 31
 *Harris, Samuel.....44
 *Harris, William G.....55, 57, 68, 69
 Harrison, Samuel J.....81, 82
 *Harrod, Noah.....46, 47
 Hart, Michael F.....98, 1900, 01, 02
 Hart, Thomas N.....79, 80, 81
 Hart, William H.....72
 *Hartshorn, E. P.....24, 32, 33
 Harvey, William E.....97, 98, 99
 *Haskell, Daniel N.....49, 50, 51, 52
 *Haskell, Elias.....23, 24
 *Haskell, Levi B.....30, 31, 32
 *Haskell, William O.....37
 *Hastings, Edmund T.....37
 *Hastings, Joseph S.,
 23, 24, 25, 26, 31, 32, 33, 34
 Hatch, Benjamin F.....89, 90
 *Hatch, Henry.....26, 30, 31, 32
 *Hatch, Samuel.....53, 54, 55, 56
 *Hatch, Windsor, 2d.....62
 Hathorne, Edward J.....83, 84, 85
 *Haughton, James.....39, 40, 41
 *Haven, Calvin W.....45
 *Haviland, Thomas.....46, 47, 48
 *Hay, Joseph.....30, 31, 32
 *Hayden, William.....42, 43, 44, 45
 *Hayes, James B.....88, ³89
 Hayes, John T.....79
 *Hayes, John W. (Wd. 16), 86, 87, 88
 *Hayes, John W. (Wd. 2).....94
 Hayes, Walter L.....89, 90, 91
 Haynes, Henry W.....58
 Haynes, John C.....63, 64, 65, 66
 *Hayward, Ebenezer.....32
 *Hayward, James.....45, 46
 Hazelwood, Hammond B.....1903
 Healy, John J.....92
 *Healy, John P.....41, 42
 *Healy, Joseph.....79, ²80
 Healy, William C. S.....1900

¹ Declined.² Died in office.³ Unseated.

Heath, Benjamin.....	72	*Hosley, Henry E.....	80, 81
Heffernin, Patrick J.....	90	Houghton, Michael J.....	82, 83
Henderson, Walter E.....	1900, 02	Hourin, Jeremiah J.....	1904
Hennigan, William O'S.....	1900	*Hovey, James G.....	51
*Hennessey, Edward.....	49, 50	*Howard, Charles.....	23
Henry, William P.....	85	*Howard, Eleazer.....	1 28
*Henshaw, Joseph L.....	58, 60, 61	*Howard, Joseph W.....	60
Hersey, Albert W.....	85, 86	Howard, Louis T.....	97, 98, 99
Hersey, Charles H.....	71, 72	*Howard, Thomas M.....	58
*Hewes, Jabez F.....	64, 65	Howard, William H. (Wd.4),	79, 80
*Heywood, Zimri B.....	68	*Howard, William H. (Wd. 12),	41
*Hibbard, Salmon P.....	77, 78	Howard, William P.....	54, 55
Hibbard, Willard W.....	97, 98, 99	Howe, Frank H.....	1900, 01, 02
Hichborn, Samuel.....	83, 84	*Howe, John.....	22
Hickey, Joseph F.....	98, 99	*Howe, Joseph N.....	28
Hickey, Thomas H.....	86	*Howe, Joseph N., jr.....	41, 42, 43
Hickey, William E.....	1901, 02	*Howe, William.....	26, 27
Hickey, William P.....	96, 97, 98	*Howes, Osborne.....	59
Hicks, Cyrus.....	62, 75	Howes, Osborne, jr.....	75, 76, 77
Hicks, John T.....	74	Howes, William F.....	1903, 05
Higgins, James Oliver.....	1904, 05	*Howes, Willis.....	42
Higgins, Patrick.....	91, 92	Howland, Charles W.....	78
*Hidreth, Richard.....	32	Howland, J. Frank.....	82, 83
*Hill, Thomas.....	78	*Hudson, Thomas.....	37, 38
*Hillard, George S.....	45, 46, 47	*Hughes, Francis M.....	72, 73
Hills, William S.....	66, 67	Hughes, James J.....	1905
*Hilton, John P., 79, 80, 81,	82, 83, 84	*Hull, Barney.....	70, 71
*Hinckley, Holmes.....	40, 1 45	Hunnewell, Francis.....	74
*Hinds, Calvin P.....	53, 54	*Hunting, Thomas.....	32, 33, 34, 35
Hine, Elijah B.....	73, 74	Huntress, George L.....	81, 82
*Hinks, Edward W.....	55	*Huntress, Joseph F.....	61
Hinman, George.....	62, 63	*Hurley, John.....	91, 92, 93, 94
Hirshon, Simon.....	95, 96	Hurley, John C.....	1900
*Hiscock, Lowell B.....	75, 77	*Hutchins, Ezra C.....	39, 40, 41
Hoar, John F.....	1902, 03	Hutchinson, Isaac P.....	90
Hoar, John J.....	88, 89	*Hyde, Henry D.....	66, 67
Hoban, Peter A.....	1901, 02		
*Hobart, Aaron.....	52		
*Hobart, Enoch.....	34, 35		
*Hobart, James T.....	36, 37		
*Hobbs, John W. F.....	54, 55		
*Hobbs, William, jr.....	68, 69		
*Hodges, Samuel W.....	66, 67		
Hodgkins, William E.....	85		
*Holden, Joel M.....	51		
Holden, Joshua B.....	93, 94		
Hollis, George W.....	78, 80		
*Hollis, Thomas.....	35		
*Holmes, Barzillai.....	22		
*Holmes, Edward J.....	72, 73		
Homans, Robert.....	1901		
*Homer, Samuel J. M.....	53		
*Hooper, Henry N.....	41, 45		
Hopkins, Samuel B.....	68, 69		
*Hopkins, Solomon.....	48		
Horgan, Dennis A.....	84, 85		
Horgan, Francis J.....	96, 97		
Horrigan, Charles A., 98,	99, 1900		

I

Ingalls, Melville E.....	69, 70
Innes, Charles H.....	96
Ireland, William H.....	62
Irving, John J.....	90, 91

J

Jackson, Andrew.....	77
*Jackson, Eben.....	40, 43
*Jackson, Francis.....	23, 24
*Jackson, Patrick T.....	22
*Jackson, Patrick T.....	64
Jackson, William B. 1900,	01, 02
Jacobs, Charles.....	93, 95, 96
Jacobs, Francis W.....	68, 69
*Jacobs, Thomas R.....	71
*James, Benjamin.....	48, 49
*James, John W.,	
26, 27, 28, 29, 30, 31,	32, 33, 34, 35
Janes, Henry B.....	58, 59
*Jaques, Francis.....	75, 76

*Jarvis, John F.....67
 Jenkins, Edward J.....85, 86, 89
 *Jenkins, Horace.....59, 60
 *Jenkins, Joshua.....53, 54
 *Jenkins, Solon.....36, 37, 46
 Jenks, Benjamin B.....85
 *Jenks, Thomas L.....68, 69
 *Jennings, Richard.....74
 Jenney, Everett H.....1902, 03
 Jepson, Paul L.....1904
 *Jepson, Samuel.....55
 *Jewell, Harvey.....51, 52
 *Jewett, Darwin E.....47, 48
 Jewett, Nathaniel M.....86
 *Johnson, Caleb S.....54
 *Johnson, Ebenezer....54, 56, 57
 Johnson, Frank J.....99, 1900
 *Johnson, George W.....28
 Johnson, John W.....95
 *Johnston, George H.....69
 Jones, David H., jr.....93, 94
 *Jones, Eliphalet.....47
 *Jones, George S.....54, 55
 *Jones, Isaac.....44
 Jones, James G.....90
 *Jones, Josiah M.....42, 43
 *Jones, Justin.....59, 60, 61
 *Jones, Peter C.....51, 52, 53
 *Jones, Samuel.....22, 23
 *Jones, Samuel C....95, 96, 97, 98
 Jones, Stephen G.....76
 *Jones, Thomas.....45
 *Jones, William H.....72, 73
 Jordan, Abram.....98, 99
 Jordan, William H.....1903
 Josselyn, F. M., jr.....56, 57
 *Josselyn, Lewis....35, 36, 37, 38
 Joyce, Thomas M.....1905
 Judson, Gurdon C.....69

K

Kane, John J.....91
 Kananof, Samuel.....98, 99, 1900
 *Keaney Matthew..62, 63, 64, 68, 69
 Kearins, Patrick.....84, 85, 86
 Keefe, John A.....89
 Keenan, James.....92, 93, 94
 Keenan, Thomas F.....88, 89
 *Keith, James M.....68, 69
 *Keith, Robert.....34, 35
 Keliber, Thomas J...85, 86, 87, 88
 Kelley, Francis B.....85, 86
 Kelley, James J.....1904, 05
 *Kelley, John (Wd. 3)...75, 76, 77
 Kelley, John (Wd. 6)...77, 78
 Kelley, John P.....88, 89
 *Kelley, Michael.....73
 Kelley, Michael W.....1900

Kelley, Roger J.....79
 Kelley, Samuel.....84, 85, 86
 Kelley, Thomas A.....99, 1900
 Kelley, Thomas F.....87, 88
 *Kelly, Daniel D.....53, 54, 59
 Kelly, James H.....93, 94
 Kelly, John L.....95, 96
 Kelly, Lawrence J.....1900, 01
 Kelly, Patrick C.....90, 91
 *Kendall, Ezekiel.....51, 52
 *Kendall, George S.....71
 *Kendall, Thomas.....22, 23
 *Kendall, Timothy C.....44, 54
 Kendricken, Paul H....78, 79, 80
 *Kennedy, John J.....87
 Kenney, Bernard W. 1901, 02, 03
 *Kent, Henry S.....29
 *Kent, William H.....74
 *Kent, William V.....39, 40
 *Kidney John A....77, 78, 79, 180
 *Kilduff, William J.....284
 Kiley, Daniel J., 96, 97, 99, 1900, 01
 *Killion, Michael J.....82, 83
 *Kimball, Benjamin.....36
 *Kimball, Daniel.....40, 41
 Kimball David P.....74, 75
 *Kimball, Moses.....49, 50
 *Kimball, Otis.....51, 52
 King, David T.....93, 94, 95
 *Kingsbury, Everett C.,
 68, 69, 70, 71, 75, 76
 Kingsley, Charles M.....75
 Kingsley, George P.....72, 73
 Kinney, Alfred F.....96, 97, 1900
 Kinney, John F.....89, 90, 91
 *Kinsman, Henry W.....32
 Klemm, Frederick W.....98, 99
 Knapp, Frederick P.....89
 *Knight, Lucius W.....67, 68
 Krogman, Samuel B.....59
 *Krueger, William A.....56, 57

L

Lacey, Edward N.....1903, 04
 Ladd, Nathaniel W.....86, 87
 Lamb, Abraham J.....72, 73
 *Lamb, Thomas.....28
 *Lamson, Benjamin.....22, 23
 Lane Benjamin C.....95, 96
 Lane, Daniel W.....1902, 03
 *Lane, George.....27, 28, 29
 Lane, James M.....1901, 02
 *Lane, John I.....80
 Lanergan, John P.....97, 98
 *Lappen, J. Edward....83, 84, 85
 *Lappen, James A.....75, 76
 Lattimore, Andrew B.....87, 88

¹ Resigned.² Died in office.

*Lauten, Albert F., 78, 79, 80, 81, 82, 86, 87	Long, Patrick J. 1903
*Lawrence, Abbott. 31	Lorey, George W. 99, 1901, 02
*Lawrence, James. 51, 52	Loring, Caleb G. 35
*Lawrence, S. Abbott. 45	*Loring, Harrison. 73, 74
Leach, Henry L. 74	Loring, Horace. 72
*Leahy, John. 60	*Loring, Jonathan. 27
*Learnard, George E. 69, 70	*Loring, Omar. 75, 76
*Learnard, George W. 55	*Loring, Perez. 33
*Learnard, William H. 43, 44	*Loring, Samuel H. 64, 65
Leary, Edward J. 86, 87	*Lothrop, Ansel. 59, 60
Leary, Michael J. 94, 95	*Loud, Andrew J. 51
*Leavens, Simon D., 37, 38, 44, 45, 46	Lougee, Henry C. 67
*Leavitt, Joseph M. 34	Loughlin, James W. 77
*Leavitt, Thomas. 66	*Lounsbury, William H. 55
Leavitt, Thomas. 1903, 04, 05	*Lovejoy, Reuben. 49, 50
Lee, John H. 82, 83, 84, 85, 86	*Lovejoy, William R. 40
*Leeds, Henry. 40	Loving, George H. 78, 79
*Leeds, Samuel. 41	Lovell, Clarence P. 80, 81, 82
Leftovith, Martin. 99, 1900	*Lovell, Michael. 30
*Leighton, Charles. 30, 31, 32, 33	Lovett, George E. 89, 90, 91
Leighton, Emery D. 75	Lowden, John E. 95, 96
*Leighton, John W., 61, 62, 63, 68, 69	Lowell, Francis C. 89, 90, 91
Leonard, J. Henry. 1905	*Lowell, John, jr. 28, 29, 30
Leonard, Michael. 97, 98, 99	Lucas, Winslow B. 69
*Lerow, Lewis. 25, ¹ 26	Lydon, Michael J. 98, 99
Levy, Abraham. 91	Lynch John E. 84, 85
*Lewis, Asa. 34	Lynch, Mark H. 91, 92, 94
*Lewis, Calvin M. 94, 96	Lynch, Martin. ⁵ 74
*Lewis, George W. 34	Lynch, Michael G. 84, 85
*Lewis, Joseph W. 27	Lyons, Michael J. 93
*Lewis, Weston. 65, 66, 67	Lyons, Thomas F., 88, 89, 91, 92, 93
*Lewis, Winslow. 22	Lyons, William J. 1902, 03
*Lewis, Winslow, jr. 39	
*Libby, J. G. L. ² 43	
*Light, James B. 90	
Light, Robert W. 86, 87, 88	
Lill, Alfred J., jr. 1905	
*Lincoln, Ezra, 37, 38, 39, 40, 41, 42	
*Lincoln, Ezra, jr. 47, 51, 52	
*Lincoln, Hawkes. 22, 23, 24	
*Lincoln, Henry. 35, 36, 50, 51, 52	
*Lincoln, Jared. 29, 30	
*Lincoln, Levi R. 28, 29, 30	
*Lincoln, Noah, jr. 47, 48	
Linehan, Frank J. 99, 1900, 02	
*Little, William, jr. 24, 27	
*Littlehale, Sargent S. 45	
Livermore, Charles W. 64, 65	
Livermore, Oliver C. 67	
*Locke, John H. 71, 72, 79	
Lodge, Giles. 24, 25, 26, 27	
Logan, Edward L. 99, 1900	
*Logan, Patrick F. ³ 63	
Lomasney, Joseph P. 88	
Lombard, Samuel. 83, 84, 85	
*Long, Edward J. 71, ⁴ 75	
Long, George H. 74	

M

Maccabe, Joseph B. 88
MacDonald, Donald N., 99, 1900, 01
Mackenzie, Charles F. 1904
Mackey, Thomas. 97
Mackin, William. 84
MacLoud, Nathan B. 1904, 05
Madden, Edward H. 98, 99
Madden, Hugh A. 66
*Madden, John. 73
Madden, Samuel P. 1905
Maguire, Francis P. 83, ¹ 84
Maguire, P. James, 79, 80, 81, 82, 83, 84
Magurn, William E. 1905
*Mahan, Benjamin F. 54
*Mahan, John W. 73
*Mahoney, Jeremiah E. 93, 94, 95
*Mahoney, Jeremiah S. 88
Mahoney, John J. (Wd 3) 90, 91
Mahoney, John J. (Wd 15), 95, 96, 97
Mahoney, William E. 95, 96, 97
*Mahoney, William J., 86, 87, 88, 89

¹ Resigned.² Unseated and reinstated.³ Unseated and re-elected.⁴ Died in office.⁵ Unseated.

- *Mahony, James T., jr. 96, 97
 Maier, John A., jr. 96, 97
 *Malone, Edward 68, 69
 Mancovitz, David 1903, 04, 05
 Manks, Herbert M. 93, 94, 95
 *Mann, Nehemiah P. 38
 *Manning, Francis C. 51
 Mansfield, Walter R. 99, 1900
 *Mansfield, William E. 93
 Marble, William 55
 Marley, James F. 83, 84
 Marnell, William H. 93, 94
 *Marett, Philip,
 34, 35, 36, 37, 38, 39, 40
 *Marsh, Robert. 49, 50
 Marshall, Ernest C. 82, 83
 Marston, James F. 72, 73
 Martin, John B. 72, 73, 74
 *Martin, Israel. 33, 34, 35, ¹36
 Martin, William 98, 99
 *Marvin, Theophilus R.,
 41, 42, 43, 47, 48, 49
 *Mason, Henry 57
 Mason, Julian O. 56
 *Matheson, Murdock 66, 67
 *Mathews, Thomas A. 60
 Mathews, Thomas R. 81, 82
 *May, J. Wilder 76
 *Maynard, Jesse 48
 Maynard, Joseph A. 1902, 03, 04
 *Mayo, Charles 54, 55
 Mayo, Watson G. 54
 *McAllister, James 38, 39
 *McCarthy, Charles J.,
 59, 60, 61, ¹62, 64
 McCarthy, Daniel A. 93, 94
 McCarthy, David F. 96
 McCarthy, Jeremiah J. 1905
 *McCarthy, John E. 96
 McCarthy, Maurice J. 97
 McCarthy, Nicholas F. 89
 McCarthy, Timothy E. 95, 96, 97
 McCarty, James J. 1905
 McCarty, Michael H. 74
 McCauley, Andrew P. 89
 McClellan, William B. 91, 92
 McCloskey, James F. 77
 *McColgan, Michael J. 96, 98
 McCormick, Martin S. 81
 *McCue, Robert 73
 McCullough, Leo F. 1905
 McDavitt, Thomas P. 1905
 McDermott, James F.,
 1901, 02, 03, 04
 *McDevitt, Robert 71
 McDonald, Daniel J. 1902, 03
 McDonald, John M. 1903, 04
 McDonald, Patrick F. 77, 78
 McDonald, Peter A. 1902, 04
 McEnaney, Thomas O. 86, 87
 *McGahey, Alexander B. 78, 79
 *McGaragle, Patrick F. 77, 78, 79
 McGeough, James A. 78
 *McGilvray, David F. 56, 57
 McGinniss, Frank. 92
 McGonagle, Philip J.,
 1902, 03, 04, 05
 McGowan, William S. 58
 McGrady, Edward F. 1902, 03
 McGuire, Edward H. 94, 95, 96
 McInerney, James 99, 1900
 McInnes, William M. 94
 McIsaac, Daniel V. 97, 98
 *McKay, Nathaniel 64, 65, 67
 McKee, Henry J. 84
 McKee, George 1901, 02
 McKenna, Maurice J. 87, 88
 McKenney, William 73
 McKie, Lewis B. 1904, 05
 McKinney, Francis B. 1904
 McKirdy, Robert K. 1903, 04
 McKnight, Edwin T. 1903, 04, 05
 McLaughlin, Daniel 82, 83
 McLaughlin, Hugh 91, 92
 McLaughlin, John A. 81, 82
 *McLaughlin, Patrick 63, 65
 *McLaughlin, Philip J. 80, 81, 88
 McLaughlin, Stephen F. 79
 *McLean, Charles R. 63, 64, 65
 *McLellan, George W. 49, 50
 *McLellan, Isaac, jr. 34
 McMackin, Bernard 93, 94
 McMackin, Thomas J. 1903, 04, 05
 McMahan, Philip C. 1901, 03
 McNamara, Jeremiah J.,
 80, 81, 83, 85
 *McNamara, John 88
 McNary, William S. 86, 87
 McNelley, John E. 84
 *McNutt, John J. 72
 *Meads, John B. 70
 Mealey, Hugh, jr. 1905
 Means, Arthur F. 81
 *Means, James. 28, 35
 Means, James 88
 *Mears, Granville 63, 64, 65, 66
 *Meriam, Edward P. 41
 *Meriam, Levi 25, 26, 27
 *Merriam, Joseph W. 50
 Merrill, John 92, 93
 Merrill, William B. 55, 57
 *Merritt, Edward R. ²67
 *Messinger, Daniel 33, 34
 *Messinger, George W. 54
 Meyer, George von L. 89, 90
 Mildram, Samuel H. 99, 1900, 01
 Millar, Collingwood C. 96, 97, 98
 Miller, George R. 99, 1900
 *Miller, John 65, 66
 *Miller, William H. 85

¹ Resigned.² Unseated and re-elected.

Miller, William J.	94, 95, 96, 97	Murphy, James A.	82, 83, 84
Milmore, Martin	1902	Murphy James C.	95, 96
*Milton, Ephraim	31, 32	*Murphy, James F.	85
*Minns, Thomas	29, 30, 31, 32	Murphy, John	86, 87
*Minon, Michael G.	68	Murphy, John J.	70
*Miuot, Albert T.	49, 50, 51	Murphy, John J.	87
*Minot, William, jr.	74	Murphy, Timothy A.	79, 80
Mintz, Norman	93	Murphy, Timothy F.	92, 93
Mitchell, George F.	89	Murphy, Timothy F.	1905
Mitchell, Michael J.	88	Murphy, William H.	85, 86, 87
Mitchell, Samuel H.	93, 94	*Murphy, William H.	1901
*Moley, Patrick.	74, 75	Murphy, William J.	88, 91
Monaghan, John E, L.	1900, 01	Murray, George F. H.	83, 84, 85
Montague, David T.	1905	Murray, George H.	91
*Moody, David.	28	Murray, Jeremiah A.	75
*Mooney, Thomas (Wd. 3).	59	Murray, Richard J.	85, 86
*Mooney, Thomas (Wd. 2).	74, 75	Murray, William F., jr.	1904, 05
*Mooney, William.	64, 65	Myers, Aaron E.	1902
Moore, George H.	99		
*Moore, Ira L.	89	N	
*Morey, George, jr.	25, 26, 27	Nangle, Charles P.	96, 97, 98, 99
Morgan, Evan H.	79	*Nash, Nathaniel C.	56
*Morrison, Frank	87, 88	Nason, Hiram I.	80
Morrill, Joseph, jr.	76, 77	Nason, J. Byron	68
Morrison, Albert P.	60	Nason, Jesse L.	78, 79
Morrison, Frank R.	87, 88	*Nazro, John G.	41
*Morrison, John W.	79, 80	*Nelson, Ebenezer	68, 69
*Morrison, Nahum M.,		*Nevers, Benjamin M.	36
56, 57, 65, 66, 67, 75, 76, 81, 1	82	*Newcomb, Norton	42
*Morrison, Peter	81, 82, 83	*Newell, Joseph R.	30, 31
*Morse, Elijah.	24, 25	Newhall, Guy F.	99
Morse, Godfrey	82, 83	Newmarch, Alfred.	95, 96, 97, 98
Morse, L. Foster	68	*Newton, Jeremiah L.	66, 67, 68
Morse, Lewis W.	83	Newton, John F.	75, 76
*Morse, Nathan	63	Newton, Osborn A.	1900, 01
*Morse, William.	70, 73, 74	Newton, William L.	1903, 04
Morton, Francis F.	95, 96	Nichols, George N.	57
*Moseley, David C.	22	Nichols, Malcolm E.	1905
*Motley, Thomas	22	Nichols, Walter E.	97, 98
Moulthorp, Sidney	96	Nicols, George	1903
*Moulton, John S.	70, 71, 72	*Nicolson, Samuel	52, 53
*Moulton, Thomas.	36, 37, 38, 39	*Niles, Stephen R.	70, 71
Mowry, Oscar B.	77, 78, 79	Nitz, William H.	1900, 01
Moynihah, James J.	1904	Noonan, John P.	1905
Mulcahy, James F.	97, 98, 99	Noonan, Thomas L.	96
Mulhall, John F. J.	89, 90, 91	*Norcross, Loring	44, 45, 46
Mullane, Jeremiah H., 77, 78, 79, 84		Norris, Michael W.,	
*Mullane, Jeremiah M.,		88, 89, 90, 91, 92, 94, 95, 98	
69, 2 ⁷⁰ , 71, 72		Norton, John H.	87
Mullen, James F.	88	*Nottage, Samuel C.	46, 47
Mullen, John	76, 78	*Nowell, Charles	55
Mullen, John J.	1901, 02	*Nowell, George.	66, 67
Mullett, George F.	81, 82	Noyes, Amos L.,	
*Mullin, John R.	54, 56, 57, 58	69, 70, 71, 72, 74, 75	
*Munroe, Abel B.	48, 49, 50	Noyes, Bernice J.	90
*Munroe, Francis J.	66	*Noyes, George N.	52
*Munroe, James.	45	Noyes, Increase E.	66, 67
Murdock, George A.	1902	Noyes, James B.	1905
*Murphy, Cornelius.	61, 62	*Noyes, Nicholas.	39
Murphy, Francis J.,		*Nugent, James H.	77
81, 82, 83, 84, 85		*Nunan, Thomas F.	87, 88, 89
*Murphy, Frank P.	3 1901	*Nurse, Gilbert.	1 36

¹ Resigned.² Unseated.³ Died in office.

O

Oakes, William H.	88, 89, 90
Oakman, Henry P.	84, 85
*Ober, John P.	44, 46, 47
O'Brien, Christopher	86
*O'Brien, Christopher F.	93, 94, 95
O'Brien, Francis	79
O'Brien, James M.	89, 90
*O'Brien, James W.	91, 92, 93
O'Brien, John	70, 71
*O'Brien, John P.	83
O'Brien, William J.	99
O'Callaghan, John J.	95, 96, 97
O'Connor, Dennis	78
*O'Connor, John P.	93, 95
*O'Connor, Patrick	70, 71
O'Connor, Patrick H.	1905
O'Connor, Thomas	77
*Odin, John, jr.	52, 54
O'Donnell, Edward	77
*O'Donnell, James	76
*O'Donnell, Philip	61, 62, 63
O'Dowd, Andrew A.	79, 80
*O'Flynn, Thomas	83, 84, 85
O'Hara, John M.	92, 93, 94
O'Hare, J. Frank	1900, 01
*Oliver, Francis J.	23, 24, 25, 28
*Oliver, Henry J.	34
*Oliver, Samuel P.	45, 46, 47
*Olney, Stephen W.	35
O'Mealey, John W.	87
Orchard, Edward	95, 96, 97
*Ordway, John P.	63, 64, 65
*Orne, Henry	122
Orr, Charles H.	82, 83
*Orrok, James L. P.	28
Osborn, Francis A.	67, 68, 69
*Osborne, John, jr.	75, 76
*Osborne, William M.	84, 185
*Otis, George W.	24, 28
*Otis, George W., jr.	40, 41
O'Toole, Andrew L.	1901, 02
O'Toole, Patrick J.	96, 97
Owens, David M.	1902, 03

P

*Page, Chauncy	58
*Page, Cyrus A.	72, 73, 74, 75
*Page, Edward	24
*Page, George	39, 40
*Page, Thaddeus	22, 23, 24
*Page, Timothy R.	58, 59, 61
*Paige, Harlan P.	89, 90
*Paine, Robert T.	28, 33, 34
*Palfrey, Francis W.	65
*Palfrey, William	48, 149
*Palmer, Benjamin F.	57, 58
*Palmer, Julius A.	49, 50
*Park, Francis E.	90
*Park, John C.	35, 36
Park, William D.	65, 66

*Parker, Amos B.	29
*Parker, Augustus	68, 70, 75, 76
*Parker, Benjamin	230
Parker, Bowdoin S.	89, 90, 91
Parker, Charles H.	46, 47, 48
Parker, Francis J.	56
*Parker, Isaac	24, 25, 26, 32, 38, 39, 40
*Parker, John B.	38, 39, 44, 45
*Parker, William (Wd. 5).	26, 27, 28, 29, 31, 32
*Parker, William (Wd. 10)	27, 28
*Parker, William C.	92, 93
Parkman, Henry	79, 80, 81, 82, 83, 84
*Parkman, William	49, 50, 56, 57, 58, 59
*Parks, Luther	33
*Parmelee, Asaph	42
*Parrott, William W.	39, 40, 41
Patch, Daniel A.	70, 71
Patterson, Andrew J.	92, 93
Patterson, Charles	1903, 04, 05
Patterson, John B.	92, 93, 94
*Paul, Joseph F.	59, 60
*Peabody, Augustus	22, 26
*Peabody, Francis H.	74, 75, 76
*Peabody, O. W. B.	33, 34
*Peak, John	56
*Pear, John S.	61, 62
Pearl, Edward	76, 77, 78
*Pearson, George C.	69
Pease, Frederick	71, 72, 73, 74, 275
Peck, Arthur K.	99, 1900
*Penniman, Scammell	25, 26, 27
Perham, Charles S.	77, 78
Perkins, Augustus G.	86, 87, 88
Perkins, Charles B.	70
*Perkins, George T.	79, 380
*Perkins, James	22
*Perkins, John S.	23, 25
*Perkins, Samuel	22, 23
*Perkins, Samuel C.	74, 75
*Perkins, Samuel S.	47, 48
*Perkins, William E.	71, 72, 73
*Perrin, Payson	28, 29
Perry, Alfred H.	71
*Perry, Augustus L.	87
Peters, Anton	88
Peterson, Joseph W.	83
Phelan, James H.	1901, 02
*Phelps, Abel	33, 46
Phelps, Henry B.	68
*Phillips, George W.	40
*Phillips, John L.	32
*Phillips, Thomas W.	27
*Pickering, Henry W.	68, 69, 72, 73
*Pickman, Benjamin T.	28, 29, 30, 31
Pierce, Franklin P.	89, 90, 91, 92
*Pierce, Gilbert F.	59, 60
Pierce, Israel F.	88, 89, 90

¹ Resigned.² Unseated.³ Died in office.

Pierce, J. Homer.....76, 77, 78
 *Pierce, Josiah.....31, 32, 33
 Pierce, Myron E.....1904, 05
 *Pierce, Otis H.....75, 76, 77
 *Piper, Solomon....26, 35, 36, 37
 Plimpton, Charles H...78, 79, 80
 *Plumer, Avery, jr.....50, 51
 *Plummer, Farnham, 52, 53, 54, 55
 *Plympton, Henry.....42, 43
 *Poland, Horace.....58, 59
 *Pollard, Abner W.....42, 43, 44
 *Pond, Albert C.....70, 71
 *Pond, Benjamin.....57, 58
 *Pond, Joseph A.....55, 56, 57
 Poor, John O.....69, 70
 *Pope, Benjamin....60, 76, 77, 78
 Pope, James W.....81
 *Pope, Richard.....76, 77
 *Pope, Thomas B.....46
 *Pope, William (Wd. 11)....44
 *Pope, William (Wd. 16)....70, 71
 *Porter, Edward F.....55, 56
 *Porter, Jonathan.....32
 Pote, Jeremiah H.....69
 Power, Maurice J.....1901, 02
 *Power, Richard.....75
 *Powers, Cassius C.....86, 87, 88
 Powers, Charles A.....81, 82
 *Powers, Charles E.....73, 74
 Powers, Edward J.....86, 87, 88
 *Pratt, Albert S.....64
 *Pratt, Charles E., 77, 79, 80, 81, 82
 *Pratt, Eleazer...28, 29, 30, 37, 38
 *Pray, Francis W....74, 79, 80, 81
 *Pray, Lewis G.....27, 28
 *Preble, N. C. A.....60
 *Prescott, Bradbury G.....55, 56
 *Prescott, Edward G.,
 30, 31, 32, 33, 34
 Prescott, Washington L., 71, 72, 73
 *Prescott, William.....22
 *Preston, Jonathan...38, 39, 40, 41
 *Preston, Joshua P.....64, 65
 Price, James A.....1904
 *Prince, Hezekiah.....54, 55
 *Pritchard, Gilman.....32
 *Proctor, Alfred N.....82
 Proctor, Frank F.....91, 92
 Proctor, John.....52
 *Prouty, Joel.....23, 24
 Provan, Robert.....86, 87
 Putnam, Edwin M.....46
 Putnam, Henry W.....74
 *Putnam, John P....48, 49, 50, 51

Q

Quigley, Charles F....81, 82, 83
 Quigley, Edward L.....85, 86

*Quincy, Josiah, jr...33, 34, 35, 36
 Quinn, Andrew J.....91
 *Quinn, John.....70
 Quinn, John, jr.....91, 92
 Quinn, Nicholas J.....92
 *Quinn, Patrick H.....89, 90

R

Rachkowsky, Max L....1904, 05
 Raftery, Thomas E.....1901
 Ratshesky, Abraham C., 90, 91, 92
 Raymond, Freeborn F.,
 39, 40, 41, 48, 49, 50
 *Raymond, Thatcher R...36, 37, 38
 *Raymond, Zebina L.....39, 40
 *Rayner, John.....29, 30, 31, 32
 *Rayner, John J.....52, 53
 Reagan, Joseph H.....1903, 04
 Reagan, William J.....84, 85, 86
 *Reed, Augustus.....62, 63, 64
 *Reed, Charles H.....77
 *Reed, Edward.....51
 Reed, Eugene A., jr.....94, 95
 *Reed, Franklin O.....76
 Reed, John P.....¹89, 90
 *Reed, Oliver.....24, 25
 *Reed, Reuben.....56
 *Reed, Thomas.....²29
 *Reed, William.....34
 Reed, William Gardner.....88
 Reidy, Michael J.....94, 95
 Reilly, Edward F.....86, 87, 88
 Reinhart, Charles H....92, 93, 94
 Reynolds, Thomas.....94, 95
 *Rice, Alexander H.....53, 54
 Rice, Charles E.....75, 76
 *Rice, Henry.....32, 33, 34, 38
 *Rice, Israel C.....²53
 *Rice, John P.....25, 26, 30
 *Rice, Lewis.....64, 66, 67, 68
 *Rice, Samuel.....68
 Rice, Thomas F.....99
 *Rich, Giles H.....69
 Rich, Matthias.....66, 70, 71
 Richards, A. Francis.....83
 *Richards, Calvin A....58, 59, 61
 *Richards, Francis,
 49, 50, 51, 60, 61
 *Richards, Joel.....53, 56, 62, 69
 Richards, William R....86, 87, 88
 *Richardson, Benjamin P.,
 38, 40, 41, 42, 43, 44
 *Richardson, Bill.....32, 33
 Richardson, Edward M., 1903, 04, 05
 *Richardson, James B. (Wd. 8),
 29, 30, 31, 34
 Richardson, James B. (Wd. 10),
 77, 78

¹ Unseated.² Died in office.

*Richardson, Jeffrey.....25	Ruffin, Stanley.....94, 95, 96
*Richardson, Joseph.....63	Russell, Arthur P.....97, 98
*Richardson, Josiah B.....57	*Russell, Benjamin,
Richardson, Moses W.,	22, 23, 24, 27, 28
64, 65, 66, 77, 78	*Russell, Benjamin F.....53
Richardson, Thomas F.....64	*Russell, James W.....56
Richardson, William F., 56, 57, 59	*Russell, John B..... ² 38
Ricker, Frank H.....92	Russell, Samuel H.....74
*Ricker, George D.....55	Rust, Nathaniel J.....78, 79
*Riddle, Patrick E., 85, 93, 94, 95, 96	*Ryan, Edward.....62, 63
Riley, Allen.....65	Ryan, John A.....96
*Riley, James.....59, 60, 61, 62	*Ryan, Joseph T.....68, 69, 70, 71
*Risteen, Frederick S..... ¹ 72, 73	
Roach, Richard.....77, 78	S
*Robbins, Edward H.....31, 32	Salmon, Stephen D., jr....71, 72
Robbins, Elliott D.....91	*Sampson, Eugene H., 75, 76, 77, 78
*Robbins, Isaac H.....70, 71, 72	*Sampson, George R.,
*Robbins, Joseph.....59, 60, 76	45, 46, 47, 48, 49
Robbins, Royal.....92	*Sampson, George T.....60, 61
Roberts, Davis B.....56, 57	*Sampson, Oscar H.....78
Roberts, Isaac L.....1905	Sanborn, Erastus W.....40, 41
*Roberts, J. Milton.....60, 61	*Sanborn, Greenleaf C...43, 44, 45
*Roberts, John G.....41	Sanderson, Clarence W.,
*Roberts, Joseph D.....52, 53	98, 99, 1900
*Roberts, Peter S.....77, 78	Sands, Edward P.....97, 98
Roberts, Thomas D.....1901	Sanford, Alpheus.....86
Roberts, William C.....70, 71	*Sanger, George P.....60
*Robertson, John.....71, 72	Sanger, George P., jr....86, 87
Robinson, Andrew J.....88	*Santry, John P.....78
Robinson, David R.....98	*Sargent, Ensign.....31
*Robinson, Edward F.....58, ² 61	*Sargent, Henry.....34
Robinson, George I., jr...93, 94	*Sargent, Lucius M..... ³ 27
*Robinson, John H.....59	Saunders, Charles R.....97
Robinson, Nathaniel G....89, 90	*Savage, George.....36, 37, 40
*Robinson, Simon W., 30, 31, 32, 33	*Savage, James.....23, 24, 25
Robinson, Wallace F.....71, 72	Sawyer, Albert C.....96, 97
*Roby, Dexter.....52, 53	Sawyer, Henry N.....78, 79, 80
Roche, James T.....94, 95	Sawyer, John A.....79
*Rockwell, Horace T.....68	*Sawyer, Nathan.....78, 79, 80
Roemer, William G.....99, 1900	*Sayward, William.....70, 71
Rogan, Edward A.....86	Scates, George M.....92, 93
Rogers, Abraham T....80, 81, ² 82	Scigliano, George A...1901, 02, 03
*Rogers, Charles O.....54, 55	*Scollans, William.....86
Rogers, John..... ² 61	*Sears, Joshua.....27, 34
Rogers, J. Austin.....68, 69	Sears, Philip H.....59
*Rogers, Patrick H.....70	Sears, Walter L.....94, 95
Rolland, Ezra N.....97, 99	*Seaver, Benjamin,
Ropes, Samuel W.....55	45, 46, 47, 48, 49
Rosnosky, Isaac,	*Seaver, Joshua.....30
78, 79, 81, 84, 85, 89, 90	*Seaver, Nathaniel.....49, 50, 61
*Ross, Jeremiah.....46	*Seaver, Norman.....28
Roth, William H.....97	*Seaverns, Joel.....70
*Roulstone, Michael.....34	*Sever, James W.....50, 51
Rourke, Daniel D.....93, 94	*Severance, Jonathan B.....55
*Rowan, John A.....96, 97	Sexton, Robert E.....1905
*Rowe, Solomon S.....70, 71	Shackford, Richard.....51
*Rowell, Whittemore.....86	Shannon, James H.....96, 97
*Ruffin, George L.....76, 77	*Shattuck, George O.....62

¹ Unseated and reinstated.² Resigned.³ Declined.

*Shattuck, Lemuel, 37, 38, 39, 40, 41	*Souther, Henry..... 60, 61
*Shaw, George A., 57, 73, 74, 75, 76	Souther, Joaquin K..... 77
*Shaw, G. Howland..... 60	*Souther, Job T..... 65
*Shaw, Jesse..... 22, 34, 35	Southwick, Nelson I..... 96
*Shaw, Robert G..... 22, 23, 24, 33	*Spear, William T..... 35
Shaw, S. Edward, 87, 88, 89, 90, 91, 94	*Spenceley, Christopher J., 76, 77, 78
Shay, William E..... 76	Spillane, Michael A..... 1903, 04
Shea, John J., jr..... 1905	*Spinney, Samuel R..... 52, 59
*Sheehan, Daniel J..... 1900, 01	*Spooner, William B..... 42, 47
*Shelton, Stephen... 38, 39, 40, 41	*Sprague, Charles..... 23, 24, 27
*Shelton, Thomas J. 38, 39, 40, 41	*Sprague, Charles F..... 89, 90
*Shepard, Edward O..... 72, 73, 74	Sprague, Francis W., 2d... 88, 89
Shepard, George F..... 76, 77	Sprague, Franklin H..... 62, 63
Shepard, Harvey N..... 78, 79, 80	*Sprague, George W. 60, 61, 62, 63
Shiels, Patrick J..... 1901, 02	Sprague, Henry H..... 74, 75, 76
*Shipley, Simon G., 34, 35, 39, 40, 41, 42	*Sprague, Thomas..... 51, 52, 53
*Short, John C..... 87	*Sprague, William..... 24, 26
*Sibley, Edwin, 74, 75, 76, 77, 78, 79, 80	Spring, Arthur L... 90, 91, 92, 93
*Silsby, Enoch..... 22, 23	*Squires, Sidney.... 68, 69, 70, 71
*Simmons, Hiram..... 54	Stacey, Benjamin F..... 75
Simms, S. William, 1901, 02, 03, 04	Stack, James H..... 82
*Simonds, Alvan..... 47, 48	Stalker, Gilbert M..... 1903, 04
*Simonds, Jonathan... 25, 27, 23, 29	Stalker, Hugh L..... 91, 92
*Simonds, William..... 25	*Standish, L. Miles..... 56, 58, 59
Simpson, David W..... 99, 1900	Staples, Walter J..... 1901, 02
Simpson, Thomas M..... ¹ 53	*Starbuck, Charles C..... 29
Slade, John, jr..... 43	Starratt, Clarence W., 1900, 01, 02
*Slade, Lucius..... 58, 59	Stearns, Albert T..... 79
*Slade, Robert..... 56	*Stearns, Charles H..... 51
Slattery, John A..... 79	*Stearns, Elijah..... 52, 53
Sloan, Samuel W..... 45	*Stearns, Jacob..... 39, 40, 41, 42
Smardon, John A..... 76, 77	*Stebbins, John B..... 35
Smith, Albert C..... 92, 93, 94	Stebbins, Solomon B..... 64, 65
Smith, Edwin G..... 83	*Stedman, Francis D.... 58, 59, 60
*Smith, George W..... 34, 35	*Stedman, Josiah..... 23, 24
Smith, G. Waldon..... 95, 96	*Stetson, Alphaus..... 36
*Smith, Horace..... 64	*Stetson, Sydney A..... 57, 60
Smith, J. Henry..... 1900	*Stevens, Benjamin..... 28
*Smith, James..... 71, 72	Stevens, Benjamin F., 55, 65, 66, 67, 68
Smith, John J..... 78	*Stevens, Isaac..... 22
*Smith, Joseph... 48, 49, 50, 51, 57	Stevens, James M..... 56, 57
Smith, Nathan G..... 81, 82	*Stevens, John (Wds. 6 and 12) 23, 25, 26, 231
*Smith, Seth P..... 91, 92, 93	*Stevens, John (Wd. 11).... 39, 40
Smith, William J..... 70, 71	Stevens, Oliver..... 56, 57
*Smith, Zenas E..... 74, 75	*Stevens, Seriah..... 41
*Snelling, Enoch H., 33, 34, 36, 42, 43	Stevens, William Stanford, 88, 89
*Snelling, John, 34, 35, 39, 40, 41, 42, 43, 246	Stevens, William S. B., 98, 99, 1900
*Snow, Asa B..... 36, 37, 38	*Stimpson, Frederick H..... 52
Snow, Edmund F..... 87, 88	*Stimson, Augustine G..... 65, 66
*Snow, Ephraim L..... ³ 39	Stockton, Lawrence M... 99, 1900
*Snow, Samuel T..... 68, 69	*Stockwell, Stephen N..... 61
Sonnabend, Louis..... 97, 98	Stodder, John W. T..... 54, 55
*Southard, Zibeon..... 51, 52	*Stodder, Joseph..... 22, 23
	*Stone, Artemas..... 54, 55
	Stone, Henry N..... 71
	Stone, James H..... 99, 1900

¹ Unseated.² Died in office.³ Resigned.

- *Stone, Joseph.....24
 *Stone, Phineas J., jr.....76, 77
 Story, Joseph.....55, 56, 65, 66
 *Stover, Theophilus.....45
 *Stowe, Freeman.....41
 Strange, Felix A.....82, 83, 85
 Strangman, Walter W.....95, 96
 Strater, Francis A.....83, 84
 Strickland, William L.....1900
 *Sturtevant, Noah.....42, 43
 *Sullivan, Benjamin J.....86
 Sullivan, Daniel L.....1904, 05
 Sullivan, Edward.....87, 88
 *Sullivan, Eugene D.....⁴83
 Sullivan, James H.....87, 89
 *Sullivan, John H.....84, 85
 Sullivan, John L.....1901
 Sullivan, John P.....98, 99, 1900
 Sullivan, Joseph M.....1905
 Sullivan, Richard...87, 88, 89, 90
 Sullivan, Timothy J., 91, 92, 93, 94
 Sullivan, Timothy J., jr....1904
 *Sullivan, William.....22
 Sullivan, William J.....92, 93
 Sundberg, John F.....87
 Suter, Hales W.....55, 56
 *Swallow, Asa...31, 32, 45, 51, 52
 Swan, Reuben S.....81
 Sweeney, Daniel J., 1st.
 63, 64, 67, 79, 80
 *Sweeney, Daniel J., 2d...80, ¹81
 Sweeney, James A.....99, 1900
 Sweetser, Frank E.....79, 80
 *Sweetser, John.....74, 75, 76
 *Swett, Samuel.....23
 *Sweat, Thatcher F.....74
 Swift, Henry W.....79, 80
- T**
- Tague, Peter F.....94, 95, 96
 *Talbot, Samuel, jr.....57, 69, 70
 Talbot, Thomas.....90, 91, 92
 *Tappan, Lewis.....23
 *Tarbell, Eben.....55
 *Tarbell, Silas P.....33
 Taylor, Albert H.....76
 *Taylor, Frederick B.....82
 *Taylor, Jacob F.....78
 Taylor, John.....78, 79, 80, 82
 *Taylor, William.....70, 71, 76
 Taylor, William, jr.....84, 85, 86
 Teeling, Frank A.....92, 93
 Teevan, James.....81, 82
 Teevens, John J.....87, 88, 89
 Teevens, John J., jr....1901, 02
 Temple, Thomas F.....70
 *Thacher, William G., 72, 73, 74, 75
 *Thacher, William S.....53
 *Thaxter, Jonathan.....26, 27, 29
 *Thaxter, Samuel...25, 26, 27, ²30
 *Thayer, Elias B.....34, 35, 36
 Thayer, Frank B.....86, 87, 88
 Thayer, Frank W.....1901, 02
 *Thayer, Frederick F.....56, 57
 *Thayer, Gideon F.,
 39, 44, 45, 46, 47, 48
 *Thayer, Joel.....22
 *Thayer, Joseph H.....26, ²28
 *Thayer, Sereno T.....68
 *Thom, Isaac.....24
 *Thomas, Chauncey.....83
 *Thomas, George P.....33
 *Thomas, William.....52
 *Thomes, William A.....83, 84
 *Thompson, Erasmus.....³37
 *Thompson, John.....35, 36
 *Thompson, N. A.,
 38, 39, 40, ⁴41, 51, 52, 57, 58
 Thompson, Robert M.....77, 78
 Thompson, Thomas C.....90
 *Thompson, Thomas H.....33
 *Thorndike, George L.....77, 78
 *Thorndike, John H.....53
 *Thurston, Caleb.....42
 Ticknor, Benjamin H.....76
 Tierney, Michael J.....91, 92
 *Tillson, John.....42, 43
 Tilton, Hubbard W.....66
 *Tilton, Stephen, jr....53, 54
 Tinkham, George H.....97, 98
 *Titcomb, Stephen.....31, 35
 Tobin, John J.....99, 1900
 Toland, Cornelius H.....91, 92
 Toland, John I.....97, 98
 *Tombs, Michael...24
 Toomey, Daniel P.....90, 91
 *Topliff, Samuel,
 44, 45, 46, 47, 48, 49
 Toppan, Nathaniel D.....78
 *Torrey, Charles.....26
 Torrey, Samuel D.....29, 30
 *Tower, Moses B.....66, 73
 Tower, Warren L.....67
 Towle, William W.....89, 90
 *Townsend, Isaac P.....29
 Townsend, Samuel R.....42
 *Tracy, Charles.....25, 26
 Tracy, Thomas F.....87, 88
 *Traffon, Israel S.....66
 *Train, Charles R.....67, 68
 *Train, Enoch.....41, 42
 *Train, William G....73, 74, 75, 76
 *Tremere, John B.....31, 32, 34
 *Trull, Ezra.....34
 *Trull, Ezra J.....75, 76, 83
 *Truman, John F.....27
 *Tubbs, Mical.....⁵53, 54
 *Tucker, Horace G.....68, 69, 70
 *Tucker, John C.,
 ⁶53, 58, 59, 60, 61, 62, ⁴63, 67

¹ Died before qualifying.⁴ Resigned.² Declined.⁵ Unseated and re-elected.³ Died in office.⁶ Unseated.

Tucker, Lewis R.....80
 *Tucker, Stephen.....46, 47, 48
 *Tufts, Quincy.....27, 28, 29, 30
 Turnbull, Joseph A....97, 98, 99
 Turner, Charles A.....53
 *Turner, Job.....44
 *Turner, John (Wd. 2)...45, 46, 47
 Turner, John (Wd. 1)....64, 65
 *Turner, Otis.....28, 29
 Tuttle, Frank J.....87
 *Tuttle, Jedediah.....35, 36, 37
 Tuttle, William.....76
 *Tuxbury, George W.....57, 58
 *Tyler, John.....57, 58
 *Tyler, John S.....59, 60, 62
 *Tyler, Jerome W.....55, 56

U

Upham, Harry S. 1900, 01, 02, 03
 *Upham, Henry.....36
 Upham, James H.....73, 77
 *Upham, Phineas.....24
 *Upton, Albert F.....67
 *Uran, Richard.....41

V

*Vannevar, Edmund B...69, 70, 71
 *Van Nostrand, William T....68
 Vialle, William H.....88
 Viles, Alden E.....80, 81
 *Vinal, Alvin.....55
 *Vinson, Thomas M.....30, 31
 *Vose, Edward A.....52
 *Vose, Joshua.....25, 26, 27
 *Vose, Josiah.....27
 *Vose, Robert, jr.....77
 *Vose, Thomas.....37, 38

W

*Wadsworth, Alexander,
 58, 60, 63, 64, 65, 66, 68, 69
 Wadsworth, Alexander F....75
 *Wakefield, Enoch H.....42, 43
 Wakefield, Nelson S.,
 81, 82, 83, 84, 86
 *Walbridge, Frederick G., 74, 75, 76
 *Waldron, Samuel W., jr...57, 58
 *Wales, Samuel, jr.....47, 48
 *Wales, Thomas B.....23, 24
 *Walker, Harvey W.....99, 1900
 *Walker, Horace E.....72
 Walsh, Charles E.....1902, 03
 *Walsh, John H.....75
 *Walsh, Matthew.....80, 81, 82
 *Ward, Artemas.....45
 *Ward, Francis H.....61

Ward, Francis J.....78, 279
 *Ward, John P. J.....80
 *Ward, Samuel D.....27
 *Ward, Thomas W.....28
 *Ware, Ephraim G.....25
 *Ware, Horatio G.....22
 Ware, Robert J.....1902, 03
 *Warner, Barnet F.....56, 57
 Warner, Fred P.....1904, 05
 Warren, Alonzo.....73, 74
 *Warren, Daniel.....54
 *Warren, George W.....52, 53, 54
 *Warren, John A.....58
 Warren, Webster F.....77
 *Warren, William W....63, 64, 65
 *Washburn, Calvin.....34, 35
 *Washburn, Cyrus.....51, 52
 *Washburn, Frederick L.,
 55, 56, 57
 *Washburn, William.....53
 *Washburn, William R. P...24, 25
 *Waters, Isaac.....25, 26, 27
 28, 29, 30, 31, 32, 33, 36, 37
 Watson, James A.....98, 99
 *Watts, Francis O.....33
 Wayne, John D.....90
 Weber, Edmund.....1901, 02, 03
 Webster, David L.....71, 72
 Webster, Edward C.....1905
 *Webster, Edwin R.....76, 77
 Webster, George B.....77, 78
 Webster, John A.....86, 87
 *Webster, John G.....56, 59
 Webster, William E.....60
 *Wedger, John B.....57, 58
 *Weeks, William A.....42, 43
 Weinberg, Hyman.....1901, 02
 Welch, William J. (Wd. 7),
 80, 81, 82
 Welch, William J. (Wd. 12)..92, 93
 Weld, A. Spalding.....83, 84
 *Welles, John.....22, 23
 *Wellington, Alfred A...39, 40, 41
 *Wells, Charles.....22
 Wells, Frank E.....99, 1900
 † *Wells, John.....29
 † *Wells, John B.....30, 33, 39
 *Wells, Michael F.,
 62, 63, 64, 67, 68, 69, 70, 73
 *Wells, Thomas.....25
 *West, William H....71, 72, 73, 74
 Weston, Clarence P....91, 92, 93
 *Weston, Joshua....68, 72, 73, 74
 *Wetmore, Thomas..29, 30, 31, 32
 Whall, Harry B.....97, 98
 Whall, William B. F.....86, 87
 Wharton, William F.,
 80, 81, 82, 83, 84

† Same person.

1 Died in office.

2 Resigned.

- *Wheeler, Charles...78, 79, 80, 81
- *Wheeler, Joseph.....23, 24
- *Wheeler, Samuel.....38, 39
- Wheeler, William D.....97, 98
- *Wheelwright, George...42, 43, 44
- Whelton, Daniel A.....94, 95
- Whicher, William E.....78
- *Whipple, Julius D.....86
- *Whiston, David.....72, 73, 74
- Whitcomb, Charles W....84, 85
- *Whitcomb, Ephraim D....75
- *White, Edward A.....66
- White, Francis L.....83, 84, 85
- White, Horace H.....68
- White, John.....68
- *White, Warren.....38, 39
- White, William L.....1900, 01
- Whiteley, Frederick W...1900, 01
- Whiteley, George A.....90
- *Whiting, James...43, 44, 45, 46, 47
- *Whitman, Samuel P.....55
- *Whitmore, William H.,
75, 79, 80, 81, 82, 83, 86, 87
- *Whitney, Daniel H.....61, 62
- *Whitney, Moses, jr.....41, 42
- *Whitney, William.....46
- Whitney, William B.....96
- Whiton, David.....54
- *Whiton, James M.....38
- *Whiton, Lewis C.....56, 57
- *Whittaker, George O.....96
- *Whittemore, George, 44, 45, 46, 47
- *Whittemore, James F.....53, 54
- *Wholey, Timothy J.....94, 95
- Wiggin, Charles E., jr.....90
- *Wilbur, Edward P.....72, 73, 74
- *Wilbur, Nathan S.....74, 75, 77
- *Wildes, William.....47, 48
- *Wiley, Thomas.....24, 25, 26
- *Wilkins, Charles.....39
- *Wilkins, Frederick A...67, 69, 70
- *Wilkins, John H....40, 41, 42, 43
- *Wilkinson, Simon.....22, 23, 27
- *Willard, Aaron, jr.....29, 30, 31
- Willcutt, Levi L...59, 74, 75, 76
- *Willett, Joseph.....23
- Williams, Charles H.....80, 81
- Williams, Charles W. M.,
1903, 04, 05
- *Williams, Elijah, jr.....40
- *Williams, Eliphalet. . .23, 24, 25
27, 28, 29, 33, 34, 35
36, 37, 38, 39, 40, 41
- *Williams, Franklin.....70
- *Williams, Horace...39, 44, 45, 46
- *Williams, Moses.....22
- *Williams, Samuel K., 23, 24, 28, 29

- *Williamson, William C....58, 59
- *Willis, Benjamin.....24, 25
- *Willis, Clement,
43, 44, 45, 46, 65, 66
- *Willis, Horatio M.....35
- Willis, J. D. K.....71
- *Wilson, George.....52
- Wilson, Henry W.....67, 68, 75
- Wilson, Thomas E.....78
- Wilson, Wm. Power.....86, 87
- *Winch, Calvin M.....70, 71
- Wing, Henry M.....1901
- Winsloe, Temple A.....99
- *Winslow, Frank E.....88
- *Winslow, Isaac.....22, 23
- *Winter, Francis B.....53
- *Winthrop, G. T.....32, 33, 34
- Wise, Albert.....93, 94
- Wise, Charles H...82, 83, 84, 85, 86
- Wise, Samuel H.....89, 90
- *Wolcott, Roger.....77, 78, 79
- *Wood, Amos.....35, 36
- Wood, Arthur G.....96, 97, 98
- *Wood, Benjamin, 2d.....45, 46
- Wood, Frank C.....89, 90, 91
- Wood, Frederick A.....94, 95
- Wood, George O.,
99, 1900, 01, 02, 03, 04
- Woodbury, Alfred I.....76
- *Woodbury, Charles.....63, 64
- Woodbury, Henry W.....90, 91
- *Woodman, Charles T....53, 54
- *Woodman, George.....49, 50
- Woods, Edwin H.....73, 74, 75
- Woods, Solomon A....69, 70, 71
- Woods, William H.....95
- Woodside, Ernest W.....1905
- *Woodward, W. Elliot....73, 74
- Woolley, James.....78, 79
- *Woolley, William...67, 68, 69, 70
- *Wright, Albert J.....68
- Wright, Hiram A.....72
- *Wright, James.....30
- Wright, John M....49, 50, 51, 52
- *Wright, William.....23, 24, 27
- *Wright, Winslow.....24, 30, 31
- *Wyman, Abraham G...50, 51, 52
- *Wyman, George H.....78, 79, 80

Y

- *Yeaton, Benjamin.....36, 37, 38
- Young, Fred H.....91, 92
- *Young, George E.....67, 68, 69
- Young, Hugh J.....1901, 02
- Young, J. Granville, jr.....84
- Young, Konrad.....97, 98

Orators of Boston.

APPOINTED BY THE PUBLIC AUTHORITIES.

For the Anniversary of the Boston Massacre, March 5, 1770.

1771 James Lovell.	1778 Jonathan Williams Austin.
1772 Dr. Joseph Warren.	1779 William Tudor.
1773 Dr. Benjamin Church.	1780 Jonathan Mason, jr.
1774 John Hancock.	1781 Thomas Dawes, jr.
1775 Dr. Joseph Warren.	1782 George Richards Minot.
1776 Rev. Peter Thacher.	1783 Dr. Thomas Welsh.
1777 Benjamin Hichborn.	

For the Anniversary of National Independence, July 4, 1776.

1783 Dr. John Warren.	1812 Benjamin Pollard.
1784 Benjamin Hichborn.	1813 Edward St. Loe Livermore.
1785 John Gardiner.	1814 Benjamin Whitwell.
1786 Jonathan L. Austin.	1815 Lemuel Shaw.
1787 Thomas Dawes, jr.	1816 George Sullivan.
1788 Harrison Gray Otis.	1817 Edward T. Channing.
1789 Rev. Samuel Stillman.	1818 Francis C. Gray.
1790 Edward Gray.	1819 Franklin Dexter.
1791 Thomas Crafts, jr.	1820 Theodore Lyman, jr.
1792 Joseph Blake, jr.	1821 Charles G. Loring.
1793 John Quincy Adams.	1822 John C. Gray.
1794 John Phillips.	1823 Charles Pelham Curtis.
1795 George Blake.	1824 Francis Bassett.
1796 John Lathrop, jr.	1825 Charles Sprague.
1797 John Callender.	1826 Josiah Quincy, Mayor of the City.
1798 Josiah Quincy.	1827 William Powell Mason.
1799 John Lowell, jr.	1828 Bradford Sumner.
1800 Joseph Hall.	1829 James T. Austin.
1801 Charles Paine.	1830 Alexander H. Everett.
1802 Rev. William Emerson.	1831 Rev. John G. Palfrey.
1803 William Sullivan.	1832 Josiah Quincy, jr.
1804 Dr. Thomas Danforth.	1833 Edward G. Prescott.
1805 Warren Dutton.	1834 Richard S. Fay.
1806 Francis Dana Channing.	1835 George S. Hillard.
1807 Peter O. Thacher.	1836 Henry W. Kinsman.
1808 Andrew Ritchie, jr.	1837 Jonathan Chapman.
1809 William Tudor, jr.	1838 Rev. Hubbard Winslow.
1810 Alexander Townsend.	1839 Ivers James Austin.
1811 James Savage.	

- | | |
|---|----------------------------------|
| 1840 Thomas Power. | 1872 Charles Francis Adams, jr. |
| 1841 George Ticknor Curtis. | 1873 Rev. John F. W. Ware. |
| 1842 Horace Mann. | 1874 Richard Frothingham. |
| 1843 Charles Francis Adams. | 1875 Rev. James Freeman Clarke. |
| 1844 Peleg W. Chandler. | 1876 Robert C. Winthrop. |
| 1845 Charles Sumner. | 1877 William Wirt Warren. |
| 1846 Fletcher Webster. | 1878 Joseph Healey. |
| 1847 Thomas G. Carey. | 1879 Henry Cabot Lodge. |
| 1848 Joel Giles. | 1880 Robert Dickson Smith. |
| 1849 William W. Greenough. | 1881 George Washington Warren. |
| 1850 Edwin P. Whipple. | 1882 John Davis Long. |
| 1851 Charles Theodore Russell. | 1883 Rev. H. Bernard Carpenter. |
| 1852 Rev. Thomas Starr King. | 1884 Harvey N. Shepard. |
| 1853 Timothy Bigelow. | 1885 Thomas J. Gargan. |
| 1854 Rev. A. L. Stone. | 1886 George Fred Williams. |
| 1855 Rev. A. A. Miner. | 1887 John E. Fitzgerald. |
| 1856 Edward Griffin Parker. | 1888 William E. L. Dillaway. |
| 1857 Rev. William Rounseville
Alger. | 1889 John L. Swift. |
| 1858 John S. Holmes. | 1890 Albert E. Pillsbury. |
| 1859 George Sumner. | 1891 Josiah Quincy. |
| 1860 Edward Everett. | 1892 John R. Murphy. |
| 1861 Theophilus Parsons. | 1893 Henry W. Putnam. |
| 1862 George Ticknor Curtis. | 1894 Joseph H. O'Neil. |
| 1863 Oliver Wendell Holmes. | 1895 Rev. Adolph Augustus Berle. |
| 1864 Thomas Russell. | 1896 John F. Fitzgerald. |
| 1865 Rev. Jacob M. Manning. | 1897 Rev. Edward Everett Hale. |
| 1866 Rev. S. K. Lothrop. | 1898 Rev. Denis O'Callaghan. |
| 1867 Rev. George H. Hepworth. | 1899 Nathan Matthews, jr. |
| 1868 Samuel Eliot. | 1900 Stephen O'Meara. |
| 1869 Ellis W. Morton. | 1901 Curtis Guild, jr. |
| 1870 William Everett. | 1902 Joseph A. Conry. |
| 1871 Horace Binney Sargent. | 1903 Edwin D. Mead. |
| | 1904 John A. Sullivan. |

NOTE.—All the addresses delivered by the annual orators were published, except those of 1806, 1812, and 1852. The orations of 1792, 1793, 1798, 1799, 1804, 1807, 1808, 1809, 1811, 1816, 1821, 1823, 1850, 1854, 1858, 1859, 1876 and 1891 went through a second edition each; those of 1863 and 1876 were published also in a more elegant form; those of 1842 and 1845 went through four editions each; that of 1857 through five. The orations from 1771 to 1788, and the large-paper editions of the orations of 1863, 1876 and 1900 are in quarto; all others in octavo.

The names given above are copied from the orations as officially published. The Massacre orations were reprinted in a volume in 1785 by Peter Edes, and again in 1807. For the orators from 1771 to 1851, inclusive, see "The Hundred Boston Orators," by James Spear Loring (Boston, 1852), and the appendix to the oration of 1889 for the full names of the orators from 1773 to 1889, inclusive. See also list of "Fourth of July Orations" in Index to the City Documents, 1834 to 1897; and "A List of Municipal Orators" in large paper edition oration of 1900.

Justices of the Police, Justices' and Municipal Courts.

The Police Court of the City of Boston was established in 1822, and at the same time the Justices' Court for the County of Suffolk (civil business) was established. The duties of the Justices of the Justices' Court were discharged by the Justices of the Police Court. The jurisdiction of the Justices' Court was transferred to the Police Court for civil business, June 1, 1860. In 1866 this court was succeeded by the *Municipal Court* of the City of Boston. The names of the successive Justices and their terms of office are as follows:

JUSTICES OF THE POLICE COURT OF THE CITY OF BOSTON, SERVING ALSO AS THE JUSTICES OF THE JUSTICES' COURT FOR THE COUNTY OF SUFFOLK.

Benjamin Whitman, 1822 to 1833, *Senior Justice*.
 William Simmons, 1822 to 1843.
 Henry Orne, 1822 to 1830.
 John Gray Rogers, 1831 to 1866.
 James Cushing Merrill, 1834 to 1852.
 Abel Cushing, 1834 to 1858.
 Thomas Russell, 1852 to 1858.
 Sebeus C. Maine, 1858 to 1866.
 George D. Wells, 1858 to 1864.
 Edwin Wright, 1864 to 1866.

JUSTICES OF THE MUNICIPAL COURT OF THE CITY OF BOSTON.

John W. Bacon, *Chief Justice*, 1866 to 1871.
 Mellen Chamberlain, 1866 to 1878. *Chief Justice*, 1871 to 1878.
 Francis W. Hurd, 1866 to 1870.
 Joseph M. Churchill, 1870 to 1886.
 William E. Parmenter, 1871 to 1902. *Chief Justice*, 1883 to 1902.
 J. Wilder May, *Chief Justice*, 1878 to 1883.
 William J. Forsaith, 1882.
 Matthew J. McCafferty, 1883 to 1885.
 John H. Hardy, 1885 to 1896.
 Benjamin R. Curtis, 1886 to 1891.
 Frederick D. Ely, 1888.
 John H. Burke, 1891.
 John F. Brown, 1894. *Chief Justice*, 1902.
 George Z. Adams, 1896.
 Henry S. Dewey, 1899 to 1902.
 George L. Wentworth, 1899.
 James P. Parmenter, 1902.
 William Sullivan, 1902.

Members of the Fifty-ninth Congress from Massachusetts.

SENATORS.

WINTHROP MURRAY CRANE	of Dalton
HENRY CABOT LODGE	of Nahant

REPRESENTATIVES.

District 1 — GEORGE P. LAWRENCE	of North Adams
2 — FREDERICK H. GILLETT	of Springfield
3 — ROCKWOOD HOAR	of Worcester
4 — CHARLES Q. TIRRELL	of Natick
5 — BUTLER AMES	of Lowell
6 — AUGUSTUS P. GARDNER	of Hamilton
7 — ERNEST W. ROBERTS	of Chelsea
8 — SAMUEL W. MCCALL	of Winchester
9 — JOHN A. KELIHER	of Boston
10 — WILLIAM S. McNARY	of Boston
11 — JOHN A. SULLIVAN	of Boston
12 — JOHN W. WEEKS	of Newton
13 — WILLIAM S. GREENE	of Fall River
14 — WILLIAM C. LOVERING	of Taunton

The Commonwealth of Massachusetts is divided into fourteen Congressional Districts. (See Chap. 511 of the Acts of 1901.) The districts in which the City of Boston lies are as follows:

District 9 — The wards numbered 1, 2, 3, 4, 5, 6, 7, 8, 9, and precincts 6 and 7 of the ward numbered 12 in the City of Boston, and the Town of Winthrop in the County of Suffolk.

District 10 — The wards numbered 13, 14, 15, 16, 17, 20 and 24 in the City of Boston in the County of Suffolk, and the City of Quincy and the Town of Milton in the County of Norfolk.

District 11 — The wards numbered 10, 11, and precincts 1, 2, 3, 4 and 5 of the ward numbered 12, and the wards numbered 18, 19, 21, 22, 23 and 25 in the City of Boston in the County of Suffolk.

Foreign Consuls in Boston.

- Argentina — William McKissock, 92 State street, Consul.
Austria-Hungary — Arthur Donner, 70 State street, Consul.
Belgium — E. Sumner Mansfield, 42 Court street, Consul; Philip Mansfield, 18 Tremont street, Vice-Consul.
Brazil — Jaime Mackay D'Almeida, 382 Hanover street, Vice-Consul.
Chile — Horace N. Fisher, P. O. Box 1537, Boston, Consul.
China — S. W. Nickerson, 2 Kilby street, Vice-Consul.
Colombia — Jorge Vargas H., 809 Beacon street, Consul.
Costa Rica — Joseph J. Corbett, 25 Pemberton square, Consul.
Cuba — José Monzon, 131 State street, Consul.
Denmark — Gustaf Lundberg, 131 State street, Consul.
Ecuador — Gustavo Preston, 37 Central street, Consul.
France — Duncan Bailly-Blanchard, 110 State street, Vice-Consul.
Germany — Wm. Theo. Reincke, 70 State street, Consul.
Great Britain — William Wyndham, 247 Atlantic avenue, Consul.
Greece — D. T. Timayenis, 287 Atlantic avenue, Consul.
Guatemala — B. Preston Clark, 55 Kilby street, Consul.
Hayti — B. C. Clark, 55 Kilby street, Consul.
Italy — Count Onorato Gætani di Castlemola, 219 Hanover street, Consul; Dr. Rosso Brindisi, 219 Hanover street, Vice-Consul.
Japan — Osborne Howes, 55 Kilby street, Consul.
Liberia — Charles Hall Adams, 43 Tremont street, Consul-General.
Mexico — Arthur P. Cushing, 43 Tremont street, Consul; Frederick O. Houghton, 115 State street, Vice-Consul.
Netherlands — Charles V. Dasey, 8 Broad street, Consul.
Nicaragua — Charles Hall Adams, 43 Tremont street, Consul.
Panama — Jorge M. Canals, 53 State street, Consul.
Portugal — Viscount de Valle da Costa, 382 Hanover street, Consul; Jaime Mackay D'Almeida, 382 Hanover street, Vice-Consul.
Russia — Charles F. Wyman, 27 Kilby street, Vice-Consul.
Salvador — George A. Lewis, 60 Devonshire street, Consul.
Santo Domingo — F. Osvaldo Bazil, 131 State street, Consul.
Spain — Pedro Mackay D'Almeida, 382 Hanover street, Vice-Consul.
Sweden and Norway — Giert Lootz, 161 Milk street, Vice-Consul.
Turkey — Frank Gair Macomber, 147 Milk street, Consul-General.
Uruguay — Charles Hall Adams, 43 Tremont street, Vice-Consul.
Venezuela — Dr. William B. Mackie, 675 Tremont street, Vice-Consul.

STATISTICS RELATING TO THE CITY.

Area of Boston, by Wards. — (In acres.)

(From the Engineering Department—Surveying Division.)

WARD.	Land.	Flats.	Water.	Areas to Ward Lines.	Between Ward and Harbor Lines.
1.....	1,188	163	159	1,510	384*
2.....	357	58	415	57*
3.....	332	56	388	—25†
4.....	301	88	78	467	
5.....	205	11	216	
6.....	293	293	
7.....	394	18	412	
8.....	166	70	236	
9.....	186	22	79	287	
10.....	394	394	
11.....	638	226	864	
12.....	235	235	
13.....	604	74	35	713	—6†
14.....	385	449	65	899	—65†
15.....	243	107	350	
16.....	564	109	673	
17.....	423	37	460	
18.....	220	220	
19.....	760	760	
20.....	1,716	394	2,110	
21.....	640	640	
22.....	760	760	
23.....	7,617	45	7,662	
24.....	3,252	136	92	3,480	
25.....	2,740	116	2,856	
Total	24,613	1,637	1,050	27,300	345

* Inside of harbor line.

† Outside of harbor line.

Principal Islands in Boston Harbor.

Name.	Area.	Ownership.	Remarks.
* Governor's Island,	72.0 acres	United States.....	Fort Winthrop.
* Castle Island	21.6 "	" "	Fort Independence. Now under jurisdiction of Park Commissioners.
* Lovell's Island	71.1 "	" "	Fort Standish and Government Buoy Station.
* George's Island ...	39.7 "	" "	Fort Warren.
* Rainsford Island ..	17.4 "	City of Boston.....	House of Reformation. Purchased in 1871 for \$40,000.
* Gallop's Island....	25.1 "	" "	Quarantine Station. Purchased in 1860 for \$6,600.
* Long Island	172.0 "	" "	Alms-house and Hospital. In 1885 the City of Boston purchased 182.5 acres for \$164,600. In 1900, 10.5 acres were conveyed to the United States Government for \$18,540.80, leaving 172 acres owned by the city.
* Deer Island	182.3 "	City of Boston.....	House of Correction. Conveyed to the inhabitants of Boston, March 4, 1834-35. 11 acres of this land were taken by the Commonwealth for Metropolitan Sewerage works either in fee or easement.
* Apple Island	8.9 "	" "	Purchased in 1867 for \$3,750.
* Spectacle Island ..	61.4 "	N. Ward & Co.	
* Thompson's Island	146.5 "	Boston Asylum and Farm School for Indigent Boys....	Farm School. Annexed to Boston by Act of March 15, 1834.
Little Brewster.....	3.6 "	United States.....	Boston Light-house.
Great Brewster	23.1 "	City of Boston.....	Purchased in 1848 for \$4,000.
Outer Brewster.....	17.5 "	Benjamin Dean.	
Middle Brewster....	12.2 "	Melvin O. Adams, Richard S. Whitney, Benj. P. Cheney.	
Calf Island.....	17.1 "	} Helms of J. S. Weeks.	
Little Calf Island...	1.1 "		
Green Island.....	1.8 "	James Young and Melvin O. Adams.	
Moon Island	30.0 "	City of Boston.....	Taken by right of eminent domain in 1879. It constitutes the point of discharge of the Main Drainage System.

NOTE.—Those marked with an (*) are in the city limits.

Population of Boston, 1638-1900.

Years.	CENSUS.		Boston proper, settled, 1639; made a city, 1822.	Annexed Territory.	East Boston, 1637.	The Islands.	South Boston, 1804.	Washing- ton Village, 1855.	Rox- bury, 1867.	Dorches- ter, 1869.	West Roxbury, 1873.	Brighton, 1873.	Charles- town, 1873.
	Taken by—	All Boston.											
1638.....			1 150										
1675.....			1 4,000										
1688.....			1 7,000										
1704.....			1 6,750										
1720.....			1 11,000										
1742 Town.....			16,382										
1742 Town.....			15,731										
1752 Town.....			15,690										
1765 Province.....			6,573						1,487	1,360			2,081
1775 Gen. Gage.....			2,719						1,433	1,513			360
1776 Province.....			1 10,000						1 1,650	1 1,840			1 725
1781 Province.....			1 15,870						1 2,150	1 2,060			1 1,340
1784 Province.....			1 17,880										
1789 Town.....			18,320						2,226	1,722			1,683
1790 United States.....			24,937			282			2,765	2,347			2,751
1800 United States.....			33,787		18	519	354		3,669	2,930			608
1810 United States.....			43,298						4,135	3,684			702
1820 United States.....			58,277		24	264	1,986		5,247	4,074			6,691
1825 City.....			78,603									972	8,788
1830 United States.....			93,383		607	844	5,595		9,089	4,876			11,484
1840 United States.....			114,366		1,455	277	6,176						
1845 City.....			136,881		5,018	992	10,020						
1850 United States.....			169,160		23,160	9,526	13,309						
1855 State.....			177,840		34,194	15,483	1 1,319				18,964	7,969	
1860 United States.....			196,246		44,277	18,356	1 1,000	24,921			18,469	8,840	
1865 State.....			250,326		51,235	20,572	1 1,300	23,963			25,157	3,375	17,216
1870 United States.....			336,781		111,745	23,816	1 1,700	33,215			4,812	2,886	21,700
1875 State.....			341,919		140,669	27,420	1 1,927	54,147			6,310	3,375	21,700
1880 United States.....			362,830		201,250	28,381	1 545	56,969			6,912	3,375	25,065
1885 State.....			390,393		243,225	29,280	1 2,189	61,534			8,086	4,967	26,399
1890 United States.....			448,477		287,147	36,989					11,788	6,200	28,328
1895 State.....			496,920		306,571	39,889					14,062	8,523	33,556
1900 United States.....			560,892		333,635	43,478					17,424	8,639	37,673
											24,987	12,032	38,348
											32,761	15,001	40,304
											† 37,263	19,279	40,652

¹ Estimated.

² Included in South Boston after 1855.

³ Including Islands.

† These figures are made up to cover the geographical area originally belonging to each subdivision, which had not been done in previous censuses. If the same territory be assigned to each division in 1900 as in 1895, the figures for 1900 would be South Boston, 70,161; Dorchester, 64,648; West Roxbury, 43,407 and Roxbury, 110,732 instead of those given in the table. See Commonwealth of Massachusetts, Public Document No. 16, page 53.

Table Showing (1) Population of Boston in 1895 and in 1900, by Wards, (2) Per Cent. of Population in Each Ward, and (3) Increase or Decrease since 1895 by Wards.

WARD.	POPULATION, 1895. (State Census.)				POPULATION, 1900. (National Census.)				INCREASE (+) OR DECREASE (-)	
	Males.	Females.	Total.	Per cent. in each Ward to Total.	Males.	Females.	Total.	Per cent. in each Ward to Total.	Absolute Numbers.	Per cent.
1.....	10,363	10,644	21,007	4.23	11,218	11,614	22,832	4.07	+1,825	+8.69
2.....	11,505	10,083	21,588	4.34	12,159	10,765	22,924	4.09	+1,336	+6.19
3.....	6,841	7,102	13,943	2.81	7,290	7,274	14,564	2.60	+621	+4.45
4.....	6,654	6,721	13,375	2.69	6,651	6,597	13,248	2.36	-127	-0.95
5.....	6,994	5,992	12,986	2.61	6,984	5,856	12,840	2.29	-146	-1.12
6.....	14,805	13,055	27,860	5.61	17,000	13,546	30,546	5.45	+2,686	+9.64
7.....	9,049	7,924	16,973	3.42	8,167	6,615	14,782	2.64	-2,191	-12.91
8.....	12,143	10,987	23,130	4.65	15,714	13,103	28,817	5.14	+5,687	+24.59
9.....	11,398	11,776	23,174	4.66	12,743	11,840	24,583	4.38	+1,409	+6.08
10.....	10,070	12,484	22,554	4.54	10,108	12,034	22,142	3.95	-412	-1.83
11.....	7,375	12,555	19,930	4.01	7,906	11,369	19,275	3.44	-655	-3.29
12.....	9,188	12,403	21,591	4.35	10,457	13,184	23,641	4.21	+2,050	+9.49
13.....	12,695	12,205	24,900	5.01	11,635	11,200	22,835	4.07	-2,065	-8.29
14.....	9,635	9,551	19,186	3.86	10,859	10,534	21,453	3.82	+2,267	+11.82
15.....	8,975	9,648	18,623	3.75	9,450	10,250	19,700	3.51	+1,077	+5.78
16.....	7,664	8,656	16,320	3.28	9,545	10,472	20,017	3.57	+3,697	+22.65
17.....	10,128	10,986	21,114	4.25	12,168	12,870	25,038	4.46	+3,924	+18.58
18.....	10,641	11,038	21,679	4.36	11,078	11,323	22,401	3.99	+722	+3.33
19.....	10,508	11,864	22,372	4.50	12,882	14,296	27,178	4.85	+4,806	+21.48
20.....	9,893	11,635	21,528	4.33	14,839	17,717	32,556	5.80	+11,028	+51.23
21.....	8,079	11,195	19,274	3.88	10,177	13,691	23,868	4.26	+4,594	+23.84
22.....	10,445	11,844	22,289	4.49	12,125	13,485	25,610	4.57	+3,321	+14.90
23.....	8,736	9,547	18,283	3.68	11,438	12,199	23,637	4.21	+5,354	+29.28
24.....	8,589	9,651	18,240	3.67	12,917	14,209	27,126	4.83	+8,886	+48.72
25.....	7,293	7,708	15,001	3.02	9,412	9,867	19,279	3.44	+4,278	+28.52
Total....	239,666	257,254	496,920	100.00	274,922	285,970	560,892	100.00	+63,972	+12.87

Results of the Boston School Census by Wards, September 1, 1904.

WARD.	NUMBER OF PERSONS FIVE TO FIFTEEN YEARS OF AGE.						7 TO 13 YEARS OF AGE.			14 YEARS OF AGE.			TOTAL.			
	Total Number in the City.	In Public Schools.	In Private Schools.	Not Attending School.	Males.	Females.	Total.	Males.	Females.	Total.	Males.	Females.	Total.	Males.	Females.	Total.
1.....	5,479	3,706	1,301	412	622	657	1,279	1,755	1,865	3,620	322	288	610	2,660	2,810	5,470
2.....	4,979	2,705	1,714	580	495	501	996	1,731	1,706	3,437	289	257	546	2,515	2,464	4,979
3.....	2,925	2,148	147	230	272	291	563	840	912	1,752	103	107	210	1,215	1,310	2,525
4.....	2,410	1,437	787	186	243	248	491	783	929	1,712	104	103	207	1,130	1,280	2,410
5.....	1,703	1,325	276	102	181	165	346	562	648	1,210	75	72	147	818	885	1,703
6.....	5,792	4,248	875	669	753	1,443	1,443	1,815	1,913	3,728	318	303	621	2,823	2,969	5,792
7.....	1,444	1,056	238	150	150	150	305	476	521	997	61	81	142	687	757	1,444
8.....	5,705	4,971	122	612	585	645	1,230	1,734	2,060	3,794	339	342	681	2,658	3,047	5,705
9.....	3,432	3,052	114	286	322	325	647	1,212	1,226	2,438	182	185	367	1,716	1,736	3,452
10.....	1,587	1,432	42	123	160	170	330	502	576	1,078	79	100	179	741	846	1,587
11.....	1,637	1,060	421	156	135	156	294	546	584	1,140	97	106	203	778	859	1,637
12.....	1,916	1,404	273	239	201	207	408	632	668	1,320	88	88	188	941	975	1,916
13.....	4,183	2,520	1,310	333	480	485	965	1,369	1,598	2,895	139	184	323	1,988	2,195	4,183
14.....	4,395	3,460	429	436	468	414	880	1,241	1,536	3,077	164	204	368	1,871	2,454	4,325
15.....	3,901	2,982	760	269	413	406	819	1,413	1,433	2,845	153	184	337	1,978	2,013	3,991
16.....	3,892	3,413	432	47	361	370	731	1,235	1,564	2,799	156	205	362	1,752	2,140	3,892
17.....	4,699	3,518	719	462	456	612	1,068	1,468	1,735	3,228	180	213	403	2,139	2,560	4,699
18.....	4,228	3,272	534	622	442	439	901	1,400	1,407	2,867	267	193	460	2,169	2,059	4,228
19.....	6,174	3,554	2,264	356	732	727	1,459	2,062	2,196	4,248	219	248	467	3,068	3,171	6,174
20.....	7,115	5,510	970	695	783	958	1,741	2,140	2,569	4,709	281	384	665	3,204	3,911	7,115
21.....	3,393	2,663	478	252	333	326	659	1,074	1,360	2,434	144	166	300	1,551	1,842	3,393
22.....	4,746	3,506	786	454	518	597	1,115	1,417	1,776	3,193	209	229	438	2,144	2,602	4,746
23.....	5,241	4,139	685	517	460	449	909	1,883	1,918	3,801	273	258	531	2,616	2,625	5,241
24.....	5,077	5,077	214	521	539	569	1,108	1,968	2,047	4,015	302	317	619	2,809	2,933	5,742
25.....	4,009	3,258	499	252	437	448	885	1,264	1,471	2,735	180	209	389	1,881	2,128	4,009
Total.	100,367	75,376	16,090	8,901	10,476	11,096	21,572	32,616	38,446	69,062	4,704	5,029	9,733	47,796	52,571	100,367

Port Statistics — 1895-1904.

YEAR.	VALUE OF IMPORTS AND EXPORTS.			NUMBER AND TONNAGE OF VESSELS IN FOREIGN TRADE.						COASTWISE ARRIVALS.
	IMPORTS.	EXPORTS.	TOTAL.	ENTERED.		CLEARED.		TOTAL.		Number.
				Number.	Tonnage.	Number.	Tonnage.	Number.	Tonnage.	
1895.....	\$79,947,777	\$80,019,873	\$168,967,650	2,216	1,723,009	2,147	1,423,127	4,363	3,146,136	9,166
1896.....	65,990,896	101,466,412	167,457,308	2,088	1,843,134	2,014	1,614,629	4,102	3,457,763	9,684
1897.....	85,683,149	104,191,690	189,879,839	2,068	1,980,708	1,936	1,656,789	4,004	3,637,497	9,370
1898.....	48,814,921	124,864,787	173,679,708	1,797	1,948,536	1,747	1,715,295	3,544	3,663,831	9,671
1899.....	63,428,076	127,162,488	190,590,569	1,968	2,373,446	1,854	2,057,573	3,822	4,431,019	10,304
1900.....	68,630,557	123,858,161	192,488,718	1,667	2,265,031	1,618	1,977,410	3,285	4,242,441	10,436
1901.....	65,337,328	131,687,790	197,025,118	1,823	2,475,436	1,735	2,210,686	3,558	4,686,122	10,415
1902.....	78,143,151	86,655,754	164,798,905	1,756	2,671,517	1,589	2,083,399	3,345	4,754,916	8,516
1903.....	82,762,769	86,429,156	169,191,925	1,596	2,886,181	1,377	2,233,287	2,973	5,119,468	9,316
1904.....	86,268,648	87,866,428	174,135,076	1,400	2,642,902	1,288	2,157,966	2,688	4,800,868	8,739

The foregoing table has been compiled from reports of the Boston Chamber of Commerce.

Polls, Registered Voters and Total Vote at State Election, 1904.

WARD.	Population, United States Census, 1900.	1904.				
		Polls Returned by Police, May 1, 1904.	Registered Voters.	Total Vote.	Per cent. of Polls Regis- tered.	Per cent. Registered who Voted.
1.....	22,832	7,315	4,829	4,112	66.01	85.15
2.....	22,924	7,302	4,175	3,416	57.18	81.82
3.....	14,564	4,477	3,442	2,893	76.88	84.05
4.....	13,248	4,256	2,691	2,226	63.23	82.72
5.....	12,840	4,473	2,808	2,336	62.78	83.19
6.....	30,546	13,240	3,362	2,818	25.39	83.82
7.....	14,782	6,618	2,450	2,056	37.02	83.92
8.....	28,817	10,958	4,148	3,527	37.85	85.03
9.....	24,583	9,022	4,268	3,582	47.31	83.98
10.....	22,142	9,441	4,576	3,841	48.47	83.94
11.....	19,275	7,541	4,387	3,816	58.18	86.98
12.....	23,641	8,443	4,431	3,663	52.48	82.67
13.....	22,835	7,158	3,862	3,230	53.95	83.64
14.....	21,453	6,821	4,707	3,945	69.01	83.81
15.....	19,700	5,749	4,267	3,525	74.22	82.61
16.....	20,017	6,624	4,566	3,791	68.98	83.03
17.....	25,038	7,533	4,598	3,808	61.04	82.82
18.....	22,401	7,378	4,253	3,478	57.64	81.78
19.....	27,178	8,368	5,378	4,590	64.27	85.35
20.....	32,556	12,128	8,736	7,467	72.03	85.47
21.....	23,868	8,278	6,005	5,183	72.54	86.31
22.....	25,610	8,218	5,751	4,950	69.98	86.07
23.....	23,637	7,202	5,412	4,771	75.15	88.16
24.....	27,126	9,137	6,397	5,379	70.01	84.09
25.....	19,279	6,795	4,719	4,231	69.45	89.66
Total.....	560,892	194,475	114,218	96,634	58.73	84.60

General Ward Statistics of Boston, 1904—Absolute Numbers.

WARD.	AREA (Acres).				POPULATION.				
	Land.	Flats.	Water.	Total.	Persons.	Persons per Acre of Land.	PERSONS 5-15 YEARS OF AGE.		
							Males.	Females.	Total.
1.....	1,188	163	159	1,510	22,832	19.2	2,669	2,810	5,479
2.....	357	58	415	22,924	64.2	2,515	2,464	4,979
3.....	332	56	388	14,564	43.9	1,215	1,310	2,525
4.....	301	88	78	467	13,248	44.0	1,130	1,280	2,410
5.....	205	11	216	12,840	62.6	818	885	1,703
6.....	293	293	30,546	104.3	2,823	2,969	5,792
7.....	394	18	412	14,782	37.5	687	757	1,444
8.....	166	70	236	28,817	173.6	2,658	3,047	5,705
9.....	186	22	79	287	24,583	132.2	1,716	1,736	3,452
10.....	394	394	22,142	56.2	741	846	1,587
11.....	638	226	864	19,275	30.2	778	859	1,637
12.....	235	235	23,641	100.6	941	975	1,916
13.....	604	74	35	713	22,835	37.8	1,988	2,195	4,183
14.....	385	449	65	899	21,453	55.7	1,871	2,454	4,325
15.....	243	107	350	19,700	81.1	1,978	2,013	3,991
16.....	564	109	673	20,017	35.5	1,752	2,140	3,892
17.....	423	37	460	25,038	59.2	2,139	2,560	4,699
18.....	220	220	22,401	101.8	2,169	2,059	4,228
19.....	760	760	27,178	35.8	3,003	3,171	6,174
20.....	1,716	394	2,110	32,556	19.0	3,204	3,911	7,115
21.....	640	640	23,868	37.3	1,551	1,842	3,393
22.....	760	760	25,610	33.7	2,144	2,602	4,746
23.....	7,617	45	7,662	23,637	3.1	2,616	2,625	5,241
24.....	3,252	136	92	3,480	27,126	8.3	2,809	2,933	5,742
25.....	2,740	116	2,856	19,279	7.0	1,881	2,128	4,009
Total....	24,613	1,637	1,050	27,300	560,892	22.8	47,796	52,571	100,367

¹The figures regarding total population are taken from the National Census for 1900. Those relating to persons between 5 and 15 years of age are taken from the School Census of 1904, for further detail of which see p. 220.

General Ward Statistics of Boston, 1904 — Absolute Numbers. —
Continued.

WARD.	Polls Returned by Police, May 1, 1904.	VOTERS AT MUNICIPAL ELECTION.					
		REGISTERED VOTERS.			ACTUAL VOTERS.		
		Men.	Women.	Total.	Men.	Women.	Total.
1.....	7,315	4,860	658	5,518	3,434	336	3,770
2.....	7,302	4,190	199	4,389	2,800	112	2,912
3.....	4,477	3,442	933	4,375	2,285	211	2,496
4.....	4,256	2,689	553	3,242	1,607	175	1,782
5.....	4,473	2,814	498	3,312	1,809	126	1,935
6.....	13,240	3,409	295	3,704	2,480	142	2,622
7.....	6,618	2,462	358	2,820	1,531	200	1,731
8.....	10,958	4,174	189	4,363	3,025	85	3,110
9.....	9,022	4,287	250	4,537	2,676	124	2,800
10.....	9,441	4,578	722	5,300	2,441	509	2,950
11.....	7,541	4,406	1,510	5,916	2,948	1,072	4,020
12.....	8,443	4,440	658	5,098	2,484	429	2,913
13.....	7,158	3,881	232	4,113	2,554	94	2,648
14.....	6,821	4,722	663	5,385	2,998	308	3,306
15.....	5,749	4,276	739	5,015	2,674	291	2,965
16.....	6,624	4,566	602	5,168	2,705	329	3,034
17.....	7,533	4,613	378	4,996	3,163	210	3,373
18.....	7,378	4,262	321	4,583	2,423	148	2,571
19.....	8,368	5,405	750	6,155	3,432	262	3,694
20.....	12,128	8,763	1,803	10,566	4,728	1,067	5,795
21.....	8,278	6,011	1,178	7,189	3,588	737	4,325
22.....	8,218	5,761	757	6,518	3,503	479	3,982
23.....	7,202	5,421	849	6,270	3,732	486	4,218
24.....	9,137	6,423	1,151	7,574	3,620	501	4,121
25.....	6,795	4,716	873	5,589	3,062	486	3,548
Total.....	194,475	114,576	17,119	131,695	71,702	8,919	80,621

General Ward Statistics of Boston, 1904 — Absolute Numbers. — *Concluded.*

WARD.	ASSESSED VALUATION.			TAXES.			
	Real Estate.	Personal Estate.	Total.	On Polls.	Real Estate.	Personal Estate.	Total.
1.....	\$13,289,900	\$879,000	\$14,168,900	\$14,386	\$202,006 48	\$13,360 80	\$229,753 28
2.....	16,009,600	850,800	16,860,400	12,614	243,315 92	12,982 16	268,892 08
3.....	10,231,000	848,800	11,079,800	8,604	155,511 20	12,901 76	177,016 96
4....	12,667,300	716,200	13,383,500	8,256	192,542 96	10,886 24	211,685 20
5.....	12,616,900	2,192,800	14,809,700	8,270	191,776 88	33,330 56	233,377 44
6.....	154,911,200	35,198,800	190,110,000	20,768	2,354,650 24	535,021 76	2,910,440 00
7.....	251,060,800	52,930,200	303,991,000	12,084	3,816,124 16	804,539 04	4,632,747 20
8.....	30,139,400	2,907,900	33,047,300	19,442	458,118 88	44,200 08	521,760 96
9.....	24,618,700	1,386,700	26,005,400	17,464	374,204 24	21,077 84	412,746 08
10.....	60,228,100	4,147,600	64,375,700	17,056	915,467 12	63,043 52	995,566 64
11.....	111,447,500	71,716,700	183,164,200	12,716	1,694,002 00	1,090,093 84	2,796,811 84
12.....	23,028,100	3,114,600	26,142,700	15,134	350,027 12	47,341 92	412,503 04
13.....	25,076,200	4,005,200	29,081,400	14,062	381,158 24	60,879 04	456,099 28
14.....	12,362,000	754,300	13,116,300	12,802	187,902 40	11,465 36	212,169 76
15.....	9,368,800	607,500	9,976,300	11,310	142,405 76	9,234 00	162,949 76
16.....	14,680,600	1,299,300	15,979,900	12,746	223,145 12	19,749 36	255,640 48
17.....	18,356,800	1,403,600	19,760,400	14,084	279,023 36	21,334 72	314,442 08
18.....	17,122,100	1,309,800	18,431,900	13,890	260,255 92	19,908 96	294,054 88
19.....	23,409,300	3,090,500	26,499,800	16,146	355,821 36	46,975 60	418,942 96
20.....	36,429,100	4,732,900	41,162,000	23,638	553,722 32	71,940 08	649,300 40
21.....	27,089,100	5,579,700	32,668,800	15,564	411,754 32	84,811 44	512,129 76
22.....	21,805,300	4,007,700	25,813,000	16,478	331,440 56	60,917 04	408,835 60
23.....	24,572,400	6,586,200	31,158,600	13,958	373,500 48	100,110 24	487,568 72
24.....	27,771,400	2,916,900	30,688,300	18,132	422,125 28	44,336 88	484,594 16
25....	27,831,300	5,597,100	33,428,400	13,270	423,035 76	85,075 92	521,381 68
Total	\$1,006,122,900	\$218,780,800	\$1,224,903,700	\$362,874	\$15,293,068 08	\$3,325,468 16	\$18,981,410 24

General Ward Statistics of Boston, 1904—*Proportional Numbers.

WARD.	AREA (Acres).				POPULATION.			
	Land.	Flats.	Water.	Total.	Population (U. S. Census, 1900).	PERSONS 5-15 YEARS OF AGE. (School Census, 1904.)		
						Males.	Females.	Total.
1.....	4.83	9.96	15.84	5.54	4.07	5.58	5.35	5.47
2.....	1.45	3.54	1.52	4.09	5.26	4.69	4.97
3.....	1.35	5.58	1.42	2.60	2.54	2.49	2.52
4.....	1.22	5.38	7.77	1.71	2.36	2.36	2.43	2.40
5.....	0.83	1.10	0.79	2.29	1.71	1.68	1.70
6.....	1.19	1.08	5.45	5.91	5.65	5.78
7.....	1.60	1.79	1.52	2.64	1.44	1.44	1.44
8.....	0.67	6.67	0.86	5.14	5.56	5.80	5.68
9.....	0.76	1.34	7.87	1.05	4.38	3.60	3.30	3.45
10.....	1.60	1.45	3.95	1.55	1.61	1.58
11.....	2.59	21.52	3.17	3.44	1.63	1.63	1.63
12.....	0.95	0.86	4.21	1.97	1.86	1.91
13.....	2.45	4.52	3.49	2.62	4.07	4.16	4.17	4.16
14.....	1.56	27.42	6.47	3.30	3.82	3.91	4.67	4.29
15.....	0.99	6.54	1.28	3.51	4.14	3.83	3.99
16.....	2.29	6.66	2.47	3.57	3.67	4.07	3.87
17.....	1.72	2.26	1.69	4.46	4.47	4.87	4.67
18.....	0.89	0.80	3.99	4.54	3.92	4.23
19.....	3.09	2.79	4.85	6.28	6.03	6.15
20.....	6.97	24.07	7.74	5.80	6.70	7.44	7.07
21.....	2.60	2.35	4.26	3.24	3.50	3.37
22.....	3.09	2.79	4.57	4.49	4.95	4.72
23.....	30.95	4.48	28.11	4.21	5.47	4.99	5.23
24.....	13.21	8.31	9.16	12.77	4.83	5.88	5.58	5.73
25.....	11.13	11.55	10.48	3.44	3.94	4.05	3.99

* These numbers show the per cent. of Area, Population, etc., in each Ward to the whole City.

**General Ward Statistics of Boston, 1904 — *Proportional
Numbers. — Continued.**

WARD.	Polls Returned by Police, May 1, 1904.	VOTERS AT MUNICIPAL ELECTION.					
		REGISTERED VOTERS.			ACTUAL VOTERS.		
		Men.	Women.	Total.	Men.	Women.	Total.
1.....	3.76	4.24	3.85	4.19	4.79	3.77	4.68
2.....	3.75	3.66	1.16	3.33	3.90	1.26	3.61
3.....	2.30	3.00	5.45	3.32	3.19	2.36	3.10
4.....	2.19	2.35	3.23	2.46	2.24	1.96	2.21
5.....	2.30	2.46	2.91	2.52	2.52	1.41	2.40
6.....	6.81	2.97	1.72	2.81	3.46	1.59	3.25
7.....	3.40	2.15	2.09	2.14	2.14	2.24	2.15
8.....	5.63	3.64	1.10	3.31	4.22	0.95	3.86
9.....	4.64	3.74	1.46	3.45	3.73	1.39	3.47
10.....	4.85	4.00	4.22	4.03	3.40	5.71	3.66
11.....	3.88	3.85	8.82	4.49	4.11	12.00	4.99
12.....	4.34	3.87	3.84	3.87	3.47	4.81	3.61
13.....	3.68	3.39	1.36	3.12	3.56	1.05	3.28
14.....	3.51	4.12	3.87	4.09	4.18	3.45	4.10
15.....	2.96	3.73	4.32	3.81	3.73	3.26	3.68
16.....	3.41	3.98	3.52	3.93	3.77	3.69	3.76
17.....	3.57	4.03	2.21	3.79	4.41	2.35	4.18
18.....	3.79	3.72	1.88	3.48	3.38	1.66	3.19
19.....	4.30	4.72	4.38	4.67	4.79	2.94	4.58
20.....	6.24	7.65	10.53	8.02	6.59	12.00	7.19
21.....	4.26	5.25	6.88	5.46	5.00	8.26	5.37
22.....	4.23	5.03	4.42	4.95	4.89	5.37	4.94
23.....	3.70	4.73	4.96	4.76	5.21	5.45	5.23
24.....	4.70	5.60	6.72	5.75	5.05	5.62	5.11
25.....	3.50	4.12	5.10	4.25	4.27	5.45	4.40

*These numbers show the per cent. of Polls, Registered and Actual Voters in each Ward to the whole City.

**General Ward Statistics of Boston, 1904 — *Proportional
Numbers. — Concluded.**

WARD.	ASSESSED VALUATION.			TAXES.			
	Real Estate.	Personal Estate.	Total.	On Polls.	Real Estate.	Personal Estate.	Total.
1.....	1.32	0.40	1.16	3.96	1.32	0.40	1.21
2.....	1.59	0.39	1.38	3.48	1.59	0.39	1.42
3.....	1.02	0.39	0.90	2.37	1.02	0.39	0.98
4.....	1.26	0.33	1.09	2.27	1.26	0.33	1.12
5.....	1.25	1.00	1.21	2.28	1.25	1.00	1.23
6.....	15.39	16.09	15.52	5.72	15.39	16.09	15.33
7.....	24.95	24.20	24.82	3.33	24.95	24.20	24.41
8.....	3.00	1.33	2.70	5.36	3.00	1.33	2.75
9.....	2.45	0.63	2.12	4.81	2.45	0.63	2.17
10.....	5.99	1.90	5.26	4.70	5.99	1.90	5.24
11.....	11.08	32.78	14.95	3.50	11.08	32.78	14.73
12.....	2.29	1.43	2.13	4.17	2.29	1.43	2.17
13.....	2.49	1.83	2.37	3.88	2.49	1.83	2.40
14.....	1.23	0.34	1.07	3.53	1.23	0.34	1.12
15.....	0.93	0.28	0.81	3.12	0.93	0.28	0.86
16.....	1.46	0.59	1.31	3.51	1.46	0.59	1.35
17.....	1.82	0.64	1.61	3.88	1.82	0.64	1.66
18.....	1.70	0.60	1.51	3.83	1.70	0.60	1.55
19.....	2.33	1.41	2.16	4.45	2.33	1.41	2.21
20.....	3.62	2.16	3.36	6.51	3.62	2.16	3.42
21.....	2.69	2.55	2.67	4.29	2.69	2.55	2.70
22.....	2.17	1.83	2.11	4.54	2.17	1.83	2.15
23.....	2.44	3.01	2.54	3.85	2.44	3.01	2.57
24.....	2.76	1.33	2.51	5.00	2.76	1.33	2.55
25.....	2.77	2.56	2.73	3.66	2.77	2.56	2.75

*These numbers show the per cent. of Assessed Valuation and Taxes on Real and Personal Estate in each Ward to the whole City.

Population, Polls and Voters by Wards and Precincts in 1904.

WARD.	PRECINCT 1.						PRECINCT 2.					
	Population, 1900.	Polls Returned by Police, May 1, 1904.	MUNICIPAL ELECTION.				Population, 1900.	Polls Returned by Police, May 1, 1904.	MUNICIPAL ELECTION.			
			MEN.		WOMEN.				MEN.		WOMEN.	
			Registered Voters.	Voted.	Registered Voters.	Voted.			Registered Voters.	Voted.	Registered Voters.	Voted.
1.....	1,749	621	388	266	71	40	1,879	593	402	289	105	58
2.....	2,961	922	562	389	26	17	2,280	710	392	242	19	5
3.....	1,779	629	474	290	123	45	2,354	751	579	400	151	27
4.....	2,255	637	481	309	130	34	2,026	730	421	225	74	22
5.....	1,919	764	465	277	79	22	2,076	862	646	447	163	41
6.....	3,233	1,656	338	254	38	13	3,959	1,667	457	326	51	24
7.....	1,731	846	235	139	27	10	2,655	1,199	383	222	90	55
8.....	4,958	1,797	692	532	9	2	5,404	2,271	683	466	15	6
9.....	4,235	1,542	692	435	16	8	3,986	1,448	700	409	46	21
10.....	2,057	931	409	238	21	11	2,462	1,000	442	238	31	22
11.....	2,261	1,230	572	344	116	81	2,853	1,129	510	330	42	23
12.....	3,633	1,387	732	368	153	110	3,024	1,051	597	305	165	116
13.....	3,279	981	499	325	28	6	2,945	938	462	299	18	10
14.....	3,804	1,080	683	458	74	32	2,707	890	617	484	39	13
15.....	2,109	554	365	208	39	10	3,071	865	630	403	77	25
16.....	2,291	594	403	233	71	25	3,060	986	651	351	57	32
17.....	3,634	891	453	297	7	4	2,408	708	464	342	16	11
18.....	3,174	1,124	654	392	39	25	3,826	1,272	683	342	36	15
19.....	3,732	1,148	727	410	68	18	3,149	814	473	317	58	29
20*.....	4,472	1,215	874	464	162	101	4,028	1,204	912	490	200	118
21.....	2,659	867	603	347	122	75	2,593	882	619	402	92	55
22 †.....	4,230	1,225	837	528	123	68	3,211	1,175	834	566	46	20
23.....	1,794	505	385	272	122	83	2,806	832	630	447	37	17
24.....	2,845	940	673	439	86	42	2,286	763	516	297	128	55
25.....	3,674	1,241	800	478	117	64	2,679	1,000	679	408	156	87

* Precinct lines changed in 1902. Population figures are for old precincts.

† Lines of Precincts 1 and 2 changed in March, 1904. Population figures are for old precincts.

Population, Polls and Voters by Wards, etc. — *Continued.*

WARD.	PRECINCT 3.						PRECINCT 4.					
	Population, 1900.	Polls Returned by Police, May 1, 1904.	MUNICIPAL ELECTION.				Population, 1900.	Polls Returned by Police, May 1, 1904.	MUNICIPAL ELECTION.			
			MEN.		WOMEN.				MEN.		WOMEN.	
			Registered Voters.	Voted.	Registered Voters.	Voted.			Registered Voters.	Voted.	Registered Voters.	Voted.
1.....	2,574	838	610	411	141	85	2,459	834	571	391	95	53
.....	2,030	920	499	346	20	10	2,353	775	478	316	35	21
3.....	2,118	724	576	376	161	30	2,690	868	695	425	146	26
4.....	2,376	783	494	281	131	47	2,340	700	458	273	85	32
5.....	2,050	767	481	320	68	12	1,302	486	301	171	42	13
6.....	3,770	1,583	429	318	68	31	5,209	2,325	462	348	28	10
7.....	2,997	1,310	534	299	69	41	2,307	1,206	398	202	43	25
8.....	2,520	1,325	537	343	55	28	4,613	1,842	777	560	40	16
9.....	3,913	1,266	513	355	28	15	3,584	1,355	711	476	21	6
10.....	2,161	971	387	212	64	37	2,129	857	356	173	57	41
11.....	2,783	1,200	579	396	169	111	1,943	916	554	396	231	181
12.....	2,276	942	459	266	58	37	3,405	1,369	722	397	90	46
13.....	2,588	937	415	250	14	3	2,839	852	491	325	19	12
14.....	1,800	589	462	318	76	33	1,984	702	510	317	100	56
15.....	2,794	828	594	358	105	27	2,040	646	475	298	92	43
16.....	3,547	1,229	839	497	71	34	2,599	1,020	691	390	98	57
17.....	1,976	743	423	280	82	49	2,771	990	633	387	112	58
18.....	3,616	1,256	684	336	42	19	4,064	1,449	805	420	46	30
19.....	3,601	980	630	424	113	42	2,930	887	596	393	78	29
20*.....	3,052	1,115	827	492	210	128	3,369	1,020	729	438	104	54
21.....	1,533	565	412	259	77	43	2,276	762	556	326	145	101
22.....	2,620	887	613	363	16	8	3,490	1,162	791	441	102	73
23.....	2,639	774	539	335	25	6	3,016	1,000	669	436	72	33
24.....	3,986	1,462	1,015	498	149	70	2,315	722	548	313	121	52
25.....	2,124	766	570	338	156	79	2,942	1,017	568	395	43	18

* Precinct lines changed in 1902. Population figures are for old precincts.

Population, Polls and Voters by Wards, etc. — *Continued.*

WARD.	PRECINCT 5.						PRECINCT 6.					
	Population, 1900.	Polls Returned by Police, May 1, 1904.	MUNICIPAL ELECTION.				Population, 1900.	Polls Returned by Police, May 1, 1904.	MUNICIPAL ELECTION.			
			MEN.		WOMEN.				MEN.		WOMEN.	
			Registered Voters.	Voted.	Registered Voters.	Voted.			Registered Voters.	Voted.	Registered Voters.	Voted.
1.....	2,725	887	599	424	94	40	3,456	1,024	627	472	14	7
2.....	2,232	772	432	310	16	11	2,506	769	521	303	38	17
3.....	2,716	867	637	448	186	41	2,907	638	481	346	166	42
4.....	2,358	706	455	299	87	26	1,893	700	380	220	46	14
5.....	2,266	790	511	344	81	21	3,227	804	410	250	65	17
6.....	4,982	1,757	523	380	31	15	1,222	964	347	201	16	9
7.....	2,798	1,150	538	407	90	50	2,294	907	374	262	39	19
8.....	5,941	1,948	708	544	26	17	5,381	1,775	777	580	44	16
9.....	3,073	1,473	642	353	54	28	2,849	1,123	512	292	57	35
10.....	1,688	829	366	180	27	21	2,065	1,004	463	245	72	56
11.....	1,655	553	384	288	188	138	1,547	465	311	220	143	106
12.....	2,779	1,213	559	274	59	36	4,910	1,537	820	501	52	22
13.....	2,928	987	531	344	56	22	2,295	818	443	288	35	20
14.....	2,738	900	620	390	125	66	2,356	735	514	281	78	48
15.....	2,123	666	535	354	118	55	2,121	630	490	312	128	54
16.....	2,752	909	647	379	73	34	2,221	814	593	336	183	117
17.....	2,487	696	447	326	25	15	2,558	675	395	289	14	9
18.....	3,651	1,061	666	447	37	10	4,070	1,216	770	486	121	49
19.....	2,397	780	467	297	69	22	3,121	929	598	374	95	32
20*.....	4,976	1,180	877	526	127	61	4,298	1,147	873	504	173	92
21.....	2,567	915	611	369	98	66	2,871	899	665	400	151	103
22.....	3,809	1,158	795	484	64	38	2,427	789	609	333	157	102
23.....	3,986	1,182	873	571	123	51	2,938	1,008	791	542	103	71
24.....	2,238	737	550	311	127	37	2,321	715	544	342	92	34
25.....	2,372	777	633	465	115	81	3,034	1,156	824	473	139	67

* Precinct lines changed in 1902. Population figures are for old precincts.

Population, Polls and Voters by Wards, etc. — *Continued.*

WARD.	PRECINCT 7.						PRECINCT 8.					
	Population, 1900.	Polls Returned by Police, May 1, 1904.	MUNICIPAL ELECTION.				Population, 1900.	Polls Returned by Police, May 1, 1904.	MUNICIPAL ELECTION.			
			MEN.		WOMEN.				MEN.		WOMEN.	
			Registered Voters.	Voted.	Registered Voters.	Voted.			Registered Voters.	Voted.	Registered Voters.	Voted.
1.....	3,329	992	679	481	72	22	3,089	941	637	465	45	19
2.....	2,935	1,090	664	442	25	17	5,627	1,344	642	452	20	14
3.....												
4.....												
5.....												
6.....	4,829	1,892	502	376	27	18	3,342	1,396	351	277	36	22
7.....												
8.....												
9.....	2,943	815	517	356	28	11						
10.....	3,314	1,286	754	422	153	104	3,751	1,550	818	429	131	94
11.....	2,021	564	421	273	202	145	1,969	501	383	300	217	148
12.....	3,614	944	551	373	81	62						
13.....	2,883	847	521	378	25	8	3,078	798	519	345	37	13
14.....	3,342	881	629	366	86	35	2,722	1,044	687	384	85	25
15.....	2,923	848	641	399	111	46	2,519	712	546	342	69	31
16.....	3,547	1,072	742	519	49	30						
17.....	2,889	893	522	375	37	26	4,070	1,178	754	531	27	9
18.....												
19*.....	4,250	864	639	455	154	56	3,998	940	640	374	88	30
20†.....	3,968	1,562	1,022	419	114	64	4,393	1,260	906	475	188	111
21.....	2,972	1,025	765	463	108	68	3,258	1,137	848	513	201	118
22.....	2,567	767	583	338	168	119	3,256	1,055	699	450	81	51
23.....	2,053	666	566	409	141	90	2,475	740	595	413	191	120
24.....	3,667	1,262	883	515	191	112	4,596	1,643	1,074	583	155	65
25.....	2,454	838	642	505	147	90						

* Precinct lines of Precinct 7 and 8 changed in 1903. Population figures are for old precincts.

† Precinct lines changed in 1902. Population figures are for old precincts.

Population, Polls and Voters by Wards, etc. — *Continued.*

WARD.	PRECINCT 9.						PRECINCT 10.					
	Population, 1900.	Polls Returned by Police, May 1, 1904.	MUNICIPAL ELECTION.				Population, 1900.	Polls Returned by Police, May 1, 1904.	MUNICIPAL ELECTION.			
			MEN.		WOMEN.				MEN.		WOMEN.	
			Registered Voters.	Voted.	Registered Voters.	Voted.			Registered Voters.	Voted.	Registered Voters.	Voted.
1....	1,622	585	347	235	21	12
2....
3....
4....
5....
6....
7....
8....
9....
10....	2,515	1,013	583	304	166	123
11....	2,243	983	692	401	202	139
12....
13....
14....
15....
16....
17....	2,245	759	527	336	58	29
18....
19....	*	1,026	635	388	27	4
20....	†	1,294	883	451	175	102	†	1,131	860	469	350	236
21....	3,139	1,226	932	509	184	108
22....
23....	1,930	495	373	247	35	15
24....	2,872	893	620	322	102	34
25....

* New precinct established in 1903. Population not available.

† The population of Ward 20 was enumerated in 1900 on the basis of eight precincts the ward was divided into ten precincts in April, 1902.

Population, Polls and Voters by Wards, etc. — *Concluded.*

WARD.	TOTAL.						WARD.
	Population, 1900.	Polls Returned by Police, May 1, 1904.	MUNICIPAL ELECTION.				
			MEN.		WOMEN.		
			Registered Voters.	Voted.	Registered Voters.	Voted.	
1.....	22,832	7,315	4,860	3,434	658	336 1
2.....	22,924	7,302	4,190	2,800	199	112 2
3.....	14,564	4,477	3,442	2,285	933	211 3
4.....	13,248	4,256	2,689	1,607	553	175 4
5.....	12,840	4,473	2,814	1,809	498	126 5
6.....	30,546	13,240	3,409	2,480	295	142 6
7.....	14,782	6,618	2,462	1,531	358	200 7
8.....	28,817	10,958	4,174	3,025	189	85 8
9.....	24,583	9,022	4,287	2,676	250	124 9
10.....	22,142	9,441	4,578	2,441	722	50910
11.....	19,275	7,541	4,406	2,948	1,510	1,07211
12.....	23,641	8,443	4,440	2,484	658	42912
13.....	22,835	7,158	3,881	2,554	232	9413
14.....	21,453	6,821	4,722	2,995	663	30814
15.....	19,700	5,749	4,276	2,674	739	29115
16.....	20,017	6,624	4,566	2,705	602	32916
17.....	25,038	7,533	4,618	3,163	378	21017
18.....	22,401	7,378	4,262	2,423	321	14818
19.....	27,178	8,368	5,405	3,432	750	26219
20.....	32,556	12,128	8,763	4,728	1,803	1,06720
21.....	23,868	8,278	6,011	3,588	1,178	73721
22.....	25,610	8,218	5,761	3,503	757	47922
23.....	23,637	7,202	5,421	3,732	849	48623
24.....	27,126	9,137	6,423	3,620	1,151	50124
25.....	19,279	6,795	4,716	3,062	873	48625
Total.....	560,892	194,475	114,576	71,702	17,119	8,919Total

Assessors' Statistics of Boston, May 1, 1904.

WARD.	BUILDINGS TAXED.										OTHER STATISTICS.			
	DWELLING HOUSES.			STORES.	MISCEL- LANEOUS.	TOTAL BUILDINGS TAXED.	VACANT DWELLING HOUSES.		HOUSES ERECTING.	HORSES.	COWS.			
	Hotels.	Family Hotels.	Ordinary Dwellings.				Total.	Number.				Value.		
				Hotels.	Family Hotels.	Ordinary Dwellings.			Total.					
1.....	-	-	3,150	-	242	3,392	90	\$189,200	530	-				
2.....	2	-	2,271	15	381	2,667	76	132,400	373	65				
3.....	1	-	1,663	-	185	1,852	57	118,700	491	-				
4.....	1	-	1,857	-	372	2,229	128	232,800	1,225	-				
5.....	1	1	1,267	19	157	1,445	66	167,700	757	-				
6.....	29	-	1,525	1,168	95	2,747	95	214,600	837	-				
7.....	19	9	1,240	1,362	97	2,727	96	657,400	1,468	-				
8.....	7	12	1,904	97	290	2,310	53	140,600	304	-				
9.....	5	74	1,851	5	161	2,096	104	494,100	878	-				
10.....	14	149	2,176	22	134	2,495	89	785,900	433	-				
11.....	10	55	3,040	68	185	3,358	86	1,345,100	965	-				
12.....	1	39	2,354	132	74	2,600	110	640,300	217	-				
13.....	-	4	2,230	38	369	2,637	103	184,400	916	-				
14.....	1	4	2,486	3	279	2,773	103	177,900	522	-				
15.....	-	7	2,404	25	160	2,596	82	189,300	719	4				
16.....	-	57	2,419	20	150	2,646	90	309,100	418	7				
17.....	-	44	2,650	264	192	2,886	111	365,500	650	1				
18.....	-	47	2,336	286	195	2,864	63	198,900	156	-				
19.....	1	16	2,879	21	79	3,116	79	282,900	811	-				
20.....	-	16	5,497	19	527	6,059	163	745,800	624	33				
21.....	1	47	3,316	65	33	3,492	108	601,800	265	-				
22.....	-	7	3,253	44	316	3,600	111	602,700	567	32				
23.....	-	1	3,943	6	823	4,772	138	582,200	331	227				
24.....	-	6	4,666	88	643	5,403	185	444,800	864	139				
25.....	1	8	3,857	164	833	4,854	188	713,800	735	181				
Total..	93	601	66,232	3,067	7,023	77,616	2,401	\$10,367,900	16,626	689				

Valuation and Taxes.

[From Reports of the Assessing Department.]

YEAR.	ASSESSED VALUATION.			Poll Tax Assessed.	TAX RATE PER \$1,000.			Portion of City Tax for School Expenditure.	YEAR.	
	Real Estate.	*Personal Estate.	Total.		State.	County.	City.			Total.
1886.	\$517,508,275	\$198,118,060	\$710,621,335	\$225,037 00	\$0 65	\$0 40	\$1 65	\$2 62	1886	
1887.	547,171,175	300,471,342	747,642,517	231,268 50	1 00	0 57	11 83	2 50	1887	
1888.	563,013,275	301,439,273	764,452,548	231,225 00	0 97	0 74	11 69	2 38	1888	
1889.	598,789,375	301,639,769	796,429,144	236,709 50	0 83	0 80	11 27	2 47	1889	
1890.	619,960,275	302,051,525	822,041,800	254,536 50	0 69	0 85	11 76	2 45	1890	
1891.	650,238,375	204,831,040	855,069,415	265,823 50	0 53	0 57	11 50	1 80	1891	
1892.	680,279,375	213,695,829	893,975,204	273,117 50	0 63	0 77	11 50	2 32	1892	
1893.	707,762,275	216,831,476	924,593,751	279,406 00	0 92	0 75	11 13	2 24	1893	
1894.	723,743,850	204,365,192	928,109,042	279,578 00	0 75	0 81	11 24	2 27	1894	
1895.	744,751,050	206,616,878	951,367,928	284,920 00	0 55	0 84	11 40	2 32	1895	
1896.	770,261,700	211,008,214	981,269,914	296,954 00	0 58	0 84	11 48	2 30	1896	
1897.	803,860,550	208,721,659	1,012,582,209	309,308 00	0 73	1 00	11 27	2 37	1897	
1898.	830,233,900	205,865,518	1,036,099,418	315,180 00	0 54	1 06	12 00	2 67	1898	
1899.	866,809,700	222,926,552	1,089,736,252	322,802 00	0 55	0 95	11 60	2 65	1899	
1900.	902,490,700	226,885,132	1,129,375,832	332,708 00	0 63	0 90	13 14	2 07	1900	
1901.	925,037,500	227,468,334	1,152,505,834	343,300 00	0 70	0 90	13 30	2 77	1901	
1902.	957,486,300	233,777,716	1,191,274,016	343,032 00	1 07	0 80	12 84	2 98	1902	
1903.	985,560,300	234,897,023	1,220,457,323	357,810 00	1 21	0 86	12 73	2 97	1903	
1904.	1,006,122,300	230,350,962	1,236,473,262	362,874 00	1 27	0 90	13 03	2 94	1904	

* Including bank stock.

Average Valuations for five years on which taxes at the rate of \$9 per \$1,000 could be levied.

1885.	1890.	\$761,236,068 00	1895.	\$902,579,136 00
1886.	\$670,035,172 00	1891.	790,036,144 00	1896.	927,838,628 00
1887.	678,763,000 00	1892.	819,313,202 00	1897.	951,638,949 00
1888.	694,078,430 00	1893.	850,076,282 00	1898.	974,536,062 00
1889.	711,071,286 00	1894.	876,794,330 00	1899.	1,007,017,424 00
	733,736,943 00						

Average Valuations for three years on which taxes at the rate of \$10.50 per \$1,000 may be levied.

1899.	\$1,039,316,493 00	1901.	\$1,114,601,306 00	1902.	\$1,148,529,060 88
1903.	1,179,268,057 95	1904.	1,206,644,267 16			

Appropriations met by Taxes and General Revenue.

[From report of City Auditor, 1904-05, pages 246-247.]

YEAR.	Taxes for Interest and Sinking Funds.	Taxes for County Purposes, Stat. 1887, Ch. 281. Stat. 1900, Ch. 399.	Taxes under Tax Limit Law, Stat. 1885, Ch. 178. Stat. 1900, Ch. 399.	Estimated General Revenue.	Total Income for Department Expenditures.	Amount of Possible Appropriations.	Amount of Actual Appropriations.
1885-86.....	\$2,171,569 00	\$5,949,099 00	\$2,804,550 00	\$8,753,649 00	\$10,925,218 00	\$10,608,100 00
18-6-87.....	2,176,357 00	6,030,316 00	2,688,800 00	8,618,806 00	10,795,163 00	10,553,690 00
1887-88.....	2,425,465 00	\$425,000 00	6,108,807 00	2,694,800 00	9,228,667 00	11,654,132 00	11,654,094 00
1888-89.....	2,517,522 00	425,000 00	6,346,705 00	2,921,080 00	8,632,755 00	11,450,307 00	11,450,307 00
1889-90.....	2,492,510 00	425,000 00	6,389,641 00	2,408,090 00	9,232,731 00	11,725,241 00	11,725,241 00
1890-91.....	2,990,942 00	425,000 00	6,603,692 00	2,470,240 00	9,498,872 00	12,489,514 00	12,489,514 00
1891-92.....	2,887,916 00	425,000 00	6,692,120 00	2,655,390 00	9,911,514 00	12,799,430 00	12,799,430 00
1892-93.....	3,150,420 00	425,000 00	7,110,325 00	2,914,675 00	10,430,000 00	13,600,420 00	13,600,420 00
1893-94.....	2,910,219 00	425,000 00	7,373,818 00	2,914,675 00	10,555,408 00	13,301,754 00	13,391,754 00
1894-95.....	2,826,068 00	425,000 00	7,650,686 00	2,490,000 00	10,565,686 00	13,391,754 00	13,391,754 00
1895-96.....	3,048,229 00	425,000 00	7,891,149 00	2,598,665 00	10,914,814 00	14,013,043 00	14,013,043 00
1896-97.....	3,231,959 00	425,000 00	8,123,212 00	2,704,240 00	11,312,502 00	14,544,461 00	14,544,461 00
1897-98.....	3,335,658 00	425,000 00	8,350,547 00	3,218,500 00	11,903,997 00	15,324,646 00	15,324,646 00
1898-99.....	4,264,040 00	425,000 00	8,564,750 00	3,488,294 00	12,477,984 00	16,742,024 00	16,742,024 00
1899-1900.....	4,292,318 88	425,000 00	8,770,823 00	3,487,819 68	12,683,642 68	16,885,961 56	16,885,961 56
1900-01.....	4,226,304 00	1,002,500 00	10,912,823 00	4,195,658 56	15,108,481 56	20,337,285 56	19,521,828 56
1901-02.....	3,997,396 00	1,017,500 00	11,305,458 85	3,732,062 29	15,087,621 14	20,052,417 14	19,928,976 24
1902-03.....	3,623,110 00	1,010,000 00	11,702,263 71	3,445,779 25	15,148,042 96	19,781,152 96	19,425,152 69
1903-04.....	3,966,294 00	1,009,645 00	12,093,585 13	3,506,982 00	15,626,587 13	20,593,476 13	20,197,063 00
1904-05.....	3,943,597 00	1,085,000 00	12,382,314 30	3,553,792 01	13,918,106 60	20,946,703 60	20,474,906 00
1905-06.....	4,193,758 00	1,130,000 00	12,663,764 80	3,436,513 46	16,106,278 26	21,480,036 26	20,394,375 26

From the fiscal year 1885-86 to the fiscal year 1899-1900, inclusive, the City could make annually appropriations, to be met by the general revenue of the City and by taxes, to the amount of the interest and sinking-fund requirements, to the amount of the County expenses up to \$425,000, and to the further amount of \$9 on each \$1,000 of the average of the assessed valuations for the preceding five years, the valuation for each year being decreased by all abatements allowed to, and including, December 31 of the year preceding.

During the fiscal year 1900-01, the Legislature passed an act (Stat. 1900, Chap. 399) repealing the laws of 1885 and 1887 (Stat. 1885, Chap. 178, and Stat. 1887, Chap. 281), and authorizing the City Council to make appropriations annually to the amount of the interest and sinking-fund requirements, to the total amount of County expenses, and to the further amount of \$10.50 on each \$1,000 of the average of the assessors' valuations for the preceding three years, reduced by all abatements allowed to December 31 of the year preceding. As the law went into effect in June, 1900, it increased the amounts that could be appropriated for that year as follows: Taxes for County purposes from \$425,000 to \$1,002,500, or \$577,500; taxes for general purposes from \$9,063,156 to \$10,912,823, or \$1,849,667. Of the total increase, \$2,427,167, the amount of \$1,611,710 was appropriated by a supplementary appropriation bill.

Expenditures

Since the Last Annexation, January 5, 1874.

(From the Report of the City Auditor.)

The following table shows the expenditures of the City, exclusive of sums spent for redeeming debt and temporary loans:—

YEAR.	Interest on Debt and Temporary Loans.	State Tax.	Other City Expenditures.	Total Actual Expenditures on account of City.	County.	Total City and County.
1874-75.	\$2,671,496 12	\$802,120 00	\$11,542,694 17	\$15,016,310 29	\$372,321 99	\$15,388,632 28
1875-76.	2,607,933 20	802,120 00	11,704,336 52	15,114,389 72	361,510 29	15,475,900 01
1876-77.	2,572,057 28	742,932 00	10,805,276 07	14,120,265 35	345,976 34	14,466,241 69
1877-78.	2,461,600 59	619,110 00	10,434,694 47	13,515,405 06	328,646 92	13,844,051 98
1878-79.	2,352,160 26	412,740 00	9,413,015 15	12,177,915 41	327,833 50	12,505,748 91
1879-80.	2,377,050 59	206,370 00	9,320,836 79	11,904,257,38	296,140 82	12,200,398 20
1880-81.	2,220,171 43	619,110 00	10,252,967 39	13,092,248 82	305,871 68	13,398,120 50
1881-82.	2,188,564 72	619,110 00	10,422,476 44	13,230,151 16	338,261 12	13,568,412 28
1882-83.	2,184,580 49	825,480 00	11,879,562 33	14,889,622 82	362,908 06	15,252,530 88
1883-84.	2,227,045 73	578,055 00	12,852,436 08	15,657,536 81	368,352 40	16,025,889 21
1884-85.	2,238,518 17	770,740 00	12,456,798 17	15,466,056 34	393,785 77	15,859,842 11
1885-86.	2,242,102 19	578,055 00	11,480,449 18	14,300,606 37	852,613 93	15,153,220 30
1886-87.	2,237,479 04	555,870 00	11,542,638 27	14,335,987 31	999,056 20	15,335,043 51
1887-88.	2,315,833 49	833,805 00	12,920,866 74	16,070,505 23	1,086,026 43	17,156,531 66
1888-89.	2,324,476 50	833,805 00	12,974,131 56	16,132,413 06	1,334,640 21	17,467,053 27
1889-90.	2,353,785,54	738,020 00	13,508,467 28	16,600,272 82	1,265,160 36	17,865,433 18
1890-91.	2,447,882 87	645,767 50	14,585,464 60	17,679,114 97	1,133,121 18	18,812,236 15
1891-92 (9 months)	1,784,671 04	553,515 00	13,856,842 03	16,195,028 07	777,496 32	16,972,524 39
1892-93.	2,522,587 58	640,062 50	16,954,626 31	20,117,276 39	1,183,388 65	21,300,665 04
1893-94.	2,476,430 94	914,375 00	17,287,020 68	20,677,826 62	1,019,172 73	21,696,999 35
1894-95.	2,341,623 81	731,500 00	19,026,419 75	22,099,543 56	985,044 21	23,084,587 77
1895-96.	2,580,208 65	538,920 00	20,474,494 46	23,593,623 11	941,184 68	24,534,807 79
1896-97.	2,820,480 64	628,740 00	21,421,186 40	24,870,407 04	967,083 25	25,837,490 29
1897-98.	3,107,953 19	628,740 00	24,105,749 58	27,842,442 77	1,183,478 06	29,025,920 83
1898-99.	3,326,127 78	536,670 00	22,794,478 50	26,657,276 28	1,223,241 21	27,880,517 49
1899-1900. ...	3,258,486 47	536,670 00	24,246,070 47	28,041,226 94	1,284,496 76	29,325,723 70
1900-01.	3,372,266 00	536,670 00	23,559,659 53	27,468,595 53	1,286,450 67	28,755,046 20
1901-02. ..	3,131,100 88	632,240 00	25,279,578 54	29,042,919 42	1,470,276 08	30,513,195 50
1902-03.	3,077,050 88	541,920 00	26,327,770 22	29,946,741 10	1,700,850 15	31,647,591 25
1903-04.	3,173,911 88	903,200 00	28,071,752 70	32,148,864 58	1,501,586 44	33,650,451 02
1904-05.	3,320,144 38	900,125 00	28,417,736 09	32,638,005 47	1,451,986 08	34,089,991 55

DEBT STATEMENT.

Summary — Debts of all Kinds.

FINANCIAL YEAR.	Amount paid to Sinking Funds.	Amount paid for interest.	Debt Created.	Debt Paid.	Net Increase.	Gross Debt, end of Year.	Sinking Funds, end of Year.	Gross Debt, less Sinking Funds.
May 1 to April 30, 1878-79.....	\$913,231 82	\$2,352,160 26	\$2,351,000 00	\$2,448,206 24	* \$67,206 24	\$42,359,516 23	\$15,594,035 69	\$26,565,780 54
1879-80.....	763,409 30	2,377,050 59	3,483,000 00	3,812,630 87	* 329,690 87	42,030,125 36	13,786,108 29	28,244,017 07
1880-81.....	821,095 20	2,220,171 43	59,000 00	1,139,793 18	* 1,080,793 18	40,949,332 18	14,511,849 19	26,437,482 99
1881-82.....	677,579 99	2,188,564 72	309,000 00	1,095,020 14	* 786,020 14	40,163,312 04	15,633,229 37	24,530,082 67
1882-83.....	1,002,390 25	2,184,580 49	2,646,000 00	1,527,653 92	1,118,046 08	41,281,358 12	16,156,735 43	25,124,622 69
1883-84.....	768,278 00	2,227,045 73	4,166,000 00	2,169,689 05	1,996,310 95	43,277,669 07	16,476,871 22	26,800,797 85
1884-85.....	1,069,758 89	2,238,518 17	440,200 00	755,689 05	* 315,489 05	42,962,180 02	18,022,484 25	24,939,695 77
1885-86.....	829,290 11	2,242,102 19	2,407,000 00	1,565,857 98	841,142 02	43,803,322 04	18,409,433 51	25,393,888 53
1886-87.....	1,002,088 68	2,262,724 04	3,833,800 00	837,159 32	2,996,640 68	46,799,962 72	19,946,810 94	26,853,151 78
1887-88.....	1,026,145 95	2,363,697 24	3,057,000 00	863,159 27	2,193,840 73	48,993,803 45	21,287,254 76	27,706,548 69
1888-89.....	1,105,429 01	2,331,480 00	2,782,500 00	1,855,828 20	926,671 80	49,920,475 25	21,820,646 70	28,099,828 55
1889-90.....	1,225,632 19	2,444,563 58	5,717,000 00	1,707,380 03	4,009,610 97	53,930,059 22	22,505,598 72	31,424,460 50
1890-91.....	1,528,921 00	2,561,531 10	2,962,000 00	1,030,115 16	1,931,884 84	55,861,980 06	24,139,965 17	31,721,984 89
May 1 to Jan. 31, 1891-92 (9 mos.).....	1,872,570 44	1,844,381 04	1,550,000 00	1,407,982 71	142,017 29	56,003,997 35	25,483,736 57	30,520,260 78
Feb. 1 to Jan. 31, 1892-93.....	1,684,827 00	2,637,292 15	3,734,000 00	2,829,849 31	904,150 69	56,908,148 04	25,477,682 07	31,430,465 97
1893-94.....	1,538,686 27	2,604,517 27	5,568,325 00	8,047,937 68	* 2,489,512 68	54,418,635 36	20,482,297 40	33,936,337 96
1894-95.....	1,542,866 29	2,472,785 68	6,665,300 00	1,735,870 43	4,919,429 57	59,337,964 93	21,600,153 72	37,737,811 21
1895-96.....	1,592,210 00	2,712,018 65	6,738,850 00	465,040 29	6,328,809 71	65,666,774 64	24,324,566 93	41,355,207 71

* Decrease.

Summary — Debt of all Kinds. — Concluded.

FINANCIAL YEAR.	Amount paid to Sinking Funds.	Amount paid for Interest.	Debt Created.	Debt Paid.	Net Increase.	Gross Debt, end of year.	Sinking Funds, end of year.	Gross Debt, less Sinking Funds.
Feb. 1 to Jan. 31, 1896-97.....	\$1,551,641 00	\$2,951,780 64	\$8,274,800 00	\$2,088,974 07	\$6,235,825 93	\$71,902,600 57	\$25,366,587 13	\$46,536,013 44
1897-98.....	1,555,070 00	3,238,743 19	8,627,600 00	937,289 81	7,690,310 19	79,592,910 76	27,578,369 97	52,014,540 79
1898-99.....	2,209,006 50	3,456,307 78	6,477,680 00	3,131,720 04	3,345,959 96	82,938,820 72	27,511,798 65	55,427,022 07
1899-1900.....	2,165,998 00	3,385,796 87	8,748,800 00	4,690,641 74	4,058,158 26	86,986,978 98	27,697,098 93	59,289,885 05
1900-01.....	2,093,026 00	3,498,966 00	3,163,550 00	8,531,400 00	* 5,367,850 00	81,629,128 98	27,780,535 23	53,848,593 75
1901-02.....	1,778,555 00	3,257,203 38	5,971,200 00	7,645,356 70	* 1,674,156 70	79,954,972 28	30,503,853 02	49,451,119 26
1902-03.....	1,380,430 00	3,202,728 38	9,367,651 00	4,435,717 28	4,931,933 72	84,886,906 00	29,067,495 97	55,819,410 03
1903-04.....	1,449,640 00	3,293,041 88	6,617,200 00	3,355,000 00	3,262,200 00	88,149,106 00	28,560,825 08	59,588,280 32
1904-05.....	1,498,937 00	3,444,864 38	7,189,500 00	1,217,000 00	5,972,500 00	94,121,606 00	30,386,612 58	63,734,993 42

City Debt. †

May 1 to April 30, 1878-79.....	\$664,903 00	\$1,666,754 56	\$1,751,000 00	\$1,951,206 24	* \$230,206 24	\$29,453,542 25	\$13,337,807 36	\$16,055,734 98
1879-80.....	495,704 00	1,670,147 66	2,853,000 00	3,196,630 87	* 273,630 87	29,179,851 88	11,636,278 61	17,483,572 77
1880-81.....	593,655 00	1,535,549 91	59,000 00	1,073,793 18	* 1,014,793 18	28,165,068 20	12,155,649 92	16,009,408 28
1881-82.....	403,681 95	1,527,144 96	309,000 00	1,069,020 14	* 760,020 14	27,405,088 06	12,882,668 00	14,522,420 06
1882-83.....	720,159 00	1,492,377 19	3,322,000 00	1,427,953 92	894,046 08	28,299,084 14	13,042,321 85	15,256,762 29
1883-84.....	768,278 00	1,535,972 32	3,157,000 00	1,900,689 05	1,256,310 95	29,555,395 09	13,399,825 49	16,155,569 60
1884-85.....	789,498 00	1,520,900 10	277,000 00	754,689 05	* 477,689 05	29,077,706 04	14,471,706 74	14,605,999 30
1885-86.....	643,968 00	1,511,413 41	902,000 00	1,391,857 98	* 489,857 98	28,587,848 06	14,502,690 32	14,085,157 74
1886-87.....	625,005 00	1,438,729 78	3,123,000 00	735,159 32	2,397,840 68	30,985,688 74	15,395,638 40	15,590,050 34
1887-88.....	749,107 00	1,513,835 53	1,605,000 00	793,159 27	31,791,840 73	16,246,985 67	16,246,985 67	15,550,543 80
1888-89.....	794,711 00	1,536,359 18	1,718,500 00	1,838,828 20	* 120,328 20	31,677,201 27	16,226,382 91	15,450,818 36
1889-90.....	852,489 00	1,551,557 71	4,162,000 00	1,690,380 03	2,471,619 97	34,148,821 24	16,248,893 61	17,899,927 63
1890-91.....	1,188,005 00	1,624,218 20	2,390,500 00	864,115 16	1,526,384 84	35,675,206 08	17,386,935 45	18,288,270 63

* Decrease.
 † Does not include interest on the Laying-out and Construction of Highways, Blue Hill and other avenues, and Rapid Transit loans, paid from other sources than the tax levy. See note, page 241.

DEBT STATEMENT.

City Debt. — Concluded.

FINANCIAL YEAR.	Amount paid to Sinking Funds.	Amount paid for Interest.	Debt Created.	Debt Paid.	Net Increase.	Gross Debt, end of Year.	Sinking Funds, end of Year.	Gross Debt, less Sinking Funds.
May 1 to Jan. 31, 1891-02 (9 mos.)	\$1,417,467 00	\$1,246,689 51	\$1,334,000 00	\$1,122,982 71	\$211,017 29	\$85,886,223 37	\$18,324,176 70	\$17,562,046 67
Feb. 1 to Jan. 31, 1892-93	1,236,248 00	1,689,571 05	3,018,000 00	2,771,849 31	246,150 69	36,132,374 06	17,695,549 70	18,436,824 36
1893-94	1,176,842 00	1,608,264 05	5,161,825 00	7,691,987 68	* 2,530,112 68	33,602,261 88	12,329,590 80	21,272,670 58
1894-95	1,178,672 00	1,460,106 71	5,909,300 00	1,616,870 43	4,292,429 57	37,894,690 95	12,858,595 93	25,036,095 02
1895-96	1,254,704 00	1,694,823 14	6,228,850 00	383,040 29	5,845,809 71	43,740,500 06	14,867,492 58	28,873,008 98
1896-97	1,290,322 00	1,732,260 47	8,274,800 00	2,021,974 07	6,252,825 93	49,998,326 69	15,242,436 62	34,750,889 97
1897-98	1,296,629 00	1,952,518 20	8,477,600 00	420,289 81	8,057,310 19	58,050,636 78	17,241,999 72	40,808,637 06
1898-99	1,844,230 00	2,130,677 54	6,277,630 00	2,101,720 04	4,175,909 96	62,226,546 74	17,537,889 79	44,688,656 95
1899-1900	1,895,735 00	2,081,256 26	8,313,800 00	4,382,641 74	3,931,158 26	66,157,705 00	17,278,123 68	48,879,581 32
1900-01	1,826,593 00	2,138,468 39	3,163,550 00	3,168,400 00	* 4,850 00	66,152,855 00	17,023,564 03	49,129,290 97
1901-02	1,718,152 00	2,127,638 62	5,971,200 00	7,020,000 00	* 1,048,800 00	66,152,855 00	19,403,422 21	45,700,632 79
1902-03	1,315,987 00	2,094,419 49	9,367,651 00	2,567,800 00	6,799,851 00	71,903,906 00	19,428,354 42	52,475,551 58
1903-04	1,387,987 00	2,215,517 36	6,317,200 00	1,776,000 00	4,541,200 00	76,455,106 00	20,407,561 84	56,047,544 16
1904-05	1,437,456 00	2,340,323 02	7,180,500 00	1,197,000 00	5,982,500 00	82,447,606 00	21,895,410 62	60,552,195 38

* Decrease.

NOTE. — The receipts from work undertaken under the Acts authorizing loans for the "Laying-out and Construction of Highways," and for "Rapid Transit," are applied to the payment of interest on these loans respectively, and the balance, if any, paid to the Sinking Fund Commissioners. When the receipts are insufficient to meet these payments, the interest is met from receipts from sales of bonds. The following amounts have been paid for interest:

	Amount paid for Interest.	Amount paid for Interest.	
1891-92	\$1,000 00	1898-99	\$327,507 72
1892-93	2,777 40	1899-1900	377,410 17
1893-94	23,381 42	1900-01	427,863 35
1894-95	47,746 06	1901-02	454,246 73
1895-96	112,108 00	1902-03	455,507 44
1896-97	209,800 19	1903-04	547,344 52
1897-98	267,736 97	1904-05	619,006 36

In making up the above tables, these amounts have been included in the Summary Table (debt of all kinds), but omitted from the table showing the City Debt. This was done in order to show in the latter the "City Debt Requirements," that is, the amount of interest and sinking fund payments met from the tax levy. To obtain the total payments for interest and to the Sinking Fund Commissioners on account of the principal of the debt, the above amounts should be added in the respective years to the totals as shown in the table, City Debt. The amount of revenue received from betterments and sales of property and credited to the Sinking Fund Commissioners is not shown in these tables.

County Debt.

FINANCIAL YEAR.	Amount paid to Sinking Funds, †	Amount paid for Interest.	Debt Created.	Debt Paid.	Net Increase.	Gross Debt, end of year.	Sinking Funds, end of Year.	Gross Debt, less Sinking Funds.
May 1 to April 30, 1885-86.....	\$885,000 00	\$885,000 00	\$885,000 00	\$885,000 00
1886-87.....	\$17,000 00	\$25,245 00	\$52,000 00	* 52,000 00	833,000 00	833,000 00
1887-88.....	17,000 00	47,863 75	860,000 00	17,000 00	783,000 00	1,616,000 00	1,616,000 00
1888-89.....	31,219 00	67,003 50	864,000 00	17,000 00	847,000 00	2,463,000 00	\$14,359 72	2,448,640 28
1889-90.....	46,783 00	90,718 04	800,000 00	17,000 00	783,000 00	3,246,000 00	48,578 99	3,197,421 01
1890-91.....	59,629 00	113,648 23	17,000 00	* 17,000 00	3,229,000 00	92,832 48	3,136,167 52
May 1 to Jan. 31, 1891-92 (9 mos.)..	58,694 00	58,710 00	17,000 00	* 17,000 00	3,212,000 00	137,805 88	3,074,194 17
Feb. 1 to Jan. 31, 1892-93.....	58,144 00	114,704 57	381,000 00	17,000 00	* 364,000 00	3,576,000 00	183,819 98	3,392,180 02
1893-94.....	62,377 00	128,086 33	100,000 00	17,000 00	83,000 00	3,659,000 00	237,991 47	3,421,008 53
1894-95.....	66,676 00	131,161 87	40,000 00	17,000 00	23,000 00	3,682,000 00	296,784 24	3,385,215 76
1895-96.....	66,715 00	131,810 00	17,000 00	* 17,000 00	3,665,000 00	357,107 96	3,307,892 04
1896-97.....	66,579 00	131,300 00	17,000 00	* 17,000 00	3,648,000 00	419,762 52	3,228,237 48
1897-98.....	65,046 00	130,790 00	17,000 00	* 17,000 00	3,631,000 00	483,610 24	3,147,389 76
1898-99.....	66,287 00	130,180 00	40,000 00	* 40,000 00	3,591,000 00	486,788 98	3,104,211 02
1899-1900.....	60,439 00	127,310 00	58,000 00	* 58,000 00	3,533,000 00	548,746 35	2,984,253 65
1900-01.....	59,944 00	126,700 00	17,000 00	* 17,000 00	3,516,000 00	612,324 12	2,903,675 88
1901-02.....	60,403 00	126,102 50	17,000 00	* 17,000 00	3,499,000 00	677,981 04	2,821,018 96
1902-03.....	64,443 00	125,677 50	17,000 00	* 17,000 00	3,482,000 00	745,525 16	2,736,474 89
1903-04.....	61,653 00	125,130 00	17,000 00	* 17,000 00	3,465,000 00	815,361 05	2,649,638 95
1904-05.....	61,481 00	124,720 00	17,000 00	* 17,000 00	3,448,000 00	888,512 52	2,559,487 48

† Includes \$17,000 appropriated annually to pay debt due in annual instalments of that amount.

* Decrease.

COCHITUATE WATER DEBT.

Cochituate Water Debt.

FINANCIAL YEAR.	Amount paid to Sinking Funds.	Amount paid for Interest.	Debt Created.	Debt Paid.	Net Increase.	Gross Debt, end of Year.	Sinking Funds, of Year.	Gross Debt less Sinking Fund.
May 1 to April 30, 1878-79.....	\$177,195 91	\$617,378 20	\$600,000 00	\$392,000 00	\$208,000 00	\$11,753,273 98	\$2,143,847 85	\$9,609,426 13
1879-80.....	214,707 24	643,037 93	630,000 00	686,000 00	* 56,000 00	11,637,273 98	1,171,692 62	9,925,581 36
1880-81.....	135,668 90	619,476 52	66,000 00	* 66,000 00	11,631,273 98	1,989,300 88	9,641,973 10
1881-82.....	133,810 36	598,974 76	11,631,273 98	2,282,299 86	9,348,974 12
1882-83.....	216,581 72	630,018 80	324,000 00	324,000 00	11,955,273 98	2,607,768 46	9,347,505 52
1883-84.....	639,213 41	994,000 00	67,000 00	927,000 00	12,882,273 98	2,746,505 58	10,135,768 40
1884-85.....	209,258 39	668,668 07	163,200 00	163,200 00	13,045,473 98	3,106,323 82	9,939,150 16
1885-86.....	120,129 12	681,758 78	455,000 00	9,000 00	446,000 00	13,491,473 98	2,385,201 26	10,106,272 72
1886-87.....	297,923 95	694,931 76	650,800 00	650,800 00	14,142,273 98	3,947,616 92	10,194,657 06
1887-88.....	221,620 11	729,380 46	599,000 00	599,000 00	14,741,273 98	4,373,304 00	10,367,969 89
1888-89.....	256,013 57	746,239 82	200,000 00	200,000 00	14,941,273 98	4,864,092 54	10,077,181 44
1889-90.....	303,903 00	760,385 33	755,000 00	755,000 00	15,696,273 98	5,440,819 47	10,255,454 51
1890-91.....	242,675 22	785,117 17	571,500 00	571,500 00	16,267,773 98	5,979,297 80	10,288,476 18
May 1 to Jan. 31, 1891-92 (9 mos.)..	337,014 05	466,347 78	216,000 00	60,000 00	156,000 00	16,423,773 98	6,471,545 31	9,952,228 64
Feb. 1 to Jan. 31, 1892-93.....	240,435 00	810,981 63	335,000 00	335,000 00	16,758,773 98	7,019,058 38	9,739,715 60
1893-94.....	293,467 27	826,077 88	296,500 00	296,500 00	17,055,273 98	7,649,504 87	9,405,769 11
1894-95.....	297,518 29	831,221 04	706,000 00	706,000 00	17,761,273 98	8,444,773 55	9,316,500 43
1895-96.....	205,791 00	861,128 07	500,000 00	500,000 00	18,261,273 98	9,009,966 39	9,161,307 59
1896-97.....	194,740 00	878,379 98	18,261,273 98	9,704,387 99	8,556,886 99
1897-98.....	198,395 00	887,638 02	150,000 00	500,000 00	* 350,000 00	17,911,273 98	9,852,760 01	8,068,513 97
1898-99.....	195,395 00	841,792 52	200,000 00	990,000 00	* 790,000 00	17,121,273 98	9,487,119 88	7,634,154 10
1899-1900.....	209,824 00	799,820 44	435,000 00	250,000 00	185,000 00	17,306,273 98	9,870,223 90	7,436,050 08
1900-01.....	206,489 00	805,924 26	5,346,000 00	* 5,346,000 00	11,960,273 98	10,144,647 08	1,815,626 90
1901-02.....	549,215 53	608,356 70	* 608,356 70	11,351,917 28	10,422,449 77	929,467 51
1902-03.....	627,123 95	1,850,917 28	* 1,850,917 28	9,501,000 00	8,868,615 94	607,384 06
1903-04.....	411,056 00	300,000 00	1,572,000 00	* 1,272,000 00	8,229,000 00	7,337,902 79	891,097 21
1904-05.....	360,815 00	3,000 00	* 3,000 00	8,226,000 00	7,602,689 44	623,310 56

* Decrease.

Mystic Water Debt.

FINANCIAL YEAR.	Amount paid to Sinking Funds.	Amount paid for Interest.	Debt Created.	Debt Paid.	Net Increase.	Gross Debt, end of Year.	Sinking Funds, end of Year.	Gross Debt, less Sinking Funds.
May 1 to April 30, 1875-79.....	\$71,132 41	\$68,027 50	\$75,000 00	* \$75,000 00	\$1,153,000 00	\$252,380 48	\$900,619 52
1879-80.....	52,998 06	62,805 00	1,153,000 00	318,187 06	834,862 94
1880-81.....	31,771 30	65,145 00	1,153,000 00	306,898 39	786,101 61
1881-82.....	80,033 68	62,445 00	26,000 00	* 26,000 00	1,127,000 00	468,263 51	658,736 49
1882-83.....	65,640 53	62,185 00	100,000 00	* 100,000 00	1,027,000 00	506,705 12	520,294 88
1883-84.....	53,860 00	\$15,000 00	202,000 00	* 187,000 00	840,000 00	330,540 15	509,459 85
1884-85.....	71,002 50	48,960 00	1,000 00	* 1,000 00	839,000 00	444,453 69	394,546 31
1885-86.....	65,192 99	48,980 00	165,000 00	165,000 00	839,000 00	521,541 93	317,458 07
1886-87.....	62,154 73	43,817 50	60,000 00	60,000 00	839,000 00	603,555 62	235,444 38
1887-88.....	38,418 84	42,617 50	53,000 00	53,000 00	839,000 00	666,965 00	172,035 00
1888-89.....	23,485 44	41,877 50	839,000 00	715,811 53	123,188 47
1889-90.....	25,457 19	41,842 50	839,000 00	767,306 65	71,693 35
1890-91.....	38,611 78	38,547 50	140,000 00	* 149,000 00	690,000 00	680,959 44	9,070 56
May 1 to Jan. 31, 1891-92 (9 mos.)..	59,395 39	21,633 75	208,000 00	* 208,000 00	482,000 00	550,208 70	-- 68,208 70
Feb. 1 to Jan. 31, 1892-93.....	50,000 00	19,257 50	41,000 00	* 41,000 00	441,000 00	579,254 01	-- 138,254 01
1893-94.....	18,707 59	339,000 00	* 339,000 00	102,000 00	265,210 26	-- 103,210 26
1894-95.....	2,550 00	102,000 00	* 102,000 00
1895-96.....	65,000 00	2,149 44	65,000 00	65,000 00

* Decrease.

Assessed Polls, Registration, and Votes for President, Governor and Mayor.¹

As Reported by the Board of Election Commissioners.

WARD.	1895.					1896.				
	Assessed Polls at State Election.	Registered for State Election, 1895.	Vote for Governor, Nov. 5, 1895.	Registered for City Election, 1895.	Vote for Mayor, Dec. 10, 1895.	Assessed Polls.	Registered for National Election, 1896.	Vote for President, Nov. 3, 1896.	Vote for Governor, Nov. 3, 1896.	WARD.
1	6,672	4,311	3,219	4,556	3,850	6,172	4,156	3,620	3,495	1
2	5,331	3,141	2,267	3,262	2,795	6,410	3,733	3,081	2,949	2
3	4,120	2,992	2,215	3,053	2,569	4,134	2,923	2,362	2,354	3
4	4,032	2,656	2,075	2,755	2,276	4,215	2,788	2,354	2,227	4
5	4,281	2,764	2,086	2,881	2,378	4,429	2,834	2,224	2,270	5
6	4,161	1,880	1,440	2,152	1,818	8,081	3,827	3,190	2,893	6
7	3,701	1,420	1,064	1,536	1,264	6,111	3,304	2,585	2,618	7
8	4,461	2,087	1,701	2,203	1,909	8,070	4,198	3,576	3,407	8
9	3,889	2,187	1,583	2,259	1,791	8,309	4,036	3,542	3,234	9
10	2,743	1,327	1,083	1,434	1,178	7,287	4,526	4,023	3,899	10
11	7,841	4,618	3,285	4,864	3,825	6,000	4,115	3,749	3,634	11
12	3,477	1,659	1,273	1,827	1,521	6,474	4,314	3,743	3,639	12
13	6,453	3,186	2,399	3,280	2,738	7,856	3,848	3,048	3,070	13
14	7,910	5,191	4,039	5,348	4,566	5,846	3,939	3,261	3,303	14
15	5,302	3,473	2,737	3,569	3,022	5,311	3,623	3,021	2,978	15
16	5,730	2,476	1,890	2,630	2,103	5,123	3,699	3,209	3,153	16
17	5,075	2,936	2,312	3,031	2,507	6,253	4,107	3,242	3,374	17
18	4,802	2,983	2,355	3,057	2,561	7,272	3,817	3,201	3,049	18
19	7,130	3,632	2,701	3,795	3,150	6,670	3,994	3,131	3,120	19
20	8,570	5,637	4,524	5,831	4,983	6,414	4,574	4,173	4,075	20
21	7,911	5,588	4,294	5,796	4,944	6,266	4,486	4,092	4,022	21
22	6,954	4,117	3,127	4,305	3,625	6,443	4,221	3,616	3,574	22
23	8,908	6,032	4,610	6,280	5,285	5,453	3,916	3,394	3,427	23
24	11,768	8,075	6,090	8,492	7,216	6,339	4,435	3,885	3,876	24
25	4,665	3,185	2,550	3,287	2,847	4,964	3,333	2,876	2,765	25
Total	145,887	87,553	66,919	91,483	76,721	155,902	96,746	82,198	80,405	Total

¹The Mayor was elected in 1895 for two years. Stat. 1895, Chap. 419.

Assessed Polls, Registration, and Votes for Governor and Mayor.¹

As Reported by the Board of Election Commissioners.

WARD.	1897.						1898.			WARD.
	Assessed Polls, State Election, 1897.	Registered for State Election, 1897.	Vote for Governor, Nov. 2, 1897.	Assessed Polls, City Election, 1897.	Registered for City Election, 1897.	Vote for Mayor, Dec. 21, 1897.	Assessed Polls, State Election, 1898.	Registered for State Election, 1898.	Vote for Governor, Nov. 8, 1898.	
1.....	6,328	4,043	2,472	6,413	4,335	3,473	6,311	4,188	3,027 1
2.....	6,364	3,710	2,336	6,549	4,215	3,403	6,496	3,880	2,700 2
3.....	4,223	2,944	1,907	4,262	3,071	2,492	4,302	3,075	2,234 3
4.....	4,122	2,745	1,903	4,188	2,878	2,286	4,068	2,724	2,025 4
5.....	4,422	2,761	1,760	4,521	2,942	2,322	4,479	2,833	1,874 5
6.....	8,228	3,760	2,358	8,760	4,403	3,241	8,966	4,121	2,398 6
7.....	5,945	2,974	1,963	6,116	3,118	2,263	5,198	2,492	1,618 7
8.....	7,876	3,889	2,682	8,069	4,205	3,289	7,876	3,645	2,707 8
9.....	7,991	3,775	2,479	8,293	4,255	3,136	8,297	3,713	2,467 9
10.....	7,617	4,116	2,196	7,765	4,486	3,142	7,356	3,952	2,427 10
11.....	5,981	3,940	2,660	6,045	4,142	3,143	6,277	3,925	2,735 11
12.....	6,313	3,751	2,355	6,409	4,002	2,966	6,227	3,437	2,402 12
13.....	7,628	3,654	2,490	8,050	4,472	3,382	7,624	3,920	2,645 13
14.....	6,009	4,111	2,691	6,127	4,397	3,547	6,210	4,491	3,325 14
15.....	5,233	3,528	2,272	5,323	3,790	2,942	5,427	3,733	2,651 15
16.....	5,401	3,757	2,583	5,461	3,945	3,174	5,505	3,945	2,868 16
17.....	6,892	4,077	2,693	7,025	4,440	3,577	6,951	4,217	3,066 17
18.....	7,229	3,704	2,267	7,352	4,036	3,042	7,243	3,818	2,465 18
19.....	6,954	4,163	2,637	7,113	4,526	3,654	7,103	4,482	3,245 19
20.....	7,005	4,830	2,848	7,074	5,061	3,930	7,584	5,337	3,881 20
21.....	6,335	4,462	2,734	6,387	4,689	3,640	6,326	4,418	2,992 21
22.....	6,793	4,259	2,664	6,853	4,455	3,415	6,980	4,492	3,071 22
23.....	5,640	3,956	2,746	5,692	4,106	3,351	5,877	4,113	3,061 23
24.....	6,734	4,632	2,787	6,805	4,858	3,919	7,002	4,745	3,388 24
25.....	5,191	3,393	2,305	5,287	3,646	3,034	5,479	3,542	2,425 25
Total ...	158,454	94,934	60,788	161,939	102,473	79,763	161,164	97,238	67,697	... Total

¹The Mayor was elected in 1897 for two years.

Assessed Polls, Registration and Votes for President, Governor and Mayor,¹

As Reported by the Board of Election Commissioners.

WARD.	1899.					1900.				WARD.
	Assessed Polls, State Election, and City Election, 1899.	Registered for State Election, 1899.	Vote for Governor, Nov. 7, 1899.	Registered for City Election, 1899.	Vote for Mayor, Dec. 12, 1899.	Assessed Polls, State Election, 1900.	Registered for State Election, Nov. 6, 1900.	Vote for President.	Vote for Governor.	
1....	6,284	4,116	2,581	4,190	3,427	6,440	4,336	3,465	3,187 1
2....	6,548	4,128	2,862	4,189	3,338	6,619	4,120	3,119	2,798 2
3....	4,453	3,276	1,968	3,345	2,681	4,519	3,480	2,742	2,518 3
4....	4,119	2,696	1,594	2,759	2,180	4,212	2,891	2,229	2,059 4
5....	4,518	3,000	1,770	3,045	2,375	4,204	2,846	2,159	2,003 5
6....	9,609	4,362	2,499	4,427	3,108	9,586	3,938	2,890	2,450 6
7....	5,500	2,657	1,784	2,730	2,137	5,497	2,796	2,013	1,787 7
8....	8,562	3,710	2,457	3,832	3,041	10,565	3,923	3,016	2,777 8
9....	8,591	3,864	2,296	3,959	3,055	8,639	4,094	3,031	2,682 9
10....	7,419	3,807	2,143	3,881	2,790	7,852	4,140	3,273	3,05210
11....	6,237	3,794	2,335	3,891	3,039	6,357	4,083	3,215	3,18911
12....	7,013	3,686	2,309	3,828	2,904	7,576	4,039	3,196	3,02312
13....	7,459	3,906	2,194	4,027	3,182	7,149	3,933	3,030	2,72613
14....	6,420	4,482	2,826	4,584	3,706	6,455	4,784	3,929	3,60514
15....	5,509	3,793	2,208	3,837	2,897	5,642	4,052	3,178	3,01115
16....	5,614	4,041	2,581	4,097	3,242	5,784	4,198	3,441	3,21516
17....	7,112	4,258	2,619	4,381	3,522	7,108	4,471	3,438	3,27017
18....	7,452	4,012	2,562	4,139	3,184	7,379	4,342	3,232	2,97918
19....	7,150	4,524	2,921	4,676	3,744	7,476	4,953	3,825	3,59619
20....	8,350	5,799	3,247	5,915	4,683	9,097	6,616	5,545	5,29720
21....	6,705	4,848	2,913	4,959	4,043	7,000	5,289	4,310	4,14521
22....	7,339	4,813	3,121	4,887	3,941	7,597	4,931	4,028	3,66722
23....	6,052	4,282	3,047	4,347	3,701	6,185	4,557	3,744	3,61223
24....	7,263	5,021	2,887	5,244	4,319	7,804	5,667	4,701	4,442	.. 24
25....	5,550	3,616	2,412	3,706	3,101	5,703	3,850	3,120	2,96025
Total,	166,837	100,491	62,086	102,875	81,341	172,445	106,329	88,869	78,045	Total

¹The Mayor was elected in 1899 for two years.

Assessed Polls, Registration, and Votes for Governor and Mayor,¹*As Reported by the Board of Election Commissioners.*

WARD.	1901.					1902.			WARD.
	Assessed Polls, State Election, and City Election, 1901.	Registered for State Election, 1901.	Vote for Governor, Nov. 5, 1901.	Registered for City Election, 1901.	Vote for Mayor, Dec. 10, 1901.	Assessed Polls, State Election, and City Election, 1902.	Registered for State Election, 1902.	Vote for Governor, Nov. 4, 1902.	
1.....	6,492	4,408	2,888	4,516	3,656	6,655	4,544	3,757 1
2.....	6,775	4,377	2,922	4,458	3,633	6,657	4,254	3,300 2
3.....	4,388	3,415	2,343	3,446	2,745	4,441	3,500	2,711 3
4.....	4,174	2,843	1,968	2,873	2,156	4,053	2,809	2,196 4
5.....	4,224	2,782	1,912	2,850	2,255	4,324	2,817	2,167 5
6.....	9,468	3,632	2,415	3,749	3,092	8,707	3,601	2,765 6
7.....	5,479	2,492	1,603	2,627	1,973	5,533	2,666	1,941 7
8.....	12,126	4,277	2,857	4,360	3,291	9,383	4,039	3,321 8
9.....	8,715	4,110	2,812	4,289	3,336	9,188	4,202	3,091 9
10.....	7,543	3,891	2,448	4,164	3,140	7,954	4,197	3,20410
11.....	6,286	4,014	2,831	4,173	3,201	6,299	4,185	3,31411
12.....	7,723	4,002	2,616	4,145	3,129	7,765	4,151	3,07812
13.....	7,123	3,954	2,897	4,041	3,271	6,975	3,998	3,01313
14.....	6,605	4,881	3,320	4,918	3,970	6,447	4,785	3,62014
15.....	5,611	4,001	2,684	4,068	3,133	5,724	4,219	3,29615
16.....	5,804	4,178	2,868	4,223	3,250	6,168	4,514	3,55716
17.....	7,026	4,520	3,078	4,583	3,621	7,269	4,612	3,50417
18.....	7,311	4,341	2,880	4,427	3,321	7,119	4,321	3,15718
19.....	7,657	5,074	3,604	5,229	4,294	7,918	5,403	4,23119
20.....	9,953	7,180	4,571	7,306	5,540	10,587	7,819	6,20520
21.....	7,253	5,305	3,570	5,386	4,302	7,561	5,630	4,60721
22.....	7,821	5,179	3,833	5,252	4,192	8,005	5,535	4,50522
23.....	6,405	4,808	3,801	4,917	4,042	6,567	5,184	4,43123
24.....	7,983	5,810	3,757	5,927	4,609	8,384	6,043	4,71524
25.....	5,921	4,068	3,056	4,204	3,463	6,202	4,459	3,72725
Total...	175,866	107,542	73,534	110,131	86,615	175,885	111,487	87,413 Total

¹ The Mayor was elected in 1901 for two years.

Polls, Registration and Votes for President, Governor, and Mayor.¹

As Reported by the Board of Election Commissioners.

1903.						1904.				
WARD.	Polls Returned by Police, May 1, 1903.	Registered for State Election, 1903.	Vote for Governor, Nov. 3, 1903.	Registered for City Election, 1903.	Vote for Mayor, Dec. 15, 1903.	Polls Returned by Police, May 1, 1904.	Registered for State Election, 1904.	Vote for President, Nov. 8, 1904.	Vote for Governor, Nov. 8, 1904.	WARD.
1.....	7,003	4,685	3,807	4,746	3,495	7,315	4,829	3,823	3,865 1
2.....	7,031	4,159	3,155	4,295	3,217	7,302	4,175	3,157	3,194 2
3.....	4,385	3,453	2,642	3,465	2,471	4,477	3,442	2,658	2,750 3
4.....	4,038	2,623	1,932	2,658	1,823	4,256	2,691	2,055	2,112	... 4
5.....	4,315	2,856	2,104	2,874	2,031	4,473	2,808	2,156	2,241 5
6.....	11,358	3,256	2,505	3,320	2,440	13,240	3,362	2,651	2,529 6
7.....	6,496	2,458	1,808	2,497	1,735	6,618	2,450	1,939	1,955 7
8.....	10,186	3,968	3,074	4,055	3,084	10,958	4,148	3,342	3,350 8
9.....	8,710	4,112	3,149	4,222	3,064	9,022	4,268	3,309	3,396 9
10.....	8,773	3,926	2,708	4,010	2,483	9,441	4,576	3,689	3,59210
11.....	7,221	4,105	3,162	4,190	3,048	7,541	4,387	3,666	3,65211
12. ...	8,035	4,067	2,932	4,120	2,714	8,443	4,431	3,477	3,50012
13.....	7,080	3,901	2,847	3,969	2,737	7,158	3,862	2,845	2,99213
14. ...	6,678	4,717	3,496	4,732	3,378	6,821	4,707	3,727	3,81314
15.	5,619	4,201	3,044	4,227	2,859	5,749	4,267	3,236	3,41515
16.....	6,357	4,437	3,162	4,462	2,912	6,624	4,566	3,617	3,62516
17. ...	7,227	4,477	3,254	4,509	3,229	7,533	4,598	3,457	3,52217
18.....	7,280	3,957	2,684	4,012	2,627	7,378	4,253	3,177	3,24318
19.....	8,004	5,260	4,055	5,295	3,819	8,368	5,378	4,183	4,37619
20.....	11,091	8,049	5,882	8,122	5,303	12,128	8,736	7,185	7,26220
21.....	7,782	5,663	4,419	5,701	3,977	8,278	6,005	5,075	5,02121
22.....	7,922	5,450	4,028	5,481	3,766	8,218	5,751	4,625	4,72222
23.....	6,974	5,139	4,068	5,162	3,770	7,202	5,412	4,457	4,60123
24.....	8,367	5,970	4,316	6,028	4,102	9,137	6,397	5,118	5,22324
25.....	6,618	4,436	3,499	4,491	3,267	6,795	4,719	3,968	4,06825
Total	184,550	109,325	81,732	110,643	77,351	194,475	114,218	90,592	92,019	Total

¹The Mayor was elected in 1903 for two years.

Registration and Vote for President, 1896-1904.

WARD.	1896.			1900.			1904.		
	Registered.	Voted.	Per cent. Voted for President.	Registered.	Voted.	Per cent. Voted for President.	Registered.	Voted.	Per cent. Voted for President.
1.....	4,156	3,620	87.10	4,336	3,465	79.91	4,829	3,823	79.17
2.....	3,733	3,081	82.53	4,120	3,119	75.70	4,175	3,157	75.62
3.....	2,923	2,362	80.81	3,480	2,742	78.79	3,442	2,658	77.22
4.....	2,788	2,354	84.43	2,891	2,229	77.10	2,691	2,055	76.37
5.....	2,834	2,224	78.48	2,846	2,159	75.86	2,808	2,156	76.78
6.....	3,827	3,190	83.36	3,938	2,890	73.39	3,362	2,651	78.85
7.....	3,304	2,585	78.24	2,796	2,013	72.00	2,450	1,939	79.14
8.....	4,198	3,576	85.18	3,923	3,016	76.88	4,148	3,342	80.57
9.....	4,036	3,542	87.76	4,094	3,031	74.04	4,268	3,309	77.53
10.....	4,526	4,023	88.89	4,140	3,273	79.06	4,576	3,689	80.62
11.....	4,115	3,749	91.11	4,083	3,215	78.74	4,387	3,666	83.57
12.....	4,314	3,743	86.76	4,039	3,196	79.13	4,431	3,477	78.47
13.....	3,848	3,048	79.21	3,933	3,030	77.04	3,862	2,845	73.67
14.....	3,939	3,261	82.79	4,784	3,929	82.13	4,707	3,727	79.18
15.....	3,623	3,021	83.38	4,052	3,178	78.43	4,267	3,236	75.84
16.....	3,699	3,209	86.75	4,198	3,441	81.97	4,566	3,617	79.22
17.....	4,107	3,242	78.94	4,471	3,438	76.90	4,598	3,457	75.19
18.....	3,817	3,201	83.86	4,342	3,232	74.44	4,253	3,177	74.70
19.....	3,994	3,131	78.39	4,953	3,825	77.23	5,378	4,183	77.78
20.....	4,574	4,173	91.23	6,616	5,545	83.81	8,736	7,185	82.25
21.....	4,486	4,092	91.22	5,289	4,310	81.49	6,005	5,075	84.51
22.....	4,221	3,616	85.67	4,931	4,028	81.69	5,751	4,625	80.42
23.....	3,916	3,394	86.67	4,557	3,744	82.16	5,412	4,457	82.35
24.....	4,435	3,885	86.92	5,667	4,701	82.95	6,397	5,118	80.01
25.....	3,333	2,876	86.29	3,850	3,120	81.04	4,719	3,968	84.09
Total.....	96,746	82,198	84.96	106,329	83,869	78.88	114,213	90,592	79.32

Vote for President, 1900-1904.

As Reported by the Board of Election Commissioners.

WARD.	1900.							1904.							WARD.
	Bryan.	Debs.	Malloney.	McKinley.*	Wooley.	Scattering.	Total.	Corregan.	Debs.	Parker.	Roosevelt.*	Swallow.	Watson.	Total.	
1....	1,325	43	14	2,056	27	3,465	14	81	1,699	2,015	8	6	3,823 1
2....	2,257	108	8	731	15	3,119	18	56	2,297	774	9	3	3,157 2
3....	2,014	20	11	687	10	2,742	8	45	1,989	604	6	6	2,658 3
4....	1,416	25	10	759	19	2,229	11	34	1,412	589	7	2	2,055 4
5....	1,429	19	13	682	16	2,159	5	41	1,505	591	7	7	2,156 5
6....	1,858	29	17	977	8	1	2,890	10	65	1,513	1,053	8	2	2,651 6
7....	1,433	26	12	525	17	2,013	11	49	1,338	528	10	3	1,939 7
8....	2,008	130	12	850	14	2	3,016	17	182	2,044	1,090	5	4	3,342 8
9....	2,001	85	12	913	20	3,031	18	98	2,182	996	11	4	3,309 9
10....	938	27	11	2,255	41	1	3,273	8	58	1,172	2,405	36	10	3,68910
11....	659	20	2	2,460	31	43	3,215	7	43	1,026	2,561	25	4	3,66611
12....	1,341	40	13	1,760	42	3,196	14	71	1,495	1,864	22	11	3,47712
13....	2,684	25	12	304	5	3,030	20	60	2,437	319	4	5	2,84513
14....	2,478	49	20	1,364	18	3,929	29	118	2,419	1,151	8	2	3,72714
15....	2,182	49	26	904	17	3,178	25	75	2,269	858	2	7	3,23615
16 ...	1,788	41	21	1,566	24	1	3,441	14	67	2,026	1,479	12	19	3,61716
17....	2,330	31	8	1,055	14	3,438	26	43	2,470	897	8	13	3,45717
18....	2,048	33	30	1,099	22	3,232	26	69	1,751	1,307	14	10	3,17718
19....	2,847	75	30	863	10	3,825	20	159	2,986	998	14	6	4,18319
20....	2,141	32	17	3,282	52	21	5,545	28	83	3,061	3,960	42	11	7,18520
21....	1,506	25	9	2,708	62	4,310	12	101	2,011	2,899	42	10	5,07521
22....	1,827	128	47	1,898	41	87	4,028	41	191	2,161	2,194	29	9	4,62522
23....	1,564	62	36	2,014	56	12	3,744	22	108	1,932	2,363	24	8	4,45723
24....	1,723	39	30	2,847	59	3	4,701	41	147	2,072	2,812	39	7	5,11824
25....	1,330	44	10	1,685	41	10	3,120	5	66	1,761	2,113	19	4	3,96825
Total	45,127	1,205	431	36,244	681	181	83,869	450	2,110	49,028	38,420	411	173	90,592	Total

* Elected.

Registration and Vote for Governor, 1896-1904.

WARD.	1896.			1897.			1898.		
	Registered for State Election, 1896.	Vote for Governor, Nov. 3, 1896.	Per cent. Voted.	Registered for State Election, 1897.	Vote for Governor, Nov. 2, 1897.	Per cent. Voted.	Registered for State Election, 1898.	Vote for Governor, Nov. 8, 1898.	Per cent. Voted.
1	4,156	3,495	84.09	4,043	2,472	61.14	4,188	3,027	72.28
2	3,733	2,949	79.00	3,710	2,336	62.97	3,880	2,700	69.59
3	2,923	2,354	80.53	2,944	1,907	64.78	3,075	2,234	72.65
4	2,788	2,227	79.88	2,745	1,903	69.33	2,724	2,025	74.34
5	2,834	2,270	80.09	2,761	1,760	63.75	2,833	1,874	66.15
6	3,827	2,893	75.59	3,760	2,358	62.71	4,121	2,398	58.19
7	3,304	2,618	79.24	2,974	1,963	66.00	2,492	1,618	64.93
8	4,198	3,407	81.16	3,889	2,682	68.96	3,645	2,707	74.27
9	4,036	3,234	80.13	3,775	2,479	65.67	3,713	2,467	66.44
10	4,526	3,899	86.15	4,116	2,196	53.35	3,952	2,427	61.41
11	4,115	3,634	88.31	3,940	2,660	67.51	3,925	2,735	69.68
12	4,314	3,639	84.35	3,751	2,355	62.78	3,437	2,402	69.89
13	3,848	3,070	79.78	3,654	2,490	68.14	3,920	2,645	67.47
14	3,939	3,303	83.85	4,111	2,691	65.46	4,491	3,325	74.04
15	3,623	2,978	82.20	3,528	2,272	64.40	3,733	2,651	71.02
16	3,699	3,153	85.24	3,757	2,583	68.75	3,945	2,868	72.70
17	4,107	3,374	82.15	4,077	2,693	66.05	4,217	3,066	72.71
18	3,817	3,049	79.88	3,704	2,267	61.20	3,818	2,465	64.56
19	3,994	3,120	78.12	4,163	2,637	63.34	4,482	3,245	72.40
20	4,574	4,075	89.09	4,330	2,848	58.96	5,337	3,881	72.72
21	4,486	4,022	89.66	4,462	2,734	61.27	4,418	2,992	67.72
22	4,221	3,574	84.67	4,259	2,664	62.55	4,492	3,071	68.37
23	3,916	3,427	87.51	3,956	2,746	69.41	4,113	3,061	74.42
24	4,435	3,876	87.40	4,632	2,787	60.17	4,745	3,388	71.40
25	3,333	2,765	82.96	3,393	2,305	67.93	3,542	2,425	68.46
Total	96,746	80,405	83.11	94,934	60,788	64.03	97,238	67,697	69.62

Registration and Vote for Governor, 1896-1904. — *Continued.*

WARD.	1899.			1900.			1901.		
	Registered for State Election, 1899.	Vote for Governor, Nov. 7, 1899.	Per cent. Voted.	Registered for State Election, 1900.	Vote for Governor, Nov. 6, 1900.	Per cent. Voted.	Registered for State Election, 1901.	Vote for Governor, Nov. 5, 1901.	Per cent. Voted.
1.....	4,116	2,581	62.71	4,336	3,187	73.50	4,408	2,888	65.52
2.....	4,128	2,862	69.33	4,120	2,793	67.79	4,377	2,922	66.76
3.....	3,276	1,968	60.07	3,480	2,518	72.36	3,415	2,343	68.61
4.....	2,696	1,594	59.12	2,891	2,059	71.22	2,843	1,968	69.22
5.....	3,000	1,770	59.00	2,846	2,003	70.38	2,782	1,912	68.72
6.....	4,362	2,499	57.29	3,938	2,450	62.21	3,632	2,415	66.49
7.....	2,657	1,784	67.14	2,796	1,787	63.91	2,492	1,603	64.33
8.....	3,710	2,457	66.23	3,923	2,777	70.79	4,277	2,857	66.80
9.....	3,864	2,296	59.42	4,094	2,682	65.51	4,110	2,812	68.42
10.....	3,807	2,143	56.29	4,140	3,052	73.72	3,891	2,448	62.91
11.....	3,794	2,335	61.54	4,083	3,189	78.10	4,014	2,831	70.53
12.....	3,686	2,309	62.64	4,039	3,023	74.85	4,002	2,616	65.37
13.....	3,906	2,194	56.17	3,933	2,726	69.31	3,954	2,897	73.27
14.....	4,482	2,826	63.05	4,784	3,605	75.36	4,881	3,320	68.02
15.....	3,793	2,208	58.21	4,052	3,011	74.31	4,001	2,684	67.08
16.....	4,041	2,531	62.63	4,198	3,215	76.58	4,178	2,868	68.65
17.....	4,258	2,619	61.51	4,471	3,270	73.14	4,520	3,078	68.10
18.....	4,012	2,562	63.86	4,342	2,979	68.61	4,341	2,880	66.34
19.....	4,524	2,921	64.57	4,953	3,596	72.60	5,074	3,604	71.03
20.....	5,799	3,247	55.99	6,616	5,297	80.06	7,180	4,571	63.66
21.....	4,848	2,913	60.09	5,289	4,145	78.37	5,305	3,570	67.30
22.....	4,813	3,121	64.85	4,931	3,667	74.37	5,179	3,833	74.01
23.....	4,282	3,047	71.16	4,557	3,612	79.26	4,808	3,801	79.06
24.....	5,021	2,887	57.50	5,667	4,442	78.38	5,810	3,757	64.66
25.....	3,616	2,412	66.70	3,850	2,960	76.88	4,068	3,056	75.12
Total	100,491	62,086	61.78	106,329	78,045	73.40	107,542	73,534	68.38

Registration and Vote for Governor, 1896-1904.—*Concluded.*

WARD.	1902.			1903.			1904.			WARD.
	Registered for State Election, 1902.	Vote for Governor, Nov. 4, 1902.	Per cent. Voted.	Registered for State Election, 1903.	Vote for Governor, Nov. 3, 1903.	Per cent. Voted.	Registered for State Election, 1904.	Vote for Governor, Nov. 8, 1904.	Per cent. Voted.	
1.....	4,544	3,757	82.68	4,685	3,807	81.26	4,829	3,865	80.04 1
2.....	4,254	3,300	77.57	4,159	3,155	75.86	4,175	3,194	76.50 2
3.....	3,500	2,711	77.46	3,453	2,642	76.51	3,442	2,750	79.90 3
4.....	2,809	2,196	78.18	2,623	1,932	73.66	2,691	2,112	78.48 4
5.....	2,817	2,167	76.92	2,856	2,104	73.67	2,808	2,241	79.81 5
6.....	3,601	2,765	76.78	3,256	2,505	76.93	3,362	2,529	75.22 6
7.....	2,666	1,941	72.81	2,458	1,808	73.56	2,450	1,955	79.80 7
8.....	4,039	3,321	82.22	3,968	3,074	77.47	4,148	3,350	80.76 8
9.....	4,202	3,091	73.56	4,112	3,149	76.58	4,268	3,396	79.57 9
10.....	4,197	3,204	76.34	3,926	2,708	68.98	4,576	3,592	78.5010
11.....	4,185	3,314	79.19	4,105	3,162	77.03	4,387	3,652	83.2511
12.....	4,151	3,078	74.15	4,067	2,932	72.09	4,431	3,500	78.9912
13.....	3,998	3,013	75.36	3,901	2,847	72.98	3,862	2,992	77.4713
14.....	4,785	3,620	75.65	4,717	3,496	74.11	4,707	3,813	81.0114
15.....	4,219	3,296	78.12	4,201	3,044	72.46	4,267	3,415	80.0315
16.....	4,514	3,557	78.80	4,437	3,162	71.26	4,566	3,625	79.3916
17.....	4,612	3,504	75.98	4,477	3,254	72.68	4,598	3,522	76.6017
18.....	4,321	3,157	73.06	3,957	2,684	67.83	4,253	3,243	76.2518
19.....	5,403	4,231	78.31	5,260	4,055	77.09	5,378	4,376	81.3719
20.....	7,819	6,205	79.36	8,049	5,882	73.08	8,736	7,262	83.1320
21.....	5,630	4,607	81.83	5,663	4,419	78.03	6,005	5,021	83.6121
22.....	5,535	4,505	81.39	5,450	4,028	73.91	5,751	4,722	82.1122
23.....	5,184	4,431	85.47	5,139	4,068	79.16	5,412	4,601	85.0123
24.....	6,043	4,715	78.02	5,970	4,316	72.29	6,397	5,223	81.6524
25.....	4,459	3,727	83.58	4,436	3,499	78.88	4,719	4,068	86.2025
Total...	111,487	87,413	78.41	109,325	81,732	74.76	114,218	92,019	80.56	.. Total

Vote for Governor, 1895-1904.

As Reported by the Board of Election Commissioners.

WARD.	1895.				1896.					WARD.
	Greenhalge, E.*	Williams, D.	All others.	Total.	Prince, D. N. N. P.	Wolcott, R.*	Williams, D., etc.	All others.	Total.	
1....	1,902	1,245	72	3,219	148	2,424	888	35	3,495 1
2....	678	1,548	41	2,267	191	1,100	1,607	51	2,949 2
3....	748	1,395	72	2,215	138	935	1,248	33	2,354 3
4....	905	1,105	65	2,075	122	1,224	850	31	2,227 4
5....	768	1,259	59	2,086	132	1,060	1,046	32	2,270 5
6....	290	1,123	27	1,440	141	1,197	1,472	83	2,893 6
7....	278	743	43	1,064	159	1,228	1,173	58	2,618 7
8....	434	1,182	85	1,701	133	1,552	1,594	128	3,407 8
9....	981	540	62	1,583	173	1,503	1,465	98	3,234 9
10....	719	309	55	1,083	174	3,180	498	47	3,89910
11....	2,303	878	104	3,285	242	3,008	352	32	3,63411
12....	323	890	60	1,273	211	2,570	817	41	3,63912
13....	342	1,972	85	2,399	164	581	2,282	43	3,07013
14....	1,633	2,260	146	4,039	183	1,619	1,451	50	3,30314
15....	879	1,768	90	2,737	166	1,318	1,432	62	2,97815
16....	611	1,161	118	1,890	157	1,983	974	39	3,15316
17....	1,254	963	95	2,312	217	1,617	1,510	30	3,37417
18....	1,465	807	83	2,355	143	1,609	1,220	77	3,04918
19....	1,049	1,529	123	2,701	237	1,235	1,562	86	3,12019
20....	1,910	2,491	123	4,524	205	2,972	851	47	4,07520
21....	2,636	1,521	137	4,294	253	3,112	614	43	4,02221
22....	1,122	1,897	108	3,127	162	2,281	1,026	105	3,57422
23....	2,565	1,832	213	4,610	161	2,207	995	64	3,42723
24....	3,839	2,058	193	6,090	170	2,770	886	50	3,87624
25....	1,425	1,065	60	2,550	165	1,765	800	35	2,76525
Total	31,059	33,541	2,319	66,919	4,347	46,050	28,613	1,395	80,405	Total

* Elected.

D., etc., signifies Democratic and three other designations; D. N. N. P. Democratic National Nomination Paper; R. Republican.

Vote for Governor, 1895-1904. — *Continued.**As Reported by the Board of Election Commissioners.*

WARD.	1897.					1898.				WARD.
	Everett, D. N.	Williams, D.	Wolcott, R.*	All others.	Total.	Bruce, D.	Wolcott, R.*	All others.	Total.	
1....	98	651	1,684	39	2,472	970	1,978	79	3,027 1
2....	162	1,365	752	57	2,336	1,881	736	83	2,700 2
3....	124	1,045	695	43	1,907	1,479	703	52	2,234 3
4....	118	839	902	44	1,903	1,068	850	107	2,025 4
5....	114	872	733	41	1,760	1,098	721	55	1,874 5
6 ...	113	1,332	842	71	2,358	1,548	762	88	2,398 6
7....	69	1,078	763	53	1,963	942	617	59	1,6187
8....	103	1,539	927	113	2,682	1,581	940	176	2,707 8
9....	85	1,251	1,052	91	2,479	1,447	917	103	2,467 9
10....	138	299	1,705	54	2,196	429	1,922	76	2,42710
11....	302	292	2,030	36	2,660	436	2,261	38	2,73511
12....	157	588	1,560	50	2,355	761	1,580	61	2,40212
13....	102	1,858	473	57	2,490	2,051	460	134	2,64513
14....	114	1,400	1,102	75	2,691	1,888	1,358	79	3,32514
15....	117	1,117	957	81	2,272	1,519	1,028	104	2,65115
16....	151	881	1,482	69	2,583	1,178	1,603	87	2,86816
17....	158	1,358	1,119	58	2,693	1,832	1,139	95	3,06617
18....	101	1,134	932	100	2,267	1,326	1,011	128	2,46518
19....	174	1,469	897	97	2,637	2,027	1,055	163	3,24519
20....	165	710	1,931	42	2,848	1,148	2,621	112	3,88120
21....	178	489	2,003	64	2,734	740	2,181	71	2,99221
22....	130	880	1,546	108	2,664	1,200	1,688	183	3,07122
23....	139	887	1,643	77	2,746	1,109	1,829	123	3,06123
24....	131	771	1,818	67	2,787	1,053	2,198	137	3,38824
25....	126	828	1,318	33	2,305	957	1,417	51	2,42525
Total	3,369	24,933	30,866	1,620	60,788	31,678	33,575	2,444	67,697	Total

* Elected.

D. signifies Democratic; D. N. Democratic National; R. Republican.

Vote for Governor, 1895-1904.—Continued.

As Reported by the Board of Election Commissioners.

WARD.	1899.				1900.				WARD.
	Paine, D.	Crane, R.*	All others.	Total.	Paine, D.	Crane, R.*	All others.	Total.	
1....	829	1,641	111	2,581	1,034	2,011	142	3,187 1
2....	2,007	688	167	2,862	1,919	723	151	2,793 2
3....	1,384	504	80	1,968	1,723	654	141	2,518 3
4....	929	596	69	1,594	1,224	749	86	2,059 4
5....	1,151	569	50	1,770	1,246	669	88	2,003 5
6....	1,754	589	156	2,499	1,644	665	141	2,450 6
7....	1,235	469	80	1,784	1,195	498	94	1,787 7
8....	1,619	630	208	2,457	1,789	745	243	2,777 8
9....	1,447	697	152	2,296	1,676	816	190	2,682 9
10....	482	1,582	79	2,143	715	2,235	102	3,05210
11....	529	1,738	68	2,335	668	2,458	63	3,18911
12....	884	1,347	78	2,309	1,146	1,760	117	3,02312
13....	1,823	232	139	2,194	2,301	301	124	2,72613
14....	1,768	949	109	2,826	2,157	1,279	169	3,60514
15....	1,413	680	115	2,208	1,989	883	139	3,01115
16....	1,206	1,188	137	2,531	1,512	1,582	121	3,21516
17....	1,725	775	119	2,619	2,045	1,079	146	3,27017
18....	1,595	792	175	2,562	1,729	1,071	179	2,97918
19....	1,998	699	224	2,921	2,506	864	226	3,59619
20....	1,128	2,021	98	3,247	1,816	3,351	130	5,29720
21....	1,079	1,749	85	2,913	1,311	2,694	140	4,14521
22....	1,321	1,559	241	3,121	1,467	1,916	284	3,66722
23....	1,276	1,606	165	3,047	1,314	2,110	188	3,61223
24....	1,051	1,724	112	2,887	1,456	2,790	196	4,44224
25....	971	1,348	93	2,412	1,114	1,694	152	2,96025
Total	32,604	26,372	3,110	62,086	38,696	35,597	3,752	78,045	..Total

* Elected.

D. signifies Democratic; R. Republican.

Vote for Governor, 1895-1904. — *Continued.**As Reported by the Board of Election Commissioners.*

WARD.	1901.				1902.					WARD.
	Crane, R.*	Quincy, D.	All others.	Total.	Bates, R.*	Chase, S.	Gaston, D.	All others.	Total.	
1....	1,681	1,118	89	2,888	2,307	281	1,141	28	3,757 1
2....	686	2,122	114	2,922	1,099	346	1,814	41	3,300 2
3...	667	1,589	87	2,343	589	268	1,823	31	2,711 3
4...	688	1,226	54	1,968	627	194	1,348	27	2,196 4
5....	593	1,261	58	1,912	535	191	1,404	37	2,167 5
6....	453	1,876	86	2,415	751	158	1,819	37	2,765 6
7....	485	1,043	75	1,603	416	221	1,267	37	1,941 7
8....	682	1,994	181	2,857	713	381	2,178	49	3,321 8
9....	639	2,051	122	2,812	684	381	1,982	44	3,091 9
10....	1,690	690	68	2,448	1,912	105	1,157	30	3,20410
11....	2,121	669	41	2,831	1,805	92	1,393	24	3,31411
12....	1,387	1,143	86	2,616	1,435	187	1,428	28	3,07812
13....	436	2,375	86	2,897	268	487	2,180	78	3,01313
14...	1,151	2,042	127	3,320	955	611	1,996	58	3,62014
15....	807	1,755	122	2,684	762	471	1,990	73	3,29615
16....	1,403	1,365	100	2,868	1,313	325	1,865	54	3,55716
17....	951	2,017	110	3,078	823	354	2,272	55	3,50417
18....	959	1,807	114	2,880	943	280	1,855	79	3,15718
19....	976	2,450	178	3,604	843	604	2,688	96	4,23119
20....	2,717	1,729	125	4,571	2,981	397	2,754	73	6,20520
21....	2,250	1,180	140	3,570	2,351	248	1,961	47	4,60721
22....	1,955	1,642	236	3,833	1,819	561	2,014	111	4,50522
23....	2,172	1,422	207	3,801	2,082	328	1,955	66	4,43123
24....	2,213	1,318	226	3,757	2,438	410	1,800	67	4,71524
25....	1,703	1,189	164	3,056	1,676	433	1,582	36	3,72725
Total	31,465	39,073	2,996	73,534	32,127	8,314	45,666	1,306	87,413	Total

* Elected.

D. signifies Democratic; R. Republican; S. Socialist.

VOTE FOR GOVERNOR.

259

Vote for Governor, 1895-1904. — *Concluded.*

WARD.	1903.					1904.						WARD.
	Bates, R.*	Chase, S.	Gaston, D.	All others.	Total.	Adams, S.	Bates, R.	Berry, S. L.	Cobb, P.	Douglas, D.*	Total.	
1.....	2,187	166	1,425	29	3,807	75	1,812	10	8	1,960	3,865 1
2.....	753	157	2,218	27	3,155	60	584	6	4	2,540	3,194 2
3.....	471	133	2,016	17	2,642	49	388	4	1	2,308	2,750 3
4.....	485	112	1,315	20	1,932	32	431	4	3	1,642	2,112 4
5.....	458	110	1,506	30	2,104	39	385	2	7	1,808	2,241 5
6.....	562	94	1,818	31	2,505	52	584	8	8	1,877	2,529 6
7.....	374	124	1,290	30	1,808	39	328	13	11	1,564	1,955 7
8.....	594	336	2,117	27	3,074	133	516	11	3	2,687	3,350 8
9.....	549	226	2,343	31	3,149	87	533	18	8	2,750	3,396 9
10.....	1,460	108	1,117	23	2,708	48	1,777	7	13	1,747	3,59210
11.....	1,892	77	1,176	17	3,162	45	2,149	6	13	1,439	3,65211
12.....	1,313	148	1,442	29	2,932	51	1,374	13	16	2,046	3,50012
13.....	218	307	2,283	39	2,847	59	168	11	3	2,751	2,99213
14.....	899	433	2,121	43	3,496	101	795	16	14	2,887	3,81314
15.....	667	277	2,055	45	3,044	75	589	10	1	2,740	3,41515
16.....	1,116	176	1,843	27	3,162	63	1,037	13	8	2,504	3,62516
17.....	732	163	2,318	41	3,254	107	610	10	8	2,787	3,52217
18.....	730	181	1,723	50	2,684	76	926	15	17	2,209	3,24318
19.....	718	325	2,955	57	4,055	133	657	12	6	3,568	4,37619
20.....	2,823	226	2,794	39	5,882	83	3,006	14	18	4,141	7,26220
21.....	2,240	152	1,981	46	4,419	68	2,249	4	73	2,627	5,02121
22.....	1,653	350	1,967	58	4,028	174	1,606	41	19	2,882	4,722 22
23.....	1,877	246	1,915	30	4,068	93	1,841	24	11	2,632	4,60123
24.....	2,172	256	1,842	46	4,316	111	2,232	34	19	2,827	5,22324
25.....	1,552	214	1,712	21	3,499	62	1,623	5	11	2,361	4,06825
Total.	28,495	5,102	47,282	853	81,732	1,915	28,206	311	303	61,284	92,019	...Total

* Elected.

D. signifies Democratic; P. Prohibition; R. Republican; S. Socialist; S. L. Socialist Labor.

Assessed Polls, Registered Voters and Total Vote at State Election, 1897-1904.

WARD.	1897.					1898.					WARD.
	Assessed Polls.	Registered Voters.	Total Vote.	Per cent. of Assessed Polls Registered.	Per cent. Registered who Voted.	Assessed Polls.	Registered Voters.	Total Vote.	Per cent. of Assessed Polls Registered.	Per cent. Registered who Voted.	
1....	6,328	4,043	2,557	63.89	63.25	6,311	4,188	3,157	66.36	75.38 1
2....	6,364	3,710	2,482	58.30	66.90	6,496	3,880	2,983	59.73	76.88 2
3....	4,223	2,944	2,006	69.71	68.14	4,302	3,075	2,378	71.48	77.33 3
4....	4,122	2,745	2,074	66.59	75.56	4,068	2,724	2,128	66.94	78.12 4
5....	4,422	2,761	1,844	62.44	66.79	4,479	2,833	1,993	63.25	70.35 5
6....	8,228	3,760	2,642	45.70	70.27	8,966	4,121	2,995	45.96	72.68 6
7....	5,945	2,974	2,082	50.03	70.01	5,198	2,492	1,747	47.94	70.10 7
8....	7,876	3,889	2,848	49.38	73.23	7,876	3,645	2,916	46.28	80.00 8
9....	7,991	3,775	2,661	47.24	70.49	8,297	3,713	2,620	44.75	70.56 9
10....	7,617	4,116	2,239	54.04	54.40	7,356	3,952	2,485	53.72	62.8810
11....	5,981	3,940	2,722	65.88	69.09	6,277	3,925	2,842	62.53	72.4111
12....	6,313	3,751	2,429	59.42	64.76	6,227	3,437	2,495	55.20	72.5912
13....	7,628	3,654	2,673	47.90	73.15	7,624	3,920	2,970	51.42	75.7713
14....	6,009	4,111	2,807	68.41	68.28	6,210	4,491	3,505	72.32	78.0414
15....	5,233	3,528	2,350	67.42	66.61	5,427	3,733	2,800	68.79	75.0115
16....	5,401	3,757	2,697	69.56	71.79	5,505	3,945	3,002	71.66	76.1016
17....	6,892	4,077	2,872	59.16	70.44	6,951	4,217	3,232	60.67	76.6417
18....	7,229	3,704	2,408	51.24	65.01	7,243	3,818	2,628	52.71	68.8318
19....	6,954	4,163	2,789	59.86	66.99	7,103	4,482	3,543	63.10	79.0519
20....	7,005	4,830	2,940	68.95	60.87	7,584	5,337	4,013	70.37	75.1920
21....	6,335	4,462	2,790	70.43	62.53	6,326	4,418	3,072	69.84	69.5321
22....	6,793	4,259	2,762	62.70	64.85	6,980	4,492	3,225	64.36	71.7922
23....	5,640	3,956	2,877	70.14	72.72	5,877	4,113	3,211	69.98	78.0723
24....	6,734	4,632	2,883	68.79	62.24	7,002	4,745	3,519	67.77	74.1624
25....	5,191	3,393	2,402	65.36	70.79	5,479	3,542	2,564	64.65	72.3925
Total..	158,454	94,934	63,836	59.91	67.24	161,164	97,238	72,023	60.33	74.07	..Total

Assessed Polls, Registered Voters and Total Vote at State Election, 1897-1904. — *Continued.*

WARD.	1899.					1900.					WARD.
	Assessed Polls.	Registered Voters.	Total Vote.	Per cent. of Assessed Polls Registered.	Per cent. Registered who Voted.	Assessed Polls.	Registered Voters.	Total Vote.	Per cent. of Assessed Polls Registered.	Per cent. Registered who Voted.	
1...	6,284	4,116	2,691	65.50	65.38	6,440	4,336	3,720	67.33	85.79	... 1
2...	6,548	4,128	3,281	63.04	79.48	6,619	4,120	3,395	62.25	82.40	... 2
3...	4,453	3,276	2,108	73.57	64.35	4,519	3,480	2,956	77.01	84.94	... 3
4...	4,119	2,696	1,709	65.45	63.39	4,212	2,891	2,412	68.64	83.43	... 4
5...	4,518	3,000	1,916	66.40	63.87	4,204	2,846	2,373	67.70	83.38	... 5
6...	9,609	4,362	2,934	45.40	67.26	9,586	3,938	3,180	41.08	80.75	... 6
7...	5,500	2,657	1,961	43.31	73.81	5,497	2,796	2,163	50.86	77.36	... 7
8...	8,562	3,710	2,585	43.33	69.68	10,565	3,923	3,183	37.13	81.14	... 8
9...	8,591	3,864	2,419	44.08	62.60	8,639	4,094	3,227	47.39	78.82	... 9
10...	7,419	3,807	2,232	51.31	58.65	7,852	4,140	3,419	52.73	82.58	...10
11...	6,237	3,794	2,416	60.83	63.68	6,357	4,083	3,466	64.23	84.89	...11
12...	7,013	3,686	2,427	52.66	65.84	7,576	4,039	3,358	53.31	83.14	...12
13...	7,459	3,906	2,343	52.37	59.98	7,149	3,933	3,335	55.01	84.80	...13
14...	6,429	4,482	2,985	69.72	66.60	6,455	4,784	4,148	74.11	86.71	...14
15...	5,509	3,793	2,311	68.85	60.93	5,642	4,052	3,398	71.82	83.86	...15
16...	5,614	4,041	2,642	71.98	65.38	5,784	4,198	3,650	72.58	86.95	...16
17...	7,112	4,258	2,777	59.87	65.22	7,108	4,471	3,791	62.90	84.79	...17
18...	7,452	4,012	2,729	53.84	68.02	7,379	4,342	3,591	58.84	82.70	...18
19...	7,150	4,524	3,116	63.27	68.88	7,476	4,953	4,240	66.25	85.60	...19
20...	8,350	5,799	3,345	69.45	57.68	9,097	6,616	5,799	72.73	87.65	...20
21...	6,705	4,848	2,993	72.30	61.74	7,000	5,289	4,552	75.56	86.07	...21
22...	7,339	4,813	3,340	65.58	69.40	7,597	4,931	4,216	64.91	85.50	...22
23...	6,052	4,282	3,215	70.75	75.08	6,185	4,557	4,064	73.68	89.18	...23
24...	7,263	5,021	2,985	60.13	59.45	7,804	5,667	4,968	72.62	87.67	...24
25...	5,550	3,616	2,549	65.15	70.49	5,703	3,850	3,375	67.51	87.66	...25
Total	166,837	100,491	66,009	60.23	65.69	172,445	106,329	89,979	61.66	84.62	Total

**Assessed Polls, Registered Voters and Total Vote at State
Election, 1897-1904. — Continued.**

WARD.	1901.					1902.					WARD.
	Assessed Polls.	Registered Voters.	Total Vote.	Per cent. of Assessed Polls Registered.	Per cent. Registered who Voted.	Assessed Polls.	Registered Voters.	Total Vote.	Per cent. of Assessed Polls Registered.	Per cent. Registered who Voted.	
1....	6,492	4,408	3,011	67.90	68.31	6,655	4,544	3,827	68.28	84.22 1
2....	6,775	4,377	3,109	64.61	71.03	6,657	4,254	3,472	63.90	81.62 2
3....	4,388	3,415	2,503	77.83	73.29	4,441	3,500	2,805	78.81	80.14 3
4....	4,174	2,843	2,073	68.11	72.92	4,053	2,809	2,276	69.31	81.03 4
5....	4,224	2,782	2,008	65.86	72.18	4,324	2,817	2,255	65.15	80.05 5
6....	9,468	3,622	2,618	38.36	72.08	8,707	3,601	2,982	41.36	82.81 6
7....	5,470	2,492	1,672	45.48	67.09	5,533	2,666	2,030	48.18	76.14 7
8....	12,126	4,277	3,083	35.27	72.08	9,383	4,039	3,417	43.05	84.60 8
9....	8,715	4,110	2,945	47.16	71.65	9,188	4,202	3,214	45.73	76.49 9
10....	7,543	3,891	2,537	51.58	65.20	7,954	4,197	3,278	52.77	78.1010
11....	6,286	4,014	2,937	63.86	73.17	6,299	4,185	3,399	66.44	81.2211
12....	7,723	4,002	2,713	51.82	67.79	7,765	4,151	3,177	53.46	76.5412
13....	7,123	3,954	3,135	55.51	79.29	6,975	3,998	3,176	57.32	79.4413
14....	6,605	4,881	3,461	73.90	70.91	6,447	4,785	3,708	74.22	77.4914
15....	5,611	4,001	2,786	71.31	69.63	5,724	4,219	3,408	73.71	80.7815
16....	5,804	4,178	3,000	71.98	71.80	6,168	4,514	3,661	73.18	81.1016
17....	7,026	4,520	3,232	64.33	71.50	7,269	4,612	3,634	63.45	78.7917
18....	7,311	4,341	3,106	59.38	71.55	7,119	4,321	3,252	60.70	75.2618
19....	7,657	5,074	3,817	66.27	75.23	7,918	5,403	4,387	68.24	81.2019
20....	9,953	7,180	4,703	72.14	65.50	10,587	7,819	6,302	73.85	80.6020
21....	7,253	5,305	3,668	73.14	69.14	7,561	5,630	4,679	74.46	83.1121
22....	7,821	5,179	4,006	66.22	77.35	8,005	5,535	4,634	69.14	83.7222
23....	6,405	4,808	3,965	75.07	82.47	6,567	5,184	4,530	78.94	87.3823
24....	7,983	5,810	3,874	72.78	66.68	8,384	6,043	4,809	72.08	79.5824
25....	5,921	4,068	3,204	68.70	78.76	6,202	4,450	3,830	71.90	85.89 25
Total	175,866	107,542	77,166	61.15	71.75	175,885	111,487	90,142	63.39	80.85	Total

Polls, Registered Voters and Total Vote at State Election,
1897-1904.—*Concluded.*

WARD.	1903.					1904.				
	Polls Returned by Police, May 1, 1903.	Registered Voters.	Total Vote.	Per cent. of Polls Registered.	Per cent. Registered who Voted.	Polls Returned by Police, May 1, 1904.	Registered Voters.	Total Vote.	Per cent. of Polls Registered.	Per cent. Registered who Voted.
1....	7,003	4,685	3,849	66.90	82.16	7,315	4,829	4,112	66.01	85.15
2....	7,031	4,159	3,262	59.15	78.43	7,302	4,175	3,416	57.18	81.82
3....	4,385	3,453	2,706	78.75	78.37	4,477	3,442	2,893	76.88	84.05
4....	4,038	2,623	1,959	64.96	74.69	4,256	2,691	2,226	63.23	82.72
5....	4,315	2,856	2,152	66.19	75.35	4,473	2,808	2,336	62.78	83.19
6....	11,358	3,256	2,611	28.67	80.19	13,240	3,362	2,818	25.39	83.82
7....	6,496	2,458	1,853	37.84	75.38	6,618	2,450	2,056	37.02	83.92
8....	10,186	3,968	3,175	38.96	80.02	10,958	4,148	3,527	37.85	85.03
9....	8,710	4,112	3,201	47.21	77.85	9,022	4,268	3,582	47.31	83.93
10....	8,773	3,926	2,750	44.75	70.05	9,441	4,576	3,841	48.47	83.94
11....	7,221	4,105	3,241	56.85	78.95	7,541	4,387	3,816	58.18	86.98
12....	8,035	4,067	3,002	50.62	73.81	8,443	4,431	3,663	52.48	82.67
13....	7,080	3,901	2,902	55.10	74.39	7,158	3,862	3,230	53.95	83.64
14....	6,678	4,717	3,550	70.63	75.26	6,821	4,707	3,945	69.01	83.81
15....	5,619	4,201	3,091	74.76	73.58	5,749	4,267	3,525	74.22	82.61
16....	6,357	4,437	3,225	69.80	72.68	6,624	4,566	3,791	68.93	83.03
17....	7,227	4,477	3,321	61.95	74.18	7,533	4,598	3,808	61.04	82.82
18....	7,280	3,957	2,728	54.35	68.94	7,378	4,253	3,478	57.64	81.78
19....	8,004	5,260	4,134	65.72	78.59	8,368	5,378	4,590	64.27	85.35
20....	11,091	8,049	5,951	72.57	73.93	12,128	8,736	7,467	72.03	85.47
21....	7,782	5,663	4,460	72.77	78.76	8,278	6,005	5,183	72.54	86.31
22....	7,922	5,450	4,097	68.80	75.17	8,218	5,751	4,950	69.98	86.07
23....	6,974	5,139	4,123	73.69	80.23	7,202	5,412	4,771	75.15	88.16
24....	8,367	5,970	4,373	71.35	73.25	9,137	6,397	5,379	70.01	84.09
25....	6,618	4,436	3,582	67.03	80.75	6,795	4,719	4,231	69.45	89.66
Total	184,550	109,325	83,298	59.24	76.19	194,475	114,218	96,634	58.73	84.60

Registration and Vote for Mayor,¹ 1894-1903.

WARD.	1894.			1895.			1897.		
	Registered.	Voted.	Per cent. Voted.	Registered.	Voted.	Per cent. Voted.	Registered.	Voted.	Per cent. Voted.
1.....	4,329	3,455	79.81	4,556	3,850	84.50	4,335	3,473	80.12
2.....	3,163	2,380	75.25	3,262	2,795	85.68	4,215	3,403	80.74
3.....	3,036	2,329	76.71	3,053	2,569	84.15	3,071	2,492	81.15
4.....	2,795	2,123	75.96	2,755	2,276	82.61	2,878	2,286	79.43
5.....	2,720	2,093	76.95	2,881	2,378	82.54	2,942	2,322	78.93
6.....	2,070	1,692	81.74	2,152	1,818	84.48	4,403	3,241	73.61
7.....	1,542	1,169	75.81	1,536	1,264	82.29	3,118	2,263	72.58
8.....	2,147	1,749	81.46	2,203	1,909	86.65	4,205	3,289	78.22
9.....	2,260	1,654	73.19	2,259	1,791	79.28	4,255	3,136	73.71
10.....	1,526	1,169	76.61	1,434	1,178	82.15	4,486	3,142	70.05
11.....	4,807	3,462	72.02	4,864	3,825	78.64	4,142	3,143	75.89
12.....	1,792	1,356	75.67	1,827	1,521	83.25	4,002	2,966	74.12
13.....	3,193	2,491	78.01	3,280	2,738	83.48	4,472	3,382	75.63
14.....	5,216	4,104	78.68	5,348	4,566	85.38	4,397	3,547	80.67
15.....	3,533	2,746	77.72	3,569	3,022	84.67	3,790	2,942	77.63
16.....	2,410	1,856	77.01	2,630	2,103	79.96	3,945	3,174	80.46
17.....	2,997	2,272	75.81	3,031	2,507	82.71	4,440	3,577	80.57
18.....	3,060	2,322	75.88	3,057	2,561	83.77	4,036	3,042	75.38
19.....	3,905	2,947	75.47	3,795	3,150	83.00	4,526	3,654	80.74
20.....	5,600	4,431	79.13	5,831	4,983	85.46	5,061	3,930	77.66
21.....	5,588	4,488	80.31	5,796	4,944	85.30	4,689	3,640	77.63
22.....	3,972	3,102	78.10	4,305	3,625	84.20	4,455	3,415	76.66
23.....	5,926	4,789	80.81	6,280	5,285	84.35	4,106	3,351	81.62
24.....	7,602	5,991	78.81	8,492	7,216	84.97	4,858	3,919	80.68
25.....	3,025	2,418	79.93	3,287	2,847	86.61	3,646	3,034	83.22
Total.....	88,214	68,588	77.75	91,483	76,721	83.86	102,473	79,763	77.84

¹ The Mayor was elected in 1895, 1897, 1899 and 1901 for two years. Stat. 1895, Chap. 49.

Registration and Vote for Mayor,¹ 1894-1903.—*Concluded.*

WARD.	1899.			1901.			1903.		
	Registered.	Voted.	Per cent. Voted.	Registered.	Voted.	Per cent. Voted.	Registered.	Voted.	Per cent. Voted.
1.....	4,190	3,427	81.79	4,516	3,656	80.96	4,746	3,495	73.64
2.....	4,189	3,338	79.69	4,458	3,633	81.49	4,295	3,217	74.90
3.....	3,345	2,681	80.15	3,446	2,745	79.66	3,465	2,471	71.31
4.....	2,759	2,180	79.01	2,873	2,156	75.04	2,658	1,823	68.59
5.....	3,045	2,375	78.00	2,850	2,255	79.12	2,874	2,031	70.67
6.....	4,427	3,108	70.21	3,749	3,092	82.48	3,320	2,440	73.49
7.....	2,730	2,137	78.28	2,627	1,973	75.10	2,497	1,735	69.48
8.....	3,832	3,041	79.36	4,360	3,291	75.48	4,055	3,084	76.05
9.....	3,959	3,055	77.17	4,289	3,336	77.78	4,222	3,064	72.57
10.....	3,881	2,790	71.89	4,164	3,140	75.41	4,010	2,483	61.92
11.....	3,891	3,039	78.10	4,173	3,201	76.71	4,190	3,048	72.74
12.....	3,828	2,904	75.86	4,145	3,129	75.49	4,120	2,714	65.87
13.....	4,027	3,183	79.04	4,041	3,271	80.95	3,969	2,737	68.96
14.....	4,584	3,706	80.85	4,918	3,970	80.72	4,732	3,378	71.39
15.....	3,837	2,897	75.50	4,068	3,133	77.02	4,227	2,859	67.64
16.....	4,097	3,242	79.13	4,223	3,250	76.96	4,462	2,912	65.26
17.....	4,381	3,522	80.39	4,583	3,621	79.01	4,509	3,229	71.61
18.....	4,139	3,184	76.93	4,427	3,321	75.02	4,012	2,627	65.48
19.....	4,676	3,744	80.07	5,229	4,294	82.12	5,295	3,819	72.12
20.....	5,915	4,683	79.17	7,306	5,540	75.83	8,122	5,303	65.29
21.....	4,959	4,043	81.53	5,386	4,302	79.87	5,701	3,977	69.76
22.....	4,887	3,941	80.64	5,252	4,192	79.82	5,481	3,766	68.71
23.....	4,347	3,701	85.14	4,917	4,042	82.20	5,162	3,770	73.03
24.....	5,244	4,319	82.36	5,927	4,609	77.76	6,028	4,102	68.05
25.....	3,706	3,101	83.68	4,204	3,463	82.37	4,491	3,267	72.75
Total.....	102,875	81,341	79.07	110,131	86,615	78.65	110,643	77,351	69.91

The Mayor was elected in 1899, 1901 and 1903 for two years. Stat. 1895, Chap. 449.

Assessed Polls, Registration, and Vote for Mayor, 1895

As Reported by the Board of Election Commissioners.

WARD.	Assessed Polls for City Election, 1895.	Registration for City Election, 1895.	VOTE FOR MAYOR, Dec. 10, 1895.				WARD.
			Quincy, D.*	Curtis, R.	All others.	Total for all Candidates.	
1.....	6,720	4,556	1,636	2,202	12	3,850 1
2.....	5,363	3,262	1,996	793	6	2,795 2
3.....	4,137	3,053	1,720	836	13	2,569 3
4.....	4,057	2,755	1,172	1,081	23	2,276 4
5.....	4,343	2,881	1,504	861	13	2,378 5
6.....	4,374	2,152	1,410	402	6	1,818 6
7.....	3,772	1,536	920	335	9	1,264 7
8.....	4,522	2,203	1,464	421	24	1,909 8
9.....	3,927	2,259	670	1,106	15	1,791 9
10.....	2,778	1,434	359	807	12	1,17810
11.....	7,924	4,864	1,102	2,683	40	3,82511
12.....	3,573	1,827	1,083	425	13	1,52112
13.....	6,490	3,280	2,285	440	13	2,73813
14.....	7,950	5,348	2,736	1,797	33	4,56614
15.....	5,334	3,569	2,011	988	23	3,022 15
16.....	5,805	2,630	1,353	726	24	2,10316
17.....	5,128	3,031	1,199	1,280	28	2,50717
18.....	4,852	3,057	937	1,600	24	2,56118
19.....	7,168	3,795	1,835	1,277	38	3,15019
20.....	8,630	5,831	2,806	2,147	30	4,98320
21.....	7,959	5,796	1,812	3,110	22	4,94421
22.....	6,990	4,305	2,218	1,388	19	3,62522
23.....	8,966	6,280	2,243	2,980	62	5,28523
24.....	11,866	8,492	2,615	4,528	73	7,21624
25.....	4,688	3,287	1,184	1,651	12	2,847 25
Total.....	147,325	91,483	40,270	35,864	587	76,721 Total

* Elected for two years. Stat. 1895, Chap. 449.

D. signifies Democratic; R. Republican.

Assessed Polls, Registration, and Vote for Mayor, 1897

As Reported by the Board of Election Commissioners.

WARD.	Assessed Polls for City Election, 1897.	Registered for City Election, 1897.	VOTE FOR MAYOR, DEC. 21, 1897.				WARD.
			Josiah Quiney, D.*	Edwin U. Curtis, R.	All Others.	Total for all Candidates.	
1.....	6,413	4,335	1,278	2,090	105	3,473 1
2.....	6,549	4,215	2,350	830	223	3,403 2
3.....	4,262	3,071	1,501	827	164	2,492 3
4.....	4,188	2,878	1,128	1,059	99	2,286 4
5.....	4,521	2,942	1,391	807	124	2,322 5
6.....	8,760	4,408	2,147	905	189	3,241 6
7.....	6,116	3,118	1,258	835	170	2,263 7
8.....	8,069	4,205	1,989	1,075	225	3,289 8
9.....	8,238	4,255	1,867	1,059	210	3,136 9
10.....	7,765	4,486	899	2,161	82	3,14210
11.....	6,045	4,142	1,132	1,940	71	3,14311
12.....	6,409	4,002	1,161	1,687	118	2,96612
13.....	8,050	4,472	2,446	626	310	3,38213
14.....	6,127	4,397	2,110	1,260	177	3,54714
15.....	5,323	3,790	1,636	1,115	191	2,94215
16.....	5,461	3,945	1,460	1,563	151	3,17416
17.....	7,025	4,440	1,960	1,371	246	3,57717
18.....	7,352	4,036	1,673	1,187	182	3,04218
19.....	7,113	4,526	2,292	1,176	186	3,65419
20.....	7,074	5,061	1,572	2,252	106	3,93020
21.....	6,387	4,689	1,149	2,409	82	3,64021
22.....	6,853	4,455	1,499	1,771	145	3,41522
23.....	5,692	4,106	1,390	1,863	98	3,35123
24.....	6,805	4,858	1,415	2,389	115	3,91924
25.....	5,287	3,646	1,281	1,690	63	3,03425
Total.....	161,939	102,473	39,984	35,947	3,832	79,763Total.

* Elected for two years. Stat. 1895, Chap. 449.

D. signifies Democratic; R. Republican.

Assessed Polls, Registration, and Vote for Mayor, 1899.

As Reported by the Board of Election Commissioners.

WARD.	Assessed Polls for City Election, 1899.	Registered for City Election, 1899.	VOTE FOR MAYOR, DECEMBER 12, 1899.				WARD.
			Patrick A. Collins, D.	Thomas N. Hart, R.*	All Others.	Total for all Candi- dates.	
1.....	6,284	4,190	1,091	2,292	44	3,427 1
2.....	6,548	4,189	2,183	1,070	85	3,338 2
3.....	4,453	3,345	1,523	1,127	31	2,681 3
4.....	4,119	2,759	1,044	1,103	33	2,180 4
5.....	4,518	3,045	1,268	1,074	33	2,375 5
6.....	9,609	4,427	1,955	1,092	61	3,108 6
7.....	5,500	2,730	1,151	936	50	2,137 7
8.....	8,562	3,832	1,878	988	175	3,041 8
9.....	8,591	3,959	1,834	1,107	114	3,055 9
10.....	7,419	3,881	673	2,069	48	2,79010
11.....	6,237	3,891	930	2,087	22	3,03911
12.....	7,013	3,828	1,124	1,722	58	2,90412
13.....	7,459	4,027	2,378	734	71	3,18313
14.....	6,429	4,584	2,022	1,588	96	3,70614
15.....	5,509	3,837	1,578	1,245	74	2,89715
16.....	5,614	4,097	1,361	1,817	64	3,24216
17.....	7,112	4,381	1,889	1,558	75	3,52217
18.....	7,452	4,139	1,758	1,318	108	3,18418
19.....	7,150	4,676	2,430	1,176	138	3,74419
20.....	8,350	5,915	1,649	2,964	70	4,68320
21.....	6,705	4,959	1,411	2,561	71	4,04321
22.....	7,339	4,887	1,490	2,240	211	3,94122
23.....	6,052	4,347	1,320	2,286	95	3,70123
24.....	7,263	5,244	1,442	2,809	68	4,31924
25.....	5,550	3,706	1,175	1,875	51	3,10125
Total	166,837	102,875	38,557	40,858	1,946	81,341 Total

* Elected for two years. Stat. 1895, Chap. 449.

D. signifies Democratic; R. Republican.

Assessed Polls, Registration, and Vote for Mayor, 1901.

As Reported by the Board of Election Commissioners.

WARD.	Assessed Polls for City Election, 1901.	Registered for City Election, 1901.	VOTE FOR MAYOR, DECEMBER 10, 1901.				WARD.
			Patrick A. Collins, D.*	Thomas N. Hart, R.	All Others.	Total for all Candidates.	
1.....	6,492	4,516	1,736	1,875	45	3,656 1
2.....	6,775	4,458	2,805	795	33	3,633 2
3.....	4,388	3,446	2,095	617	33	2,745 3
4.....	4,174	2,873	1,489	649	18	2,156 4
5.....	4,224	2,850	1,604	625	26	2,255 5
6.....	9,468	3,749	2,506	559	27	3,092 6
7.....	5,479	2,627	1,442	486	45	1,973 7
8.....	12,126	4,360	2,521	661	109	3,291 8
9.....	8,715	4,289	2,513	757	66	3,336 9
10.....	7,543	4,164	1,079	2,019	42	3,14010
11.....	6,286	4,173	1,072	2,112	17	3,20111
12.....	7,723	4,145	1,503	1,571	55	3,12912
13.....	7,123	4,041	2,794	439	38	3,27113
14.....	6,605	4,918	2,593	1,308	69	3,97014
15.....	5,611	4,068	2,207	866	60	3,13315
16.....	5,804	4,223	1,774	1,425	51	3,25016
17.....	7,026	4,583	2,630	950	41	3,62117
18.....	7,311	4,427	2,255	998	68	3,32118
19.....	7,657	5,229	3,295	891	108	4,29419
20.....	9,953	7,306	2,452	3,033	55	5,54020
21.....	7,253	5,386	1,838	2,419	45	4,30221
22.....	7,821	5,252	2,175	1,909	108	4,19222
23.....	6,405	4,917	1,917	2,033	92	4,04223
24.....	7,983	5,927	2,019	2,515	75	4,609 24
25.....	5,921	4,204	1,721	1,684	58	3,46325
Total	175,866	110,131	52,035	33,196	1,384	86,615 Total

* Elected for two years. Stat. 1895, Chap. 449.
D. signifies Democratic; R. Republican.

Polls, Registration, and Vote for Mayor, 1903.
As Reported by the Board of Election Commissioners.

WARD.	Polls Returned by Police, May 1, 1904.	Registered for City Election, 1903.	VOTE FOR MAYOR, DECEMBER 15, 1903.				WARD.
			Patrick A. Collins, D.*	George N. Swallow, R.	All Others.	Total for all Candi- dates.	
1.....	7,003	4,746	1,692	1,549	254	3,495 1
2.....	7,031	4,295	2,523	488	206	3,217 2
3.....	4,385	3,465	1,823	515	133	2,471 3
4.....	4,038	2,658	1,227	481	115	1,823 4
5.....	4,315	2,874	1,445	446	140	2,031 5
6.....	11,358	3,320	1,889	362	189	2,440 6
7.....	6,496	2,497	1,235	269	231	1,735 7
8.....	10,186	4,055	2,370	396	318	3,084 8
9.....	8,710	4,222	2,289	473	302	3,064 9
10.....	8,773	4,010	1,184	1,135	164	2,48310
11.....	7,221	4,190	1,658	1,266	124	3,04811
12.....	8,085	4,120	1,528	985	201	2,71412
13.....	7,080	3,969	2,269	184	284	2,73713
14.....	6,678	4,732	2,254	731	393	3,37814
15.....	5,619	4,227	2,055	500	304	2,85915
16.....	6,357	4,462	1,781	885	246	2,91216
17.....	7,227	4,509	2,356	634	239	3,22917
18.....	7,280	4,012	1,730	606	291	2,62718
19.....	8,004	5,295	2,818	622	379	3,81919
20.....	11,091	8,122	2,823	2,177	303	5,30320
21.....	7,782	5,701	2,006	1,732	239	3,97721
22.....	7,922	5,481	2,069	1,278	419	3,76622
23.....	6,974	5,162	1,933	1,564	273	3,77023
24.....	8,367	6,028	1,975	1,859	268	4,10224
25.....	6,618	4,491	1,813	1,232	222	3,26725
Total.....	184,550	110,643	48,745	22,369	6,237	77,351 Total

* Elected for two years. Stat. 1895, Chap. 449.
D. signifies Democratic. R. Republican.

Vote for Mayor by Precincts, December 15, 1903.

As Reported by the Board of Election Commissioners.

WARD.	PRECINCT 1.				PRECINCT 2.				PRECINCT 3.				PRECINCT 4.			
	William H. Carroll.	Patrick A. Collins.	George W. Galvin.	George N. Swallow.	William H. Carroll.	Patrick A. Collins.	George W. Galvin.	George N. Swallow.	William H. Carroll.	Patrick A. Collins.	George W. Galvin.	George N. Swallow.	William H. Carroll.	Patrick A. Collins.	George W. Galvin.	George N. Swallow.
1.....	1	88	17	142	1	83	9	200	7	181	15	282	3	127	14	259
2.....	3	355	23	80	5	237	16	45	1	302	13	67	10	278	27	52
3.....	2	153	8	145	6	292	20	75	3	307	25	112	2	396	26	71
4.....	6	261	21	62	3	134	9	103	5	177	14	126	3	232	19	77
5.....	1	148	21	130	10	371	22	96	4	344	16	36	3	114	13	63
6.....	10	219	8	27	8	253	22	49	4	255	10	40	9	283	10	27
7.....	—	89	16	42	6	178	32	42	3	245	43	68	5	160	28	77
8.....	6	482	38	22	8	342	34	61	3	171	19	120	14	435	47	71
9.....	7	341	58	67	8	391	37	65	13	340	33	31	6	413	46	57
10.....	5	203	13	37	3	146	26	87	3	93	18	104	2	70	14	105
11.....	3	183	16	171	9	175	37	127	1	210	23	153	5	267	5	149
12.....	8	166	26	224	3	136	19	189	1	196	16	104	2	194	24	163
13.....	3	301	41	21	6	252	32	18	4	237	27	19	—	288	40	18
14.....	7	405	43	61	9	409	42	32	3	262	15	61	4	203	35	102
15.....	4	178	16	44	7	336	51	35	5	295	36	49	5	236	24	66
16.....	3	163	34	65	7	291	27	67	8	392	44	110	7	161	25	190
17.....	2	244	20	37	2	297	26	29	1	144	9	115	6	231	26	156
18.....	14	287	38	79	13	236	21	100	16	183	50	138	6	294	44	127
19.....	6	305	35	107	10	257	31	62	4	386	43	48	6	340	44	51
20.....	6	278	18	205	6	261	33	249	6	344	9	200	6	384	24	97
21.....	4	192	37	151	4	257	35	131	2	156	9	99	—	165	23	194
22.....	8	350	68	250	7	321	40	71	10	321	23	54	15	220	52	198
23.....	3	142	10	137	6	331	32	84	6	290	36	89	1	274	38	141
24.....	6	314	29	111	4	186	53	152	6	249	3	287	5	196	34	148
25.....	3	240	38	215	4	148	23	258	3	144	16	199	2	296	47	80

Vote for Mayor by Precincts, December 15, 1903.—Continued.

As Reported by the Board of Election Commissioners.

WARD.	PRECINCT 5.				PRECINCT 6.				PRECINCT 7.				PRECINCT 8.			
	William H. Carroll.	Patrick A. Collins.	George W. Galvin.	George N. Swallow.	William H. Carroll.	Patrick A. Collins.	George W. Galvin.	George N. Swallow.	William H. Carroll.	Patrick A. Collins.	George W. Galvin.	George N. Swallow.	William H. Carroll.	Patrick A. Collins.	George W. Galvin.	George N. Swallow.
1.....	5	228	25	170	10	335	56	54	8	290	19	171	8	292	38	137
2.....	2	256	20	45	6	238	13	86	10	443	23	62	7	414	26	51
3.....	3	369	27	71	2	306	9	41
4.....	2	267	10	33	3	156	20	80
5.....	7	270	20	72	5	198	18	49
6.....	11	269	27	75	6	110	9	84	11	284	20	37	7	216	17	23
7.....	7	343	41	23	2	220	48	17
8.....	15	413	76	53	14	527	43	69
9.....	2	245	35	117	3	173	25	108	4	386	25	28
10.....	4	55	4	100	3	104	17	130	1	187	13	216	2	212	19	195
11.....	-	174	3	114	1	192	2	105	1	126	3	144	1	176	-	121
12.....	7	140	18	143	5	402	40	104	10	294	22	58
13.....	1	305	27	29	7	251	28	26	4	344	32	26	6	291	26	27
14.....	5	228	52	154	3	184	53	108	9	277	43	107	5	286	65	106
15.....	7	250	16	69	7	233	30	79	3	278	52	88	8	249	32	70
16.....	4	250	22	150	3	135	11	199	11	389	38	104
17.....	3	268	26	39	8	242	13	28	4	312	18	42	2	410	36	105
18.....	6	392	34	52	12	338	37	110
19.....	4	208	21	82	6	298	31	87	3	419	23	58	4	298	43	75
20.....	2	324	45	191	7	315	26	189	7	284	31	198	4	224	22	280
21.....	4	195	20	191	2	172	11	227	5	280	27	202	6	263	14	268
22.....	14	275	59	170	7	129	26	196	2	175	20	204	10	278	54	135
23.....	9	278	46	250	8	164	30	310	2	140	24	216	3	140	5	264
24.....	5	152	9	178	3	205	14	185	6	227	35	286	9	253	34	326
25.....	3	312	25	142	4	297	33	210	8	376	13	128

Vote for Mayor by Precincts, December 15, 1903. — Concluded.

As Reported by the Board of Election Commissioners.

WARD.	PRECINCT 9.				PRECINCT 10.				Total.					Total for all Mayoralty Candidates.
	William H. Carroll.	Patrick A. Collins.	George W. Galvin.	George N. Swallow.	William H. Carroll.	Patrick A. Collins.	George W. Galvin.	George N. Swallow.	William H. Carroll, S. L. N. P.	Patrick A. Collins, D.*	George W. Galvin, S.	George N. Swallow, R.	All Others.	
1.....	2	118	16	134					45	1,692	209	1,549	3,495
2.....									44	2,523	161	488	1	3,217
3.....									18	1,823	115	515	2,471
4.....									22	1,227	93	481	1,823
5.....									30	1,445	110	446	2,031
6.....									66	1,889	123	362	2,440
7.....									23	1,235	208	269	1,735
8.....									60	2,370	257	396	1	3,084
9.....									43	2,289	259	473	3,064
10.....	2	114	15	161					25	1,184	139	1,135	2,483
11.....	3	225	7	182					24	1,658	96	1,266	4	3,048
12.....									36	1,528	165	985	2,714
13.....									31	2,269	253	184	2,737
14.....									45	2,254	348	731	3,378
15.....									46	2,055	257	500	1	2,859
16.....									43	1,781	201	885	2	2,912
17.....	3	208	34	83					31	2,356	208	634	3,229
18.....									67	1,730	224	606	2,627
19.....	3	307	62	52					46	2,818	333	622	3,819
20.....	4	229	31	246	3	180	12	322	51	2,823	251	2,177	1	5,303
21.....	6	326	30	269					33	2,006	206	1,732	3,977
22.....									73	2,069	342	1,278	4	3,766
23.....	2	174	12	73					40	1,933	233	1,564	3,770
24.....	5	193	8	186					49	1,975	219	1,859	4,102
25.....									27	1,813	195	1,232	3,267
Grand total.....									1,018	48,745	5,205	22,369	14	77,351

* Elected.

D. signifies Democratic; R. Republican; S. Socialist; S. L. N. P., Socialist Labor Nomination Paper.

Vote for Aldermen, December 13, 1904.
As Reported by the Board of Election Commissioners.

WARD.	Joseph Ahearn, S. L.	Thomas Ahearn, S.	John E. Baldwin,* D.	Louis Ballhaus, S. L.	William E. Bartlett, R.	Fred E. Bolton,* R.	Patrick Bowen,* D.	Edward J. Bromberg,* R.	George S. Brooks, R.
1.....	25	56	670	13	668	1,051	544	985	559
2.....	38	68	926	27	181	307	1,181	395	173
3.....	13	47	1,098	16	152	267	911	252	122
4.....	25	34	750	20	147	215	540	228	124
5.....	17	26	790	7	185	271	582	276	179
6.....	32	44	326	18	161	289	283	445	234
7.....	30	44	661	19	148	221	718	279	142
8.....	35	105	1,207	18	224	347	1,339	752	323
9.....	30	75	1,039	27	223	358	1,508	620	195
10.....	23	40	464	14	551	1,286	461	1,311	576
11.....	16	26	394	9	563	1,647	405	1,701	748
12.....	25	42	624	19	474	863	719	936	462
13.....	26	54	1,347	12	94	102	1,325	143	42
14.....	43	86	1,954	22	387	487	1,017	549	235
15.....	36	67	1,740	19	394	364	929	464	202
16.....	29	54	1,062	16	398	725	704	770	342
17.....	30	47	1,469	24	284	619	1,367	583	231
18.....	34	36	730	22	286	545	669	659	269
19.....	35	138	1,163	28	275	501	1,057	721	271
20.....	33	46	1,284	22	840	1,993	979	2,076	731
21.....	21	42	675	10	638	1,954	730	1,804	652
22.....	53	124	881	40	612	1,258	818	1,718	580
23.....	30	66	800	20	612	1,566	789	2,282	593
24.....	35	64	968	25	720	1,463	787	1,493	552
25.....	17	50	765	14	542	1,139	832	1,195	530
Total.....	731	1,481	24,287	481	9,759	19,838	21,494	22,637	9,067

*Elected.

Vote for Aldermen, December 13, 1904. — *Continued.*
As Reported by the Board of Election Commissioners.

WARD.	Caleb H. Burnham, S. L.	Herbert W. Burr, R.	Frank J. Callan, S. L.	John A. Campbell, R.	Edward L. Cauley,* D.	Louis M. Clark,* R.	William W. Clarke, D.	Charles F. Claus, S.	John Edward Cotter, R.
1.....	18	541	20	1,694	717	797	403	49	380
2.....	23	147	27	567	966	218	430	45	104
3.....	8	115	12	322	1,610	182	426	39	73
4.....	25	109	12	294	1,084	144	268	18	82
5.....	11	146	9	351	1,152	187	328	21	82
6.....	11	122	16	250	420	217	1,020	34	111
7.....	10	112	24	194	589	176	298	31	94
8.....	17	398	11	332	1,657	285	215	104	127
9.....	35	162	42	285	1,023	290	594	63	111
10.....	18	453	12	971	560	1,066	276	36	361
11.....	13	511	12	913	874	1,628	338	25	308
12.....	22	414	18	645	730	712	495	50	254
13.....	10	45	19	118	761	81	447	31	32
14.....	18	232	21	392	1,014	366	661	56	139
15.....	22	169	26	288	840	268	454	54	105
16.....	13	374	18	544	948	640	410	54	188
17.....	24	249	52	395	836	383	901	32	139
18.....	21	261	36	364	595	354	695	38	196
19.....	22	229	36	372	941	389	2,074	113	160
20.....	28	1,487	21	1,383	1,415	1,898	585	46	454
21.....	37	685	19	1,216	895	1,366	616	39	387
22.....	39	547	38	927	849	1,036	842	145	382
23.....	23	615	28	1,112	958	1,370	572	75	438
24.....	22	1,480	21	1,023	949	1,590	482	50	445
25.....	15	485	16	828	831	932	773	40	1,103
Total.....	505	10,088	566	15,780	23,214	16,575	14,603	1,288	6,255

* Elected.

Vote for Aldermen, December 13, 1904. — *Continued.**As Reported by the Board of Election Commissioners.*

WARD.	James M. Curley,* D.	George G. Cutting, S.	James A. De Bell, S.	John J. Duval, S.	Frank R. Fitzgerald, R.	Henry A. Frothingham,* D.	Arthur L. Gavin, D.	Frank E. Gaylord, R.	Leon Greenman, S. L.
1.....	670	43	43	40	194	575	373	437	19
2.....	1,220	40	36	34	77	600	311	198	12
3.....	923	39	28	22	46	1,037	570	135	1
4.....	666	25	19	19	57	634	309	94	8
5.....	762	23	17	14	46	696	388	133	2
6.....	1,160	30	33	23	90	322	1,069	98	10
7.....	671	32	26	27	59	749	336	137	8
8.....	505	96	83	83	85	368	207	145	17
9.....	1,216	70	60	52	96	1,117	549	387	19
10.....	375	46	35	29	168	730	201	750	9
11.....	300	22	26	22	164	1,598	285	348	5
12.....	723	71	40	26	129	683	529	865	34
13.....	1,314	38	33	42	65	611	758	119	6
14.....	1,205	54	45	61	375	818	465	512	10
15.....	1,153	57	56	60	193	684	646	308	15
16.....	987	52	40	37	120	758	1,256	478	8
17.....	2,056	42	47	35	99	701	1,061	489	12
18.....	1,096	44	35	25	113	429	579	409	25
19.....	1,515	110	103	88	99	840	740	300	14
20.....	1,049	44	35	34	241	1,416	1,221	628	16
21.....	747	37	23	30	176	1,073	947	921	9
22.....	1,031	111	90	91	189	949	635	485	38
23.....	1,006	54	46	46	201	1,088	400	807	23
24.....	964	62	44	32	203	875	850	513	24
25.....	777	44	37	40	160	898	533	420	5
Total....	24,091	1,286	1,080	1,012	3,445	20,249	15,218	10,116	349

* Elected.

Vote for Aldermen, December 13, 1904. — Continued.
As Reported by the Board of Election Commissioners.

WARD.	Jacob Haertl, S.	William J. Hennessey,* D.	Robert W. Jaeger, S.	Andrew B. Johnson, S.	Fred J. Kueceland, D.	Moses J. Konikow, S.	Frank J. Linehan,* D.	Louis Loggin, S.	George Nelson, S. L.
1.....	42	399	25	21	406	24	432	14	17
2.....	42	876	17	19	474	21	633	19	22
3.....	24	564	13	11	492	7	667	7	6
4.....	14	459	7	9	402	8	410	8	9
5.....	17	454	13	18	385	11	562	14	10
6.....	29	354	16	16	325	23	1,145	25	23
7.....	24	389	14	16	480	5	351	8	10
8.....	90	1,596	50	22	824	77	1,591	35	20
9.....	48	530	34	26	652	64	512	12	18
10.....	32	362	17	19	353	21	184	14	16
11.....	20	691	16	10	543	7	188	6	10
12.....	22	519	30	21	513	39	288	26	14
13.....	27	571	19	23	608	13	1,844	22	16
14.....	41	781	25	67	674	43	1,440	18	34
15.....	46	818	36	32	623	21	1,555	17	16
16.....	34	944	22	29	588	19	810	9	15
17.....	29	883	25	13	741	15	447	12	17
18.....	37	467	22	14	514	21	332	27	29
19.....	165	935	81	47	1,004	46	716	26	18
20.....	36	2,204	28	23	950	23	862	11	33
21.....	33	897	22	10	716	22	333	16	12
22.....	128	744	87	35	1,101	43	441	18	35
23.....	87	795	37	28	1,546	24	328	13	20
24.....	44	1,374	36	33	647	15	619	8	22
25.....	35	536	29	16	551	19	444	19	8
Total	1,146	19,142	721	578	16,112	631	17,134	404	450

*Elected.

Vote for Aldermen, December 13, 1904. — Concluded.
As Reported by the Board of Election Commissioners.

WARD.	James F. Nolan,* D.	William H. Oakes, R.	Peter Ohlsen, S.	Stephen O'Leary, S.	Frank J. O'Toole,* D.	William L. Rutan, R.	Daniel C. Stanwood, R.	Charles J. Svenson, S.	Daniel A. Whelton,* D.
1.....	2,110	333	14	20	418	456	556	37	915
2.....	2,049	75	19	26	905	104	134	28	1,107
3.....	1,017	282	7	35	588	86	148	7	1,300
4.....	591	279	5	23	431	85	130	8	828
5.....	753	252	12	38	469	95	136	13	963
6.....	1,365	86	27	37	1,228	165	205	47	1,671
7.....	488	62	9	19	371	93	91	18	596
8.....	1,774	123	18	25	287	161	246	36	2,235
9.....	992	107	16	37	634	229	205	22	1,247
10.....	291	312	13	16	270	1,107	978	9	399
11.....	381	299	8	16	194	1,303	1,581	16	537
12.....	496	274	14	16	648	497	516	20	540
13.....	1,136	26	6	26	741	46	74	11	1,287
14.....	1,003	129	15	23	886	204	309	12	1,195
15.....	936	94	8	13	621	147	231	4	1,139
16.....	740	168	19	14	573	377	423	15	985
17.....	1,180	119	11	23	1,204	243	263	39	1,333
18.....	579	163	14	24	1,449	223	233	18	763
19.....	1,104	117	29	32	1,439	204	262	24	1,218
20.....	1,038	362	18	23	780	1,106	1,245	24	1,341
21.....	618	343	13	27	796	926	1,073	23	792
22.....	767	267	33	37	863	671	859	29	859
23.....	590	348	22	17	783	914	1,036	15	949
24.....	662	332	35	20	602	789	836	28	955
25.....	643	300	17	18	605	686	830	15	827
Total.....	23,303	5,252	402	605	17,785	10,917	12,600	518	26,011

* Elected.

D. signifies Democratic; R. Republican; S. Socialist; S. L. Socialist Labor Nomination Paper.

Vote for School Committee, December 13, 1904.

As Reported by the Board of Election Commissioners.

WARD.	Rudolph Appel, S.	Harriet Brackett, S.	John A. Brett,* D.	George E. Brock, P. S. A., R.	Elta L. Cabot, P. S. A., R.	Mary E. Cheney, I. W. V., R.	John D. Drum,* P. S. A., D.	James E. Fee, I. S. A., R.	Clifford L. Goodwin, S.	William S. Kenny,* P. S. A., D.
1.	118	152	1,319	1,656	1,607	1,263	1,641	1,557	131	2,003
2.	117	99	1,626	496	480	354	1,569	480	104	1,827
3.	63	72	1,718	442	383	300	1,585	390	69	1,604
4.	57	64	1,137	376	355	299	1,098	371	54	1,111
5.	70	77	1,231	407	393	273	1,159	410	72	1,140°
6.	92	102	1,195	629	526	327	1,262	517	87	1,254
7.	75	97	971	421	439	330	968	380	75	939
8.	179	176	1,783	719	699	442	1,868	678	171	1,847
9.	163	179	1,555	621	649	458	1,603	644	134	1,542
10.	94	142	681	1,950	1,948	1,103	1,645	1,820	124	1,586
11.	62	92	658	3,066	3,044	985	2,875	2,900	74	2,827
12.	94	135	1,051	1,418	1,389	921	1,637	1,467	96	1,552
13.	99	107	1,968	184	151	145	1,606	193	103	1,565
14.	139	159	2,005	881	787	708	1,952	780	122	1,893
15.	114	141	1,876	674	617	473	1,793	648	106	1,782
16.	94	140	1,498	1,209	1,179	678	1,925	1,402	119	1,855
17.	135	169	2,131	792	787	579	2,140	766	160	2,030
18.	144	175	1,379	707	705	608	1,369	710	132	1,319
19.	220	212	2,372	760	713	504	2,287	753	199	2,231
20.	123	160	2,129	3,163	3,086	1,746	3,578	3,040	136	3,478
21.	98	161	1,597	2,472	2,393	1,579	2,401	2,414	110	2,263
22.	238	262	1,523	1,876	1,831	1,110	2,264	1,754	250	2,213
23.	158	211	1,483	2,232	2,143	1,351	2,425	2,079	162	2,274
24.	100	164	1,596	2,071	2,028	1,488	2,234	2,000	130	2,125
25.	97	145	1,344	2,154	1,696	1,032	1,992	1,653	105	1,999
Total.	2,943	3,593	37,826	31,376	30,028	19,056	46,876	29,806	3,025	46,259

* Elected.

Vote for School Committee, December 13, 1904. — *Continued.**As Reported by the Board of Election Commissioners.*

WARD.	Charles H. Kip,* R., P. S. A., D.	Antoinette F. Konikow, S.	Daniel Lynch, S.	John F. Malloy, S.	Samantha H. Merrifield, S.	Winthrop M. Merrill,* D.	William F. Merritt,* R., D.	Russell B. Miller, I. W. V., R.	Duncan D. Russell, P. S. A., R.	John A. Ryan,* D.
1.....	1,719	96	108	85	117	1,252	1,315	1,224	1,346	1,226
2.....	1,432	94	110	91	98	1,489	1,213	298	406	1,454
3.....	1,458	64	91	73	71	1,651	1,351	263	352	1,570
4.....	1,009	42	65	51	48	1,073	879	274	325	1,039
5.....	1,069	54	90	68	63	1,182	950	254	364	1,135
6.....	1,179	73	91	65	76	1,146	971	285	471	1,024
7.....	917	73	106	79	67	942	763	292	381	923
8.....	1,752	176	184	158	158	1,705	1,466	390	629	1,673
9.....	1,503	170	157	125	150	1,403	1,251	398	557	1,420
10.....	1,806	103	80	63	104	707	807	1,000	1,883	558
11.....	3,097	63	63	47	54	683	841	910	2,981	603
12.....	1,610	75	91	83	127	1,038	984	879	1,280	833
13.....	1,353	103	133	118	106	1,829	1,291	125	200	1,863
14.....	1,769	90	143	119	109	1,844	1,615	646	786	1,787
15.....	1,587	107	142	139	101	1,722	1,443	436	646	1,690
16.....	1,836	89	115	84	97	1,401	1,313	633	1,102	1,336
17.....	1,927	101	179	122	143	1,951	1,666	538	689	1,889
18.....	1,242	115	142	117	148	1,297	1,074	543	733	1,220
19.....	2,007	173	241	220	193	2,232	1,784	453	644	2,196
20.....	3,747	116	134	107	111	2,024	2,519	1,711	2,988	1,797
21.....	2,544	129	112	91	102	1,395	1,591	1,521	2,263	1,198
22.....	2,312	211	209	207	200	1,450	1,382	1,057	1,727	1,367
23.....	2,601	140	140	118	151	1,441	1,512	1,303	2,039	1,365
24.....	2,423	93	129	105	118	1,506	1,951	1,487	1,940	1,332
25.....	1,992	94	112	82	120	1,291	1,245	980	1,658	1,192
Total..	45,841	2,650	3,167	2,617	2,832	35,654	33,177	17,900	28,390	33,690

* Elected.

Vote for School Committee, December 13, 1904. — Concluded.
As Reported by the Board of Election Commissioners.

WARDS.	Joseph A. Sheehan, P.S.A., D.	John P. Weigel, S.	FOR ONE-YEAR TERM.			
			Francis W. Falvey,* D.	Emma R. Goodwin, S.	Henry C. Hess, S.L.	Gustave Mag- nitzky, P.S.A., R.
1.....	1,484	115	1,348	133	26	1,354
2.....	1,475	82	1,748	86	18	342
3.....	1,545	60	1,657	53	6	299
4.....	1,054	55	1,101	46	12	277
5.....	1,047	53	1,242	57	9	301
6.....	1,130	63	1,185	81	23	408
7.....	901	66	994	65	16	293
8.....	1,768	157	1,704	142	15	611
9.....	1,512	137	1,564	152	23	492
10.....	1,466	68	576	86	16	1,620
11.....	2,661	51	630	61	9	2,635
12.....	1,448	56	1,054	77	23	1,146
13.....	1,529	86	2,117	61	8	87
14.....	1,727	129	2,151	91	18	564
15.....	1,643	119	2,026	88	15	411
16.....	1,717	94	1,547	80	23	906
17.....	1,911	144	2,065	92	28	587
18.....	1,218	104	1,348	94	46	581
19.....	2,057	233	2,299	159	46	559
20.....	3,175	114	2,034	134	30	2,606
21.....	2,042	134	1,326	102	22	2,140
22.....	2,037	249	1,413	196	85	1,637
23.....	2,158	154	1,394	145	35	1,901
24.....	1,932	103	1,514	118	28	1,707
25.....	1,684	120	1,300	113	15	1,443
Total.....	42,321	2,746	37,337	2,512	595	24,907

D. signifies Democratic; I. W. V. Independent Women Voters; P. S. A. Public School Association; R. Republican; S. Socialist; S. L. Socialist Labor Nomination Paper.

Women Registered and Voting for School Committee, 1896-1904.

WARD.	1896.			1897.			1898.		
	Registered.	Voted.	Per cent. Voted.	Registered.	Voted.	Per cent. Voted.	Registered.	Voted.	Per cent. Voted.
1.....	694	406	58.50	627	392	62.52	569	354	62.21
2.....	187	130	69.52	151	98	64.90	129	86	66.67
3.....	318	180	56.60	281	159	56.58	247	149	60.32
4.....	367	231	62.94	322	204	63.35	289	174	60.21
5.....	285	157	55.09	226	121	53.54	196	106	54.08
6.....	92	38	41.30	77	32	41.56	76	28	36.84
7.....	173	102	58.96	138	75	54.35	139	82	58.99
8.....	177	113	63.84	123	72	58.54	113	55	48.67
9.....	271	159	58.67	221	133	60.18	196	121	61.73
10.....	593	300	50.59	466	276	59.23	403	237	58.81
11.....	453	249	54.97	403	220	54.59	435	265	60.92
12.....	563	349	61.99	494	299	60.53	444	294	66.22
13.....	75	50	66.67	118	99	83.90	122	59	48.36
14.....	629	433	68.84	593	406	68.47	520	346	66.54
15.....	515	361	70.10	477	342	71.70	436	282	64.68
16.....	472	290	61.44	411	237	57.66	359	184	51.25
17.....	332	209	62.95	295	174	58.98	288	162	56.25
18.....	308	197	63.96	263	167	63.50	251	160	63.75
19.....	265	164	61.89	222	139	62.61	216	137	63.43
20.....	732	464	63.39	691	425	61.51	661	333	50.38
21.....	899	541	60.18	862	489	56.73	729	422	57.89
22.....	419	296	70.64	332	245	73.80	333	235	70.57
23.....	482	340	70.54	452	272	60.18	437	266	60.87
24.....	651	428	65.75	650	406	62.46	641	348	54.29
25.....	388	230	59.28	367	239	65.12	494	316	63.97
Total.....	10,340	6,417	62.06	9,262	5,721	61.77	8,723	5,201	59.62

Women Registered and Voting for School Committee. — *Continued.*

WARD.	1899.			1900.			1901.		
	Registered.	Voted.	Per cent. Voted.	Registered.	Voted.	Per cent. Voted.	Registered.	Voted.	Per cent. Voted.
1.....	611	419	68.58	636	444	69.81	690	473	68.55
2.....	124	88	70.97	145	118	81.38	201	151	75.12
3.....	276	190	68.84	307	227	73.94	444	326	73.42
4.....	279	169	60.57	273	173	63.37	350	246	70.29
5.....	187	107	57.22	207	141	68.12	225	157	69.78
6.....	90	46	51.11	109	65	59.63	270	223	82.59
7.....	145	98	67.59	181	143	79.01	296	228	77.03
8.....	139	86	61.87	164	115	70.12	181	113	62.43
9.....	211	130	61.61	239	177	74.06	294	211	71.77
10.....	476	308	64.71	653	528	80.86	779	564	72.40
11.....	800	620	77.50	1,290	1,083	83.95	1,539	1,170	76.02
12.....	550	368	66.91	648	510	78.70	810	603	74.44
13.....	121	66	54.55	128	82	64.06	139	88	63.31
14.....	471	309	65.61	495	374	75.56	622	497	79.90
15.....	453	292	64.46	488	381	78.07	553	414	74.86
16.....	446	320	71.75	522	403	77.20	539	392	72.73
17.....	344	237	68.90	383	249	65.01	426	303	71.13
18.....	240	172	71.67	313	230	73.48	379	279	73.61
19.....	230	155	67.39	250	189	75.60	591	497	84.09
20.....	876	597	68.15	1,052	824	78.33	1,417	1,087	76.71
21.....	890	651	73.15	1,088	853	78.40	1,248	926	74.20
22.....	446	333	74.66	604	513	84.93	767	622	81.10
23.....	547	344	62.89	711	565	79.47	947	682	72.02
24.....	828	595	71.86	936	705	75.32	1,109	799	72.05
25.....	605	390	64.46	651	450	69.12	776	569	73.32
Total.....	10,385	7,090	68.27	12,473	9,542	76.50	15,592	11,620	74.53

Women Registered and Voting for School Committee. — *Concluded.*

WARD.	1902.			1903.			1904.		
	Registered.	Voted.	Per cent. Voted.	Registered.	Voted.	Per cent. Voted.	Registered.	Voted.	Per cent. Voted.
1.....	794	497	62.59	739	481	65.09	658	336	51.06
2.....	262	158	60.31	241	156	64.73	199	112	56.28
3.....	1,182	916	77.50	1,132	746	65.90	933	211	22.62
4.....	694	452	65.13	652	435	66.72	553	175	31.65
5.....	568	424	74.65	596	415	69.63	498	126	25.30
6.....	324	195	60.19	337	243	72.11	295	142	48.14
7.....	370	242	65.41	353	231	65.44	358	200	55.87
8.....	203	115	56.65	226	163	72.12	189	85	44.97
9.....	267	145	54.31	271	176	64.94	250	124	49.60
10.....	736	457	62.09	760	599	78.82	722	509	70.50
11.....	1,572	1,058	67.30	1,628	1,323	81.27	1,510	1,072	70.99
12.....	773	485	62.74	742	530	71.43	658	429	65.20
13.....	197	131	66.50	258	210	81.40	232	94	40.52
14.....	716	498	69.55	720	475	65.97	663	308	46.46
15.....	884	667	75.45	865	609	70.40	739	291	39.38
16.....	624	442	70.83	626	482	77.00	602	329	54.65
17.....	437	261	59.73	418	300	71.77	378	210	55.56
18.....	353	186	52.69	353	237	67.14	321	148	46.11
19.....	761	494	64.91	848	641	75.59	750	262	34.93
20.....	1,564	944	60.36	1,664	1,322	79.45	1,803	1,067	59.18
21.....	1,279	771	60.28	1,242	981	78.99	1,178	737	62.56
22.....	815	538	66.01	756	590	78.04	757	479	63.28
23.....	998	569	57.01	873	639	73.20	849	486	57.24
24.....	1,215	649	53.42	1,253	946	75.50	1,151	501	43.53
25.....	857	525	61.26	962	725	75.36	873	486	55.67
Total...	18,445	11,819	64.08	18,515	12,655	73.75	17,119	8,919	52.10

Vote Cast on the Question: Shall Licenses Be Granted for the Sale of Intoxicating Liquors in this City? Municipal Elections, December 15, 1903, and December 13, 1904.

As Reported by the Board of Election Commissioners.

WARD.	1903.				1904.			
	Yes.	No.	Total.	Per cent. registered who voted.	Yes.	No.	Total.	Per cent. registered who voted.
1.....	1,772	1,145	2,917	61.46	1,919	1,018	2,937	60.43
2.....	1,771	721	2,492	58.02	1,653	567	2,220	52.98
3.....	1,882	644	2,027	58.50	1,384	587	1,971	57.26
4.....	980	467	1,447	54.44	962	405	1,367	50.80
5.....	1,186	503	1,689	58.77	1,160	425	1,585	56.32
6.....	1,256	364	1,620	48.80	1,276	368	1,644	48.22
7.....	955	452	1,407	56.35	903	363	1,266	51.42
8.....	1,632	511	2,143	52.85	1,959	549	2,508	60.09
9.....	1,645	671	2,316	54.86	1,584	607	2,191	51.11
10.....	1,457	666	2,123	52.94	1,463	649	2,112	46.13
11.....	1,991	680	2,671	63.75	2,080	600	2,680	60.83
12.....	1,468	797	2,265	54.98	1,435	716	2,151	48.44
13.....	1,343	789	2,132	53.72	1,404	710	2,114	54.47
14.....	1,731	1,098	2,829	59.78	1,747	913	2,660	56.33
15.....	1,481	956	2,437	57.65	1,531	824	2,355	55.08
16.....	1,610	913	2,523	56.54	1,602	785	2,387	52.28
17.....	1,737	929	2,666	59.13	1,831	879	2,710	58.68
18.....	1,410	727	2,137	53.27	1,396	692	2,088	49.00
19.....	2,271	996	3,267	61.70	2,187	829	3,016	55.80
20.....	2,696	1,904	4,600	56.64	2,721	1,575	4,296	49.02
21.....	2,160	1,362	3,522	61.78	2,125	1,174	3,299	54.88
22.....	2,185	1,090	3,275	59.75	2,225	924	3,149	54.66
23.....	1,911	1,375	3,286	63.66	1,785	1,585	3,370	62.16
24.....	1,790	1,833	3,623	60.10	1,867	1,384	3,251	50.61
25.....	1,605	1,233	2,838	63.19	1,655	1,064	2,719	57.65
Total.....	41,426	22,826	64,252	58.07	41,854	20,192	62,046	54.19

Vote on License.

As Reported by the Board of Election Commissioners.

WARD.	1898.		1899.		1900.		1901.		1902.		WARD.
	Yes.	No.	Yes.	No.	Yes.	No.	Yes.	No.	Yes.	No.	
1.....	1,473	1,204	1,830	1,418	1,469	1,084	1,716	1,280	1,847	1,102 1
2.....	1,525	763	2,198	900	1,556	815	1,918	857	1,710	658 2
3.....	1,126	795	1,640	890	1,084	715	1,506	805	1,182	640 3
4.....	886	734	1,315	746	910	610	1,046	657	953	467 4
5.....	1,038	613	1,571	694	927	553	1,255	587	1,005	430 5
6.....	1,532	662	1,999	753	1,176	603	1,536	502	1,179	394 6
7.....	865	463	1,259	665	807	529	992	578	790	402 7
8.....	1,467	674	2,057	830	1,386	686	1,835	765	1,594	535 8
9.....	1,312	810	1,868	944	1,184	821	1,680	921	1,288	655 9
10.....	1,157	807	1,734	961	1,475	835	1,706	850	1,408	63810
11.....	1,603	698	2,143	789	1,697	692	2,012	769	1,906	55711
12.....	1,156	823	1,688	1,076	1,289	904	1,656	983	1,442	75212
13.....	1,242	966	1,845	1,064	1,239	906	1,448	1,013	1,062	69013
14.....	1,509	1,357	2,124	1,421	1,848	1,281	1,876	1,469	1,855	1,24314
15.....	1,142	1,081	1,666	1,138	1,410	1,061	1,494	1,126	1,517	1,03815
16.....	1,306	1,096	1,892	1,225	1,438	1,024	1,630	1,053	1,421	89116
17.....	1,567	1,038	2,094	1,299	1,584	1,094	1,904	1,132	1,685	92317
18.....	1,250	906	1,923	1,132	1,389	986	1,653	869	1,365	77618
19.....	1,849	989	2,608	1,029	2,066	1,149	2,392	1,181	2,141	97619
20.....	1,604	1,724	2,530	2,039	2,174	1,791	2,798	2,025	2,236	1,55220
21.....	1,506	1,248	2,415	1,533	1,839	1,313	2,171	1,354	1,925	1,18221
22.....	1,792	1,132	2,554	1,302	1,952	1,124	2,279	1,273	2,018	1,02422
23.....	1,451	1,397	2,093	1,523	1,670	1,338	1,967	1,407	1,874	1,28123
24.....	1,281	1,627	2,135	2,016	1,689	1,616	2,002	1,866	1,545	1,29824
25.....	1,429	865	1,801	1,183	1,364	967	1,262	1,876	1,423	1,13925
Total	34,068	24,472	48,982	28,570	36,622	24,491	43,734	27,198	38,371	21,243	Total

The vote for license in 1889 was : Yes, 27,134; No, 17,875. In 1890, Yes, 29,159; No, 13,910. In 1891, Yes, 25,648; No, 21,552. In 1892, Yes, 31,616; No, 30,476. In 1893, Yes, 30,145; No, 20,556. In 1894, Yes, 48,982; No, 28,570. In 1895, Yes, 41,648; No, 26,366. In 1896, Yes, 39,411; No, 26,861. In 1897, Yes, 43,719; No, 26,177.

**Summary of the Results of Elections held in Boston.
STATE ELECTION,* NOVEMBER 8, 1904.**

VOTE CAST FOR	Possible Vote.	Actual Vote.	Per cent. of Actual to Possible Vote.
Governor.....	114,218	92,019	80.56
Lieutenant-Governor.....	114,218	86,965	76.14
Other State Officers.....	456,872	331,987	72.68
Councillors.....	114,218	82,086	71.86
Senators.....	114,218	85,167	74.57
Representatives.....	228,436	156,024	68.30
Total	1,142,180	834,248	73.04

**PER CENT. OF ACTUAL TO POSSIBLE VOTE AT STATE
ELECTIONS.**

	1900. †	1901.	1902. †	1903.	1904. §
Governor	73.40	68.38	78.41	74.76	80.56
Lieutenant-Governor.....	72.21	66.85	74.93	71.99	76.14
Other State Officers.....	69.43	64.17	72.59	69.25	72.68
Councillors	69.77	63.32	73.07	68.99	71.86
Senators	72.63	66.16	75.11	71.78	74.57
Representatives	67.45	60.05	68.22	65.83	68.30
Total.....	70.07	64.15	72.66	69.62	73.04

* At the State Election 96,634 names were checked, or 84.60 per cent. of the number of registered voters.

† Presidential election held in this year; per cent. of actual to possible vote, for Presidential electors, 78.88; for Congressmen, 75.67.

‡ Congressional election held in this year; per cent. of actual to possible vote for Congressmen, 77.83.

§ Presidential election held in this year; per cent. of actual to possible vote, for Presidential electors, 79.31; for Congressmen, 76.16.

Summary of the Results of Elections. — *Continued.*

MUNICIPAL ELECTION, DECEMBER 13, 1904.

	Number of Registered Voters.	Number of Names Checked.	Per cent. of Names Checked to Registered Voters.
Men	114,576	71,702	62.58
Women	17,119	8,919	52.10
Total	131,695	80,621	61.21

Possible and Actual Vote.

VOTES CAST.	Possible Vote.	Actual Vote.	Per cent. of Actual to Possible Vote.
For Street Commissioner	114,576	65,618	57.27
For Aldermen	916,608	429,205	46.82
For Councilmen	343,728	185,751	54.04
For School Committee	1,185,255	567,130	47.85
On Licensing Sale of Liquor	114,576	62,046	54.15
Total	2,674,743	1,309,750	48.97

Per cent. of Registered Voters who Voted.

	1900.	1901.	1902.	1903.	1904.
Men	70.14	80.71	59.37	72.47	62.58
Women	76.50	74.53	64.08	73.75	52.10
Total	70.80	79.94	60.03	72.66	61.21

Per cent. of Actual to Possible Vote.

	1900.	1901.	1902.	1903.	1904.
Mayor	78.65	69.91
Street Commissioner	66.83	75.28	56.63	64.42	57.27
Aldermen	64.92	74.06	54.59	51.69	46.82
Councilmen	60.60	70.20	52.35	63.12	54.04
School Committee	61.12	61.05	52.06	62.26	47.85
License	57.18	64.41	53.31	58.07	54.15
Total	61.45	65.31	52.70	57.70	48.97

Results of Municipal Election, 1904.

WARD.	POSSIBLE VOTE.	ACTUAL VOTE.		FOR ALDERMEN.	
	Registered Voters.	For Street Commissioner.	On Question of License.	Possible Vote.*	Actual Vote.
1.....	4,860	3,134	2,937	38,880	17,823
2.....	4,190	2,495	2,220	33,520	14,921
3.....	3,442	2,090	1,971	27,536	13,727
4.....	2,689	1,471	1,367	21,512	9,656
5.....	2,814	1,614	1,585	22,512	10,916
6.....	3,409	1,730	1,644	27,272	13,655
7.....	2,462	1,386	1,266	19,696	8,879
8.....	4,174	2,591	2,508	33,392	18,595
9.....	4,287	2,376	2,191	34,296	15,631
10.....	4,578	2,285	2,112	36,624	15,235
11.....	4,406	2,730	2,680	35,248	18,727
12.....	4,440	2,316	2,151	35,520	15,097
13.....	3,881	2,310	2,114	31,048	14,671
14.....	4,722	2,824	2,660	37,776	18,123
15.....	4,276	2,500	2,355	34,208	15,970
16.....	4,566	2,627	2,387	36,528	16,809
17.....	4,618	2,850	2,710	36,944	18,804
18.....	4,262	2,177	2,088	34,096	13,493
19.....	5,405	3,174	3,016	43,240	19,801
20.....	8,763	4,511	4,296	70,104	30,112
21.....	6,011	3,435	3,299	48,088	22,421
22.....	5,761	3,292	3,149	46,088	21,555
23.....	5,421	3,552	3,370	43,368	23,172
24.....	6,423	3,419	3,251	51,384	22,793
25.....	4,716	2,829	2,719	37,728	18,619
Total	114,576	65,618	62,046	916,608	420,205

* Possible vote for Aldermen equals number of registered voters multiplied by eight, as each voter is allowed to vote for but eight of the thirteen that constitute the Board.

Results of Municipal Election, 1904. — *Continued.*

WARD.	FOR COUNCILMEN.		FOR SCHOOL COMMITTEE.	
	Possible Vote.*	Actual Vote.	Possible Vote.†	Actual Vote.
1.....	14,580	8,958	49,662	24,395
2.....	12,570	6,759	39,501	17,588
3.....	10,326	5,959	39,375	17,191
4.....	8,067	4,159	29,178	12,272
5.....	8,442	4,564	29,808	13,170
6.....	10,227	5,325	33,336	14,262
7.....	7,386	3,689	25,380	11,573
8.....	12,522	7,579	39,267	21,250
9.....	12,861	6,675	40,833	18,562
10.....	13,734	6,289	47,700	22,036
11.....	13,218	8,178	53,244	31,974
12.....	13,320	6,504	45,882	20,564
13.....	11,643	6,156	37,017	17,130
14.....	14,166	8,018	48,465	23,014
15.....	12,828	6,742	45,135	20,489
16.....	13,698	7,052	46,512	22,472
17.....	13,854	8,482	44,964	23,722
18.....	12,786	6,054	41,247	17,270
19.....	16,215	8,735	55,395	25,747
20.....	26,289	13,082	95,094	43,938
21.....	18,033	9,602	64,701	32,200
22.....	17,283	9,153	58,662	29,060
23.....	16,263	10,100	56,430	31,115
24.....	19,269	9,884	68,166	30,428
25.....	14,148	8,053	50,301	25,658
Total.....	343,728	185,751	1,185,255	567,130

* Possible vote for Councilmen equals number of registered voters multiplied by three.

† Possible vote for School Committee equals aggregate number of registered voters (men and women) multiplied by nine.

Results of Municipal Election, 1904.—*Concluded.**Per cent. of Actual to Possible Vote.*

WARD.	For Street Commissioner.	On License.	For Aldermen.	For Councilmen.	For School Committee.
1.....	64.48	60.43	45.84	61.44	49.12
2.....	59.54	52.98	44.51	53.77	44.53
3.....	60.72	57.26	49.85	57.70	43.66
4.....	54.70	50.83	44.88	51.55	42.06
5.....	57.35	56.32	48.37	54.06	44.18
6.....	50.74	48.23	50.06	52.06	42.78
7.....	56.29	51.42	45.08	49.94	45.60
8.....	62.07	60.08	55.69	60.52	54.12
9.....	55.42	51.11	45.57	51.90	45.46
10.....	49.91	46.13	41.59	45.79	46.20
11.....	61.96	60.82	53.12	61.87	60.05
12.....	52.16	48.45	42.50	48.82	44.82
13.....	59.52	54.47	47.25	52.87	46.28
14.....	59.80	56.33	47.97	56.60	47.49
15.....	58.46	55.08	46.68	52.55	45.39
16.....	55.34	52.28	46.01	51.48	48.31
17.....	61.71	58.68	50.89	61.22	52.76
18.....	51.08	48.99	39.57	47.34	41.87
19.....	58.72	55.80	45.79	53.86	46.48
20.....	51.48	49.02	42.95	49.76	46.26
21.....	57.14	54.88	46.62	53.24	49.77
22.....	57.14	54.66	46.76	52.95	49.54
23.....	65.52	62.16	53.43	62.10	55.14
24.....	53.23	50.61	44.35	51.29	44.64
25.....	59.99	57.65	49.35	56.91	51.01
For the city.....	57.27	54.15	46.82	54.04	47.85

Votes on Acts and Questions Submitted to the People.

Chapter 110, Acts of 1821. — “An Act to Establish the City of Boston.” Adopted March 4, 1822. Yes, 2,797; no, 1,881.

Resolve of the Common Council of November 26, 1844. — Four propositions were submitted to the people December 9, 1844:

1. Whether the people were in favor of procuring a supply of water, at the expense of the city, from Long Pond in Natick and Framingham or from any of the sources adjacent thereto. Adopted. Yes, 6,260; no, 2,204.

2. Whether the people would instruct the City Council to apply to the Legislature for suitable legislation to carry the first proposition into effect. Adopted. Yes, 6,252; no, 2,207.

3. Whether the people were in favor of procuring a supply of water, at the expense of the city, from any other source which might be thereafter decided upon by the City Council. Defeated. Yes, 1,206; no, 7,081.

4. Whether the people would instruct the City Council to apply to the Legislature for suitable legislation to carry the third proposition into effect. Defeated. Yes, 1,194; no, 7,144.

Chapter 167, Acts of 1846. — “An Act for Supplying the City of Boston with Pure Water.” Adopted April 13, 1846. Yes, 4,637; no, 348.

Chapter 448, Acts of 1854. — “An Act to Revise the Charter of the City of Boston.” Adopted November 13, 1854. Yes, 9,166; no, 990.

Chapter 185, Acts of 1875. — “An Act for the Laying Out of Public Parks in or near the City of Boston.” Adopted June 9, 1875. Yes, 3,706; no, 2,311.

Chapter 41, Resolves of 1889. — Proposed Article of Amendment to the Constitution “Forbidding the Manufacture and Sale of Intoxicating Liquors to be used as Beverage.” Defeated April 22, 1889. Yes, 10,669; no, 31,699.

Chapter 473, Acts of 1893. — “An Act relating to the Election of Members of the Board of Aldermen.” Adopted November 7, 1893. Yes, 26,955; no, 19,622.

Chapter 481, Acts of 1893. — “An Act to Provide for Rapid Transit in Boston and Vicinity.” Defeated November 7, 1893. Yes, 24,012; no, 27,588.

Chapter 548, Acts of 1894. — “An Act to Incorporate the Boston Elevated Railway Company and to Promote Rapid Transit in the City of Boston and Vicinity.” Adopted July 24, 1894. Yes, 15,542; no, 14,162.

Chapter 436, Acts of 1895. — “Is it Expedient that Municipal Suffrage be Granted to Women?” Defeated November 5, 1895. Yes, 22,401; no, 42,502.

Chapter 410, Acts of 1896. — “An Act Providing a Salary for the Members of the Common Council of the City of Boston.” Adopted December 15, 1896. Yes, 35,152; no, 26,517.

Chapter 361, Acts of 1897. — “Act to Consolidate the Board of Aldermen and the Common Council and to reorganize the City Government of the City of Boston.” Defeated November, 1897. Yes, 24,906; no, 31,105.

Chapter 344, Acts of 1899.—“An Act to Make Eight Hours a Day’s Work for City and Town Employees.” Adopted December 12, 1899. Yes, 60,386; no, 14,483.

Chapter 398, Acts of 1899.—“An Act to Authorize the Replacing of Street Car Tracks on Boylston and Tremont Streets in the City of Boston.” Defeated December 12, 1899. Yes, 26,166; no, 51,643.

Chapter 332, Acts of 1901.—“An Act Relative to the Terms of Office of City Clerks.” Adopted December 10, 1901. Yes, 29,186; no, 17,485.

Chapter 485, Acts of 1902.—“An Act to Extend to the Several Districts of the City of Boston the Right of Local Option as to the Granting of Licenses for the Sale of Intoxicating Liquors.” Defeated November 4, 1902. Yes, 35,810; no, 45,914.

Chapter 534, Acts of 1902.—“An Act to Provide for the Construction of Additional Tunnels and Subways in the City of Boston.” Adopted December 9, 1902. Yes, 42,234; no, 16,199.

INDEX.

	PAGE		PAGE
A			
Aldermanic districts.....	121	Bath Department.....	44, 45
Aldermen, Board of.....	9	Committee on.....	32
Alphabetical list of members		Bath-houses, list of.....	44, 45
of.....	13	Beef, Weighers of.....	106
Chairmen of, since 1855.....	179, 180	Births, Registrar of.....	78
Clerk of.....	10	Board of Aldermen. See <i>Alder-</i>	
Committees of.....	31	<i>men, Board of.</i>	
Days of meeting of.....	14	Boilers, etc., Weighers of.....	106
Election of.....	121	Boston and Cambridge Bridges	
Members of, since 1822.....	183-187	Department.....	94, 95
Members of, 1894-1904.....	167-177	Boston, City of—	
Rules and orders of.....	15-18	Aldermanic districts of.....	121
Salary of members of.....	9	Aldermen, Board of. See <i>Al-</i>	
Secretary of.....	14	<i>dermen, Board of.</i>	
Vote for, 1904, by wards.....	274-278	Animals and Provisions, In-	
Vote for, 1904, summary of...	289-291	spector of.....	55
Animals and Provisions, Inspec-		Annexations.....	7
tor of.....	55	Appropriations of.....	237
Annexations.....	7	Area of, by wards.....	215, 223, 226
Appeal, Board of.....	94	Assessed Polls. See <i>Statis-</i>	
Appropriations—		<i>tics.</i>	
Boston, 1885-1905.....	237	Assessing districts.....	39-43
Committee on.....	31	Assessors' statistics..	225, 228, 235, 236
Architectural Division.....	73	Bacteriological Laboratory:	
Area—		Culture stations of.....	57, 58
Boston, by wards.....	215, 223, 226	Director of.....	55
Islands in harbor.....	216	Bath-houses of, list of.....	44, 45
Parks, etc.....	69, 74-77	Bridges of.....	70, 71, 81-85, 95
Armories, Committee on.....	31	Buildings, height of, Com-	
Art Department.....	98	mission on.....	97
Committee on.....	32	Building limits in.....	46
Assessed Polls. See <i>Statistics.</i>		Buildings taxed, number of,	
Assessing Department.....	38	by wards.....	235
Assistant assessors of.....	39-43	Cemeteries under jurisdiction	
Committee on.....	32	of.....	47
Assessing districts.....	39-43	City Council of. See <i>City</i>	
Assessors' statistics.....	225, 228, 235, 236	<i>Council.</i>	
Auditing department.....	43	City Governments, 1894-1904..	167-177
Committee on.....	32	Coastwise arrivals at, 1895-1904	221
B			
Bacteriological Laboratory—		Collateral Loan Company of,	96
Culture stations of.....	57, 58	Commerce, statistics of.....	221
Director of.....	55	Common Council of. See	
Badges, Committee on.....	31	<i>Common Council.</i>	
Ballast and Vessels Department,		Congressmen from.....	213
Committee on.....	34	Constables of.....	107, 108
Bark and Wood, Measurers of...	109	Consuls in.....	214
		County officers in. See <i>Coun-</i>	
		<i>ty, Suffolk.</i>	

	PAGE		PAGE
Boston, City of. — <i>Continued.</i>		Boston, City of. — <i>Concluded.</i>	
Court officers in. See <i>Court Officers.</i>		Parks, boulevards and playgrounds.....	69, 74-77
Cows, number in.....	235	Pilot Commissioners.....	110
Debt of.....	239-241	Police stations of.....	112
Departments of. See <i>Departments of the City.</i>		Polls. See <i>Statistics.</i>	
Dwellings in:		Population of. See <i>Population.</i>	
Erecting.....	235	Port Physician.....	55
Number taxed.....	235	Port statistics, 1895-1904.....	221
Vacant.....	235	Precinct, lines of.....	133-166
Election statistics of. See <i>Statistics.</i>		Prison, City.....	112
Executive departments of....	38-90	Probation officers.....	102
Executive officers, salary, term of office, etc.....	36, 37	Provisions and Animals, Inspector of.....	55
Expenditures of, 1874-1904....	238	Public officers, list of, salary, etc.....	36, 37, 91, 92
Exports and imports, 1895-1904.....	221	Quarantine grounds.....	55
Financial statistics of.....	236-244	Registered voters. See <i>Statistics.</i>	
Fire apparatus.....	52-54	School Committee and Officials.....	113-117
Fire districts.....	51	Schools, census of, 1904.....	220
Fountains, monuments and statues of.....	71, 77	Schools, list of.....	115-119
Franklin Fund, Managers of, 1904, 1905.....	9-14	Schools, medical inspectors of, summary of.....	55-57
Government of, 1905.....	45	Schools, teachers and pupils, summary of.....	117, 118
Gymnasias of, list of.....	112	Seal, origin of.....	8
Harbor Master of.....	235	Statues, monuments and fountains.....	71, 77
Horses, number of.....	235	Stores, number of, by wards, tax-rates, 1886-1904.....	236
Hotels, number of, by wards, House of Detention.....	112	Taxes and valuation.....	225, 228, 236
Houses in:		Truant officers of.....	116, 117
Erecting.....	235	Vacant dwellings, number of, by wards.....	235
Number taxed.....	235	Valuation and taxes.....	225, 228, 236
Vacant.....	235	Vessels, arrival of, 1895-1904..	221
Imports and exports, 1895-1904.....	221	Vinegar and Milk, Inspector of.....	55
Insane, officer to transport...	110	Voters of. See <i>Statistics.</i>	
Islands in harbor.....	216	Ward-rooms, list of.....	73
Justices authorized to solemnize marriages.....	103, 104	Ward lines of.....	122-132
Justices of courts, since 1822, Lamps, distribution of.....	62	Water debt of.....	243, 244
Library and branches.....	63-66	Bridge Division.....	80-85
Mayor of.....	9	Bridges.....	70, 71, 81-85, 95
Mayors of, since 1822.....	178, 179	Brighton —	
Medical examiners.....	106	Annexation of.....	7
Medical inspectors.....	55	Municipal court.....	100
Milk and Vinegar, Inspector of.....	55	Origin of.....	7
Monuments, statues and fountains.....	71-77	Building Department.....	45
Morgue, City.....	58	Committee on.....	32
Officers paid by fees.....	106-109	Building limits.....	46
Old South Association.....	110	Buildings, height of, Commission on.....	97
Orators of, since 1771.....	210, 211	Buildings taxed.....	235
Origin and growth of.....	6	Bunker Hill Day, Committee on..	35

C	PAGE	PAGE
Cambridge and Boston Bridges' Commission.....	94	
Cambridge Bridge Commission..	96	
Carriages, Inspector of.....	111	
Cemeteries —		
Under jurisdiction of city....	47	
Cemetery Department.....	46, 47	
Committee on.....	32	
Centres, Educational.....	119	
Charlestown —		
Annexation of.....	7	
Municipal Court.....	100	
Origin of.....	7	
Children's Institutions Department.....	47, 48	
City Clerk Department.....	48	
Committee on.....	32	
City Council of Boston.....	9-14	
Alphabetical list of.....	13, 14	
Committees of.....	31-35	
Days of meeting.....	14	
Joint rules of.....	26-30	
Members of, since 1822.....	183-209	
Members of, 1894-1904.....	167-177	
Stenographer to.....	14	
City Election Statistics. See <i>Statistics</i> .		
City Government, 1905.....	9-14	
City Governments, 1894-1904.....	167-177	
City debt.....	240, 241	
City Departments. See <i>Departments of the City</i> .		
City Hospital.....	59-61	
City Messenger Department.....	48	
Committee on.....	32	
City Morgue.....	58	
City of Boston. See <i>Boston, City of</i> .		
City Prison.....	112	
City Seal, Origin of the.....	8	
City Solicitor, Office of, abolished,	63	
Claims —		
Committee on.....	32	
Inspector of.....	111	
Clerk of Committees Department,	49	
Committee on.....	32	
Coal, Weighers of.....	106, 107	
Coastwise arrivals, 1895-1904.....	221	
Cochituate water debt.....	243	
Collateral Loan Company.....	96	
Collecting Department.....	49	
Committee on.....	32	
Commissions. See <i>Departments of the City</i> .		
Committees —		
Aldermen (special).	31	
Committees. — <i>Concluded</i> .		
Aldermen (standing).....	31	
City Council (joint special)...	35	
City Council (joint standing)...	31-34	
Common Council (special)....	31	
Common Council (standing)..	31	
Common Council of Boston.....	10-12	
Alphabetical list of members		
of.....	13, 14	
Clerk of.....	12	
Committees of.....	31	
Days of meeting.....	14	
Members of, since 1822.....	188-209	
Members of, 1894-1904.....	167-177	
Presidents of, since 1822.....	181, 182	
Rules and orders.....	19-25	
Salary of members of.....	10	
Vote for, 1904.....	288, 290, 291	
Congress —		
Members from Massachusetts,	213	
Congressional districts.....	213	
Constables.....	107, 108	
Consuls in Boston.....	214	
Convalescent Home, physicians		
to.....	61	
Corporation Counsel.....	63	
Councillors, vote for, 1904.....	287	
County accounts, Committee on..	31	
County debt.....	242	
County, Suffolk —		
Auditor of.....	97	
Commissioners of.....	97	
District Attorney of.....	97	
Index Commissioners of.....	98	
Land Court of.....	98	
Register of Deeds of.....	98	
Sheriff of.....	98	
Treasurer of.....	97	
Court, Land.....	98	
Court officers —		
Municipal Court:		
Boston proper.....	99	
Brighton.....	100	
Charlestown.....	100	
Dorchester.....	101	
East Boston.....	101	
Roxbury.....	101	
South Boston.....	101	
West Roxbury.....	101	
Probate and Insolvency:		
Judges of.....	99	
Register of.....	99	
Probation officers.....	102, 103	
Superior Court, civil business:		
Clerks and stenographers		
of.....	99	

	PAGE		PAGE
Court Officers.— <i>Concluded.</i>		Departments of the City.— <i>Concluded.</i>	
Superior Court, criminal business:		Printing	72
Clerks and stenographer of,	98	Public Buildings.....	72, 73
Supreme Judicial Court:		Public Grounds.....	74-77
Clerks of.....	99	Registry.....	78
Reporter of Decisions.....	99	School	113-120
Courts, Justices of Municipal....	212	School-house.....	78, 79
Cows in Boston, number of.....	235	Sinking-funds.....	79
Criminal Investigation, Bureau of.....	111, 112	Soldiers' Relief.....	79
Culture stations, Bacteriological..	57, 58	Special Laws.....	120
		Statistics	80
		Street.....	80-86
D		Bridge Division.....	80-85
Deaths, Registrar of.....	78	Ferry Division.....	85
Debt—		Paving Division.....	85
City	240, 241	Sanitary Division....	86
County	242	Sewer Division.....	86
Total	239, 240	Street Cleaning Division...	86
Water.....	243, 244	Street Watering Division...	86
Deeds, Register of.....	98	Street Laying-Out	87
Departments of the City—		Transit Commission, Boston,	95
Appeal, Board of.....	94	Treasury.....	87
Art	93	Vessels and Ballast.....	88
Assessing.....	38-43	Voting Machine.....	120
Auditing.....	43	Water	88
Bath.....	44, 45	Weights and Measures.....	88, 89
Boston and Cambridge		Wire	89, 90
Bridges	94, 95	Detention, House of.....	112
Building	45, 46	District Attorney.....	97
Buildings, Height of.....	97	Dorchester—	
Cambridge Bridge.....	96	Annexation of.....	7
Cemetery	46, 47	Municipal Court.....	101
Children's Institutions.....	47, 48	Origin of.....	7
City Clerk.....	48	Dwellings—	
City Messenger.....	48	Erecting.....	235
Clerk of Committees.....	49	Number taxed.....	235
Collecting	49	Vacant	235
Election.....	49, 50		
Engineering.....	50	E	
Fire.....	50-54	East Boston Municipal Court....	101
Franklin Fund.....	104, 105	Educational Centres.....	119
Health.....	55-58	Election Department.....	49, 50
Hospital	59-61	Committee on.....	32
Insane Hospital.....	61	Elections—	
Institutions Registration....	61, 62	Committee on.....	31
Lamp.....	62	Statistics of. See <i>Statistics.</i>	
Law.....	63	Electric Wires, Committee on....	31
Library.....	63-67	Engineering Department....	50
Market	67	Committee on.....	32
Mayor	38	Evacuation Day, Committee on..	35
Music	67	Evening Schools.....	119
Park.....	68-71	Executive departments of Boston,	38-90
Pauper Institutions.....	71	Executive Officers—	
Penal Institutions.....	72	Salary, term of office, etc....	36, 37
Police.....	110-112	Expenditures of Boston, 1874-1904,	238
Poor, Overseeing of.....	67, 68	Exports and imports, 1895-1904...	221

	PAGE
F	
Faneuil Hall, Committee on.....	31
Fence Viewers.....	108
Ferry Division.....	85
Field-drivers and Pound-keepers,	109
Finance, Committee on.....	32
Financial statistics.....	236-244
Fire apparatus.....	52-54
Fire Department.....	50-54
Committee on.....	33
Fire districts.....	50, 51
Fountains, monuments and statues.....	71, 77
Fourth of July —	
Committee on.....	35
Orators on.....	210, 211
Franklin Fund, Managers of....	104, 105
G	
Government of Boston.....	9-14
Governor —	
Assessed polls, registration and vote for, 1895-1904....	245-249
Registration and vote for, 1896-1904.....	252-254
Vote for, 1895-1904.....	255-259
Grain, Measurers of.....	109
Gymnasia of the City —	
List of.....	45
H	
Harbor, Boston —	
Islands in.....	216
Pilot Commissioners of.....	110
Harbor Master.....	112
Hay and Straw, Inspectors of... ..	109
Hay Scales, Superintendents of..	109
Haymarket-square Relief Station,	61
Health Department.....	55-58
Animals, Inspector of.....	55
Bacteriological Laboratory,	
Director of.....	55
Committee on.....	33
Culture stations.....	57, 58
Medical inspectors.....	55
Milk and Vinegar, Inspector of.....	55
Morgue.....	58
Port Physician.....	55
Provisions, Inspector of.....	55
Holidays and Vacations of	
Schools.....	118
Horses in Boston, Number of....	235
Hospital Department.....	59-61
Committee on.....	33
Convalescent home, physicians to.....	61

	PAGE
Hospital Department. — <i>Concluded.</i>	
Relief station.....	61
South Department.....	61
Hotels, Number of.....	235
House of Detention.....	112
Houses —	
Erecting.....	235
Number taxed.....	235
Vacant... ..	235
I	
Imports and exports, 1895-1904... ..	221
Independence Day, Committee on,	35
Index Commissioners.....	98
Insane Hospital Department.....	61
Insane, Officer to Transport.....	110
Insolvency and Probate, Court of —	
Judges of.... ..	99
Register of.....	99
Institutions Department, Committee on.....	33
Institutions Registration Department.....	61, 62
Interest and sinking-funds.....	239-244
Introduction.....	5
Islands in Boston harbor.....	216
J	
Jailer and Sheriff.....	98
Joint Committees of City Council,	31-35
Joint Rules of City Council.....	26-30
Judiciary, Committee on.....	31
July Fourth —	
Committee on.....	35
Orators on.....	210, 211
June Seventeenth, Committee on,	35
Justices of Municipal Courts.....	212
Justices of the Peace —	
Solemnize marriages, authorized to.....	103, 104
L	
Labor Day, Committee on.....	35
Lamp Department.....	62
Committee on.....	33
Lamps —	
Committee on.....	31
Distribution of.....	62
Land Court.....	98
Law Department.....	63
Law Department and Ordinances, Committee on.....	33
Leather, Measurers of Upper....	109
Legislative Matters, Committee on.....	33

	PAGE		PAGE
Library Department.....	63-66	Municipal Court. — <i>Concluded.</i>	
Branches of.....	65, 66	West Roxbury.....	102
Committee on.....	33	Municipal election statistics. See	
Licenses, Committee on.....	31	<i>Statistics.</i>	
Licenses, Liquor —		Music Department.....	67
Vote on, 1903, 1904, and 1898-		Committee on.....	33
1902.....	285, 286	Mystic water debt.....	244
Lieutenant-Governor —			
Vote for.....	287	O	
Lime, Inspector of.....	109	Old South Association.....	110
Loan Association, Workingmen's,	120	Orators of Boston.....	210, 211
Loan Company, Collateral.....	96	Ordinances and Law Department,	
M		Committee on.....	33
Marble, etc., Surveyor of.....	109	Origin and Growth of Boston....	6
Market Department.....	67	Overseeing of Poor Department..	67, 68
Committee on.....	33	Committee on.....	33
Markets, Committee on.....	31	P	
Marriages —		Park Department.....	68-71
Justices authorized to solemn-		Committee on.....	33
ize.....	103, 104	Parks, playgrounds, etc.....	69, 74-77
Registrar of.....	78	Patriots' Day, Committee on.....	35
Massachusetts —		Pauper Institutions Department,	71
Members of Congress from... ..	213	Paving Division.....	85
Mayor —		Penal Institutions Department..	72
Assessed polls, registration		Petroleum, Inspectors of.....	109
and vote for, 1895-1903....	245-249	Pilot Commissioners.....	110
<i>Same</i> , by candidates.....	266-270	Playgrounds, parks, etc.....	69, 74-77
Department of.....	38	Police, Committee on.....	33
Registration and vote for,		Police Department.....	110-112
1894-1903.....	264, 265	Police stations.....	112
Salary of.....	9	Polls returned by Police, 1904, by	
Vote for, 1895-1903.....	266, 270	wards.....	222
Vote for, 1903, by precincts... ..	271-273	Polls returned by Police, 1904, by	
Mayor's Address, Committee on..	35	precincts.....	229-234
Mayors of Boston since 1822.....	178, 179	Polls assessed. See <i>Statistics.</i>	
Measures and Weights Depart-		Poor Department, Overseeing of,	67, 68
ment.....	88, 89	Population —	
Committee on.....	34	Boston, since 1638.....	218
Medical examiners.....	106	Boston, 1895 and 1900, accord-	
Medical inspectors.....	55	ing to sex, by wards.....	219
Medical Inspectors of Schools....	55-57	Boston, 1900, according to na-	
Memorial Day, Committee on....	35	tivity and sex, by wards..	217
Milk and Vinegar, Inspector of..	55	Boston, 1900, by precincts... ..	229-234
Monuments, statues and foun-		Boston, 1900, per acre, by	
tains.....	71, 77	wards.....	223
Morgue, City.....	58	Schools of Boston, 1904.....	220
Municipal Court —		Port Physician.....	55
Boston proper.....	99	Port statistics, 1894-1904.....	221
Brighton.....	100	Pound-keepers and Field-drivers,	109
Charlestown.....	100	Precinct election statistics. See	
Dorchester.....	101	<i>Statistics.</i>	
East Boston.....	101	Precinct lines of Boston.....	133-166
Justices of, since 1822.....	212	Precinct population.....	229-233
Probation officers of.....	102	President —	
Roxbury.....	101	Assessed polls, registration	
South Boston.....	102	and vote for, 1896 and 1900, 245-247	

	PAGE
President.— <i>Concluded.</i>	
Registration and vote for, 1896-1904.....	250
Vote for, 1900 and 1904.....	251
Printing, Committee on	34
Printing Department.....	72
Prison, City.....	112
Prisons, Inspection of, Committee on.....	31
Probate and Insolvency, Court of —	
Judges of.....	99
Register of.....	99
Probation officers.....	102
Provisions and Animals, Inspect- ors of.....	55
Public Buildings Department....	72, 73
Committee on.....	34
Public Grounds Department.....	74-77
Committee on.....	34
Public Improvements, Committee on.....	31
Public Lands, Committee on....	34
Public Library	63-66
Public Officers —	
List of, salary, term of office, etc.....	36, 37, 91, 92
Q	
Quarantine grounds.....	55
R	
Railroad bridges.....	83-85
Railroads, Committee on.....	31
Referenda, Vote on.....	292, 293
Register of Deeds	98
Registered voters. See <i>Statistics.</i>	
Registry Department.....	78
Committee on.....	34
Relief Station, Haymarket square,	61
Representatives, vote for, 1904....	287
Roxbury —	
Annexation of.....	7
Municipal Court of.....	101
Origin of.....	7
Rules and Orders —	
Aldermen, Board of.....	15-18
City Council (joint).....	26-30
Committee on.....	31
Committee (joint) on.....	35
Common Council	19-25
S	
Salaries of City officials.....	36, 37, 91, 92
Sanitary Division.....	86

	PAGE
School Committee.....	113
Committees of.....	114, 115
Officers of.....	113
Truant officers.....	116, 117
Vote for, 1904.....	279-281
Women voting for, 1896-1904..	282-284
Women registered and voting for, 1904, by precincts.....	229-234
School Department.....	113-120
School-house Department.....	78, 79
Schools —	
Census of, 1904.....	220
Divisions of.....	114, 115
Educational Centres.....	119
Evening, list of.....	119
Holidays and vacations.....	118
Medical inspectors of.....	55-57
Statistics of.....	117, 118
Schools and School-houses, Com- mittee on.....	34
Seal of the City of Boston —	
Origin of.....	8
Senators, vote for, 1904	287
Sewer Division	86
Sheriff.....	98
Sinking-funds and interest.....	239-244
Sinking-funds Department.....	79
Soldiers' Relief, Committee on...	31
Soldiers' Relief Department.....	79
South Boston —	
Municipal Court of.....	102
Special Laws —	
Commission to revise.....	120
State Election statistics. See <i>Sta- tistics.</i>	
Statistics —	
Appropriations of Boston , 1885-1905.....	237
Area of Boston, by wards.....	215, 223, 226
Assessors'	225, 228, 233, 236
Bridges.....	70, 71, 80-85, 95
Buildings taxed.....	235
City debt.....	240, 241
County debt.....	242
Cows, number of	235
Dwelling:	
Erecting	235
Number taxed.....	235
Vacant.....	235
Expenditures of Boston.....	238
Exports.....	221
Financial.....	236-244
Hotels, number of	235
Imports	221
Interest and sinking-funds...	239-244
Islands in Boston Harbor....	216
Lamps, distribution of.....	62

	PAGE		PAGE
<i>Statistics.—Continued.</i>		<i>Statistics.—Concluded.</i>	
Monuments, statues, etc.....	71, 77	Polls returned by Police,	
Municipal Election:		1904, by wards.....	222
Aldermen, vote for, 1904....	274-278	Polls returned by Police,	
Assessed polls, 1895-1904....	245-249	1904, by precincts.....	229-234
Councilmen, vote for, 1904..	288-290	President, registration, vote	
Liquor Licenses, vote on,		for, 1896-1904.....	250
1903, 1904 and 1898-1902....	285, 286	President, vote for, 1896,	
Mayor, assessed polls, regis-		1900 and 1904.....	245, 247, 249
tration and vote for, 1895-		President, vote for, 1900,	
1903.....	266-270	1904.....	251
Mayor, registration and		Referenda, vote on.....	292, 293
vote for, 1894-1903.....	264, 265	Registered voters, 1895-1904,	245-249
Mayor, vote for, 1903, by pre-		Registered voters, 1904.....	222
cincts.....	271, 273	Registered voters, 1904, by	
Referenda vote on.....	292, 293	precincts.....	229-234
Registered voters, 1895-1904,	245-249	Representatives, vote for,	
Registered voters, men and		1904.....	287
women, 1904.....	224, 227	Senators, vote for, 1904....	287
School Committee, vote for,		Summary of results, 1904...	287
1904.....	279-281	Voters, 1904, by precincts...	229-234
Street Commissioner, vote		Stores, number of.....	235
for, 1904.....	288, 289	Taxes and valuation.....	225, 228, 236
Summary of results, 1904..	288-291	Vacant dwellings.....	235
Women voters, 1895-1904....	282-284	Valuation and taxes.....	225, 228, 236
Women voters, 1904, by pre-		Ward Statistics, General—	
cincts.....	229-234	Absolute numbers... ..	224, 225
Parks, etc., area of.....	69, 74-77	Percentages.....	226-228
Polls returned by Police, 1904,		Water debt.....	243, 244
by wards.....	222	Statistics Department.....	80
Polls returned by Police, 1904,		Committee on.....	34
by precincts.....	229-234	Statues, monuments and foun-	
Population:		tains.....	71, 77
Boston, since 1638.....	218	Stores, Number of.....	235
Boston, 1895 and 1900, ac-		Straw and Hay, Inspectors of...	109
cording to sex, by wards,	219	Street Cleaning Division.....	86
Boston, 1900, according to		Street Commissioner, vote for,	
nativity and sex, by		1904.....	288, 289
wards.....	217	Street Department.....	80-86
Boston, 1900, by precincts...	229-234	Committee on.....	34
Boston, 1900, per acre, by		Street Laying-Out Department..	87
wards.....	223	Committee on.....	34
Port statistics, 1894-1904....	221	Street Watering Division.....	86
Public grounds, etc., area of..	69, 74-77	Suffolk County. See <i>County, Suf-</i>	
Referenda, votes on.....	292, 293	<i>folk.</i>	
School census, 1904.....	220	Superior Court—	
Schools, teachers and pupils,		Civil business.....	99
number of.....	117, 118	Criminal business.....	99
Sinking-funds and interest...	239-244	Supreme Judicial Court—	
State election:		Clerks of.....	98
Assessed polls, 1895-1904...	245-249	Reporter of Decisions of....	99
Councillors, vote for, 1904..	287		
Governor, registration and			
vote for 1896-1904.....	252-254		
Governor, vote for, 1895-			
1904.....	255-259		
Lieutenant-Governor, vote			
for, 1904.....	287		

T

Tax-rates, 1886-1904.....	236
Taxes and valuation.....	225, 228, 236
Transit Commission.....	95

	PAGE		PAGE
Treasury Department.....	87	Ward-rooms, list of.....	73
Committee on.....	34	Water debt.....	243, 244
Truant officers.....	116, 117	Ward Statistics, General—	
		Absolute numbers.....	224, 225
		Percentages.....	226-228
V		Water Department.....	88
Vacant Dwellings.....	235	Committee on.....	34
Vacations and Holidays of		Weights and Measures Depart-	
Schools.....	118	ment.....	88
Valuation and taxes.....	225, 228, 236	Committee on.....	34
Vessels and Ballast Department..	88	West Roxbury —	
Committee on.....	34	Annexation of.....	7
Vinegar and Milk, Inspector of..	55	Municipal Court of.....	102
Voters, Registered. See <i>Statistics</i> .		Origin of.....	7
Voting Machine Commissioners..	120	Wire Department.....	89, 90
		Committee on.....	34
W		Women voters —	
Ward area of Boston.....	215, 223, 226	Boston, 1896-1904.....	282-284
Ward lines of Boston.....	122-132	Boston, 1904, by precincts....	229-234
Ward population —		Wood and Bark, Measurers of...	109
Boston, 1895 and 1900, by sex..	219	Workingmen's Loan Association,	120
Boston, 1900, by sex and na-			
tivity.....	217		

MAP
REMOVED TO
DOCUMENT PRESERVATION FILE

6357

19

1905

1905
1905







