

HEB 21-100

OFFICIAL GRADES

OF THE

Wardens and
PUBLIC

Rosen
OF THE

CITY AND COUNTY OF SAN FRANCISCO

COMPRISING ALL GRADES ESTABLISHED TO
MARCH 20, 1907.

COMPILED BY

MARSDEN MANSON, CITY ENGINEER.



APPROVED BY AUTHORITY OF RESOLUTION NO. 3593 (NEW SERIES)
OF THE BOARD OF SUPERVISORS OF THE CITY AND COUNTY
OF SAN FRANCISCO.—JOHN E. BEHAN, CLERK.



The Bancroft Library

University of California • Berkeley

Gift of

HAROLD DITMER

OFFICIAL GRADES

OF THE

PUBLIC STREETS

OF THE

CITY AND COUNTY OF SAN FRANCISCO

COMPRISING ALL GRADES ESTABLISHED TO
MARCH 20, 1909.

COMPILED BY

MARSDEN MANSON, CITY ENGINEER.



PUBLISHED BY AUTHORITY OF RESOLUTION NO. 3593 (NEW SERIES)
OF THE BOARD OF SUPERVISORS, OF THE CITY AND COUNTY
OF SAN FRANCISCO.—JOHN E. BEHAN, CLERK.

PHILLIPS & VAN ORDEN Co.



509-515 HOWARD ST., S. F.

TABLE OF CONTENTS

	Page
PROCEEDINGS IN REGARD TO ESTABLISHMENT OF GRADES (PRIOR TO 1862)....	3
APPOINTMENT OF BOARD OF CIVIL ENGINEERS (1862).....	3
ESTABLISHMENT OF GRADES SOUTH OF NINTH AND LARKIN STREETS FROM TWENTY-SECOND TO MARKET STREET (ORDER 684).....	3-4
ESTABLISHMENT OF GRADES IN OUTSIDE LANDS.....	4
PROVIDING FOR CHANGES OF GRADE, WHEN SUCH CHANGES AFFECT ANY PUBLIC SQUARE OR LOT BELONGING TO THE CITY.....	4
ACT TO LEGALIZE THE GRADE OF CERTAIN STREETS.....	5
ORDER NO. 1,204, RELATIVE TO STREET GRADES.....	6-7
PROCEEDINGS IN REGARD TO THE ORGANIZATION OF A BOARD OF ENGINEERS TO DEVISE AND PROVIDE A SYSTEM OF SEWERAGE.....	7-8
FINAL REPORT OF THE ENGINEERS IN CHARGE TO DEVISE AND PROVIDE A SYSTEM OF SEWERAGE (SEPTEMBER 30, 1893).....	9-15
CHARTER PROVISIONS FOR CHANGE OF GRADE.....	17-22
TABLE OF GRADES (TO AND INCLUDING ORDER NO. 238, SECOND SERIES).....	23-310

OFFICIAL STREET GRADES

IN THE

CITY AND COUNTY OF SAN FRANCISCO.

*Prior to the year 1853, the grades of streets were fixed and determined from time to time on the ordering of street improvements, when necessary to afford business facilities. In the early part of that year, proceedings were inaugurated in the Common Council for the establishment of grades, which resulted in the employment of Messrs. Milo Hoadley and William P. Humphreys, in May, 1853, to do and perform all the work and labor necessary to the establishment of suitable, proper and permanent grades for the streets of the City of San Francisco. These gentlemen presented reports in June and July, 1853, recommending the grades to be established on all the streets, which grades were established by the Common Council by Ordinances Nos. 350 and 425. In 1854 the Common Council adopted a Resolution which recited that sufficient manifestations of disapprobation on the part of the people had appeared in relation to the City grades established by said Ordinances, and provided for the appointment of a Special Committee by each Board (Aldermen and Assistant Aldermen) to employ three competent civil engineers to investigate and report their views and opinions on the system of grades adopted. The Committee appointed consisted of Messrs. J. R. West, John Nightingale, Frank Turk, Henry Meiggs and Samuel Gardiner, who, under the Resolution referred to, appointed as the Engineers Brevet Major J. C. Barnard, United States Engineer Corps, A. T. Arrowsmith and Lieutenant J. A. Hardie, United States Third Artillery, who, in May, 1854, presented the report, with a table of grades, which grades were adopted as the permanent grades by Ordinance No. 608 (the prior Ordinances, Nos. 350 and 425, being repealed), which was approved by the Hon. C. K. Garrison, Mayor, on July 10, 1854.

In 1862 the Legislature passed an Act entitled "An act to establish the lines and grades of streets in the City and County of San Francisco," appointing for that purpose a Board of Civil Engineers, composed of the City Surveyor (George C. Potter), Milo Hoadley and Thaddeus R. Brooks.

The work was prosecuted, reports made from time to time, and the grades established within certain limits by the Board of Supervisors. By an Act of the Legislature, approved April 4, 1864, the time was extended, and the engineers completed their labors. The final report, etc., signed by George C. Potter, City and County Surveyor, and Thaddeus R. Brooks was filed on October 17, 1864, and, after consideration and requirement with the provisions of the Act of the Legislature relative to giving public notices, etc., the Board of Supervisors finally passed Order No. 684, on January 29,

*Republished in part from Municipal Reports of 1888-89, page 116, Appendix.

1866, which was approved by the Hon. H. P. Coon, Mayor, on January 30, 1866, establishing the lines and grades of streets and public highways in the City and County of San Francisco, west and south of Ninth and Larkin streets, from Twenty-second to Market street, which Order included all the grades, etc., previously reported on by said Board of Engineers, and recited:

SECTION 1. That the survey, maps, profiles and block-book aforesaid be, and they are, hereby approved and adopted, and that said maps, profiles and block-book do stand as the legal and valid official plan of the City and County of San Francisco to determine the lines of the streets, and the grades thereof, as provided by the Acts of the Legislature aforesaid.

SEC. 2. That the lines of the streets in those portions of the City and County of San Francisco, as delineated in the aforesaid block-book, shall be run in accordance with the distances from the monument of re-survey lines to the respective corners, as fixed and indicated in said block-book; and every survey hereafter made shall conform thereto, and shall be plotted in said block-book as an official record of such survey.

SEC. 3. That the lines of streets and sizes of blocks in all the other portions of the City (not included in said block-book) shall be run in accordance with the distances and dimensions marked on the General Map of the City and County of San Francisco made by said Board of Engineers, in connection with the Monument Map of said Board of Engineers as regards the location of the monument and stakes with the lines of said streets.

In 1868 the Legislature of the State passed an Act empowering the Board of Supervisors to establish the grade of the streets and avenues within certain specified districts which were known and designated at that time as the Outside Lands, being outside of the charter limits of 1851, and east of Potrero avenue and south of Mission Creek, in pursuance of which a contract was entered into with Messrs. William P. Humphreys and George C. Potter to make surveys, erect monuments and recommend suitable grades. The work was commenced and steadily prosecuted until completion, a report being presented on July 25, 1870, and after due publication the grades of said district were established by the Board of Supervisors by Orders Nos. 955 and 972, in September and November, 1870.

As, from time to time, changes of grade were desired, the Legislature passed an Act in 1868, to afford an opportunity to property owners to have the grade of any street modified or changed from the original grade.

In the matter of the City and County property being affected, the Act of April 2, 1870 (1869-70, page 650), provides a remedy as follows: "The Mayor of the City and County of San Francisco is hereby authorized and empowered, on behalf and in the name of the City and County of San Francisco, to petition the Board of Supervisors of said City and County to order the change of the official grade of any street or streets where such change may affect any public square or other lot of land belonging to said City and County; and such petition shall have the same effect as if the same were signed by or in behalf of the owners of any property not belonging to said City and County."

In 1874 the Legislature also passed the following Act, which equalized and established the grades of all the small and subdivision streets, lanes, alleys, places and courts in blocks bounded by main streets, to wit:

AN ACT TO LEGALIZE THE GRADE OF CERTAIN STREETS IN THE CITY AND COUNTY OF
SAN FRANCISCO.

[Approved March 25, 1874.]

WHEREAS, The grades and widths of the main streets of the City and County of San Francisco were established by the Board of Engineers under and by virtue of an Act of the Legislature of the State of California, approved April 26, 1866, and Acts supplementary thereto and amendatory thereof, as shown by maps made by them, which maps were made official by the Board of Supervisors of said City and County, as per Order No. 684, dated January 30, 1866; and,

WHEREAS, The grade and width of all the small or intermediate streets, lanes, alleys, places and courts shown on said map were deemed and held by said Board of Engineers as established at the same grade as the main streets at the point of intersection; and,

WHEREAS, Doubts exist as to whether there was any grade established in relation thereto, prior to April 1, 1872. Now, therefore,

The people of the State of California, represented in Senate and Assembly, do enact as follows:

SECTION 1. The official grade and width of all the small and subdivision streets, lanes, alleys, places and courts in blocks bounded by main streets which were dedicated to public use on the 30th day of January, 1866, in the City and County of San Francisco, shall be deemed and held to have been fixed and established on said last date at the same grade as was established for said main streets on said last date, at the point of intersection of said small and subdivision streets, lanes, places, alleys, and courts as have since said last date been dedicated to public use, shall take the same grade at the point of intersection with said main streets as the grade of the main street at such point of intersection, and where a different grade has not been heretofore established, or shall not hereafter be established, by the Board of Supervisors of said City and County, the grades shall be a straight or direct line drawn through the block from one main street to the other, and the surveys heretofore made from time to time by City and County Surveyors of said City and County, locating and establishing the lines and grades of said streets, lanes, alleys, places and courts, and the lots fronting thereon, are hereby made valid, ratified and confirmed, and the records of said office shall be prima facie evidence of such surveys.

SEC. 2. This Act to take effect from and after its passage.

In addition to the foregoing, various Acts have been passed at different sessions of the Legislature, establishing grades of streets, etc., or conferring power upon the Board of Supervisors to expend money for that purpose.

By an Act of the Legislature approved March 9, 1893, entitled "An Act to amend sections thirty-eight to fifty-three, inclusive, of an Act approved March 31, 1891," adding these sections to "An Act to provide for work upon streets, alleys, lanes, courts, places and sidewalks, and for the construction of sewers within municipalities," approved March 18, 1885, it was provided that "the City Council is hereby empowered to change or modify the grade of any public street, lane, alley, place or court in the manner as hereinafter provided. Before any change of grade is ordered, the City Council shall pass an Ordinance or Resolution of Intention to make such change or modification of grade. One or more streets or blocks of streets may be embraced in the same ordinance or resolution. Such publication shall be made in every regular issue of such paper for not less than ten days, and shall describe the proposed change or modification of grade or regrading, and shall designate and establish the district to be

benefited by such change or modification of grade or regrading, and to be assessed for the cost of the same. Within five days after the first publication of the Ordinance or Resolution of Intention, the Superintendent of Streets shall cause to be conspicuously posted within the district designated in the Ordinance or Resolution, notice of the passage of said Resolution. Said notices shall be the same in all requirements of contents and posting as the "notices of street work" provided for in Section 3 of the Act of which this is amendatory. If no objection to the said proposed change or changes, or modification of grade, shall be filed with the Clerk of the Council within thirty days from the first publication of the Ordinance or Resolution of Intention hereinbefore mentioned, the City Council shall have power to declare such grades to be changed and established in conformity to said Ordinance or Resolution; provided, that no change of an established grade shall be ordered except on the petition of the owners of a majority of the property affected by the proposed change of grade."

The same Act provides that any person owning property fronting upon portions of the street or streets where such change of grade is made may file a petition claiming damages, and makes the Mayor, Surveyor and Superintendent of Streets a Board of Commissioners, who shall assess the benefits, damages and costs of the proposed change of grade upon each separate lot of land situated within the assessment district, and fully defines the duties of such Commissioners.

It is of interest to note in this connection that by an Act of the Legislature approved March 11, 1893, the powers of the City Council in the matter of ordering street improvements have been restricted by the following proviso: "That whenever the grade of a street, avenue, lane, alley, court or place shall hereafter be changed, the petition of the owners of a majority of the feet fronting thereon, asking for grading the same to the new grade, shall be a condition precedent to the ordering of such grading to be done."

As some question was raised as to the elevations really intended by some of the Orders establishing grades, it being claimed that the reference to the City base has not been clearly indicated, the following Order, approved April 9, 1876, was passed:

ORDER NO. 1204—RELATIVE TO STREET GRADES.

WHEREAS, It is claimed that a technical defect exists in several Orders heretofore passed establishing official grades of the streets in this City and County:

The People of the City and County of San Francisco do ordain as follows:

SECTION 1. In all Orders heretofore passed fixing street grades in the City and County of San Francisco, the figures placed opposite the names of the several streets indicate the height in feet above base or zero of level.

Order No. 1588 of the Board of Supervisors prescribes as follows:

"Every sidewalk * * * shall rise from the curb at the rate of one-fifth of an inch to every foot of width."

This fixes the elevation of the property or building line at both sides of any street with reference to the street curb. The same Order, in Section 4, contains the following:

"The curb of every sidewalk shall correspond with the official grade of the street of which such sidewalk shall form a part, except when otherwise ordered by the Board of Supervisors; and the curb of every angular corner shall be constructed with a radius so as to meet and conform to the curb of the intersecting streets."

Section 21 of this Order is as follows:

"All public streets and highways, when finished, whether paved or planked, shall have a crown from the bottom of the gutters to the middle of the roadway of at least seven inches."

The depth of the gutter below curb is prescribed, in the case of rock gutterways, by Section 13 of Order No. 2146:

"The gutterways to be formed by laying flat stones * * ; the bottom of said gutterways to be not less than eight (8) inches in depth below the top of the curbs, at a distance of twelve (12) inches out from the line thereof."

Section 14 of the same order prescribes the depth for gutters constructed with cobblestones:

"The gutterways to be formed by laying well-selected cobblestones * * ; the bottom of said gutterways to be not less than eight (8) inches in depth below the top of the curbs at a distance of twelve (12) inches out from the line thereof."

The specifications now in use for paving with basalt blocks, with bituminous rock, with Trinidad alphaltum, prescribe that "the roadway shall be brought to a true arc (from curb to curb) with a rise of one inch in every five feet from curb to center," and they further prescribe that "the gutters on each side [are] to be not less than two (2) feet wide, and to have a depression of not less than two (2) inches in the center of each gutter."

On the 9th day of May, 1887, his Honor Mayor Pond presented a communication to the Board of Supervisors calling attention to the necessity of taking some action regarding the sewer system of this City.

The communication was referred to the Committee on Streets, etc., and the question of effecting a change in the mode of providing sewers so that their construction might be in compliance with the requirements of some settled and well-defined plan remained in abeyance until the advent of his Honor Mayor Sanderson.

On January 25, 1892, the Chairman of the Committee on Streets, Mr. C. W. Taber, presented a most careful and exhaustive report, reviewing the various efforts that had been made on the part of the City to obtain a proper system of sewerage and recommending that action be taken. This report was signed by C. W. Taber, Chairman; D. B. Jackson, Wm. Wilkinson, Jas. W. Burling, Jos. Artigues.

As a result of this report, Resolution No. 6362 (Third Series) was introduced and adopted. By this Resolution the Committee on Streets was given certain instructions, and on March 7, 1892, the report of this Committee was presented to the Board.

At this meeting Resolution No. 6612 (Third Series) was adopted, providing for the appointment of a Board of Engineers to devise and provide a system of sewerage for this City and County, and Professor George Davidson, of the U. S. Coast and Geodetic Survey, Col. Geo. H. Mendell of the U. S. Corps of Engineers, and Mr. Irving M. Scott were empowered to select and appoint two engineers, who, with themselves, were to constitute a "Board of Engineers to Devise and Provide a System of Sewerage."

At the earnest request of his Honor Mayor Sanderson and the members of the Board of Supervisors, the President of the United States, Benjamin Harrison, authorized the detail of Professor Geo. Davidson and Colonel Geo. H. Mendell to assist in the preparation of a system of sewerage for San Francisco, on the ground that such work was of importance to the Government, it being the owner of a large amount of property in this City.

On the same date, by Resolution No. 6613 (Third Series), Mr. William P. Humphreys was appointed Engineer in Charge to prepare for and supervise the work of obtaining and classifying the data showing the condition of the sewers.

Work was at once commenced by Mr. Humphreys, and on June 18, 1892, he submitted his estimate of the amount required to prosecute the work during the fiscal year of 1892-3. The amount of \$35,500 was included in the levy for Street Department purposes, and appropriated for the expense of the Commission. So careful and prudent were they in their work that at the end of the fiscal year they turned into the general fund an unexpended balance of \$17,238.48.

Immediately on being detailed by the United States Government, Professor Davidson and Colonel Mendell, together with Mr. Irving M. Scott, entered upon the work of the Commission. These gentlemen had evinced great interest in the subject previous to their appointment. As early as May, 1886, at the request of the Board of Supervisors, Professor Davidson, without cost or charge to the City, had furnished a most careful Report, reviewing at length the whole system and giving his views as to the method to be adopted and the plan to be pursued.

It was from no mercenary spirit that these gentlemen entered the work. They desired to give to the City the best of their engineering knowledge, and to so administer the work that it might prove a lasting monument of their ability as engineers.

The whole aim of the Commission was to furnish a plan which, without entailing on the City any large immediate outlay, might, from year to year, be carried on until the City was provided with a system that should be adequate for every need in the Department of Sewers and Grades.

There can be no doubt that had this Commission been allowed to continue its work, the City by this date would have been the possessor of one of the finest devised sewer systems of the world, and have led to the construction and reconstruction of sewers, as required from time to time, at a moderate outlay and precluded a bond issue, which, it is hardly necessary to state, is a dangerous expedient to raise money when it can be avoided, and the same results obtained by judicious annual expenditures of the funds raised by taxation. Neither Professor Davidson, Colonel Mendell nor Mr. Irving M. Scott received anything from the City for their service on the Commission.

The work of the Commission during its continuance was most careful and exhaustive, and its influence for good was felt in the Street Department and in controlling the action of the Board of Supervisors in ordering the construction of sewers.

On January 30, 1893, less than one year from the date of their appointment, the following resolution was passed by the Board:

RESOLVED, That the services of the Sewerage Commission, consisting of Colonel Geo. H. Mendell, Professor Davidson, Irving M. Scott, Marsden Manson and C. E. Grunsky, appointed by the last Board of Supervisors, be dispensed with after the 1st of February, 1893.

RESOLVED, That the work of said Commission be continued under the supervision of Marsden Manson and such assistance as may be required, under the control and direction of the Committee on Streets and the City and County Surveyor.

On February 6, 1893, by Resolution No. 8234 (Third Series), the Board of Supervisors appointed Mr. Marsden Manson and Mr. C. E. Grunsky Engineers in Charge to carry on and complete the work of collecting and compiling the data relative to the condition of the present sewers.

Under the above Resolution the work went on until the Board of Supervisors, by Resolution No. 9157 (Third Series), determined to abolish the office of Engineers in Charge to devise and provide a system of sewerage and to terminate their work on September 30, 1893.

From an examination of the various "Progress Reports," as well as from the final Report of the Commission, it will be seen that it necessarily connected itself with every department of street work, and "emphasized the necessity of making surveys to serve as a basis for establishing grades throughout those portions of the City where not already established, and of correcting grades where revision is essential."

FINAL REPORT

OF THE ENGINEERS IN CHARGE TO DEVISE AND PROVIDE A SYSTEM OF SEWERAGE AND
TERMINATING THE WORK.

San Francisco, Cal., September 30, 1893.

TO THE HONORABLE THE BOARD OF SUPERVISORS
OF THE CITY AND COUNTY OF SAN FRANCISCO—

GENTLEMEN: Complying with instructions contained in Resolution No. 9157 (Third Series), which provides that this Department be abolished from and after September 30, 1893, and that the "Board of Engineers are hereby required to turn over and file in the office of this Board all maps, books, data, etc., with a full Report, on or before said date." we have turned over to you all maps, books, papers, furniture, material and other property under our control as per inventory hereunto attached, and hold the receipt of your Clerk for the same.

In our Progress Report, submitted under date of July 15th, we have clearly set forth the defects of the present system of administrative and executive control of public works in this City, with special reference to sewers, and have cited a sufficient number of instances of evils resulting from divided official responsibility, faulty design, carelessness, ignorance, and fraud, to convince every intelligent citizen of the need of a better system of planning, directing and managing public works, as well as of the need of a comprehensive system of sewerage, which has long been recognized and is daily increasing. To this Progress Report we have but little to add.

In a reply to a communication from Wm. Broderick, Auditor, at the close of the last fiscal year, copies of which were sent to his Honor L. R. Ellert, the Mayor, and to the Chairman of the Finance Committee, we called attention to the urgent necessity for abating many of the serious nuisances created in different parts of the City by defects in the sewers for which the City is responsible, and recommending that \$100,000 be made available, to be expended under our supervision, for work planned by us for the protection of the health of the people.

For the prosecution of the work with which we were specially charged, the devising of a system of sewerage, we requested that \$20,000 be made available, and also emphasized the necessity of making surveys to serve as a basis for establishing grades throughout those portions of the City where not already established, and of correcting grades where a revision was essential.

It was considered impossible to comply with these recommendations although the urgency of them was not questioned. In their stead the sum of \$40,000 was set apart to be expended for modifications of the flow of sewage and the expenses of this office. We thought we had reason to expect more, in view of the importance of our work, its recognized necessity, and the fact that we had turned into the general fund an unexpended balance of \$17,238.48 at the end of the last fiscal year, which had not been expended because it would not have been to the best interests of our work to use it, as explained in our Progress Report. We received no intimation as to the apportionment which we were to make of the \$40,000 set apart for our use, but the necessities were such in some portions of the City, where there have been annually recurring outflows of sewage from the sewers into the streets, yards, cellars and even houses notably in the low portions of the Eleventh Ward, that we were impelled to plant corrective works and suggest remedial measures, as outlined in our two Reports dated September 7, 1893.

The plans and specifications for these works are now on file among the papers turned over to you by us. They do not by any means cover all the work which we had intended to recommend as necessary to correct the most glaring of that class of present evils whose existence is chargeable to a bad administrative system and the

negligence, incompetence or corruption of representatives of the City. But these improvements are the most important, and would if carried out have involved an expenditure estimated by us at \$27,000, being as great an amount as we thought ourselves justified in expending out of our limited appropriation.

They were not planned as a part of any proposed comprehensive system, but are intended to make efficient some of the principal existing sewers. Had a greater fund been made available for such corrective work, we should have suggested among many minor changes the improvement of Fell Street sewer on Fourteenth street, between Church and Dolores, where its grade needs correction; a change in Seventh Street sewer, where, at Townsend street, the extension towards Channel street was this year constructed twenty inches higher than the bottom of the old sewer north of Townsend street, and to this extent permits the accumulation of filth, and is an obstruction to the flow of sewage down Seventh street;* a correction of grade in Sixteenth Street sewer near Folsom street, where there is a slope the wrong way; some corrective work near Pacific and Davis streets, where the continuity of the Pacific Street sewer is interrupted by a sudden rise of two and one-half feet; besides the improvement of scores of sewer crossings in all parts of the City.

The necessity for the immediate carrying out of some corrective work was forced upon our notice in making a study of the character, condition and serviceability of the existing sewers, and we have recommended some of this necessary work, believing ourselves authorized to act in such matters at least in an advisory and supervising capacity by the Resolution under which we were appointed and which directs us "to devise and provide a system of sewerage for this City and County."

We have had frequent occasion to advise the Superintendent of Streets concerning sewers required in different parts of the City, and also in the matter of abating nuisances created at outfall points, notably in the case of the Potrero avenue sewer and the Army street sewer.

Concerning these sewers we quote from our letters of May 25, 1893:

"We have at your request examined into the possibility of providing a permanent or temporary extension of the Potrero avenue sewer to Army street, and find that two propositions will have to be considered.

"1. It is possible to extend the sewer directly across private property along the line of the proposed Potrero avenue extension to Army street.

"2. A permanent brick sewer can be put into Yolo street eastward from Potrero avenue to Nebraska street and along Nebraska street and San Bruno road to Army street.

"The second project will involve some deep trenching, as the official street grade at Yolo and Nebraska streets is eighteen feet higher than at Potrero avenue and Yolo street, but the improvement will be of permanent character.

"Along the first route a permanent sewer will not be advisable until a right of way shall have been graded, because it crosses swamp land. The great expense which will be necessary to afford secure support to a permanent sewer in advance of grading would not be justified.

"The construction of a wooden box sewer supported on piles along the first route, although apparently a desirable solution, will probably, in connection with the cost of the right of way, be very much more expensive than the permanent deflection of the sewer along the second route. We therefore recommend:

"1. That a brick sewer (3x5) be constructed in Yolo street, from Potrero avenue to Nebraska street, and along Nebraska street and along San Bruno road to Army street sewer.

*Concerning this matter we sent a communication to the Superintendent of Streets, on June 24, 1893.

"2. That the flow of the sewer on Twenty-fifth street be turned northerly into Potrero avenue and this proposed Yolo street sewer.

"Should this recommendation be carried out, we will be pleased to outline the special requirements which should be prescribed.

"Complying with your request of May 13th, for information as to the result of our examination of the outfall of the Army street sewer, and asking us to suggest the proper treatment of the outfall into Islais Creek (property owners having petitioned for relief), we now desire to report as follows:

"There is a large brick sewer along Army street which discharges at the east line of San Bruno road into a wooden box sewer. Just east of San Bruno road, where the sewer crosses Precita Creek (the north arm of Islais Creek), there is a break in the side of the wooden box sewer, through which at present all sewage collected by the Army street sewer escapes. The wooden sewer, after crossing Precita Creek, follows the center line of Army street to Kansas, turns south into Kansas, thence east into Marin street and terminates at a point 50 feet east of Kansas street.

"The wooden sewer is apparently in good condition near its outlet on Marin street and for a short distance along Kansas toward Army street. Near Army street, on Kansas, it has been crushed by the weight of the fill which it had to support. At this point its bottom is about twenty feet below street grade. At several points on Army street, between Vermont and Kansas, a settling of the street surface indicates that there are other points where the sewer has collapsed, but this could not be positively ascertained without uncovering the sewer, because, owing to deep deposits, the sewer was not accessible at the manholes.

"The outflow from the break in the sewer at Precita Creek, before reaching the well-defined waterway of Islais Creek, spreads over the flat surface of the swamp, and there is no question that some provision should be made at once to secure a better point of outfall.

"The wooden sewer along Army and Kansas streets to Marin street is useless; it cannot be repaired. By reason of its gradual collapse, it destroys uniformity of the street surface and causes dangerous obstruction to traffic. It should be removed. We recommend:

"1. That the wooden box sewer in Army and Kansas streets be removed.

"2. That the Army street brick sewer be extended along Army street to Kansas street and along Kansas to the north line of Marin street.

"3. That a wooden box sewer of capacity for sewage only be carried thence along Marin street to Rhode Island and Mazzini streets to an outfall into Islais Creek channel.

"4. That at the crossing of Kansas and Marin streets a storm water overflow and wooden box be provided to discharge storm waters in times of heavy rain into the swamp on the line of Precita Creek channel.

"The wooden extension and storm water overflow are intended as temporary structures which will serve until such time as it becomes necessary to again extend the main brick sewer.

"If it be decided to carry out these recommendations we will be pleased to further outline special requirements that should be prescribed for this work."

The several matters above referred to have but little bearing upon the main work with which we have been charged, the devising of a comprehensive system of sewerage, which has been summarily terminated in a very unsatisfactory and incomplete form by your Resolution of September 11th. As explained in our Progress Report, it is essential that the system should be planned with due regard to the probable growth of the City, so that without reconstruction of main lines the system can be adapted to future requirements.

Although we are not now prepared to fully endorse any project, we feel it our duty to submit at this time a brief outline of some of the measures which we believe

will have to be intelligently and honestly carried out before this community will have received from the proper authorities that relief which it is of right entitled to demand.

The open water way on Channel street (defined as navigable as far west as Harrison street by statutory enactment in 1868 and again in 1892) receives the sewage from an area of over 5,000 acres, inhabited by probably more than 100,000 people. Channel street sewer, the largest in the City, terminates in this open water at Ninth street, about a mile from the present water front of the City. All the sewage contributed by this sewer and by Eighth, Seventh, Sixth, Fifth, Fourth and Third street sewers, ebbs and flows here, creating a nuisance which must be abated.

It will be necessary to reduce the flow of sewage toward Channel street by an intercepting sewer, and the best location for an intercepting sewer will be along Market street, commencing at some point near Castro street.

This intercepting sewer would receive the entire flow of sewage from the Western Addition, and would reduce the area tributary to Channel street nearly one-half. But there are difficulties in the way of its construction and it is important to select a proper point of outfall.

Market street grades have been improperly established, notably so at Fifth street, where the street is low, and also at points southwestward from Tenth street, at some of which changes have long been under discussion, and if carried out will facilitate and materially cheapen the construction of any main sewer along Market street.

During August and September of this year, we have been collecting data concerning structures already in place along the route of possible main drainage lines, particularly that relating to the position and depth of conduits for gas, water and electricity and of cable road junctions and intersections. On the basis of this information and additional rainfall data to be collected this winter, it was proposed to fully discuss the desirability of the Market street intercepting sewer. We had already found by a preliminary study of the results of current observations made by us this spring, that the foot of Powell street seems to offer particular advantages as an outfall point for a sewer. To reach this point with the Market street sewer it will be necessary to turn northward from Market street into Kearny street, along Kearny street to Telegraph Hill, thence by tunnel on one of several possible routes to the northern slope of the hill, and thence to the outfall point.

It can hardly be questioned that the sewer must be made to serve both for sewage and a limited amount of storm water, but excessive volumes of storm water can be discharged at several points into the main sewers having reasonably direct lines to the bay.

Care must be taken in considering this project to keep in view a probable extension of this sewer further westward to a more remote point of outfall without reconstruction other than connection with the system as now outlined, permitting a further utilization of the Powell street outfall as a relief outlet for flood water.

Whenever it may become necessary to perfect the system of intermittent discharge of sewage into the ebb flow of the tide, it will be necessary to construct a large receiving tank, from which there will be a rapid outflow at the proper time. There is nothing original or novel in such an arrangement, but in the case of San Francisco such an outfall system can probably be so arranged that the receiving tank will be in the form of a tunnel or a series of tunnels terminating at or near Fort Point. The flushing and cleansing of long tanks properly located can be accomplished by trapping sea water at high tides at the upper ends of the tanks.

The main sewer along Market street cannot serve the more southerly portions of the Mission Bay district, for which separate provision must be made.

The sewage from the greater part of the district west from Ninth and Utah streets and south of Market street can all be concentrated, as at present, near Ninth and Channel streets, but it will arrive there at an undesirably low elevation.

From this point it can by proper arrangement of works be delivered to the bay by gravity flow, but its course should not be through the open water way of Channel street; it should be along Brannan or some other parallel street. It is hardly necessary to say that if it be carried toward the bay on such a route, that it does not seem probable that any plan can be devised for a delivery of this sewage into the bay with sufficient assurance that such delivery will not in time become offensive and create a nuisance that must be abated.

A delivery anywhere near the foot of Channel or Brannan streets is, therefore, not to be considered except as a temporary expedient. The sewage conduits from a large district must, however, by reason of topographical features, be made to concentrate their flow somewhere near the points indicated, and the sewage there delivered must ultimately be forced to a better point of outfall into the bay. When it becomes necessary to carry out this part of any proposed system it will probably be found advantageous to pump this sewage to the same conduits in use for the central parts of the City. This project involves the preservation and utilization of present sewers when properly corrected for grade. Storm waters of the district can be admitted into the sewers and storm water overflows should be provided. During the flood flow in the months of winter there will then be a direct outflow of greatly diluted sewage into the bay on the eastern front of the City, but at all other times no sewage will be there discharged.

Our float observations and studies of direction of drift in the bay make it appear very undesirable to discharge large quantities of sewage at or near Potrero Point, but indicate that an outfall could be maintained at Hunter's Point for an indefinite time without polluting the waters of the bay to an objectionable extent. For this reason it will be necessary to plan for concentration of the sewage from the southern and high portions of Potrero hills and the Islais and Precita Creek districts at some convenient point or points from which sewage can be delivered at an outfall at Hunter's Point either by gravity flow or pumping. Provision must here again be made for a delivery of storm waters during periods of excessive flow from main lines of sewers into the bay through relief outlets, so that it will not be necessary to provide a great capacity for the outfall sewers, and that it may not become necessary to pump large amounts of storm waters.

But in this district, more than any other, a revision of officially established grades should be had before details of the system be prescribed.

The sewage of Bay View and Visitacion districts will have to be treated in the same manner as that of Precita and Islais Creek districts whenever increased population renders the carrying out of a local system necessary. One outfall at Hunter's Point will serve these districts in conjunction with those on its northern slopes.

In that portion of Buena Vista Bay district lying east of Kearny street and north of Market street (including probably the low portions of the City northwest of Rincon Hill and northeast of Second street), it will be well to separate the sewage from storm waters entirely. The number of large sewers in this district must be reduced and suitable provision must be made to keep those intended for rain water free from filth accumulation during the long dry season. For sewage proper a separate system may be introduced to advantage, and delivery can be made to an intercepting sewer somewhere near the water front which will enable temporary disposal at the proposed Powell street outfall or ultimately a discharge into the same works that are required to effect the removal of the sewage from the Market street system to a more remote point of outfall.

The sewage from the North Beach district can readily be carried to a Powell street outlet, which is the natural and best temporary outfall point for the sewers of this district.

For the Washerwoman's Bay district a number of projects are feasible, but that which we would have probably endorsed involves the construction of a main sewer along the lower portion of Pierce street, into which two intercepting sewers along the water front are to discharge, and which will deliver the entire sewage and rain water flow of the district at a point in the bay sufficiently removed from the shore line to insure thorough dilution of the sewage, making it very improbable that it will become offensive to sight or smell. Here again works should be so planned that their extension to a more remote outfall point will not necessitate reconstruction.

That part of the Presidio district for which provision must be made in connection, with the planning of a general system, embraces but a few blocks of land south of the Presidio Military Reservation, extending from Lyon street to First avenue. This locality is being rapidly built up. It is a very desirable residence locality, and at the present time its sewage is delivered upon the surface of the ground at the south line of the reservation on Locust street, creating a nuisance at that point on the reservation which should at once be abated. As discussed by our Board of Engineers, before the reorganization of February, the best project for relief, and one which has already been sanctioned and approved by the proper authorities of the U. S. War Department, is to carry the outfall sewer diagonally across the southeastern corner of the reservation to a connection with the sewers of the Washerwoman's Bay district. Throughout the greater portion of this route the sewer will be in a tunnel.

Concerning the outfall sewer of the Lobos Creek district (which includes the Richmond district), now about to be constructed, a work which has been devised by preceding administrations and which is recommended for construction by other city officials, we have only to say that our study of the district has not been completed; and that we appreciate the imperative necessity of providing an outlet for this region, even though such outlet be temporarily but an open water way, but we have had no opportunity of critically examining the work now about to be constructed.

The devising of the system of sewers for the Ocean Beach and the Laguna de la Merced districts, should not present special difficulties except as to disposition to be made of the sewage. We are not prepared to offer any suggestion in this connection, except that one project of concentrating it at some point of the coast near the southern limit of the County and there delivering it into the deep water of the ocean, must be considered and its merits determined.

In the further study of these projects it will be necessary to determine the maximum rate of rainfall for short periods of time, as already referred to in our Progress Report. This rate is now known for twelve and twenty-four hour periods, and examples of maximum rates are noted in that Report. In order to properly adjust the capacities and dimensions of main lines of drainage it will be necessary to observe and record the rate for hourly, half-hourly and quarter-hourly intervals, and it will even be desirable to know the rate for five or ten minute intervals, because the rate of fall is the controlling factor in determining the maximum service which the main lines of drainage will be called upon to perform. It is imperative that this data should be collected during the coming season.

As a general basis for the study of areas and topographical features of the several districts to be drained we have prepared a contour map of the City (600 feet to the inch), which is also reliable as a grade map. For a guide as to character, position and serviceability of existing sewers, information has been put, as rapidly as the means at our disposal justified, upon detail sheets (100 feet to the inch). Twenty-seven have been practically completed and some work has been done on seven others. When extended over the built up area of the City there will be about sixty in all. The information concerning the sewers for all of these is contained and is readily accessible in the field books which we have turned over to you.

EXPENDITURES FOR SEPTEMBER, 1893.

Salaries of Engineers in Charge	\$550 00
Salaries of employees.....	732 18
Materials and expenses.....	91 62

Total..... \$1,373 80

RECEIPTS AND DISBURSEMENTS FROM JULY 1 TO SEPTEMBER 30, 1893

Receipts—

Appropriation of July 1, 1893.....	\$40,000 00
S. F. & S. M. E. R. R. damages (in treasury).....	7 50
	<u>\$40,007 50</u>

Disbursements—

Month of July, 1893.....	\$1,659 45
Month of August, 1893.....	1,559 75
Month of September, 1893.....	1,373 80

\$4,593 00

Balance..... \$35,414 50


Very respectfully,

MARSDEN MANSON,
C. E. GRUNSKY,

Engineers in Charge to Devise and Provide a Sewer System.

The total expenditure of the Commission, as shown by the books of the Auditor, was \$23,548.93. (See Auditor's Reports, 1892-3, 1893-4.)

It would seem proper that the Board of Harbor Commissioners, either of their own volition or at the request of the Board of Supervisors, should erect, at some suitable point, a permanent monument to which reference may be hereafter given to show the City base.



CHARTER

OF THE

CITY AND COUNTY OF SAN FRANCISCO.

AS AMENDED IN 1907.

ARTICLE VI.

CHAPTER VI.

RELATING TO THE MODIFICATION OR CHANGE OF STREET GRADES AND THE PERFORMANCE OF STREET WORK IN CONNECTION THEREWITH.

STREET GRADES, HOW MAY BE CHANGED.

SECTION 1. The Board of Supervisors is hereby empowered, on the written recommendation of the Board of Public Works, to change or modify the grade of any public street, avenue, lane, alley, place or court to the grade set out in such recommendation, and to regrade, repave, sewer, sidewalk, curb or otherwise improve the same, so as to conform to such change or modified grade in the manner as hereinafter provided. Before any change of grade is attempted, the Board of Supervisors shall pass a resolution of intention to make such change or modification of grade, and it shall in the same resolution, when regrading, repaving, sidewalk, sewer, curbing or other improvement on such street or streets is contemplated in connection therewith, define and establish the district benefited and to be assessed for the payment of damages and for the expense of regrading, repaving, sewer, sidewalk, curbing, or otherwise improving such street or streets so as to conform with such change or modified grade; and it shall have power at the same time and in the same resolution to provide for the actual cost of performing the work of regrading, repaving, sewer, sidewalk, curbing or otherwise improving such street or streets or portion or portions thereof with the same or other material with which it was formerly graded, paved, sewer, sidewalk, curbed or otherwise improved, briefly describing the work to be done and providing that the cost of the same shall also be assessed upon the same district which is declared to be benefited by such change or modified grade. When a change or modification of grade or grades is proposed to be made upon a street, avenue, alley, lane, court or place, which has already been sewer, paved, curbed or graded, no such change or modification of such grade or grades shall be made unless provision shall also be made for the re-sewer, repaving, regrading or regrading of such street, avenue, alley, lane, court or place. One or more streets or blocks of streets may be embraced in the same resolution. Such resolution shall be published in the official newspaper. Such publication shall be made for ten days, and shall describe the proposed change or modification of grade, and when such resolution contemplates such work it shall describe the regrading, repaving, sewer, sidewalk, curbing or other improvement so contemplated, and shall set forth and describe the district to be benefited by such change or modification of grade or regrading, repaving, sewer, sidewalk, curbing or other improvement, and to be assessed for the damages and cost of making the same.

Within ten days after the first publication of the resolution of intention the Board of Public Works shall cause to be conspicuously posted along all streets within the district defined in the resolution, or, when no such district is defined, along the street or streets upon which such change or modification of grade or grades is contemplated, notice of the passage of said resolution. Said notices shall be posted not more than one hundred feet apart and shall be headed "Notice of Grade Change" or "Notice of Grade Change and Street Work," as the case may be, in letters not less than two inches in length, and shall, in legible characters, state the fact of the passage of the resolution, its date, the fact of the proposed grade change, and, if any, briefly the work or improvement proposed, and refer to the resolution for further particulars. When no improvements are provided for in connection with the said change or changes of grade or grades, if no protest of the owners of two-thirds of the property fronting on the street or streets, the grade or grades of which is to be changed or modified, shall be filed with the Clerk of the Board of Supervisors within forty days from the first publication of the resolution of intention hereinbefore mentioned, the Board of Supervisors shall have power to declare such grade or grades to be changed or modified and established, in conformity with said resolution; and when such improvement or improvements are contemplated in connection with such change, or changes of grade or grades, if no protest of the owners of a majority of the superficial area of the property included within the assessment district defined in said resolution of intention shall be filed with the Clerk of the Board of Supervisors within forty days from the first publication of said resolution hereinbefore mentioned, the Board of Supervisors shall also have the power to order any of the work contemplated therein to be done, and such street or streets to be regraded, repaved, sewerred, sidewalked, curbed or otherwise improved in conformity therewith.

OWNER MAY FILE ESTIMATE OF DAMAGES.

SEC. 2. In case the resolution of intention provides for regrading, repaving, sewerred, sidewalking, curbing or otherwise improving said street or streets, to said changed or modified grade, any person owning property fronting upon said portions of the street or streets where such street work is to be done, may file a petition with the Board of Public Works within sixty days after the first publication of said resolution of intention, showing the fact of such ownership, a description and situation of the property claimed to be damaged, its market value, and the estimated amount of damages over and above all benefits which the property would sustain by the proposed change if completed. Such petition shall be verified by the oath of the petitioner or his agent. A failure so to petition shall be deemed and treated as a waiver of any claim for such damage or damages, and said resolution of intention shall so declare.

BOARD SHALL ESTIMATE COSTS.

SEC. 3. Whenever such petition or petitions have been filed, the Board of Public Works shall estimate and assess the benefits, damages and costs of the proposed work or improvement upon each separate lot of land situated within such assessment district as said lot appears of record upon the last City and County assessment roll.

POWER TO SUBPOENA WITNESSES.

SEC. 4. The Board of Public Works shall have power to subpoena witnesses to appear before them to be examined under oath, which any member of the Board of Public Works is authorized to administer.

ASSESSMENT OF COSTS.

SEC. 5. The Board of Public Works having determined the damages which would be sustained by each petitioner, in excess of all benefits, shall proceed to assess the total amount thereof, together with the costs, charges and expenses of the proceedings, upon the several lots of land benefited within the district of assessment, so that each of the lots shall be assessed in accordance with its benefits caused by such work or improvements.

REPORT OF BOARD OF PUBLIC WORKS.

SEC. 6. The Board of Public Works shall make their report in writing, and shall subscribe to and file the same with the Board of Supervisors. In such report they shall describe separately each piece of property which will sustain damage and for which damages have not been waived, stating the name of the owner, if known, and the amount of damages each will sustain over and above all benefits. They shall also describe separately each lot benefited within said assessment district, the name of the owner, if known, and the amount of benefits in excess of the damages assessed against the same. In describing the lots to be assessed, reference may be had to a diagram of the property in such assessment district, such diagram to be attached to and made a part of the report of the Board of Public Works. If in any case the Board of Public Works shall find that conflicting claims of title exist, or shall be in ignorance or doubt of the ownership of any lot of land, or any improvement thereon, or any interest therein, it shall be set down as belonging to unknown owners. Error in designation of the owner or owners of any land or improvement or particulars of their interest, shall not affect the validity of the assessment.

NOTICE OF FILING OF REPORT.

SEC. 7. On the filing of said report, the Clerk of the Board of Supervisors shall give notice of such filing by the publication of a notice for at least ten days in the official newspaper. Said notice shall require all persons interested to show cause, if any they have, before the Board of Supervisors, on a day to be fixed by the said Board and stated in said notice, which day shall not be less than twenty days from the first publication thereof, why such report should not be confirmed.

OBJECTIONS TO REPORT.

SEC. 8. All objections filed in response to said notice to show cause shall be in writing and filed with the Clerk of the Board of Supervisors, who shall, at the next meeting after the date fixed in the notice to show cause, lay the said objections, if any, before the Board of Supervisors, which shall fix a time not less than fifteen days thereafter for hearing the same, of which time the Clerk shall notify the objectors by notice published in the official newspaper for a period of five days and by depositing a notice, postage prepaid, in the United States Postoffice at San Francisco, addressed to each objector at his last known place of residence, at least ten days before the date of such hearing. At the time set, or at such other time to which the hearing may be adjourned, the Board of Supervisors shall hear such objections and pass upon them, and at such time shall proceed to pass upon such report and may confirm, correct or modify the same, or may order the Board of Public Works to make a new assessment, report and plat, which shall be filed, notice given and had, as in the case of the original report.

REPAVING SPECIFICATIONS, BIDS AND CONTRACTS.

SEC. 9. After the report of the Board of Public Works as to the damages caused by such change of grade has been finally passed upon by the Board of Supervisors, such Board of Public Works shall prepare detailed plans and specifications subject to the approval of the Board of Supervisors, for regrading, paving, sewerage, sidewalk, curbing or otherwise improving such street or streets as set forth in said resolution of intention and shall then advertise for bids to perform the work of regrading, repaving, sewerage, sidewalk, curbing or otherwise improving such street or streets, as the case may be, with the same or other material with which the same have been formerly graded, paved, sewerage, sidewalk, curbed or otherwise improved; first causing a notice with such specifications to be posted conspicuously for fifteen days in or near the office of the Board of Public Works, inviting sealed proposals or bids for doing such work, and shall also cause notice of said work, inviting said proposals and referring to the specifications posted and already on file, to be published five days in the official newspaper. All proposals or bids offered shall be accompanied by a check payable to the order of the Clerk of the Board of Supervisors, and certified by a responsible bank for

an amount which shall not be less than ten per cent of the aggregate of the proposal, or by a bond for said amount, signed by the bidder and two sureties, who shall justify under oath in double said amount over and above all the statutory exemptions. Said proposals or bids shall be delivered to the Secretary of the Board of Public Works, and said Board of Public Works shall, in open session, examine and declare the same; PROVIDED, HOWEVER, that no proposal or bid shall be received unless accompanied by a check or a bond satisfactory to the Board of Public Works. The Board of Public Works may reject any or all bids and may award the contract to the lowest responsible bidder, or may readvertise for proposals or bids for the performance of the work, as in the first instance, and thereafter proceed in the manner in this section provided; all checks accompanying bids shall be held by the Secretary of the Board of Public Works until the successful bidder has entered into a contract as herein provided, and in case he refuses so to do, then the amount of his certified check shall be declared forfeited to the city and shall be collected and paid into its general fund, and all bonds so forfeited shall be prosecuted and the amount thereof collected and paid into the said fund. Notice of the awards of the contracts shall be published and posted in the same manner as hereinbefore provided for the advertising for proposals of such work. Before being entitled to a contract, the successful bidder must advance to the Secretary of the Board of Public Works, for payment by him, the cost of publication of the notices, resolutions, orders, or the incidental expenses and matters required under the proceedings described by this Chapter.

DISTRIBUTION OF ASSESSMENT OF COSTS.

SEC. 10. After such contract has been awarded and entered into, the Board of Public Works shall proceed to assess the cost and expense of doing such work upon all the lots and land lying within the district to be assessed, distributing the same so that each lot will be assessed for its proportion of the same according to the benefits it receives from the work. The Board of Public Works in making such assessment shall also include therein the total amount for which each lot, or tract is assessed for the damages resulting from the regrading, repaving, sewerage, sidewalking, curbing or otherwise improving such street or streets; PROVIDED, no assessment for such damages and cost and the expense of such work shall be levied upon any property which will amount to a sum greater than 50 per centum of the value at which said property was assessed upon the last preceding assessment book of the City and County.

ASSESSMENT ROLL, WHAT CONSTITUTES.

SEC. 11. The Secretary of the Board of Public Works shall forward to the Board of Supervisors a certified copy of the report and assessment as finally adopted by the Board of Public Works, whereupon such report and assessment shall be changed, modified or confirmed by the Board of Supervisors, and upon such modification, change, or confirmation thereof, shall be returned to the Board of Public Works and shall thereupon be the assessment roll. Immediately upon receipt thereof by the Board of Public Works, the assessment therein contained shall become due and payable and shall be a lien upon all the property contained or described therein.

PUBLICATION OF NOTICE OF ASSESSMENT. DELINQUENT ASSESSMENTS.

SEC. 12. The Board of Public Works shall thereupon give notice by publication for ten days in the official newspaper, that it has received said assessment roll, and that all sums levied and assessed in said assessment roll are due and payable immediately, and that the payment of said sums are to be made to the Board of Public Works within thirty days from the date of the first publication of said notice. Said notice shall also contain a statement that all assessments not paid before the expiration of said thirty days will be declared to be delinquent; that thereafter the sum of five per cent upon the amount of said delinquent assessment, together with the cost of advertising each delinquent assessment, will be added thereto. When payment of any assessment is made to said Board of Public Works, the Secretary thereof shall write the word "paid" and

the date of payment opposite the respective assessments so paid, and the name of the person by or for whom said assessment is paid, and shall give a receipt therefor. On the expiration of said thirty days all assessments then unpaid shall be and become delinquent and the Secretary of the said Board of Public Works shall certify such fact at the foot of said assessment roll, and shall add five per cent to the amount of each assessment so delinquent. The said Secretary of the Board of Public Works shall, within five days from the date of such delinquency, proceed to advertise the various sums delinquent and the whole thereof, including the cost of advertising which shall not exceed the sum of fifty cents for each lot, piece or parcel of land separately assessed, in the same manner as is or may be provided for the publication of the delinquent list of State and County taxes; and after the date of said delinquency and before the time of such sale therein provided for, no assessments shall be received unless at the same time the five per cent added thereto, as aforesaid, together with the cost of advertising already incurred, shall be paid therewith. Said list of delinquent assessments, with a notice of the time and place of sale of property affected thereby, shall be published daily for five days in the official newspaper, before the sale of property for such delinquent assessments. Said time of sale must not be less than seven days from the date of the first publication of said delinquent assessment list, and the place must be in or in front of the office of the Secretary of the Board of Public Works. All property sold shall be subject to redemption for one year and in the same manner as in sales for delinquent State and County taxes; and the Secretary of the Board of Public Works shall, if there be no redemption, make and deliver to the purchaser at such sale a deed conveying the property sold and may collect for each certificate fifty cents, and for each deed one dollar. The deed of the Secretary of the Board of Public Works, made for such sale, in case of failure to redeem, shall be prima facie evidence of the regularity of all proceedings thereunder, and that all title is in the grantee. The Secretary of the Board of Public Works shall, from time to time, pay over to the City Treasurer all moneys collected by him, or by the Board of Public Works, on account of such assessments, which the City Treasurer shall upon receipt thereof, place in a separate fund, designating each fund by the name of the street, avenue, square, lane, alley, court or place for the change of grade for which the assessment was made. And the City Treasurer shall transfer to said fund such sum or sums as the Supervisors may have ordered to be paid or advanced for or on account of such improvement out of that fund in the treasury of the City and County from which such appropriation is made. Payment shall be made from said fund to the parties entitled thereto, upon warrants issued by the Secretary of the Board of Public Works on order of said Board.

NOTICE OF PAYMENT OF DAMAGES.

SEC. 13. When sufficient money is in the hands of the City Treasurer to pay the total cost for damages, as well as the cost of doing the work, and all other expenses connected therewith, it shall be the duty of the Board of Public Works to notify the owner, possessor or occupant of the premises damaged, and to whom damages have been awarded, that a warrant has been drawn for the payment of the same, which may be received at the office of said Board of Public Works. Such notification may be made by depositing a notice, postage paid, in the United States Postoffice, at San Francisco, addressed to his last known place of residence. If, after the expiration of three days from the service or deposit of the notice in the Postoffice, he shall not have applied for such warrant, the same shall be drawn and deposited with the City Treasurer to be delivered to him upon demand.

PAYMENT TO CONTRACTOR.

SEC. 14. After the contractor to whom has been awarded the contract for re-grading, repaving, sewerage, sidewalking, curbing, or otherwise improving such street or streets, has fulfilled his contract to the satisfaction of the Board of Public Works and the City Engineer has certified to the completion of said work, the Secretary of the

Board of Public Works, on order of said Board, shall issue a warrant, payable out of said fund, in favor of such contractor in payment for such work.

SUPPLEMENTARY ASSESSMENT FOR COSTS.

SEC. 15. In case of a deficiency of the fund to pay the whole assessed cost and damages, the Board of Supervisors may in its discretion, order the balance thereof to be distributed by the Board of Public Works upon the property assessed, by a supplementary assessment, or direct the payment of such balance to be made from the City Treasury; but in the event that a supplementary assessment is ordered, in order to avoid delay, the Board of Supervisors may advance such balance out of any available fund in the treasury and reimburse the same from the collection of assessments. The Treasurer shall pay such warrants in the order of their presentation.

COST OF WORK MAY BE PAID OUT OF CITY TREASURY.

SEC. 16. The Board of Supervisors may, in its discretion, order by ordinance, that the whole or any part of the cost and expense of any of the work hereinbefore in this Chapter mentioned or the damages resulting therefrom, be paid out of the treasury of the City and County from such fund as the Board of Supervisors may designate. Whenever a part of such cost or expense is so ordered to be paid before the making of an assessment therefor, the Board of Public Works, in making up the assessment heretofore provided for such cost or expense, shall first deduct from the whole cost and expense such part thereof as has been so ordered to be paid out of the municipal treasury, and shall assess the remainder of said cost and expense proportionately upon the lots, parts of lots and lands in said assessment district, or liable to be assessed for such work, and in the manner hereinbefore provided.—THE FOREGOING CHAPTER VI WAS ADDED BY AMENDMENT NOVEMBER 5, 1907, APPROVED BY THE LEGISLATURE NOVEMBER 23, 1907 (STATUTES SPECIAL SESSION, 1907, PAGES 41-47).

TABLE OF GRADES ESTABLISHED

IN THE
CITY AND COUNTY OF SAN FRANCISCO.

The grades of streets herewith presented comprise all the official grades established, and are computed from the base or zero, which is six (6) feet and seven-tenths (7-10) above an ordinary high tide mark on a pile at the boat stairs, corner of Pacific and Davis streets. The top of the wharf at that point is one foot and one-tenth (1-10) above the base, or seven (7) feet and eight-tenths (8-10) above ordinary high tide.

STREETS	CROSSINGS	Established by Order No.	GRADE
A st.....	First ave.....	972	198
	Second ave.....	972	192
	Third ave.....	2994	185
	Fourth ave.....	972	176
	Fifth ave.....	972	176
	Sixth ave.....	972	176
	120 ft. westerly from Sixth ave.....	538N	176.50
	Seventh ave.....	972	176
	Eighth ave.....	972	176
	Ninth ave.....	2856	177
	Tenth ave.....	1552	190
	Eleventh ave.....	1552	185
	Twelfth ave.....	1552	167
	Thirteenth ave.....	1552	165
	Fourteenth ave.....	1552	162
	Fifteenth ave.....	1552	163
	Sixteenth ave.....	1552	160
	Seventeenth ave.....	1552	150
	Eighteenth ave.....	1552	148
	Nineteenth ave.....	1552	162
	Twentieth ave.....	2069	147
	Twenty-first ave.....	2069	152
	Twenty-second ave.....	2069	136
	Twenty-third ave.....	2074	134
	Twenty-fourth ave.....	2074	143
	Twenty-fifth ave.....	2074	145
	Twenty-sixth ave.....	2074	147
	Twenty-seventh ave.....	2074	170
	Twenty-eighth ave.....	2074	215
	Twenty-ninth ave.....	‡1557	235
	Thirtieth ave.....	‡1557	260
	120 ft. westerly from Thirtieth ave.....	‡1557	260.50
	Thirty-first ave.....	‡1557	260
	Thirty-second ave.....	2114	240
	Thirty-third ave.....	2816	230
	Thirty-fourth ave.....	2816	205
	Thirty-fifth ave.....	251N	196
	Thirty-sixth ave.....	251N	200
	Thirty-seventh ave.....	2816	192
	Thirty-eighth ave.....	2816	200
	Thirty-ninth ave.....	534N	201
	Fortieth ave.....	534N	202

ESTABLISHED GRADES OF THE CITY

ESTABLISHED GRADES—Continued

STREETS	CROSSINGS	Estab- lished by Order No.	GRADE
A st. (Continued)	Forty-first ave. Forty-second ave. Forty-third ave. Forty-fourth ave. Forty-fifth ave. Forty-sixth ave. Forty-seventh ave. Forty-eighth ave.	2816 534N 534N 2831 2816 2816 2816 2816	215 201 178 177 194 187 182 174
A st. South	Fifth ave. South	*	6
	Sixth ave. South	*	15
	Seventh ave. South	*	18
	Eighth ave. South	*	21
	Ninth ave. South	*	24
	Tenth ave. South	*	24
	Eleventh ave. South	*	19
	Twelfth ave. South	*	14
	Thirteenth ave. South	*	14
	Fourteenth ave. South	*	12
	Fifteenth ave. South	*	9
Academy st.	Westerly line of, at Charles st., northerly line	2947	204
	Easterly line of, at Charles st., northerly line	2947	202
	Westerly curb line at Charles st., northerly line	2947	203.46
	Easterly curb line at Charles st., northerly line	2947	202.46
	At right angles to westerly line of, 180 ft. southerly from Fairmount st. .	1688	208.03
	At right angles to westerly line of, 130 ft. southerly from Fairmount st. .	1688	209.91
	At right angles to westerly line of, 80 ft. southerly from Fairmount st. .	1688	208.02
	Vertical curve between three last points.		
	Westerly line of, at Fairmount st., southerly line	1688	202
	Easterly line of, at Fairmount st., southerly line	1688	201
Acadia st	Joost ave., N. W. corner	1984	257.50
	Joost ave., N. E. corner	1984	255.50
	Joost ave., S. W. corner	1984	255.50
	Joost ave., S. E. corner	1984	253.50
	Sunny Side ave., N. W. corner	2836	223.50
	Sunny Side ave., N. E. corner	2836	221.50
	Sunny Side ave., S. E. corner	2836	215.50
	Sunny Side ave., S. W. corner	2773	221
Acorn alley	107 ft. 6 in. W. of Leavenworth st.	2542	251
Acton st.	Mission st.	1129	310
	Southwesterly line of, at a point 277.72 ft. southeasterly from Mission st	54x	327.65
	Northeasterly line of, at a point 302.98 ft. southeasterly from Mission st.	54x	329.25
Adele st (a)	Fifteenth ave. South	1340	—1
Addison st.	At intersection Bemis northwesterly line	42x	344
	Northerly line of, 47.56 ft. westerly along the northerly line from Bemis		
	st. northwesterly line	42x	346
	Northerly line of, 294.84 ft. westerly along the northerly line from Bemis		
	st., northwesterly line	42x	385.60
	Northerly line of, 312.56 ft. westerly along the northerly line from Bemis		
	st. northerly line	163x	386.40
	Southerly line of, at first angle point, 247.28 ft. W. from Bemis st. north-		
	westerly line	42x	384

N New Series of 1906.

* Statutes 1869-70, page 782.

‡ Ordinance.

x Second Series.

(a) Below base.

ESTABLISHED GRADES—Continued

STREETS	CROSSINGS	Estab- lished by Order No.	GRADE
Addison st (Continued)	Southerly line of, 582.36 ft. westerly along southerly line from Bemis st. northwesterly line	42x	412.40
	Southerly line of, 564.56 ft. westerly along southerly line, from Bemis st. northwesterly line	42x	411.60
	Northerly line of, at second angle point 629.84 ft. westerly along the northerly line, from Bemis st. northwesterly line	163x	414
	Northerly line of, at westerly line of the Fairmount Tract	42x	418
	Southerly line of, at westerly line of the Fairmount Tract	42x	416
Alabama st	Channel st. (old Channel st) †	†2850	6
	Alameda st	†2850	9
	Fifteenth st	†2850	12
	W. line of, at Sixteenth	2711	21.50
	E. line of, at Sixteenth	2711	25.50
	Seventeenth st	†2850	20
	Mariposa st	†2850	21
	Eighteenth st	†2850	18
	Nineteenth st., E. line of	1452	15.50
	Thence W. 55 ft. 9 in. to remainder of crossing	1452	14.50
	Twentieth st	1452	17
	Twenty-first st	2090	25.40
	Twenty-second st	972	32
	Twenty-third st	972	37
	Twenty-fourth st	972	40
	Twenty-fifth st	2063	41
	Twenty-sixth st	2251	39
	Army st	2298	27
	Precita ave., N. line of	1387	35
	60 ft. S. of N. line of Precita ave	1387	36
	Precita ave., S. line of	1387	39
	500 ft. S. of Precita ave	1387	80
	Ripley st., N. line of	1387	132
	Ripley st., S. line of	2503	137
	Esmeralda ave., N. line of	124x	220
	Esmeralda ave., S. line of	124x	223
Alameda st	Easterly termination of Louisiana st. and Fourth st	†450	Base
	Georgia st	†450	Base
	Michigan st	†450	0.50
	Illinois st	†450	1
	Kentucky st	1800	1.50
	Southerly line of, at Eighth st., southwestery line	92x	2.40
	Northerly line of, at De Haro st., westerly line	92x	2.50
	Rhode Island st	2545	2
	Kansas st	2545	3
	Vermont st	154x	4.50
	San Bruno ave	196x	8
	Utah st	2043	13
	Potrero ave	972	15
	Hampshire st., easterly line of	2925	35
	Hampshire st., westerly line of	2925	38
	York st., easterly line of	2925	31
	York st., westerly line of	2925	29
	Bryant st	†2850	22
	Southerly line of, at Florida st	684N	13.50
	Northerly line of, at Florida st	684N	11.50
	Alabama st	†2850	9

x Second Series.
‡ Street Closed.

† Resolution.

‡ Ordinance.

N New Series of 1906.

ESTABLISHED GRADES OF THE CITY

ESTABLISHED GRADES—Continued

STREETS	CROSSINGS	Estab- lished by Order No.	GRADE
Alaska st.	Water Front st.	1579	Base
	India st.	1579	Base
Albany st.	Masonic ave.	1191	424
	Opposite dividing line of lots 2 and 3, block 10.	1191	443
	Opposite dividing line of lots 26 and 30, block 11.	1191	418
	Flint st.	1191	402
	Opposite dividing line of lots 68 and 69, block 9.	1191	420
Albert alley.	Northerly line of, at Landers st., westerly line.	‡1325	74
	At Landers st., easterly line produced.	‡1325	74
	At right angles to northerly line of, 150 ft. westerly from Dolores st.	‡1325	65.50
	Northerly line of, at Dolores st., westerly line.	‡1325	61.66
	Southerly line of, at Dolores st., westerly line.	‡1325	61.83
Alcatraz st. (a)	Fifteenth ave. South.	1340	—1
Alder alley.	285 ft. N. of Twenty-second st.	2884	134
Aldine st.	N. line of, at Willard st.	2499	233.36
	351 ft. E. of E. line of Willard st.	2618	258
Alemany ave.	At right angles to southeasterly line of, at Tingley st., northeasterly line	‡1777	123.90
	At right angles to southeasterly line of, at Tingley st., southwesterly line	‡1777	124.90
	At right angles to southeasterly line of, at Theresa st., northeasterly line	‡1777	129
	At right angles to southeasterly line of, at Theresa st., southwesterly line	‡1777	130
	At right angles to southeasterly line of, at Cotter st., northeasterly line	‡1777	134
	At right angles to southeasterly line of, at Cotter st., southwesterly line	‡1777	135
	At right angles to southeasterly line of, at Francis st., northeasterly line	‡1777	139
	At right angles to southeasterly line of, at Francis st., southwesterly line	‡1777	139.50
	At right angles to southeasterly line of, at Croke st., northeasterly line	‡1777	142.50
	At right angles to southeasterly line of, at Croke st., southwesterly line	‡1777	143
	At right angles to southeasterly line of, at Harrington st., northeasterly line	‡1777	145
	At right angles to southeasterly line of, at Harrington st., southwesterly line	‡1777	145.50
	At right angles to southeasterly line of, at Norton st., northeasterly line	‡1777	147.50
	At right angles to southeasterly line of, at Norton st., southwesterly line	‡1777	148
	At right angles to southeasterly line of, at Bauer st., northeasterly line	‡1777	150
	At right angles to southeasterly line of, at Bauer st., southwesterly line	‡1777	150.40
At right angles to southeasterly line of, 153 ft. southwesterly from Bauer st	‡1777	152	
ALEMANY AVE.	SEE ST. JOSEPH'S AVE.		
ALGERIA ST.	SEE EIGHTEENTH AVE. SOUTH.		
Allen st.	Northerly line of, at Hyde st., westerly line.	‡1189	258.46
	Southerly line of, at Hyde st., westerly line.	‡1189	258.55
	54 ft. westerly from Hyde st.	‡1189	247.42
	92 ft. westerly from Hyde st.	‡1189	241
	122 ft. westerly from Hyde st.	‡1189	237.50
	180 ft. westerly from Hyde st.	‡1189	233.50
	Southerly line of, 260 ft. westerly from Hyde st.	‡1189	231.50
	Northerly line of, 275 ft. westerly from Hyde st.	‡1189	231.50
	Westerly line of, at Union st., northerly line.	‡1189	230
	Easterly line of, at Union st., northerly line.	‡1189	231.09
Alley. (no name)	(Between Van Buren and Diamond Sts., from Surrey to Sussex Sts.)		
	At the northerly corner of Surrey st.	222x	251.58
	At the easterly corner of Surrey st.	222x	250.28

‡Ordinance.

xSecond Series.

(a) Below base.

ESTABLISHED GRADES—Continued

STREETS	CROSSINGS	Estab- lished by Order No.	GRADE
Alley..... (no name) (Continued)	On the northwesterly line of, at a point 65 ft. northeasterly from the northerly corner of Surrey st.....	222x	256.50
	On the southeasterly line of, at a point 65 ft. northeasterly from the easterly corner of Surrey st.....	222x	256
	On the northwesterly line of, at a point 258.72 ft. northeasterly from the northerly corner of Surrey st.....	222x	258
	On the southeasterly line of, at a point 263.79 ft. northeasterly from the easterly corner of Surrey st.....	222x	257.50
	On the westerly line of, at a point 83.25 ft. southerly from the southwesterly corner of Sussex st.....	222x	270
	On the easterly line of, at a point 93.91 ft. southerly from the southeasterly corner of Sussex st.....	222x	269.50
	On the easterly line of, at a point 20 ft. southerly from the southeasterly corner of Sussex st.....	222x	282.50
	At the southwest corner of Sussex st.....	222x	285.20
	At the southeasterly corner of Sussex st.....	222x	282.90
	(Between Surrey and Sussex sts. from Diamond st. southeasterly):		
	At the northeasterly corner of Diamond st.....	222x	248
	At the southeasterly corner of Diamond st.....	222x	246
	On the northeasterly line of, at the intersection with the radial line of the southeasterly end of the curve from Diamond st.....	222x	248.20
	On the southwest line of, at the intersection with the radial line of the southeasterly end of the curve from Diamond st.....	222x	247.70
	On a line at right angles to its course, at a point on the northeasterly line of, 144.37 ft. southeasterly from the southeasterly end of the curve from Diamond st.....	222x	259
	On a line at right angles to its course, at a point on the northeasterly line of, 169.96 ft. southeasterly from the southeasterly end of the curve from Diamond st.....	222x	258
	On a line at right angles to its course 60 ft. southeasterly from the last described line.....	222x	250.50
	On a line at right angles to its course 300.07 ft. southeasterly from the last described line.....	222x	246.50
	On the northeasterly line of, at a point 53.50 ft. southeasterly along the northeasterly line of, from the last described line.....	222x	244
	On the southwest line of, at the westerly corner of the alley to the southwest.....	222x	239
	(Northeast Alley, from Alley to Sussex st.)		
	At the southwest corner of Sussex st.....	222x	266.04
	At the southeasterly corner of Sussex st.....	222x	265.93
	On the northwesterly line of, at a point 69.77 ft. southwest from the southwest corner of Sussex st.....	222x	245.50
	On the southeasterly line of, at a point 63.50 ft. southwest from the southeasterly corner of Sussex st.....	222x	246.50
	(Southwest alley, from alley to Surrey st.):		
	At the northerly corner of Surrey st.....	222x	218.80
	At the easterly corner of Surrey st.....	222x	219
	On the northwesterly line of (at the corner of the alleys), distant 80.50 ft. northeasterly from the northerly corner of Surrey st.....	222x	239
	On the southeasterly line of, 80.50 ft. northeasterly from the easterly corner of Surrey st.....	222x	239
	On the southeasterly line of (at the angle in the alleys), distant 90.98 ft. northeasterly from the easterly corner of Surrey st.....	222x	240
Alma ave.....	Stanyan st.....	2254	346
	127.18 ft. westerly from Shrader st.....	465N	334.70
	Shrader.....	465N	326.40

ESTABLISHED GRADES OF THE CITY

ESTABLISHED GRADES—Continued

STREETS	CROSSINGS	Estab- lished by Order No.	GRADE
Alma ave. (Continued)	Cole st.	‡1728	305.85
	Belvedere st.	‡1728	346.85
Alpha st.	Easterly line of, at Leland ave.	‡1630	44
	Westerly line of, at Leland ave.	‡1630	45
Alpine st.	Easterly line 243.67 ft. northerly from Duboce ave.	3090	295
	Westerly line 218.67 ft. northerly from Duboce ave.	3090	296
	Easterly line 65 ft. northerly from Duboce ave.	3090	313
	Westerly line 40 ft. northerly from Duboce ave.	3090	315
	Easterly curb line 25 ft. northerly from Duboce ave.	3090	315
	W. line of, at Duboce ave.	1969	318
	E. line of, at Duboce ave.	1969	312
	155 ft. S. from Duboce ave.	2111	308.50
	269 ft. N. from Fourteenth st.	2111	301
	W. line of, at Fourteenth st.	1969	266
	E. line of, at Fourteenth st.	1969	262
Alvarado st.	N. line at Sanchez.	1972	245
	S. line at Sanchez.	1972	242
	Noe st.	972	250
	Castro st.	1793	310
	250 ft. W. from the W. line of Castro st.	2302	347
	250 ft. E. from the E. line of Diamond st.	2302	343
	N. line at Diamond st.	2302	297
	S. line at Diamond st.	2302	293
	Douglass st.	972	299
	Hoffman ave., easterly line.	2813	368.68
	Hoffman ave., westerly line.	‡1219	372.50
	Northerly line of, at View ave., southeasterly line.	‡1219	421
	Southerly line of, at a point at right angles to northerly line of, at View ave., southeasterly line.	‡1219	421
	Southerly line of, at View ave., southeasterly line.	‡1219	426
Amador st.	Water Front st.	1579	Base
	Wyoming st.	1579	Base
	Ohio st.	1579	0.25
	Virginia st.	1579	0.50
	New York st.	1579	0.25
	Massachusetts st.	1579	0.50
	Delaware st.	1579	0.25
	Maryland st.	1579	0.50
	Louisiana st.	1579	0.25
	Georgia st.	1579	0.50
	Michigan st.	1579	0.25
	Illinois st.	1579	Base
Amazon st.	London st.	163x	179
	Paris st.	163x	189
	Lisbon st. intersection.	49x	200
	Madrid st. intersection.	49x	207
	Edinburgh st. intersection.	49x	214
	Naples st. intersection.	49x	222
	Vienna st. intersection.	49x	228
	Athens st. intersection.	49x	232
	Moscow st. intersection.	49x	233
Anderson st.	Powhattan st., northerly line of.	13x	322.50
	Powhattan st., southerly line of.	13x	319.50

‡ Ordinance.

x Second Series.

AND COUNTY OF SAN FRANCISCO
ESTABLISHED GRADES—Continued

STREETS	CROSSINGS	Estab- lished by Order No.	GRADE
Anderson st. (Continued)	Eugenia ave., northerly line of	2705	262
	Eugenia ave., southerly line of	481N	260
	Cortland ave.	2716	203.50
	Jefferson ave.	2706	184
	Union ave., northerly line of	55x	143
	Union ave., southerly line of	55x	141
	187 ft. 6 in. southerly from Union ave.	55x	125
	Westerly line of, at Old Hickory st.	55x	124
	Easterly line of, at Old Hickory st.	55x	122
	Westerly line of, 325 ft. southerly from Old Hickory st.	55x	113.80
	Easterly line of, 325 ft. southerly from Old Hickory st.	55x	111.80
	Westerly line of, at Crescent ave.	55x	113.48
	Easterly line of, at Crescent ave.	55x	109.52
	Andover ave.	Powhattan st., northerly line of	67x
Powhattan st., southerly line of		67x	322.75
160 ft. southerly from Powhattan st.		67x	292.50
Eugenia ave., northerly line		2705	254
Eugenia ave., southerly line of		3044	252.50
226 ft. southerly from Eugenia ave.		3044	226
Cortland ave.		2716	204.50
Jefferson ave., N. line of		2706	182
Jefferson ave., S. line of		2706	179
Ellert st., northwesterly corner of		2885	177.44
Ellert st., southwestery corner of		2885	175.50
Easterly line of, at a point at right angles easterly from southwestery corner of Ellert st.		2885	174.50
Newman st., northwesterly corner of		2885	173
Easterly line of, at a point at right angles easterly from northwesterly corner of Newman st.		2885	171
Newman st., southwestery corner of		2885	172.68
Easterly line of, at Union ave., northerly line		55x	170.03
Easterly line of, at Union ave., southerly line		55x	169.64
East ave., northwesterly corner of		2885	171.50
Easterly line at a point at right angles easterly from northwesterly corner of East ave.		2885	169.50
East ave., southwestery corner of		2885	171.50
Easterly line at a point at right angles easterly from southwestery corner of East ave.		2885	169.50
Westerly line of, at northerly line of East Park produced		32x	169.56
Westerly line of, at southerly line of East Park produced		32x	169
Easterly line at a point 35.08 ft. northerly from Old Hickory st., north- erly line		32x	167
Easterly line of, at Old Hickory st., northerly line		32x	164.96
Easterly line of, at Old Hickory st., southerly line		32x	162.20
Easterly line of, 116.93 ft. southerly from Old Hickory st., southerly line		32x	155.50
Westerly line of, at Richland ave. northerly line produced		32x	157.50
Westerly line of, at Richland ave. southerly line produced		32x	155.83
Westerly line of, at a point 50.25 ft. northerly from Crescent ave.		32x	151.65
Easterly line of, at a point 49.75 ft. northerly from Crescent ave.		32x	149.65
Easterly line at Crescent ave.		2415	147
Westerly line of, at Crescent ave., southerly line	1584	151.50	
Benton st., northerly line produced	1584	140	
Benton st., southerly line produced	1584	138	
Easterly line of, 249.14 ft. southerly from Benton st. produced	1584	73	
Westerly line of, 258.12 ft. southerly from Benton st.	1584	70.65	
Angelica st. *	370 ft. south of Nineteenth st.	2276	44.50

n New Series of 1906.

x Second Series.

‡ Ordinance.

ESTABLISHED GRADES OF THE CITY
ESTABLISHED GRADES—Continued

STREETS	CROSSINGS	Estab- lished by Order No.	GRADE
Ankney place	Northeasterly corner of Powell st.	2729	124.45
	Southeasterly corner of Powell st.	2729	121.32
	137 ft. 6 in. easterly from Powell st.	2729	121.90
Appleton st. 	Fox st. 	1146	3.50
	Islais st.	1146	3
Arch st.	Easterly line of, at Worcester ave., northeasterly line	‡1723	220
	Westerly line of, at Worcester ave., northeasterly line	‡1723	220
	Easterly line of, at right angles to westerly line of, at Worcester ave., northeasterly line	‡1723	220
	Stanley st.	‡1723	206
	20 ft. northerly from Stanley st.	‡1723	206
	200 ft. northerly from Stanley st.	‡1723	228
	Randolph st., S. line	155x	269
	Randolph st., N. line	155x	272.50
	200 ft. N. of Randolph st.	155x	305
	400 ft. N. of Randolph st.	155x	345.50
	Sargent st., S. line	155x	390
	Sargent st., N. line	155x	393
	400 ft. N. of Sargent st.	155x	463
	430 ft. N. of Sargent st.	155x	466
	460 ft. N. of Sargent st.	155x	463
	Shields st., S. line	155x	432
	Shields st., N. line	155x	429
	Garfield st., S. line	155x	316
	Garfield st., N. line	155x	313
300 ft. N. of Garfield st.	155x	276	
400 ft. N. of Garfield st.	155x	267	
550 ft. N. of Garfield st.	155x	260	
Arizona st.	Mendocino and Water Front sts.	1579	Base
	Plumas st.	1579	Base
	Fresno st.	1579	0.25
	India st.	1579	Base
Arkansas st.	Sixteenth st.	2426	5.50
	Seventeenth st.	972	12
	Mariposa st.	972	22
	Eighteenth st.	2296	50
	Nineteenth st.	2296	106
	Twentieth st.	972	180
	264 ft. S. of Twentieth	2294	220
	150 ft. N. of Twenty-second	2294	222
	Twenty-second st.	972	220
	448 ft. S. from Twenty-second st.	972	273
	Twenty-third st.	972	235
	433 ft. northerly from Twenty-fifth st.	‡1563	176.50
	Easterly line of, at Twenty-fifth st., northerly line	972	130
	Westerly line of, at Twenty-fifth st., northerly line	‡1563	133
	Twenty-fifth st., southerly line	972	130
	Army st.	972	45
	Marin st.	972	20
Tulare st.	972	Base.	
Arlington ave.	Southwesterly corner of, at Ocean ave.	2963	238
Arlington st.	Westerly line of, at Charles st., westerly line	2947	195
	400 ft. northeasterly from Miguel st.	42x *	207

|| Street does not exist.

‡ Ordinance.

x Second Series.

AND COUNTY OF SAN FRANCISCO
ESTABLISHED GRADES—Continued

STREETS	CROSSINGS	Estab- lished by Order No.	GRADE
Arlington st. (Continued)	Miguel st.	42x	234
	200 ft. southwesterly from Miguel st.	42x	233
	Mateo st.	42x	223
	Roanoke st.	42x	203
	450 ft. southwesterly from Roanoke st.	42x	200
	Natick st., northeasterly line.	42x	185
	Natick st., southwesterly line.	42x	184
	213 ft. southwesterly from Natick st.	42x	160
Army st.	Water Front st.	1579	Base
	Ohio st.	1579	1
	Virginia st.	1579	1.50
	New York st.	1579	2
	Massachusetts st.	1579	2.50
	Delaware st.	1579	3
	Maryland st.	1579	3.50
	Louisiana st.	1579	4
	Georgia st.	1579	4.50
	Michizan st.	1579	5
	Illinois st.	1579	5.50
	Kentucky st.	1579	6
	Tennessee st.	1579	6.50
	Minnesota st.	1579	7
	Indiana st.	972	8
	Iowa st.	972	8
	Pennsylvania ave.	972	8
	145 ft. westerly from Pennsylvania ave.	†1343	3
	Mississippi st.	†1343	3
	Texas st.	972	8
	Missouri st.	972	10
	Connecticut st., E. line of	2573	26
	Connecticut st., W. line of	2573	29
	Arkansas st.	972	45
	Wisconsin st.	972	40
	Carolina st., E. line of	2573	27
	Carolina st., W. line of	2573	24
	De Haro st.	2573	23
	Rhode Island st.	972	20
	Kansas st.	2573	17
	Vermont st.	972	15
	San Bruno ave.	2576	15.50
	Utah st. (if produced)	972	17
	Potrero ave. (if produced)	2298	18
	Hampshire st. (if produced)	2298	19.50
	York st.	2298	21.50
	Bryant st.	2298	23
	Florida st.	2298	25
	Alabama st.	2298	27
	Harrison st.	2298	27.06
	Treat ave.	2298	28.30
	Folsom st.	2215	29
	Shotwell st.	2298	32
	284 ft. westerly from Shotwell st.	602N	36
	Southerly line of, at Mission st., easterly line	2298	53-
12 ft. northerly at right angles to southerly line of, at Mission st., east- erly line.	2298	53	
12 ft. southerly at right angles to northerly line of, at Mission st., east- erly line.	602N	53.60	

ESTABLISHED GRADES OF THE CITY

ESTABLISHED GRADES—Continued

STREETS	CROSSINGS	Estab- lished by Order No.	GRADE
Army st..... (Continued)	Northerly line of, 12 ft. easterly at right angles from Mission st., westerly line.....	602 _N	53.60
	At Mission st., westerly line.....	2298	53
	Valencia st.....	1383	64
	San Jose ave.....	1383	67
	Guerrero st.....	972	70
	350 ft. westerly from Guerrero st.....	†1811	99
	At a point 15 ft. southerly at right angles from the northerly line of Army st. and 402.60 ft. westerly from Guerrero st.....	†1811	105
	At a point 15 ft. southerly at right angles from the northerly line of Army st. and 427.35 ft. westerly from Guerrero st.....	†1811	105.70
	At a point 15 ft. northerly at right angles from the southerly line of Army st. and 437 ft. westerly from Guerrero st.....	†1811	105.95
	At a point 15 ft. northerly at right angles from the southerly line of Army st. and 474.40 ft westerly from Guerrero st.....	†1811	106.60
	At a point 15 ft. southerly at right angles from the northerly line of Army st. and 474.40 ft. westerly from Guerrero st.....	†1811	108.50
	Northerly line of, at Dolores st., easterly line.....	1646	116
	Southerly line of, at Dolores st.....	2242	114
	Southerly curb line of, at Dolores st., westerly line.....	†280	115.50
	Northerly curb line of, at Dolores st., westerly line.....	†280	117.20
	Northerly line of, at Dolores st., westerly curb line.....	†280	117.30
	Southerly curb line of, 70 ft. westerly from Dolores st.....	†280	116
	Northerly curb line of, 70 ft. westerly from Dolores st.....	†280	116.60
	Northerly curb line of, 280 ft. easterly from Church st.....	†280	115.60
	Church st.....	972	115
	Sanchez st.....	972	163
	Noe st.....	972	250
	280 ft. E. of easterly line of Castro st.....	3013	285
	N. line at Castro st.....	2423	273
	S. line at Castro st.....	2423	279
	Diamond st.....	972	350
	Douglass st.....	972	430
	N. E. corner of, at Hoffman ave.....	2390	564
	S. E. corner of, at Hoffman ave.....	2390	567
	N. W. corner of, at Hoffman ave.....	2390	567
	S. W. corner of, at Hoffman ave.....	2390	570
	N. line of, 350 ft. W. of Hoffman ave.....	2390	651
	S. line of, 350 ft. W. of Hoffman ave.....	2390	654
	N. line of, 385 ft. W. of Hoffman ave.....	2390	651
	S. line of, 385 ft. W. of Hoffman ave.....	2390	654
	N. E. corner of, at Bellevue st.....	2390	624
	S. E. corner of, at Bellevue st.....	2390	627
	N. W. corner of, at Bellevue st.....	2390	621
	S. W. corner of, at Bellevue st.....	2390	624
Ashbury st.....	Easterly line of, at Fulton st.....	536 _N	250
	Westerly line of, at Fulton st.....	536 _N	251.50
	Grove st.....	972	254
	Hayes st.....	972	248
	Fell st.....	1053	227
	Oak st.....	1053	228
	Page st.....	997	242
	Haight st.....	972	258
	Waller st.....	1100	280
	Frederick st.....	1087	356
	550 ft. S. from Frederick st.....	2160	386
	800 ft. S. from Frederick st.....	2527	409
	San Miguel Ranch, N. line.....	2527	418

ESTABLISHED GRADES—Continued

STREETS	CROSSINGS	Estab- lished by Order No.	GRADE
Ashbury st. (Continued)	Sixteenth st., northeasterly corner of	2949	422.25
	Sixteenth st., southeasterly corner of	2949	422.25
	At the third angle (511 ft.) southerly from San Miguel Ranch, N. line	2949	429.50
	At the first angle (298.42 ft.) northerly from Seventeenth st.	2949	438.98
	Seventeenth st., N. W. corner of	2708	448
	Seventeenth st., S. W. corner of	2708	449.68
	Seventeenth st., northeasterly and southeasterly corners of	2297	452
	Center line at a point at right angles easterly from Clarendon ave., northwesterly corner	2949	463.90
	Easterly line, at a point at right angles easterly from Clarendon ave., northwesterly corner	2949	463.90
	Westerly line, at intersection Clarendon ave., northerly line	2949	464.50
	Center line at second angle (267 ft.) southerly from Seventeenth st. .	2949	466.50
	Easterly line at second angle (267 ft.) southerly from Seventeenth st. .	2949	466
	Westerly line at second angle (267 ft.) southerly from Seventeenth st. .	2949	467
	Center line, at a point at right angles easterly from Clarendon ave., southwesterly corner	2949	463.50
	Easterly line, at a point at right angles easterly from Clarendon ave., southwesterly corner	2949	463.50
	At a point (15 ft.) at right angles easterly from Clarendon ave., S. W. corner	2949	464.60
	Westerly line at intersection of Clarendon ave., southerly line	2949	467
	Westerly line, at a point 15 ft. southerly from last named point	2949	463.50
	Eighteenth st., northeasterly corner	2815	455
	Eighteenth st., southeasterly corner	2815	452
	Eighteenth st., northerly line, if produced	2949	455
	Westerly line of, 46 ft. southerly from last named point	2949	452
	(1) Center line, at the second angle (162 ft. on the center line) northwesterly from Corbett ave	2949	418
	(1) Easterly line, at the second angle (162 ft. on the center line) north westerly from Corbett ave	2949	417
	(1) Westerly line, at the second angle (162 ft. on the center line) north- westerly from Corbett ave	2949	419
	(1) Center line of, at the first angle (62 ft. on the center line) northwesterly from Corbett ave	2949	407
	(1) Easterly line of, at the first angle (62 ft. on the center line) from the northwesterly corner of Corbett ave	2949	406
	(1) Westerly line of, at the first angle (62 ft. on the center line) from the northwesterly corner of Corbett ave	2949	408.50
	(1) Northerly line of, at a point 75 ft. 10 in. southeasterly from the first angle in Corbett ave. N. of Casselli ave	2792	397
	(1) Northerly line of, at a point 75 ft. 2 in. southeasterly from the last described point	2792	393
	(1) N. W. corner Corbett ave	2734	399
	(1) On S. line, center line Corbett ave	2734	401
(1) S. W. corner Corbett ave	2734	401	
(1) S. E. corner Corbett ave	2734	399	
Athens st.	Westerly line of, at India ave	49x	368
	Easterly line of, at India ave	49x	370
	100 ft. southerly from India ave	49x	371
	300 ft. southerly from India ave	49x	400
	400 ft. southerly from India ave	49x	400
	Westerly line of, at Avalon ave	49x	367
	Easterly line of, at Avalon ave	49x	369
	Westerly line of, 400 ft. southerly from Avalon ave	49x	363
	Easterly line of, 400 ft. southerly from Avalon ave	49x	365
	Westerly line of, at Excelsior ave	49x	339
Easterly line of, at Excelsior ave	49x	342	

(1) This includes a portion of former Caselli ave.

x Second Series.

ESTABLISHED GRADES OF THE CITY

ESTABLISHED GRADES—Continued

STREETS	CROSSINGS	Estab- lished by Order No.	GRADE
Athens st. (Continued)	Westerly line of, 300 ft. southerly from Excelsior ave. Easterly line of, 300 ft. southerly from Excelsior ave. Westerly line of, at Brazil ave. Easterly line of, at Brazil ave. Westerly line of, at Persia ave. Easterly line of, at Persia ave. Westerly line of, at Russia ave. Easterly line of, at Russia ave. France ave. Italy ave. Amazon st. intersection.	49x 49x 3022 3022 49x 49x 163x 163x 49x 49x 49x	310 312 290 292 271 272 268 270 243 233 232
Avalon ave.	Northerly line of, at La Grande ave., westerly line. Southerly line of, at La Grande ave., westerly line. Munich st., easterly line. Munich st., westerly line. Moscow st., easterly line. Moscow st., westerly line. Athens st., easterly line. Athens st., westerly line. Vienna st., easterly line. Vienna st., westerly line. Naples st., easterly line. Naples st., westerly line. Edinburgh st., easterly line. Edinburgh st., westerly line. Madrid st., easterly line. Madrid st., westerly line. Lisbon st., easterly line. Lisbon st., westerly line.	49x 49x 49x 49x 49x 49x 49x 49x 49x 49x 49x 49x 49x 49x 49x 49x 49x 49x	455 458 446 444 397 395 369 367 342 340 321 318 277 275 251 249 215 213
Aztec st.	N. W. corner of, at Coso ave. N. line of, 15 ft. (more or less) N. of Coso ave. S. line of, 15 ft. (more or less) N. of Coso ave. S. line of, 210 ft. W. of Shotwell st. N. line of, 210 ft. W. of Shotwell st. S. line of, 180 ft. W. of Shotwell st. N. line of, 180 ft. W. of Shotwell st. S. W. corner of, at Shotwell st. N. W. corner of, at Shotwell st. S. line of, at Shotwell st., E. line. N. line of, at Shotwell st., E. line.	2520 2520 2520 2520 2520 2520 2520 2520 2520 2520 2520	173 190 192 214 212 214 212 178 176 175 173
AZORES ST.	SEE TWENTY-NINTH AVE. SOUTH.		
B st.	First ave. Second ave. Third ave. Fourth ave. Fifth ave. Sixth ave. Seventh ave. Eighth ave. Ninth ave. Tenth ave. Eleventh ave. Twelfth ave. Thirteenth ave. Fourteenth ave.	972 2994 2994 972 972 972 2196 2196 1552 2891 2891 2891 1552 1552	204 196 188 184 182 182 186 192 212 221 219 217 207 208

ESTABLISHED GRADES—Continued

STREETS	CROSSINGS	Estab- lished by Order No.	GRADE	
B st. (Continued)	120 ft. W. from Fourteenth ave.	1552	224	
	Fifteenth ave.	1552	220	
	Sixteenth ave.	1552	225	
	Seventeenth ave.	1552	202	
	Eighteenth ave.	1552	175	
	Nineteenth ave.	1552	167	
	Twentieth ave.	2069	150	
	Twenty-first ave.	2069	175	
	Twenty-second ave.	2069	160	
	Twenty-third ave.	2097	137	
	Twenty-fourth ave.	2097	173	
	Twenty-fifth ave.	2097	190	
	Twenty-sixth ave.	2097	193	
	Twenty-seventh ave.	2097	196	
	Twenty-eighth ave.	2097	202	
	Twenty-ninth ave.	2114	214	
	Thirtieth ave.	2114	220	
	Thirty-first ave.	‡1557	232	
	Thirty-second ave.	2114	224	
	Thirty-third ave.	472N	214	
	Thirty-fourth ave.	2816	204	
	Thirty-fifth ave.	251N	194	
	Thirty-sixth ave.	251N	183	
	Thirty-seventh ave.	251N	170	
	Thirty-eighth ave.	2816	169	
	Thirtieth-ninth ave.	534N	168	
	Fortieth ave.	534N	167	
	Forty-first ave.	2816	154	
	Forty-second ave.	2816	143	
	Forty-third ave.	2816	120	
	Forty-fourth ave.	534N	107	
	Forty-fifth ave.	2816	94	
	Forty-sixth ave.	2816	92	
	Forty-seventh ave.	2816	86	
	Forty-eighth ave.	‡1499	56	
	Forty-ninth ave.	2816	19	
	B st. South	Fifth ave. South	*	6
		Sixth ave. South	*	15
		Seventh ave. South	*	18
		Eighth ave. South	*	21
		Ninth ave. South	*	24
Tenth ave. South		*	24	
Eleventh ave. South		*	21	
Twelfth ave. South		*	18	
Thirteenth ave. South		*	15	
Fourteenth ave. South		*	12	
Bache st.	Fifteenth ave. South	*	9	
	Sixteenth ave. South	*	7	
	Westerly line of, at Crescent ave.	2415	165	
	Easterly line of, at Crescent ave.	‡1420	162	
Benton st.,	northerly line of	‡1420	148	
	southerly line of	‡1420	146	
Bacon st.	San Bruno ave.	‡1649	54.50	
	Girard st., easterly line of	‡1649	61	
	Girard st., westerly line of	685N	62	
	Berlin st., easterly line of	685N	68	

‡Ordinance.

N New Series of 1906.

* Statutes 1869-70, page 782.

ESTABLISHED GRADES OF THE CITY

ESTABLISHED GRADES—Continued

STREETS	CROSSINGS	Estab- lished by Order No.	GRADE
Bacon st.	Berlin st., westerly line of	‡1649	69
(Continued)	Goettingen st.	‡1649	76
	Somerset st.	‡1649	86.50
	Holyoke st., easterly line of	‡1649	100
	Holyoke st., westerly line of	‡1649	102
	Hamilton st., E. line of	2440	117
	Hamilton st., W. line of	2440	120
	Bowdoin st.	1709	137
	Dartmouth st.	1709	160
	College st.	1709	168
	University st.	1709	176
Baden st.	Mangels ave.	2658	322
	Joost ave.	‡984	283
	Sunny Side ave., N. line of	2658	233
	Sunny Side ave., S. line of	2658	228
	Hearst ave.	2707	187
	Circular ave.	2707	177
Bagley place.	137 ft. 6 in. N. of O'Farrell st.	2514	37.35
BAHAMA ST.	SEE EIGHTH AVE. SOUTH.		
Baker ave.	Islais st.	1146	2.50
Baker st.	Haight st.	972	270
	Page st.	972	240
	Oak st.	1053	202
	Fell st.	1053	199
	Hayes st.	972	200
	Grove st.	972	204
	Fulton st.	972	200
	McAllister st.	972	220
	Golden Gate ave.	972	245
	Turk st.	972	276
	W. line of, at Geary	2718	193.50
	(E. line of) at Geary	955	192
	Post st.	955	170
	Sutter st.	955	165
	Bush st.	955	175
	Pine st.	1311	170
	California st.	1311	190
	Sacramento st.	955	214
	Clay st.	955	240
	Washington st.	1088	264
	Jackson st.	955	292
	Pacific ave.	955	340
	Broadway	972	314
	Vallejo st.	972	216
	Green st.	972	146
	Union st.	972	88
	Filbert st.	972	60
	Greenwich st.	1161	45
	Lombard st.	972	30
	Chestnut st.	2644	18
	Francisco st.	2644	6
	Bay st.	2644	5
	North Point st.	2644	4
	Beach st.	2644	3

AND COUNTY OF SAN FRANCISCO
ESTABLISHED GRADES—Continued

STREETS	CROSSINGS	Estab- lished by Order No.	GRADE
Baker st. (Continued)	Jefferson st.	2644	2
	Tonquin st.	2644	1
	Lewis st.	2644	Base
Banks st.	Westerly line of, at Esmeralda ave., southerly line.	122x	309
	Easterly line of, at Esmeralda ave., southerly line.	122x	313
	390 ft. northerly from Powhattan st.	122x	317.88
	350 ft. northerly from Powhattan st.	122x	316.85
	310 ft. northerly from Powhattan st.	122x	309.54
	Powhattan st., N. W. corner of.	122x	230
	Powhattan st., N. E. corner of.	122x	227
	Powhattan st., S. W. corner of.	2703	227
	Powhattan st., S. E. corner of.	2703	224
	200 ft. N. of Eugenia ave.	2705	185
	Eugenia ave.	2705	174
	Cortland ave., N. W. corner of.	2716	170.50
	Cortland ave., N. E. corner of.	2429	167.60
	Cortland ave., S. W. corner of.	2716	170.50
	Cortland ave., S. E. corner of.	2716	168
	160 ft. N. of Jefferson ave.	2706	187
	Jefferson ave.	2706	179
	Union ave., northerly line of.	55x	154
	Union ave., southerly line of.	55x	152
	187 ft. 6 in. southerly from Union ave.	55x	140
	Westerly line of, at Old Hickory st., northerly line.	55x	104.60
	Easterly line of, at Old Hickory st., northerly line.	55x	106
	Westerly line of, at Old Hickory st., southerly line.	55x	102.60
	Easterly line of, at Old Hickory st., southerly line.	55x	104
	150 ft. southerly from Old Hickory st.	55x	69
	Westerly line of, at Crescent ave., northerly line.	55x	34.18
	Easterly line of, at Crescent ave., northerly line.	2415	32
Easterly line of, at Crescent ave., southerly line.	2415	30	
BARBADOES.	SEE THIRTY-NINTH AVE. SOUTH.		
Barneveld ave.	Vermont st.	†1648	10
	Luck st.	†1648	10
	At right angles to the easterly line of, at a point 200 ft. southerly from Luck st.	†1648	8
	Lomis st.	†1648	8
	(a) Fifteenth ave. South.	1340	—1
Bartlett st.	W. line of, at Twenty-second st.	2639	65.53
	E. line of, at Twenty-second st.	2639	64.46
	Twenty-third st.	972	66
	Twenty-fourth st.	972	68
	Twenty-fifth st.	972	70
	Twenty-sixth st.	972	66
Battery st.	Bush st.	†608	5
	Pine st.	†608	4
	California st.	†608	3.16
	Sacramento st.	†608	2.50
	Clay st.	†608	1.75
	Washington st.	†608	1.75
	Jackson st.	†608	1.75
	Pacific st.	†608	4
	Broadway.	†608	12

(a) Below base.

x Second Series.

† Ordinance.

ESTABLISHED GRADES OF THE CITY
ESTABLISHED GRADES—Continued

STREETS	CROSSINGS	Estab- lished by Order No	GRADE
Battery st (Continued)	Vallejo st	‡608	10
	Green st	‡608	7.50
	Union st	‡608	5
	Filbert st	‡608	2.50
	Greenwich st	‡608	Base
	Lombard st	‡608	Base
Bauer st	Mission st. intersection	1129	166
	300 ft. northwesterly from Mission st.	‡1777	154
	Southwesterly line of, at Alemany ave., southeasterly line	‡1777	150.40
	Northeasterly line of, at Alemany ave., southeasterly line	‡1777	150
Bay st	Kearny st	2024	2
	Dupont st	‡608	10
	Stockton st	‡608	8
	Powell st	‡608	4
	Mason st	‡608	4
	Taylor st	‡608	3
	Jones st	‡608	10
	N. line of, at Montgomery ave., E. line	**	15.07
	S. line of, at Montgomery ave., E. line	**	15.07
	Montgomery ave., center line	§	15.07
	N. line of, at Montgomery ave., W. line	3077	19
	S. line of, at Montgomery ave., W. line	§	15.07
	Southerly curb line, at a point at right angles southerly from Mont- gomery ave., northwesterly corner	3077	21.17
	Leavenworth st	‡608	58
	Hyde st	‡608	90
	Larkin st	‡608	91
	Polk st	*	80
	Van Ness ave	*	75
	Franklin st	684	65
	Gough st	2634	55
	Octavia st	*	45
	Laguna st	*	30
	Buchanan st	684	15
Webster st	684	15	
Fillmore st	684	15	
Steiner st	2644	10	
Pierce st	2644	5	
Scott st	2644	6	
Devisadero st	2644	5	
Broderick st	2644	6	
Baker st	2644	5	
Lyon st	2644	6	
Bay View st	Northerly line, at intersection with Eighteenth ave. South, south- westerly line	120x	81.60
	Southerly line of, at Railroad ave., westerly line	531N	78
	Latona st., easterly line of	80x	95
	Latona st., westerly line of	80x	98
	Pomona st., easterly line of	80x	122
	Pomona st., westerly line of	80x	125
	Flora st., easterly line of	80x	150
	Flora st., westerly line of	80x	153
	Northerly line of, at intersection with N st. South, southeasterly line of	80x	163.34
	Southerly line of, at a point at right angles southerly from the northerly line at intersection with N st. South southeasterly line	80x	161.50

‡ Ordinance. ** Statutes 1875-76, page 753. § Board of Public Works. * Statutes 1877-78, page 932.
x Second Series.

AND COUNTY OF SAN FRANCISCO
ESTABLISHED GRADES—Continued

STREETS	CROSSINGS	Estab- lished by Order No.	GRADE
Bay View st. (Continued)	Northerly curb line of, at a point at right angles southerly from the northerly line at intersection Eighteenth ave. South, southwesterly line.....	80x	82
Beach st.	Dupont st.	‡608	Base
	Stockton st.	‡608	Base
	Powell st.	‡608	Base
	Mason st.	‡608	Base
	Taylor st.	‡608	Base
	Jones st.	‡608	2.50
	Leavenworth st.	‡608	5
	S. line of, at Montgomery ave., E. line.	**	12
	Montgomery ave., center line.	§	12
	S. line of, at Montgomery ave., W. line.	§	12
	Hyde st.	‡608	24
	Larkin st.	595N	18.80
	Polk st.	595N	15.10
	Van Ness ave.	595N	26
	Franklin st. ¶.	684	78
	Gough st. ¶.	684	60
	Octavia st. ¶.	684	26
	Laguna st.	684	12
	Buchanan st.	684	9
	Webster st.	2644	4
	Fillmore st.	2644	3
	Steiner st.	2644	4
	Pierce st.	2644	3
	Scott st.	2644	4
	Devisadero st.	2644	3
	Broderick st.	2644	4
	Baker st.	2644	3
	Lyon st.	2644	4
Beacon st.	Southerly line of, at Diamond st., easterly line.	297N	477
	Northerly line of, at Diamond st., easterly line.	297N	475
	Southerly line of, at Castro st., westerly line.	297N	391
	Northerly line of, at Castro st., westerly line.	297N	390
	Northeasterly line of, at Castro st., easterly line.	609N	390.40
	Southwesterly line of, at Castro st., easterly line.	41x	392
	Northeasterly line of, 432.22 ft. northwesterly along the northeasterly line from Harry st., northwesterly line.	41x	393.50
	Southwesterly line of, at first angle point northwesterly from Harry st. Northeasterly line of, 409.28 ft. northwesterly along the northeasterly line from Harry st., northwesterly line.	41x	396
	Northeasterly line of, at Harry st. intersection.	41x	394
	Southwesterly line of, at Harry st. intersection.	41x	412
	Southwesterly line of, at a point at right angles southwesterly from the northeasterly line at its intersection with Bemis st., northerly line.	41x	414
	Easterly line of, at Bemis st., southerly line.	41x	428
	Easterly line of, at Bemis st., northerly line.	41x	428
	Southwesterly line of, at a point at right angles southwesterly from the northeasterly line at its intersection with Bemis st., southerly line.	41x	426
	Easterly line of, 51.70 ft. northerly along the easterly line from Ever- son st., northerly line.	41x	430
	Easterly line of, at a point 13.54 ft. northerly along the easterly line from Everson st., northerly line.	41x	455.50
	Westerly line of, at first angle point northerly from Everson st.	41x	456
		41x	458

N New Series of 1906.

‡Ordinance.

**Statutes 1875-76, page 782.

§ Board of Public Works.

¶ Streets do not exist in Military Reservation.

ESTABLISHED GRADES OF THE CITY
ESTABLISHED GRADES—Continued

STREETS	CROSSINGS	Estab- lished by Order No.	GRADE	
Beacon st. (Continued)	Southeasterly line of, at intersection with Everson st., northerly line. . . .	41x	458.27	
	Southeasterly line of, at intersection with Everson st., southerly line. . . .	41x	461.73	
	Southeasterly line of, 21.89 ft. southwesterly along southeasterly line from Everson st., southerly line.	41x	464	
	Northerly line of, at first angle point southwesterly from Everson st. . . .	41x	466	
	Southeasterly line of, at a point 43.33 ft. southwesterly along the south- easterly line from Everson st., southerly line.	41x	464.50	
	Southerly line of, at a point 278.62 ft. southwesterly along the south- erly line from Everson st., southerly line.	41x	473.50	
	Northerly line, at second angle point westerly from Everson st.	41x	476	
	Southerly line of, 315.92 ft. southwesterly along the southerly line from Everson st., southerly line.	163x	474.50	
	Southwesterly line of, at intersection with the westerly line of the Fairmount Tract at southerly termination of Beacon st.	41x	482.40	
	Northeasterly line of, at intersection with the westerly line of the Fair- mount Tract at the southerly termination of Beacon st.	41x	485	
	Beale st.	Market st.	†608	1.25
		Mission st.	†608	1.25
		Howard st.	†608	2
Folsom st.		†608	10	
Harrison st.		539	40	
Bryant st.		†608	Base	
Brannan st.		†608	Base	
Beaver st.		240 ft. W. from Noe st.	1952	156.50
	Castro st.	1008	203.80	
Bellevue st.	Elizabeth S. and E. line.	1478	482	
	64 ft. S. from Elizabeth.	1478	474	
	Twenty-fourth st.	1478	448	
	123 ft. N. from Twenty-fifth st.	1478	487	
	Twenty-fifth st.	1478	473	
	Clipper st.	2387	512	
	Twenty-sixth st., N. W. corner of.	2389	563	
	Twenty-sixth st., N. E. corner of.	2389	566	
	Twenty-sixth st., S. W. corner of.	2389	566	
	Twenty-sixth st., S. E. corner of.	2389	569	
	Army st., N. W. corner of.	2390	621	
	Army st., N. E. corner of.	2390	624	
	Army st., S. W. corner of.	2390	624	
	Army st., S. E. corner of.	2390	627	
	Twenty-seventh st.	1948	673	
	Duncan st.	1948	608	
	Twenty-eighth st.	1948	513	
Valley st.	1948	428		
Twenty-ninth st.	1948	410		
Day st.	1948	400		
Thirtieth st.	1948	335		
Belmont ave.	Edgewood ave.	2279	476	
	At angle of Edgewood and Woodland aves.	2279	446	
	At intersection Woodland ave.	2279	425	
Belvedere st.	Westerly curb line of, 160 ft. northerly from Frederick st.	102x	308.40	
	Easterly curb line of, 160 ft. northerly from Frederick st.	102x	308.70	
	Easterly curb line of, 110 ft. northerly from Frederick st.	102x	309.65	
	250 ft. N. from Frederick st.	2701	306	
	Parnassus ave. intersection.	†1074	323.75	

x Second Series.

†Ordinance;

ESTABLISHED GRADES—Continued

STREETS	CROSSINGS	Established by Order No.	GRADE
Belvedere st. (Continued)	Grattan st. intersection	‡172S	319.90
	Alma ave. intersection	‡172S	346.85
	Rivoli ave. intersection	465N	269.20
	Seventeenth st	7x	412.40
	Carmel st., northerly line	391N	433
	If produced at Carmel st. southerly line	391N	436
Bemis st.	Northerly line of, at Beacon st., easterly line	41x	426
	Southerly line of, at Beacon st., easterly line	41x	428
	Northerly line of, 14.50 ft. easterly along northerly line from Beacon st., easterly line	41x	426
	Southerly line of, at first angle point easterly from Beacon st.	41x	393
	Northerly line of, at first angle point easterly from Beacon st.	41x	392
	Southwesterly line of, 312.30 ft. southeasterly along southwesterly line from Beacon st., easterly line	41x	380
	Northeasterly line of, 340.84 ft. southeasterly along northeasterly line from Beacon st., easterly line	41x	378
	Northeasterly line, 540.71 ft. southeasterly along northeasterly line from Beacon st., easterly line	41x	355.40
	Northeasterly line, 559.91 ft. southeasterly along northeasterly line from Beacon st., easterly line	41x	354.60
	Southwesterly line of, at second angle-point northwesterly from Fairmount st.	41x	357
	Westerly line of, at first angle point northerly from Fairmount st.	41x	351.50
	Easterly curb line, at a point at right angles westerly from the easterly line at intersection with Fairmount st., northerly line	41x	349
	N. E. corner of, at Fairmount st.	2579	347
	S. E. corner of, at Fairmount st.	2579	351
	Westerly line of, at first angle southerly from Fairmount st.	42x	351.50
	Easterly line of, at Miguel st., northeasterly line	42x	351
	Southeasterly line of, at Miguel st., southwesterly line	42x	350.35
	S. E. line of, at a point at right angles southeasterly from the northwesterly line, at point of intersection with Addison st., northerly line	42x	343
	S. E. line of, at a point at right angles southeasterly from the northwesterly line, at point of intersection with Addison st., southerly line	42x	342
	Northwesterly line of, at Addison st. intersection	42x	344
	At a point on the northeasterly line of Mateo st. produced 10 ft. northwesterly from the southeasterly line of Bemis st.	42x	332
	Southeasterly line of, at Mateo st. intersection	42x	331
	Northwesterly line of, at Mateo st., southwesterly line, produced	42x	333
	Northwesterly line of, at Mateo st., northeasterly line, produced	42x	334
	Northwesterly line of, 50 ft. northeasterly from Roanoke st., northeasterly line produced	42x	325.06
	Northwesterly line of, at Roanoke st., northeasterly line, produced	42x	324.28
	Southeasterly line of, at Roanoke st. intersection	42x	322
	Northwesterly line of, at Roanoke st., southwesterly line, produced	42x	323.50
	Southeasterly line of, 35.08 feet northeasterly from Castro st., easterly line	42x	269.50
	Northwesterly line of, at Castro st., easterly line	42x	269.50
	Southeasterly line of, at Castro st., easterly line	42x	266.60
Bennington st.	Eugenia ave.	2705	249
	W. line of, at Cortland ave.	2429	209.50
	E. line of, at Cortland ave.	2429	207.50
	Westerly line of, at Ellert st.	2885	217
	Ellert st., northwesterly corner of	2885	217
	Easterly line of, at Ellert st.	2885	215
	Ellert st., northeasterly corner of	2885	215
	Ellert st., southwesterly corner of	2885	217

‡ Ordinance.

N New Series of 1906.

x Second Series.

ESTABLISHED GRADES OF THE CITY

ESTABLISHED GRADES—Continued

STREETS	CROSSINGS	Estab- lished by Order No.	GRADE	
Bennington st (Continued)	Ellert st., southeasterly corner of	2885	215	
	Westerly line of, at Newman st.	2885	226	
	Newman st., northwesterly corner of	2885	226	
	Easterly line of, at Newman st.	2885	224	
	Newman st., northeasterly corner of	2885	224	
	Newman st., southwesterly corner of	2885	226	
	Newman st., southeasterly corner of	2885	224	
	Westerly line of, at East ave.	2885	222	
	East ave., northwesterly corner of	2885	222	
	Easterly line of, at East ave.	2885	220	
	East ave., northeasterly corner of	2885	220	
	Benton st.	Northerly line of, at Andover ave., westerly line	†1420	140
		Southerly line of, at Andover ave., westerly line	†1420	138
Northerly line of, at Bache st.		†1420	148	
Southerly line of, at Bache st.		†1420	146	
Northerly line of, at Porter st.		†1420	137	
Southerly line of, at Porter st.		†1420	135	
Northerly line of, at Roscoe st.		†1420	124	
Southerly line of, at Roscoe st.	†1420	122		
BERKELEY ST.	SEE TREAT AVE.			
Berkshire st.	Northerly line of, at intersection with the northwesterly line of the Southern Pacific right of way	169x	145.35	
	Southerly line of, at intersection northwesterly line S. P. R. R. right of way	169x	145.85	
	300 ft. easterly from Diamond st.	78x	146	
	Northerly line of, at Diamond st.	2380	166	
	S. line of, at Diamond st.	2380	169	
	Northerly line of, at Fulton ave., easterly line	78x	179	
	Southerly line of, at Fulton ave., easterly line	78x	181	
	Northerly line of, at Fulton ave., westerly line	78x	181	
	Southerly line of, at Fulton ave., westerly line	78x	183	
	Northerly line of, at Lippard ave., easterly line	78x	193	
	Southerly line of, at Lippard ave., easterly line	78x	195	
	Northerly line of, at Lippard ave., westerly line	78x	195	
	Southerly line of, at Lippard ave., westerly line	78x	197	
	Northerly line of, at Clinton ave., easterly line	78x	200	
	Southerly line of, at Clinton ave., easterly line	78x	202	
	Northerly line of, at Clinton ave., westerly line	78x	201	
	Southerly line of, at Clinton st., westerly line	78x	203	
	Northerly line of, at Hamilton ave., easterly line	78x	208	
	Southerly line of, at Hamilton ave., easterly line	78x	210	
	Northerly line of, at Hamilton ave., westerly line	78x	209	
	Southerly line of, at Hamilton ave., westerly line	78x	211	
	Northerly line of, at Burnside ave., easterly line	78x	230	
	Southerly line of, at Burnside ave., easterly line	78x	232	
Northerly line of, at Burnside ave., westerly line	78x	232		
Southerly line of, at Burnside ave., westerly line	78x	234		
Northerly line of, 54 ft. (more or less), westerly from Burnside ave.	93x	236		
Southerly line of, 64 ft. (more or less), westerly from Burnside ave.	93x	238.50		
Berlin st.	Easterly line of, at Silver ave., southerly line	†1649	61.20	
	Westerly line of, at Silver ave., southerly line	†1649	63	
	Silliman st.	†1649	77	
	Felton st.	†1649	75	
	Burrows st.	†1649	71	
	200 ft. northerly from Bacon st.	685x	70	

AND COUNTY OF SAN FRANCISCO
ESTABLISHED GRADES—Continued

STREETS	CROSSINGS	Estab- lished by Order No.	GRADE
Berlin st. (Continued)	Easterly line of, at Bacon st. Westerly line of, at Bacon st. Wayland st. 200 ft. southerly from Wayland st. Woolsey st., northerly line of Woolsey st., southerly line of	685N ‡1649 ‡1649 ‡1649 ‡1649 ‡1649	68 69 59 61 67 69
BERMUDA ST.	SEE TWENTY-FOURTH AVE. SOUTH.		
Bernadotte st. ¶	Sixth ave. South. Biggs st. Mazzini st. Islais st.	1146 1146 1146 1146	Base Base Base Base
BERNAL AVE.	SEE LOOMIS ST.		
BERNAL ST.	SEE SHOTWELL ST.		
Bernal ave.	(Includes former California ave. from Coso ave. easterly and parallel with Precita ave. to Shotwell st., formerly California ave.) Southeasterly corner, at Coso ave. Northerly line of, at Coso ave., easterly line. N. line, opposite S. E. corner, at right angles. S. line, at angle to S. W. N. line, opposite the angular point in S. line at right angles to both courses. Northeasterly line, opposite S. W. corner, at right angles to westerly course. N. E. corner, at angle Shotwell. At angle Shotwell, S. W. corner.	2520 163x 2520 2520 2520 2520 2520 2520 2520	115 109 112 119 116 125 123.50 128
Berry st.	At termination northeasterly from Second st. Second st. Third st. Fourth st. Fifth st. Sixth st. Seventh st.	‡1533 ‡ 608 ‡ 608 ‡ 608 ‡ 608 ‡ 608 1474	Base Base Base Base Base Base 1
Bessie ave.	Northerly line of, 100 ft. westerly from Folsom st. Southerly line of, 100 ft. westerly from Folsom st. Northerly line of, 175 ft. westerly from Folsom st. Southerly line of, 175 ft. westerly from Folsom st. Northerly line of, 205 ft. westerly from Folsom st. Southerly line of, 205 ft. westerly from Folsom st. Northerly line of, 367.05 ft. westerly from Folsom st. Southerly line of, 375.50 ft. westerly from Folsom st.	‡1778 ‡1778 ‡1778 ‡1778 ‡1778 ‡1778 ‡1778 ‡1778	72 74 80.25 82.25 81.75 83.75 100 104
Beulah st.	Cole st., intersection. Shrader st. Stanyan st., intersection.	1391 190x 1209	269.50 263 26°
Biggs st.	Bernadotte st. ¶	1146	Base
	Islais st.	1146	Base
Birch ave.	Northerly line of, at Van Ness ave., westerly line. Southerly line of, Van Ness ave., westerly line. 218 ft. westerly from Van Ness ave. Northerly line of, at Buchanan st., westerly line.	‡1311 ‡1311 ‡1311 ‡ 603	52.25 51.74 54.80 85.30

n New Series of 1906.

¶ Street does not exist

‡ Ordinance.

x Second Series.

ESTABLISHED GRADES OF THE CITY

ESTABLISHED GRADES—Continued

STREETS	CROSSINGS	Estab- lished by Order No.	GRADE
Birch ave..... (Continued)	Southerly line of, at Buchanan st., westerly line.....	‡ 603	85.70
	Southerly line of, 127.43 ft. westerly from Buchanan st.....	‡ 603	90
	Northerly line of, 112.20 ft. westerly from Buchanan st.....	‡ 603	89.50
Bird ave.....	Northerly line of, at Dearborn place, easterly line.....	84x	45
	Southerly line of, at Dearborn place, westerly line.....	84x	45
	At its easterly termination.....	84x	46
BLAINE ST.....	SEE EUGENIA AVE.		
Blake st.....	St. Roses st.....	2263	233
	Point Lobos ave.....	1647	225
	Cemetery fence.....	972	240
Boardman place.....	Midway between Bryant and Brannan sts.....	1218	9
	Southwesterly line of, at the northwesterly curb line of Fargo place.....	35x	7.95
	Southwesterly line of, at the southeasterly curb line of Fargo place.....	35x	8.15
Bond st.....	Northerly line of, at Mission st., easterly line.....	‡1038	21.63
	Southerly line of, at Mission st., easterly line.....	‡1038	21.38
	Southerly line of, 282 ft. easterly from Mission st.....	‡1038	19.40
	Northerly line of, 249 ft. easterly from Mission st.....	‡1038	19.70
	Northerly line of, 290 ft. easterly from Mission st.....	‡1038	19.30
Bonita st.....	230 ft. westerly from Polk st.....	166x	125.50
	At its westerly termination, 289 ft. westerly from Polk.....	166x	124.50
Boston place.....	Northwesterly line of, at First st, northeasterly line.....	594N	61.10
	Southeasterly line of, at First st., northeasterly line.....	594N	62.90
	137.5 ft. northeasterly from First st.....	594N	62
Bosworth st.....	Marsily st.....	91x	141.50
	Cuvier st.....	91x	140.50
	Northerly line of, at Milton st.....	91x	160
	Southerly line of, at Milton st.....	91x	158
	Northerly line of, at Rousseau st.....	91x	167
	Southerly line of, at Rousseau st.....	91x	165
	Northerly line of, at Rotteck st., easterly line.....	91x	163.50
	Southerly line of, at Rotteck st., easterly line.....	91x	161.50
Hourbon st.....	Orleans st. intersection.....	‡1648	10
	Mazzini st. intersection.....	‡1648	10
Bourne st. (a).....	Fifteenth ave. South.....	1340	-1
Bowdoin st.....	Silver ave.....	1709	127
	Silliman st.....	1709	126
	Felton st.....	1709	114
	Burrows st.....	1709	150
	Bacon st.....	1709	137
	Between Bacon and Wayland sts., 100 ft. from Wayland.....	1709	150
	Wayland st.....	1709	145
	Woolsey st.....	1709	108
	Dwight st.....	1709	173
	Olmstead st.....	1709	270
	Mansell st.....	1709	338
	Bowie ave.....	Northwesterly line of, at Eleventh st., northeasterly line.....	‡1127
Southeasterly line of, at Eleventh st., northeasterly line.....		‡1127	21.02

‡ Ordinance.

x Second Series.

N New Series of 1906.

(a) Below base.

ESTABLISHED GRADES—Continued

STREETS	CROSSINGS	Estab- lished by Order No.	GRADE	
Bowie ave. (Continued)	100 ft. northeasterly from Eleventh st.	‡1127	27	
	205 ft. northeasterly from Eleventh st.	‡1127	31.70	
Boyce st.	Produced at Turk st.	1638	326.50	
	St. Roses st.	2263	260	
	175 ft. S. of Point Lobos ave.	2263	219	
	Point Lobos ave.	972	212	
	Cemetery fence.	972	220	
Boylston st.	Westerly line of, at Silver ave., northerly line.	‡126	95.50	
	Easterly line of, at Silver ave., northerly line.	‡126	94.05	
	On a line extended at right angles westerly, from easterly line of, at Hale st., southerly line.	‡126	84	
	On a line extended, at right angles westerly, from easterly line of, at Hale st., northerly line.	‡126	81	
	On a line extended, at right angles westerly, from easterly line of, at Sweeney st., southerly line.	‡126	60	
	On a line extended, at right angles westerly, from easterly line of, at Sweeney st., northerly line.	‡126	57	
	On a line extended, at right angles westerly, from easterly line of, at Gaven st., southerly line.	‡126	36	
	On a line which, if extended at right angles easterly from the westerly line of, will cut the easterly line of Boylston st. produced, from the south, at a point 40.23 ft. northerly from the southerly line of Gaven st.	‡126	34	
	Easterly line of, at Rickard st., northerly line.	‡126	31.57	
	Westerly line of, at a point from which a line drawn at right angles easterly therefrom, will intersect the southeasterly corner of Boylston st. and Islais Creek channel.	‡126	20	
	Easterly line of, at Islais Creek channel, southerly line.	‡126	21	
	Easterly curb line of, at a point on a line extended at right angles westerly from easterly line of, at Islais Creek channel, southerly line.	‡126	21	
	Easterly curb line of, at a point at right angles westerly from the easterly line if produced, at a point 8.27 ft. northerly from the southerly line of Islais Creek channel.	‡126	20	
	Easterly curb line of, at a point from which a line drawn at right angles easterly therefrom, will intersect the easterly line of Boylston st. 2.57 ft. northerly from the northerly line of Rickard ave.	‡126	31.19	
	Bradford st.	Westerly line of, at Esmeralda ave., southerly line.	163x	219.76
		Easterly line of, at Esmeralda ave., southerly line.	163x	217.53
		160 ft. northerly from Mayflower st.	122x	233.60
120 ft. northerly from Mayflower st.		122x	236.80	
80 ft. northerly from Mayflower st.		122x	233.60	
Mayflower st., northerly line of.		122x	221	
Mayflower st., southerly line of.		122x	219	
Westerly line of, at Powhattan st., northerly line.		122x	160	
Easterly line of, at Powhattan st., northerly line.		122x	160	
Westerly line of, at Powhattan st., southerly line.		122x	159	
Easterly line of, at Powhattan st., southerly line.		122x	158	
At a line at right angles easterly from its westerly line, at a point 195 ft. northerly from Cortland ave.		122x	83	
Westerly line of, 30 ft. northerly from Cortland ave.		122x	59	
Northwesterly corner of, at Cortland ave.		189x	57.09	
Northeasterly corner of, at Cortland ave.		189x	50.93	
Westerly line of, at Cortland ave. (southerly line)	2429	51		
Easterly line of, at Cortland ave. (southerly line)	2716	49		
160 ft. N. from Jefferson ave.	2706	145		
120 ft. N. from Jefferson ave.	2706	145		
Jefferson ave., N. W. corner.	2706	133		

‡ Ordinance.

ESTABLISHED GRADES OF THE CITY

ESTABLISHED GRADES—Continued

STREETS	CROSSINGS	Estab- lished by Order No.	GRADE
Bradford st..... (Continued)	Jefferson ave., N. E. corner.....	2706	130
	Jefferson ave., S. W. corner.....	2706	130
	Jefferson ave., S. E. corner.....	2706	127
	Northerly line of, at Union ave.....	72x	29
	Southerly line of, at Union ave.....	72x	26
Brady st.....	Market st.....	3009	42
	Stevenson st. intersection.....	3009	40.25
	Colton st.....	3009	38.50
	West Mission st.....	3009	26
Brannan st.....	Beale st.....	1608	Base
	Fremont st.....	1608	Base
	First st.....	712	2
	Second st.....	714	27
	412.5 W. from Second st.....	758	25.40
	Third st.....	712	12
	206 ft. 3 in. W. from Third st.....	2043	10.50
	412 ft. 6 in. W. from Third st.....	1608	5
	Fourth st.....	1608	Base
	Fifth st.....	1608	Base
	Sixth st.....	1608	Base
	Seventh st.....	1474	6.75
	Eighth st.....	1608	Base
	Midway between Eighth and Ninth sts.....	1544	1
Ninth st.....	****	6	
Potrero ave. and Channel st. (b).....	1543	6.50	
Brazil ave.....	Mission st.....	1129	168
	London st.....	2964	189
	Paris st.....	2964	204
	Lisbon st., westerly line of.....	3022	215
	Lisbon st., easterly line of.....	3022	217
	Madrid st., westerly line of.....	3022	232
	Madrid st., easterly line of.....	3022	234
	Edinburgh st., westerly line of.....	3022	247
	Edinburgh st., easterly line of.....	3022	249
	Naples st., westerly line of.....	3022	262
	Naples st., easterly line of.....	3022	264
	Vienna st., westerly line of.....	3022	277
	Vienna st., easterly line of.....	3022	279
	Athens st., westerly line of.....	3022	290
	Athens st., easterly line of.....	3022	292
	Moscow st., westerly line of.....	3022	307
	Moscow st., easterly line of.....	3022	309
	Munich st., westerly line of.....	3022	322
	Munich st., easterly line of.....	3022	324
	Prague st., westerly line of.....	49x	339
	Prague st., easterly line of.....	49x	341
Northerly line of, at La Grande ave., westerly line of.....	49x	358	
Southerly line of, at La Grande ave., westerly line of.....	49x	356	
Brenham place.....	E. line and W. line, between Clay and Washington sts. (b).....	205
Brewster st.....	Easterly line of, at Isabel st., southerly line.....	122x	149
	Westerly line of, at Montcalm st., southerly line.....	122x	151.50
	Westerly line of, at Macedonia st., northerly line.....	122x	209
	On a line at right angles easterly from the westerly line, at the inter- section with Macedonia st., northerly line.....	122x	209

x Second Series.

† Ordinance.

b At this point Channel street now closed

ESTABLISHED GRADES—Continued

STREETS	CROSSINGS	Estab- lished by Order No.	GRADE
Brewster st.....	Westerly line of, at Macedonia st., southerly line.....	122x	209
(Continued)	On a line at right angles easterly from the westerly line, at the inter- section with Macedonia st., southerly line.....	122x	209
	Westerly line of, at Rutledge ave., northerly line.....	122x	175
	Easterly line of, at Rutledge ave., northerly line.....	122x	171.57
	Westerly line of, at Rutledge ave., southerly line.....	122x	174.38
	Easterly line of, at Rutledge ave., southerly line.....	122x	171
	Westerly line of, at Costa st. intersection.....	122x	139
	Easterly line of, at Costa st. intersection.....	122x	137
	Faith st., northerly line of.....	122x	145
	Faith st., southerly line of.....	122x	147
	Westerly line of, at Joy st. intersection.....	122x	158
	Easterly line of, at Joy st. intersection.....	122x	156
	Westerly line of, at Esmeralda ave., northerly line.....	122x	130
	Easterly line of, at Esmeralda ave., northerly line.....	122x	127
Bright st.....	Palmetto ave., N. line.....	155x	259.50
	Easterly line of, 155 ft. northerly from Palmetto ave.....	†1723	247.30
	Westerly line of, 180 ft. northerly from Palmetto ave.....	†1723	245.90
	Easterly line of, 220 ft. northerly from Palmetto ave.....	†1723	247.30
	Westerly line of, 245 ft. northerly from Palmetto ave.....	†1723	245.90
	287.5 ft. southerly from Stanley st.....	†1723	242.50
	Stanley st.....	155x	238
	Randolph st., S. line.....	155x	290.50
	Randolph st., N. line.....	155x	294
	300 ft. N. of Randolph st.....	155x	329
	Sargent st., S. line.....	155x	373.50
	Sargent st., N. line.....	155x	377
	300 ft. N. of Sargent st.....	155x	430
	Shields st.....	155x	470
	100 ft. N. of Shields st.....	155x	464
	Garfield st., S. line.....	155x	381
	Garfield st., N. line.....	155x	377.50
	300 ft. N. of Garfield st.....	155x	318.50
	400 ft. N. of Garfield st.....	155x	302
	550 ft. N. of Garfield st.....	155x	286
Brighton ave.....	Easterly line of, at Ocean ave.....	2963	282.83
	Northwesterly line of, at Ocean ave.....	2963	281.65
	Southwesterly line of, at Ocean ave.....	2963	282.35
Broad st.....	N. line, 490 ft. E. of Plymouth ave.....	2439	300
	S. line, 490 ft. E. of Plymouth ave.....	2439	297
	N. line of, at Plymouth ave., E. line.....	2439	301
	S. line of, at Plymouth ave., E. line.....	2439	299
	N. line of, at Plymouth ave., W. line.....	2439	301
	S. line of, at Plymouth ave., W. line.....	2439	299
	N. line of, 300 ft. E. of Capitol ave.....	2439	303.50
	S. line of, 300 ft. E. of Capitol ave.....	2439	300.50
	N. line of, at Capitol ave., E. line.....	2439	299.50
	S. line of, at Capitol ave., E. line.....	2439	296.50
	N. line of, at Capitol ave., W. line.....	2439	298.50
	S. line of, at Capitol ave., W. line.....	2439	295.50
	N. line of, 582 ft. E. of Orizaba ave.....	2439	290.50
	S. line, 582 ft. E. of Orizaba ave.....	2439	287.50
	N. line of, at Orizaba ave., E. line.....	2439	270
	S. line of, at Orizaba ave., E. line.....	2439	267
	S. line of, at Orizaba ave., W. line.....	155x	265
	N. line of, at Orizaba ave., W. line.....	155x	268

x Second Series.

† Ordinance.

ESTABLISHED GRADES OF THE CITY

ESTABLISHED GRADES—Continued

STREETS	CROSSINGS	Estab- lished by Order No.	GRADE	
Broadway st.	Davis st.	‡608	Base	
	Front st.	655	3	
	Battery st.	‡608	12	
	Sansome st.	‡608	35	
	Montgomery st.	‡608	70	
	Kearny st.	‡608	60	
	N. line of, at Montgomery ave., E. line.	§	60	
	S. line of, at Montgomery ave., E. line.	**	57.50	
	Montgomery ave., center line.	§	60	
	S. line of, at Montgomery ave., W. line.	**	59	
	N. line of, at Dupont st., W. line.	**	61.75	
	Dupont st.	‡608	60	
	Stockton st.	‡608	84	
	Powell st.	‡608	110	
	Mason st.	‡608	132	
	Taylor st.	‡608	220	
	237 ft. 6 in. W. of Taylor st.	‡608	293	
	Jones st.	‡608	297	
	Leavenworth st.	‡608	230	
	Hyde st.	‡608	190	
	Larkin st.	‡608	155	
	Polk st.	684	140	
	192 ft. W. from Polk st.	****	141	
	Van Ness ave.	684	140	
	Franklin st.	684	154	
	Gough st.	684	158	
	Octavia st.	684	174	
	Laguna st.	684	184	
	Buchanan st.	684	220	
	Webster st.	684	246	
	Fillmore st.	684	236	
	Steiner st.	2142	174	
	Pierce st.	684	170	
	Scott st.	960	240	
	Devisadero st.	684	320	
	Broderick st.	972	294	
	Baker st.	972	314	
	Lyon st.	2043	326	
	Broderick st.	Waller st.	972	280
		Haight st.	972	241
		Page st.	972	230
		Oak st.	1053	194
		Fell st.	1053	187
Hayes st.		972	196	
Grove st.		972	200	
Fulton st.		972	196	
McAllister st.		972	234	
Midway between Golden Gate ave. and McAllister st.		1572	244	
Golden Gate ave.		972	242	
Turk st.		972	228	
W. side, 137 ft. 6 in. S. from Eddy.		1780	244	
E. side, 137 ft. 6 in. S. from Eddy.		1780	241	
Eddy st., S. E. corner.		1780	225	
Eddy st., S. W. corner.		1780	228	
Eddy st., N. E. corner.		1780	225	
Eddy st., N. W. corner.		1780	228	
137 ft. 6 in. N. from Eddy st.		1780	220	
Ellis st.		972	205	

ESTABLISHED GRADES—Continued

STREETS	CROSSINGS	Estab- lished by Order No.	GRADE
Broderick st. (Continued)	O'Farrell st.	972	180
	W. line of, at Geary st.	2794	163
	Geary st.	955	162
	W. line of, at Post.	2766	144
	East line of, at Post st.	****	143
	Sutter st.	955	141
	Bush st.	955	157
	Pine st.	1311	160
	California st.	955	170
	Sacramento st.	955	184
	Clay st.	955	214
	Washington st.	955	243
	Jackson st.	955	272
	Pacific ave.	955	330
	Broadway st.	972	294
	Vallejo st.	1942	198
	Green st.	1942	150
	Union st., southerly line of	165N	130
	Easterly line of, 15 ft. northerly from southerly line of Union st.	165N	130.60
	Easterly line of, 15 ft. southerly from northerly line of Union st.	165N	130.60
	Union st., northerly line of	165N	130
	Filbert st.	1942	104
	Greenwich st.	1161	60
	Lombard st.	3084	22
	Chestnut st.	2644	16
	Francisco st.	2644	7
	Bay st.	2644	6
	North Point st.	2644	5
	Beach st.	2644	4
	Jefferson st.	2644	3
Tonquin st.	2644	2	
Lewis st.	972	1	
Bronte st.	W. line of, at Cortland ave.	2716	70.50
	E. line of, at Cortland ave.	2716	68.50
	80 ft. N. from Jefferson ave.	2706	163
	Jefferson ave., N. line of.	2706	163
	Jefferson ave., S. line of.	2706	160
	200 ft. southerly from Jefferson ave.	72x	116
	Union ave., northerly line of.	72x	46
	Union ave., southerly line of.	72x	43
	187½ ft. southerly from Union ave.	72x	18
	Westerly line of, at Old Hickory st., northerly line.	72x	11
	Easterly line of, at Old Hickory st., northerly line.	72x	11
	Westerly line of, at Old Hickory st., southerly line.	72x	11
	Westerly line of, at Crescent ave.	2415	8
Brook st.	N. line of, at Mission st.	2325	131
	S. line of, at Mission st.	2325	136
	Dolores st.	2394	139
Brunswick st.	Oliver st.	54x	328
	Southeasterly line of, 227.75 ft. southwesterly from Oliver st.	54x	330.92
	Northwesterly line of, 370.02 ft. southwesterly from Oliver st.	54x	332.75
Bryant st.	Spear st.	‡608	Base.
	Main st.	1324	1
	Beale st.	‡608	Base
	Fremont st.	‡608	20

ESTABLISHED GRADES OF THE CITY.

ESTABLISHED GRADES—Continued

STREETS	CROSSINGS	Estab- lished by Order No.	GRADE	
Bryant st (Continued)	First st	‡608	30	
	275 ft. W. from First st	‡608	52	
	Second st	‡608	45	
	Between Second and Third sts., 550 ft. W. of Second st	‡608	12	
	Third st	‡608	6	
	Fourth st	‡608	2	
	Fifth st	‡608	Base	
	Sixth st	‡608	Base	
	Seventh st	1032	9	
	Midway between Seventh and Eighth sts	1032	11	
	Eighth st	563	9	
	Ninth st	‡608	5	
	Tenth st	684	9	
	Eleventh st	1363	8	
	Division st	2680	9	
	Alameda st	‡2850	22	
	Fifteenth st	‡2850	38	
	Westerly line of, at Sixteenth st	2711	53.50	
	At Sixteenth st., 15 ft. westerly from easterly line of Bryant st	2711	53.50	
	Easterly line of, at Sixteenth st., northerly line	2711	53.50	
	Easterly line of, 15 ft. southerly from Sixteenth st., northerly line	485N	54.25	
	Easterly line of, 15 ft. northerly from Sixteenth st., southerly line	485N	54.25	
	Easterly line of, at Sixteenth st., southerly line	2711	53.50	
	Seventeenth st	‡2850	50	
	Mariposa st	‡2850	36	
	Eighteenth st	‡2850	23	
	Nineteenth st	‡2850	26	
	E. line of, at Twentieth st	1452	23.60	
	Thence 40 ft. to remainder of crossing	1452	22	
	Twenty-first st	2090	26	
	Twenty-second st	1999	34	
	Twenty-third st	1999	44	
	Twenty-fourth st	1999	40	
	Twenty-fifth st	1999	37	
	Twenty-sixth st	1999	32	
	Army st	2298	23	
	Easterly line of, at Precita ave., northerly line	3092	24.50	
	Westerly line of, at Precita ave., northerly line	3092	26.50	
	Buchanan st	W. line of, at Market st., N. W. line	1924	107.50
		E. line of, at Market st., N. W. line	1924	106
		Duboce ave., N. E. corner of	2714	106
		Duboce ave., N. W. corner of	2714	107.50
Hermann st		684	148	
Waller st		684	146	
Haight st		684	170	
Page st		684	155	
Oak st		684	130	
Fell st		684	108	
Hayes st		684	92	
Grove st		684	87	
Fulton st		684	84	
McAllister st		684	81	
Golden Gate ave		891	87	
Turk st		684	90	
Eddy st		**	104	
Ellis st		**	112	
O'Farrell st		684	125	
Geary st		1247	132	

‡Ordinance.

‡Resolution.

N New Series of 1906.

**Statutes 1875-76, page 753.

ESTABLISHED GRADES—Continued

STREETS	CROSSINGS	Estab- lished by Order No.	GRADE
Buchanan st. (Continued)	Post st.	1279	143
	Sutter st.	1050	152
	Bush st.	684	172
	Pine st.	684	210
	California st.	684	250
	Sacramento st.	684	273
	Clay st.	684	285
	West line of, at Washington	2148	270.50
	Washington st.	2035	272
	Jackson st.	873	268
	Pacific ave.	684	250
	Broadway st.	684	220
	Vallejo st.	684	160
	Green st.	684	100
	Union st.	684	60
	Filbert st.	684	44
	Greenwich st.	684	36
	Lombard st.	684	33
	Chestnut st.	2634	28
	Bay st.	684	15
	North Point st.	684	12
	Beach st.	684	9
	Jefferson st.	2644	2
	Tonquin st.	2644	1
	Lewis st.	2644	Base
Buena Vista ave.	Beginning at the intersection of the southerly line of Haight st. with the center line of Baker st. produced, thence S. 67 deg. 59 min. E. 60 ft.		
	On W. curb line.	2671	272
	On center line.	2671	271
	On E. curb line.	2671	270
	S. 67 deg. 59 min. E. 100 ft.		
	S. 68 deg. 31 min. E. 100 ft.		
	S. 52 deg. 21 min. E. 76.43 ft.	2671	311
	S. 24 deg. 16 min. E. 124.73 ft.		
	S. 38 deg. 54 min. E. 100 ft.		
	S. 46 deg. 41 min. E. 100 ft.		
	S. 36 deg. 41 min. E. 270.50 ft.	2671	356
	S. 30 deg. 44 min. W. 300.62 ft.	2671	374.50
	S. 59 deg. 8 min. W. 447.80 ft.	2671	409.50
	S. 24 deg. 57 min. W. 343.80 ft.	2671	434
	S. 46 deg. 28 min. W. 550.46 ft., being the second angle southeasterly from Congress st.	2671	455
	On a line at right angles northeasterly to the southwesterly line of, at its intersection with the southeasterly line of Congress st.	11221	462
	Southwesterly line of, at the northwesterly line of Congress st.	11221	463
	At the first angle northwesterly from Congress st., said angle being about 10 ft. northwesterly from Congress st.	11221	463
	At the third angle northwesterly from Congress st.	11221	445
	At the fourth angle northwesterly from Congress st.	11221	428
	N. 23 deg. 5 min. W. 130 ft.	2671	415
	N. 10 deg. 15 min. W. 189.80 ft.	2671	395
	Northwesterly line of, at the northerly line of Frederick st.	58N	393
	Southeasterly line of, at a point cut by a line passing through the intersection of the northwesterly line of Buena Vista ave. and the northerly line of Frederick st., and being at right angles to the said northwesterly line of Buena Vista ave.	58N	394.70
	Southeasterly line of, at the first angle northeasterly from Frederick st.	58N	346

‡Ordinance.

N New Series of 1906.

ESTABLISHED GRADES OF THE CITY

ESTABLISHED GRADES—Continued

STREETS	CROSSINGS	Estab- lished by Order No.	GRADE
Buena Vista ave. (Continued)	Northwesterly line of, at a point distant thereon 488 ft. northeasterly from Frederick st.	58N	346
	At a point 19 ft. southeasterly at right angles from the northwesterly line of, and 533 ft. northeasterly from Frederick st.	58N	344
	Northwesterly line of, at the easterly line of Central ave.	58N	340.50
	Southeasterly line of, at a point cut by a line passing through the intersection of the northwesterly line of Buena Vista ave. and the easterly line of central ave., and being at right angles to said northwesterly line of Buena vista ave.	58N	342
	Northwesterly line of, at the southerly line of Waller st.	58N	325
	At a point 19 ft. southeasterly from and on a line passing through the intersection of the southerly line of Waller st. and the northwesterly line of Buena Vista ave., and being at right angles to said northwesterly line of Buena Vista ave.	58N	325
	Southeasterly line of, at a point cut by a line passing through the intersection of the southerly line of Waller st. and the northwesterly line of Buena Vista ave., and being at right angles to the said northwesterly line of Buena Vista ave.	58N	327
	At a point 15 ft. northerly from and on a line passing through the intersection of the southerly line of Waller st. and the northwesterly line of Buena Vista ave., and being at right angles to said southerly line of Waller st.	58N	316
	At intersection of southwesterly line of, with the northerly line of Waller st.	2791	305
	On northeasterly line of, 353 ft. southerly from Haight st.	2791	315
	On easterly line 233.75 ft. southerly from Haight st.	2791	303
	At S. E. corner of Haight st.	2791	265.50
	At S. W. corner of Haight st.	2791	264.34
	On the southeasterly line of, at intersection South Broderick st., easterly line.	2740	360.49
	On the southeasterly line, at intersection South Broderick st., westerly line.	2740	366.15
	Southeasterly line of, at intersection with the northerly curb line of Duboce ave., at a point 4.78 ft. westerly along said curb line from a point at right angles southerly from the northerly line of Duboce ave.	190x	355.98
Buena Vista st.	S. W. corner of Coso ave.	2520	216
	S. E. corner of Coso ave.	2520	218
	N. W. corner of Eugenia ave.	2682	244
	N. E. corner of Eugenia ave.	2682	244
	S. W. corner of Eugenia ave.	2682	244
	S. E. corner of Eugenia ave.	2682	244
	Eugenia ave., S. line of (c)	2547	242
	264 ft. N. from Cortland ave.	2547	230
	E. line of, at Cortland ave.	2323	229
Burnside ave.	Easterly line of, at Berkshire st., northerly line.	78x	230
	Westerly line of, at Berkshire st., northerly line.	78x	232
	Easterly line of, at Berkshire st., southerly line.	78x	232
	Westerly line of, at Berkshire st., southerly line.	78x	234
Burrows st.	San Bruno ave.	‡1649	57.50
	Girard st.	‡1649	63
	Berlin st.	‡1649	71
	Goettingen st.	‡1649	79.50
	Somerset st.	‡1649	88.50
	Holyoke st., easterly line.	‡1649	106
	Holyoke st., westerly line.	‡1649	108
	20 ft. easterly from Hamilton st.	‡1649	154.75

N New Series of 1906.

x Second Series.

‡Ordinance.

c Note—There are two (2) grades given for the S. line of Eugenia ave, at Buena Vista st. The improvements have all been made to grade of Order No. 2547.

AND COUNTY OF SAN FRANCISCO
ESTABLISHED GRADES—Continued

STREETS	CROSSINGS	Estab- lished by Order No.	GRADE
Burrows st. (Continued)	N. line of, at Hamilton st.	2440	156
	S. line of, at Hamilton st.	2440	159
	Bowdoin st.	1709	150
	Dartmouth st. (closed at W. line)	1709	152
	College st. †	1709	161
	University st.	1709	173
Burritt st.	137 ft. 6 in. S. from Bush st.	999	109.40
Bush st.	Battery st.	‡608	5
	Sansome st.	‡608	13
	Montgomery st.	‡608	20
	Kearny st.	‡608	39
	N. line of, at Dupont st.	‡608	65
	(S. line of), at Grant ave., E. line.	‡608	65
	S. line, Grant ave., W. line, building line	1307	67.27
	S. line, Grant ave., W. line, curb line	1307	66.52
	S. line, Grant ave., W. line, gutter line	1307	65.77
	275 ft. E. of Stockton st., to conform to Bush st. and Grant ave. building line.	1307
	Stockton st.	‡608	110
	Powell st.	‡608	135
	Mason st.	‡608	156
	Taylor st.	‡608	171
	Jones st.	‡608	191
	Leavenworth st.	‡608	210
	Hyde st.	‡608	195
	Larkin st. E. line.	‡608	154
	Larkin st. W. line.	****	153.50
	Polk st.	684	145
	Van Ness ave.	684	170
	Franklin st.	684	191
	Gough st.	684	220
	Octavia st.	684	220
	Laguna st.	684	191
	Buchanan st.	684	172
	Webster st.	684	168
	Fillmore st.	684	148
	Steiner st.	1219	134
	Pierce st.	684	133
	Scott st.	684	137
	Devisadero st.	684	141
	Broderick st.	955	157
	Baker st.	955	175
	Lyon st.	955	202
	Presidio ave.	998	238
N. line produced at Presidio ave., W. curb line	2488	240.20	
S. line produced at Presidio ave., W. curb line	2488	240	
Byxbee st.	Randolph st., N. E. corner	155x	230.45
	W. line of, at intersection Worcester ave., northeasterly line	155x	229.84
	W. line of, at Worcester ave.	155x	229.84
	E. line of, 300 ft. S. of Sargent st.	155x	242.50
	W. line of, 300 ft. S. of Sargent st.	155x	239.50
	Sargent st., S. E. corner	155x	276.50
	Sargent st., S. W. corner	155x	273
	Sargent st., N. E. corner	155x	280
	Sargent st., N. W. corner	155x	276.50
	E. line of, 300 ft. N. of Sargent st.	155x	310

† Closed by Orders Nos. 1759 and 1781

‡ Ordinance.

x Second Series.

ESTABLISHED GRADES OF THE CITY

ESTABLISHED GRADES—Continued

STREETS	CROSSINGS	Estab- lished by Order No.	GRADE
Byxbee st..... (Continued)	W. line of, 300 ft. N. of Sargent st.....	155x	307
	E. line of, at Shields st.....	155x	319
	W. line of, at Shields st.....	155x	315.50
	E. line of, 300 ft. N. of Shields st.....	155x	296
	W. line of, 300 ft. N. of Shields st.....	155x	293
	Garfield st., S. E. corner.....	155x	266
	Garfield st., S. W. corner.....	155x	263
	Garfield st., N. E. corner.....	155x	263
	Garfield st., N. W. corner.....	155x	260
	E. line of, 300 ft. N. of Garfield st.....	155x	240
	W. line of, 300 ft. N. of Garfield st.....	155x	237
	E. line of, 550 ft. N. of Garfield st.....	155x	233
	W. line of, 550 ft. N. of Garfield st.....	155x	231
	C st.....	First ave.....	972
Second ave.....		2994	208
Third ave.....		2994	207
Fourth ave.....		972	206
Fifth ave.....		972	206
Sixth ave.....		972	214
Seventh ave.....		2196	213
Eighth ave.....		2196	221
Ninth ave.....		2196	220
Tenth ave.....		1552	218
Eleventh ave.....		2891	216
Twelfth ave.....		2891	214
Thirteenth ave.....		1552	212
Fourteenth ave.....		1552	211
Fifteenth ave.....		1552	216
Sixteenth ave.....		‡1734	190.50
Seventeenth ave.....		‡1734	183
Eighteenth ave.....		‡1734	181
Nineteenth ave.....		‡1734	187
Twentieth ave.....		‡1734	179
Twenty-first ave.....		2069	155
Twenty-second ave.....		2069	145
Twenty-third ave.....		2097	140
Twenty-fourth ave.....		2097	141.50
Twenty-fifth ave.....		2097	143
Twenty-sixth ave.....		2097	150
Twenty-seventh ave.....		2097	155
Twenty-eighth ave.....		2097	157
Twenty-ninth ave.....		2114	170
Thirtieth ave.....		2114	163
Thirty-first ave.....		2114	156
Thirty-second ave.....		2114	155
Thirty-third ave.....		472N	153
Thirty-fourth ave.....		2816	150
Thirty-fifth ave.....		2816	142
Thirty-sixth ave.....		251N	136
Thirty-seventh ave.....		251N	135
Thirty-eighth ave.....		251N	134
Thirty-ninth ave.....		2816	121
Fortieth ave.....		2816	119
Forty-first ave., easterly line of.....		‡1734	114
Forty-first ave., westerly line of.....		‡1734	112
Forty-second ave., easterly line of.....		2816	88
Forty-second ave., westerly line of.....	‡1734	86	
Forty-third ave.....	‡1734	65	

AND COUNTY OF SAN FRANCISCO
ESTABLISHED GRADES—Continued

STREETS	CROSSINGS	Estab- lished by Order No	GRADE	
C st (Continued)	Forty-fourth ave.....	2816	64	
	Forty-fifth ave.....	2816	65	
	Forty-sixth ave.....	2816	47	
	Forty-seventh ave.....	2816	33	
	Forty-eighth ave.....	2816	28	
	Forty-ninth ave.....	2816	19	
C st. South	Fifth ave. South.....	*	12	
	Sixth ave. South.....	*	15	
	Seventh ave. South.....	*	18	
	Eighth ave. South.....	*	21	
	Ninth ave. South.....	*	24	
	Tenth ave. South.....	*	24	
	Eleventh ave. South.....	*	21	
	Twelfth ave. South.....	*	18	
	Thirteenth ave. South.....	*	15	
	Fourteenth ave. South.....	*	12	
	Fifteenth ave. South.....	*	9	
	Sixteenth ave. South.....	*	7	
	Seventeenth ave. South.....	*	6	
Cabot st.....	Northerly line of, at Franconia ave., westerly line.....	122x	214	
	Southerly line of, at Franconia ave., westerly line.....	122x	212	
	Northerly line of, 14.11 feet easterly from Peralta ave.....	122x	223.50	
	Northerly line of, at Peralta ave., easterly line.....	122x	220.85	
	Southerly line of, at Peralta ave., easterly line.....	122x	225.47	
Caine ave.....	W. line of, at intersection with southerly boundary of Columbia Heights Tract, 674 ft. S. of Lake View ave.....	165x	364	
	E. line of, at intersection with southerly boundary of Columbia Heights Tract, 668.41 ft. S. of Lake View ave.....	165x	361	
	W. line of, at a point 575 ft. S. of Lake View ave.....	165x	361.50	
	E. line of, at a point 575 ft. S. of Lake View ave.....	165x	358.50	
	W. line of, at a point 400 ft. S. of Lake View ave.....	165x	344.50	
	E. line of, at a point 400 ft. S. of Lake View ave.....	165x	341.50	
	W. line of, at a point 200 ft. S. of Lake View ave.....	165x	328.50	
	E. line of, at a point 200 ft. S. of Lake View ave.....	165x	325.50	
	W. line of, at Lake View ave.....	165x	316.50	
	E. line of, at Lake View ave.....	165x	313	
	W. line of, 250 ft. N. of Lake View ave.....	165x	317.50	
	E. line of, 250 ft. N. of Lake View ave.....	165x	314.50	
	W. line of, 400 ft. N. of Lake View ave.....	165x	320	
	E. line of, 400 ft. N. of Lake View ave.....	165x	317	
	W. line of, 560 ft. N. of Lake View ave.....	165x	337	
	E. line of, 560 ft. N. of Lake View ave.....	165x	334	
	W. line of, at Ridge Lane, S. line.....	165x	339	
	E. line of, at Ridge Lane, S. line.....	165x	335	
	Calaveras st.....	Idaho and Water Front sts.....	1579	Base
		Dakota st.....	1579	Base
Wyoming st.....		1579	0.25	
Ohio st.....		1579	0.50	
Virginia st.....		1579	0.75	
New York st.....		1579	0.50	
Massachusetts st.....		1579	0.25	
Delaware st.....		1579	0.50	
Maryland st.....		1579	0.25	
Louisiana st.....		1579	Base	
Georgia st.....		1579	Base	

* Statutes 1869-70, page 782.

ESTABLISHED GRADES OF THE CITY
ESTABLISHED GRADES—Continued

STREETS	CROSSINGS	Estab- lished by Order No.	GRADE
Caledonia alley.....	160 ft. southerly from Fifteenth st.....	3103	32
California ave.....	At a point on E. line produced, 30 ft. N. of S. line of Coso ave.....	2520	103
	S. E. corner of Coso ave.....	2520	103
	S. W. corner of Coso ave.....	2520	100
	W. line of, at Powell ave.....	2379	97
	E. line, opposite center line of Powell ave.....	2379	99
	W. line, at Fair ave.....	2379	104
	E. line, opposite center line of Fair ave.....	2379	106
	W. line, 120 ft. N. of Esmeralda ave.....	2578	147
	E. line, 120 ft. N. of Esmeralda ave.....	2578	151
	W. line of, 60 ft. N. of Esmeralda ave.....	2578	147
	E. line, 60 ft. N. of Esmeralda ave.....	2578	151
	N. W. corner Esmeralda ave.....	2578	140
	N. E. corner Esmeralda ave.....	2578	142
	S. E. corner Esmeralda ave.....	2578	138
	At intersection of Esmeralda ave. (S. W. corner).....	1906	136
	400 ft. N. of Virginia ave.....	1906	125
	Virginia ave.....	1906	119
	W. line, at Godeus st.....	2345	123
	E. line of, on the line of Godeus st. produced.....	2411	126
	W. line, at Heyman ave., N. line.....	2411	129
	E. line, at Heyman ave., N. line.....	2411	131
	W. line, at Heyman ave., S. line.....	2411	130
	E. line, at Heyman ave., S. line.....	2411	132
	W. line, at Eugenia ave.....	2366	148
	E. line, at Eugenia ave.....	2366	151
	W. line of, at Lizzie st.....	2878	156
	E. line of, at Lizzie st.....	2878	159
	W. line of, 125 ft. N. of Cortland ave.....	2878	147.50
	E. line, 125 ft. N. of Cortland ave.....	2878	151
	E. line of, at Cortland ave.....	2323	149
California st.....	Drumm st.....	1608	Base
	Davis st.....	1608	Base
	Front st.....	1608	1.50
	Battery st.....	1608	3.16
	Sansome st.....	1608	5
	Montgomery st.....	1608	7.50
	137 ft. 6 in. W. of Montgomery st.....	1608	15
	Kearny st., easterly line of.....	1608	35
	Southerly line of, 18 ft. westerly from the easterly line of Kearny st.....	231N	35.25
	Northerly line of, 18 ft. westerly from the easterly line of Kearny st.....	231N	35.50
	On a line 18 ft. easterly from and parallel with the westerly line of Kearny st.....	231N	36.50
	Kearny st., westerly line of.....	231N	37.50
	100 ft. westerly from Kearny st.....	231N	51
	Dupont st.....	1608	86
	Stockton st.....	1608	161
	Powell st.....	1608	228
	Mason st.....	1608	275
	Taylor st.....	1608	278
	Jones st.....	1608	300
	Leavenworth st.....	1608	260
	Hyde st.....	1608	210
	Larkin st.....	1608	180
	Polk st.....	684	160
	Van Ness ave.....	684	180
	Franklin st.....	684	220

ESTABLISHED GRADES—Continued

STREETS	CROSSINGS	Estab- lished by Order No.	GRADE
California st. (Continued)	Gough st.	684	270
	Octavia st.	684	280
	Laguna st.	684	260
	Buchanan st.	684	250
	Webster st.	684	210
	Fillmore st.	684	164
	Steiner st.	1219	156
	Pierce st.	684	154
	Scott st.	684	158
	Devisadero st.	684	162
	Broderick st.	955	170
	Baker st.	1311	190
	Lyon st.	1088	217
	Presidio ave.	955	244
	Walnut st.	972	260
	Laurel st.	1353	264
	Locust st.	1353	254
	Spruce st.	1353	238
	Southerly line of, at intersection Parker ave., E. side.	2824	227.06
	Southerly line of, at intersection Parker ave., W. side.	2824	225.16
	Maple st.	1353	225
	Southerly line of, at intersection Commonwealth ave., E. side.	2824	220.52
	Southerly line of, at intersection Commonwealth ave., W. side.	2824	218.38
	Cherry st.	1353	214
	Southerly line of, at intersection Jordan ave., E. side of.	2824	213
	Southerly line of, at intersection Jordan ave., W. side of.	2824	211
	Southerly line of, at intersection Palm ave., E. side of.	2824	202.86
	Southerly line of, at intersection Palm ave., W. side of.	2824	200.14
	First ave., E. line of.	2532	192
	First ave., W. line of.	972	190
	Second ave.	1792	184
	Third ave.	1792	178
	Fourth ave.	1792	172
	Fifth ave.	1792	166
	Sixth ave.	1792	164
	Seventh ave.	2340	163
	Eighth ave.	2340	162
	Ninth ave.	2039	161
	Tenth ave.	2039	153
	Eleventh ave.	2164	145
	Twelfth ave.	2164	137
	Thirteenth ave.	2164	135
	Fourteenth ave.	1552	133
	Fifteenth ave.	1552	128
	Sixteenth ave.	1552	125
	Seventeenth ave.	2375	122
	Eighteenth ave.	172 ^N	120
	Nineteenth ave.	2375	122
	Twentieth ave.	1640	122
	Twenty-first ave.	1640	121
	Twenty-second ave.	1640	120
	Twenty-third ave.	1640	118
	Twenty-fourth ave.	1640	125
	Twenty-fifth ave.	2500	126
	Twenty-sixth ave.	2500	130
	Twenty-seventh ave.	2500	138
	Twenty-eighth ave.	‡1084	140
	Twenty-ninth ave.	‡1084	151
	Thirtieth ave.	‡1084	164

ESTABLISHED GRADES OF THE CITY

ESTABLISHED GRADES—Continued

STREETS	CROSSINGS	Estab- lished by Order No.	GRADE
California st. Continued)	Thirty-first ave.	‡1084	177
	Thirty-second ave.	‡1084	189
	Thirty-third ave., E. line of	2500	193
California st. South ...	First ave.	972	182
	Second ave.	972	180
	Third ave.	1792	174
	Fourth ave.	1792	170
	Fifth ave.	1792	166
	Sixth ave.	1792	164
Capitol ave.	Northeasterly corner of, at Ocean ave.	2963	252.61
	Northwesterly corner of, at Ocean ave.	2963	251.98
	Southwesterly corner of, at Ocean ave.	2963	252.58
	Southeasterly corner of, at Ocean ave.	2963	253.21
	De Montfort ave.	163x	263
	Holloway ave.	3023	288
	Grafton ave., northerly line of.	3023	327
	Grafton ave., southerly line of.	3023	330
	Lake View ave., northerly line of.	3023	402
	Lake View ave., southerly line of.	3023	405
	102 ft. southerly from Lake View ave.	3023	415
	Thrift st., northerly line of.	3023	404
	Thrift st., southerly line of.	3023	401
	Montana st., northerly line of.	3023	371
	Montana st., southerly line of.	3023	368
	Minerva st., N. line of.	2606	339
	Minerva st., S. line of.	2606	337
	Lobos st., N. W. corner of.	2606	323
	Lobos st., N. E. corner of.	2606	325
	Lobos st., S. W. corner of.	2606	321
	Lobos st., S. E. corner of.	2606	323
	Farallones st., N. line of.	2606	313
	Farallones st., S. line of.	2606	312
	E. line of, at Broad st., N. line.	2439	299.50
	W. line of, at Broad st., N. line.	2439	298.50
	E. line of, at Broad st., S. line.	2439	296.50
	W. line of, at Broad st., S. line.	2439	295.50
	Sadowa st.	2631	291
Sagamore st.	2631	293	
Palmetto ave.	2631	294	
Capp st.	170 ft. S. of Sixteenth st.	2372	19.75
	216 ft. 6 in. N. of Seventeenth st.	2372	20
	Nineteenth st.	822	36
	Twentieth st.	822	49
	Twenty-first st.	822	52
	Twenty-second st.	972	54
	Twenty-third st.	972	56
	Twenty-fourth st.	972	58
	Twenty-fifth st.	972	60
	Twenty-sixth st.	972	53
Carl st.	Clayton st. westerly line of.	1220	325
	246 ft. 10½ in. W. of W. line of Clayton st.	2334	300
	308 ft. 9 in. easterly from E. line of Cole st.	2334	300
	Cole st.	1087	290
	Midway between Stanyan and Cole sts.	2076	312
Stanyan st.	1391	300	

‡ Ordinance.

x Second Series.

ESTABLISHED GRADES—Continued

STREETS	CROSSINGS	Estab- lished by Order No.	GRADE
Carl st. (Continued)	Willard st. 275 ft. westerly from Willard st. Northerly line of, at intersection of easterly line of First ave. Southerly line of, at intersection of easterly line of First ave.	1274 2279 462N 675N	314 319 309.40 313.50
Carlos place.	107 ft. 6 in southerly from O'Farrell st. 137 ft. 6 in. southerly from O'Farrell st.	2967 2967	46.40 45.60
Carmel st.	Southerly line of, at Clarendon ave., northwesterly line. At a point on the northwesterly line of Clarendon ave. 17.06 ft. south- westerly from Carmel st., northerly line. At a point 15 ft. northerly from and at right angles to the southerly line of, at its intersection with Clarendon ave., northwesterly line. . At a point 49 ft. northerly from and at right angles to the southerly line of, at its intersection with Clarendon Ave., northwesterly line. . Northerly line of, at Belvedere st. Southerly line of, at Belvedere st. Northerly line of, at Cole st. Southerly line of, at Cole st. Northerly line of, at Shrader st. Southerly line of, at Shrader st.	391N 391N 391N 391N 391N 391N 391N 391N 391N 391N	471 467.20 470.15 468.25 433 436 395 398 417.20 420.70
Carmelita st.	Westerly line of, at Waller st., southerly line. Easterly line of, at Waller st., southerly line. Westerly line of, 281.79 ft. southerly from Waller st. Easterly line of, 288.18 ft. southerly from Waller st.	11374 11374 11374 11374	151.60 147.90 160.15 160.39
Carolina st.	Westerly line of, at Eighth st., southwesterly line. Easterly line of, at Eighth st., southwesterly line. Fifteenth st. Sixteenth st. Seventeenth st. 98.80 ft. northerly from Mariposa st. Easterly line of, at Mariposa st., northerly line. Westerly line of, at Mariposa st., northerly line. Easterly line of, at Mariposa st., southerly line. Westerly line of, at Mariposa st., southerly line. 85.40 ft. southerly from Mariposa st. Eighteenth st. Nineteenth st. Twentieth st. 142 ft. northerly from Twenty-second st. Twenty-second st. 135.4 ft. northerly from Twenty-third st. Westerly line of, at Twenty-third st. Easterly line of, at Twenty-third st. Westerly line of, 80 ft. southerly from Twenty-third st. Easterly line of, 80 ft. southerly from Twenty-third st. Westerly line of, 160 ft. southerly from Twenty-third st. Easterly line of, 160 ft. southerly from Twenty-third st. 400 ft. southerly from Twenty-third st. 460 ft. southerly from Twenty-third st. Twenty-fifth st. Westerly line of, at Army st. Easterly line of, at Army st. Marin st. (if produced) Tulare st. (if produced)	92x 92x 92x 2426 2425 532N 532N 532N 532N 532N 532N 972 972 1934 1936 972 1602 1602 972 1602 1602 1602 1602 972 972 972 2573 2573 972 972	3.70 3.70 3.70 6.50 10 14.10 15 14.60 15.40 15 15.90 34 74 160 285 300 210.57 190 194 192.23 196 198.89 202 230 230 180 24 27 6 Base
Carver st.	Westerly line of, at Esmeralda ave., southerly line.	163x	222.60

ESTABLISHED GRADES OF THE CITY
ESTABLISHED GRADES—Continued

STREETS	CROSSINGS	Estab- lished by Order No.	GRADE
Carver st. (Continued)	Easterly line of, at Esmeralda ave., southerly line	163x	222.19
	100 ft. northerly from Mayflower st.	122x	249.65
	70 ft. northerly from Mayflower st.	122x	253.02
	40 ft. northerly from Mayflower st.	122x	250.43
	Westerly line of, at Mayflower st.	122x	244
	Easterly line of, at Mayflower st.	122x	242
	Powhattan st., northerly line of	2703	168
	Powhattan st., northerly line of	122x	168
	Powhattan st., southerly line of	2703	165
	Caselli ave. (5)	Center line of, at Douglass st., W. line	2344
Center line of, at Clover alley, E. line, 600 ft. W. of Douglass st.		2344	225
Center line of, at Danver st., N. line		2344	255
Center line of, at Danver st., S. line		2344	259
Center line and Moss alley, N. line		2344	289
Center line and Moss alley, S. line		2344	294
N. W. corner of Nineteenth st. (if produced)		2344	328
N. E. corner of, at Nineteenth st. (if produced)		2344	320
S. W. corner of, at Nineteenth st. (if produced)		2344	338
S. E. corner of, at Nineteenth st. (if produced)		2344	330
Center line and N. E. line of Falcon ave.		2344	348
Center line, with Falcon ave. center line		2317	355
At intersection of the southeasterly line with the northerly line of Eagle st. (g)		163x	353
At intersection of the southeasterly line with southwesterly line of Falcon ave.		2726	357
At N. W. corner of Corbett ave.		2734	399
At S. W. corner of Corbett ave.		2734	401
S. line, at center line of Corbett ave.		2734	401
At S. E. corner of Corbett ave.	2734	399	
Castro st.	Easterly line of, at Duboce ave., southerly line	‡1500	214
	Westerly line of, at Duboce ave., southerly line	‡1500	218.50
	Fourteenth st.	684	227
	Henry st.	2181	203.75
	W. side of, at Fifteenth st.	2112	186.50
	E. side of, at Fifteenth st.	2112	184.50
	Beaver st.	1008	203.80
	Sixteenth st.	684	190
	E. line of, with Market st., N. W. line	1924	139
	E. line of, with Market st., center line	1924	137.50
	Center line of, with Market st., center line	1924	138
	Seventeenth st., N. W. corner	1924	139
	Seventeenth st., S. W. corner	1924	138
	Seventeenth st., S. E. corner	1924	138
	Eighteenth st.	684	109
	Midway between Eighteenth and Nineteenth sts.	1828	115
	Nineteenth st.	684	130
	Twentieth st. (N. line)	684	186
	Twentieth st., (S. line)	1793	188
	Twenty-first st. (N. line)	684	270
	Twenty-first st., (S. line)	1793	272
	228 ft. S. from Twenty-first st.	1793	310
	Twenty-second st.	1793	313
Alvarado st.	1793	310	
Twenty-third st., N. line	1793	268	
Twenty-third st., S. line	1793	265	
Elizabeth st., N. line	1793	225	

x Second Series.

‡ Ordinance.

(5) See Ashbury st. for that portion of former Caselli ave. which runs from Corbett ave. northwesterly to the southerly line of Park Lane tract.

(g) Eagle st., sometimes called Short st.

AND COUNTY OF SAN FRANCISCO
ESTABLISHED GRADES—Continued

STREETS	CROSSINGS	Estab- lished by Order No.	GRADE
Castro st. (Continued)	Elizabeth st., S. line	1793	223
	Twenty-fourth st., N. line	1733	185
	Twenty-fourth st., S. W. corner	1841	185
	Twenty-fourth st., S. E. corner	2032	185
	Jersey st.	972	195
	Twenty-fifth st.	972	207
	Clipper st.	972	216
	Twenty-sixth st.	972	235
	Army st., N. line of	2423	273
	Army st., S. line of	2423	279
	Twenty-seventh st., N. line	2423	326
	Twenty-seventh st., S. line	1948	332
	Duncan st., N. line	1948	377
	Duncan st., S. line	1948	381
	114 ft. S. from Duncan st.	1948	394
	Twenty-eighth st., N. line	2423	371
	Twenty-eighth st., S. line	1948	365
	Valley st., N. line	1948	318
	Valley st., S. line	2423	312
	E. line of, at Twenty-ninth st.	2423	262
	W. line of, at Twenty-ninth st.	2423	268
	Day st., N. line of	1948	269
	Day st., S. line of	1948	273
	Thirtieth st., N. line	1948	319
	Thirtieth st., S. line	1947	323
	Westerly line of, at Beacon st., northerly line	609N	390
	Easterly line of, at right angles to last named point	609N	389
	Easterly line of, at Beacon st., northeasterly line	609N	390.40
	Westerly line of, at Beacon st., southerly line	609N	391
	Easterly line of, at Beacon st., southwesterly line	609N	392
	Westerly line of, at right angles to last named point	609N	392
	Thirty-first st. intersection	609N	496
	900 ft. S. from Thirtieth st.	1947	492
	1104 ft. S. from Thirtieth st.	1947	465
	1168 ft. S. from Thirtieth st.	1947	463
	1688 ft. S. from Thirtieth st.	1947	359
	1752 ft. S. from Thirtieth st.	1947	353
	On a line at right angles to its course and distant northerly 131.52 ft. from Sussex st., northerly line	222x	301.50
	Easterly line of, at Bemis st., northwesterly line	42x	269.50
	Easterly line of, at Bemis st., southeasterly line	42x	266.60
	Westerly line of, at the intersection of a line at right angles to its course at the point of intersection of the east line with the northwesterly line of Bemis st.	222x	269.50
	Westerly line of, (20 ft. wide) at the intersection with the northerly line of Sussex st.	222x	267.80
	Westerly line of, (50 ft. wide) at the intersection with the northerly line of Sussex st.	222x	267.10
	Westerly line of, at the intersection with the most easterly tangent (produced) of the southerly line of Sussex st.	222x	265.40
	2272 ft. southerly from Thirtieth st.	1947	247
	2336 ft. southerly from Thirtieth st.	1947	241
	Easterly line of, at Laidley st., northwesterly line	42x	223
	Easterly line of, at Laidley st., southeasterly line	42x	216.25
	Intersection of the westerly line of, with the northeasterly line of Surrey st.	222x	212.10
	2600 ft. southerly from Thirtieth st.	1947	185
	Westerly curb line of, at a point 37.07 ft. northerly from Chenery st.	222x	198.75
	Westerly line of, at a point 37.07 ft. northerly from Chenery st.	222x	198.60
	At the northwesterly corner of the crossing of Chenery st.	222x	191.40

ESTABLISHED GRADES OF THE CITY
ESTABLISHED GRADES—Continued

STREETS	CROSSINGS	Estab- lished by Order No.	GRADE
Castro st. (Continued)	Westerly line of, at Chenery st.	2381	188
	Easterly line of, at Chenery st.	2381	192
Cayuga ave.	Easterly line of, at Onondaga ave.	2963	143
	Westerly line of, at Onondaga ave.	2963	144
Cemetery line. (Laurel Hill.)	Josephine st.	972	286
	Eugenie st.	972	300
	Wood st.	972	300
	Collins st.	972	276
	Blake st.	972	240
	Cook st.	1731	219
	Boyce st.	972	220
	Parker ave.	972	212
	Chase st. 	972	204
	Merrifield st. 	972	196
	Mears st. 	972	180
Cemetery line. (Odd Fellows'.)	Henderson ave., at the line of the Odd Fellows' Cemetery	2264	221
Central ave.	Turk st.	2013	280
	Golden Gate ave.	972	240
	McAllister st.	972	215
	Fulton st.	972	212
	Grove st.	972	216
	Hayes st.	972	212
	Fell st.	1053	212
	Oak st.	1053	215
	Page st.	972	246
	Haight st.	972	264
	Waller st.	972	310
Centre place (4)	Westerly line of, S. Park crossing.	2806	22.75
	Westerly curb line and S. Park northerly line	2806	22.90
	Easterly curb line and S. Park northerly line.	2806	23.60
	Easterly curb line, S. Park southerly line.	2806	24.20
	Westerly curb line, S. Park southerly line.	2806	23.40
	Easterly line of and S. Park northerly curb line	2806	24
	Easterly line of and S. Park southerly curb line	2806	24.50
Ceres st.	Williams ave. intersection	80x	44
	Thornton ave. intersection.	80x	79
CHANNEL ST.	SEE DIVISION ST.		
Channel st.	Kentucky st.	‡400	Base
	Third st.	‡608	Base
	Southeasterly line of, at Fourth st.	‡608	Base
	Northwesterly line of, at Fourth st.	607x	0.90
	Fifth st.	‡608	Base
	Sixth st.	‡608	Base
	Seventh st.	1474	Base
	Northwesterly line, at Eighth st., northeasterly line.	92x	2.95
	Southeasterly line, at Eighth st., northeasterly line	92x	3.55
	(Old Channel st., now closed), at York st.	‡2850	4
	(Old Channel st., now closed), at Florida st.	‡2850	6
(Old Channel st., now closed), at Harrison st.	684	6	

x Second Series.

‡ Ordinance.

x New Series of 1906.

† Resolution.

|| Street does not exist.

(4) This is called Central place on Official Map of 1870.

ESTABLISHED GRADES—Continued

STREETS	CROSSINGS	Established by Order No.	GRADE
Charity st. †	Fox st. †	1146	4
	Islais st.	1146	4
Charles st.	At westerly line of, S. P. R. R. right of way	2947	194
	Northerly line of, at right angles northerly from Arlington st., south-westerly corner	2947	196
	Southerly line of, at Arlington st., westerly line	2947	195
	Northerly line of, at Academy st., easterly line	2947	202
	Northerly line of, at Academy st., easterly curb line	2947	202.46
	Northerly line of, at Academy st., westerly curb line	2947	203.46
	Northerly curb line, at a point at right angles southerly from Academy st., northeasterly corner	2947	201.35
	Southerly line, at a point at right angles southerly from Academy st., northeasterly corner	2947	200.86
	Northerly line, at Academy st., westerly line	2947	204
	Southerly line, at a point at right angles southerly from Academy st., northwesterly corner	2947	204
Charter Oak ave.	At Silver ave.	1490	67
CHASE ST.	SEE ALCATRAZ ST.		
Chase st. †	Cemetery fence	972	204
	Point Lobos ave.	2487	205
Chatham place	Westerly line of, 137.5 ft. northerly from Bush st.	‡262	102.16
	Easterly line of, 137.5 ft. northerly from Bush st.	‡262	101.34
	Westerly line of, 68.75 ft. northerly from Bush st.	‡262	95.86
	Easterly line of, 68.75 ft. northerly from Bush st.	‡262	95.04
	Westerly line of, 20 ft. northerly from Bush st.	‡262	90.41
	Easterly line of, 20 ft. northerly from Bush st.	‡262	89.59
Chattanooga st.	Twenty-first st.	972	182
	Midway between Twenty-first and Twenty-second sts.	3038	150
	Twenty-second st.	972	134
	Midway between Twenty-second and Twenty-third sts.	2043	136
	Twenty-third st.	972	134
	197 ft. S. of Twenty-third st.	972	137
	Twenty-fourth st.	972	167
Chelsea place	114 ft. 6 in. southerly from Bush st.	3008	113.75
	137 ft. 6 in. south-ly from Bush st.	3008	113.40
Chenery st.	400 ft. S. from Thirtieth st.	2118	159
	150 ft. N. from Randall st.	2118	186
	Randall st.	2118	189
	Fairmount st., N. line	2531	210
	Fairmount st., S. line	2531	212
	N. W. line of, at E. line of Palmer st.	2524	255
	N. E. line of, at Miguel st.	2381	259
	S. W. line of Miguel st.	2381	260
	150 ft. S. W. of Miguel st.	2381	264.50
	200 ft. S. W. of Miguel st.	2381	264.50
	N. E. line of Mateo st.	2381	258
	S. W. line of Mateo st.	2381	257
	N. E. line of Roanoke st.	2381	245
	S. W. line of Roanoke st.	2381	243
	At Castro st., E. line	2381	192
At Castro st., W. line	2381	188	
N. line of, at Diamond st. E. line	2381	163	

† Street does not exist at this point.

‡ Ordinance.

ESTABLISHED GRADES OF THE CITY
ESTABLISHED GRADES—Continued

STREETS	CROSSINGS	Estab- lished by Order No.	GRADE
Chenery st. (Continued)	N. line of, at Diamond st. W. line.....	2381	165
	S. line of, at Diamond st.	2380	162
Cherry st.	California st.	1353	214
	Sacramento st.	972	246
	Clay st.	972	266
	Washington st., southerly line.....	972	274
	Westerly line of, at a point 15 ft. northerly from the southerly line of Washington st.	57N	273.50
	Westerly line of, at a point 15 ft. southerly from the northerly line of Washington st.	57N	273.50
	At the crossing of Washington st. on a line parallel with and 15 ft. east- erly from the westerly line of Cherry st.	57N	274
	Washington st., northerly line.....	972	274
	Jackson st.	972	280
	W. line of, at Presidio, S. line.....	2553	273.50
	E. line of, at Presidio, S. line.....	2553	270.50
CHERUBUSCO ST..	SEE ELSIE ST.		
Chestnut st.	Sansome st.	‡608	Base
	Montgomery st.	‡608	Base
	Kearny st.	‡608	12
	Dupont st.	‡608	110
	Stockton st.	‡608	60
	Powell st.	‡608	10
	Mason st.	‡608	8
	S. line of, at Montgomery ave., E. line.....	§	16.97
	Montgomery ave., center line.....	§	18
	N. line of, at Montgomery ave., W. line.....	2224	20
	Taylor st.	‡608	18
	Jones st.	‡608	73
	Leavenworth st.	‡608	136
	77.5 ft. easterly from Hyde st.	‡950	204.21
	Southerly line of, at Hyde st.	‡608	220
	At a point on the easterly line of Hyde st. 15 ft. northerly from the southerly line of Chestnut st.	‡950	220
	At a point on the westerly line of Hyde st. 15 ft. northerly from the southerly line of Chestnut st.	‡950	220
	At a point on the westerly line of Hyde st. 15 ft. southerly from the northerly line of Chestnut st.	‡950	219.20
	At a point on the easterly line of Hyde st. 15 ft. southerly from the northerly line of Chestnut st.	‡950	218.90
	Northerly line of, at Hyde st.	‡950	218.25
	206.25 ft. westerly from Hyde st.	‡950	221
	Larkin st., easterly line.....	3037	218
	Larkin st., westerly line.....	‡608	215
Polk st.	‡954	120	
Van Ness ave.	2634	83	
Franklin st.	2634	63	
Gough st.	2634	50	
Octavia st.	2634	40	
Laguna st.	2634	34	
Buchanan st.	2634	28	
Webster st.	684	25	
Fillmore st.	684	21	
Steiner st.	2644	17	
Pierce st.	2687	9	
Scott st.	2687	10	

ESTABLISHED GRADES—Continued

STREETS	CROSSINGS	Estab- lished by Order No.	GRADE
Chestnut st. (Continued)	Devisadero st. Broderick st. Baker st. Lyon st.	2644 2644 2644 2644	9 16 18 28
CHURCH ST.	SEE EDITH ST.		
Church st.	Hermann st.	1335	121
	Duboce ave. Fourteenth st., N. W. corner. E. line of, with Market, N. W. line. W. line of, with Market, N. W. line. Center line of, with Market, center line. E. line, with Market, S. E. line. W. line, with Market, S. E. line. Fifteenth st. Sixteenth st. Seventeenth st. 260 ft. S. of Seventeenth st. Eighteenth st. Nineteenth st. Center of intersection with Cumberland st. Twentieth st. Liberty st. W. line of, at Twenty-first st. (E. line of) at Twenty-first st. Twenty-second st. Twenty-third st. Twenty-fourth st. Jersey st. Twenty-fifth st. Clipper st. Twenty-sixth st. Army st. Twenty-seventh st. Duncan st. Twenty-eighth st. Valley st. Twenty-ninth st. Day st. Thirtieth st.	684 1988 1924 1924 1924 1924 1924 1430 684 684 964 684 1029 2007 1941 2152 1977 684 972 972 972 972 972 972 972 972 972 1646 1646 1551 1551 1551 1551 1646	104 87 86.50 86.50 86.50 86.50 90.14 84 82 77 65 45 120 138 142 186 230 226 170 188 164 150 130 120 117 115 112 115 123 119.50 117 120 129
Circular ave.	Joost ave. Sunnyside ave., N. W. corner. Sunnyside ave., S. W. corner. On the S. line of, at a point opposite N. W. corner of Sunnyside and Circular aves. On the S. line of, at a point opposite S. W. corner of Sunnyside and Circular aves. 110 ft. N. E. of N. W. corner of Circular and Hearst aves. 25 ft. northeasterly from N. W. corner of Circular and Hearst aves. Hearst ave., N. line of. Hearst ave., (S. line of) Baden st. Flood ave. Congo st. Spreckles ave. Detroit st.	2773 2773 2773 2773 2773 2773 2773 2707 2707 2707 2707 2707 2707 2707	184 202 209 200 206 187 187 185 180 177 165.50 164.50 165.50 215

ESTABLISHED GRADES OF THE CITY

ESTABLISHED GRADES—Continued

STREETS	CROSSINGS	Estab- lished by Order No.	GRADE
City Hall ave.	At the centre line of Marshall Square produced.....	128N	46
Clara ave.	Westerly line of, at its northerly terminus.....	2580	256
	Easterly line of, at its northerly terminus.....	2580	249.50
	Westerly line of, 180 ft. N. of Seventeenth st.....	2580	253
	Easterly line of, 180 ft. N. of Seventeenth st.....	2580	247
	W. line of, at N. line of Seventeenth st.....	2552	231
	E. line of, at N. line of Seventeenth st.....	2552	225
	W. line of, at S. line of Seventeenth st.....	2552	229
	E. line of, at S. line of Seventeenth st.....	2552	223
	E. line of, 73 ft. S. of Seventeenth st.....	2463	218.50
	W. line of, 83 ft. S. of Seventeenth st.....	2463	223
	E. line of, 99 ft. S. of Seventeenth st.....	2463	218
	W. line of, 111 ft. S. of Seventeenth st.....	2463	222.40
	N. W. corner of Corbett ave.....	2734	223.90
	N. E. corner of Corbett ave.....	2734	219.70
	S. W. corner of Corbett ave.....	2734	231
	S. E. corner of Corbett ave.....	2734	217.25
	W. line and E. line, 100 ft. N. of Eighteenth st.....	2463	178
Eighteenth st.....	1913	176	
Clarendon ave.	Northwesterly line of, at Ashbury st., westerly line.....	2949	464.50
	Southeasterly line of, at Ashbury st., westerly line.....	2949	467
	Northwesterly line of, 17.06 ft. southwestly from Carmel st., northerly line.....	391N	467.20
	Northwesterly line of, at Carmel st., southerly line.....	391N	471
Clay st.	East st. North.....	‡608	Base
	Drum st.....	‡608	Base
	Davis st.....	‡608	Base
	Front st.....	‡608	Base
	Battery st.....	‡608	1.75
	Sansome st.....	‡608	3.50
	Montgomery st.....	‡608	6
	Kearny st., easterly line.....	‡608	28
	On a line 18 ft. westerly from Kearny st., easterly line.....	231N	28.50
	On a line 18 ft. easterly from Kearny st., westerly line.....	231N	29.75
	Kearny st., westerly line.....	231N	30.75
	50 ft. westerly from Kearny st.....	231N	36.67
	Dupont st.....	‡608	73
	Stockton st.....	‡608	118
	Powell st.....	‡608	178
	137 ft. 6 in. E. from Mason.....	‡608	218
	Mason st.....	‡608	220
	Taylor st.....	‡608	268
	Jones st.....	532	335
	Leavenworth st.....	‡608	320
	Hyde st.....	‡608	270
	Larkin st.....	‡608	220
	Polk st.....	684	175
	Van Ness ave.....	684	190
	Franklin st.....	684	227
Gough st.....	684	290	
Laguna st.....	873	335	
Buchanan st.....	684	285	
Webster st.....	684	235	
Fillmore st.....	684	194	
Steiner st.....	684	190	
Pierce st.....	684	216	

AND COUNTY OF SAN FRANCISCO

ESTABLISHED GRADES—Continued

STREETS	CROSSINGS	Estab- lished by Order No.	GRADE
Clay st. (Continued)	Scott st.	684	210
	Devisadero st.	684	210
	Broderick st.	955	214
	Baker st.	955	240
	Lyon st.	1088	266
	Presidio ave.	998	288
	Walnut st.	972	304
	Laurel st.	972	288
	Locust st.	972	278
	Spruce st.	972	280
	Maple st.	972	284
	Cherry st.	972	266
	First ave.	972	216
Clayton st.	Easterly line of, at Fulton st., southerly line	53N	284.50
	Westerly line of, at Fulton st., southerly line	972	286
	Grove st.	972	260
	Hayes st.	972	238
	Fell st.	1053	230
	Oak st.	1053	233
	Page st.	997	244
	Haight st.	1606	261
	Waller st.	1391	274
	Frederick st.	1391	345
	68.75 ft. northerly from Carl st., produced	736N	330
	Westerly line of, at Carl st. intersection	1220	325
	On northerly line of Carl st. produced, 15 ft. easterly from westerly line of Clayton st.	736N	325
	At a point 15 ft. westerly at right angles from easterly line of, and 3 ft. northerly from Carl st. produced	736N	325.65
	At a point 15 ft. westerly at right angles from easterly line of, and 5 ft. southerly from Carl st. produced	736N	325.65
	On southerly line of Carl st. produced, 15 ft. easterly from westerly line of Clayton st.	736N	325
	68.75 ft. southerly from Carl st. produced	736N	328.2
	Westerly line of, at Parnassus ave., northerly line	†1074	337.70
	Westerly line of, at Parnassus ave., southerly line	†1074	340.88
	On a line at right angles to the center line of, at its intersection with the San Miguel Ranch line	1220	344
	On a line at right angles to the westerly line of, at a point 211.76 ft. northerly from first angle northerly from Ashbury st.	†654	344.70
	Easterly line of, at first angle northerly from Ashbury st.	†654	369.25
	Westerly line of, at first angle northerly from Ashbury st.	†654	368.85
	On a line at right angles to the easterly line of, at a point 300 ft. northerly from northwesterly line of Ashbury st.	†654	383.25
	Easterly line of, at a point 161.84 ft. northerly from northwesterly line of Ashbury st.	†1782	406.12
	Westerly line of, at a point 305.14 ft. northerly from northwesterly line of Ashbury st.	†1782	402.58
	Easterly line of, at Ashbury st., northwesterly line	†1782	433.43
	At a point 15 ft. westerly at right angles from the easterly line of, at its intersection with the northwesterly line of Ashbury st.	†1782	429
	Westerly line of, at a point 143.30 ft. northerly from the northwesterly line of Ashbury st.	†1782	426.23
	At a point on a line parallel with and 15 ft. westerly from the easterly line of, and distant thereon 22 ft. southerly from a point cut by a line which is at right angles to said easterly line, at its intersection with the northwesterly line of Ashbury st.	†1782	432.22
	Westerly line of, at Ashbury st., northwesterly line	†1782	438.98

ESTABLISHED GRADES OF THE CITY

ESTABLISHED GRADES—Continued

STREETS	CROSSINGS	Estab- lished by Order No.	GRADE
Clement st.	First ave.	972	187
	Second ave.	972	183
	Third ave.	1792	177
	Fourth ave.	1792	173
	Fifth ave.	1792	170
	Sixth ave.	1792	180
	Seventh ave.	2165	175
	Eighth ave.	2098	173
	Ninth ave.	1552	176
	Tenth ave.	2039	182
	Eleventh ave.	1552	174
	Twelfth ave.	2075	166
	Thirteenth ave.	2209	158
	Fourteenth ave.	2209	148
	Fifteenth ave.	1552	150
	Sixteenth ave.	1552	155
	Seventeenth ave.	1552	135
	Eighteenth ave.	1552	136
	Nineteenth ave.	1864	147
	Twentieth ave.	1640	140
	Twenty-first ave.	1640	135
	Twenty-second ave.	1640	125
	Twenty-third ave.	1640	122
	Twenty-fourth ave.	1640	123
	Twenty-fifth ave.	2500	125
	Twenty-sixth ave.	2500	130
	Twenty-seventh ave.	2500	134
	Twenty-eighth ave.	2500	140
	Twenty-ninth ave.	2500	144
	Thirtieth ave.	2500	162
	Thirty-first ave.	2500	180
	Thirty-second ave.	2500	187
	Thirty-third ave.	2500	205
	Thirty-fourth ave. easterly line produced.	420N	230
	Thirty-fourth ave. westerly line produced.	420N	232
	Thirty-fifth ave. easterly line produced.	420N	254
	Thirty-fifth ave. westerly line produced.	2500	256
	Thirty-sixth ave. easterly line produced.	420N	278
	Thirty-sixth ave. westerly line produced.	420N	280
	Thirty-seventh ave., easterly line of.	3010	298
Thirty-seventh ave., westerly line of.	3010	300	
Thirty-eighth ave., easterly line of.	3010	315	
Thirty-eighth ave., westerly line of.	3010	317	
120 ft. westerly from Thirty-eighth ave.	3010	320	
Thirty-ninth ave.	3010	318	
Fortieth ave.	3010	316	
Forty-first ave.	3010	314	
Forty-second ave.	3010	312	
Forty-third ave., easterly line of.	3010	306	
Forty-third ave., westerly line of.	3010	304	
Forty-fourth ave.	3010	281	
Forty-fifth ave.	3010	269	
Forty-sixth ave., easterly line of.	3010	263	
Forty-sixth ave., westerly line of.	3010	261	
Forty-seventh ave., easterly line of.	3010	234	
Forty-seventh ave., westerly line of.	3010	232	
Forty-eighth ave.	3010	204	
Clementina st.	275 ft. E. from Third st.	711	24

ESTABLISHED GRADES—Continued

STREETS	CROSSINGS	Estab- lished by Order No.	GRADE
Clementina..... (Continued)	343 ft. W. of Fourth st..... 450 ft. W. of Fourth st.....	2329 2329	11.50 8.50
Cliff ave.....	Thirty-eighth ave., westerly line of..... Thirty-ninth ave..... Northerly line of, at Fortieth ave..... Northerly line of, at Forty-first ave..... Southerly line of, at Forty-second ave., westerly line..... Northerly line of, at Forty-second ave..... Southerly line of, at Forty-third ave..... Northerly line of, at Forty-third ave..... Forty-fourth ave..... Forty-fifth ave., easterly line of..... Forty-fifth ave., westerly line of..... Forty-sixth ave., easterly line of..... Forty-sixth ave., westerly line of..... Forty-seventh ave., easterly line of..... Forty-seventh ave., westerly line of..... Forty-eighth ave., easterly line of..... Forty-eighth ave., westerly line of.....	‡679 ‡679 ‡679 ‡679 ‡679 ‡679 ‡679 ‡679 ‡679 ‡679 ‡679 ‡679 ‡679 ‡679 ‡679 ‡679 ‡679	259 256 263 270.50 270 272.50 262 264 252 246 244 230 228 213 211 189 187
Clinton ave.....	Easterly line of, at Berkshire st., northerly line..... Easterly line of, at Berkshire st., southerly line..... Westerly line of, at Berkshire st., northerly line..... Westerly line of, at Berkshire st., southerly line..... 300 ft. southerly from Berkshire st..... At its southerly termination, 400 ft., more or less, southerly from Berk- shire st..... Northwesterly line of, at its intersection with the southwesterly line of Surrey st..... Northwesterly line of, at a point 104.80 ft. southwestery from the last described point..... Southeasterly line of, at the intersection of a line at right angles to its course at the last described point and distant therefrom southeasterly 40 ft..... Southeasterly line of, at a point 104.80 ft. northeasterly from the last described point.....	78x 78x 78x 78x 167x 167x 222x 222x 222x 222x	200 202 201 203 250.50 257 243.10 224.50 224.50 241
Clinton Park.....	Southerly line of, 180 ft. easterly from Valencia st..... Northerly line of, 180 ft. easterly from Valencia st..... Southerly line of, 230 ft. 3¼ in. easterly from Valencia st..... Northerly line of, 230 ft. 3¼ in. easterly from Valencia st..... Northerly line of, at Guerrero st., westerly line..... Southerly line of, at Guerrero st., westerly line..... 100 ft. westerly from Guerrero st..... 196 ft. easterly from Dolores st..... Northerly line of, at Dolores st., easterly line..... Southerly line of, at Dolores st., easterly line.....	2976 2976 2976 2976 ‡1252 ‡1252 ‡1252 ‡1252 ‡1252 ‡1252	28.20 28.50 28.20 28.50 72.22 69.36 83 108 108.85 106.94
Clipper st.....	At Southern Pacific R. R., 100 ft. W. from westerly line San Jose ave... Guerrero st..... Fair Oaks st..... Dolores st..... Church st..... Sanchez st..... Noe st..... Castro st..... Diamond st..... Midway between Douglass and Diamond sts.....	1646 2043 2043 972 972 972 972 972 972 2131	88.50 102 135 170 120 161 186 216 285 310

‡ Ordinance.

ESTABLISHED GRADES OF THE CITY
ESTABLISHED GRADES—Continued

STREETS	CROSSINGS	Estab- lished by Order No.	GRADE
Clipper st (Continued)	Douglass st	972	362
	Homestead st. intersection	2387	438
	Hoffman ave.	2387	452
	Fountain st. intersection	2387	482
	Bellevue st.	2387	512
	High st.	2387	547
Clover alley	E. line of, at center line of Caselli ave., 600 ft. W. of Douglass st.	2344	225
Clyde st.	Northeasterly line of, at Townsend st., northwesterly line	520N	8.66
	Southwesterly line of, at Townsend st., northwesterly line	520N	8.55
	At intersection with Lusk alley	520N	9.50
Cole st.	Fulton st.	972	316
	Grove st.	2054	270
	Hayes st.	997	248
	Fell st.	1053	234
	Oak st.	1053	238
	Page st.	1990	253
	Haight st.	972	258
	Waller st.	1220	264
	Beulah st.	1391	269.50
	Frederick st.	1391	275
	Carl st.	1087	290
	Parnassus ave.	11074	295.30
	Grattan st.	11403	296.85
	Alma st.	11484	305.85
	Rivoli ave.	465N	323.20
Seventeenth st.	484N	361.50	
	Carmel st., northerly line	391N	395
	Carmel st., southerly line	391N	398
	228.78 ft. southerly from Carmel st.	391N	443
College st.	Felton st.	1709	149
	Burrows st.	1709	161
	Bacon st.	1709	168
Collingwood st.	Seventeenth st.	2043	160
	Eighteenth st.	2043	122
	260 ft. S. from Eighteenth st.	2051	127
	Nineteenth st.	2043	142
	Twentieth st., N. line of	1929	226
	Twentieth st., S. line of	2043	230
	100 ft. southerly from Twentieth st.	11796	258
	100 ft. northerly from Twenty-first st.	11796	325
	Easterly line of, at Twenty-first st.	11796	325
	Westerly line of, at Twenty-first st.	11796	327
	30 ft. southerly from Twenty-first st.	11796	329.75
	240 ft. southerly from Twenty-first st.	11796	363
100 ft. northerly from Twenty-second st.	11796	370	
Easterly line of, at Twenty-second st., northerly line	11796	363	
Westerly line of, at Twenty-second st., northerly line	11796	365.61	
Collins st.	Point Lobos ave.	1647	240.50
	Cemetery fence	972	276
	St. Roses st.	2263	242
Colorado st.	Plumas and Water Front sts.	1579	Base

ESTABLISHED GRADES—Continued

STREETS	CROSSINGS	Estab- lished by Order No.	GRADE
Colorado st. (Continued)	Fresno st. India st.	1579 1579	Base Base
Colton court.	At the angle formed by its intersection with Colton place. At its westerly termination.	3009 3009	40 40.50
Colton place.	At the angle formed by its intersection with Colton st. At the angle formed by its intersection with Colton court.	3009 3009	39.50 40
Colton st.	Brady st. At the angle formed by its intersection with Colton place. Crocker st. intersection.	3009 3009 3009	38.50 39.50 40
COLUMBIA ST.	SEE CUMBERLAND ST.		
COLUMBIA PLACE.	SEE ALABAMA ST.		
COLUSI ST.	SEE ARMY ST.		
Commercial st.	At Kearny st., easterly line of. On a line 18 ft. westerly from Kearny st. easterly line. Southerly line of, 18 ft. easterly from Kearny st. westerly line. Northerly line of, 18 ft. easterly from Kearny st. westerly line. Southerly line of, at Kearny st. westerly line. Northerly line of, at Kearny st. westerly line. Southerly line of, 50 ft. westerly from Kearny st. Northerly line of, 50 ft. westerly from Kearny st.	231N 231N 231N 231N 231N 231N 231N 231N	28 28.50 29.60 29.75 30.75 30.75 36.13 36.25
Commonwealth ave. . .	At intersection of Point Lobos ave., N. line. Euclid ave. 200 ft. northerly from Euclid ave. 400 ft. northerly from Euclid ave. 600 ft. northerly from Euclid ave. E. side of, at California st., southerly line. W. side of, at California st., southerly line.	2824 2824 2824 2824 2824 2824 2824	205 203 203.50 207 215 220.52 218.38
Congo st.	Easterly line of, at Mangels ave., northerly line. Westerly line of, at Mangels ave., northerly line. Easterly line of, at Mangels ave., southerly line. Westerly line of, at Mangels ave., southerly line. Easterly line of, at Joost ave., northerly line. Westerly line of, at Joost ave., northerly line. Westerly line of, at Joost ave., southerly line. Easterly line of, at Joost ave., southerly line. Sunny Side ave., northerly line of. Sunny Side ave., southerly line of. Hearst ave. Flood ave. Circular ave.	1984 2707 1984 1984 1984 1984 1984 1984 2658 2658 2707 2707 2707	349 351 347 349 303 305 303 301 259 259 202 175 164.50
Congress st.	Southeasterly line of, at Buena Vista ave., southwesterly line. Northwesterly line of, at Buena Vista ave., southwesterly line. Southeasterly line of, at a point at right angles to the northwesterly line of, at its intersection with Buena Vista ave., southwesterly line. Southeasterly line of, at Masonic ave., northerly line. Northwesterly line of, at a point at right angles to the southeasterly line of, at its intersection with Masonic ave., northerly line. Northwesterly line of, at Masonic ave.	11221 11221 11221 11221 11221 11221 11221	462 463 462 449 450.50 450.50

ESTABLISHED GRADES OF THE CITY
ESTABLISHED GRADES—Continued

STREETS	CROSSINGS	Estab- lished by Order No.	GRADE
Congress st. (Continued)	Southeasterly line of, at Masonic ave, southerly line.....	‡1221	449
	Southeasterly line of, at a point at right angles to the northwesterly line of, at its intersection with Masonic ave., southwesterly line.....	‡1221	450.50
	Southeasterly line of, 179.84 ft. southwesterly from Masonic ave.....	‡1221	460.62
	Northwesterly line of, 185.18 ft. southwesterly from Masonic ave.....	‡1221	463
Conkling st.	Silver ave.....	1490	104
Connecticut st.	Sixteenth st.	2426	5
	Seventeenth st.	2284	13
	Mariposa st., N. side.....	972	52
	Mariposa st., S. side.....	972	53
	Eighteenth st., N. side.....	972	89
	Eighteenth st., S. side.....	972	90
	Nineteenth st., N. side.....	2255	132
	Nineteenth st., S. side.....	2255	133
	Twentieth st.	1928	183
	400 ft. S. from Twentieth.....	972	190
	66 ft. southerly from last named point.....	972	190
	Twenty-second st., N. side.....	972	192
	Twenty-second st., S. side.....	972	193
	433 ft. S. from Twenty-second st.....	2360	283
	Twenty-third st.....	2360	275
	Twenty-fifth st., N. side.....	972	81
	Twenty-fifth st., S. side.....	972	80
	W. line, at Army st.....	2573	29
	E. line, at Army st.....	2573	26
	Marin st. (if produced).....	972	15
	Tulare st.....	972	Base
Cook st.	At S. line of Laurel Hill Cemetery.....	1731	219
	Point Lobos ave.....	972	216
	250 ft. S. of Point Lobos ave.....	2263	224
	St. Roses st.....	2263	245
Copper alley.....	Corbett ave., center line.....	2949	468
	Corbett ave., westerly line.....	2949	467.50
	Corbett ave., easterly line.....	2949	468.50
Corbett ave.....	Clara ave., N. E. corner of.....	2734	219.70
	Clara ave., S. E. corner of.....	2734	217.25
	Clara ave., N. W. corner of.....	2734	223.90
	Clara ave., S. W. corner of.....	2734	231
	Hattie st.....	2119	243
	On northerly line of, at center line of Corbett place.....	2734	283.50
	On southerly line of, 12 ft. W. of E. line of lot 44, block C.....	2734	281.50
	Danver st.....	2119	312
	Mars st., N. E. corner of.....	2643	343
	Northwesterly line of, 40 ft. southwesterly from easterly line of Mars st.....	2734	332
	Mars st., N. W. corner of.....	2643	334
	On center line, 300 ft., more or less, southwesterly from Danver st.....	2734	334.60
	On southeasterly line, at angle 300 ft., more or less, southwesterly from Danver st.....	2734	335.20
	On northwesterly line, at angle 105 ft., more or less, northeasterly from Moss alley.....	2734	373.20
	On southeasterly line, at angle 60 ft., more or less, northeasterly from Moss alley.....	2734	371.20
	On westerly line, at first angle northerly from Caselli ave.....	2734	396
	On easterly line, at first angle northerly from Caselli ave.....	2734	394

‡ Ordinance.

ESTABLISHED GRADES—Continued

STREETS	CROSSINGS	Estab- lished by Order No.	GRADE
Corbett ave..... (Continued)	Southeasterly line of, at intersection with the center line of Nineteenth (extended westerly)	2317	406
	Caselli ave., northwesterly corner.....	2734	399
	Caselli ave., southwesterly corner.....	2734	401
	Center line and southerly line of Caselli ave.....	2734	401
	Caselli ave., southeasterly corner.....	2734	399
	On easterly line, at angle 150 ft., more or less, southerly from Caselli ave.....	2734	415.30
	On westerly line, at angle 180 ft., more or less, southerly from Caselli ave.....	2734	417.30
	On easterly line, at angle 350 ft., more or less, southerly from Caselli ave.....	2734	429.45
	On westerly line, at angle 380 ft., more or less, southerly from Caselli ave.....	2734	431.45
	On easterly line, at angle 370 ft., more or less, southerly from Caselli ave.....	2734	433
	On westerly line, at angle 460 ft., more or less, southerly from Caselli ave.....	2734	435
	On center line, at first angle (50 ft.), westerly from intersection of Iron alley.....	2949	440.45
	Southerly line, at first angle (50 ft.), westerly from intersection of Iron alley.....	2949	440
	Northerly line, at first angle (50 ft.), westerly from intersection of Iron alley.....	2949	441
	Southerly line, at first angle (50 ft.), westerly from intersection of Iron alley on the N.....	2949	444.46
	Center line, at first angle (50 ft.), westerly from intersection of Iron alley on the N.....	2949	445.06
	Northerly line, at first angle (50 ft.), westerly from intersection of Iron alley on the N.....	2949	445.66
	Northerly line, at first angle (50 ft.), easterly from intersection of Iron alley on the N.....	2949	450.30
	Center line, at first angle (50 ft.), easterly from intersection of Iron alley on the N.....	2949	449.67
	Southerly line, at first angle (50 ft.), easterly from intersection of Iron alley on the N.....	2949	449.10
	Southwesterly line, at third angle (200 ft.), northwesterly from inter- section of Copper alley.....	2949	459.80
	Center line, at third angle (200 ft.) northwesterly from intersection of Copper alley.....	2949	458.89
	Northeasterly line, at third angle (200 ft.), northwesterly from inter- section of Copper alley.....	2949	458
	Westerly line, at first angle (50 ft.), northerly from intersection of Cop- per alley.....	2949	465.40
	Center line, at first angle (50 ft.), northerly from intersection of Copper alley.....	2949	465.70
	Easterly line, at first angle (50 ft.), northerly from intersection of Cop- per alley.....	2949	466.70
	Westerly line, at angle at intersection of Copper alley.....	2949	467.50
	Easterly line, at angle at intersection of Copper alley.....	2949	468.50
	Center line, at angle at intersection of Copper alley.....	2949	468
	Easterly line, at third angle (291 ft.), southerly from intersection of Copper alley.....	2949	481
	Center line, at third angle (291 ft.), southerly from intersection of Cop- per alley.....	2949	481.50
	Westerly line, at third angle (291 ft.) southerly from intersection of Copper alley.....	2949	482
	Westerly line, at first angle (88 ft.), northerly from crossing of Romain st.....	2949	492.30

ESTABLISHED GRADES OF THE CITY
ESTABLISHED GRADES—Continued

STREETS	CROSSINGS	Estab- lished by Order No.	GRADE
Corbett ave.	Center line, at first angle (88 ft.), northerly from crossing of Romain st.	2949	491.39
(Continued)	Easterly line, at first angle (88 ft.), northerly from crossing of Romain st.	2949	490.50
	Romain st., northwesterly corner of	2949	495.75
	Romain st., northeasterly corner of	2949	494.95
	Center line and Romain st., northerly line	2949	494.95
	Romain st., southeasterly corner of	2949	496
	Westerly line, at first angle (97 ft. 6 in.), southerly from Romain st. .	2949	500
	Center line, at first angle (97 ft. 6 in.), southerly from Romain st. . . .	2949	500.54
	Easterly line, at first angle (97 ft. 6 in.), southerly from Romain st. .	2949	501
	Westerly line, at the angle (220 ft.) southerly from Romain st.	2949	505
	Center line, at the angle (220 ft.), southerly from Romain st.	2949	505.50
	Easterly line, at the angle (220 ft.), southerly from Romain st.	2949	506.20
	Westerly line, at the angle (232 ft.), northerly from Diamond alley . .	2949	511.40
	Center line, at the angle (232 ft.), northerly from Diamond alley . . .	2949	511.80
	Easterly line, at the angle (232 ft.), northerly from Diamond alley	2949	512.20
	Westerly line, at the angle at the intersection of Diamond alley	2949	521
	Center line, at the angle at the intersection of Diamond alley	2949	520.08
	Easterly line, at the angle at the intersection of Diamond alley	2949	519.20
	Westerly line, at the first angle (100 ft.), southerly from Diamond alley.	2949	523.60
	Center line, at the first angle (100 ft.), southerly from Diamond alley.	2949	523
	Easterly line, at the first angle (100 ft.), southerly from Diamond alley.	2949	522.40
	Westerly line, at the angle at Silver alley	2949	530
	Center line, at the angle at Silver alley	2949	528.98
	Easterly line, at the angle at Silver alley	2949	528
	Westerly line, at the first angle (100 ft.), southerly from Silver alley . .	2949	531.70
	Center line, at the first angle (100 ft.), southerly from Silver alley	2949	530.47
	Easterly line, at the first angle (100 ft.), southerly from Silver alley . .	2949	529.30
	Westerly line, at the third angle (300 ft.), southerly from Silver alley . .	2949	532.50
	Center line, at the third angle (300 ft.), southerly from Silver alley . .	2949	533
	Easterly line, at the third angle (300 ft.), southerly from Silver alley . .	2949	533.50
	Westerly line, at the first angle (100 ft.), southerly from Gold alley . . .	2949	535.75
	Center line, at the first angle (100 ft.), southerly from Gold alley	2949	535
	Easterly line, at the first angle (100 ft.), southerly from Gold alley . . .	2949	534.25
	Westerly line, at the fourth angle (400 ft.), southerly from Gold alley . .	2949	534
	Center line, at the fourth angle (400 ft.), southerly from Gold alley . .	2949	533
	Easterly line, at the fourth angle (400 ft.), southerly from Gold alley . .	2949	532
	260 ft. south from Twenty-fourth st.	1478	544
	In continuation of N. line of Twenty-fifth st.	1478	564
	Northwesterly line of, at intersection with Stanford Heights ave., E. line, at a point 184.05 ft., more or less, northerly from the N. E. corner of Twenty-seventh st. and Stanford Heights ave.	179x	574.58
	Northwesterly line of, at intersection with Stanford Heights ave., W. line, at a point 141.07 ft., more or less, northerly from the northerly line of Twenty-seventh st. produced	179x	572.08
	S. E. line of, at intersection with Stanford Heights ave., E. line, at a point 115.94 ft., more or less, northerly from the N. E. corner of Twenty-seventh st.	179x	570.50
	S. E. line of, at intersection with the westerly line of Stanford Heights ave., at a point 72.96 ft., more or less, northerly from the northerly line of Twenty-seventh st. produced	179x	568
Corbett place	Center line of, with Corbett ave., northerly line.	2734	283.50
CORBETT ROAD. . . .	SEE CORBETT AVE.		
COREA ST.	SEE NINTH AVE. SOUTH.		
CORTEZ ST.	SEE RUTLEDGE AVE.		

ESTABLISHED GRADES—Continued

STREETS	CROSSINGS	Estab- lished by Order No.	GRADE
Cortland ave.....	California ave., E. line.....	2323	149
	Winfield ave., E. line.....	2323	203
	Elsie st., W. line.....	2626	213.12
	Elsie st., E. line.....	2626	216
	Buena Vista st.....	2323	229
	70 ft. east of last named point.....	2323	228
	North ave., E. line.....	2323	223
	Bennington st., W. line.....	2429	209.50
	Bennington st., E. line.....	2429	207.50
	Wool st., W. line.....	2716	205
	Wool st., E. line.....	2716	205
	Andover ave.....	2716	204.50
	Moultrie st., W. line.....	2716	204
	Moultrie st., E. line.....	2716	204
	Anderson st., W. line.....	2716	203.50
	Anderson st., E. line.....	2716	203.50
	Ellsworth st., W. line (N. W. cor.).....	2429	201.55
	Ellsworth st., S. W. corner.....	2716	201.00
	Ellsworth st., N. E. corner.....	2716	201.50
	Ellsworth st., S. E. corner.....	2716	201.50
	Gates st., W. line (N. W. cor.).....	2716	197
	Gates st., S. W. corner.....	2716	196.70
	Gates st., E. line (N. E. cor.).....	2716	196.30
	Gates st., S. E. corner.....	2716	196
	Folsom st., W. line (N. W. cor.).....	2429	191.50
	Folsom st., S. W. corner.....	2716	190
	Folsom st., E. line (N. E. cor.).....	2429	188
	Folsom st., S. E. corner.....	2716	188
	Banks st., S. W. corner.....	2716	170.50
	Banks st., N. W. corner.....	2716	170.50
	Banks st., S. E. corner.....	2716	168
	Banks st., E. line (N. E. cor.).....	2429	167.50
	Prentiss st., S. W. corner.....	2716	143.50
	Prentiss st., N. W. corner.....	2716	143
	Prentiss st., S. E. corner.....	2716	141
	Prentiss st., E. line (N. E. cor.).....	2429	140.50
	110 ft. E. of Prentiss st.....	2429	127.50
	Nevada ave., northwesterly corner of.....	189x	118.35
	Nevada ave., W. line (o).....	2716	117
	Nevada ave., northeasterly corner of.....	189x	114.80
	Nevada ave., E. line (o).....	2716	115
	Putnam st., W. line.....	2429	92.50
	Putnam st., E. line.....	2716	90.50
	Nebraska ave., northwesterly corner (p).....	189x	87.46
	Nebraska ave., northeasterly corner (p).....	189x	80.32
	Bronte st., W. line.....	2716	70.50
	Bronte st., E. line.....	2716	68.50
	Bradford st., northwesterly corner of.....	189x	57.09
	Bradford st., W. line (o).....	2429	51
	Bradford st., northeasterly corner of.....	189x	50.93
Bradford st., E. line (o).....	2716	49	
Peralta ave., W. line.....	2716	35	
Peralta ave., E. line.....	2716	33	
Heath st., S. W. corner.....	2716	22.50	
Heath st., S. E. corner.....	2716	20.50	
Holladay ave., N. W. corner.....	189x	21.92	
Holladay ave., N. E. corner.....	2716	19	
Lee st., W. line.....	2716	8	

x Second Series.

(o) From the south.

(p) Nebraska st., Official Map 1870.

ESTABLISHED GRADES OF THE CITY

ESTABLISHED GRADES—Continued

STREETS	CROSSINGS	Estab-lished by Order No.	GRADE
Cortland ave (Continued)	Lee st., E. line	2716	6
	San Bruno ave., W. line	2429	3
Coso ave	Westerly line of, at Precita ave., southerly line	136N	67.50
	Northeasterly line of, at Precita ave., southerly line	136N	68.80
	S. W. corner of California ave	2520	100
	At a point 30 ft. N. of the S. line, at California ave., E. line produced	2520	103
	S. E. corner of California ave	2520	103
	N. E. corner of Bernal ave	163x	109
	S. E. corner of Bernal ave	2520	115
	N. E. corner of Montezuma st	2520	119
	S. W. corner of Lundy's Lane	2520	120.50
	S. E. corner of Lundy's Lane	2520	122.50
	At a point on the N. line, 8 ft. 9 in. S. of Montezuma st	2520	129
	S. W. corner of Prospect ave	2520	133.50
	S. E. corner of Prospect ave	2520	137
	At a point on the northerly line opposite S. E. corner Prospect ave. and at right angles to Coso ave	2520	135
	S. W. corner of Winfield ave	2520	167
	At a point on N. line opposite S. W. corner of Winfield ave. at right angles to Coso ave	2520	165
	S. E. corner of Winfield ave	2520	170
	N. W. corner of Aztec st	2520	173
	At a point on N. line, 15 ft., more or less, S. of Aztec st	2520	190
	S. W. corner of Elsie st	2520	191
	S. E. corner of Elsie st	2520	193
	At a point on N. line opposite S. E. corner of Elsie st., at right angles to Coso ave	2520	192
	S. W. corner of Buena Vista st	2520	216
At a point on the N. line opposite S. W. corner of Buena Vista st., at right angles to Coso ave	2520	213	
S. E. corner of Buena Vista st	2520	218	
At a point at the intersection of the N. line of Coso ave. and N. line of Stoneman st	2520	215	
Costa st	Northerly line of, at Holladay ave., easterly line	122x	67
	Southerly line of, at Holladay ave., easterly line	122x	67.35
	Holladay ave., westerly line of	122x	70
	Brewster st., easterly line intersection	122x	137
	Brewster st., westerly line intersection	122x	139
COSTA RICA ST.	SEE THIRTY-SIXTH AVE. SOUTH.		
Cotter st	Mission st	1129	164
	Northeasterly line of, at Alemany ave., southeasterly line	†1777	134
	Southwesterly line of, at Alemany ave., southeasterly line	†1777	135
COUNTY ROAD	SEE SAN BRUNO AVE.		
Crescent ave	San Bruno ave., W. line	2415	4
	Peralta ave., W. line	2415	4.50
	Bronte st., W. line	2415	8
	Nevada ave., W. line	2415	11
	Prentiss st., E. line	163x	24.50
	Northerly line of, at Prentiss st., westerly line	72x	26.16
	N. line of, at Banks st., E. line	2415	32
	S. line of, at Banks st., E. line	2415	30
	Northerly line of, at Banks st., westerly line	55x	34.18
	70 ft. E. of Folsom st	2415	38

ESTABLISHED GRADES—Continued

STREETS	CROSSINGS	Estab- lished by Order No.	GRADE
Crescent ave. (Continued)	Folsom st., easterly line	55x	47.56
	Folsom st., westerly line	55x	52.96
	Gates st., easterly line	55x	72.08
	Gates st., W. line	163x	77.50
	Ellsworth st., easterly line	55x	91.54
	Ellsworth st., westerly line	163x	95.50
	Anderson st., easterly line	55x	109.52
	Anderson st., westerly line	55x	113.48
	Moultrie st., E. line	163x	127.50
	Moultrie st., westerly line	55x	131.83
	Andover ave., E. line	2415	147
	Andover ave., westerly line	1584	151.50
	Bache st., W. line	2415	165
	N. line of, at Roscoe st., E. line	2415	182
	S. line of, at Roscoe st., E. line	2415	180
	N. line, 140 ft. W. of Roscoe	2415	189
	S. line, 140 ft. W. of Roscoe st.	2415	186
	N. line, 630 ft. W. of Roscoe st.	2415	200
	S. line, 630 ft. W. of Roscoe st.	2415	197
	N. line of, at intersection Holly st.	2415	208
	S. line, opposite Holly st	2415	205
	100 ft. E. of Mission st	2324	206
	Mission st., N. E. corner	2415	204.29
	Mission st., S. E. corner	2415	202.54
CROCKER AVE.	SEE CLIPPER ST.		
Crocker st.	Easterly line, at first angle, northerly from W. Mission st.	3009	32.75
	Westerly line, at first angle, northerly from W. Mission st.	3009	32.25
	Easterly line, at first angle, southerly from Colton st.	3009	34.75
	Westerly line, at first angle, southerly from Colton st.	3009	35.25
	At Colton st. intersection	3009	40
	At Stevenson st. intersection	3009	41.75
Croke st.	Mission st	1129	171
	Northeasterly line of, at Alemany ave., southeasterly line	‡1777	142.50
	Southwesterly line of, at Alemany ave., southeasterly line	‡1777	143
Crooks st.	Northeasterly line of, at Townsend st., northwesterly line	520N	5.49
	Southwesterly line of, at Townsend st., northwesterly line	520N	4.84
	At intersection with Lusk alley	520N	6.50
CROTON ST.	SEE DIAMOND ST.		
Cumberland place.	Northerly line of, at Valencia st	‡1795	44.80
	Southerly line of, at Valencia st	‡1795	45
Cumberland st.	Center line, at Dolores st	1028	74
	Church st., center line	2007	138
	Midway between Church and Sanchez sts.	2260	184
	Sanchez st.	2422	225
Cushman st.	100 ft. N. from California st	1115	284.2211-12
	100 ft. S. from Sacramento st	1115	284.62‡
Cuvier st.	Easterly line, 440 ft. northerly from Bosworth st	91x	175
	Westerly line, 413 ft. northerly from Bosworth st	91x	172
	205 ft. northerly from Bosworth st	91x	151.50
	Bosworth st	91x	140.50

ESTABLISHED GRADES OF THE CITY

ESTABLISHED GRADES—Continued

STREETS	CROSSINGS	Estab- lished by Order No.	GRADE
Cuvier st. (Continued)	215 ft. southerly from Bosworth st. 275 ft. southerly from Bosworth st.	91x 91x	123 118
D ST.	SEE FULTON ST.		
D st. South.	Fifth ave. South. Sixth ave. South. Seventh ave. South. Eighth ave. South. Ninth ave. South. Tenth ave. South. Eleventh ave. South. Twelfth ave. South. Thirteenth ave. South. Fourteenth ave. South. Fifteenth ave. South. Sixteenth ave. South. Seventeenth ave. South. Eighteenth ave. South.	* * * * * * * * * * * * * *	12 15 18 21 24 44 55 35 15 12 9 7 6 5
Dakota st.	Water Front st. Calaveras st. Mendocino st. Plumas st. Fresno st. India st.	1579 1579 1579 1579 1579 1579	Base Base 0.25 0.50 0.25 Base
Dale place.	At a point 137 ft. 6 in. southerly from Golden Gate ave.	2630	55.80
Dame st.	Easterly line of, 430 ft. southerly from Thirtieth st. Westerly line of, 430 ft. southerly from Thirtieth st. Easterly line of, 555 ft. southerly from Thirtieth st. Westerly line of, 555 ft. southerly from Thirtieth st. W. line of, at Randall st., N. line. E. line of, at Randall st., N. line. W. line of, at Randall st., S. line. E. line of, at Randall st., S. line.	535N 535N 535N 535N 2384 2384 2384 2384	156.60 157 166.60 166.90 201 199 203 199
Danvers st.	Corbett ave. On a line at right angles westerly from easterly line of, at Merritt st., northerly line. On a line at right angles westerly from easterly line of, at Merritt st., southerly line. N. W. corner of, at Falcon ave. At intersection Eighteenth st. N. line, with Caselli ave., center line. S. line, with Caselli ave., center line.	2119 672N 672N 2586 2221 2344 2344	312 283.50 281.50 265 262 255 259
Dartmouth st.	Silver ave. Silliman st. Felton st. Burrows st. Bacon st.	1709 1709 1709 1709 1709	144 142 133 152 160
Davis st.	Pine st. California st. Sacramento st. Clay st. Washington st.	‡608 ‡608 ‡608 ‡608 ‡608	1.25 Base Base Base Base

AND COUNTY OF SAN FRANCISCO
ESTABLISHED GRADES—Continued

STREETS	CROSSINGS	Estab- lished by Order No.	GRADE
Davis st. (Continued)	Jackson st.	‡608	Base
	Pacific st.	‡608	Base
	Broadway st.	‡608	Base
	Vallejo st.	‡608	Base
Day st.	San Jose ave.	1560	95
	Dolores st.	1646	105
	Church st.	1551	120
	Sanchez st.	1551	135
	Noe st.	1551	183
	N. line of, at Castro st.	1948	269
	S. line of, at Castro st.	1948	273
	70 ft. W. from Castro st.	1948	273
	Diamond st., E. line.	2423	439
	Diamond st., W. line.	2423	445
	Hoffman ave.	1948	620
	35 ft. W. from Hoffman ave.	1948	620
	Bellevue st.	1948	400
Dearborn place.	Westerly line of, at Bird ave., southerly line.	84x	45
	Easterly line of, at Bird ave., northerly line.	84x	45
Be Boom st.	Northwesterly line of, at Second st.	171N	33.70
	Southeasterly line of, at Second st.	171N	32.47
	Northwesterly line of, at its northeasterly termination.	841	38.15
	Southeasterly line of, at its northeasterly termination.	841	37.47
DECATUR ST.	SEE ROSCOE ST.		
Decatur st.	275 ft. southeasterly from Bryant st.	1183	10.65
DeHaro st.	Westerly line, at Alameda, northerly line.	92x	2.50
	Eighth st.	92x	2.50
	Fifteenth st.	2545	3
	Sixteenth st.	2426	7
	100 ft. northerly from Seventeenth st.	539N	10.80
	Easterly line of, at Seventeenth st., northerly line.	539N	11.60
	Westerly line of, at Seventeenth st., northerly line.	539N	11.30
	Westerly line of, at Seventeenth st., southerly line.	539N	11.70
	Easterly line of, at Seventeenth st., southerly line.	539N	11.90
	61 ft. southerly from Seventeenth st.	539N	12.20
	Mariposa st.	972	30
	Eighteenth st.	972	60
	Nineteenth st.	972	116
	Twentieth st.	972	198
	400 ft. S. from Twentieth st.	972	260
	310 ft. N. from Twenty-second st.	1936	285
	Twenty-second st. (W. line)	972	242
	Easterly line of, at Twenty-second st.	100x	245
	100 ft. southerly from Twenty-second st. (W. line)	2807	256
	Easterly line of, 100 ft. southerly from Twenty-second st.	100x	259
	Westerly line of, 300 ft. northerly from Twenty-third st.	100x	176
	Westerly line of, at Twenty-third st.	100x	138
	Easterly line of, at Twenty-third st.	100x	142
	Westerly line of, 100 ft. southerly from Twenty-third st.	‡602	146.62
	Easterly line of, 100 ft. southerly from Twenty-third st.	‡602	148.62
	Westerly line of, at Twenty-fourth st., northerly line.	‡602	172.50
	Easterly line of, at Twenty-fourth st., northerly line produced.	‡602	174.50
Westerly line of, at Twenty-fourth st., southerly line.	‡602	174.60	

‡ Ordinance.

x Second Series.

N New Series of 1906.

ESTABLISHED GRADES OF THE CITY
ESTABLISHED GRADES—Continued

STREETS	CROSSINGS	Estab- lished by Order No.	GRADE
DeHaro st..... (Continued)	Easterly line of, at Twenty-fourth st., southerly line produced.....	‡602	177.60
	Westerly line of, 362 ft. northerly from Twenty-fifth st.....	‡602	177
	Easterly line of, 362 ft. northerly from Twenty-fifth st.....	‡602	178.60
	Westerly line of, 324 ft. northerly from Twenty-fifth st.....	‡602	178.80
	Easterly line of, 324 ft. northerly from Twenty-fifth st.....	‡602	179.60
	Westerly line of, 286 ft. northerly from Twenty-fifth st.....	‡602	178.80
	Easterly line of, 286 ft. northerly from Twenty-fifth st.....	‡602	179
	248 ft. northerly from Twenty-fifth st.....	‡602	178.3
	Twenty-fifth st.....	972	169
	Army st.....	2573	23
	Marin st. (if extended).....	972	6
	Tulare st. (p).....	972	Base
	DE KALB ST.....	SEE PERALTA AVE.	
De Long ave.....	Frederick st.....	2132	356
	300 ft. southerly from Frederick st.....	2132	396
	512.79 ft. southerly from Frederick st.....	337N	411.22
	On a line at right angles southwesterly from the easterly line of, at a point 10 ft. southerly from first angle southerly from Frederick st..	337N	412
	30 ft. northwesterly from Piedmont st.....	337N	418.60
	Easterly line of, at Piedmont st., northwesterly line.....	‡1236	421
Westerly line of, at Piedmont st., northwesterly line.....	‡1236	419	
DELAWARE AVE..	SEE WORCESTER AVE.		
Delaware ave.....	Northeasterly corner, Ocean ave.....	2963	168.90
	Southeasterly corner, Ocean ave.....	2963	171.10
	Northwesterly corner, Ocean ave.....	2963	170
	Southwesterly corner, Ocean ave.....	2963	172
Delaware st.....	Nineteenth st.....	972	3
	Twentieth st.....	‡1563	Base
	Twenty-first st.....	972	3
	Twenty-second st.....	972	3
	Humboldt st.....	972	3
	Twenty-third st.....	972	3
	Midway between Twenty-third and Twenty-fourth sts.....	2043	4
	Twenty-fourth st.....	972	3
	Twenty-fifth st.....	1579	2
	Twenty-sixth st.....	1579	2.50
	Army st.....	1579	3
	Marin st.....	1579	1
	Tulare st.....	1579	Base
	Islais st.....	1579	Base
	Amador st.....	1579	0.25
	Calaveras st.....	1579	0.50
Mendocino st.....	1579	Base	
First ave. South.....	1579	Base	
De Montfort ave.....	Capitol ave.....	163x	263
DENMARK ST.....	SEE SECOND AVE. SOUTH.		
Desmond st.....	Easterly line of, at Leland ave., southerly line.....	‡1630	33.20
	Westerly line of, at Leland ave., southerly line.....	‡1630	35.20
Detroit st.....	Mangles ave., northerly line.....	‡984	411
	Mangles ave., southerly line.....	‡984	409

‡ Ordinance.

N New Series of 1906.

(p) De Haro st. does not extend to Tulare st.

x Second Series.

AND COUNTY OF SAN FRANCISCO
ESTABLISHED GRADES—Continued

81

STREETS	CROSSINGS	Estab- lished by Order No.	GRADE
Detroit st. (Continued)	Joost ave., northerly line	2707	350
	Joost ave., southerly line	1984	348
	Sunny Side ave.	2658	272
	Hearst ave.	2707	215
	Flood ave.	2707	201
	Spreckles ave.	2707	200
	100 ft. S. of Spreckles ave.	2707	218
	Wieland ave., N. line	2707	224
	Wieland ave., S. line	2707	221
	Circular ave.	2707	215
	Devisadero st.	Easterly line of, at Fourteenth st., northerly line	1150
Westerly line of, at Fourteenth st., northerly line		1150	245
Easterly line of, at a point 213.66 ft. northerly at right angles from the northerly line of Fourteenth st.		1203	259.37
Westerly line of, at a point 213.66 ft. northerly at right angles from the northerly line of Fourteenth st.		1203	261.37
Easterly line of, at a point 317.50 ft. southerly at right angles from the southerly line of Duboce ave.		1203	261.25
Westerly line of, at a point 317.50 ft. southerly at right angles from the southerly line of Duboce ave.		1203	263.25
Easterly line of, at a point 242.50 ft. southerly at right angles from the southerly line of Duboce ave.		1203	263.60
Westerly line of, at a point 242.50 ft. southerly at right angles from the southerly line of Duboce ave.		1203	265.60
Easterly line of, at a point 216.60 ft. southerly at right angles from the southerly line of Duboce ave.		1203	263.60
Westerly line of, at a point 216.60 ft. southerly at right angles from the southerly line of Duboce ave.		1203	265.60
Easterly line of, at the southerly line of Duboce ave.		1203	259.61
Westerly line of, at the southerly line of Duboce ave.		1203	260.87
Duboce ave., northerly line of		1963	260
Lloyd st.		1963	253.50
12 ft. southerly from Waller st.		511	222.11
Easterly line of, at Waller st.		684	220
Westerly line of, at Waller st.		511	221.25
Haight st.		684	190
Haight st., N. W. corner		2052	191.25
Page st.		684	180
Oak st.		1053	172
Fell st.		684	176
Hayes st.		684	181
Grove st.		684	186
Fulton st.		684	190
McAllister st.		684	206
Golden Gate ave.		684	192
Turk st.		684	178
Eddy st.		684	163
Ellis st.		684	155
O'Farrell st.		684	150
Geary st.		684	136
Post st.		684	130
Sutter st.		684	136
Bush st.		684	141
Pine st.		1355	147
California st.	684	162	
Sacramento st.	684	180	
Clay st.	684	210	
Washington st.	684	246	

† Ordinance.

ESTABLISHED GRADES OF THE CITY

ESTABLISHED GRADES—Continued

STREETS	CROSSINGS	Estab- lished by Order No.	GRADE
Devisadero st. (Continued)	Jackson st. Pacific ave. Broadway Vallejo st. Green st. Union st. Filbert st. Greenwich st. Lombard st. Chestnut st. Francisco st. Bay st. North Point st. Beach st. Jefferson st. Tonquin st. Lewis st.	684 684 684 1942 1942 2105 2105 1161 2180 2644 2644 2644 2644 2644 2644 2644 2644	272 320 320 260 210 160 110 50 20 9 6 5 4 3 2 1 Base
De Wolf st.	Northwesterly line of (produced), at Sherman ave. Southeasterly line of (produced), at Sherman ave. 240 ft. southwesterly from Sherman ave. At Sickles ave. intersection	54x 54x 54x 54x	267 266 280 285
Diamond alley	Corbett ave., easterly line Corbett ave., center line Corbett ave., westerly line	2949 2949 2949	519.20 520.08 521
Diamond st.	Seventeenth st. 260 ft. S. from Seventeenth st. Eighteenth st. 260 ft. S. from Eighteenth st. Nineteenth st. Twentieth st. (N. line) Twentieth st., (S. line) Twenty-first st. E. line midway between Twenty-first and Twenty-second sts. Twenty-second st. Alvarado st., N. line Alvarado st., S. line Twenty-third st., N. line Twenty-third st. (S. line) Elizabeth st. Twenty-fourth st. Jersey st. Twenty-fifth st. Clipper st. Twenty-sixth st. Army st. W. line of, at Twenty-seventh st. E. line of, at Twenty-seventh st. Duncan st., N. line Duncan st., S. line Twenty-eighth st. Valley st., N. line Valley st., S. line W. line of, at Twenty-ninth st. E. line of, at Twenty-ninth st. W. line of, at Day st.	972 972 972 972 972 972 2025 2025 2543 2302 2302 2302 2302 1940 972 972 972 972 972 972 2423 2423 2423 2423 2423 2423 2423 2423 2423 2423 2423 2423 2423 2423	174 150 137 138 155 220 224 336 335 326 297 293 255 248 232 222 230 254 285 320 350 379 375 380 385 423 420 416 405 399 445

AND COUNTY OF SAN FRANCISCO
ESTABLISHED GRADES—Continued

STREETS	CROSSINGS	Estab- lished by Order No.	GRADE
Diamond st (Continued)	E. line of, at Day st.	2423	439
	Easterly line of, at Thirtieth st., northerly line.	2423	470
	Westerly line of, at Thirtieth st., northerly line.	2423	476
	Easterly line of, at Thirtieth st., southerly line.	2423	470
	Westerly line of, at Thirtieth st., southerly line.	297N	471
	Easterly line of, at Beacon st., northerly line.	297N	475
	Westerly line of, at Beacon st., northerly line.	297N	476
	Easterly line of, at Beacon st., southerly line.	297N	477
	Westerly line of, at Beacon st., southerly line.	297N	478
	Easterly line of, 50 ft. northerly from Thirty-first st.	297N	489
	Westerly line of, at right angles to last named point.	297N	490
	Easterly line of, at Thirty-first st., northerly line.	297N	488
	Westerly line of, at Thirty-first st., northerly line.	297N	488.30
	Easterly line of, at Thirty-first st., southerly line.	297N	487
	Westerly line of, at Thirty-first st., southerly line.	297N	487
	Westerly line of, at a point 85.47 ft. northerly from the northwesterly corner of Sussex st.	222x	279.30
	Easterly line of, at a point 97.19 ft. northerly from the northeasterly corner of Sussex st.	222x	280.50
	At the northerly line of the crossing of Sussex st.	222x	270
	At the southwesterly corner of the crossing of Sussex st.	222x	267.60
	At the southeasterly corner of the crossing of Sussex st.	222x	268
	Easterly line of, at the intersection with the northerly line of alley (between Surrey and Sussex sts.)	222x	248
	Easterly line of, at the intersection with the southerly line of alley (between Surrey and Sussex sts.)	222x	246
	On a line at right angles to its course, and distant 80 ft. northerly along its easterly line from the northeasterly corner of Surrey and Diamond sts.	222x	228.80
	At the northerly line of the crossing of Surrey st.	222x	217.60
	At the southerly line of the crossing of Surrey st.	222x	214.40
	On the radial line, at the southerly end of the first curve southerly from Surrey st.	222x	203.90
	On a line parallel with and 100 ft. northerly from a line at right angles to the course of Diamond st., at the point of intersection of the westerly line of, with the southerly line of Castro st. Addition Tract.	222x	186.50
	On a line at right angles to its course, at the point of intersection of the westerly line with the southerly line of the Castro st. Addition Tract.	222x	180.50
	On a line at right angles to its course, distant northerly along its easterly line, from the northeasterly corner of Wilder st., 222.13 ft.	222x	173.80
	Westerly line of, at Chenery st., northerly line.	2381	165
	Easterly line of, at Chenery st., northerly line.	2381	163
	Chenery st., southerly line.	2380	162
	Berkshire st., northerly line.	2380	166
Berkshire st., southerly line.	2380	169	
250 ft., southerly from Berkshire st.	2380	182	
540 ft., southerly from Berkshire st.	2380	182	
Dickinson st.	San Bruno ave., southeasterly line.	‡1648	8
	At Marengo st. intersection.	‡1648	8
	On a line at right angles to the northeasterly line of, at a point 100 ft. southeasterly from Marengo st.	‡1648	8
Division st.	King st.	2870	Base
	Northeasterly line of, at Fighth st., northeasterly line.	123x	Base
	Kansas st.	2464	1
	Northwesterly line of, at Townsend st., northwesterly line.	123x	1
	Utah st.	2508	4

ESTABLISHED GRADES OF THE CITY

ESTABLISHED GRADES—Continued

STREETS	CROSSINGS	Estab- lished by Order No.	GRADE
Division st. (Continued)	Potrero ave. and Brannan st. 'at old Channel st., now closed). York st. Bryant st. Easterly line of, at Seventeenth st., southerly line. Westerly line of, at Seventeenth st., southerly line. Eighteenth st., northerly line.	1543 2680 2680 ‡675 ‡675 ‡675	6.50 8.17 9 10.72 10.60 11
Dolores st.	E. line, with Market st., southeasterly line. W. line, with Market st., southeasterly line. Fourteenth st. Fifteenth st. Sixteenth st. Seventeenth st. Eighteenth st. Nineteenth st. Cumberland st., center line, if extended. Twentieth st. Twenty-first st. Twenty-second st. Twenty-third st. 260 ft. southerly from Twenty-third st. Twenty-fourth st. Jersey st., N. line. Jersey st., S. line. Twenty-fifth st. Clipper st. Twenty-sixth st. 50 ft. northerly from Army st. Easterly line of, at Northerly line of Army st. Westerly curb line of, at northerly line of Army st. Westerly line of, at northerly curb line of Army st. Westerly line of, at southerly curb line of Army st. Army st., southerly line of. W. line, 128 ft. S. of Army st. E. line, 128 ft. S. of Army st. Twenty-seventh st. Duncan st. Twenty-eighth st. Valley st. Twenty-ninth st. Day st. Thirtieth st. Brook st., N. of San Jose ave.	1924 1924 684 2062 684 684 684 684 1028 684 684 972 1417 459N 972 2161 2161 972 972 972 ‡280 1646 ‡280 ‡280 ‡280 2242 2242 1646 1646 1646 1646 1646 1646 1551 2394	110 105.50 90 60 66 62 40 50 74 108 176 112 105 130.50 165 204 207 200 170 140 122 116 117.30 117.20 115.50 114 92.60 91 86 92 102 101 103 105 116 139
DOMINICA ST.	SEE TWELFTH AVE. SOUTH.		
DORA ST.	SEE LANGTON ST.		
Dore st.	Northeasterly line of, at Folsom st. northwesterly line. Southwesterly line of, at Folsom st., northwesterly line. 275 ft. northwesterly from Folsom st. At southeastern end, between Folsom and Harrison sts.	‡1146 ‡1146 ‡1146 2924	23.20 22.80 35 22
Dorland st.	180 ft. E. of Church st. 360 ft. E. of Church st.	2719 2719	68 65
Douglass st.	W. line of, at its N. terminus. E. line of, at its N. terminus. 275 ft. N. of Seventeenth st.	2434 2434 2434	254 248 216

ESTABLISHED GRADES—Continued

STREETS	CROSSINGS	Estab- lished by Order No.	GRADE
Douglass st. (Continued)	W. line of, at Seventeenth st. Seventeenth st. (E. line) 260 ft. S. from Seventeenth st. Eighteenth st. 260 ft. S. from Eighteenth st. W. line of, at intersection center line Caselli ave. Nineteenth st. 260 ft. S. from Nineteenth st. Twentieth st. Westerly line of, 100 ft. southerly from Twentieth st. Easterly line of, 100 ft. southerly from Twentieth st. Westerly line of, 150 ft. southerly from Twentieth st. Easterly line of, 150 ft. southerly from Twentieth st. Westerly line of, at Romain st., northerly line. Easterly line of, at Romain st., northerly line produced. Westerly line of, at Romain st., southerly line. Easterly line of, at Romain st., southerly line produced. At Twenty-first st., northerly line. At Twenty-first st., southerly line. Twenty-second st. Alvarado st. Twenty-third st. Elizabeth st. Twenty-fourth st. Jersey st. Twenty-fifth st. Clipper st. Twenty-sixth st. Army st. Twenty-seventh st. Duncan st. Twenty-eighth st. Valley st. Twenty-ninth st. Thirtieth st.	2297 972 972 972 972 2344 972 972 2330 467N 467N 467N 467N 477N 467N 467N 467N 467N 467N 972 972 974 972 972 972 972 972 703N 972 972 1948 1948 1948 1948 1948	204 198 184 164 170 171.50 212 268 282 326 323 328 326 338 336 338 336 326 323.50 300 299 297 274 266 281 315 362 380 430 480 515 533 522 545 655
DOWNEY ST.	SEE LANGTON ST.		
Dow place.	N. W. corner of Second st., and to conform to Second st. grades. S. W. corner of Second st., and to conform to Second st. grades. N. E. corner of Hawthorne st., and to conform to Hawthorne st. grades S. E. corner of Hawthorne st., and to conform to Hawthorne st. grades	2587 2587 2587 2587	46 46.40 63.46 64.44
Drumm st.	California st. Sacramento st. Clay st. Washington st. Jackson st. Pacific st.	†608 †608 †608 †608 †608 †608	Base Base Base Base Base Base
Dublin st.	Westerly line of, at westerly line of La Grande ave. intersection Easterly line of, at westerly line of La Grande ave. intersection Westerly line of, at Persia ave. Easterly line of, at Persia ave. 300 ft. southerly from Persia ave. 165 ft. northerly from Russia ave. 115 ft. northerly from Russia ave. 65 ft. northerly from Russia ave. Russia ave., northerly line of	49x 49x 49x 49x 49x 49x 49x 49x 49x	340 332.65 329 331 333 354.60 358 355.10 346

ESTABLISHED GRADES OF THE CITY
ESTABLISHED GRADES—Continued

STREETS	CROSSINGS	Estab- lished by Order No.	GRADE	
Dublin st. (Continued)	Russia ave., southerly line of	49x	343	
	200 ft. southerly from Russia ave.	49x	299	
	430 ft. southerly from Russia ave.	49x	271	
Duboce ave.	Mission st. intersection	684	21	
	Valencia st.	684	35	
	Guerrero st.	684	84	
	145 ft. westerly from Guerrero st.	‡671	99	
	Northerly line of, at Market st., southeasterly line.	1924	101.50	
	Northerly line of, at Market st., center line.	1924	103.25	
	Southerly line of, at Market st., southeasterly line.	1924	105	
	Southerly line of, at Market st., northwesterly line.	2714	108.64	
	Buchanan st., northeasterly corner.	2714	106	
	Buchanan st., northwesterly corner.	2714	107.50	
	Webster st., northeasterly corner.	2714	105.76	
	Webster st., northwesterly corner.	2714	105.28	
	Northerly line of, 658.57 ft. easterly from Church st.	2714	108.64	
	Church st.	684	104	
	Sanchez st.	1421	116	
	Noe st.	1421	155	
	Castro st., easterly line.	684	214	
	Castro st., westerly line.	280x	218.50	
	Southerly line of, at Devisadero st., easterly line.	‡1203	259.61	
	Southerly line of, at Devisadero st., westerly line.	‡1203	260.87	
	Northerly line of, at Devisadero st.	1963	260	
	Alpine st., easterly line.	1969	312	
	Alpine st., westerly line.	1969	318	
	Southerly line and southerly curb line of, 41.09 ft. easterly from easterly line of, South Broderick st.	190x	354.69	
	Northerly curb line of, at a point 4.78 ft. westerly along said curb line from a point at right angles southerly from the northerly line of Duboce ave., at its intersection with the southeasterly line of Buena Vista ave.	190x	355.98	
	Dupont st.	Bush st. (N. line)	‡608	65
		Pine st.	‡608	94
		California st.	‡608	86
		Sacramento st.	‡608	68
Clay st.		‡608	73	
Washington st.		‡608	64	
Jackson st.		‡608	51	
Pacific st.		‡608	48	
Broadway st.		‡608	60	
W. line of, at Broadway st., N. line.		**	61.75	
W. line of, at Montgomery ave., W. line.		**	65.20	
Montgomery ave., center line of.		§	66.55	
E. line at Montgomery ave., E. line.		**	68.50	
W. line of, at Montgomery ave., E. line.		**	72	
Vallejo st.		‡608	83	
137 ft. 6 in. S. from Green st.		‡608	90.50	
Green st.		‡608	95	
Union st.		‡608	102	
137 ft. 6 in. S. from Filbert st.		‡608	107.50	
Filbert st.		‡608	110	
Greenwich st.		‡608	153	
Southwesterly corner of Edith st.		2736	157.58	
Northwesterly corner of Edith st.		2736	158.60	
137 ft. 6 in. S. from Lombard st.	‡608	160		
Southwesterly corner Edgar place.	2894	155.6363		
Northwesterly corner Edgar place.	2894	154.4727		

ESTABLISHED GRADES—Continued

STREETS	CROSSINGS	Estab- lished by Order No.	GRADE
Dupont st. (Continued)	Lombard st.	‡608	144
	Chestnut st.	‡608	110
	Francisco st.	‡630	50
	Bay st.	‡608	10
	North Point st.	‡608	Base
	Beach st.	‡608	Base
Duncan st.	San Jose ave.	1383	83
	Guerrero st.	1646	84
	Dolores st.	1646	92
	Southern Pacific Railroad, 150 ft. W. of W. line of Dolores st.	1646	98
	Church st.	1646	116
	Sanchez st.	1551	155
	Noe st.	2010	282
	Noe st., W. line.	2265	286
	N. line of, at Castor st.	1948	377
	S. line of, at Castro st.	1948	381
	280 ft. W. from Castro st.	1948	356
	N. line of, at Diamond st.	2423	380
	S. line of, at Diamond st.	2423	385
	Douglass st.	1948	515
	Hoffman ave.	1948	559
	Bellevue st.	1948	608
N. E. corner Stanyan ave.	179x	480.50	
S. E. corner Stanyan ave.	179x	476.70	
N. W. corner Stanyan ave.	179x	483.50	
S. W. corner Stanyan ave.	179x	479.70	
DUNKIRK ST.	SEE NEVADA AVE.		
Dwight st.	Bowdoin st.	1709	173
E. st. South.	Fifth ave. South.	*	12
	Sixth ave. South.	*	15
	Seventh ave. South.	*	18
	Eighth ave. South.	*	21
	Ninth ave. South.	*	24
	Tenth ave. South.	*	44
	Eleventh ave. South.	*	64
	Twelfth ave. South.	*	84
	Thirteenth ave. South, N. half.	*	64
	Thirteenth ave. South, S. half.	*	32
	Fourteenth ave. South.	*	12
	Fifteenth ave. South.	*	9
	Sixteenth ave. South.	*	7
	Seventeenth ave. South.	*	6
Eighteenth ave. South.	*	5	
Eagle st.	Northerly line of, at intersection of Caselli ave., southeasterly line.	163x	353
	Southerly line of, at intersection northeasterly line Falcon ave.	163x	360
East ave.	Northwesterly corner Andover ave.	2885	171.50
	Westerly line of Andover ave.	2885	171.50
	Southwesterly corner Andover ave.	2885	171.50
	200 ft. easterly from Bennington st.	2885	197
	Northwesterly corner Bennington st.	2885	222
	At Bennington st., easterly line.	2885	220
Northeasterly corner Bennington st.	2885	220	

‡ Ordinance.

x Second Series.

* Statutes 1869-70, page 782

ESTABLISHED GRADES OF THE CITY

ESTABLISHED GRADES—Continued

STREETS	CROSSINGS	Estab- lished by Order No.	GRADE
East Ave. (Continued)	At Bennington westerly line..... Northeasterly corner Holly Park ave..... Southeasterly corner Holly Park ave.....	2885 2885 2885	222 244 242
East Park.....	Southeasterly corner of, and Holly Park ave..... Northeasterly corner of, and Holly Park ave..... Northerly line, 50 ft. easterly from Holly Park ave., northeasterly corner Southerly line, 450 ft. easterly from Holly Park ave., southeasterly corner Northerly line, at a point at right angles opposite last named point Southerly line, 614 ft. easterly from Holly Park ave., southeasterly corner Northerly line, at a point at right angles opposite last described point....	2915 2915 3054 3054 3054 3054 3054	237 237 230.75 200 202 180.75 181.88
EAST ST.....	SEE EAST ST. NORTH AND EAST ST. SOUTH.		
East st. North.....	Market st..... Sacramento st..... Clay st..... Washington st..... Jackson st.....	†608 †608 †608 †608 †608	Base Base Base Base Base
East st. South.....	Market st..... Mission st..... Howard st..... Folsom st..... Harrison st.....	†608 †608 †608 †608 †608	Base Base Base Base Base
Eddy st.....	Powell st..... Mason st..... Taylor st..... Jones st..... Leavenworth st..... Hyde st..... Larkin st..... Polk st..... Van Ness ave..... Franklin st..... Gough st..... Octavia st..... Laguna st..... Buchanan st..... Webster st..... Fillmore st..... Steiner st..... Pierce st..... Scott st..... Devisadero st..... Broderick st., N. E. corner..... Broderick st., S. E. corner..... Broderick st., N. W. corner..... Broderick st., S. W. corner..... St. Joseph's ave.....	†608 †608 †608 †608 †608 †608 †608 954 684 684 * * ** ** 684 684 684 684 684 684 684 1780 1780 1780 1780 2043	25 30 35 40 55 65 80 86 100 120 137 140 112 104 99 102 106 115 138 163 225 225 228 228 250
EDGAR PLACE....	SEE EDGAR AVE.		
Edgar place.....	Northwesterly corner Dupont st..... Southwesterly corner Dupont st..... 120 ft. westerly from Dupont st..... 220 ft. westerly from Dupont st..... 245 ft. westerly from Dupont st.....	2894 2894 2894 2894 2894	154.4727 155.6363 156 143.20 140

†Ordinance

*Statutes 1869-70, page 782

**Statutes 1875-76, page 7

ESTABLISHED GRADES—Continued

STREETS	CROSSINGS	Estab- lished by Order No.	GRADE
Edgewood ave.....	At Byfield tract, 100 ft. south of Parnassus ave.....	2279	465
	Northerly end of, at 100 ft. south of Parnassus ave.....	2279	449
	Belmont ave.....	2279	476
	900 ft. south of Parnassus ave.....	2279	539
	At San Miguel Rancho line.....	2279	550
Edinburgh st.	Westerly line of, at Silver ave., southerly line.....	49x	196.50
	Easterly line of, at Silver ave., southerly line.....	49x	197
	Easterly line of, at a point at right angles easterly from the westerly line at its point of intersection with Silver ave., southerly line.....	49x	199.50
	Westerly line of, at India ave.....	49x	249
	Easterly line of, at India ave.....	49x	252
	Westerly line of, 200 ft. southerly from India ave.....	49x	265
	Easterly line of, 200 ft. southerly from India ave.....	49x	267
	Westerly line of, at Avalon ave.....	49x	275
	Easterly line, at Avalon ave.....	49x	277
	Westerly line of, at Excelsior ave.....	2430	255
	Easterly line of, at Excelsior ave.....	2430	259
	Westerly line of, at Brazil ave.....	3022	247
	Easterly line of, at Brazil ave.....	3022	249
	300 ft. southerly from Brazil ave.....	49x	242
	Persia ave.....	49x	230
	400 ft. southerly from Persia ave.....	49x	233
	Westerly line of, at Russia ave.....	3024	236
	Easterly line of, at Russia ave.....	3024	238
	250 ft. southerly from Russia ave.....	49x	290
	350 ft. southerly from Russia ave.....	49x	291
	Westerly line of, at France ave.....	49x	273
	Easterly line of, at France ave.....	49x	271
	Italy ave.....	49x	235
Amazon st. intersection.....	49x	214	
Edith st.....	Southwesterly corner Dupont st.....	2736	157.58
	Northwesterly corner Dupont st.....	2736	158.60
	120 ft. W. of Dupont st.....	2786	160
	220 ft. W. of Dupont st.....	2736	150
	240 ft. W. of Dupont st.....	2736	149.50
Edna st.....	Sunny Side ave.....	2658	270
	Hearst ave.....	2707	269
	Flood ave.....	2707	236
	100 ft. N. from Spreckels ave.....	2707	243
	Spreckels ave.....	2707	262
Eighteenth ave.....	217 ft. northerly from Lake st.....	3087	116.50
	Lake st.....	1552	118
	California st.....	172N	120
	Clement st.....	1552	136
	300 ft. northerly from Point Lobos ave.....	†1735	145
	Point Lobos ave.....	1552	138
	A st.....	1552	148
	B st.....	1552	175
	C st.....	1552	181
	Fulton st.....	2069	236
	H st.....	469N	216.40
	400 ft. southerly from H st.....	469N	222.40
	I st.....	469N	218.40
	300 ft. southerly from I st.....	469N	225.40
J st.....	469N	249.40	

ESTABLISHED GRADES OF THE CITY

ESTABLISHED GRADES—Continued

STREETS	CROSSINGS	Estab- lished by Order No.	GRADE
Eighteenth Ave. (Continued)	K st., northerly line of	469N	310
	K st., southerly line of	613N	312
	300 ft. southerly from K st.	613N	341
	Easterly line of, at L st.	613N	344
	Westerly line of, at L st.	613N	342
	Easterly line of, at M st.	613N	365
	Westerly line of, at M st.	613N	363
	Easterly line of, at N st.	613N	372
	Westerly line of, at N st.	613N	370
	Easterly line of, at O st.	613N	394
	Westerly line of, at O st.	613N	392
	S st.	676N	383
	T st.	676N	346
Eighteenth ave. South	D st. South	*	5
	E st. South	*	5
	F st. South	*	5
	G st. South	*	7
	H st. South	*	12
	I st. South	*	24
	J st. South	*	44
	K st. South	*	60
	L st. South	*	72
	Railroad ave., N. E. corner	2149	78.90
	Railroad ave., S. E. corner	2149	78.51
	Railroad ave., N. W. corner	2149	78.90
	Northeasterly curb line, at a point at right angles southwesterly from the northeasterly line at its intersection with Railroad ave., westerly line ..	120x	79
	Southwesterly line, at intersection with Bay View st., northerly line ..	120x	81.60
	Southwesterly curb line of, at a point at right angles northeasterly from the southwesterly line of Eighteenth ave. South at its point of intersection with the northerly line of Bay View st.	120x	80.76
	M st. South (if produced)	1146	90
	Midway between M and N sts. South	1146	120
	250 ft. southeasterly from N st. South	120x	116.07
	N st. South	1146	166
	Midway between N and P sts. South	1146	214
	P st. South	1146	192
	Q st. South, easterly corner	74x	99
	Q st. South (southerly line)	1146	102
Q st. South, northerly corner	74x	97	
R st. South	1146	88	
R st. South	1490	82	
S st. South	1146	40	
Fox st. 	1146	9	
Eighteenth st.	Louisiana st. (B)	2043	2
	Georgia st. (B)	2043	2
	Michigan st.	2043	2
	Illinois st.	972	3
	Kentucky st.	972	10
	Tennessee st.	972	15
	Minnesota st.	972	30
	85.41 ft. easterly from Indiana st.	1496	41.46
	Indiana st., easterly line of	1496	46.73
	Indiana st., westerly line of	1496	51.66
	Indiana st.	1414	25
	Iowa st.	972	64
	Pennsylvania ave.	2228	70

N New Series of 1906.

* Statutes 1869-70, page 782.

x Second Series.

† Ordinance.

‡ Street does not exist

(B) Eighteenth st. closed at this point till 1909.

ESTABLISHED GRADES—Continued

STREETS	CROSSINGS	Estab- lished by Order No.	GRADE
Eighteenth St. (Continued)	Mississippi st.	972	80
	Texas st.	972	96
	Missouri st.	2604	110
	N. line of, at Connecticut st.	972	89
	S. line of, at Connecticut st.	972	90
	Arkansas st.	2296	50
	Southerly line of, 17.6 ft. easterly from Wisconsin st.	782 _N	19.20
	Northerly line of, 17.6 ft. easterly from Wisconsin st.	782 _N	18.80
	Southerly line of, at Wisconsin st., easterly line.	782 _N	19.20
	Northerly line of, at Wisconsin st., easterly line.	782 _N	18.80
	Southerly line of, at Wisconsin st., westerly line.	782 _N	18.90
	Northerly line of, at Wisconsin st., westerly line.	782 _N	18.50
	Southerly line of, 11.9 ft. westerly from Wisconsin st.	782 _N	18.90
	Northerly line of 11.9 ft. westerly from Wisconsin st.	782 _N	18.50
	Carolina st.	972	34
	De Haro st.	972	60
	Rhode Island st.	972	120
	Kansas st.	972	144
	Vermont st.	972	138
	San Bruno ave.	972	116
	Utah st., E. line.	2596	94
	Utah st., W. line.	2596	90
	Potrero ave.	972	56
	Hampshire st.	†2850	34
	York st.	†2850	25
	Bryant st.	†2850	23
	Florida st.	†2850	21
	Alabama st.	†2850	18
	Harrison st.	684	13
	Southerly line of, at the termination of Treat ave.	†675	11
	Northerly line of, at the termination of Division st.	†675	11
	Folsom st.	2080	11
	Shotwell st.	2080	12.50
	Howard st.	684	17
	Mission st.	684	23
	Valencia st.	684	30
	Guerrero st.	684	35
	Dolores st.	684	40
	Church st.	684	45
	Sanchez st.	684	65
	S. W. corner Sanchez st.	2153	67
	Noe st.	684	84
	Castro st.	684	109
	Collingwood st.	2043	122
	Diamond st.	972	137
	Eureka st.	972	150
	Douglass st.	972	164
	Clara ave.	1913	176
	Hattie st.	1913	196
	At intersection of Danvers st.	2221	262
	Danvers st., N. W. corner	2586	265
	Uranus st., N. E. corner	2643	416
	Uranus st., N. W. corner	2643	418
	387 ft. easterly from Ashbury st.	2815	402
	Southerly line of, 287 ft. easterly from Ashbury st.	2815	413
	Southerly line of, 237 ft. easterly from Ashbury st.	2815	415
	Northeasterly corner, Ashbury st.	2815	455
	Southeasterly corner, Ashbury st.	2815	452

ESTABLISHED GRADES OF THE CITY

ESTABLISHED GRADES—Continued

STREETS	CROSSINGS	Estab- lished by Order No.	GRADE
Eighteenth St. (Continued)	Northerly line of, at Stanyan st. Southerly line of, at Stanyan st.	2239 468N	465 468
Eighth ave.	Lake st. California st. Clement st. Point Lobos ave. A st. B st. C st. Fulton st. H st. I st. J st. K st. L st. M st. N st. O st.	2340 2340 2098 972 972 2196 2196 2196 462N 462N 462N 462N 606N 606N 606N 606N 606N	163 162 173 166 176 192 221 226 248.40 266.40 288 319.40 373.50 443.50 479.50 505.50
Eighth ave. South.	Water Front st., W. line. Ship st. A st. South. B st. South. C st. South. D st. South. E st. South. F st. South. G st. South. H st. South. I st. South. J st. South. K st. South. L st. South. M st. South. N st. South. Railroad ave. P st. South. Q st. South. 300 ft. westerly from Q st. South. R st. South. S st. South. T st. South. Schneider st. 	* * * * * * * * * * * * * * * 1146 1800 1146 ‡1343 ‡1343 1146 1146 1146 1146 1146	1 7 21 21 21 21 18 14 23 60 80 65 63 29 7 6 4 2 3.50 2 1 Base Base
Eighth st.	Market st. Mission st. Howard st. Folsom st. Harrison st. Bryant st. Brannan st. Townsend st. Northeasterly line, at Division st., northerly line. Southwesterly line of, at Alameda st., southerly line. De Haro st. Northeasterly line, at Channel st., northwesterly line. Northeasterly line, at Channel st., southeasterly line. Southwesterly line, at Carolina st., westerly line.	‡608 561 ‡608 ‡608 ‡608 563 ‡608 2043 123x 92x 92x 92x 92x 92x	43 33 20 15 12 9 Base Base Base 2.40 2.50 2.95 3.55 3.70

AND COUNTY OF SAN FRANCISCO

ESTABLISHED GRADES—Continued

STREETS	CROSSINGS	Estab- lished by Order No.	GRADE
Eighth st. (Continued)	Southwesterly line, at Carolina st., easterly line	92x	3.70
	Northeasterly line, at Hooper st., intersection	92x	3.90
	Southwesterly line, at Wisconsin st., westerly line	92x	4.45
	Northeasterly line, at Irwin st., intersection	53x	4.60
	Northeasterly line, at Irwin st., intersection	92x	4.60
	Northeasterly line, at Sixteenth st., northerly line	92x	5.59
EL DORADO ST.	SEE FIFTEENTH ST.		
El Dorado st.	Louisiana st.	†450	Base
	Georgia st.	†450	Base
	Michigan st.	†450	0.50
	Illinois st.	†450	1
	Kentucky st.	1800	2.25
Eleventh ave.	Lake st.	1552	145
	California st.	2164	145
	Clement st.	1552	174
	Point Lobos ave.	1552	164
	A st.	1552	185
	B st.	2891	219
	C st.	2891	216
	Fulton st.	2069	219
	H st.	469N	238.40
	I st.	469N	239.40
	J st.	469N	269.40
	300 ft. southerly from J st.	469N	273.40
	K st., northerly line of	469N	304.40
	K st., southerly line of	606N	306.40
	L st., northerly line of	606N	371.50
	L st., southerly line of	606N	374.50
	M st., northerly line of	606N	451.50
	M st., southerly line of	606N	454.50
	N st., northerly line of	606N	529.50
	N st., southerly line of	606N	532.50
	Easterly line of, at O st., northerly line	606N	600.50
	Westerly line of, at O st., northerly line	606N	602.50
	O st., southerly line of	606N	603.50
	P st., northerly line of	676N	678.50
	P st., southerly line of	676N	681.50
	Easterly line of, at Q st.	676N	708.50
	Westerly line of, at Q st.	676N	710.50
	Eleventh ave. South . . .	Ship st.	*
A st. South		*	19
B st. South		*	21
C st. South		*	21
D st. South		*	55
E st. South		*	64
F st. South		*	64
G st. South		*	124
H st. South, N. one-half		*	120
H st. South, S. one-half		*	180
I st. South		*	180
J st. South, N. half		*	180
J st. South, S. half		*	240
K st. South		*	187
L st. South		3045	170
M st. South, E. line	2745	69	

x Second Series.

‡ Ordinance.

N New Series of 1906

* Statutes 1869-70, page 782.

ESTABLISHED GRADES OF THE CITY

ESTABLISHED GRADES—Continued

STREETS	CROSSINGS	Estab- lished by Order No.	GRADE
Eleventh ave. South (Continued)	M st. South (W. line).....	*	67
	Railroad ave., northeast corner.....	2149	24
	Railroad ave., southeast corner.....	2149	24.72
	Railroad ave., northwest corner.....	2149	24
	Railroad ave., southwest corner.....	2149	24.72
	N st. South.....	1146	19
	P st. South.....	1146	10
	Q st. South.....	‡1343	3.50
	300 ft. westerly from Q st. South.....	‡1343	4.50
	R st. South.....	1146	3.50
	Fox st. ¶.....	1146	2.50
Eleventh st.	Market st.....	684	42
	Mission st.....	684	30
	Howard st.....	684	24
	Folsom st.....	684	16
	Harrison st.....	684	9
	Bryant st.....	1363	8
Elizabeth st.	Sanchez st.....	2089	187
	N. line of, at Noe st.....	1940	189
	S. line of, at Noe st.....	1940	186
	N. line of, at Castro st.....	1793	225
	S. line of, at Castro st.....	1793	223
	Diamond st.....	972	232
	Douglass st.....	972	274
	180 ft. E. of Hoffman ave.....	2717	308
	Hoffman ave.....	1478	336
	Northwest corner Hoffman ave.....	2717	340
	S. line, 490 ft. W. of Hoffman ave.....	2717	467
	Bellevue st., S. and E. lines.....	1478	482
	N. line of, at View ave.....	1478	482
S. line of, at View ave.....	1478	487	
Northeast corner View ave.....	2717	475	
Elk st. ¶.....	Islais st.....	1146	5
ELLEN ST.	SEE HOFFMAN AVE.		
Ellert st.	Southeasterly corner North ave.....	2885	254
	Northeasterly corner North ave.....	2885	251
	150 ft. W. from Bennington st.....	2885	238
	Southwesterly corner Bennington st.....	2885	217
	Northwesterly corner Bennington st.....	2885	217
	Southeasterly corner Bennington st.....	2885	215
	Northeasterly corner Bennington st.....	2885	215
	200 ft. easterly from Bennington st.....	2885	187
	Southwesterly corner Andover ave.....	2885	175.50
Northwesterly corner Andover ave.....	2885	177.44	
Ellick lane.....	Easterly line of, at California st., northerly line.....	‡789	180.49
	Westerly line of, at California st., northerly line.....	‡789	183.33
	29.5 ft. northerly from California st.....	‡789	180.48
	Northerly termination of.....	‡789	172
Elliot Park.....	At Steiner st., westerly line.....	336N	122.80
	88.5 ft. westerly from Steiner st.....	336N	125.40
	385 ft. westerly from Steiner st.....	336N	128.40
	550 ft. westerly from Steiner st.....	336N	129.75

¶ Street does not exist.

* Statutes 1869-70, page 782.

‡ Ordinance.

N New Series of 1906.

AND COUNTY OF SAN FRANCISCO
ESTABLISHED GRADES—Continued

STREETS	CROSSINGS	Estab- lished by Order No.	GRADE
Ellis st.	Stockton st.	‡608	30 ✓
	206.25 ft. easterly from Powell st.	460N	31 ✓
	Powell st.	‡608	30 ✓
	Mason st.	‡608	45
	Taylor st.	‡608	50
	Jones st.	‡608	60
	Leavenworth st.	‡608	70
	Hyde st.	‡608	75
	Larkin st.	‡608	85
	Polk st.	684	90
	Van Ness ave.	684	116
	Franklin st.	684	150
	Gough st.	*	173
	Octavia st.	**	168
	Laguna st.	**	132
	Buchanan st.	**	112
	Webster st.	684	103
	Fillmore st.	684	108
	Steiner st.	684	114
	Pierce st.	684	118
	Scott st.	684	130
	Devisadero st.	684	155
	Broderick st.	972	205
	St. Joseph's ave.	2043	225
	Ellsworth st.	Northwesterly corner Powhattan st.	13x
Northeasterly corner Powhattan st.		13x	298.50
Southwesterly corner Powhattan st.		13x	299
Southeasterly corner Powhattan st.		13x	296.50
Eugenia ave.		2705	245
W. line of, at Cortland ave.		2429	201.50
Northeast corner Cortland ave.		2716	201.50
Southwest corner Cortland ave.		2716	201.50
Southeast corner Cortland ave.		2716	201.50
Jefferson ave.		2706	185
Union ave., northerly line.		55x	135
Union ave., southerly line.		55x	133
Westerly line, 187 ft. 6 in. southerly from Union ave.		55x	112
Easterly line, 187 ft. 6 in. southerly from Union ave.		55x	110
Westerly line of, at Old Hickory st.		55x	99
Easterly line of, at Old Hickory st.		55x	97
Westerly line of, 325 ft. southerly from Old Hickory st.		55x	95.68
Easterly line of, 325 ft. southerly from Old Hickory st.	55x	93.68	
W. line of, at Crescent ave.	163x	95.50	
Easterly line of, at Crescent ave.	55x	91.54	
Elm ave.	Northerly line of, at Scott st., easterly line.	‡1328	147.84
	Southerly line of, at Scott st., easterly line.	‡1328	148.67
	137.5 ft. easterly from Scott st.	‡1328	138
	20 ft. westerly from Pierce st.	‡1328	132
	Northerly line of, at Pierce st., westerly line.	‡1328	130.22
	Southerly line of, at Pierce st., westerly line.	‡1328	132
Elmira st.	Silver ave.	1490	75
Elsie st.	Southwest corner Coso ave.	2520	191
	Southeast corner Coso ave.	2520	193
	Esmeralda ave., S. line.	2656	264

‡ Ordinance.
x Second Series.

n New Series of 1906

* Statutes 1869-70, page 782.

** Statutes 1875-76, page 7.

ESTABLISHED GRADES OF THE CITY

ESTABLISHED GRADES—Continued

STREETS	CROSSINGS	Estab- lished by Order No.	GRADE
Elsie st	125 ft. S. of Esmeralda ave.	2656	272
(Continued)	150 ft. S. of Esmeralda ave.	2656	272
	427 ft. S. of Esmeralda ave.	2656	236
	Easterly line of, at a point at right angles to the westerly line of, at its intersection with the northeasterly line of Virginia ave.	1794	215
	Easterly line of, at a point 18.12 ft. southerly from a point which is at right angles to the westerly line of, at its intersection with the northeasterly line of Virginia ave.	1794	215
	Northeasterly line of Virginia ave., at a point 12.16 ft. southeasterly from its intersection with the westerly line of Elsie st.	1794	214
	Easterly line of, at Virginia ave., northeasterly line.	1794	229.04
	Westerly line of, at Virginia ave., southwesterly line.	1794	229.04
	Eugenia ave., northerly line.	1794	233
	Eugenia ave., southerly line.	1794	233
	90 ft. southerly from Eugenia ave.	1794	232
	255 ft. S. of Eugenia ave.	2626	226
	W. line Cortland ave.	2626	213.12
	E. line Cortland ave.	2626	216
	Northwest corner Santa Marina st.	2885	229
	At Santa Marina st., northerly line, produced.	2885	229
	Southwesterly corner Santa Marina st.	2885	232
	At Santa Marina st., southerly line, produced.	2885	232
	200 ft. southerly from Santa Marina st.	2885	254
	Holly Park ave., northeasterly corner.	2885	266
	Westerly line, at a point at right angles westerly from northeasterly corner Holly Park ave.	2885	266
	West ave., northwesterly corner of.	2885	260
Elwood st.	60 ft. northerly from O'Farrell st.	2830	60.80
	At the angle of.	560	66
	At the angle of.	2830	66
EMMA ST.	SEE ALPINE ST.		
Emma st.	Northerly line of, at Stockton st., easterly line.	11459	127.37
	Southerly line of, at Stockton st., easterly line.	11459	123.90
	Southerly line of, 8 ft. easterly from Stockton st.	11459	124.70
	Southerly line of, 33 ft. easterly from Stockton st.	11459	126.10
	Southerly line of, 58 ft. easterly from Stockton st.	11459	125.46
	Northerly line of, 33 ft. easterly from Stockton st.	11459	127.12
	Northerly line of, 58 ft. easterly from Stockton st.	11459	125.46
	110 ft. easterly from Stockton st.	11459	122
EPSTEIN ST.	SEE MASONIC AVE.		
Esmeralda ave.	At intersection with Holladay ave., westerly line.	122x	80
	Northerly line of, at Brewster st., easterly line.	122x	127
	On a line at right angles southerly from its northerly line at its point of intersection with Brewster st., easterly line.	122x	127
	Northerly line of, at Brewster st., westerly line.	122x	130
	On a line at right angles southerly from its northerly line at its point of intersection with Brewster st., westerly line.	122x	130
	Southerly line of, at Winslow st., easterly line.	122x	177
	Southerly line of, at Winslow st., westerly line.	122x	179.31
	Northerly line of, at Franconia ave., easterly line.	122x	179
	Northerly line of, at Franconia ave., westerly line.	122x	181
	Southerly line of, 29.38 ft. westerly from Winslow st., westerly line.	122x	184
	At the angle of the southeast corner Peralta ave. (former California ave.).	2517	206
	At the northwest corner Peralta ave. (former California ave.).	2517	210

† Ordinance.

x Second Series.

ESTABLISHED—GRADES—Continued

STREETS	CROSSINGS	Estab- lished by Order No.	GRADE
Esmeralda ave. (Continued)	At the intersection of S. line, produced, with the W. line Peralta ave. (former California ave.)	2517	210
	At the intersection of the N. line, produced, with the E. line Peralta ave. (former California ave.)	2517	210
	Southerly line of, at Peralta ave., easterly line (former Standish st.)..	122x	207.51
	Southerly line of, at Peralta ave., westerly line (former Standish st.)..	122x	209.55
	Southerly line of, at Bradford st., easterly line	163x	217.53
	Southerly line of, at Bradford st., westerly line	163x	219.76
	Northerly line midway between Alabama st. and Peralta ave. (former California ave.)	2517	218
	Southerly line midway between Alabama st. and Peralta ave.	2517	221
	Southerly line of, at Carver st., easterly line	163x	222.19
	Southerly line of, at Carver st., westerly line	163x	222.60
	Northerly line of, at Alabama st.	124x	220
	Southerly line of, at Alabama st.	124x	223
	Northerly line of, 40.98 ft. westerly from Alabama st., westerly line..	122x	228
	Northerly line of, 80.86 ft. westerly from Alabama st., westerly line..	122x	235
	Southerly line of, at Rosekrans st., easterly line	122x	228
	Southerly line of, at Rosekrans st., westerly line	122x	232
	On a line at right angles northerly from the southerly line at its point of intersection with Nevada ave., easterly line	122x	311
	Southerly line of, at Nevada ave., easterly line	122x	311
	On a line at right angles northerly from the southerly line, at its point of intersection with Nevada ave., westerly line	122x	314
	Southerly line of, at Nevada ave., westerly line	122x	314
	On a line at right angles northerly from the southerly line, at its point of intersection with Prentiss st., easterly line	122x	340
	Southerly line of, at Prentiss st.	122x	340
	On a line at right angles northerly from the southerly line, at its point of intersection with Prentiss st., westerly line	122x	340
	On a line at right angles northerly from the southerly line, at its point of intersection with Banks st., easterly line	122x	313
	Southerly line of, at Banks st., easterly line	122x	313
	On a line at right angles northerly from the southerly line, at its point of intersection with Banks st., westerly line	122x	309
	Southerly line of, at Banks st., westerly line	122x	309
	Folsom st. (N. line)	2215	280
	S. line of, at Folsom st.	2409	286
	S. line of, at Elsie st.	2656	264
	Northerly line of, at Winfield ave.	3025	242
	Southerly line of, at Winfield ave.	3025	240
	Northeasterly corner Prospect ave.	2953	197
	Southeasterly corner Prospect ave.	2953	195
	Northwesterly corner Prospect ave.	2953	195
	Southwesterly corner Prospect ave.	2953	193
	Lundy's lane	2682	175
	California ave., northeast corner	2578	142
	California ave., southeast corner	2578	138
	California ave., northwest corner	2578	140
	At intersection California ave.	1906	136
Essex st.	100 ft. S. of Folsom st.	2641	58.96
	279 ft. S. of Folsom st.	2641	85.81
	366 ft. S. of Folsom st.	2641	92.95
Euclid ave.	Parker ave. intersection	2824	217
	Commonwealth ave.	2824	203
	Jordan ave.	2824	189
	Palm ave.	2824	186.50

ESTABLISHED GRADES OF THE CITY

ESTABLISHED GRADES—Continued

STREETS	CROSSINGS	Estab- lished by Order No.	GRADE
Euclid ave. (Continued)	North side of, at First ave. intersection	2824	185.08
	South side of, at First ave. intersection	2824	185.75
Eugenia ave.	California ave., W. line	2366	148
	California ave., E. line	2366	151
	Prospect ave., southwest corner	2495	191
	Prospect ave., northwest corner	2495	189
	Prospect ave., southeast corner	2953	190
	Prospect ave., northeast corner	2953	187
	Northerly curb line, at Prospect ave., easterly line	2953	188
	Winfield ave., southwest corner	2410	226
	Winfield ave., northwest corner	2410	223
	Winfield ave., southeast corner	2410	228
	Winfield ave., northeast corner	2410	226
	Southerly line of, at Elsie st.	1794	233
	Northerly line of, at Elsie st.	2626	233
	Northerly line of, at Virginia ave., northeasterly line	1794	233
	Southerly line of, at Buena Vista st.	2547	242
	Northerly line of, at Buena Vista st.	2682	244
	Southerly line of, at North ave., westerly line	39x	247
	Southerly line of, at North ave., easterly line	39x	248.50
	Northwest corner North ave.	2682	249
	Bennington st.	2705	249
	Wool st.	2705	255
	Southerly line of, at Andover ave.	3044	252.50
	Andover ave. (N. line)	2705	254
	Moultrie st.	2705	257
	Northerly line of, at Anderson st.	2705	262
	Southerly line of, at Anderson st.	481N	260
	Ellsworth st.	2705	245
	Gates st.	2705	227
	Northerly line of, at Folsom st., W. line	2409	207
	Northerly line of, at Folsom st., E. line	2409	205
	Banks st.	2705	174
	Prentiss st.	2705	150
Eugenie st.	Point Lobos ave.	1647	260
	Cemetery fence.	972	300
Eureka st.	Seventeenth st.	972	178
	Eighteenth st.	972	150
	Midway between Eighteenth and Nineteenth sts.	2610	153
	Nineteenth st.	972	183
	200 ft. S. of Nineteenth st.	2356	199
	Twentieth st. (northeast corner)	972	237
	Twentieth st., (northwest corner)	2330	241
	Twentieth st., (southwest corner)	2330	245
	Twentieth st., S. line (southeast corner)	2025	241
	320 ft. S. of Twentieth st.	2025	289
	Twenty-first st.	972	302
	Twenty-second st.	972	282
	Westerly line of, 65 ft. northerly from Twenty-third st.	1724	273.90
	Easterly line of, 65 ft. northerly from Twenty-third st.	1724	273.90
	Westerly line of, at Twenty-third st., northerly line	1724	275.18
	Easterly line of, at Twenty-third st., northerly line	1724	270.31
Eve st.	At intersection Holladay ave., easterly line	122x	98
	At intersection Holladay ave., westerly line	122x	101

x Second Series.

N New Series of 1906.

‡ Ordinance.

AND COUNTY OF SAN FRANCISCO
ESTABLISHED GRADES—Continued

99

STREETS	CROSSINGS	Estab- lished by Order No.	GRADE
Everson st. (d).....	Southerly line of, at Beacon st., southeasterly line.....	41x	461.73
	Northerly line of, at Beacon st., southeasterly line.....	41x	458.27
	At its easterly termination.....	41x	410
Excelsior ave.....	Mission st.....	1129	169
	London st., westerly line.....	2430	181.50
	London st., easterly line.....	2430	184.50
	Paris st., westerly line.....	2430	197
	Paris st., easterly line.....	2430	201
	Lisbon st., westerly line.....	2430	217
	Lisbon st., easterly line.....	2430	221
	Madrid st., westerly line.....	2430	234
	Madrid st., easterly line.....	2430	238
	Edinburgh st., westerly line.....	2430	255
	Edinburgh st., easterly line.....	2430	259
	Naples st., westerly line.....	2430	275
	Naples st., easterly line.....	2430	279
	Vienna st., westerly line.....	49x	305
	Vienna st., easterly line.....	49x	307
	Athens st., westerly line.....	49x	339
	Athens st., easterly line.....	49x	342
	Moscow st., westerly line.....	49x	370
	Moscow st., easterly line.....	49x	372
	Munich st., westerly line.....	49x	398
Munich st., easterly line.....	49x	400	
Northerly line of, at Prague st., westerly line.....	49x	405	
Southerly line of, at Prague st., easterly line.....	49x	402	
F st. South.....	Fifth ave. South.....	*	9
	Sixth ave. South.....	*	12
	Seventh ave. South.....	*	15
	Eighth ave. South.....	*	18
	Ninth ave. south.....	*	24
	Tenth ave. South.....	*	44
	Eleventh ave. South.....	*	64
	Twelfth ave. South.....	*	84
	Thirteenth ave. South.....	*	64
	Fourteenth ave. South, N. half.....	*	44
	Fourteenth ave South, S. half.....	*	24
	Fifteenth ave. South.....	*	10
	Sixteenth ave. South.....	2480	6
	Seventeenth ave. South.....	2480	5.50
Eighteenth ave. South.....	*	5	
Nineteenth ave. South.....	*	4	
Fair ave.....	Mission st.....	1129	68
	140 ft. E. of Mission st.....	2316	78
	California ave., W. line.....	2379	104
	California ave., E. line, opposite center line Fair ave.....	2379	106
Fairmount st.....	Northerly line of, at the westerly right of way line of the S. P. R. R. Co.	†688	181
	Southerly line of, at the westerly right of way line of the S. P. R. R. Co.	†688	184
	Southerly line of, at Academy st., easterly line.....	†688	201
	Northerly line of, at a point at right angles to the southerly line of, at its intersection with Academy st., easterly line.....	†688	201
	Northerly line of, at a point at right angles to the southerly line of, at its intersection with Academy st., westerly line.....	†688	202
	Southerly line of, at Academy st., westerly line.....	†688	202

(d) Called Emerson st. in the Order.

x Second Series.

* Statutes 1869-70, page 782.

† Ordinance.

ESTABLISHED GRADES OF THE CITY

ESTABLISHED GRADES—Continued

STREETS	CROSSINGS	Estab- lished by Order No.	GRADE
Fairmount st. (Continued)	On a line at right angles to the southerly line of, at a point 80 ft. westerly from Academy st. N. line of, at Chenery st. S. line of, at Chenery st. S. line, 159 ft. W. of Chenery st. N. line, 175 ft. 5 in. W. of Chenery st. Northeast corner Palmer st. Southeast corner Palmer st. Northwest corner Palmer st. Southwest corner Palmer st. Laidley st., E. line. Laidley st., W. line. Northeast corner Bemis st. Northerly line, at intersection Bemis st., easterly curb line. Southeast corner Bemis st.	2688 2531 2531 2524 2524 2524 2524 2524 2524 2524 2579 2579 41x 2579	209 210 212 227 225 256.50 256.50 260.50 260.50 294 300 347 349 351
Fair Oaks st.	Twenty-first st. 122 ft. S. of Twenty-first st. Twenty-second st. Twenty-third st. Midway between Twenty-third and Twenty-fourth sts. Twenty-fourth st. Midway between Twenty-fourth and Twenty-fifth sts. Jersey st. Twenty-fifth st. Midway between Twenty-fifth and Twenty-sixth sts. Clipper st. Twenty-sixth st.	1253 1962 972 1417 1777 972 972 2043 972 1114 2043 972	175 166 98 100 113.50 132 153 153 141 135 135 110
Faith st.	Northerly line of, at Holladay ave., westerly line. Southerly line of, at Holladay ave., westerly line. Northerly line of, at Brewster st., easterly line. Southerly line of, at Brewster st., easterly line.	122x 122x 122x 122x	72 72 145 147
Falcon ave.	At intersection Danvers st. At N. W. corner Danvers st. At intersection N. line Moss alley. At N. E. corner Moss alley. At intersection center line with Moss alley S. line. Easterly line of, at intersection with center line of Nineteenth st. (ex- tended westerly) Westerly line of, at intersection with center line of Nineteenth st. (ex- tended westerly) At northeast line of, with Caselli ave., center line. Southwest line of, at intersection southeasterly line of Caselli ave. Center line with Caselli ave., center line. On S. W. line of, at a point opposite and at right angles to the intersec- tion of the southerly line of Eagle st. with the northeasterly line of Falcon ave. At intersection of northeasterly line with southerly line of Eagle st. Southwesterly line of, at the angle opposite Moss alley. At intersection of northeasterly line with southeasterly line of Moss alley Easterly line of, at intersection of southwesterly line of Short st. Easterly line of, at Twenty-third st., northerly line. Westerly line of, at Twenty-third st., northerly line. Westerly line of, at Twenty-third st., southerly line. Southerly line of, Twenty-third st., at a point at right angles to the northerly line of, at its intersection with the westerly line of Falcon ave.	2221 2856 2317 2586 2317 2317 2317 2344 2726 2317 163x 163x 2726 2726 163x 1629 1629 1629 1629	262 265 317 324 321 352 359 348 357 355 363 360 372 369 369 459.50 461.50 460.30 464.50

AND COUNTY OF SAN FRANCISCO

ESTABLISHED GRADES—Continued

STREETS	CROSSINGS	Estab- lished by Order No.	GRADE
FALCON ROAD.....	SEE FALCON AVE. AND ALSO EIGHTEENTH ST.		
FALKLAND ST.....	SEE SIXTEENTH AVE. SOUTH.		
Fargo place.....	Northwesterly curb line, at southwesterly line of Boardman place.....	35x	7.95
	Southeasterly curb line, at southwesterly line of Boardman place.....	35x	8.15
	122 ft. 6 in. southwesterly from Boardman place.....	35x	8.85
Farragut ave.....	At Mission st.....	1129	298
	At Porter ave. intersection.....	54x	298
	239 ft. northwesterly from Porter ave.....	54x	293
	At Huron ave.....	54x	285
	Northeasterly line of, 60 ft. southeasterly from Wyoming ave.....	†1737	247.90
	Southwesterly line of, 60 ft. southeasterly from Wyoming ave.....	†1737	249.10
	Northeasterly line of, at Wyoming ave.....	†1737	247.90
	Southwesterly line of, at Wyoming ave.....	†1737	249.10
	264 ft. northwesterly from Wyoming ave., at the S. P. R. R. tracks.....	54x	273
	Northeasterly line of, at San Jose ave., southeasterly line.....	54x	305.48
	Southwesterly line of, at San Jose ave., southeasterly line.....	54x	302.92
Farrallones st.....	N. line of at Plymouth ave.....	2606	315
	S. line of, at Plymouth ave.....	2606	312
	N. line of, 400 ft. E. of Capitol ave.....	2606	316
	S. line of, 400 ft. E. of Capitol ave.....	2606	313
	N. line of, at Capitol ave.....	2606	313
	S. line of, at Capitol ave.....	2606	312
	N. line of, 485 ft. W. of Capitol ave.....	2606	304
	S. line of, 485 ft. W. of Capitol ave.....	2606	302
	N. line of, at Orizaba ave.....	2606	290
	S. line of, at Orizaba ave.....	2606	288
Faxton ave.....	Northwesterly corner of, at Ocean ave.....	2963	245.09
	Northeasterly corner of, at Ocean ave.....	2963	245.72
	Southwesterly corner of, at Ocean ave.....	2963	245.69
	Southeasterly corner of, at Ocean ave.....	2963	246.32
Federal st.....	Northwesterly line of, at Second st., northeasterly line.....	171N	40.20
	Southeasterly line of, at Second st., notheasterly line.....	171N	39.10
	275 ft. northeasterly from Second st.....	171N	40.50
Fell st.....	Polk st.....	684	44
	Van Ness ave.....	684	46
	Franklin st.....	684	49
	Gough st.....	684	52
	Octavia st.....	684	57
	Laguna st.....	684	69
	Buchanan st.....	684	108
	Webster st.....	684	154
	Fillmore st.....	684	195
	Steiner st.....	684	240
	206 ft. 3 in. W. from Steiner st.....	2116	238
	Pierce st.....	684	220
	Scott st.....	2068	176
	Devisadero st.....	684	176
	Broderick st.....	1053	187
	Baker st.....	1053	199
	Lyon st.....	1053	205
	Central ave.....	1053	212
	Masonic ave.....	1053	219

ESTABLISHED GRADES OF THE CITY

ESTABLISHED GRADES—Continued

STREETS	CROSSINGS	Estab- lished by Order No.	GRADE
Fell st. (Continued)	Ashbury st. Clayton st. Cole st. Shrader st. Stanyan st.	1053 1053 1053 1053 1053	227 230 234 238 241
Felton st.	San Bruno ave., westerly line. Girard st. Berlin st. Goettingen st. Somerset st. Holyoke st. Hamilton st. Bowdoin st. Dartmouth st. College st. University st.	‡1649 ‡1649 ‡1649 ‡1649 ‡1649 ‡1649 166N 1709 1709 1709 1709	65 69 75 82 90.50 97 107 114 133 149 165
FERRIE ST.	SEE BLAKE ST.		
Fifteenth ave.	Lake st. California st. Clement st. Point Lobos ave. 300 ft. N. from A st. A st. B st. C st. 300 ft. N. of Fulton st. Fulton st. H st. 300 ft. southerly from H st. I st. 300 ft. southerly from I st. J st. K st. northerly line. K st., southerly line. 300 ft. southerly from K st. Westerly line of, at L st. Easterly line of, at L st. M st. N st. O st. P st.	1552 1552 1552 1552 1552 1552 1552 1552 2554 2554 469N 469N 469N 469N 469N 469N 613N 613N 613N 613N 613N 613N 613N 613N 613N 676N	125 128 150 155 158 163 220 216 234 226 234.40 243.40 245.40 257.50 259.40 331.40 333.40 438.50 465 467 549 510 503 547
Fifteenth ave. South .	A st. South B st. South C st. South D st. South E st. South F st. South G st South, N. half G st. South, S. half H st. South I st. South, N. half I st South, S. half J st. South K st. South, N. half K st. South, S. half	* * * * * * * * * * * * * * *	9 9 9 9 9 10 64 19 64 124 84 104 164 114

ESTABLISHED GRADES—Continued

STREETS	CROSSINGS	Estab- lished by Order No.	GRADE	
Fifteenth ave. South. (Continued)	L. st. South.....	*	104	
	M st. South.....	*	60	
	Railroad ave., northeast corner.....	2149	57.36	
	Railroad ave., southeast corner.....	2149	58	
	Railroad ave., northwest corner.....	2248	56.50	
	Railroad ave., southwest corner.....	2248	58.70	
	N. st. South.....	1338	52	
	P. st. South.....	1338	50	
	260 ft. easterly from Q st. South.....	†1343	44.40	
	Q. st. South.....	1338	34	
	R st. South.....	1338	10	
	S st. South.....	1338	4	
	Fox st †.....	1146	4	
	Islais Creek Channel (a).....	1340	—1	
	Nashua st. (a).....	1340	—1	
	Bourne st. (a).....	1340	—1	
	Alcatraz st. (a).....	1340	—1	
	Adela st. (a).....	1340	—1	
	Stingham st. (a).....	1340	—1	
	Barneveld ave. (a).....	1340	—1	
	Loomis st. (a).....	1340	—1	
	Patterson st.....	1340	Base	
	San Bruno ave.....	1340	10	
	Fifteenth st.....	Carolina st.....	92x	3.70
		De Haro st.....	2545	3
		Rhode Island st.....	2545	4
		Kansas st.....	2545	5
		Vermont st.....	154x	7
		San Bruno ave.....	972	12
		Utah st.....	972	14
		Potrero ave.....	972	30
		Hampshire st., E. line.....	2558	58
Hampshire st., W. line.....		2558	63	
York st., E. line.....		2558	70	
York st., W. line.....		2558	65	
Bryant st.....		†2850	38	
Southerly line of, at Florida st.....		684N	27.50	
Northerly line of, at Florida st.....		684N	25.50	
Alabama st.....		†2850	12	
Harrison st.....		684	7.50	
Folsom st.....		2080	8.25	
Shotwell st.....		2080	7	
Howard st.....		684	10	
Mission st.....		684	18	
Valencia st.....		684	30	
Guerrero st.....		684	40	
Dolores st.....		2062	60	
Church st.....		1430	84	
N. line of, with Market st., southeast line.....		1924	112.50	
S. line of, with Market st. southeast line.....		1924	116.50	
N. line of, with Market st., center line.....		1924	114.89	
S. line of, with Market st., northwest line.....		1924	117.20	
Sanchez st.....		684	116	
Noe st.....		1421	137	
100 ft. W. from Noe st.....		1497	141.28	
Castro st., E. line.....	2112	184.50		
Castro st., W. line.....	2112	183.50		

* Statutes 1869-70, page 782.

‡ Ordinance.

‖ Street does not exist.

(a) Below base.

x Second Series.

† Resolution.

n New Series of 1906.

ESTABLISHED GRADES OF THE CITY

ESTABLISHED GRADES—Continued

STREETS	CROSSINGS	Estab- lished by Order No.	GRADE
Fifteenth st. (Continued)	Northerly line of, 244.34 ft. westerly from Castro st.	3026	225.66
	Southerly line of, 258.57 ft. westerly from Castro st.	3026	227.90
	Westerly termination, where intersected by the southerly line of Fifteenth st. extension	375N	229.67
	Northerly line of, 37.92 ft. easterly from Tilden st.	375N	247.50
	Southerly line of, at northeasterly line of Tilden st.	375N	247.50
	Northerly line of, at northeasterly line of Tilden st.	375N	248.53
Fifth ave.	Easterly line of, at Presidio Military Reservation. southerly line.	‡1157	220.50
	Westerly line of, at Presidio Military Reservation, southerly line.	‡1157	219
	350 ft. northerly from Lake st.	‡204	186
	Lake st.	2375	182
	California st.	1792	166
	California st. South	1792	166
	Clement st.	1792	170
	Point Lobos ave.	972	166
	A st.	972	176
	B st.	972	182
	C st.	972	206
	Fulton st.	972	224
	H st.	462N	264.40
	Hugo st.	462N	267.40
	I st.	462N	275.40
	200 ft. southerly from I st.	462N	286.40
	50 ft. northerly from J st.	462N	328.40
	Easterly line of, at Parnassus ave.	462N	334.40
	Westerly line of, at J st.	462N	331.40
	300 ft. southerly from J st.	462N	342
	50 ft. northerly from K st.	462N	363.70
	Easterly line of, at K st.	462N	368
Westerly line of, at K st.	462N	365	
At Serpentine road intersection.	462N	392.50	
Fifth ave. South.....	Water Front st. W. line.	*	1
	Ship st.	*	6
	A st. South	*	6
	B st. South	*	6
	C st. South	*	12
	D st. South	*	12
	E st. South	*	12
	F. st. South.....	*	9
	G. st. South.....	*	3
	H. st. South.....	*	3
	I st. South.....	*	16
	J st. South.....	*	20
	K st. South.....	*	20
	L st. South.....	2900	14
	M st. South.....	1146	4
	N st. South.....	1146	4
	Railroad ave.	1800	2
P. st. South.....	1146	1	
Q st. South.....	‡1343	0.50	
300 ft. westerly from Q st. South	‡1343	2	
R st. South.....	‡1343	0.50	
S st. South.....	1146	Base	
Islais st.	1146	Base	
Fifth st.	Market st.	‡608	24
	Mission st.	‡608	18

ESTABLISHED GRADES—Continued

STREETS	CROSSINGS	Estab- lished by Order No.	GRADE
Fifth st. (Continued)	Howard st. Folsom st. Harrison st. Bryant st. Brannan st. Townsend st. King st. Berry st. Channel st. Hooper st.	‡608 ‡608 ‡608 ‡608 ‡608 ‡608 ‡608 ‡608 ‡608 ‡608	12 4 Base Base Base Base Base Base Base Base
FIGUEROA ST.	See FRANCONIA AVE.		
Filbert place.	Easterly line of, at Union st., northerly line Westerly line of, at Union st., northerly line 78 ft. northerly from Union st. 68.75 ft. southerly from Filbert st. Easterly line of, at Filbert st., southerly line Westerly line of, at Filbert st., southerly line	‡1814 ‡1814 ‡1814 ‡1814 ‡1814 ‡1814	140.46 138.27 154 174 194.06 189.08
Filbert st.	Front st. Battery st. Sansome st. Montgomery st. Kearney st. Dupont st. Stockton st. Southerly line of, at Powell st., easterly line Northerly line of, at Powell st., easterly line Northerly line of, at Powell st., westerly line N. line, Montgomery ave., E. line Montgomery ave., center line N. line, Montgomery ave., W. line S. line Montgomery ave., W. line S. line, 260 ft. 10½ in. E. from Mason st. Mason st. Taylor st. Jones st. Leavenworth st. Midway between Hyde and Leavenworth sts. Hyde st. Larkin st. Polk st. Van Ness ave. Franklin st. Gough st. Octavia st. Laguna st. Midway between Laguna and Buchanan sts. Buchanan st. 206.25 ft. westerly from Buchanan st. Webster st. Fillmore st. Steiner st. Pierce st. Scott st. 206 ft. 3 in. W. of Scott st. Devisadero st. Broderick st.	‡608 ‡608 ‡ ‡608 ‡608 ‡608 ‡608 601N 601N 601N 1346 1346 1346 1346 1397 ‡608 ‡608 ‡608 ‡608 1952 ‡608 ‡608 2208 684 2497 2638 684 684 1747 684 60N 684 684 684 1942 2737 2105 1942	Base 2.50 8 180 209 110 80 57 56.30 56 57 57 57 57 57.50 73 95 130 205 270 280 228 146 87 68 48 60 44 50 44 45 44 34 34 58 82 101 110 104

‡ Ordinance.

‡ Statutes 1867-68, page 283.

N New Series of 1906.

ESTABLISHED GRADES OF THE CITY
ESTABLISHED GRADES—Continued

STREETS	CROSSINGS	Estab- lished by Order No.	GRADE
Filbert st. (Continued)	Baker st.	972	60
	N. line, Lyon st.	2518	88
	S. line, Lyon st.	2518	90
Fillmore st.	Hermann st.	684	119
	Waller st.	684	125
	Haight st.	684	148
	Page st.	684	180
	Oak st.	684	200
	Fell st.	684	195
	Hayes st.	684	169
	Grove st.	684	140
	Fulton st., S. W. corner.	1989	108.50
	Fulton st. (Remainder of crossing)	684	108
	McAllister st.	684	105
	Golden Gate ave.	684	102
	Turk st.	684	99
	Eddy st.	684	102
	Ellis st.	684	108
	O'Farrell st.	684	114
	Geary st.	684	117
	Post st.	684	120
	Sutter st.	684	126
	Bush st.	684	148
	Pine st.	684	160
	California st.	684	164
	Sacramento st.	684	184
	Clay st.	684	194
	Washington st.	684	214
	Jackson st.	684	235
	Pacific ave.	684	242
	Broadway st.	684	236
	Vallejo st.	684	170
	100 ft. southerly from Green st.	‡1234	125.45
	25 ft. southerly from Green st.	‡1234	107
	At Green st., southerly line.	‡1234	102.25
	Westerly line of, at a point 15 ft. northerly from Green st., southerly line	‡1234	100.80
	Easterly line of, at a point 15 ft. northerly from Green st., southerly line	‡1234	101
	Westerly line of, at a point 15 ft. southerly from Green st., northerly line	‡1234	100
	Easterly line of, at a point 15 ft. southerly from Green st., northerly line	‡1234	100
	At Green st., northerly line.	684	100
	Union st.	684	60
	Filbert st.	684	34
	Greenwich st.	684	27
	Lombard st.	684	24
Chestnut st.	684	21	
Francisco st.	684	18	
Bay st.	684	15	
North Point st.	2644	8	
Beach st.	2644	3	
Jefferson st.	2644	2	
Tonquin st.	2644	1	
Lewis st.	2644	Base	
First ave.	Westerly line of, at the Presidio line.	‡566	277.88
	Easterly line of, at the Presidio line.	‡566	278.83
	Westerly line of, at a point which is at right angles to the easterly line of, at its intersection with Jackson st., northerly line.	566	273.86
	Easterly line of, at Jackson st., northerly line.	‡566	272.75

AND COUNTY OF SAN FRANCISCO
ESTABLISHED GRADES—Continued

STREETS	CROSSINGS	Estab- lished by Order No.	GRADE	
First ave. (Continued)	Westerly line of, at Jackson st., northerly line produced	‡670	272.75	
	Westerly line of, at a point which is at right angles from the easterly line of, at its intersection with the southerly line of Jackson st.	‡670	270	
	Easterly line of, at Jackson st., southerly line.	972	270	
	Washington st.	972	230	
	Clay st.	972	216	
	Lake st.	2043	211	
	Sacramento st.	972	208	
	California st. W. line	972	190	
	California st., E. line.	2532	192	
	California st. South.	972	182	
	At intersection with Euclid ave., N. side.	2824	185.08	
	At intersection with Euclid ave., S. side.	2824	185.75	
	Clement st.	972	187	
	Point Lobos ave.	2375	195	
	A st.	972	198	
	B st.	972	204	
	Turk st.	972	205	
	C st.	972	214	
	Fulton st.	972	236	
	Easterly line of, at H st., northerly line.	‡955	272.50	
	Easterly line of, at Frederick st., northerly line.	‡955	277.02	
	Easterly line of, at a point 65 ft. northerly from Frederick st., southerly line.	‡955	278.13	
	Easterly line of, at Frederick st., southerly line.	‡955	280	
	Westerly line of, produced, at a point 75 ft. northerly from H st., southerly line.	‡955	275	
	At a point at right angles northerly 68 ft. from the southerly line of H st., at its intersection with the westerly line of First ave.	‡955	275.65	
	Westerly line of, at H st., southerly line.	‡955	276	
	Westerly line of, at a point at right angles to the easterly line of, at its intersection with Frederick st., southerly line.	‡955	283	
	Westerly line of, at Hugo st., northerly line.	462N	290.40	
	Easterly line of, at Hugo st., northerly line produced.	462N	290.40	
	Westerly line of, at Hugo st., southerly line.	462N	292.40	
	Easterly line of, at Hugo st., southerly line produced.	462N	292.40	
	On a line at right angles from the Easterly line of, at its intersection with Carl st., northerly line.	462N	309.40	
	Easterly line of, at Carl st., southerly line.	675N	313.50	
	Westerly line of, at a point cut by a line at right angles to the easterly line of, at its intersection with Carl st., southerly line.	675N	313.50	
	Westerly line of, at I st., northerly line.	462N	318	
	Easterly line of, at I st., northerly line produced.	675N	318	
	Westerly line of, at I st., southerly line.	462N	320.40	
	Easterly line of, at I st., southerly line produced.	462N	323.40	
	Easterly line of, at Parnassus ave, northerly line.	462N	393.40	
	Westerly line of, at a point cut by a line at right angles to the easterly line of, at its intersection with Parnassus ave., northerly line.	462N	390.40	
	Westerly line of, at Parnassus ave. northerly line.	462N	393.40	
	First ave. South.	India st.	1579	Base
		Wyoming st.	1579	Base
		Ohio st.	1579	Base
		Virginia st.	1579	Base
New York st.		1579	Base	
Massachusetts st.		1579	Base	
Delaware st.		1579	Base	
Maryland st.		1579	Base	
M st. South.		1146	Base	

‡ Ordinance.

ESTABLISHED GRADES OF THE CITY
ESTABLISHED GRADES—Continued

STREETS	CROSSINGS	Estab- lished by Order No.	GRADE
First ave. South (Continued)	N st. South	1146	Base
	P st. South	1146	Base
	Kentucky st.	1800	Base
	Q st. South	1146	Base
First st.	Market st.	‡608	5
	Mission st.	‡608	5
	Howard st.	‡608	8
	Tehama st.	235	15.40
	Folsom st.	‡608	30
	Harrison st.	‡608	80
	206 ft. 3 in. S. from Harrison st.	2043	103
	Bryant st.	‡608	30
	Brannan st.	712	2
	Townsend st.	‡608	Base
Flint st.	Sixteenth st.	1191	238
	Opposite lot 42, block 9	1191	302
	President st.	1191	330
	Opposite lot 20, block 11	1191	350
	Albany st.	1191	402
Flood ave.	Circular ave.	2707	165.50
	Congo st.	2707	175
	Detroit st.	2707	201
	300 ft. W. of Detroit st.	2707	214
	Edna st.	2707	236
	300 ft. W. of Edna st.	2707	281
	Foerster st.	2707	306
	Genesee st.	2707	329
	Hamburg st.	2707	346
Flora st.	Westerly line of, at Bay View st.	80x	153
	Easterly line of, at Bay View st.	80x	150
	400 ft. northerly from Thornton ave.	80x	137
	50 ft. northerly from Thornton ave.	80x	84.23
	Westerly line of, at Thornton ave.	80x	75.79
	Easterly line of, at Thornton ave.	80x	77.59
Florida st.	360 ft. northerly from Alameda st.	684N	10
	51.33 ft. northerly from Alameda st.	684N	10
	At Alameda st., northerly line.	684N	11.50
	At Alameda st., southerly line.	684N	13.50
	At Fifteenth st., northerly line.	684N	25.50
	At Fifteenth st., southerly line.	684N	27.50
	W. line of, at Sixteenth st.	2711	37.50
	E. line of, at Sixteenth st.	2711	41.50
	Seventeenth st.	‡2850	35
	Mariposa st.	‡2850	30
	Eighteenth st.	‡2850	21
	Nineteenth st.	1494	18
	E. line of, at Twentieth st.	1452	19.50
	E. line, thence running W. 35 ft. 9 in., descending to a point 19 ft. above base and remainder of crossing	1452	19
	Twenty-first st.	2090	22
	100 ft. northerly from Twenty-second st.	‡638	29
	Twenty-second st.	972	32
Twenty-third st.	972	40	
Twenty-fourth st.	972	40	

‡ Ordinance.

x Second Series.

N New Series of 1906.

† Resolution.

AND COUNTY OF SAN FRANCISCO

ESTABLISHED GRADES—Continued

STREETS	CROSSINGS	Estab- lished by Order No.	GRADE
Florida st..... (Continued)	100 ft. southerly from Twenty-fourth st..... Twenty-fifth st..... Twenty-sixth st..... Army st..... Westerly line of, at Precita ave., northerly line..... Easterly line of, at Precita ave., northerly line.....	605N 972 972 2298 3092 3092	40 38 35 25 31.20 30
Foerster st.....	Melrose ave..... Mangels ave..... Joost ave..... Sunny Side ave..... Hearst ave..... Flood ave..... Spreckels ave.....	2707 2707 2707 2658 2707 2707 2707	367 346 334 317 300 306 326
Folsom ave.....	275 ft. southeasterly from Folsom st.....	3048	15.10
Folsom st.....	East st. South..... Steuart st..... Spear st..... Main st..... Beale st..... Fremont st..... First st..... 362 ft. 6 in. E. from Second st..... Second st..... 387 ft. 6 in. W. from Second st..... Third st..... Ritch st..... Fourth st..... Fifth st..... Sixth st..... Seventh st..... Eighth st..... Ninth st..... Tenth st..... Eleventh st..... Twelfth st..... Thirteenth st..... Fourteenth st..... Fifteenth st..... Sixteenth st..... Midway between Sixteenth and Seventeenth sts..... Seventeenth st..... Eighteenth st..... Nineteenth st..... Twentieth st..... Twenty-first st..... Twenty-second st..... Twenty-third st..... Twenty-fourth st..... Twenty-fifth st..... Twenty-sixth st..... Army st..... N. W. corner Precita ave..... N. E. corner Precita ave..... S. W. corner Precita ave..... Precita ave., southerly line produced..... 500 ft. northerly from Ripley st.....	‡608 ‡608 ‡608 ‡608 ‡608 ‡608 ‡608 2043 863 2043 ‡608 204 ‡608 ‡608 ‡608 ‡608 ‡608 ‡608 ‡608 684 684 684 684 2080 2080 1496 2080 2080 684 684 972 1046 972 972 972 2215 2402 2567 2402 2262 668N	Base Base Base 5 10 20 30 39.53 42 31.97 15 13.04 6 4 5 6 15 25 21 16 13 9 7.50 8.25 9 7 9.75 11 16 28 38 44 42 48 50 46 29 57 58.32 62.40 73.50 114

N New Series of 1906.

‡ Ordinance.

STREETS	CROSSINGS	Estab- lished by Order No.	GRADE
Folsom st. (Continued)	Ripley st., N. line.....	1387	200
	Esmeralda ave. (N. line).....	2215	280
	Esmeralda ave., S. line.....	2409	286
	407 ft. N. of Powhattan st.....	2409	305
	340 ft. N. of Powhattan st.....	2409	305
	Powhattan st., N. line.....	2409	237
	Powhattan st., S. line.....	2409	232
	W. line, 120 ft. N. of Eugenia ave.....	2409	208
	E. line, 120 ft. N. of Eugenia ave.....	163x	205.50
	W. line of, at Eugenia ave., N. line.....	2409	207
	E. line of, at Eugenia ave., N. line.....	2409	205
	80 ft. S. of Eugenia ave.....	2409	207
	W. line, 260 ft. S. of Eugenia ave.....	2409	192.50
	E. line, 260 ft. S. of Eugenia ave.....	2409	190
	W. line of, at Cortland ave. (N. line).....	2429	191.50
	E. line of, at Cortland ave. (N. line).....	2429	188
	S. W. corner Cortland ave.....	2716	190
	S. E. corner Cortland ave.....	2716	188
	Jefferson ave.....	2706	187
	Union ave., northerly line.....	55x	152
	Union ave., southerly line.....	55x	150
	Westerly line of, at Old Hickory st., northerly line.....	55x	97
	Easterly line of, at Old Hickory st., northerly line.....	55x	99
	Westerly line of, at Old Hickory st., southerly line.....	55x	95
	Easterly line of, at Old Hickory st., southerly line.....	55x	97
	Westerly line of, 246 ft. southerly from Old Hickory st.....	55x	54
	Easterly line of, 246 ft. southerly from Old Hickory st.....	55x	52
	Easterly curb line, 30 ft. northerly from Crescent ave.....	55x	51
	Westerly line of, at Crescent ave.....	55x	52.96
	Easterly line of, at Crescent ave.....	55x	47.56
Foote ave.....	Mission st.....	1129	253
	Huron ave.....	†1648	222
	Northeasterly line of, 150 ft. northwesterly from Huron ave.....	†1648	214.70
	Southwesterly line of, 150 ft. northwesterly from Huron ave.....	†1648	215.94
	Northeasterly line of, 230 ft. northwesterly from Huron ave.....	†1648	214.70
	Southwesterly line of, 230 ft. northwesterly from Huron ave.....	†1648	215.94
Ford st.....	70 ft. E. of Noe.....	2771	95.88
Fortieth ave.....	Clement st.....	3010	316
	Cliff ave., northerly line of.....	†679	263
	Point Lobos ave.....	2816	262
	A st.....	534N	202
	300 ft. southerly from A st.....	534N	190
	B st.....	534N	167
	300 ft. northerly from C st.....	2816	152
	C st.....	2816	119
	Westerly line of, at Fulton st.....	2816	95
	Easterly line of, at Fulton st.....	405N	95.90
	H st.....	742N	95
	I st.....	742N	96
	J st.....	742N	106
	K st.....	742N	120
Forty-eighth ave.....	Clement st.....	3010	204
	Westerly line of, at Cliff ave.....	†679	187
	Easterly line of, at Cliff ave.....	†679	189
	Point Lobos ave.....	2816	194

ESTABLISHED GRADES—Continued

STREETS	CROSSINGS	Estab- lished by Order No.	GRADE
Forty-eighth ave. (Continued)	400 ft. northerly from A st.	2816	199
	150 ft. northerly from A st.	2816	180
	A st.	2816	174
	At Sutro Heights ave., northerly line (331 ft. northerly from B st.)	†1499	142
	At Sutro Heights ave., southerly line (261 ft. northerly from B st.)	†1499	142
	B st.	†1499	56
	300 ft. northerly from C st.	†1499	31
	C st.	2816	28
	300 ft. northerly from Fulton st.	†1499	29.50
	Fulton st.	†1499	28
	H st.	784N	21.20
	I st.	784N	16.20
	J st.	784N	18.20
	300 ft. southerly from J st.	784N	19.70
	K st.	784N	18.20
	L st.	†1480	15
	300 ft. northerly from M st.	†1480	16.50
	M st.	†1480	15
	300 ft. northerly from N st.	†1480	16.50
	N st.	†1480	15
	200 ft. southerly from N st.	†1480	16
	O st.	†1480	14
	300 ft. southerly from O st.	†1480	15.50
	P st.	†1480	13.50
	300 ft. southerly from P st.	†1648	14.50
	Q st.	†1648	13
	300 ft. southerly from Q st.	†1648	14.50
R st.	†1648	13	
300 ft. southerly from R st.	†1648	14.50	
S st.	†1648	13	
Forty-fifth ave.	Clement st.	3010	269
	Westerly line of, at Cliff ave.	†679	244
	Easterly line of, at Cliff ave.	†679	246
	Point Lobos ave.	2816	252
	A st.	2816	194
	B st.	2816	94
	300 ft. northerly from C st.	2816	70
	C st.	2816	65
	300 ft. northerly from Fulton st.	2816	70
	Fulton st.	2816	55
	H st.	274x	50
	I st.	784N	51.20
	J st.	784N	54.20
K st.	784N	57.20	
Forty-first ave.	Clement st.	3010	314
	Cliff ave., northerly line of.	†679	270.50
	Point Lobos ave.	2816	269.50
	A st.	2816	215
	B st.	2816	154
	Easterly line of, at C st.	†1734	114
	Westerly line of, at C st.	†1734	112
	300 ft. northerly from Fulton st.	2816	95
	Fulton st.	2816	90
	H st.	274x	86
	I st.	784N	87
	J st.	784N	92
	K st.	784N	95

ESTABLISHED GRADES OF THE CITY

ESTABLISHED GRADES—Continued

STREETS	CROSSINGS	Estab- lished by Order No	GRADE
Forty-fourth ave.	Clement st.	3010	281
	Cliff ave.	‡679	252
	Point Lobos ave.	2816	254
	300 ft. southerly from Point Lobos ave.	2831	212
	A st.	2831	177
	B st.	534N	107
	300 ft. southerly from B st.	2831	74
	C st.	2816	64
	300 ft. southerly from C st.	2816	80
	Fulton st.	2816	56
	H st.	274x	59
	I st.	784N	60.20
	J st.	784N	63.20
	K st.	784N	66.20
Forty-ninth ave.	B st.	2816	19
	300 ft. northerly from C st.	2816	20
	C st.	2816	19
	300 ft. northerly from Fulton st.	2816	20
	Fulton st.	2816	19
	H st.	784N	14.20
	I st.	784N	10.70
	200 ft. southerly from I st.	784N	11.70
	J st.	784N	9.70
	400 ft. southerly from J st.	784N	11.70
	K st.	784N	10.70
L st.	‡1480	12	
Forty-second ave.	Clement st.	3010	312
	Cliff ave., northerly line.	‡679	272.50
	Westerly line of, at Cliff ave., southerly line.	‡679	270
	Point Lobos ave.	2816	270
	A st.	534N	201
	B st.	2816	143
	Easterly line of, at C st.	2816	88
	Westerly line of, at C st.	‡1734	86
	400 ft. northerly from Fulton st.	2816	78
	Fulton st.	2816	74
	H st.	274x	77
	I st.	784N	78.20
	J st.	784N	81.20
	K st.	784N	84.20
Forty-seventh ave.	Westerly line of, at Clement st.	3010	232
	Easterly line of, at Clement st.	3010	234
	Westerly line of, at Cliff ave.	‡679	211
	Easterly line of, at Cliff ave.	‡679	213
	Point Lobos ave.	2816	214
	300 ft. northerly from A st.	2816	215
	A st.	2816	182
	Sutro Heights ave., northerly line (331 ft. northerly from B st.)	‡1499	134.50
	Sutro Heights ave., southerly line (261 ft. northerly from B st.)	‡1499	134.50
	B st.	2816	86
	300 ft. northerly from C st.	2816	50
	C st.	2816	33
	Fulton st.	2816	31
	H st.	784N	29.20
	I st.	784N	22.20
J st.	784N	26.20	

AND COUNTY OF SAN FRANCISCO
ESTABLISHED GRADES—Continued

STREETS	CROSSINGS	Estab- lished by Order No.	GRADE
Forty-seventh ave. (Continued)	K st.	784N	23.20
	L st.	‡1480	25
	M st.	‡1480	20
	N st.	‡1480	17.50
	O st.	‡1480	15
	300 ft. northerly from P st.	‡1480	16.50
	P st.	‡1480	15
	200 ft. northerly from Q st.	‡1648	17
	Q st.	‡1648	16
	R st.	‡1648	18
	S st.	‡1648	24
	300 ft. southerly from S st.	‡1648	25.50
	T st.	‡1648	24
	U st.	‡1648	16
	V st.	‡1648	14
	300 ft. southerly from V st.	‡1648	15.50
	W st.	‡1648	14
100 ft. southerly from W st.	‡1648	14	
Forty-sixth ave.	Westerly line of, at Clement st.	3010	261
	Easterly line of, at Clement st.	3010	263
	Westerly line of, at Cliff ave.	‡679	228
	Easterly line of, at Cliff ave.	‡679	230
	Point Lobos ave.	2816	238
	300 ft. northerly from A st.	2816	232
	A st.	2816	187
	Sutro Heights ave., northerly line (331 ft. northerly from B st.)	‡1499	125
	Westerly line of, 15 ft. southerly from the northerly line of Sutro Heights ave. (316 ft. northerly from B st.)	‡1499	124.40
	Westerly line of, 15 ft. northerly from the southerly line of Sutro Heights ave. (276 ft. northerly from B st.)	‡1499	124.40
	Sutro Heights ave., southerly line (261 ft. northerly from B st.)	‡1499	124
	B st.	2816	92
	300 ft. northerly from C st.	2816	62
	C st.	2816	47
	Fulton st.	2816	45
	H st.	784N	39.20
	I st.	784N	36.20
	J st.	784N	39.20
	K st.	784N	36.20
	L st.	‡1480	30
	M st.	‡1480	27
	300 ft. northerly from N st.	‡1480	28.50
	N st.	‡1480	27
O st.	‡1480	23	
P st.	‡1480	20	
Forty-third ave.	Westerly line of, at Clement st.	3010	304
	Easterly line of, at Clement st.	3010	306
	At Cliff ave., northerly line.	‡679	264
	At Cliff ave., southerly line.	‡679	262
	Point Lobos ave.	2816	261
	A st.	534N	178
	B st.	2816	120
	200 ft. northerly from C st.	‡1734	78.67
	C st.	‡1734	65
	300 ft. southerly from C st.	‡1734	63.50
	Fulton st.	2816	57
H st.	274x	68	

‡ Ordinance.

ESTABLISHED GRADES OF THE CITY
ESTABLISHED GRADES—Continued

STREETS	CROSSINGS	Estab- lished by Order No.	GRADE	
Forty-third ave. (Continued)	I st.	784N	69.20	
	J st.	784N	72.20	
	K st.	784N	75.20	
Fountain st.	Twenty-fourth st.	1478	375	
	W. side of, at Twenty-fifth st.	1478	412	
	E. side of, at Twenty-fifth st.	1478	410.50	
	At intersection Clipper st.	2387	482	
Fourteenth ave.	W. line, 227 ft. northerly from Lake st.	2673	148	
	E. line, 237 ft. northerly from Lake st.	2673	148	
	Lake st.	1552	128	
	California st.	1552	133	
	Clement st.	2209	148	
	Point Lobos ave.	1552	159	
	A st.	1552	162	
	B st.	1552	208	
	C st.	1552	211	
	Fulton st.	2069	213	
	H st.	469N	235.40	
	I st.	469N	236.40	
	300 ft. southerly from I st.	469N	237.40	
	J st.	469N	246.40	
	300 ft. southerly from J st.	469N	288.40	
	K st.	469N	320.40	
	Westerly line, at L st.	613N	432.50	
	Easterly line, at L st.	613N	429.50	
	Westerly line, at M st.	613N	584.50	
	Easterly line, at M st.	613N	581.50	
	300 ft. southerly from M st.	613N	600	
	Westerly line, at N st.	613N	604	
	Easterly line, at N st.	613N	607	
	Westerly line, 300 ft. southerly from N st.	613N	635	
	Easterly line, 300 ft. southerly from N st.	613N	638	
	Westerly line, at O st.	613N	596	
	Easterly line, at O st.	613N	599	
	Westerly line, 300 ft. southerly from O st.	676N	607	
	Easterly line, 300 ft. southerly from O st.	676N	610	
	Westerly line, at P st.	676N	640	
	Easterly line, at P st.	676N	643	
	Fourteenth ave. South	A st. South.	*	12
		B st. South.	*	12
		C st. South.	*	12
		D st. South.	*	12
E st. South.		*	12	
F st. South, N. half.		*	44	
F st. South, S. half.		*	24	
G st. South.		*	84	
H st. South, N. half.		*	144	
H st. South, S. half.		*	84	
I st. South.		*	144	
J st. South, N. half.		*	204	
J st. South, S. half.		*	164	
K st. South.		*	184	
L st. South.		*	124	
M st. South.	*	62		
Railroad ave., N. E. and N. W. corners.	2149	49.40		
Railroad ave., S. E. and S. W. corners.	2149	49.68		

ESTABLISHED GRADES—Continued

STREETS	CROSSINGS	Estab- lished by Order No.	GRADE
Fourteenth ave South (Continued)	N st. South.....	1146	38
	P st. South.....	1146	33
	370 ft. westerly from P st. South.....	‡1343	20.75
	110 ft. easterly from Q st. South.....	‡1343	20.75
	Q st. South.....	1146	19
	R st. South.....	1146	5
	Fox st. ¶.....	1146	3.50
Fourteenth st.....	Harrison st.....	684	6.50
	Folsom st.....	684	7.50
	Howard st.....	684	8.50
	Mission st.....	684	15
	Valencia st.....	684	30
	Guerrero st.....	684	44
	Dolores st.....	684	90
	N. line of, with Market st., S. E. line.....	1924	89.50
	S. line of, with Market st., S. E. line.....	1924	86.50
	N. line of, with Market st., center line.....	1924	87.30
	S. line of, with Market st., center line.....	1924	86.50
	Church st., N. W. corner.....	1988	87
	Sanchez st.....	1421	105
	Noe st.....	1421	148
	Castro st.....	684	227
	181 ft. westerly from Castro st.....	‡1150	243
	229 ft. westerly from Castro st.....	‡1150	245
	Alpine st., E. line.....	1969	262
Alpine st., W. line.....	1969	266	
South Broderick st.....	1591	310	
Fourth ave.....	Lake st.....	2045	187
	300 ft. N. of California st.....	2045	175
	California st.....	1792	172
	California st. South.....	1792	170
	Clement st.....	1792	173
	Point Lobos ave.....	972	169
	A st.....	972	176
	B st.....	972	184
	C st.....	972	206
	Fulton st.....	972	224
	H st.....	462N	265.40
	Hugo st.....	462N	268.40
	I st.....	462N	285.40
	On a line at right angles to the easterly line of, and distant thereon 15 ft. northerly from Parnassus ave.....	462N	357
	Easterly line of, at Parnassus ave.....	462N	360.50
	Westerly line of, at Parnassus ave.....	462N	358
	On a line at right angles to the westerly line of and distant thereon 50 ft. southerly from Parnassus ave.....	18x	364.35
	50 ft. northerly from K st.....	18x	405.40
	Westerly line of, at K st.....	18x	408
	Easterly line of, at K st.....	18x	410
	Serpentine road.....	972	408
Fourth ave. South....	India st.....	1579	Base
	I st. South.....	1579	10
	J st. South.....	1579	5
	K st. South.....	1579	3
	L st. South.....	1579	4
	M st. South.....	1146	3

¶ Street does not exist.

x Second Series.

‡ Ordinance.

N New Series of 1906.

ESTABLISHED GRADES OF THE CITY

ESTABLISHED GRADES—Continued

STREETS	CROSSINGS	Estab- lished by Order No.	GRADE
Fourth ave. South . . . (Continued)	N st. South	1146	3
	Railroad ave.	1800	Base
	P st. South	1146	Base
	300 ft. westerly from P st. South	‡1343	1.50
	Q st. South	‡1343	Base
	300 ft. westerly from Q st. South	‡1343	1.50
	R st. South	1146	Base
	S st. South	1146	Base
Fourth st.	Market st.	‡608	30
	Mission st.	‡608	24
	Howard st.	‡608	20
	Folsom st.	‡608	6
	Harrison st.	‡608	4
	Bryant st.	‡608	2
	Brannan st.	‡608	Base
	Townsend st.	‡608	Base
	137.5 ft. southeasterly from Townsend st.	669N	0.75
	King st.	‡608	Base
	Berry st.	‡608	Base
	Northwesterly line of Channel st.	607N	0.90
	Southeasterly line of Channel st.	‡608	Base
	Hooper st.	1800	Base
	Irwin st.	1800	Base
	Hubbell st.	1800	Base
	Illinois st. termination	‡450	Base
	Michigan st. termination	‡450	Base
Merrimac st. termination	‡450	Base	
Georgia st. termination	‡450	Base	
Alameda st.	‡450	Base	
Fox st. 	Eleventh ave. South	1146	2.50
	Twelfth ave. South	1146	2.50
	Thirteenth ave. South	1146	3
	Appleton st.	1146	3.50
	Fourteenth ave. South	1146	3.50
	Charity st. 	1146	4
	Fifteenth ave. South	1146	4
	Sixteenth ave. South	1146	4.50
	Seventeenth ave. South	1146	8
	Eighteenth ave. South	1146	9
Nineteenth ave. South	1146	10	
France ave.	Mission st.	‡1296	162
	London st., westerly line	2964	194
	London st., easterly line	2964	197
	Paris st., westerly line	2964	239
	Paris st., easterly line	2964	242
	Lisbon st., westerly line	49x	290
	Lisbon st., easterly line	49x	293
	100 ft. westerly from Madrid st.	49x	307
	Madrid st., westerly line	49x	305
	Madrid st., easterly line	49x	303
	Edinburgh st., westerly line	49x	273
	Edinburgh st., easterly line	49x	271
	Naples st.	49x	257
	Vienna st.	49x	244
Athens st.	49x	243	
Moscow st.	49x	249	

‡ Ordinance.

N New Series of 1906.

|| Street does not exist.

x Second Series.

ESTABLISHED GRADES—Continued

STREETS	CROSSINGS	Established by Order No	GRADE
Francis st.	Mission st.	1129	167
	300 ft. westerly from Mission st.	27x	160
	Southwesterly line of, at Alemany ave., southeasterly line.	‡1777	139.50
	Northeasterly line of, at Alemany ave., southeasterly line.	‡1777	139
Francisco st.	Montgomery st.	‡608	Base
	Kearny st.	2024	4
	Dupont st.	‡630	50
	Stockton st.	2592	25
	Powell st.	‡608	5
	Mason st.	‡608	5
	Taylor st.	‡608	6
	N. line of, at Montgomery ave., E. line.	**	16.62
	S. line of, at Montgomery ave., E. line.	**	16.62
	Montgomery ave., center line.	§	16.62
	N. line of, at Montgomery ave., W. line.	§	16.62
	S. line of, at Montgomery ave., W. line.	§	16.62
	Southerly line of, at a point 74.69 ft. easterly from Jones st.	‡985	19.62
	Southerly line of, at Jones st., easterly line.	‡985	33
	Northerly line of, at Jones st., easterly line.	‡985	30
	Northerly line of, at Jones st., westerly line.	‡985	33
	Southerly line of, at Jones st., westerly line.	‡985	35
	Leavenworth st.	119x	105
	Northerly line of, 206 ft. 3 in. easterly from Hyde st.	119x	150
	Southerly line of, 206 ft. 3 in. easterly from Hyde st.	119x	150
	Northerly line of, 137 ft. 6 in. easterly from Hyde st.	119x	155
	Southerly line of, 137 ft. 6 in. easterly from Hyde st.	119x	155
	Northerly line of, at Hyde st.	2225	148
	Southerly line of, at Hyde st.	2225	162
	Larkin st.	‡608	138
	Polk st.	2715	110
	Van Ness ave.	2634	79
	Franklin st.	2634	66.50
	Gough st.	684	54
	Octavia st.	2634	44
	Laguna st.	2634	35
	Webster st.	684	18
Fillmore st.	684	18	
Steiner st.	2644	12	
Pierce st.	2644	6	
Scott st.	2644	7	
Devisadero st.	2644	6	
Broderick st.	2644	7	
Baker st.	2644	6	
Lyon st.	2644	8	
Franconia ave.	Peralta ave.	2627	80
	Wolfe st.	2627	114
	Montcalm st., northerly line of.	122x	152
	Montcalm st., southerly line of.	122x	154
	Rutledge ave., northerly line on the West.	122x	202
	Westerly line of, at Rutledge ave., southerly line.	122x	202
	Easterly line of, at the angle at Rutledge ave., northerly line on the East.	122x	202.50
	Easterly line at Rutledge ave., southerly line on the East.	122x	201
	Westerly line, at the angle 50.45 ft. southerly from Rutledge ave.	122x	202.30
	Westerly line of, at Massasoit st.	122x	203
	Westerly line of, at Samoset st., intersection.	122x	224
	Easterly line of, at Samoset st., intersection.	122x	221

x Second Series.

‡ Ordinance.

** Statutes 1875-76, page 753.

§ Board of Public Works.

ESTABLISHED GRADES OF THE CITY

ESTABLISHED GRADES—Continued

STREETS	CROSSINGS	Estab- lished by Order No.	GRADE
Franconia ave. (Continued)	Westerly line of, at Cabot st., northerly line	122x	214
	Easterly line of, at Cabot st., northerly line produced	122x	212
	Westerly line of, at Cabot st., southerly line	122x	212
	Easterly line of, at Cabot st., southerly line produced	122x	210
	Westerly line of, at Star st., northerly line	122x	186
	Westerly line of, at Star st., southerly line	122x	182.85
	Easterly line of, at Esmeralda ave., northerly line	122x	179
	Westerly line of, at Esmeralda ave., northerly line	122x	181
Franklin ⁿ st.	Page st.	684	43
	Oak st.	684	47
	Fell st.	684	49
	Hayes st.	684	51
	Grove st.	684	54
	Fulton st.	684	57
	McAllister st.	684	62
	Golden Gate ave.	891	76
	Turk st.	684	90
	Eddy st.	684	120
	Ellis st.	684	150
	O'Farrell st.	684	170
	Geary st.	684	170
	Post st.	684	180
	Sutter st.	684	188
	Bush st.	684	191
	Pine st.	684	198
	California st.	684	220
	Sacramento st.	684	225
	Clay st.	684	227
	Washington st.	684	225
	Jackson st.	684	215
	Pacific ave.	684	185
	Broadway	684	154
	Vallejo st.	684	114
	Green st.	2497	90
	Union st.	2497	72
	Filbert st.	2497	68
	Greenwich st.	2497	64
	Lombard st.	2154	60
	Chestnut st.	2634	63
Francisco st.	2634	66.50	
Bay st.	684	65	
North Point st. ¶	684	70	
Beach st. ¶	684	78	
Jefferson st. ¶	684	94	
Tonquin st. ¶	684	80	
Lewis st.	684	1	
Frederick st.	Southerly line of, 133.46 ft. easterly from Masonic ave.	‡449	384.60
	Masonic ave.	2117	360
	De Long ave.	2132	356
	Ashbury st.	1087	356
	Tremont ave.	1391	352
	Clayton st.	1391	345
	308 ft. 9 in. E. of Cole st.	2280	311
	240 ft. E. of Cole st.	2280	308
	Cole st.	1391	275
Midway between Stanyan and Cole sts.	1087	285	

¶ Street does not exist, as it is in Military Reservation.

x Second Series.

‡ Ordinance

ESTABLISHED GRADES—Continued

STREETS	CROSSINGS	Estab- lished by Order No.	GRADE	
Frederick st. (Continued)	Stanyan st.	2043	268	
	Willard st.	1274	270	
	225 ft. westerly from Willard st.	2279	274	
	Northerly line of, 656.15 ft. westerly from Willard st.	†955	277.50	
	Northerly line of, 62 ft. easterly from First ave.	†955	277.61	
	Northerly line of, at First ave., easterly line	†955	277.02	
	At a point at right angles northerly 68 ft. from the southerly line of H st., at its intersection with the westerly line of First ave.	†955	275.65	
	Southerly line of, 666.3 ft. westerly from Willard st.	†955	278.50	
	Southerly line of, 120 ft. easterly from First ave.	†955	278.88	
	At a point on the easterly line of First ave. 65 ft. northerly from the southerly line of Frederick st.	†955	278.13	
	At the intersection of the westerly line of First ave. with the southerly line of H st.	†955	276	
	Southerly line of, at First ave., easterly line	†955	280	
	Fremont st.	Market st.	†608	3
		275 ft. southerly from southerly line of Market st.	849	4
Mission st.		†608	3	
Howard st.		†608	4 -	
Folsom st.		†608	20	
Harrison st.		†608	60	
Bryant st.		†608	20 - 5	
Brannan st.		†608	Base	
French st.	160 ft. W. of Mission st.	2324	193.50	
Fresno st.	Mexico and Water Front sts.	1579	Base	
	Colorado st.	1579	Base	
	Arizona st.	1579	0.25	
	Idaho st.	1579	0.50	
	Dakota st.	1579	0.25	
	Wyoming st.	1579	0.50	
	Ohio st.	1579	0.25	
	Virginia st.	1579	Base	
Front st.	Pine st.	†608	2.50	
	California st.	†608	1.50	
	Sacramento st.	†608	0.75	
	Clay st.	†608	Base	
	Washington st.	†608	Base	
	Jackson st.	†608	Base.	
	Pacific st.	655	3	
	Midway between Pacific st. and Broadway	655	3.66‡	
	Broadway	655	3	
	Midway between Broadway and Vallejo st.	655	3.66‡	
	Vallejo st.	655	3	
	Green st.	†608	Base	
	Union st.	†608	Base	
	Filbert st.	†608	Base	
	Greenwich st.	†608	Base	
Fulton ave.	Easterly line of, at Berkshire st., northerly line	78x	179	
	Easterly line of, at Berkshire st., southerly line	78x	181	
	Westerly line of, at Berkshire st., northerly line	78x	181	
	Westerly line of, at Berkshire st., southerly line	7x	183	
	2150 ft. southerly from Berkshire st.	167x	203	
	50 ft. southerly from Berkshire st.	167x	205	

x Second Series.

‡ Ordinance

ESTABLISHED GRADES OF THE CITY

ESTABLISHED GRADES—Continued

STREETS	CROSSINGS	Estab- lished by Order No.	* GRADE
Fulton ave. (Continued)	At its southerly termination, 400 ft., more or less, southerly from Berkshire st.	167x	197
Fulton st.	Larkin st.	684	50
	Polk st.	684	50
	Van Ness ave.	684	54
	Franklin st.	684	57
	Gough st.	684	61
	Octavia st.	684	67
	Laguna st.	684	74
	Buchanan st.	684	84
	Webster st.	684	92
	Fillmore st.	684	108
	Fillmore st., southwest corner	1989	108.50
	Steiner st.	684	150
	Pierce st.	684	186
	Scott st.	684	220
	Devisadero st.	684	190
	Broderick st.	972	196
	Baker st.	972	200
	Lyon st.	972	208
	Central ave.	972	212
	146.25 ft. easterly from Masonic ave.	536N	214.60
	Masonic ave., easterly line	536N	217.50
	Masonic ave., westerly line	536N	219.50
	Ashbury st., easterly line produced	536N	250
	Ashbury st., westerly line produced	536N	251.50
	Clayton st., easterly line produced	536N	284.50
	Clayton st., westerly line produced	972	286
	Cole st. intersection	972	316
	Parker ave. intersection	972	336
	Shrader st. intersection	972	336
	Stanyan st. intersection	972	306
	First ave. intersection	972	236
	Second ave. intersection	972	226
	Third ave. intersection	972	224
	Fourth ave. intersection	972	224
	Fifth ave. intersection	972	224
	Sixth ave. intersection	972	224
	Seventh ave. intersection	2196	226
	Midway between Seventh and Eighth aves.	2196	227
	Eighth ave. intersection	2196	226
	Ninth ave. intersection	2196	224
	Tenth ave. intersection	2069	221
	Eleventh ave. intersection	2069	219
	Twelfth ave. intersection	2069	217
	Thirteenth ave. intersection	2069	215
	Fourteenth ave. intersection	2069	213
	Fifteenth ave. intersection	2554	226
	Sixteenth ave. intersection	2554	240
	Seventeenth ave. intersection	2069	238
	Eighteenth ave. intersection	2069	236
	Nineteenth ave. intersection	2069	234
	Twentieth ave. intersection	2069	232
	Twenty-first ave., E. line produced	2555	223
	Twenty-first ave., W. line produced	2555	219
	Twenty-second ave., E. line produced	2555	204
	Twenty-second ave., W. line produced	2069	200

AND COUNTY OF SAN FRANCISCO
ESTABLISHED GRADES—Continued

STREETS	CROSSINGS	Estab- lished by Order No.	GRADE	
Fulton st (Continued)	Twenty-third ave. intersection	2555	185	
	Twenty-fourth ave. intersection	2097	173	
	Twenty-fifth ave. intersection	2097	168	
	Twenty-sixth ave. intersection	1444	160	
	Twenty-seventh ave. intersection	1444	152	
	Twenty-eighth ave. intersection	1444	144	
	Twenty-ninth ave. intersection	1444	136	
	Thirtieth ave. intersection	1444	131	
	Thirty-first ave. intersection	1444	127	
	Thirty-second ave. intersection	1444	123	
	Thirty-third ave. intersection	1444	119	
	Thirty-fourth ave. intersection	1444	116	
	Thirty-fifth ave. intersection	1444	113	
	Thirti-sixth ave. intersection	405N	111.50	
	Thirty-seventh ave., easterly line produced	405N	108.30	
	Thirty-seventh ave., westerly line produced	405N	107.35	
	Thirty-eighth ave., easterly line produced	405N	104.15	
	Thirty-eighth ave., westerly line produced	405N	103.25	
	Thirty-ninth ave., easterly line produced	405N	100.05	
	Thirty-ninth ave., westerly line produced	405N	99.10	
	Fortieth ave., easterly line produced	405N	95.90	
	Fortieth ave., westerly line produced	405N	95	
	Forty-first ave. intersection	2816	90	
	Forty-second ave. intersection	2816	74	
	Forty-third ave. intersection	2816	57	
	Forty-fourth ave. intersection	2816	56	
	Forty-fifth ave. intersection	2816	55	
	Forty-sixth ave. intersection	2816	45	
	Forty-seventh ave. intersection	2816	31	
	Forty-eighth ave. intersection	1490	28	
	Forty-ninth ave. intersection	2816	19	
	G. st. South	Fifth ave. South	*	3
		Sixth ave. South	*	6
		Seventh ave. South	*	9
		Eighth ave. South	*	14
		Ninth ave. South	*	34
		Tenth ave. South, N. half	*	54
		Tenth ave. South, S. half	*	104
		Eleventh ave. South	*	124
		Twelfth ave. South	*	144
		Thirteenth ave. South, N. half	*	124
		Thirteenth ave. South, S. half	*	104
		Fourteenth ave. South	*	84
Fifteenth ave. South, N. half		*	64	
Fifteenth ave. South, S. half		*	19	
Sixteenth ave. South, N. line		2480	10	
Sixteenth ave. South, S. line		2480	8	
Seventeenth ave. South		2480	7.50	
Eighteenth ave. South		*	7	
Nineteenth ave. South		*	6	
Twentieth ave. South		*	5	
Twenty-first ave. South		*	4	
Gardner st	120 ft. northerly from Post st	220N	32	
	137.50 ft. northerly from Post st	220N	32	
Garfield st	N. line of, at Orizaba ave	155x	366.50	

ESTABLISHED GRADES OF THE CITY

ESTABLISHED GRADES—Continued

STREETS	CROSSINGS	Estab- lished by Order No.	GRADE
Garfield st (Continued)	S. line of, at Orizaba ave.	155x	370
	N. line of, at Bright st.	155x	377.50
	S. line of, at Bright st.	155x	381
	N. line of, at Head st.	155x	346.50
	S. line of, at Head st.	155x	350
	N. line of, at Victoria st.	155x	328
	S. line of, at Victoria st.	155x	331
	N. line of, at Ramsell st.	155x	323
	S. line of, at Ramsell st.	155x	326.50
	N. line of, at Arch st.	155x	313
	S. line of, at Arch st.	155x	316
	Northeast corner of, at Vernon st.	155x	305.50
	Southeast corner of, at Vernon st.	155x	308.50
	Northwest corner of, at Vernon st.	155x	302.50
	Southwest corner of, at Vernon st.	155x	305.50
	Northeast corner of, at Ralston st.	155x	285.50
	Southeast corner of, at Ralston st.	155x	288
	Northwest corner of, at Ralston st.	155x	283
	Southwest corner of, at Ralston st.	155x	285.50
	Northeast corner of, at Byxbee st.	155x	263
	Southeast corner of, at Byxbee st.	155x	266
	Northwest corner of, at Byxbee st.	155x	260
	Southwest corner of, at Byxbee st.	155x	263
	Northeast corner of, at Monticello st.	155x	243
	Southeast corner of, at Monticello st.	155x	246
	Northwest corner of, at Monticello st.	155x	240
	Southwest corner of, at Monticello st.	155x	243
	Thornton st., E. line	155x	223
	Thornton st., W. line	155x	220
Gates st.	Powhattan st., northwest corner	2703	266
	Powhattan st., northeast corner	2703	263
	Powhattan st., southwest corner	2703	263
	Powhattan st., southeast corner	2703	260
	Eugenia ave.	2705	227
	W. line of, at Cortland ave. (N. line)	2716	197
	E. line of, at Cortland ave. (N. line)	2716	196.30
	Southwest corner Cortland ave.	2716	196.70
	Southeast corner Cortland ave.	2716	196
	Jefferson ave.	2706	186
	Westerly line of, at Union ave., northerly line	55x	144
	Easterly line of, at Union ave., northerly line	55x	145
	Westerly line of, at Union ave., southerly line	55x	142
	Easterly line of, at Union ave., southerly line	55x	143
	Old Hickory st.	55x	84
	Westerly line, 325 ft. southerly from Old Hickory st.	55x	77.80
	Easterly line, 325 ft. southerly from Old Hickory st.	55x	75.80
	W. line of, at Crescent ave.	163x	77.50
	Easterly line of, at Crescent ave.	55x	72.08
Gaven st.	Northerly line of, at San Bruno ave.	673N	38
	Southerly line of, at San Bruno ave.	673N	40
	Southerly line of, at a point 75.84 ft. easterly from Boylston st.	‡126	35.62
Geary st.	Kearney st.	‡608	35
	Grant ave., E. line	‡608	40
	N. and S. line of, at Grant ave., W. line, building line	1307	40.72
	N. and S. line of, at Grant ave., W. line, curb line	1307	40.22
	N. and S. line of, at Grant ave., W. line, gutter line	1307	39.72

ESTABLISHED GRADES—Continued

STREETS	CROSSINGS	Established by Order No.	GRADE
Geary st. (Continued)	Stockton st. Powell st. Mason st. Taylor st. Jones st. Leavenworth st. Hyde st. Larkin st. Polk st. Van Ness ave. Franklin st. Gough st. Midway between Gough and Octavia sts. Octavia st. Laguna st. 137 ft. 6 in. E. from E. line of Buchanan st. Buchanan st. Webster st. Fillmore st. Steiner st. Scott st. Devisadero st. Broderick st. E. line Broderick st., W. line Baker st. E. line Baker st., W. line 34 ft. 6 in. W. from Baker st. 68 ft. 9 in. W. from Baker st. Lyon st. Southwest corner Lyon st. S. line of, 68 ft. W. of Lyon st. Presidio ave.	1608 1608 1608 1608 1608 1608 1608 1608 868 684 684 684 1152 684 684 1288 1247 1247 684 684 684 955 2794 955 2718 2718 2718 955 2738 2738 2179	50 58 70 80 95 120 110 105 115 140 170 198 206 200 166 140 66‡ 132 123 117 122 129 136 162 163 192 193.50 195.55 198.33 230 231 236 260
GEARY ST.	SEE POINT LOBOS AVE.		
Geneva ave.	Mission st.	1129	187
Genesee st.	Sunny Side ave. Hearst ave. Flood ave. Spreckels ave.	2658 2707 2707 2707	353 335 329 320
Georgia st. (C)	Fourth st. termination Alameda st. El Dorado st. Eighteenth st Nineteenth st Twentieth st to conform Twenty-first st ¶ Twenty-second st. Humboldt st. Twenty-third st. Twenty-fourth st. Twenty-fifth st. Twenty-sixth st. Army st. Marin st. Tulare st.	1450 1450 1450 2043 972 5x 972 972 972 972 972 1579 1579 1579 1579 1579	Base Base Base 2 6 16 18 19 8 6 5 4.75 4.50 1.75 Base

(c) Georgia st. closed by Order No. 1759 from Eighteenth st. to a point 433 feet south of Twentieth st.

‡ Ordinance

x Second Series

|| Closed by Order No. 1759

||| Closed by Act of Legislature.

ESTABLISHED GRADES OF THE CITY

ESTABLISHED GRADES—Continued

STREETS	CROSSINGS	Estab-lished by Order No.	GRADE
Georgia st. (C) (Continued)	Islais st. Amador st. Calaveras st.	1579 1579 1579	Base 0.50 Base
GIBRALTAR ST.....	SEE TWENTY-EIGHTH AVE. SOUTH.		
GILA ST.....	SEE E ST. SOUTH.		
Girard st.....	Silver ave., southerly line Silliman st. Felton st. Burrows st. 200 ft. northerly from Bacon st. Easterly line of, at Bacon st. Westerly line of, at Bacon st. Wayland st. Woolsey st.	11649 11649 11649 11649 685N 11649 685N 11649 11649	56 72 69 63 64 61 62 53 55
Gladys st.....	Southwesterly corner Santa Marina st. Southeasterly corner Santa Marina st. Westerly line of, 340 ft. southerly from Santa Marina st. Easterly line of, 340 ft. southerly from Santa Marina st. Westerly line of, 375 ft. southerly from Santa Marina st. Easterly line of, 375 ft. southerly from Santa Marina st. Westerly line of, 410 ft. southerly from Santa Marina st. Easterly line of, 410 ft. southerly from Santa Marina st. Westerly line of, 500 ft. southerly from Santa Marina st. Easterly line of, 500 ft. southerly from Santa Marina st. Westerly line of, 50 ft. northerly from West ave. Easterly line of, 50 ft. northerly from West ave. Westerly line of, at West ave., northerly line. Easterly line of, at West ave., northerly line.	2885 2885 608N 608N 608N 608N 608N 608 608N 608N 93N 93N 93N 93N	157 159 218.20 220.20 221.40 223.40 218.50 220.50 203 205 195.94 197.94 191.23 196.33
Glen ave.....	Northeasterly line of, at intersection with S. line of Valley st. Southwesterly line of, at intersection with E. line of Twin Peaks ave.	179x 179x	395 395.70
Godeus st.....	At intersection California ave. Produced at California ave., E. line. 141.75 ft. southeasterly from Mission st. Southwesterly line of, at Mission st., southeasterly line. Northeasterly line of, at Mission st., southeasterly line.	2345 2411 11105 11105 11105	123 126 111.30 103.20 102.46
Goettingen st.....	Easterly line of, at Silver ave., southerly line Westerly line of, at Silver ave., southerly line Silliman st. Felton st. Burrows st. Bacon st. Wayland st. 200 ft. southerly from Wayland st. Woolsey st., northerly line. Woolsey st., southerly line.	11649 11649 11649 11649 11649 11649 11649 11649 11649 11649	70.20 72 84 82 79.50 76 68 70 79 81
Golden Gate ave.....	Taylor st. Jones st. Leavenworth st. Hyde st. Larkin st. Polk st.	36x ** 1608 885 885 912	34 48 59 56 61 65

(c) Georgia st. closed by Order No. 1759 from Eighteenth st. to a point 433 feet south of Twentieth st.

‡ Ordinance,

N New Series of 1906.

x Second Series.

** Statutes 1867-68, page 86.

ESTABLISHED GRADES—Continued

STREETS	CROSSINGS	Estab- lished by Order No.	GRADE
Golden Gate ave. (Continued)	Van Ness ave.	684	69
	Franklin st.	891	76
	Gough st.	891	79
	Octavia st.	891	81
	Laguna st.	891	84
	Buchanan st.	891	87
	Webster st.	891	93
	Fillmore st.	684	102
	Steiner st.	684	112
	Pierce st.	684	146
	Scott st.	1322	151.50
	Devisadero st.	684	192
	Broderick st.	972	242
	Baker st.	972	245
	Midway between Baker and Lyon sts.	2043	246
	Lyon st.	972	245
	Central ave.	972	240
	Masonic ave.	1354	255
Willard st.	2348	228	
Golden State ave.	Northwesterly corner of, at Ocean ave.	2963	265.24
	Northeasterly corner of, at Ocean ave.	2963	265.90
	Southwesterly corner of, at Ocean ave.	2963	265.76
	Southeasterly corner of, at Ocean ave.	2963	266.60
Gordon st.	Southwesterly line of, at Harrison st., northwesterly line.	†1064	14.45
	Northeasterly line of, at Harrison st., northwesterly line.	†1064	14.26
	275 ft. northwesterly from Harrison st.	†1064	19.50
Gough st.	Haight st.	684	45
	Page st.	684	47
	Oak st.	684	50
	Fell st.	684	52
	Hayes st.	684	55
	Grove st.	684	58
	Fulton st.	684	61
	McAllister st.	684	66
	Golden Gate ave.	891	79
	Turk st.	684	94
	Eddy st.	*	137
	Ellis st.	*	173
	O'Farrell st.	684	196
	Geary st.	684	198
	Post st.	684	200
	Sutter st.	684	220
	Bush st.	684	220
	Pine st.	684	240
	California st.	684	270
	Sacramento st.	684	280
	Clay st.	684	290
	Washington st.	873	295
	Jackson st.	684	240
	Pacific ave.	684	200
	Broadway.	684	158
	Vallejo st.	684	130
	Green st.	684	96
Union st.	684	80	
Filbert st.	2638	48	
Greenwich st.	2638	46	
Lombard st.	2154	43	

† Ordinance.

* Statutes 1869-70, page 383.

ESTABLISHED GRADES OF THE CITY

ESTABLISHED GRADES—Continued

STREETS	CROSSINGS	Estab- lished by Order No.	GRADE
Gough st. (Continued)	Chestnut st.	2634	50
	Francisco st.	684	54
	Bay st.	2634	55
	North Point st. 	684	58
	Beach st. 	684	60
	Jefferson st. 	684	80
	Tonquin st. 	684	60
	Lewis st.	684	1
Grafton ave.	Northerly line of, at Capitol ave.	3023	327
	Southerly line of, at Capitol ave.	3023	330
	Northerly line of, at Orizaba ave.	155x	353.50
	Southerly line of, at Orizaba ave.	155x	358
Grant ave.	W. line of, at Market st., northwest line.	1307	32.30
	E. line of, at O'Farrell st. (and easterly curb line)	†608	32
	W. line of, at O'Farrell st., N. and S. lines, building line.	1307	32.58
	W. line of, at O'Farrell st., N. and S. lines, curb line.	1307	32.08
	W. line of, at O'Farrell st., N. and S. lines, gutter line.	1307	31.50
	E. line of, at Geary st. (and easterly curb line)	†608	40
	W. line of, at Geary st., N. and S. lines, building line.	1307	40.72
	W. line of, at Geary st., N. and S. lines, curb line.	1307	40.22
	W. line of, at Geary st., N. and S. lines, gutter line.	1307	39.72
	E. line of, at Post st. (and easterly curb line)	†608	45
	W. line of, at Post st., N. and S. lines, building line.	1307	46.24
	W. line of, at Post st., N. and S. lines, curb line.	1307	45.49
	W. line of, at Post st., N. and S. lines, gutter line.	1307	44.74
	E. line of, at Sutter st. (and easterly curb line)	†608	50
	W. line of, at Sutter st., N. and S. lines, building line.	1307	52.04
	On southerly line of Sutter st., 18 ft. easterly from westerly line of Grant ave.	1307	51.20
	On northerly line of Sutter st., 18 ft. easterly from westerly line of Grant ave.	737N	51.50
	On southerly line of Harlan place produced, 18 ft. easterly from westerly line of Grant ave.	737N	58.40
	Westerly line of, 4.6 ft. northerly from southerly line of Harlan place.	737N	59.60
	Westerly line of, 4.6 ft. southerly from northerly line of Harlan place.	737N	60.10
	On northerly line of Harlan place produced, 18 ft. easterly from westerly line of Grant ave.	737N	59.60
	On southerly line of Bush st., 18 ft. easterly from westerly line of Grant ave.	737N	66.52
	E. line of, at Bush st.	†608	65
W. line of, at Bush st., S. line, building line.	1307	67.27	
W. line of, at Bush st., S. line, curb line.	1307	66.52	
Grattan st.	Stanyan st.	2230	344
	233.33 ft. easterly from Stanyan st.	2460	320.50
	Shrader st.	465N	309.80
	Cole st.	†1728	296.85
	Belvedere st. intersection.	†1728	319.90
Great Highway.	H st. intersection.	784N	12.20
	I st. intersection.	784N	10.20
	240 ft. southerly from I st. produced.	784N	11.20
	J st. intersection.	784N	9.70
	400 ft. southerly from J st. produced.	784N	11.70
	K st. intersection.	784N	10.70
	L st.	†1480	12
	M st.	†1480	14

|| Streets closed—inside Military Reservation.

x Second Series.

n New Series of 1906.

† Ordinance.

AND COUNTY OF SAN FRANCISCO

ESTABLISHED GRADES—Continued

STREETS	CROSSINGS	Established by Order No.	GRADE
Great Highway..... (Continued)	N st.....	‡1480	13.60
	O st.....	‡1480	13.25
	P st.....	‡1480	12.90
	Easterly line of, at Q st.....	‡1648	12.50
	Easterly line of, at R st.....	‡1648	12.67
	Easterly line of, at S st.....	‡1648	12.83
Green st.....	Front st.....	‡608	Base
	Battery st.....	‡608	7.50
	Sansome st.....	*	21
	Montgomery st.....	‡608	170
	145 ft. W. from Montgomery st.....	‡608	202
	245 ft. W. from Montgomery st.....	‡608	192
	Kearny st.....	‡608	152
	Center of block between Kearny and Dupont sts.....	‡608	118
	Dupont st.....	‡608	95
	197 ft. 6 in. W. from Dupont st.....	‡608	85
	S. line of, at Montgomery ave., E. line.....	§	82.42
	Montgomery ave., center line.....	§	82
	N. line of, at Montgomery ave., W. line.....	§	82.71
	Stockton st.....	‡608	82
	Powell st.....	‡608	87
	Mason st.....	‡608	152
	Taylor st.....	‡608	218
	Southerly line of, 288.50 ft. easterly from Jones st.....	419N	288
	Northerly line of, 252.50 ft. easterly from Jones st.....	419N	285
	At a point 8 ft. southerly at right angles from the northerly line of, 252.50 ft. easterly from Jones st.....	419N	285
	At a point 12 ft. southerly at right angles from the northerly line of, 252.50 ft. easterly from Jones st.....	419N	286
	Southerly line of, 244 ft. easterly from Jones st.....	419N	289
	At a point 8 ft. northerly at right angles from the southerly line of, 244 ft. easterly from Jones st.....	419N	289
	Northerly line of, 231 ft. easterly from Jones st.....	419N	285
	At a point 8 ft. southerly at right angles from the northerly line of, 231 ft. easterly from Jones st.....	419N	285
	At a point 27 ft. southerly at right angles from the northerly line of, 231 ft. easterly from Jones st.....	419N	286
	At a point 8 ft. northerly at right angles from the southerly line of, 231 ft. easterly from Jones st.....	419N	296.20
	Southerly line of, 231 ft. easterly from Jones st.....	419N	296.20
	Southerly line of, 172 ft. easterly from Jones st.....	419N	306.80
	At a point 8 ft. northerly at right angles from the southerly line of, 172 ft. easterly from Jones st.....	419N	306.80
	Southerly line of, 142 ft. easterly from Jones st.....	419N	309.50
	At a point 8 ft. northerly at right angles from the southerly line of, 142 ft. easterly from Jones st.....	419N	309.50
	Southerly line of, 112 ft. easterly from Jones st.....	419N	306.80
	At a point 8 ft. northerly at right angles from the southerly line of, 112 ft. easterly from Jones st.....	419N	306.80
	Northerly line of, 60 ft. easterly from Jones st.....	419N	282.80
	At a point 8 ft. southerly at right angles from the northerly line of, 60 ft. easterly from Jones st.....	419N	282.80
	At a point 24 ft. southerly at right angles from the northerly line of, 60 ft. easterly from Jones st.....	419N	283.05
	At a point 8 ft. northerly at right angles from the southerly line of, 60 ft. easterly from Jones st.....	419N	297.45
	Southerly line of, 60 ft. easterly from Jones st.....	419N	297.45
	Northerly line of, 13 ft. easterly from Jones st.....	419N	282.20

‡ Ordinance.

* Statutes 1867-68, page 283.

§ Board of Public Works.

x New Series of 1906.

ESTABLISHED GRADES OF THE CITY

ESTABLISHED GRADES—Continued

STREETS	CROSSINGS	Estab- lished by Order No.	GRADE
Green st (Continued)	At a point 21.50 ft. northerly at right angles from the southerly line of, 13 ft. easterly from Jones st.	419N	282.25
	At a point 8 ft. northerly at right angles from the southerly line of, 13 ft. easterly from Jones st.	419N	289
	Southerly line of, 13 ft. easterly from Jones st.	419N	289
	Jones st.	1608	282
	309 ft. westerly from W. line of Jones st.	963	283.50
	Leavenworth st.	1608	295
	Hyde st.	1608	226
	Larkin st.	1608	190
	Polk st.	684	134
	Van Ness ave.	2570	105
	Franklin st.	2497	90
	Gough st.	684	96
	Octavia st.	684	100
	Laguna st.	684	96
	Buchanan st.	684	100
	Webster st.	684	114
	68.75 ft. easterly from Fillmore st.	11234	102.23
	Northerly line of, at Fillmore st.	684	100
	Fillmore st., easterly line, 15 ft. southerly from northerly line of Green st.	11234	100
	Fillmore st., easterly line, 15 ft. northerly from southerly line of Green st.	11234	101
	Southerly line of, at Fillmore st.	11234	102.25
	Fillmore st., westerly line, 15 ft. northerly from southerly line of Green st.	11234	100.80
	Fillmore st., westerly line, 15 ft. southerly from northerly line of Green st.	11234	100
	206.25 ft. westerly from Fillmore st.	11234	88
	Steiner st.	2134	76
	Pierce st.	1055	89.67
	Scott st.	684	180
	Devisadero st.	1942	210
	Broderick st.	1942	150
	Baker st.	972	146
	Northerly line of, at Lyon st.	3076	137
	Southerly line of, at Lyon st.	3076	140
Greenwich alley	135 ft. northerly from Greenwich st.	2959	25.35
	At northerly line of Greenwich st., to conform to grade of Greenwich st.	2959
	At southerly line of Lombard st., to conform to grade of Lombard st.	2959
Greenwich st.	East st.	1608	Base
	Battery st.	1608	Base
	Sansome st.	*	4
	Montgomery st.	1608	130
	Kearny st.	1608	231
	68 ft. 9 in. W. from Kearny st.	1608	206
	137 ft. 6 in. E. from Dupont st.	1608	162
	Dupont st.	1608	153
	Stockton st.	1608	95
	Northerly line of, at Powell st.	601N	37
	Southerly line of, at Powell st., easterly line	601N	37.70
	Southerly line of, at Powell st., westerly line	601N	37.40
	Easterly line of Gaven place produced	601N	37.51
	N. line of, at Montgomery ave., E. line.	§	39.43
	S. line of, at Montgomery ave., E. line.	§	39.01
	Montgomery ave., center line	§	39.60
	S. line Montgomery ave., W. line	§	39.77
	Mason st.	1608	40
	Taylor st.	1608	55
	Jones st.	1608	95
	Leavenworth st.	1608	182

ESTABLISHED GRADES—Continued

STREETS	CROSSINGS	Estab- lished by Order No.	GRADE
Greenwich st. (Continued)	Hyde st.	‡608	286
	Southerly line of, 26 ft. westerly from Hyde st.	‡1235	303
	At a point 6 ft. northerly at right angles from the southerly line of, and 26 ft. westerly from Hyde st.	‡1235	303
	At a point 22.375 ft. northerly at right angles from southerly line of, and 26 ft. westerly from Hyde st.	‡1235	289.90
	At a point 22.375 ft. southerly at right angles from northerly line of, and 26 ft. westerly from Hyde st.	‡1235	289.90
	At a point 6 ft. southerly at right angles from northerly line of, and 26 ft. westerly from Hyde st.	‡1235	300
	Northerly line of, 26 ft. westerly from Hyde st.	‡1235	300
	Southerly line of, 100 ft. westerly from Hyde st.	‡1235	303
	At a point 6 ft. northerly at right angles from southerly line of, and 100 ft. westerly from Hyde st.	‡1235	303
	At a point 22.375 ft. northerly at right angles from southerly line of, and 100 ft. westerly from Hyde st.	‡1235	301
	At a point 22.375 ft. southerly at right angles from northerly line of, and 100 ft. westerly from Hyde st.	‡1235	301
	At a point 6 ft. southerly at right angles from northerly line of, and 100 ft. westerly from Hyde st.	‡1235	302.30
	Northerly line of, 100 ft. westerly from Hyde st.	‡1235	302.30
	124 ft. westerly from Hyde st.	‡1235	303.05
	148 ft. westerly from Hyde st.	‡1235	302
	250 ft. westerly from Hyde st.	‡1235	291
	66.50 ft. easterly from Larkin st.	‡1235	268
	62.75 ft. easterly from Larkin st.	‡1235	268
	54 ft. easterly from Larkin st.	‡1235	262.25
	42.50 ft. easterly from Larkin st.	‡1235	262.25
	22.40 ft. easterly from Larkin st.	‡1235	248.83
	19.25 ft. easterly from Larkin st.	‡1235	248.83
	Larkin st.	‡608	236
	N. line of, at Polk st.	2208	155
	S. line of, at Polk st.	2208	153
	Van Ness ave.	2730	100
	Franklin st.	2497	64
	Gough st.	2638	46
	Octavia st.	684	42
	Laguna st.	684	36
	206.25 ft. westerly from Laguna st.	610N	37
	Buchanan St.	684	36
	Webster at.	684	33
	Fillmore st.	684	27
	Steiner st.	1161	27
	Pierce st.	1161	30
	Scott st.	1161	36
	Devisadero st.	1161	50
	Broderick st.	1161	60
	Baker st.	1161	45
	At a point 316 ft. W. from Baker st.	1161	58
	Lyon st.	1468	60
GRENADA ST.	SEE TWENTY-THIRD AVE. SOUTH.		
Grove st.	Larkin st.	684	50
	Polk st.	684	48
	Van Ness ave.	684	50
	Franklin st.	684	54
	Gough st.	684	58
	Octavia st.	684	63

‡ Ordinance.

N New Series of 1906.

STREETS	CROSSINGS	Estab- lished by Order No	GRADE
Grove st. (Continued)	Laguna st.	684	70
	Buchanan st.	684	87
	Webster st. (northeast and southeast corners).....	684	100
	Webster st., northwest corner.....	2756	100.67
	Webster st., southwest corner.....	2756	101.33
	Fillmore st.	684	140
	Steiner st.	684	190
	Scott st.	684	210
	Devisadero st.	684	186
	Broderick st.	972	200
	Baker st.	972	204
	Lyon st.	972	212
	Central ave.	972	216
	Masonic ave.	972	224
	Ashbury st.	972	254
	Clayton st.	972	260
	Cole st.	2054	270
	Shrader st.	2054	292
	Stanyan st.	1209	290
GUADALUPE ST. . . .	SEE THIRTIETH AVE. SOUTH.		
Guerrero st.	E. line with Market st., center line.....	1924	81.08
	E. line with Market st., southeast line.....	1924	85.50
	W. line with Market st., southeast line.....	1924	89
	Duboce ave.	684	84
	Fourteenth st.	684	44
	Fifteenth st.	684	40
	Sixteenth st.	684	51
	Seventeenth st.	684	48
	Eighteenth st.	684	35
	Nineteenth st.	684	40
	Twentieth st.	684	70
	Twenty-first st.	684	128
	Twenty-second st.	972	90.
	Twenty-third st.	1114	93
	Twenty-fourth st.	1114	109
	Midway between Twenty-fourth and Twenty-fifth sts.	1114	111
	Jersey st.	2043	111
	Twenty-fifth st.	1114	106
	Midway between Twenty-fifth and Twenty-sixth sts.	1114	102
	Clipper st.	2043	102
	S. P. R. R., between Twenty-sixth and Clipper sts.....	1646	95
	At Twenty-sixth st., northerly line.....	‡655	92
	Westerly line of, 15 ft. southerly from northerly line of Twenty-sixth st.	‡655	92
	Westerly line of, 15 ft. northerly from southerly line of Twenty-sixth st.	‡655	90.75
	Easterly line of, 15 ft. southerly from northerly line of Twenty-sixth st.	‡655	91
	Easterly line of, 15 ft. northerly from southerly line of Twenty-sixth st.	‡655	90
	At Twenty-sixth st., southerly line.....	1859	90
	Army st.	972	70
	Twenty-seventh st.	1646	82
	Duncan st.	1646	84
	Twenty-eighth st.	1383	85.50
GUIANA ST.	SEE THIRTY-SECOND AVE. SOUTH.		
GUNNISON AVE.	SEE HARRISON ST.		
Guy place.	250 ft. W. of First st.	2504	64.50

‡ Ordinance.

AND COUNTY OF SAN FRANCISCO
ESTABLISHED GRADES—Continued

STREETS	CROSSINGS	Estab- lished by Order No.	GRADE
H st.....	Northerly line of, at First ave., easterly line.....	1955	272.50
	Southerly line of, at First ave., westerly line.....	1955	276
	At a point on the westerly line of First ave. produced, and distant 75 ft. northerly from the southerly line of H st.....	1955	275
	Northerly line of, 70 ft. easterly from Second ave.....	462N	270.40
	Second ave.....	462N	268.40
	Third ave.....	462N	266.40
	Fourth ave.....	462N	265.40
	Fifth ave.....	462N	264.40
	Sixth ave.....	462N	260.40
	Northerly line of, at Seventh ave., easterly line produced.....	462N	253.40
	Southerly line of, at Seventh ave., easterly line.....	462N	256.40
	Northerly line of, at Seventh ave., westerly line produced.....	462N	252.40
	Southerly line of, at Seventh ave., westerly line.....	462N	255.40
	Eighth ave.....	462N	248.40
	Ninth ave.....	462N	244.40
	Tenth ave.....	462N	239.40
	Eleventh ave.....	469N	238.40
	Twelfth ave.....	469N	237.40
	Thirteenth ave.....	469N	236.40
	Fourteenth ave.....	469N	235.40
	Fifteenth ave.....	469N	234.40
	Sixteenth ave.....	469N	233
	Seventeenth ave.....	469N	224.40
	Eighteenth ave.....	469N	216.40
	Nineteenth ave.....	469N	208.70
	At Twentieth ave., easterly line produced.....	738N	201.60
	At Twentieth ave., westerly line produced.....	469N	201.20
	Twenty-first ave.....	533N	197.20
	Twenty-second ave.....	533N	193.20
	Twenty-third ave.....	533N	189.20
	Twenty-fourth ave.....	533N	186.20
	Twenty-fifth ave.....	533N	185.20
	Twenty-sixth ave.....	533N	184.20
	Twenty-seventh ave.....	533N	183.20
	Twenty-eighth ave.....	533N	180.20
	Twenty-ninth ave.....	533N	177.20
	Thirtieth ave.....	533N	172.20
	Thirty-first ave.....	228x	165
	Thirty-second ave.....	238x	157
	Thirty-third ave.....	238x	153
	Thirty-fourth ave.....	238x	149
	Thirty-fifth ave.....	238x	143
	Thirty-sixth ave.....	238x	132
	Thirty-seventh ave.....	238x	125
	Thirty-eighth ave.....	274x	114
	Thirty-ninth ave.....	274x	104
	Fortieth ave.....	274x	95
	Forty-first ave.....	274x	86
	Forty-second ave.....	274x	77
	Forty-third ave.....	274x	68
Forty-fourth ave.....	274x	59	
Forty-fifth ave.....	274x	50	
Forty-sixth ave.....	784N	39.20	
Forty-seventh ave.....	784N	29.20	
Forty-eighth ave.....	784N	21.20	
Forty-ninth ave.....	784N	14.20	
Easterly line of, at Great Highway.....	784N	12.20	

ESTABLISHED GRADES OF THE CITY
ESTABLISHED GRADES—Continued

STREETS	CROSSINGS	Estab- lished by Order No.	GRADE	
H st. South.....	Fifth ave. South.....	*	3	
	Sixth ave. South.....	*	6	
	Seventh ave. South.....	*	13	
		Eighth ave. South.....	*	23
		Ninth ave. South.....	*	43
		Tenth ave. South.....	*	100
		Eleventh ave. South, N. half.....	*	120
		Eleventh ave. South, S. half.....	*	180
		Twelfth ave. South.....	*	184
		Thirteenth ave. South.....	*	164
		Fourteenth ave. South, N. half.....	*	144
		Fourteenth ave. South, S. half.....	*	84
		Fifteenth ave. South.....	*	64
		Sixteenth ave. South, N. line.....	2480	36
		Sixteenth ave. South, S. line.....	2480	33
		Seventeenth ave. South, northwest corner.....	2480	19
		Seventeenth ave. South, southwest, northeast, southeast corners.....	2480	16
		Eighteenth ave. South.....	*	12
		Nineteenth ave. South.....	*	9
		Twentieth ave. South.....	*	6
		Twenty-first ave. South.....	*	4
		Twenty-second ave. South.....	‡1702	3
		Twenty-third ave. South.....	‡1702	2
		Twenty-fourth ave. South.....	‡1702	2
		Twenty-fifth ave. South.....	‡1702	4
		Twenty-sixth ave. South.....	‡1702	6
		Twenty-seventh ave. South.....	‡1702	10
		Twenty-eighth ave. South.....	‡1702	14
		Twenty-ninth ave. South.....	‡1702	16
		Thirtieth ave. South.....	‡1702	18
		Thirty-first ave. South.....	‡1702	20
		Thirty-second ave. South.....	‡1702	36
	Haight st.....	Gough st.....	684	45
Octavia st.....		684	80	
Laguna st.....		684	120	
Buchanan st.....		684	170	
Webster st.....		684	160	
Fillmore st.....		684	148	
Steiner st.....		684	144	
Pierce st.....		684	140	
Scott st.....		684	152	
Devisadero st.....		684	190	
Devisadero st., northwest corner.....		2052	191.25	
Broderick st.....		972	241	
Baker st.....		972	270	
Lyon st.....		972	270	
At southeast corner Buena Vista ave.....		2791	265.50	
At southwest corner Buena Vista ave.....		2791	264.34	
Central ave.....		972	264	
Masonic ave.....		1147	261	
Ashbury st.....		972	258	
Clayton st.....		1606	261	
Cole st.....		972	258	
Shrader st.....	972	270		
Stanyan st.....	1209	255		
Hale st.....	Northerly line of, at San Bruno ave.....	673N	58	
	Southerly line of, at San Bruno ave.....	673N	59	

* Statutes 1869-70, page 782.

‡ Ordinance.

N New Series of 1906.

ESTABLISHED GRADES—Continued

STREETS	CROSSINGS	Estab- lished by Order No.	GRADE
Hamburg st.	Sunny Side ave.	2658	373
	Hearst ave.	2707	365
	Flood ave.	2707	346
Hamilton ave.	Easterly line of, at Berkshire st., northerly line.	78x	208
	Easterly line of, at Berkshire st., southerly line.	78x	210
	Westerly line of, at Berkshire st., northerly line.	78x	209
	Westerly line of, at Berkshire st., southerly line.	78x	211
Hamilton st.	Silver ave.	2440	113
	Silliman st.	2440	114
	200 ft. S. of Silliman st.	2440	112.50
	Felton st.	166x	107
	175 ft. S. of Felton st.	166x	109
	Burrows st., N. line.	2440	156
	Burrows st., S. line.	2440	159
	100 ft. S. of Burrows st.	2440	158
	W. line, at Bacon st.	2440	120
	E. line, at Bacon st.	2440	117
	Wayland st.	‡1649	107
	Woolsey st., northerly line of.	‡1649	94
	Woolsey st., southerly line of.	‡1649	96
Hampshire st.	Tenth and Channel sts. (Old Channel st. now closed at this point)	1373	6.75
	W. line of, at Alameda st.	2925	38
	E. line of, at Alameda st.	2925	35
	W. line of, at Fifteenth st.	2558	63
	E. line of, at Fifteenth st.	2558	58
	Sixteenth st.	‡2850	53
	Seventeenth st.	‡2850	62
	Mariposa st.	1298	42
	Eighteenth st.	‡2850	34
	Nineteenth st.	‡2850	45
	Twentieth st.	‡2850	44
	Twenty-first st.	2090	37
	Twenty-second st.	972	42
	Twenty-third st.	972	48
	Twenty-fourth st.	1072	44
	Midway between Twenty-fourth and Twenty-fifth sts.	1072	43
	Twenty-fifth st.	972	30
	Twenty-sixth st.	972	24
	(If produced) at Army st.	2298	19.50
	Hampton place.	75 ft. southeasterly from Folsom st.	2919
148 ft. southeasterly from Folsom st.		2919	38.50
275 ft. southeasterly from Folsom st.		2919	40
Harlan place.	Grant ave., westerly line of, 4.6 ft. southerly from the northerly line of Harlan place.	683x	60.10
	Grant ave., westerly line of, 4.6 ft. northerly from the southerly line of Harlan place.	683x	59.60
	At a point 4.6 ft. southerly at right angles from the northerly line of, 199.16 ft. westerly from Grant ave.	683x	78.10
	At a point 4.6 ft. northerly at right angles from the southerly line of, 215 ft. westerly from Grant ave.	683x	79
Harold ave.	Ocean ave.	2963	289
Harper st.	E. line, 185 ft. S. of Thirtieth st.	2436	215
	W. line, 185 ft. S. of Thirtieth st.	2436	218

x New Series of 1906.

x Second Series.

‡ Ordinance

† Resolution

ESTABLISHED GRADES OF THE CITY

ESTABLISHED GRADES—Continued

STREETS	CROSSINGS	Estab- lished by Order No.	GRADE
Harper st. (Continued)	W. line, at angle, 374 ft. 6 in. S. of Thirtieth st.	2436	246
	W. line, 15 ft. S. of last named point.	2436	247
	Northeast corner Palmer st.	2436	242
	Southeast corner Palmer st.	2436	244
	Laidley st., northeast line.	2436	285
	Laidley st., southwest line.	2436	288
Harrington st.	Mission st.	1129	170
	350 ft. northwesterly from Mission st.	‡1777	150
	Southwesterly line of, at Alemany ave., southeasterly line.	‡1777	145.50
	Northeasterly line of, at Alemany ave., southeasterly line.	‡1777	145
Harrison st.	East st. South.	‡608	Base
	Steuart st.	‡608	Base
	Spear st.	539	2
	Main st.	539	20
	Beale st.	539	40
	Fremont st.	‡608	60
	First st.	‡608	80
	At Essex st., northeasterly line produced.	2043	94
	Northwesterly line of, at Essex st., southwesterly line.	415N	94
	Southeasterly line of, at Essex st., southwesterly line produced.	415N	93
	Southeasterly line of, at Stanley place, northeasterly line.	415N	85.25
	15 ft. northwesterly from southeasterly line of, on Stanley place, north- easterly line produced.	415N	85.25
	Southeasterly line of, 10 ft. southwesterly from Stanley place north- easterly line.	415N	84.50
	Southeasterly line of, 10 ft. northeasterly from Stanley place south- westerly line.	415N	82.75
	Southeasterly line of, at Stanley place, southwesterly line.	415N	82
	15 ft. northwesterly from southeasterly line of, on Stanley place, south- westerly line produced.	415N	82
	Second st.	863	50
	Southeasterly line of, at Vassar place, northeasterly line.	415N	42.80
	Southeasterly line of, at Vassar place, southwesterly line.	415N	41
	Northwesterly line of, at Hawthorne st., northeasterly line.	415N	32.60
	Northwesterly line of, at Hawthorne st., southwesterly line.	415N	30.40
	Third st.	‡608	13
	Ritch st.	204	11.04
	Fourth st.	‡608	4
	Fifth st.	‡608	Base
	Sixth st.	2043	2
	Seventh st.	‡608	5
	Eighth st.	‡608	12
	Ninth st.	‡608	15
	Tenth st.	684	14
	Eleventh st.	684	9
	Twelfth st.	684	7.50
Channel st. (old Channel st. now closed at this point).	684	6	
Fourteenth st.	684	6.50	
Fifteenth st.	684	7.50	
W. line of, at Sixteenth st.	2711	12	
E. line of, at Sixteenth st.	2711	14	
Seventeenth st (from the west).	684	11	
Eighteenth st (from the west).	684	13	
Nineteenth st (from the west).	1068	12	
Twentieth st.	1068	18	
Twenty-first st.	684	30	
Twenty-second st.	972	34	

ESTABLISHED GRADES—Continued

STREETS	CROSSINGS	Estab- lished by Order No.	GRADE
Harrison st. (Continued)	Twenty-third st.	972	37
	Twenty-fourth st.	1967	42
	Twenty-fifth st.	972	44
	Twenty-sixth st.	972	40
	Army st.	2298	27.06
	Southwest corner Precita ave.	2451	50
	W. line, 600 ft. S. of Precita ave.	2451	96.50
	E. line, 600 ft. S. of Precita ave.	2451	93.50
	Northwesterly corner of Norwich st.	3094	91.85
	Northeasterly corner of Norwich st.	3094	88.94
	Southwesterly corner Norwich st.	3094	97.27
	Southeasterly corner Norwich st.	3094	94.26
	Westerly line of, 10 ft. southerly from Norwich st.	3105	99.12
	Easterly line of, 10 ft. southerly from Norwich st.	3105	97.12
	Westerly line of, 15 ft. northerly from Ripley st.	3105	161.60
	Easterly line of, 15 ft. northerly from Ripley st.	3105	159.60
	W. line of, at Ripley st.	2455	160
E. line of, at Ripley st., N. line.	2455	155	
E. line of, at Ripley st., S. line.	2455	158	
Harry st.	Southeast line of, at Laidley st., southwest line.	2437	291
	Laidley st., southwest corner.	2620	287
	Beacon st., northeasterly line.	41x	412
	Beacon st., southwesterly line.	41x	414
Hartford st.	260 ft. S. from Eighteenth st.	1925	114.50
	Twentieth st., southeast corner.	2572	200
	Twentieth st., northerly line, intersection.	176x	196
	Easterly line, produced at intersection of Twentieth st., southerly line.	176x	200
Harwood alley.	Easterly curb line, at a point 20 ft. southerly from Filbert st.	181x	127.80
	Westerly curb line of, at a point 20 ft. southerly from Filbert st.	181x	127
	At its southerly termination 117 ft. 6 in. southerly from Filbert st.	181x	131.50
Hawthorne st.	Northeasterly line of, at Folsom st., southeasterly line.	415N	31.97
	Southwesterly line of, at Folsom st., southeasterly line.	415N	30.03
	275 ft. southeasterly from Folsom st.	415N	34
	Northeasterly line of, at Harrison st., northwesterly line.	415N	32.60
	Southwesterly line of, at Harrison st., northwesterly line.	415N	30.40
Hattie st.	Corbett ave.	2119	243
	On a line at right angles to the westerly line of, at Merritt st., northerly line.	672N	217
	Westerly line of, at northerly curb line of Merritt st.	672N	215.70
	Westerly line of, at southerly curb line of Merritt st.	672N	212.70
	Easterly curb line of, at right angles to westerly line at its intersection with southerly line of Merritt st.	672N	210.80
	Westerly curb line of, at right angles to westerly line at its intersection with southerly line of Merritt st.	672N	211.40
	Eighteenth st.	1913	196
Hayes st.	Larkin st.	684	48
	Polk st.	684	46
	Van Ness ave.	684	48
	Franklin st.	684	51
	Gough st.	684	55
	Octavia st.	684	60
	Laguna st.	684	66
	Buchanan st.	684	92
	Webster st.	684	124

ESTABLISHED GRADES OF THE CITY
ESTABLISHED GRADES—Continued

STREETS	CROSSINGS	Estab- lished by Order No.	GRADE
Hayes st. (Continued)	Fillmore st.	684	169
	Steiner st.	684	215
	Pierce st.	1757	260
	Scott st.	684	200
	Devisadero st.	684	181
	Broderick st.	972	196
	Baker st.	972	200
	Lyon st.	972	216
	Central ave.	972	212
	Masonic ave.	972	230
	Ashbury st.	972	248
	Clayton st.	972	238
	Cole st.	997	248
	Shrader st.	997	254
Stanyan st.	1209	265	
Head st.	Palmetto ave., N. line.	155x	262
	Easterly line of, 260 ft. northerly from Palmetto ave.	‡1723	241.70
	Easterly line of, 325 ft. northerly from Palmetto ave.	‡1723	241.70
	Westerly line of, 285 ft. northerly from Palmetto ave.	‡1723	240.30
	Westerly line of, 350 ft. northerly from Palmetto ave.	‡1723	240.30
	Stanley st.	155x	224.50
	Randolph st., S. line.	155x	293
	Randolph st., N. line.	155x	296.50
	Sargent st., S. line.	155x	368
	Sargent st., N. line.	155x	371.50
	500 ft. N. of Sargent st.	155x	439
	Shields st.	155x	446
	300 ft. N. of Shields st.	155x	399
	Garfield st., S. line.	155x	350
Garfield st., N. line.	155x	346.50	
400 ft. N. of Garfield st.	155x	294	
550 ft. N. of Garfield st.	155x	279.50	
Hearst ave.	N. line of, at Circular ave.	2773	185
	S. line of at Circular ave.	2707	180
	Baden st.	2707	187
	Congo st.	2707	202
	Detroit st.	2707	215
	300 ft. E. of Edna st.	2707	235
	Edna st.	2707	269
	Foerster st.	2707	300
	Genesee st.	2707	335
Hamburg st.	2707	365	
HEARST ST.	SEE LAKE VIEW AVE.		
Heath st.	Southwest corner Cortland ave.	2716	22.50
	Southeast corner Cortland ave.	2716	20.50
	Jefferson ave., northwest corner.	2706	57
	Jefferson ave., northeast corner.	2706	52
	Jefferson ave., southwest corner.	2706	52
	Jefferson ave., southeast corner.	2706	47
	260 ft. N. from Jefferson ave.	2706	93
212 ft. N. from Jefferson ave.	2706	93	
Helen st.	Westerly line of, at California st., southerly line.	‡1128	250.60
	Easterly line of, at California st., southerly line.	‡1128	252.73
	50 ft. southerly from California st.	‡1128	248.60
	137.50 ft. southerly from California st.	‡1128	245.50

x Second Series.

‡ Ordinance.

ESTABLISHED GRADES—Continued

STREETS	CROSSINGS	Estab- lished by Order No.	GRADE
Henderson ave.....	Line of Odd Fellows' Cemetery.....	2264	221
HENRIETTA ST....	SEE EUGENIA AVE., also ACTON ST.		
HENRY ST.....	SEE FELTON ST.		
Henry st.....	Sanchez st.....	1421	109
	Midway between Sanchez and Noe sts.....	2081	116
	Noe st.....	1421	141
	Castro st.....	2181	203.75
	320 ft. W. from Castro st.....	1255	225
Hermann st.....	West Mission st.....	684	24
	Valencia st.....	684	40
	N. line of, at Market st., southeast line.....	1924	59
	S. line of, at Market st., southeast line.....	1924	65.70
	N. line of, at Market st., northwest line.....	1924	83.40
	Laguna st.....	684	90
	Buchanan st.....	684	148
	Webster st.....	684	130
	Church st.....	1335	121
	Fillmore st.....	684	119
	Steiner st.....	684	122
Heron st.....	Northwesterly line of, at intersection Mariposa terrace.....	2843	15.90
	Southeasterly line of, at intersection Mariposa terrace.....	2843	15.40
HEYMAN ST.....	SEE HEYMAN AVE.		
Heyman ave.....	N. line of, at California ave., W. line.....	2411	129
	S. line of, at California ave., W. line.....	2411	130
	N. line of, at California ave., E. line.....	2411	131
	S. line of, at California ave., E. line.....	2411	132
	N. line of, at Prospect ave.....	2764	158
	S. line of, at Prospect ave.....	2764	160
High st.....	260 ft. S. from Twenty-fourth st. 	1478	544
	Twenty-fifth st.....	163x	535
	Clipper st.....	2387	547
	W. line of, at Twenty-sixth st., N. line of intersection.....	2389	560
	W. line of, at Twenty-sixth st., S. line of intersection.....	2389	563
Highland ave.....	300 ft. W. of Mission st.....	2324	212.50
	At Patton st., W. line.....	2438	225.50
	At Patton st., E. line.....	2438	225.50
	250 ft. E. of Patton st.....	2438	237
	At Holly Park ave., W. line.....	2438	258
	At Holly Park ave., E. line.....	2438	261
Hill st.....	250 ft. E. from E. line of Guerrero st.....	1435	81
	115 ft. E. from E. line of Guerrero st.....	1435	93
	N. line of, at Sanchez st.....	2198	347
	S. line of, at Sanchez st.....	2198	343
	210 ft. E. from Noe st.....	2198	350
Hinckley st.....	Pinkney place, westerly line.....	2911	92.85
	Pinkney place, easterly line.....	2911	94
Hodges alley.....	137.5 ft. northerly from Vallejo st.....	1492	123

|| High street does not exist at this point.

x Second Series.

‡ Ordinance.

ESTABLISHED GRADES OF THE CITY
ESTABLISHED GRADES—Continued

STREETS	CROSSINGS	Estab- lished by Order No.	GRADE	
Hoffman ave.....	At the intersection of the northerly line of Twenty-second st. and View ave., southeasterly line.....	‡1219	394	
	Easterly line of, at Twenty-second st., northerly line.....	‡1219	385	
	Westerly line of, at Twenty-second st., southerly line.....	‡1219	389	
	Easterly line of, at Twenty-second st., southerly line.....	‡1219	385	
	Westerly line of, at Alvarado st., northerly line.....	‡1219	372.50	
	Easterly line of, at Alvarado st., northerly line.....	2813	368.68	
	Westerly line of, at Alvarado st., southerly line.....	‡1219	372.50	
	Easterly line of, at Alvarado st., southerly line.....	2813	368.68	
	Northwesterly corner Twenty-third st.....	2813	359	
	Northeasterly corner Twenty-third st.....	2813	355	
	Southwesterly corner Twenty-third st.....	2813	357	
	Southeasterly corner Twenty-third st.....	2813	353	
	Elizabeth st.....	1478	336	
	Elizabeth st., northwest corner.....	2717	340	
	Twenty-fourth st.....	1478	325	
	260 ft. S. from Twenty-fourth st.....	1478	350	
	Twenty-fifth st.....	1478	392	
	Clipper st.....	2387	452	
	Twenty-sixth st., northwest corner.....	2389	521	
	Twenty-sixth st., northeast corner.....	2389	518	
	Twenty-sixth st., southwest corner.....	2389	524	
	Twenty-sixth st., southeast corner.....	2389	521	
	Army st., northwest corner.....	2390	567	
	Army st., northeast corner.....	2390	564	
	Army st., southwest corner.....	2390	570	
	Army st., southeast corner.....	2390	567	
	W. line of, at Twenty-seventh st.....	1948	600	
	At Twenty-seventh st., center line.....	1948	596	
	E. line of, at Twenty-seventh st.....	1948	592	
	Duncan st.....	1948	559	
	Twenty-eighth st.....	1948	509	
	Valley st.....	1948	479	
	Twenty-ninth st.....	1948	550	
	Day st.....	1948	620	
	Thirtieth st.....	1948	505	
	Holladay ave.....	Westerly line of, at Peralta ave., northerly line.....	122x	99
		Westerly line of, at Peralta ave., southerly line.....	122x	100
		Easterly line of, 247.63 ft. northerly from Eve st.....	122x	96.50
		Westerly line of, at Eve st. intersection.....	122x	101
		Easterly line of, at Eve st. intersection.....	122x	98
Westerly line of, 172.37 ft. southerly from Eve st.....		122x	88	
Easterly line of, 172.37 ft. southerly from Eve st.....		122x	85	
Westerly line of, at Tomasa st., northerly line.....		122x	80	
Westerly line of, at Tomasa st., southerly line.....		122x	78.50	
Easterly line, at a point at right angles easterly from its westerly line, at its intersection with Tomasa st., northerly line.....		122x	77	
Easterly line, at a point at right angles easterly from its westerly line, at intersection Tomasa st., southerly line.....		122x	75.50	
Westerly line, at angle 132.20 ft. northerly from Rutledge ave.....		122x	69	
Easterly line, at angle 137.23 ft. northerly from Rutledge ave.....		122x	66	
Westerly line of, at Rutledge ave.....		122x	59	
Easterly line of, at Rutledge ave.....		122x	56	
Westerly line of, at Costa st.....		122x	70	
Easterly line of, at Costa st., northerly line.....		122x	67	
Easterly line of, at Costa st., southerly line.....		122x	67.35	
Westerly line of, at Faith st., northerly line.....		122x	72	
Westerly line of, at Faith st., southerly line.....		122x	72	

AND COUNTY OF SAN FRANCISCO
ESTABLISHED GRADES—Continued

STREETS	CROSSINGS	Estab- lished by Order No.	GRADE
Holladay ave. (Continued)	Easterly line, at a point at right angles easterly from its westerly line, at intersection Faith st., northerly line.....	122x	69
	Easterly line, at a point at right angles easterly from its westerly line, at intersection Faith st., southerly line.....	122x	70
	Westerly line of, at Joy st.	122x	78
	Easterly line, at a point at right angles easterly from its westerly line, at intersection Joy st., northerly line.....	122x	75
	Easterly line, at point at right angles easterly from its westerly line, at intersection Joy st., southerly line.....	122x	76
	At the first angle, southerly from Joy st.	122x	79
	Westerly line of, at Esmeralda ave., intersection.....	122x	80
	Easterly line, at the angle point opposite Esmeralda ave., intersection ..	122x	79.70
	Westerly line of, at Mayflower st., northerly line.....	122x	82
	Westerly line of, at Mayflower st., southerly line.....	122x	84
	On a line at right angles easterly from its westerly line, at intersection Mayflower st., northerly line.....	122x	82
	On a line at right angles easterly from its westerly line, at intersection Mayflower st., southerly line.....	122x	84
	On a line at right angles easterly from its westerly line, at a point 185 ft. northerly from Powhattan st.	122x	116
	On a line at right angles easterly from its westerly line, at a point 125 ft. northerly from Powhattan st.	122x	116
	Westerly line of, at Powhattan st., northerly line.....	122x	97.50
	Westerly line of, at Powhattan st., southerly line.....	122x	95
	On a line at right angles easterly from its westerly line, at intersection with Powhattan st., northerly line.....	122x	97.50
	On a line at right angles easterly from its westerly line, at intersection with Powhattan st., southerly line.....	122x	95
	On a line at right angles from its westerly line, 150 ft. northerly from Cortland ave.....	122x	31
	Northwesterly corner of, at Cortland ave.....	189x	21.92
Easterly line of, at Cortland ave., northerly line.....	122x	19	
Holloway ave.	Capitol ave.....	3023	288
Holly Park ave.	N. line of, at North ave.....	2885	266
	Southerly line, at right angles southerly from a tangent to Holly Park ave., at North ave., northwesterly corner.....	2915	267.30
	Southerly line, at right angles southerly from a tangent to Holly Park ave., at North ave., northeasterly corner.....	2915	267.30
	Northwesterly line, at a point 149.63 ft. southerly and westerly from North ave., northwesterly corner.....	2915	270
	Southeasterly line, at a point at right angles southeasterly from a tangent to Holly Park ave., at last described point.....	2915	271.30
	Northeasterly corner Elsie st.....	2885	266
	Westerly line of, at West ave., northerly line.....	2412	260
	Easterly line of, at its intersection with the center line of West ave., produced.....	‡1469	261
	Westerly line of, at West ave., southerly line.....	‡1469	260
	Westerly line of, at Highland ave.....	2438	258
	Southwesterly line of, at West Park st., northerly line.....	‡1469	256.50
	Southwesterly line of, at West Park st., southerly line.....	‡1469	256.50
	Northeasterly line of, at a point cut by a line passing through the southwesterly corner of Holly Park ave. and West Park st. and being at right angles to a tangent to the southwesterly line of Holly Park ave. at said corner.....	‡1469	257.50
	South ave., southwesterly corner.....	2915	247
	Northerly line of, at a point cut by a line passing through the southwesterly corner of Holly Park ave. and South ave., and being at right angles to a tangent to the southerly line of Holly Park ave., at said corner....	‡1469	248

ESTABLISHED GRADES OF THE CITY
ESTABLISHED GRADES—Continued

STREETS	CROSSINGS	Estab- lished by Order No.	GRADE	
Holly Park ave. (Continued)	South ave., southeasterly corner.....	2915	245	
	Northerly line of, at a point at right angles northerly from a tangent to Holly Park ave., at South ave., southeasterly corner.....	2915	246.30	
	East Park st., southeasterly corner.....	2915	237	
	Westerly line of, at a point at right angles westerly from a tangent to Holly Park ave., at East Park st., southeasterly corner.....	2915	238.30	
	East Park st., northeasterly corner.....	2915	237	
	Westerly line of, at a point at right angles westerly from a tangent to Holly Park ave., at East Park st., northeasterly corner.....	2915	238.30	
	East ave., southeasterly corner.....	2885	242	
	Westerly line of, at a point at right angles westerly from tangent to Holly Park ave., at East ave., southeasterly corner.....	2915	43.30	
	East ave., northeasterly corner.....	2885	244	
	Westerly line of, at a point at right angles westerly from a tangent to Holly Park ave., at East ave., northeasterly corner.....	2915	245.30	
	Newman st., southeasterly corner.....	2885	259	
	Southwesterly line of, at a point at right angles southwesterly from a tan- gent to Holly Park ave., at Newman st., easterly corner.....	2915	260.30	
	Newman st., northeasterly corner.....	2885	262	
	Southwesterly line of, at a point at right angles southwesterly from a tan- gent to Holly Park ave., at Newman st., northerly corner.....	2915	263.30	
	Holly st.	At Mission st. intersection.....	2415	210
		153 ft. S. of W. line of Holly and E. line of Mission sts.....	2342	222.50
		E. line of, at West Park st.....	2435	222.50
223 ft. S. of W. line of Holly st and E. line of Mission st.....		2324	222.50	
416 ft. 7 in. S. of W. line of Holly st. and E. line of Mission st.....		2324	219.50	
486 ft. 9 in. S. of W. line of Holly st. and E. line of Mission st.....		2324	219	
644 ft. 9 in. S. of W. line of Holly st. and E. line of Mission st.....		2324	215	
720 ft. 7 in. S. of W. line of Holly st. and E. line of Mission st.....		2324	208	
790 ft. 9 in. S. of W. line of Holly st. and E. line of Mission st.....		2324	208	
At N. line of intersection Crescent ave.....		2415	208	
At S. line, opposite intersection Crescent ave.....	2415	205		
Holyoke st.	Easterly line of, at Silver ave., southerly line.....	‡126	93	
	Westerly line of, at Silver ave., southerly line.....	‡126	94.75	
	Silliman st.....	‡1649	102	
	Felton st.....	‡1649	97	
	Easterly line of, at Burrows st.....	‡1649	106	
	Westerly line of, at Burrows st.....	‡1649	108	
	Easterly line of, at Bacon st.....	‡1649	100	
	Westerly line of, at Bacon st.....	‡1649	102	
	Wayland st.....	‡1649	95	
Woolsey st., northerly line of.....	‡1649	89		
Woolsey st., southerly line of.....	‡1649	91		
Homestead st.	Twenty-fourth st.....	1478	296	
	210 ft. S. of Twenty-fourth st.....	2513	303	
	Twenty-fifth st.....	1478	348	
	Clipper st.....	2387	438	
HONDURAS ST.....	SEE FIRST AVE. SOUTH.			
HOPE ST.....	SEE RUTLEDGE AVE.			
Hooper st.	Kentucky st.....	‡400	Base	
	Fourth st.....	1800	Base	
	Fifth st.....	‡608	Base	

‡ Ordinance

AND COUNTY OF SAN FRANCISCO
ESTABLISHED GRADES—Continued

STREETS	CROSSINGS	Estab- lished by Order No	GRADE
Hooper st..... (Continued)	Sixth st.....	‡608	Base
	Seventh st.....	2509	1
	Eighth st., northeasterly line, intersection.....	92x	3.90
Howard st.....	East st. South.....	‡608	Base
	Steuart st.....	‡608	Base
	Spear st.....	‡608	Base
	Main st.....	‡608	Base
	Beale st.....	‡608	2
	Fremont st.....	‡608	4
	First st.....	‡608	8
	Second st.....	‡608	14
	Third st.....	‡608	20
	Fourth st.....	‡608	20
	Fifth st.....	‡608	12
	Sixth st.....	‡608	10
	Seventh st.....	‡608	15
	Eighth st.....	‡608	20
	Ninth st.....	‡608	35
	Tenth st.....	684	33
	Eleventh st.....	684	24
	Twelfth st.....	684	19
	Thirteenth st.....	684	14
	Fourteenth st.....	684	8.50
	Fifteenth st.....	684	10
	Sixteenth st.....	684	13
	Seventeenth st.....	684	15
	Eighteenth st.....	684	17
	Nineteenth st.....	684	30
	Twentieth st.....	684	36
	Twenty-first st.....	684	46
Twenty-second st.....	972	50	
Twenty-third st.....	972	52	
Twenty-fourth st.....	972	54	
Twenty-fifth st.....	972	56	
Twenty-sixth st.....	972	50	
Army st.....	2298	35	
Howth st.....	Southwesterly corner Ocean ave.....	2963	254
	Southeasterly corner Ocean ave.....	2963	252
	W. line of, at intersection Ridge lane, northerly line.....	165x	396.91
	E. line of, at intersection Ridge lane, northerly line.....	165x	393
HUBBARD ST.....	SEE HAWTHORNE ST.		
Hubbell st.....	Kentucky st.....	‡400	Base
	Fourth st.....	1800	Base
	Sixth st.....	‡608	Base
	Seventh st.....	2509	3
HUDSON ST.....	SEE APPLETON ST. (now closed).		
Hugo st.....	Northerly line of, at First ave., westerly line.....	462N	290.40
	Southerly line of, at First ave., westerly line.....	462N	292.40
	Second ave.....	462N	286.40
	Third ave.....	462N	272.80
	Fourth ave.....	462N	268.40
	Fifth ave.....	462N	267.40
Sixth ave.....	462N	266.40	

‡ Ordinance.

N New Series of 1906.

x Second Series

ESTABLISHED GRADES OF THE CITY

ESTABLISHED GRADES—Continued

STREETS	CROSSINGS	Estab- lished by Order No.	GRADE
Hugo st. (Continued)	Northerly line of, at Seventh ave., easterly line. Southerly line of, at Seventh ave., easterly line.	462N 462N	264 265.70
HUMBOLDT ST.	SEE LOWELL ST.		
Humboldt st.	Delaware st. Maryland st. Louisiana st. (F) Georgia st. (F) Michigan st. (F) Illinois st. (F) Kentucky st. (F) At easterly line of, if extended, at Kansas st. At westerly line of, if extended, at Kansas st. Vermont st.	972 972 972 972 972 972 972 2498 2498 2322	3 8 14 19 20 20 20 118 115 85.80
Huron ave.	Mohawk ave., southwesterly line. Geneva ave., northeasterly line. Geneva ave., southwesterly line. Niagara ave., northeasterly line. Niagara ave., southwesterly line. Mt. Vernon ave., northeasterly line. Mt. Vernon ave., southwesterly line. Ottawa ave., northeasterly line. Ottawa ave., southwesterly line. Foote ave. Naglee ave. Worden ave. 240 ft. northeasterly from Farragut ave. Farragut ave. Laura st., northeasterly line of. Laura st., southwesterly line of. Northwesterly line of, at Sherman ave. Southeasterly line of, at Sherman ave. Sickles ave. Northwesterly line of, at a point cut by a line at right angles to the south- easterly line of Huron ave., at its intersection with the northwesterly line of Mission st. Southeasterly line of, at Mission st., northwesterly line. Northwesterly line of, at Mission st., northwesterly line.	1648 1648 1648 1648 1648 1648 1648 1648 1648 1648 1648 1648 1648 1648 54x 54x 54x 54x 54x 164N 1129 164N	179.06 185.86 187.06 195 195.20 196.80 197 205 206.20 222 247 268 279 285 280 279 270 272 306 316 317 321.50
Hyde st.	Westerly line of, at McAllister st., northerly line. Easterly line of, at McAllister st., northerly line. Golden Gate ave. Turk st. Eddy st. Ellis st. O'Farrell st. Geary st. Post st. Sutter st. Bush st. Pine st. California st. Sacramento st. Clay st. Washington st. Jackson st. Pacific st.	230N 230N 885 608 608 608 608 608 608 608 608 608 608 608 608 608 608 608 608	43.50 43 56 60 65 75 95 110 130 160 195 205 210 240 270 255 235 215

(F) Humboldt st. does not exist at this point.

N New series of 1906.

‡ Ordinance.

x Second Series.

AND COUNTY OF SAN FRANCISCO
ESTABLISHED GRADES—Continued

STREETS	CROSSINGS	Estab- lished by Order No	GRADE
Hyde st. (Continued)	Broadway	‡608	190
	Vallejo st.	763	215
	Green st.	‡608	226
	Union st.	‡608	250
	Filbert st.	‡608	280
	Midway between Filbert and Greenwich sts.	1326	294
	Greenwich st.	‡608	286
	Lombard st.	‡608	270
	Chestnut st., southerly line	‡608	220
	Easterly line of, at a point 15 ft. northerly from the southerly line of Chestnut st.	‡608	220
	Westerly line of, at a point 15 ft. northerly from the southerly line of Chestnut st.	‡608	220
	Westerly line of, at a point 15 ft. southerly from the northerly line of Chestnut st.	‡950	219.20
	Easterly line of, at a point 15 ft. southerly from the northerly line of Chestnut st.	‡950	218.90
	Chestnut st., northerly line	‡950	218.25
	Francisco st., southerly line	2225	162
	Francisco st., northerly line	2225	148
	118 ft. N. of Francisco st.	‡608	140 ✓
	118 ft. N. from Francisco st. (H)	1520	140 ✗
	Bay st.	‡608	90
	North Point st.	‡608	57
	Beach st.	‡608	24
	Jefferson st.	‡608	Base
	I st.	Northerly line of, at First ave., westerly line	462N
Southerly line of, at First ave., westerly line		462N	320.40
Second ave.		462N	307.40
Third ave.		462N	294.40
Fourth ave.		462N	285.40
Fifth ave.		462N	275.40
Sixth ave.		462N	274.40
Seventh ave.		462N	273.40
Eighth ave.		462N	266.40
Ninth ave.		462N	254.40
Tenth ave.		462N	251.40
Eleventh ave.		469N	239.40
Twelfth ave.		469N	238.40
Thirteenth ave.		469N	237.40
Fourteenth ave.		469N	236.40
Fifteenth ave.		469N	245.40
Sixteenth ave.		469N	242
Seventeenth ave.		469N	231.40
Eighteenth ave.		469N	218.40
Nineteenth ave.		469N	211.20
Twentieth ave.		469N	211
Twenty-first ave.		533N	210
Twenty-second ave.		533N	208
Twenty-third ave.	533N	207.20	
Twenty-fourth ave.	533N	202.20	
Twenty-fifth ave.	533N	198.20	
Twenty-sixth ave.	533N	194.20	
Twenty-seventh ave.	533N	190.20	
Twenty-eighth ave.	533N	188.20	
Twenty-ninth ave.	533N	185.20	

(H) As established by Order No. 1520 has been abolished (except as regards a strip of land 22 feet wide, along the westerly line of Hyde st., opposite the easterly, northerly and southerly embankment of the Spring Valley Water Works Reservoir).
‡ Ordinance.
N New Series of 1906.

ESTABLISHED GRADES OF THE CITY

ESTABLISHED GRADES—Continued

STREETS	CROSSINGS	Estab- lished by Order No.	GRADE
I st (Continued)	Thirtieth ave.	533N	179.20
	Thirty-first ave.	742N	172
	Thirty-second ave.	742N	169
	Thirty-third ave.	742N	168
	Thirty-fourth ave.	742N	157
	Thirty-fifth ave.	742N	152
	Thirty-sixth ave.	742N	142
	Thirty-seventh ave.	742N	128
	Thirty-eighth ave.	742N	125
	Thirty-ninth ave.	742N	108
	Fortieth ave.	742N	96
	Forty-first ave.	784N	87
	Forty-second ave.	784x	78.20
	Forty-third ave.	784x	69.20
	Forty-fourth ave.	784x	60.20
	Forty-fifth ave.	784x	51.20
	Forty-sixth ave.	784N	36.20
	Forty-seventh ave.	784N	22.20
	Forty-eighth ave.	784N	16.20
	Forty-ninth ave.	784N	10.70
	Easterly line of, at Great Highway	784N	10.20
I st. South	Second ave. South	1579	Base
	Third ave. South	1579	5
	Fourth ave. South	1579	10
	Fifth ave. South	*	16
	Sixth ave. South	*	20
	Seventh ave. South	*	40
	Eighth ave. South	*	60
	Ninth ave. South	*	80
	Tenth ave. South	*	100
	Eleventh ave. South	*	180
	Twelfth ave. South, N. half	*	200
	Twelfth ave. South, S. half	*	244
	Thirteenth ave. South, N. half	*	224
	Thirteenth ave. South, S. half	*	164
	Fourteenth ave. South	*	144
	Fifteenth ave. South, N. half	*	124
	Fifteenth ave. South, S. half	*	84
	Sixteenth ave. South, N. half	2480	57
	Sixteenth ave. South, S. half	2480	53
	Seventeenth ave. South, northwest corner	2480	39
	Seventeenth ave. South, northeast corner	2480	38
	Seventeenth ave. South, southwest corner	2480	36
	Seventeenth ave. South, southeast corner	2480	35
	Eighteenth ave. South	*	24
	Nineteenth ave. South	*	20
	Twentieth ave. South	*	6
	Twenty-first ave. South	*	5
	Twenty-second ave. South	*	4
	Twenty-third ave. South	‡1702	2
	Twenty-fourth ave. South	‡1702	2
	Twenty-fifth ave. South	‡1702	2
	Twenty-sixth ave. South	‡1702	2.50
Twenty-seventh ave. South	‡1702	3.50	
Twenty-eighth ave. South	‡1702	5	
Twenty-ninth ave. South	‡1702	10	
Thirtieth ave. South	‡1702	14	
Thirty-first ave. South	‡1702	22	
Thirty-second ave. South	‡1702	42	

x New Series of 1906.

x Second Series.

* Statutes of 1869-70, page 782.

‡ Ordinance.

AND COUNTY OF SAN FRANCISCO

145

ESTABLISHED GRADES—Continued

STREETS	CROSSINGS	Estab- lished by Order No.	GRADE
Idaho st.....	Calaveras and Water Front sts.....	1579	Base
	Mendocino st.....	1579	Base
	Plumas st.....	1579	0.25
	Fresno st.....	1579	0.50
	India st.....	1579	Base
Illinois st.....	Fourth st.....	‡450	Base
	Merrimac st.....	‡450	Base
	Alameda st.....	‡450	1
	El Dorado st.....	‡450	1
	Sixteenth st.....	1181	1
	Seventeenth st.....	1181	Base
	Mariposa st.....	2043	1
	Eighteenth st.....	972	3
	Nineteenth st.....	972	10
	Twentieth st.....	972	20
	Twenty-first st.....	972	30
	Twenty-second st.....	972	26
	Humboldt st. †.....	972	20
	Twenty-third st.....	972	10
	Twenty-fourth st.....	972	6
	Twenty-fifth st.....	1579	7
	Twenty-sixth st.....	1579	6
	Army st.....	1579	5.50
	Marin st.....	1579	2.25
	Tulare st.....	1579	Base
Islais st.....	1579	Base	
Amador st.....	1579	Base	
India ave.....	At the angle at junction with La Grande ave.....	49x	415
	Moscow st.....	49x	414
	Athens st., easterly line.....	49x	370
	Athens st., westerly line.....	49x	368
	Vienna st., easterly line.....	49x	317
	Vienna st., westerly line.....	49x	315
	Northerly line of, at Naples st., easterly line.....	49x	283
	Southerly line of, at Naples st., easterly line.....	49x	285
	Northerly line of, at Naples st., westerly line.....	49x	281
	Southerly line of, at Naples st., westerly line.....	49x	283
	Edinburgh st., easterly line.....	49x	252
	Edinburgh st., westerly line.....	49x	249
	Madrid st., easterly line.....	49x	221
	Madrid st., westerly line.....	49x	218
	Lisbon st., easterly line.....	49x	180
Lisbon st., westerly line.....	49x	178	
India st.....	Alaska st.....	1579	Base
	Mexico st.....	1579	Base
	Colorado st.....	1579	Base
	Ari.ona st.....	1579	Base
	Idaho st.....	1579	Base
	Dakota st.....	1579	Base
	First ave. South.....	1579	Base
	Third ave. South.....	1579	Base
Fourth ave. South.....	1579	Base	
Indiana st.....	Sixteenth st.....	2426	2
	Seventeenth st.....	2546	4.50
	E. line of at Mariposa st.....	972	14

‡ Street does not exist at Illinois st.

x Second Series.

† Ordinance

ESTABLISHED GRADES OF THE CITY

ESTABLISHED GRADES—Continued

STREETS	CROSSINGS	Estab- lished by Order No.	GRADE
Indiana st (Continued)	W. line of, at Mariposa st Eighteenth st Easterly line of, at Eighteenth st Westerly line of, at Eighteenth st Nineteenth st Twentieth st 433 ft. northerly from Twenty-second st Twenty-second st 400 ft. S. from Twenty-second st 66 ft. S. from last named point Twenty-third st Twenty-fifth st Army st Marin st Tulare st	3030 ‡414 ‡496 ‡496 ‡414 ‡414 ‡414 972 972 972 972 972 972 1579 1579	17 25 46.73 51.66 30 35 31.50 28 18 18 16 20 8 2 Base
Iowa st	Sixteenth st Seventeenth st Easterly line of, at Mariposa st Westerly line of, at Mariposa st Eighteenth st Nineteenth st Twentieth st 50 ft. northerly from Twenty-second st Easterly line of, at Twenty-second st Westerly line of, at Twenty-second st 50 ft. southerly from Twenty-second st Twenty-third st Twenty-fifth st 400 ft. S. from Twenty-fifth st Army st Marin st Tulare st	2426 2546 260N 260N 972 ‡460 972 ‡1343 ‡1343 ‡1343 ‡1343 972 972 2698 972 1579 1579	2.50 5 25.60 29 64 112 86 34.17 31 33.80 30.37 20 30 10 8 3 Base
Irwin st	Kentucky st Fourth st Sixth st Seventh st Eighth st., northeasterly line, intersection Eighth st., northeasterly line, intersection	‡400 1800 ‡608 2509 53x 92x	Base Base Base 2 4.60 4.60
Isabel st	Westerly line of, at intersection S. line Wolfe st E. line of, at intersection N. line Wolfe st Southerly line of, at intersection southeasterly line Wolfe st Northerly line of, at intersection northwesterly line Wolfe st Northerly line of, 26.14 ft. easterly from intersection of Wolfe st., north- westerly line Northerly line of, at Montcalm st Westerly line of, at Montcalm st., northerly line On a line at right angles northerly from the southerly line of Isabel st., at intersection with Montcalm st., northwesterly line Southerly line of, at Brewster st., easterly line On a line at right angles northerly from the southerly line of Isabel st., at intersection with Brewster st., easterly line On a line at right angles northerly from the southerly line of Isabel st., at the angle point 160.88 ft. easterly from Brewster st Westerly line of, 130 ft. northerly from Rutledge ave Easterly line of, 136.75 ft. northerly from Rutledge ave Westerly line of, at Rutledge ave., northerly line Easterly line of, at Rutledge ave., northerly line	2627 2627 122x 122x 122x 122x 122x 122x 122x 122x 122x 122x 122x 122x 122x 122x 122x	123 123 123 123 123.50 149 149 149 149 149 149 149 133.50 131 115 112

AND COUNTY OF SAN FRANCISCO
ESTABLISHED GRADES—Continued

STREETS	CROSSINGS	Estab- lished by Order No.	GRADE
Islais Creek Channel . . .	Southerly line of, at Boylston st., easterly line	‡126	21
	Southerly curb line of, at a point 2.09 ft. westerly from a line which if drawn at right angles southerly therefrom will cut the southeasterly corner of Boylston st. and Islais Creek Channel	‡126	20
Islais st.	Water Front st.	1579	Base
	Ohio st.	1579	Base
	Virginia st.	1579	Base
	New York st.	1579	Base
	Massachusetts st.	1579	Base
	Delaware st.	1579	Base
	Maryland st.	1579	Base
	Louisiana st.	1579	Base
	Georgia st.	1579	Base
	Michigan st.	1579	Base
	Illinois st.	1579	Base
	Kentucky st.	1579	Base
	R st. South	1146	Base
	S st. South	1146	Base
	Fifth ave. South	1146	Base
	Bernadotte st.	1146	Base
	Sixth ave. South	1146	Base
	Biggs st.	1146	Base
	Mazzini st.	1146	Base
	Norton st. 	1146	2
	Baker ave	1146	2.50
	Appleton st. 	1146	3
	Charity st. 	1146	4
	Fifteenth ave. South, extension (a)	1340	1
	Crossing of bend in Islais st.	1146	4
	Elk st. 	1146	5
Nye st. 	1146	6	
Italy ave	Mission st.	‡1296	165
	London st., westerly line	2964	197
	London st., easterly line	2964	200
	Paris st., westerly line	2964	230
	Paris st., easterly line	2964	233
	Northerly line of, at Lisbon st.	49x	253
	Southerly line of, at Lisbon st.	49x	250
	Northerly line of, at Madrid st.	49x	256
	Southerly line of, at Madrid st.	49x	253
	Edinburgh st.	49x	235
	Naples st.	49x	230
	Vienna st.	49x	232
	Athens st.	49x	233
	Moscow st.	49x	234
	J st.	Fifth ave., westerly line	462N
Sixth ave.		462N	312.20
Seventh ave.		462N	303.40
Eighth ave.		462N	288
Ninth ave.		462N	278.40
Tenth ave.		462N	273.40
Eleventh ave.		469N	269.40
Twelfth ave.		469N	268.40
Thirteenth ave.		469N	258.40
Fourteenth ave.		469N	246.40
Fifteenth ave.		469N	259.40

|| Street does not exist. (a) Below Pase. x Second Series. ‡ Ordinance. N New Series of 1906.

ESTABLISHED GRADES OF THE CITY
ESTABLISHED GRADES—Continued

STREETS	CROSSINGS	Estab- lished by Order No.	GRADE	
J st. (Continued)	Sixteenth ave.	469N	279.40	
	Northerly line of, at Seventeenth ave.	469N	261.40	
	Southerly line of, at Seventeenth ave.	469N	263.40	
	Eighteenth ave.	469N	249.40	
	Northerly line of, at Nineteenth ave.	469N	256.20	
	Southerly line of, at Nineteenth ave.	469N	256.20	
	Twentieth ave.	469N	245	
	Twenty-first ave.	533N	239	
	Twenty-second ave.	533N	236	
	Twenty-third ave.	533N	217.20	
	Twenty-fourth ave.	533N	206.20	
	Twenty-fifth ave.	533N	212.20	
	Twenty-sixth ave.	533N	224.20	
	Twenty-seventh ave.	533N	222.20	
	Twenty-eighth ave.	533N	213.20	
	Twenty-ninth ave.	533N	206.20	
	Thirtieth ave.	533N	203.20	
	Thirty-first ave.	742N	213	
	Thirty-second ave.	742N	218	
	Thirty-third ave.	742N	227	
	Thirty-fourth ave.	742N	203	
	Thirty-fifth ave.	742N	181	
	Thirty-sixth ave.	742N	157	
	Thirty-seventh ave.	742N	146	
	Thirty-eighth ave.	742N	144	
	Thirty-ninth ave.	742N	120	
	Fortieth ave.	742N	106	
	Forty-first ave.	784N	92	
	Forty-second ave.	784N	81.20	
	Forty-third ave.	784N	72.20	
	Forty-fourth ave.	784N	63.20	
	Forty-fifth ave.	784N	54.20	
	Forty-sixth ave.	784N	39.20	
	Forty-seventh ave.	784N	26.20	
	Forty-eighth ave.	784N	18.20	
	Forty-ninth ave.	784N	9.70	
	Easterly line of, at Great Highway.	784N	9.70	
	J st. South.	Second ave. South.	1579	2
		Third ave. South.	1579	3
		Fourth ave. South.	1579	5
		Fifth ave. South.	*	20
		Sixth ave. South.	*	40
		Seventh ave. South.	*	60
		Eighth ave. South.	*	80
		Ninth ave. South, N. half.	*	100
		Ninth ave. South, S. half.	*	140
		Tenth ave. South.	*	160
Eleventh ave. South, N. half.		*	180	
Eleventh ave. South, S. half.		*	240	
Twelfth ave. South.		*	260	
Thirteenth ave. South.		*	224	
Fourteenth ave. South, N. half.		*	204	
Fourteenth ave. South, S. half.		*	164	
Fifteenth ave. South.		*	104	
Sixteenth ave. South, N. line.	2480	89		
Sixteenth ave. South, S. line.	2480	86		
Seventeenth ave. South, northwest corner.	2480	59		
Seventeenth ave. South, northeast corner.	2480	58		

ESTABLISHED GRADES—Continued

STREETS	CROSSINGS	Estab- lished by Order No.	GRADE
J st. South (Continued)	Seventeenth ave. South, southwest corner	2480	56
	Seventeenth ave. South, southeast corner	2480	55
	Eighteenth ave. South	*	44
	Nineteenth ave. South	*	30
	Twentieth ave. South	*	22
	Twenty-first ave. South	*	7
	Twenty-second ave. South	*	6
	Twenty-third ave. South	†1702	5
	Twenty-fourth ave. South	†1702	4
	Twenty-fifth ave. South	†1702	3.50
	Twenty-sixth ave. South	†1702	4
	Twenty-seventh ave. South	†1702	5
	Twenty-eighth ave. South	†1702	7
	Twenty-ninth ave. South	†1702	8
	Thirtieth ave. South	†1702	11
	Thirty-first ave. South	†1702	14
	Thirty-second ave. South	†1702	28
Jackson st.	East st. North	†608	Base
	Drumm st.	†608	Base
	Davis st.	†608	Base
	Front st.	†608	Base
	Battery st.	†608	1.75
	Sansome st.	†608	3.50
	Montgomery st.	†608	6
	N. line of, at Montgomery ave., E. line	§	13.02
	S. line of, at Montgomery ave., E. line	§	11.62
	Montgomery ave., center line	§	14.08
	N. line of, at Montgomery ave., W. line	§	16.55
	S. line of, at Montgomery ave., W. line	§	15.16
	Kearny st., easterly line	†608	20
	18 ft. westerly from the easterly line of Kearny st.	231N	20.25
	Southerly line of, 18 ft. easterly from the westerly line of Kearny st.	231N	21.50
	Northerly line of, 18 ft. easterly from the westerly line of Kearny st.	231N	21.25
	Kearny st., westerly line	231N	22.22
	Dupont st.	†608	51
	Stockton st.	†608	93
	Powell st.	†608	133
	Mason st.	†608	173
	Taylor st.	†608	238
	100 ft. E. from Jones st.	†608	284
	Jones st.	†608	294
	Leavenworth st.	†608	275
	Hyde st.	†608	235
	Larkin st.	†608	196
	Polk st.	684	177
	Van Ness ave	684	180
	Franklin st.	684	215
	Gough st.	684	240
	Octavia st.	873	280
	Laguna st.	873	284
	Buchanan st.	873	268
	Webster st.	873	243
Fillmore st.	684	235	
Steiner st.	684	235	
Pierce st.	684	276	
Scott st.	684	290	
Devisadero st.	684	272	
Broderick st.	955	272	

* Statutes 1769-70, page 782.

† Ordinance.

§ Board of Public Works.

N New Series of 1906.

ESTABLISHED GRADES OF THE CITY

ESTABLISHED GRADES—Continued

STREETS	CROSSINGS	Estab- lished by Order No.	GRADE
Jackson st. (Continued)	Baker st.	955	292
	Lyon st.	1088	330
	Presidio ave.	998	312
	Walnut st.	972	252
	Laurel st.	972	218
	Locust st.	972	215
	Spruce st.	972	220
	Maple st.	972	244
	Cherry st.	972	280
	315 ft. westerly from Cherry st.	†670	273.86
	Southerly line of, at First ave., easterly line.	†670	270
	Northerly line of, at First ave., easterly line.	‡566	272.75
JAMAICA ST.	SEE TWENTY-SIXTH AVE. SOUTH.		
JAMES ST.	SEE C ST. SOUTH.		
Jane place.	137 ft. 6 in. northerly from Pine st.	2793	228
Japan st.	Northeasterly line of, at Townsend st., northwesterly line.	144N	4
	Southwesterly line of, at Townsend st., northwesterly line.	144N	4
	Northeasterly line of, 100 ft. northwesterly from Townsend st.	144N	4.86
	Southwesterly line of, 100 ft. northwesterly from Townsend st.	144N	5.61
Jarnac st.	Northerly line of, at southeasterly line of Right of Way of S. P. R.R. Co.	197x	157
	Southerly line of, at the southeasterly line of Right of Way of S. P. R.R. Co.	197x	158
Java st.	Southerly line of, at Masonic ave., easterly line.	†970	416.62
	At a point 7.55 ft. northerly from and at right angles to the southerly line of, at its intersection with the easterly line of Masonic ave.	†970	416.50
	Northerly line of, at Masonic ave., easterly line.	†970	416.60
	At a point 7.55 ft. southerly from and at right angles to the northerly line of, at its intersection with the easterly line of Masonic ave.	†970	416
	Northerly line of, at a point 8 ft. easterly from Masonic ave.	†970	416.25
	Southerly line of, at a point 20 ft. westerly from Buena Vista ave.	†970	419.83
	Northerly line of, at a point 32 ft. westerly from Buena Vista ave.	†970	419.17
JAVA ST.	SEE TWENTY-FIRST AVE. SOUTH.		
Jefferson ave.	Heath st., N. E. corner.	2706	52
	Heath st., S. E. corner.	2706	47
	Heath st., N. W. corner.	2706	57
	Heath st., S. W. corner.	2706	52
	Peralta ave., N. E. corner.	2706	96
	Peralta ave., S. E. corner.	2706	91
	Peralta ave., N. W. corner.	2706	99
	Peralta ave., S. W. corner.	2706	94
	Bradford st., N. E. corner.	2706	130
	Bradford st., S. E. corner.	2706	127
	Bradford st., N. W. corner.	2706	133
	Bradford st., S. W. corner.	2706	130
	At a point on N. line of, 70 ft. E. of Bronte st.	2706	155
	At a point on S. line of, 70 ft. E. of Bronte st.	2706	152
	N. line of, at Bronte st.	2706	163
	S. line of, at Bronte st.	2706	160
	N. line of, at Putnam st.	2416	151
	S. line of, at Putnam st.	2416	146
	At a point on N. line of, 70 ft. E. of Nevada ave.	2706	154

ESTABLISHED GRADES—Continued

STREETS	CROSSINGS	Estab- lished by Order No.	GRADE
Jefferson ave..... (Continued)	At a point on S. line of, 70 ft. E. of Nevada ave.....	2706	150
	N. line of, at Nevada ave.....	2706	165
	S. line of, at Nevada ave.....	2706	162
	N. line of, at Prentiss st.....	2706	174
	S. line of, at Prentiss st.....	2706	171
	Banks st.....	2706	179
	Folsom st.....	2706	187
	Gates st.....	2706	186
	Ellsworth st.....	2706	185
	Anderson st.....	2706	184
	70 ft. E. from Moultrie st.....	2706	190
	Moultrie st.....	2706	191
	70 ft. E. from Andover ave.....	2706	189
	N. line of, at Andover ave.....	2706	182
	S. line of, at Andover ave.....	2706	179
Jefferson st.....	Powell st.....	†608	Base
	Mason st.....	†608	Base
	Taylor st.....	†608	Base
	Jones st.....	†608	Base
	Leavenworth st.....	†608	Base
	Hyde st.....	†608	Base
	Larkin st.....	†608	Base
	Polk st.....	684	4
	Van Ness ave.....	684	6
	Franklin st. 	684	94
	Gough st. 	684	80
	Octavia st. 	684	16
	Laguna st.....	2644	3
	Buchanan st.....	2644	2
	Webster st.....	2644	3
	Fillmore st.....	2644	2
	Steiner st.....	2644	3
	Pierce st.....	2644	2
	Scott st.....	2686	3
	Devisadero st.....	2644	2
Broderick st.....	2644	3	
Baker st.....	2644	2	
Lyon st.....	2644	3	
Jersey st.....	Guerrero st.....	2043	111
	Fair Oaks st.....	2043	153
	N. line Dolores st.....	2161	204
	S. line Dolores st.....	2161	207
	Church st.....	972	150
	Southerly line of, at Vicksburg st., easterly line.....	667N	147.50
	Vicksburg st., easterly line of, 15 ft. northerly from Jersey st., southerly line.....	667N	147.70
	Vicksburg st. easterly line of, 15 ft. southerly from Jersey st., northerly line.....	667N	149.70
	Northerly line of, at Vicksburg st., easterly line.....	667N	149.70
	Southerly line of, at Vicksburg st., westerly line.....	667N	147.50
	Vicksburg st., westerly line of, 15 ft. northerly from Jersey st., southerly line.....	667N	147.70
	Vicksburg st., westerly line of, 15 ft. southerly from Jersey st., northerly line.....	667N	149.70
	Northerly line of, at Vicksburg st., westerly line.....	667N	149.70
	Sanchez st.....	972	144
	Noe st.....	972	158

† Ordinance.

N New Series of 1906.

|| Inside Military Reservation.

ESTABLISHED GRADES OF THE CITY

ESTABLISHED GRADES—Continued

STREETS	CROSSINGS	Estab- lished by Order No.	GRADE
Jersey st..... (Continued)	Castro st..... Diamond st..... Douglass st.....	972 972 972	195 230 281
Jessie st.....	205 ft. S. W. of Tenth st.....	2376	38.50
JESSIE ST.....	SEE SAN CARLOS AVE.		
John st.....	68.9 ft. westerly from Powell st..... 206.3 ft. westerly from Powell st.....	3033 3033	126.70 135.50
Johnston ave.....	Easterly curb line of, at Point Lobos ave., southerly line..... Westerly curb line of, at Point Lobos ave., southerly line..... 150 ft. S. of Point Lobos ave..... St. Rose's st. N. line..... St. Rose's st., S. line.....	686N 686N 2263 2264 2495	206 205.50 214 240 242.50
Jones st.....	Westerly line of, at McAllister st., southerly line.....	†608	33
	Easterly line of, at McAllister st., northerly line.....	230N	33.40
	Westerly line of, at McAllister st., northerly line.....	230N	33.80
	Golden Gate ave.....	**	48
	Turk st.....	†608	38
	Eddy st.....	†608	40
	Ellis st.....	†608	60
	O'Farrell st.....	†608	80
	Geary st.....	†608	95
	Post st.....	†608	128
	Sutter st.....	†608	156
	Bush st.....	†608	191
	Pine st.....	†608	232
	California st.....	†608	300
	Sacramento st.....	†608	338
	Clay st.....	532	335
	Washington st.....	†608	332
	Jackson st.....	†608	294
	Pacific st.....	†608	257
	Broadway.....	†608	297
	Vallejo st.....	†608	296
	Green st.....	†608	282
	Union st.....	††	210
	Filbert st.....	†608	130
	Greenwich st.....	†608	95
	Lombard st.....	†608	75
	Chestnut st.....	†608	73
	Westerly line of, at Francisco st., southerly line.....	†985	35
	Easterly line of, at Francisco st., southerly line.....	†985	33
	Easterly line of, at Francisco st., northerly line.....	†985	30
	Westerly line of, at Francisco st., northerly line.....	†985	33
	Easterly line of, at Montgomery ave., southwesterly line.....	§	15.60
	At a point 15 ft. westerly from and at right angles to the easterly line of, at its intersection with the southwesterly line of Montgomery ave.	†985	17.60
	Westerly line of, 90.03 ft. northerly from Francisco st.....	†985	20.37
	Westerly line of, at Montgomery ave., southwesterly line.....	§	15.60
	Montgomery ave., center line.....	§	15.60
	Easterly line of, at Montgomery ave., northeasterly line.....	*	15.60
	Bay st.....	†608	10
	North Point st.....	†608	5

N New Series of 1906.

** Statutes 1867-68, page 76.

† Ordinance.

†† Statutes 1861, page 20.

§ Board of Public Works.

* Statutes 1875-76, page 753.

ESTABLISHED GRADES OF THE CITY

ESTABLISHED GRADES—Continued

STREETS	CROSSINGS	Estab- lished by Order No.	GRADE
Joy st.	Holladay ave., westerly line.	122x	78
	Brewster st., easterly line, intersection.	122x	156
	Brewster st., westerly line, intersection.	122x	158
Jules ave.	Southwesterly corner Ocean ave.	2963	239.25
	Southeasterly corner Ocean ave.	2963	239.50
Juniper st.	412 ft. 6 in. southeast from Folsom st.	1939	15.50
Junipero st. 	Masonic ave.	1633	282
	Wood st.	1633	294
Juno st.	Lower Terrace.	2643	387
Jupiter st.	At intersection Thornton ave.	80x	73
	At intersection Williams ave.	80x	45
Juri st.	Southerly line of, at San Jose ave., westerly line.	‡1266	85.11
	Northerly line of, at San Jose ave., westerly line.	‡1266	85.59
	173 ft. westerly from San Jose ave.	‡1266	93.20
K st.	Fourth ave., westerly line produced.	462N	408
	On a line at right angles to the southerly line of, at its intersection with the easterly line of Serpentine Road.	462N	407
	On a line at right angles to the southerly line of, at its intersection with the westerly line of Serpentine Road.	462N	404.50
	Fifth ave., easterly line.	462N	368
	Fifth ave., westerly line.	462N	365
	Sixth ave., easterly line.	462N	341.40
	Sixth ave., westerly line.	462N	339.40
	Seventh ave.	462N	323.40
	Eighth ave.	462N	319.40
	Ninth ave.	462N	322.40
	Tenth ave.	462N	319.40
	Northerly line of, at Eleventh ave.	469N	304.40
	Southerly line of, at Eleventh ave.	469N	306.40
	Northerly line of, at Twelfth ave.	469N	294.40
	Southerly line of, at Twelfth ave.	469N	296.40
	Thirteenth ave.	469N	318.40
	Fourteenth ave.	469N	320.40
	Northerly line of, at Fifteenth ave.	469N	331.40
	Southerly line of, at Fifteenth ave.	469N	333.40
	Northerly line of, at Sixteenth ave.	469N	343.40
	Southerly line of, at Sixteenth ave.	469N	345.40
	Northerly line of, at Seventeenth ave.	469N	333
	Southerly line of, at Seventeenth ave.	469N	335
	Northerly line of, at Eighteenth ave.	469N	310
	Southerly line of, at Eighteenth ave.	469N	312
	Northerly line of, at Nineteenth ave.	469N	286
	Southerly line of, at Nineteenth ave.	469N	288
	Twentieth ave.	469N	270
	Twenty-first ave.	533N	259
	Twenty-second ave.	533N	253
	Twenty-third ave.	533N	247.20
	Twenty-fourth ave.	533N	246.20
Twenty-fifth ave.	533N	238.20	
Twenty-sixth ave.	533N	236.80	
Twenty-seventh ave.	533N	235.50	
Twenty-eighth ave.	533N	234.20	

x Second Series.

‡ Ordinance.

|| Street does not exist.

N New Series of 1906.

AND COUNTY OF SAN FRANCISCO
ESTABLISHED GRADES—Continued

STREETS	CROSSINGS	Estab- lished by Order No.	GRADE
K st. (Continued)	Twenty-ninth ave.	533N	232.20
	Thirtieth ave.	533N	230.20
	Thirty-first ave.	742N	228
	Thirty-second ave.	742N	238
	Thirty-third ave.	742N	240
	Thirty-fourth ave.	742N	222
	Thirty-fifth ave.	742N	212
	Thirty-sixth ave.	742N	188
	Thirty-seventh ave.	742N	168
	Thirty-eighth ave.	742N	165
	Thirty-ninth ave.	742N	143
	Fortieth ave.	742N	120
	Forty-first ave.	784N	95
	Forty-second ave.	784N	84.20
	Forty-third ave.	784N	75.20
	Forty-fourth ave.	784N	66.20
	Forty-fifth ave.	784N	57.20
	Forty-sixth ave.	784N	36.20
	Forty-seventh ave.	784N	23.20
	Forty-eighth ave.	784N	18.20
	Easterly line of Forty-ninth ave.	784N	10.70
Easterly line of, at Great Highway.	784N	10.70	
K st. South.	Second ave. South.	1579	1
	Third ave. South.	1579	2
	Fourth ave. South.	1579	3
	Fifth ave. South.	*	20
	Sixth ave. South.	*	25
	Seventh ave. South.	*	45
	Eighth ave. South.	*	65
	Ninth ave. South.	*	85
	Tenth ave. South.	*	167
	Eleventh ave. South.	*	187
	Twelfth ave. South.	*	207
	Thirteenth ave. South.	*	187
	Fourteenth ave. South.	*	184
	Fifteenth ave. South, N. half.	*	164
	Fifteenth ave. South, S. half.	*	114
	Sixteenth ave. South, N. line.	2480	100
	Sixteenth ave. South, S. line.	2480	97
	Seventeenth ave. South, N. line.	*	77
	Seventeenth ave. South, S. line.	2480	73
	Eighteenth ave. South.	*	60
	Nineteenth ave. South.	*	47
	Twentieth ave. South.	*	34
	Twenty-first ave. South.	*	22
	Twenty-second ave. South.	*	9
	Twenty-third ave. South.	11390	8
	Twenty-fourth ave. South.	11390	7
	Twenty-fifth ave. South.	11390	6
	100 ft. southwesterly from Twenty-fifth ave. South.	11390	6.50
Twenty-sixth ave. South.	11390	6	
Twenty-seventh ave. South.	11390	7	
Twenty-eighth ave. South.	11390	9	
Twenty-ninth ave. South.	11390	10	
Thirtieth ave. South.	11390	17	
Southeasterly line of, at Railroad ave., easterly line.	11390	22.49	
Kansas st.	Division st.	2464	1

* Statutes 1869-70, page 782.

ESTABLISHED GRADES OF THE CITY

ESTABLISHED GRADES—Continued

STREETS	CROSSINGS	Estab- lished by Order No.	GRADE	
Kansas st. (Continued)	Alameda st.	2545	3	
	Fifteenth st.	2545	5	
	Sixteenth st.	2545	10	
	W. line of, at Seventeenth st.	2466	26	
	E. line of, at Seventeenth st.	2466	24	
	Mariposa st.	972	73	
	Eighteenth st.	972	144	
	Nineteenth st.	972	206	
	Twentieth st.	972	255	
	400 ft. N. of Twenty-second st.	2295	204	
	200 ft. N. of Twenty-second st.	2295	172	
	Twenty-second st.	972	136	
	W. line of, 200 ft. S. of Twenty-second st.	2498	117	
	E. line of, 200 ft. S. of Twenty-second st.	2498	120	
	W. line of, at Humboldt st. (if extended)	2498	115	
	E. line of, at Humboldt st. (if extended)	2498	118	
	W. line of, 250 ft. N. of Twenty-third st.	2498	114	
	E. line of, 250 ft. N. of Twenty-third st.	2498	117	
	Twenty-third st.	972	86	
	W. line of, 200 ft. S. of Twenty-third st.	2577	76.50	
	E. line of, 200 ft. S. of Twenty-third st.	2577	79.50	
	W. line of, at Twenty-fourth st.	2314	74	
	E. line of, at Twenty-fourth st.	2314	77	
	W. line of, 200 ft. N. of Twenty-fifth st.	2577	78	
	E. line of, 200 ft. N. of Twenty-fifth st.	2577	82	
	Twenty-fifth st., northwest corner.	2548	69	
	Twenty-fifth st., northeast corner.	2548	73	
	Twenty-fifth st., southwest corner.	2548	66	
	Twenty-fifth st., southeast corner.	2548	70	
	W. line, 150 ft. S. of Twenty-fifth st.	2577	53	
	E. line, 150 ft. S. of Twenty-fifth st.	2577	57	
	W. line, 400 ft. S. of Twenty-fifth st.	2595	37	
	E. line, 400 ft. S. of Twenty-fifth st.	2595	41	
	Army st.	2573	17	
	Marin st.	972	6	
	Tulare st. 	972	Base	
	KASKASKIA ST.	SEE D ST. SOUTH.		
	KATE ST.	SEE BEULAH ST.		
	Kearny st.	Geary st.	‡608	35
		Post st.	‡608	39
Sutter st.		‡608	39	
Bush st., southerly line of.		‡608	39	
Westerly line of, at Bush st., northerly line.		231N	40.86	
At a point on the northerly line of Bush st., 18 ft. easterly from the west- erly line of Kearny st.		231N	39.73	
Easterly line of, at Bush st., northerly line.		231N	39	
Westerly line of, at Pine st.		231N	41.75	
At Pine st., 18 ft. easterly from westerly line of Kearny st.		231N	40.75	
At Pine st., 18 ft. westerly from easterly line of Kearny st.		231N	39.50	
Easterly line of, at Pine st.		‡608	39	
Westerly line of, at California st.		231N	37.50	
At California st., 18 ft. easterly from westerly line of Kearny st.		231N	36.50	
California st., southerly line, 18 ft. westerly from easterly line of Kearny st.		231N	35.25	
California st., northerly line, 18 ft. westerly from easterly line of Kearny st.		231N	35.50	
Easterly line of, at California st.		‡608	35	

|| Kansas st. does not extend to Tulare st.

‡ Ordinance.

N New Series of 1906.

AND COUNTY OF SAN FRANCISCO
ESTABLISHED GRADES—Continued

STREETS	CROSSINGS	Estab- lished by Order No.	GRADE	
Kearny st. (Continued)	Westerly line of, at Sacramento st.	231N	30.25	
	At Sacramento st., 18 ft. easterly from westerly line of Kearny st.	231N	29.25	
	Sacramento st., southerly line, 18 ft. westerly from easterly line of Kearny st.	231N	28.50	
	Sacramento st., northerly line, 18 ft. westerly from easterly line of Kearny st.	231N	28	
	Easterly line of, at Sacramento st.	†608	28	
	Westerly line of, at Commercial st.	231N	30.75	
	Commercial st., southerly line, 18 ft. easterly from westerly line of Kearny st.	231N	29.60	
	Commercial st., northerly line, 18 ft. easterly from westerly line of Kearny st.	231N	29.75	
	At Commercial st., 18 ft. westerly from easterly line of Kearny st.	231N	28.50	
	Easterly line of, at Commercial st.	231N	28	
	Westerly line of, at Clay st.	231N	30.75	
	At Clay st., 18 ft. easterly from the westerly line of Kearny st.	231N	29.75	
	At Clay st., 18 ft. westerly from the easterly line of Kearny st.	231N	28.50	
	Easterly line of, at Clay st.	†608	28	
	Westerly line of, at Washington st.	231N	30.25	
	Washington st., southerly line, 18 ft. easterly from the westerly line of Kearny st.	231N	29.50	
	Washington st., northerly line, 18 ft. easterly from the westerly line of Kearny st.	231N	29.25	
	Washington st., northerly line, 18 ft. westerly from the easterly line of Kearny st.	231N	28.10	
	Washington st., southerly line, 18 ft. westerly from the easterly line of Kearny st.	231N	28.25	
	Easterly line of, at Washington st.	†608	28	
	Westerly line of, at Jackson st.	231N	22.22	
	Jackson st., southerly line, 18 ft. easterly from the westerly line of Kearny st.	231N	21.50	
	Jackson st., northerly line, 18 ft. easterly from the westerly line of Kearny st.	231N	21.25	
	At Jackson st., 18 ft. westerly from the easterly line of Kearny st.	231N	20.25	
	Easterly line of, at Jackson st.	†608	20	
	At a point 18 ft. at right angles easterly from the westerly line of Kearny st. and 136 ft. northerly from Jackson st.	231N	25.75	
	E. line of, at Montgomery ave., W. line.	§	24.44	
	W. line of, at Montgomery ave., W. line.	§	29.19	
	Montgomery ave., center line.	§	28.35	
	E. line of, at Montgomery ave., E. line.	§	28.99	
	W. line of, at Montgomery ave., E. line.	§	32.53	
	Pacific st.	†608	30	
	Broadway.	†608	60	
	Vallejo st.	†608	142	
	137 ft. 6 in. S. from Green st.	551	159	
	Green st.	†608	152	
	Union st.	†608	147	
	Filbert st.	†608	209	
	Greenwich st.	†608	231	
	Lombard st.	†608	176	
	Chestnut st.	†608	12	
	Francisco st.	2024	4	
	Bay st.	2024	2	
	North Point st.	†608	Base	
	KENNEBEC ST.	SEE FOLSOM ST.		
	Kent st.	Northerly line of, 137 ft. 6 in. westerly from Mason st.	101x	105.87
		Southerly line of, 137 ft. 6 in. westerly from Mason st.	101x	107.53

† Ordinance.

N New Series of 1906.

§ Board of Public Works.

x Second Series.

ESTABLISHED GRADES OF THE CITY

ESTABLISHED GRADES—Continued

STREETS	CROSSINGS	Established by Order No.	GRADE	
Kentucky st.....	Channel st.....	\$400	Base	
	Hooper st.....	\$400	Base	
	Irwin st.....	\$400	Base	
	Hubbell st.....	\$400	Base	
	Fourth st.....	\$400	Base	
	South st.....	1800	Base	
	Merrimac st.....	1800	0.75	
	Alameda st.....	1800	1.50	
	El Dorado st.....	1800	2.25	
	Sixteenth st.....	972	3	
	Seventeenth st.....	972	3	
	Mariposa st.....	972	5	
	Eighteenth st.....	972	10	
	Nineteenth st.....	972	20	
	Twentieth st.....	972	30	
	Midway between Twentieth and Twenty-second sts.....	2050	32	
	Twenty-second st.....	972	30	
	Humboldt st. (if extended).....	972	20	
	Twenty-third st.....	972	11	
	Twenty-fourth st.....	972	8	
	Twenty-fifth st.....	972	8	
	Twenty-sixth st.....	1579	7	
	Army st.....	1579	6	
	Marin st.....	1579	2.50	
	Tulare st.....	1579	Base	
	Islais st.....	1579	Base	
	First ave. South.....	1800	Base	
	Second ave. South.....	1800	Base	
	Kimball place.....	137 ft. 6 in. northerly from Sacramento st., northerly line.....	38x	301
		87 ft. 6 in. southerly from Sacramento st., southerly line.....	38x	270
137 ft- 6 in. southerly from Sacramento st., southerly line.....		38x	268	
King st.....	At its termination northeasterly from Second st.....	‡1533	Base	
	Second st.....	‡1587	4	
	Third st.....	‡608	5	
	Fourth st.....	‡608	Base	
	Fifth st.....	‡608	Base	
	Sixth st.....	‡608	Base	
	Seventh st.....	1474	2	
	Division st.....	2870	Base	
KOSCIUSKO ST....	SEE ANDERSON ST.			
L st.....	Serpentine road.....	606N	355.50	
	Seventh ave.....	606N	348.50	
	Eighth ave.....	606N	373.50	
	Ninth ave.....	606N	364.50	
	Tenth ave.....	606N	369.50	
	Northerly line of, at Eleventh ave.....	606N	371.50	
	Southerly line of, at Eleventh ave.....	606N	374.50	
	Northerly line of, at Twelfth ave.....	606N	374.50	
	Southerly line of, at Twelfth ave.....	606N	377.50	
	Northerly line of, at Thirteenth ave.....	613N	390.50	
	Southerly line of, at Thirteenth ave.....	613N	394.50	
	Fourteenth ave., easterly line of.....	613N	429.50	
	Fourteenth ave., westerly line of.....	613N	432.50	
	Fifteenth ave., easterly line of.....	613N	467	
	Fifteenth ave., westerly line of.....	613N	465	

‡Ordinance.

x Second Series.

N New Series of 1906.

AND COUNTY OF SAN FRANCISCO
ESTABLISHED GRADES—Continued

159

STREETS	CROSSINGS	Estab- lished by Order No.	GRADE
L st (Continued)	Sixteenth ave.....	613N	429
	Seventeenth ave., easterly line of.....	613N	398
	Seventeenth ave., westerly line of.....	613N	396
	Eighteenth ave., easterly line of.....	613N	344
	Eighteenth ave., westerly line of.....	613N	342
	Northerly line of, at Nineteenth ave.....	613N	317
	Southerly line of, at Nineteenth ave.....	613N	318.60
	Twentieth ave.....	111N	305
	Forty-sixth ave.....	‡1480	30
	Forty-seventh ave.....	‡1480	25
	Forty-eighth ave.....	‡1480	15
	Forty-ninth ave.....	‡1480	12
	Great Highway.....	‡1480	12
L st. South.....	Second ave. South.....	1579	2
	Third ave. South.....	1579	3
	Fourth ave. South.....	1579	4
	Fifth ave. South.....	2900	14
	Sixth ave. South.....	*	23
	Seventh ave. South, N. line.....	2481	52
	Seventh ave. South, S. line.....	2481	57
	Eighth ave. South.....	*	63
	Ninth ave. South, N. half.....	*	83
	Ninth ave. South, S. half.....	*	107
	Tenth ave. South.....	*	127
	Eleventh ave. South.....	3045	170
	Twelfth ave. South.....	*	137
	Thirteenth ave. South.....	*	124
	Fourteenth ave. South.....	*	124
	Fifteenth ave. South.....	*	104
	Sixteenth ave. South.....	*	104
	Seventeenth ave. South, N. line.....	2480	87
	Seventeenth ave. South, S. line.....	*	84
	Eighteenth ave. South.....	*	72
	Nineteenth ave. South.....	*	61
	Twentieth ave. South.....	*	52
	Twenty-first ave. South.....	*	45
	Easterly line of, at Twenty-fourth ave. South, northerly line.....	‡1048	18.55
	Easterly line of, at Twenty-fourth ave. South, southerly line.....	‡1048	18.16
	Westerly line of, at Twenty-fourth ave. South.....	‡1048	19
	Twenty-fifth ave. South.....	‡1048	10
Twenty-sixth ave., South.....	‡1048	8	
Twenty-seventh ave. South.....	‡1048	9	
La Grande ave.....	At angle at junction with India avenue.....	49x	415
	Westerly line of, at Avalon ave., northerly line.....	49x	455
	Westerly line of, at Avalon ave., southerly line.....	49x	458
	Munich st., westerly line, intersection.....	49x	424
	Munich st., easterly line, intersection.....	49x	435
	Westerly line of, at Prague st., easterly line, intersection.....	49x	385.27
	Westerly line of, at Brazil ave., northerly line.....	49x	358
	Westerly line of, at Brazil ave., southerly line.....	49x	356
	Westerly line of, at Persia ave.....	49x	332
	Dublin st., westerly line, intersection.....	49x	340
	Dublin st., easterly line, intersection.....	49x	332.65
Westerly line of, at Russia ave., northerly line.....	49x	349	
Westerly line of, at Russia ave., southerly line.....	49x	347	
Laguna st.....	E. line of, at Market st., center line.....	1924	90.21

N New Series of 1906.

‡ Ordinance.

* Statutes, 1869-70, p. 782.

x Second Series.

ESTABLISHED GRADES OF THE CITY
ESTABLISHED GRADES—Continued

STREETS	CROSSINGS	Estab- lished by Order No.	GRADE
Laguna st.	W. line of, at Market st., center line.....	1924	93.27
(Continued)	W. line of, at Market st., northwest line.....	1924	91.50
	Hermann st.	684	90
	Waller st.	684	93
	Haight st.	684	120
	Page st.	684	108
	Oak st.	684	85
	Fell st.	684	69
	Hayes st.	684	66
	Grove st.	684	70
	Fulton st.	684	74
	McAllister st.	684	77
	Golden Gate ave.	891	84
	Turk st.	684	94
	Eddy st.	***	112
	Ellis st.	***	132
	O'Farrell st.	684	154
	Geary st.	684	166
	Post st.	684	168
	Sutter st.	684	180
	Bush st.	684	191
	Pine st.	684	214
	California st.	684	260
	Sacramento st.	684	296
	Clay st.	873	335
	Washington st.	684	320
	Jackson st.	873	284
	Pacific ave.	684	240
	Broadway.	684	184
	Vallejo st.	684	130
	Green st.	684	96
	Union st.	684	70
	Filbert st.	684	44
	Greenwich st.	684	36
	Lombard st.	684	33
	Chestnut st.	2634	34
	Francisco st.	2634	35
	Bay st.	**	30
	North Point st.	684	17
	Beach st.	684	12
	Jefferson st.	2644	3
	Tonquin st.	2644	2
	Lewis st.	684	1
LAHAINA ST.	SEE NINETEENTH AVE. SOUTH.		
Laidley st.	100 ft. southerly from intersection of center line with Thirtieth st., south- erly line.	2620	269
	At the first angle southerly from Thirtieth st.	2620	281
	Northwesterly corner Noe st.	2620	283.70
	Northeasterly line of, at intersection with Noe st., E. line.	2437	288
	Southwesterly corner Harry st.	2620	287
	Southwesterly line of, and Harry st., southeasterly line.	2437	291
	Northeasterly line Harper st.	2436	285
	Southwesterly line Harper st.	2436	288
	Southwesterly line, 405 ft. 6 in. southeast of Harper st.	2437	289
	Northeasterly line, 405 ft. 6 in. southeast of Harper st.	2437	286
	W. line Fairmount st.	2579	300
	E. line Fairmount st.	2524	294

AND COUNTY OF SAN FRANCISCO

ESTABLISHED GRADES—Continued

STREETS	CROSSINGS	Estab- lished by Order No.	GRADE
Laidley st. (Continued)	Westerly line of, at first angle southerly from Fairmount st.	3027	301
	Easterly line of, at first angle southerly from Fairmount st.	3027	299
	Miguel st., westerly corner.	3027	307
	Miguel st., easterly corner.	3027	304
	Miguel st., northerly corner.	3027	307
	Miguel st., southerly corner.	3027	305
	Mateo st., westerly corner.	3027	299
	Mateo st., easterly corner.	3027	297
	Mateo st., northerly corner.	3027	299
	Mateo st., southerly corner.	3027	297
	Roanoke st., northerly corner.	3027	273
	Roanoke st., easterly corner.	3027	271
	Roanoke st., westerly corner.	3027	271
	Roanoke st., southerly corner.	3027	269
	Northwesterly line of, 250 ft. southwesterly from Roanoke st.	3027	258
	Southeasterly line of, 250 ft. southwesterly from Roanoke st.	3027	256
Southeasterly line of, at a point 35.08 ft. northeasterly along the south- easterly line, from Castro st., easterly line.	42x	221	
Northwesterly line of, at Castro st., easterly line.	42x	223	
Southeasterly line of, at Castro st., easterly line.	42x	216.25	
Lake st.	First ave.	2043	211
	Second ave.	1627	192
	Third ave.	2045	189
	Fourth ave.	2045	187
	Fifth ave.	2375	182
	Sixth ave.	2250	173
	Seventh ave.	2340	165
	Eighth ave.	2340	163
	Ninth ave.	2340	160
	Tenth ave.	1552	150
	Eleventh ave.	1552	145
	Twelfth ave.	2164	141
	Thirteenth ave.	2164	136.50
	Fourteenth ave.	1552	128
	Fifteenth ave.	1552	125
	Sixteenth ave.	1552	123
	Seventeenth ave.	1552	120
	Eighteenth ave.	1552	118
	Nineteenth ave.	1552	117
	Twentieth ave.	1640	115
	Twenty-first ave.	1640	114
	Twenty-second ave.	2375	113
	Twenty-third ave.	1640	116
	Twenty-fourth ave.	2478	124
	Twenty-fifth ave.	2375	131
	Twenty-sixth ave.	‡1213	142
Twenty-seventh ave.	‡1213	144	
Southerly line of, at Twenty-eighth ave.	‡1084	145	
Southerly line of, at Twenty-ninth ave.	‡1084	146	
Southerly line of, at Thirtieth ave.	‡1084	148	
Southerly line of, at Thirty-first ave.	‡1084	172	
Southerly line of, at Thirty-second ave.	‡1084	190	
Southerly line of, at Thirty-third ave.	2500	203	
Lake View ave.	Caine ave., E. line.	165x	313
	Caine ave., W. line.	165x	316.50
	Majestic ave., E. line.	165x	333.50
	Majestic ave., W. line.	165x	336.50

x Second Series.

‡ Ordinance.

ESTABLISHED GRADES OF THE CITY

ESTABLISHED GRADES—Continued

STREETS	CROSSINGS	Estab- lished by Order No.	GRADE	
Lake View ave. (Continued)	Margaret ave., E. line	165x	367.50	
	Margaret ave., W. line	165x	371	
	S. corner of, at Josiah ave.	165x	408.50	
	N. corner of, at Josiah ave.	165x	408.50	
	E. corner of, at Josiah ave.	165x	405	
	W. corner of, at Josiah ave.	165x	412	
	N. line of, 120 ft. W. of Josiah ave.	165x	429	
	S. line of, 120 ft. W. of Josiah ave.	165x	432	
	Lee ave., S. corner	184x	431	
	Lee ave., E. corner	184x	428	
	Southwest line of, produced from the Columbia Heights tract, at the inter- section with Lake View ave., in Lake View tract		165x	427
	N. line of, at Capitol ave.	3023	402	
	S. line of, at Capitol ave.	3023	405	
	N. line of, at Orizaba ave.	155x	499	
	S. line of, at Orizaba ave.	155x	504	
Landers st.	Westerly line of, at Sixteenth st., northerly line	†1325	74.85	
	Easterly line of, at Sixteenth st., northerly line	†1325	73.15	
	225 ft. northerly from Sixteenth st.	†1325	76.50	
	On a line parallel with the northerly line of Sixteenth st. and intersecting the easterly line of Landers st. at the southerly line of Albert alley.		†1325	74
	Westerly line of, at Albert alley, northerly line	†1325	74	
Easterly line of, produced at Albert alley, northerly line	†1325	74		
Langton st.	299 ft. 4½ in. southerly from Bryant st.	2702	13.50	
Larkin st.	Market st.	‡425	48	
	Hayes st.	684	48	
	Grove st.	684	50	
	Fulton st.	684	50	
	McAllister st.	684	49	
	Golden Gate ave.	885	61	
	Turk st.	‡608	65	
	Eddy st.	‡608	80	
	Ellis st.	‡608	85	
	O'Farrell st.	868	100	
	Geary st.	‡608	105	
	Post st.	‡608	115	
	Sutter st.	‡608	130	
	Bush st., easterly line of	****	154	
	Bush st., westerly line of	****	153.50	
	Pine st.	‡608	160	
	California st.	‡608	180	
	Sacramento st.	‡608	200	
	Clay st.	‡608	220	
	Washington st.	‡608	210	
	Jackson st.	‡608	196	
	Pacific st.	‡608	182	
	Broadway	‡608	155	
	Vallejo st.	‡608	169	
	Green st.	‡608	190	
Union st.	‡608	220		
Filbert st.	‡608	228		
Greenwich st.	‡608	236		
Lombard st.	‡608	233		
Chestnut st. (N. W. and S. W. corners)	‡608	215		
Chestnut st., N. E. corner	3037	218		
Chestnut st., S. E. corner	3037	218		

ESTABLISHED GRADES—Continued

STREETS	CROSSINGS	Estab- lished by Order No.	GRADE
Larkin st. (Continued)	Francisco st. 118 ft. N. from N. line of Francisco st. Bay st. North Point st. Beach st. Jefferson st.	‡608 1519 ‡608 ‡608 595N ‡608	138 140 91 58 18.80 Base
Latona st.	Westerly line of, at Bay View st. Easterly line of, at Bay View st. Westerly line of, at 200 ft. northerly from Thornton ave. Easterly line of, at 200 ft. northerly from Thornton ave. Westerly line of, at Thornton ave. Easterly line of, at Thornton ave.	80x 80x 80x 80x 80x 80x	98 95 95 92 86 82
Laura st.	200 ft. southeasterly from Huron ave. Northeasterly line of, at Huron ave. Southwesterly line of, at Huron ave.	54x 54x 54x	295 280 279
LAUREL AVE.	SEE ANDOVER, AVE.		
Laurel st.	California st. Sacramento st. Clay st. Washington st. Jackson st. Westerly curb line of, 27.70 ft. southerly from Pacific ave. Westerly line of, at Pacific ave., southerly line. Easterly line of, at Pacific ave., southerly line. At a point on the southerly line of Pacific ave., 15 ft. westerly from the easterly line of Laurel st. Easterly line of, 6 ft. northerly from Pacific ave., southerly line. Easterly line of, at Pacific ave., northerly line. At a point on the northerly line of Pacific ave., 15 ft. westerly from the easterly line of Laurel st. Westerly line of, at Pacific ave., northerly line.	1353 972 972 972 972 ‡1560 ‡1560 2553 259N 259N 259N 259N 259N ‡1560	264 280 288 250 218 191 189 189 189.50 189.50 188.83 188.20
Laussat ave.	Northerly line of, at Fillmore st., westerly line. Southerly line of, at Fillmore st., westerly line. 100 ft. westerly from Fillmore st. 325 ft. westerly from Fillmore st. Northerly line of, at Steiner st., easterly line. Southerly line of, at Steiner st., easterly line.	433N 433N 433N 433N 433N 433N	138 135 136.50 135.70 137 135
Layton st.	Silver ave.	1490	122
Leavenworth st.	Easterly line of, at McAllister st., northerly line. Westerly line of, at McAllister st. Golden Gate ave. Turk st. Eddy st. Ellis st. O'Farrell st. Geary st. Post st. Sutter st. Bush st. Pine st. California st. Sacramento st. Clay st. Washington st.	230N 230N ‡608 ‡608 ‡608 ‡608 ‡608 ‡608 ‡608 ‡608 ‡608 ‡608 ‡608 ‡608 ‡608 ‡608	37 37.30 59 50 55 70 100 120 150 180 210 240 260 290 320 305

‡ Ordinance.

N New Series of 1906.

x Second Series.

ESTABLISHED GRADES OF THE CITY
ESTABLISHED GRADES—Continued

STREETS	CROSSINGS	Estab- lished by Order No.	GRADE
Leavenworth st. (Continued)	Jackson st.	‡608	275
	Pacific st.	‡608	245
	Broadway.	‡608	230
	Vallejo st.	‡608	244
	Green st.	‡608	295
	Union st.	‡608	266
	Filbert st.	‡608	205
	Greenwich st.	‡608	182
	Lombard st.	‡608	162
	Midway between Lombard and Chestnut sts.	2144	157
	Chestnut st.	‡608	136
	102 ft. 6 in. southerly from Francisco st.	127x	107.15
	Francisco st.	127x	105
	Bay st.	‡608	58
	Easterly line of, at North Point st., southerly line.	240N	22.30
	Easterly curb line of, at North Point st., southerly line.	240N	23
	Easterly line of, at North Point st., southerly curb line.	240N	21
	Westerly line of, at North Point st., southerly line.	240N	25
	Westerly line of, at North Point st., southerly curb line.	240N	25
	Westerly line of, at North Point st., northerly curb line.	240N	24
	Westerly line of, at North Point st., northerly line.	240N	23.30
	Westerly curb line of, at North Point st., northerly line.	240N	22
	Westerly curb line of, at Montgomery ave., southwesterly line.	240N	16.40
	Westerly line of, at Montgomery ave., southwesterly line.	240N	15
	Westerly curb line of, at a point cut by a straight line connecting the southwesterly and northeasterly corners at the intersection of Montgomery ave. and Leavenworth st.	240N	14
	Easterly line of, at Montgomery ave., northeasterly line.	240N	13
	Westerly line of, at Montgomery ave., northeasterly line.	240N	13
	Beach st.	‡608	5
	Jefferson st.	‡608	Base
	Lee ave.	Westerly line of, at Ocean ave.	2963
Easterly line of, at Ocean ave.		2963	287
S. corner of, at Lake View ave.		184x	431
E. corner of, at Lake View ave.		184x	428
Lee st.	W. line of, at Cortland ave.	2716	8
	E. line of, at Cortland ave.	2716	6
	150 ft. southerly from Cortland ave.	168x	44.50
	220 ft. southerly from Cortland ave.	168x	44.50
Leland ave.	Southerly line of, at San Bruno ave., westerly line.	‡1630	26.20
	Northerly line of, at San Bruno ave., westerly line.	‡1630	27.20
	Southerly line of, 100 ft. westerly from San Bruno ave.	‡1630	27.50
	Northerly line of, 104.20 ft. westerly from San Bruno ave.	‡1630	28.50
	Southerly line of, 155 ft. westerly from San Bruno ave.	‡1630	28.80
	Southerly line of, at Desmond st., easterly line.	‡1630	33.20
	Southerly line of, at Desmond st., westerly line.	‡1630	35.20
	Alpha st., easterly line produced.	‡1630	44
	Alpha st., westerly line produced.	‡1630	45
	On a line at right angles to the southerly line of, at its intersection with Peabody st., easterly line.	‡1630	53.50
	On a line at right angles to the southerly line of, at its intersection with Peabody st., westerly line.	‡1630	55
Beta st., easterly line.	‡1630	62	
Le Roy Place.	Westerly line of, at Sacramento st., southerly line.	‡1185	312.84
	Easterly line of, at Sacramento st., southerly line.	‡1185	315.16

ESTABLISHED GRADES—Continued

STREETS	CROSSINGS	Estab- lished by Order No.	GRADE
Le Roy Place (Continued)	50 ft. southerly from Sacramento st. 137.5 ft. southerly from Sacramento st.	‡1185 ‡1185	311.60 309.40
Lessing st.	Liebig st. At northeasterly termination of.	54x 54x	320 321
Levant st.	Masonic ave. States st. San Miguel Rancho line.	1191 1191 1191	407 397 375
Lewis st.	Polk st. Van Ness ave. Franklin st. Gough st. Octavia st. Laguna st. Buchanan st. Webster st. Fillmore st. Steiner st. Pierce st. Scott st. Devisadero st. Broderick st. Baker st. Lyon st.	684 684 684 684 684 684 2644 684 2644 684 2180 684 2644 972 2644 2644	1 1 1 1 1 1 Base 1 Base 1 Base 1 Base 1 Base 1
LEWIS ST.	SEE ADDISON ST.		
Lexington ave.	150 ft. S. of Twentieth st.	2373	55
Liberty st.	180 ft. E. from Dolores st. Church st. N. E. corner Noe st. S. E. corner Noe st. N. W. corner Noe st. S. W. corner Noe st.	1241 2152 2572 2572 2572 2572	140 186 293.50 297.50 287.50 292.50
Liebig st.	Northeasterly line of, at San Jose ave., southeasterly line. Southwesterly line of, at San Jose ave., southeasterly line. Lessing st. Northeasterly line of, at Mission st., northwesterly line. Southwesterly line of, at Mission st., northwesterly line.	54x 54x 54x 54x 54x	304.26 305.76 320 325 326
Lily ave.	Northerly line of, at Buchanan st., westerly line. Southerly line of, at Buchanan st., westerly line. Northerly line of, 50 ft. westerly from Buchanan st. Southerly line of, 50 ft. westerly from Buchanan st. 100 ft. westerly from Buchanan st. 247 ft. westerly from Buchanan st.	‡1457 ‡1457 ‡1457 ‡1457 ‡1457 ‡1457	140.91 144.09 146.80 147.80 151.70 165
LINCOLN ST.	SEE EUGENIA AVE.		
Lincoln st.	Southerly line of, at Taylor st., westerly line. Northerly line of, at Taylor st., westerly line. Southerly line of, 15 ft. westerly from Taylor st. At a point 15 ft. northerly at right angles from southerly line of, and 15 ft. westerly from Taylor st. At a point 20 ft. northerly at right angles from southerly line of, and 15 ft. westerly from Taylor st.	‡1393 ‡1393 ‡1393 ‡1393 ‡1393 ‡1393	190.07 181.93 210 195.25 195.25

‡ Ordinance.

x Second Series.

ESTABLISHED GRADES OF THE CITY
ESTABLISHED GRADES—Continued

STREETS	CROSSINGS	Estab- lished by Order No.	GRADE
Lincoln st. (Continued)	At a point 15 ft. northerly at right angles from southerly line of, and 20 ft. westerly from Taylor st.	‡1393	195.25
	At a point 20 ft. northerly at right angles from southerly line of, and 20 ft. westerly from Taylor st.	‡1393	195.25
	At a point 15 ft. northerly at right angles from southerly line of, and 33 ft. westerly from Taylor st.	‡1393	203.41
	At a point 20 ft. northerly at right angles from southerly line of, and 33 ft. westerly from Taylor st.	‡1393	203.41
	At a point 15 ft. northerly at right angles from southerly line of, and 38 ft. westerly from Taylor st.	‡1393	203.41
	At a point 20 ft. northerly at right angles from southerly line of, and 38 ft. westerly from Taylor st.	‡1393	203.41
	Southerly line of, 47 ft. westerly from Taylor st.	‡1393	215.67
	At a point 5 ft. northerly at right angles from southerly line of, and 47 ft. westerly from Taylor st.	‡1393	215.67
	At a point 15 ft. northerly at right angles from southerly line of, and 47 ft. westerly from Taylor st.	‡1393	209.25
	At a point 20 ft. northerly at right angles from southerly line of, and 47 ft. westerly from Taylor st.	‡1393	209.25
	Southerly line of, 52 ft. westerly from Taylor st.	‡1393	215.67
	At a point 5 ft. northerly at right angles from southerly line of, and 52 ft. westerly from Taylor st.	‡1393	215.67
	At a point 15 ft. northerly at right angles from southerly line of, and 52 ft. westerly from Taylor st.	‡1393	209.25
	At a point 20 ft. northerly at right angles from southerly line of, and 52 ft. westerly from Taylor st.	‡1393	209.25
	Southerly line of, 60 ft. westerly from Taylor st.	‡1393	220.92
	At a point 5 ft. northerly at right angles from southerly line of, and 60 ft. westerly from Taylor st.	‡1393	220.92
	Southerly line of, 124 ft. westerly from Taylor st.	‡1393	225.74
	At a point 5 ft. northerly at right angles from southerly line of, and 124 ft. westerly from Taylor st.	‡1393	225.74
	At a point 25.67 ft. northerly at right angles from southerly line of, and 124 ft. westerly from Taylor st.	‡1393	225.74
	Northerly line of, 137.5 ft. westerly from Taylor st.	‡1393	226.76
	At a point 5 ft. southerly at right angles from northerly line of, and 137.5 ft. westerly from Taylor st.	‡1393	226.76
	Northerly line of, 147 ft. westerly from Taylor st.	‡1393	227.48
	At a point 16.5 ft. southerly at right angles from northerly line of, and 147 ft. westerly from Taylor st.	‡1393	227.48
	Southerly line of, 150 ft. westerly from Taylor st.	‡1393	239
	At a point 5 ft. northerly at right angles from southerly line of, and 150 ft. westerly from Taylor st.	‡1393	239
	At a point 15.50 ft. northerly at right angles from southerly line of, and 150 ft. westerly from Taylor st.	‡1393	239
	Southerly line of, 300 ft. westerly from Taylor st.	‡1393	249
	At a point 15.5 ft. northerly at right angles from southerly line of, and 300 ft. westerly from Taylor st.	‡1393	249
	At a point 16.5 ft. southerly at right angles from northerly line of, and 300 ft. westerly from Taylor st.	‡1393	239
	Northerly line of, 300 ft. westerly from Taylor st.	‡1393	239
	Southerly line of, at Jones st., easterly line.	‡1393	250.58
	Northerly line of, at Jones st., easterly line.	‡1393	241.42
	Lippard ave.	Easterly line of, at Berkshire st., northerly line.	78x
Easterly line of, at Berkshire st., southerly line.		78x	195
Westerly line of, at Berkshire st., northerly line.		78x	195
Westerly line of, at Berkshire st., southerly line.		78x	197

ESTABLISHED GRADES—Continued

STREETS	CROSSINGS	Estab- lished by Order No.	GRADE
Lippard ave (Continued)	200 ft. southerly from Berkshire st.	167x	224
	At its southerly termination, 400 ft., more or less, southerly from Berk- shire st.	167x	226
Lisbon st.	W. line of, at Silver ave	2568	171
	Easterly line of, at Silver ave	49x	176
	Easterly line of, at Silver ave., southerly line	49x	176
	Westerly curb line of, at a point at right angles easterly from its westerly line, at its intersection with Silver ave., southerly line	49x	173.60
	Easterly line of, at a point at right angles easterly from its westerly line, at its intersection with Silver ave., southerly line	49x	176
	Westerly line of, at India ave	49x	178
	Easterly line of, at India ave	49x	180
	Westerly line of, 300 ft. southerly from India ave	49x	201
	Easterly line of, 300 ft. southerly from India ave	49x	203
	Westerly line of, at Avalon ave	49x	213
	Easterly line of, at Avalon ave	49x	215
	Westerly line of, 300 ft. southerly from Avalon ave	49x	216
	Easterly line of, 300 ft. southerly from Avalon ave	49x	218
	Westerly line of, at Excelsior ave	2430	217
	Easterly line of, at Excelsior ave	2430	221
	Westerly line of, at Brazil ave	3022	215
	Easterly line of, at Brazil ave	3022	217
	Persia ave	49x	208
	Westerly line of, at Russia ave	3024	204
	Northeasterly corner of Russia ave	3024	205
	Southeasterly corner of Russia ave	3024	206
	Westerly line of, 300 ft. southerly from Russia ave	49x	243
	Easterly line of, 300 ft. southerly from Russia ave	49x	245
	Westerly line of, at France ave	49x	290
	Easterly line of, at France ave	49x	293
	300 ft. southerly from France ave	49x	257
	Italy ave., northerly line of	49x	253
	Italy ave., southerly line of	49x	250
200 ft. southerly from Italy ave	49x	219	
Amazon st., intersection	49x	200	
Lizzie st	Northwesterly corner of, at Prospect ave	2953	204
	Southwesterly corner of, at Prospect ave	2953	201
	California ave., E. line	2878	159
	California ave., W. line	2878	156
Lloyd st	Devisadero st.	1963	253.50
Lobos st	On a line at right angles to intersection with Caine ave., southeasterly line	54x	361
	On a line at right angles to intersection with Caine ave., northwesterly line	54x	364
	800 ft. easterly from Plymouth ave	54x	389
	400 ft. easterly from Plymouth ave	54x	350
	N. line of, at Plymouth ave	2606	336
	S. line of, at Plymouth ave	2606	332
	N. E. corner Capitol ave	2606	325
	S. E. corner Capitol ave	2606	323
	N. W. corner Capitol ave	2606	323
	S. W. corner Capitol ave	2606	321
	N. line of, 485 ft. W. of Capitol ave	2606	316
	S. line of, 485 ft. W. of Capitol ave	2606	313
	N. line of, at Orizaba ave	2606	310
	S. line of, at Orizaba ave	2606	307

ESTABLISHED GRADES OF THE CITY

ESTABLISHED GRADES—Continued

STREETS	CROSSINGS	Estab- lished by Order No.	GRADE
Locust st.	California st.	1353	254
	Sacramento st.	972	270
	Clay st.	972	278
	Washington st.	972	248
	Jackson st.	972	215
	230 ft. N. of Jackson st., at Presidio fence	2396	170
Lombard st.	Battery st.	†608	Base
	Sansome st.	†608	Base
	Montgomery st.	†608	12
	Kearny st.	†608	176
	Dupont st.	†608	144
	Stockton st.	†608	90
	Powell st.	†608	30
	Mason st.	*	20
	N. line, Montgomery ave., E. line	**	16.52
	S. line, Montgomery ave., E. line	**	16.52
	Montgomery ave., center line	§	15.97
	N. line, Montgomery ave., W. line	§	17.95
	S. line, Montgomery ave., W. line	§	16.52
	Taylor st.	†608	22
	Jones st.	†608	75
	Leavenworth st.	†608	162
	Hyde st.	†608	270
	Northerly 40 ft. in width, 215 ft. W. from Hyde st.	1451	273
	Southerly 15 ft. in width, 22 ft. W. from Hyde st.	1451	285
	106 ft. W. from Hyde st.	1451	288
	250 ft. W. from Hyde st.	1451	283
	Larkin st.	†608	233
	N. line, Polk st.	2208	140
	S. line, Polk st.	2208	143
	Van Ness ave.	2154	88
	Franklin st.	2154	60
	Gough st.	2154	43
	Octavia st.	684	36
	Laguna st.	684	33
	Buchanan st.	684	33
	Webster st.	684	30
	Fillmore st.	684	24
Steiner st.	684	24	
Pierce st.	2180	17	
Scott st.	2180	18	
Devisadero st.	2180	20	
Broderick st.	3084	22	
Baker st.	972	30	
Lyon st.	1468	48	
London st.	W. line of (if produced), at Silver ave.	2568	153
	E. line of (if produced), at Silver ave.	2568	156
	Westerly line, 450 ft. northerly from Excelsior ave.	49x	183
	Easterly line, 450 ft. northerly from Excelsior ave.	49x	186
	W. line of, at Excelsior ave.	2430	181.50
	E. line of, at Excelsior ave.	2430	184.50
	Brazil ave.	2964	189
	Persia ave.	2964	183
	Russia ave.	2964	179
	Westerly line of, at France ave.	2964	194
Easterly line of, at France ave.	2964	197	
Westerly line of, at Italy ave.	2964	197	

† Ordinance.

* Statutes 1875-76, page 755.

** Statutes 1875-76, page 753.

§ Board of Public Works.

x Second Series.

AND COUNTY OF SAN FRANCISCO

ESTABLISHED GRADES—Continued

STREETS	CROSSINGS	Established by Order No.	GRADE
London st (Continued)	Easterly line of, at Italy ave. 150 ft. southerly from Italy ave. Amazon st.	2964 2964 163x	200 201 179
Loomis st	Barneveld ave. 450 ft. northeasterly from Fifteenth ave. South 50 ft. northeasterly from Fifteenth ave. South Fifteenth ave. South extension (a) 70 ft. southwesterly from Fifteenth ave. South On a line at right angles to the northwesterly line of, 470 ft. southwesterly from Fifteenth ave. South Waterloo st.	‡1648 ‡1648 ‡1648 1340 ‡1648 ‡1648 ‡1648	8 8 Base —1 Base 8 8
LOTT ST	SEE CENTRAL AVE.		
Lotta st	Easterly line of, at Parnassus ave., southerly line Westerly line of, at Parnassus ave., southerly line 350 ft. southerly from Parnassus ave. On a line at right angles to the westerly line of, at its intersection with the northwesterly line of Woodland ave. Woodland ave., being on San Miguel Rancho line	‡1072 ‡1072 ‡1072 ‡1072 2279	343.50 346 375.65 407 407
Louisburg st	W. line, at intersection with Ridge lane, northerly line E. line, at intersection with Ridge lane, southerly line	165x 165x	377.91 374
Louisiana st	Fourth st. intersection Alameda st. intersection El Dorado st. intersection Eighteenth st. † Nineteenth st. † 200 ft. northerly from Twentieth st. Twentieth st. Twenty-first st. Twenty-second st. Humboldt st. Twenty-third st. Twenty-fourth st. Twenty-fifth st. Twenty-sixth st. Army st. Marin st. Tulare st. Islais st. Amador st. Calaveras st.	‡450 ‡450 ‡450 2043 972 5x ‡1563 972 972 972 972 1579 1579 1579 1579 1579 1579 1579 1579	Base Base Base 2 5 4 Base 12 14 14 7 5 4 4.50 4 1.50 Base Base 0.25 Base
Lowell st	Mission st.	1129	279
Lower Terrace	First easterly angle, N. from Seventeenth st. Northwesterly line at second angle, northeasterly from Seventeenth st. E. line of, at Serpentine place, N. line Southeasterly curb line, at a point at right angles opposite westerly corner Lot 1, Block R. Northwesterly line, at a point at right angles opposite westerly corner Lot 1, Block R. At a point 150 ft. northerly from the westerly corner of Block R. First southerly angle, W. from Pluto st. Pluto st. Juno st. 85 ft. 9 in. E. from Juno st.	2643 3097 2643 3097 3097 3097 2643 2643 2643 2643	421 416.22 412 414.50 417.17 428 429 410 387 378

(a) Below Base.

x Second Series.

‡ Ordinance.

‖ Closed by Order 1759.

ESTABLISHED GRADES OF THE CITY
ESTABLISHED GRADES—Continued

STREETS	CROSSINGS	Estab- lished by Order No.	GRADE
Luck st.	Orleans st., intersection	‡1648	8
	Barneveld ave., intersection	‡1648	10
Lucy st.	Williams ave., intersection	80x	43
	Thornton ave., intersection	80x	92
LUCY ST.	SEE DE LONG AVE.		
Lundys lane.	S. W. corner Coso ave.	2520	120.50
	S. E. corner Coso ave.	2520	122.50
	130 ft. southerly from Coso ave.	511N	124
	Westerly line, 350 ft. northerly from Esmeralda ave.	2989	102.50
	Easterly line, 350 ft. northerly from Esmeralda ave.	2989	163.50
	Westerly line, 155 ft. northerly from Esmeralda ave.	2989	194.75
	Easterly line, 155 ft. northerly from Esmeralda ave.	2989	195.75
	Westerly line, 125 ft. northerly from Esmeralda ave.	2989	194.75
	Easterly line, 125 ft. northerly from Esmeralda ave.	2989	195.75
	Esmeralda ave.	2682	175
Virginia ave.	2682	137	
Lusk alley.	At intersection with Clyde st.	520N	9.50
	At intersection with Crooks st.	520N	6.50
Lyon st.	Haight st.	972	270
	Page st.	972	250
	Oak st.	1053	208
	Fell st.	1053	205
	Hayes st.	972	216
	Grove st.	972	212
	Fulton st.	972	208
	McAllister st.	972	215
	Golden Gate ave.	972	245
	Turk st.	2853	295
	Geary st., S. W. corner.	2738	231
	Geary st.	955	230
	Post st.	955	202
	Sutter st.	955	197
	Bush st.	955	202
	Pine st.	1088	202
	California st.	1088	217
	Sacramento st.	1088	238
	Clay st.	1088	266
	Washington st.	1088	298
	Jackson st.	1088	330
	Pacific ave.	955	370
	Broadway.	3076	326
	Vallejo st., northerly line.	3034	242
	Vallejo st., southerly line.	3034	245
	Green st., northerly line.	3076	137
	Green st., southerly line.	3076	140
	Union st.	3076	120
	Filbert st., S. line.	2518	90
	Filbert st., N. line.	2518	88
Greenwich st.	1468	60	
Lombard st.	1468	48	
Chestnut st.	2644	28	
Francisco st.	2644	8	
Bay st.	2644	6	
North Point st.	2644	5	

ESTABLISHED GRADES OF THE CITY

ESTABLISHED GRADES—Continued

STREETS	CROSSINGS	Estab- lished by Order No.	GRADE
M st. South (Continued)	Eighteenth ave. South 	1146	90
	Nineteenth ave. South 	1146	104
	Twentieth ave. South 	1146	108
	Twenty-fourth ave. South	‡1048	34
	Twenty-fifth ave. South	‡1048	18.70
	Twenty-sixth ave. South	‡1048	18.20
	Twenty-seventh ave. South	‡1048	18.60
Macedonia st.	Northerly line of, at Montcalm st., southeasterly line	122x	165
	Southerly line of, at Montcalm st., southeasterly line	122x	165
	Southerly line of, 17.53 ft. easterly from Montcalm st.	122x	167
	Southerly line of, 22.64 ft. westerly from Brewster st.	122x	209
	Northerly line of, at Brewster st., westerly line	122x	209
	Northerly line, at intersection with Brewster st., at right angles easterly from Brewster st., westerly line	122x	209
	Southerly line of, at Brewster st., westerly line	122x	209
	Southerly line, at intersection with Brewster st., at right angles easterly from Brewster st., westerly line	122x	209
MADAGASCAR ST.	SEE TWENTY-SEVENTH AVE. SOUTH.		
MADERA ST.	SEE THIRTY-SEVENTH AVE. SOUTH.		
Madison ave.	Northeasterly line of, at Harrison st., southeasterly line	67N	0.39
	Southwesterly line of, at Harrison st., southeasterly line	67N	0.47
	462.50 ft. southeasterly from Harrison st. its southeasterly termina- tion	67N	1.50
Madrid st.	Westerly line of, at Silver ave.	49x	193
	Westerly line of, at Silver ave., southerly line	49x	193
	Easterly line of, at Silver ave.	49x	194
	Easterly line of, at Silver ave., southerly line	49x	194
	Easterly line, at a point at right angles easterly from its westerly line, at intersection with Silver ave., southerly line	49x	196
	Westerly line of, at India ave.	49x	218
	Easterly line of, at India ave.	49x	221
	Westerly line of, 300 ft. southerly from India ave.	49x	230
	Easterly line of, 300 ft. southerly from India ave.	49x	232
	Westerly line of, at Avalon ave.	49x	249
	Easterly line of, at Avalon ave.	49x	251
	W. line of, at Excelsior ave.	2430	234
	E. line of, at Excelsior ave.	2430	238
	Westerly line of, at Brazil ave.	3022	232
	Easterly line of, at Brazil ave.	3022	234
	Persia ave.	49x	218
	Northwesterly corner Russia ave.	3024	221
	Easterly line of, at Russia ave.	3024	223
	Southwesterly corner Russia ave.	3024	222
	300 ft. southerly from Russia ave.	49x	270
	Westerly line of, at France ave.	49x	305
	Easterly line of, at France ave.	49x	303
	200 ft. southerly from France ave.	49x	281
Italy ave., northerly line	49x	256	
Italy ave., southerly line	49x	253	
Amazon st., intersection	49x	207	
Maggie alley	Northerly line of, at Jones st., easterly line	‡1481	105.50
	Southerly line of, at Jones st., easterly line	‡1481	104.30
	57 ft. easterly from Jones st.	‡1481	100.40
	137.50 ft. from Jones st., its easterly termination	‡1481	98.50

|| M st. South closed at this point by Resolutions 14,894 and 15,260.

‡ Ordinance.

x Second Series.

× New Series of 1906.

ESTABLISHED GRADES—Continued

STREETS	CROSSINGS	Estab- lished by Order No.	GRADE
Main st.	Market st.	‡608	Base
	Mission st.	‡608	Base
	Howard st.	‡608	Base
	Folsom st.	‡608	5
	Harrison st.	539	20
	343 ft. 9 in. S. from Harrison st.	1324	6
	Bryant st.	1324	1
Majestic ave.	W. line of, at intersection with the northeasterly line of Summit st., 602.09 ft. S. of Lake View ave.	165x	431
	E. line of, at intersection with southwestery boundary of the Columbia Heights tract, 657.71 ft. S. of Lake View ave.	165x	432
	E. line of, at intersection with Summit st., northeasterly line, 626.70 ft., more or less, S. of Lake View ave.	165x	431
	W. line of, 400 ft. S. of Lake View ave.	165x	376.50
	E. line of, 400 ft. S. of Lake View ave.	165x	373.50
	W. line of, at Lake View ave.	165x	336.50
	E. line of, at Lake View ave.	165x	333.50
	W. line of, 300 ft. N. of Lake View ave.	165x	338
	E. line of, 300 ft. N. of Lake View ave.	165x	335
	W. line of, 400 ft. N. of Lake View ave.	165x	346.50
	E. line of, 400 ft. N. of Lake View ave.	165x	343.50
	W. line of, 552.78 ft. N. of Lake View ave., at the intersection with Ridge lane, S. line.	165x	364
	E. line of, 509.86 ft. N. of Lake View ave., at the intersection with Ridge lane, S. line.	165x	363
	MALACCA ST.	SEE THIRTY-THIRD AVE. SOUTH.	
MALTA ST.	SEE TWENTY-FIFTH AVE. SOUTH.		
Manchester st.	Westerly line of, at Stoneman st., northerly line.	‡1283	168.85
	Easterly line of, at Stoneman st., northerly line.	‡1283	160.93
	Westerly line of, 60 ft. northerly from Stoneman st.	‡1283	152.95
	Easterly line of, 60 ft. northerly from Stoneman st.	‡1283	150.95
	Westerly line of, 270 ft. northerly from Stoneman st.	‡1283	118
	Easterly line of, 270 ft. northerly from Stoneman st.	‡1283	116
	Westerly line of, 450 ft. northerly from Stoneman st.	‡1283	101
	Easterly line of, 450 ft. northerly from Stoneman st.	‡1283	99
	Westerly line of, 500 ft. northerly from Stoneman st.	‡1283	95.50
	Easterly line of, 500 ft. northerly from Stoneman st.	‡1283	93.50
Mangels ave.	S. line of, 520 ft. E. of Baden st.	2658	300
	380 ft. E. of Baden st.	2658	325
	N. line, 164 ft. E. of Baden st.	2658	341
	S. line, 164 ft. E. of Baden st.	2658	338
	Baden st.	2658	322
	300 ft. E. of Congo st.	2707	323
	Northerly line of, at Congo st., easterly line.	‡984	349
	Northerly line of, at Congo st., westerly line.	‡984	351
	Southerly line of, at Congo st., easterly line.	‡984	347
	Southerly line of, at Congo st., westerly line.	‡984	349
	Southerly line of, 300 ft. westerly from Congo st.	‡984	399
	Northerly line of, 300 ft. westerly from Congo st.	‡984	401
	Southerly line of, at Detroit st.	‡984	409
	Northerly line of, at Detroit st.	‡984	411
	Foerster st.	2707	346
MANILA ST.	SEE FOURTH AVE. SOUTH.		

‡ Ordinance.

x Second Series.

ESTABLISHED GRADES OF THE CITY

ESTABLISHED GRADES—Continued

STREETS	CROSSINGS	Estab- lished by Order No.	GRADE
MANITOBA ST.	SEE ELEVENTH AVE. SOUTH.		
Mansell st.	Bowdoin st.	1709	338
Maple st.	California st.	1353	225
	Sacramento st.	972	252
	Clay st.	972	284
	Washington st.	972	282
	Jackson st.	972	244
	E. line of, at Presidio, S. line.	2553	229
	W. line of, at Presidio, S. line.	2553	235
MARENGO ST.	SEE PLYMOUTH AVE.		
Margaret ave.	E. line of, 505.84 ft. S. of Lake View ave., at the intersection with Sum- mit st., northeasterly line.	165x	451
	W. line of, 469.22 ft. S. of Lake View ave., at the intersection with Sum- mit st., northeasterly line.	165x	452
	E. line of, 450 ft. S. of Lake View ave.	165x	442.50
	W. line of, 420 ft. S. of Lake View ave.	165x	439
	E. line of, 300 ft. S. of Lake View ave.	165x	411
	W. line of, 300 ft. S. of Lake View ave.	165x	414
	E. line of, at Lake View ave.	165x	367.50
	W. line of, at Lake View ave.	165x	371
	E. line of, 300 ft. N. of Lake View ave.	165x	369.50
	W. line of, 300 ft. N. of Lake View ave.	165x	372.50
	E. line of, 495.83 ft. N. of Lake View ave., at the intersection of Ridge lane, S. line.	165x	379
	W. line of, 478.75 ft. N. of Lake View ave., at the intersection of Ridge lane, S. line.	165x	379
Marin st.	Water Front.	1579	Base
	Ohio st.	1579	Base
	Virginia st.	1579	0.25
	New York st.	1579	0.50
	Massachusetts st.	1579	0.75
	Delaware st.	1579	1
	Maryland st.	1579	1.25
	Louisiana st.	1579	1.50
	Georgia st.	1579	1.75
	Michigan st.	1579	2
	Illinois st.	1579	2.25
	Kentucky st.	1579	2.50
	Tennessee st.	1579	2.75
	Minnesota st.	1579	3
	Indiana st.	1579	2
	Iowa st.	1579	3
	Pennsylvania ave.	2043	2
	Texas st.	972	2
	Connecticut st.	972	15
	Arkansas st.	972	20
Wisconsin st.	972	10	
If produced at Carolina st.	972	6	
De Haro st.	972	6	
Rhode Island st.	972	10	
Kansas st.	972	6	
Vermont st.	972	6	
Mariposa st.	Illinois st.	2043	1
	Kentucky st.	972	5

AND COUNTY OF SAN FRANCISCO

ESTABLISHED GRADES—Continued

STREETS	CROSSINGS	Estab- lished by Order No.	GRADE	
Mariposa st. (Continued)	Tennessee st.	972	10	
	Minnesota st.	972	12	
	Indiana st. (E. line)	972	14	
	Indiana st., westerly line	3030	17	
	Iowa st., easterly line	260N	25.60	
	Iowa st., westerly line	260N	29	
	100 ft. easterly from Pennsylvania ave.	260N	29	
	Pennsylvania ave.	†1343	28	
	Mississippi st.	972	30	
	Texas st.	972	46	
	Missouri st.	2219	60	
	N. side of, at Connecticut st.	972	52	
	S. side of, at Connecticut st.	972	53	
	Arkansas st.	972	22	
	Wisconsin st.	2465	16	
	Southerly line of, 18.70 ft. easterly from Carolina st.	532N	15.40	
	Southerly line of, at Carolina st., easterly line	532N	15.40	
	Northerly line of, at Carolina st., easterly line	532N	15	
	Southerly line of, at Carolina st., westerly line	532N	15	
	Northerly line of, at Carolina st., westerly line	532N	14.60	
	Northerly line of, 10.80 ft. westerly from Carolina st.	532N	14.60	
	De Haro st.	972	30	
	Rhode Island st.	972	53	
	Kansas st.	972	73	
	Vermont st.	972	98	
	San Bruno ave.	972	100	
	Southerly line of, at San Bruno ave.	2988	102.50	
	Midway between San Bruno ave. and Utah st.	2043	101	
	Utah st.	972	100	
	Potrero ave.	972	57	
	Hampshire st.	1298	42	
	York st.	1298	40	
	Bryant st.	†2850	36	
	Florida st.	†2850	30	
	Alabama st.	†2850	21	
	Mariposa terrace	Intersection Heron st., southeasterly line	2843	15.40
		Intersection Heron st., northwesterly line	2843	15.90
		At northwesterly termination, 275 ft. northwesterly from Harrison st.	2843	18
	Market st.	East st. North	†608	Base
		East st. South	†608	Base
		Steuart st.	†608	Base
		Spear st.	†608	Base
		Main st.	†608	Base
		Beale st.	†608	1.25
		Fremont st.	†608	3
		First st.	†608	5
		Second st.	†608	20
		Third st.	†608	35
		N. W. line of, at Grant ave., W. line	1307	32.30
		Fourth st.	†608	30
		Fifth st.	†608	24
		Sixth st.	†608	34
		Seventh st.	†608	32
		Eighth st.	†608	43
	Ninth st.	†608	48	
	*Larkin st.	†608	48	
	Tenth st.	684	44	

N New Series of 1906.

‡ Ordinance.

† Resolution.

* North line of Market st., 200 ft. west of West line of Marshall sq. improvements made at Grade of 45.10. North line of Market st. 401.75 ft. west of West line of Marshall sq. improvements made at Grade of 47.31.

ESTABLISHED GRADES OF THE CITY

ESTABLISHED GRADES—Continued

STREETS	CROSSINGS	Established by Order No.	GRADE
Market st. (Continued)	Midway between Tenth and Eleventh sts.	2043	43
	Eleventh st.	684	42
	Northwesterly curb line of, at the westerly curb line of Van Ness ave.	‡508	43
	Northwesterly curb line of, at the northerly curb line of Page st.	‡508	43
	Southeasterly curb line of, 275 ft. southwesterly from Eleventh st.	‡508	42.80
	Twelfth st.	684	42
	Southeasterly curb line of, at Twelfth st., southwesterly line.	170N	42
	Northwesterly curb line of, at a point cut by a line at right angles to the northwesterly line of, at its intersection with Franklin st., westerly line.	170N	43
	Northwesterly curb line of, at a point cut by a line at right angles to the northwesterly line of, at its intersection with Haight st., northerly line.	170N	44
	Northwesterly curb line of, at a point cut by a line at right angles to the northwesterly line of, at its intersection with Gough st., westerly line.	170N	44.68
	Southeasterly curb line of, at a point cut by a line at right angles to the northwesterly line of, at its intersection with Gough st., westerly line.	170N	44.20
	Northwesterly curb line of, at a point cut by a line at right angles to the northwesterly line of, at a point 200 ft. southwesterly from Gough st.	170N	45.60
	Northwesterly curb line of, at a point cut by a line at right angles to the southeasterly line of, at its intersection with Valencia st., westerly line.	170N	46.70
	Southeasterly curb line of, at a point cut by a line at right angles to the southeasterly line of, at its intersection with Valencia st., westerly line.	170N	45.40
	Southeasterly line of, at Valencia st., westerly line.	170N	44.38
	On a line at right angles to the northwesterly line of, at its intersection with Waller st., northerly line.	1924	52
	N. W. line of, at Octavia st., W. line.	1924	60.50
	S. E. line of, with Hermann st., N. line.	1924	59
	N. W. line of, with Hermann st., N. line.	1924	83.40
	S. E. line of, with Hermann st., S. line.	1924	65.70
	Center line, with Guerrero st., E. line.	1924	81.08
	S. E. line, with Guerrero st., E. line.	1924	85.50
	S. E. line, with Guerrero st., W. line.	1924	89
	Center line, with Laguna st., E. line.	1924	90.21
	Center line, with Laguna st., W. line.	1924	93.27
	N. W. line, with Laguna st., W. line.	1924	91.50
	Center line, with Duboce ave., N. line.	1924	103.25
	S. E. line, with Duboce ave., N. line.	1924	101.50
	S. E. line, with Duboce ave., S. line.	1924	105
	N. W. line of, at Duboce ave., S. line.	1924	108.64
	N. W. line, with Buchanan st., E. line.	1924	106
	N. W. line, with Buchanan st., W. line.	1924	107.50
	N. W. line, with Reservoir st., N. line.	1924	103.50
	Center line with Reservoir st., S. line.	1924	100.90
	N. W. line, with Reservoir st., S. line.	1924	99
	Center line, opposite intersection of the S. E. line with Dolores st., E. line.	1924	110
	S. E. line, with Dolores st., E. line.	1924	110
	S. E. line, with Dolores st., W. line.	1924	105.50
	Center line, with Fourteenth st., N. line.	1924	87.30
	S. E. line, with Fourteenth st., N. line.	1924	87.30
	S. E. line, with Fourteenth st., N. line.	1924	89.50
	Center line, with Fourteenth st., S. line.	1924	86.50
	S. E. line, with Fourteenth st., S. line.	1924	86.50
	N. W. line, with Church st., E. line.	1924	86.50
	Center line, with Church st., center line.	1924	86.50
	N. W. line, with Church st., W. line.	1924	86.50
	S. E. line, with Church st., E. line.	1924	86.50
	S. E. line, with Church st., W. line.	1924	90.14
	Center line, with Fifteenth st., N. line.	1924	114.89
	S. E. line with Fifteenth st., N. line.	1924	112.50

ESTABLISHED GRADES—Continued

STREETS	CROSSINGS	Established by Order No.	GRADE
Market st. (Continued)	S. E. line, with Fifteenth st., S. line.....	1924	116.50
	N. W. line, with Fifteenth st., S. line.....	1924	117.20
	N. W. line, with Sanchez st., E. line.....	1924	116.50
	Center line, with Sanchez st., E. line.....	1924	116.62
	S. E. line, with Sanchez st., E. line.....	1924	117
	S. E. line, with Sanchez st., W. line.....	1924	117.50
	Center line, with Sixteenth st., N. line.....	1924	126
	S. E. line, with Sixteenth st., N. line.....	1924	125
	S. E. line, with Sixteenth st., S. line.....	1924	126.50
	N. W. line, with Sixteenth st., S. line.....	1924	128.50
	N. W. line, with Noe st., E. line.....	1924	126
	S. E. line, with Noe st., E. line.....	1924	126.80
	Center line, with Noe st., W. line.....	1924	127.58
	S. E. line, with Noe st., W. line.....	1924	128.50
	N. W. line, with Castro st., E. line.....	1924	139
	Center line, with Castro st., E. line.....	1924	137.50
Center line, with Castro st., center line.....	1924	138	
S. E. line, with Seventeenth st., N. line.....	1924	137.42	
MARQUESAS ST.	SEE TENTH AVE. SOUTH.		
Mars st.	105.05 ft. S. of Seventeenth st.....	2643	364
	Corbett ave., N. W. corner.....	2643	334
	Corbett ave., N. E. corner.....	2643	343
Marshall square.....	Center line of, produced at City Hall ave.....	128N	46
Marshall st.	Mission st.....	163x	143
Marsily st.	Westerly line, 146 ft. southerly from St. Mary's ave.....	91x	156.25
	Easterly line, 146 ft. southerly from St. Mary's ave.....	91x	154
	Bosworth st.....	91x	141.50
Martin st.	At the northerly corner of Sussex st.....	222x	290.15
	At the easterly corner of Sussex st.....	222x	288.85
	Northwesterly line of, at a point 100.95 ft. northeasterly from Sussex st..	222x	315.50
	Southeasterly line of, at a point 100 ft. northeasterly from Sussex st.....	222x	317
MARTINIQUE ST.	SEE THIRTY-FIFTH AVE. SOUTH.		
Maryland st.	Nineteenth st.....	972	4
	Twentieth st.....	†1563	Base
	Twenty-first st.....	972	6
	Twenty-second st.....	972	6
	Humboldt st.....	972	8
	Twenty-third st.....	972	6
	Twenty-fourth st.....	972	4
	Twenty-fifth st.....	1579	3
	Twenty-sixth st.....	1579	3.25
	Army st.....	1579	3.50
	Marin st.....	1579	1.25
	Tulare st.....	1579	Base
	Islais st.....	1579	Base
	Amador st.....	1579	0.50
	Calaveras st.....	1579	0.25
	Mendocino st.....	1579	Base
	First ave. South.....	1579	Base
Mason st.	Turk st.....	†608	29
	Eddy st.....	†608	30
	Ellis st.....	†608	45

ESTABLISHED GRADES OF THE CITY
ESTABLISHED GRADES—Continued

STREETS	CROSSINGS	Estab- lished by Order No.	GRADE	
Mason st (Continued)	O'Farrell st.	‡608	60	
	Geary st.	‡608	70	
	Post st.	‡608	82	
	Sutter st.	‡608	115	
	Bush st.	‡608	156	
	Pine st.	‡608	214	
	California st.	‡608	275	
	Sacramento st.	‡608	276	
	Clay st.	‡608	220	
	Washington st. (J).	‡608	182	
	Jackson st.	‡608	173	
	Pacific st.	‡608	165	
	Broadway	‡608	132	
	Vallejo st.	‡608	154	
	Green st.	‡608	152	
	Union st.	‡608	104	
	Filbert st.	‡608	73	
	Greenwich st.	‡608	40	
	E. line of, at Montgomery ave., E. line.	**	34.50	
	Montgomery ave., center line.	§	34.67	
	W. line of, at Montgomery ave., W. line.	§	34.84	
	W. line of, at Montgomery ave., E. line.	**	30	
	Lombard st.	*	20	
	Chestnut st.	‡608	8	
	Francisco st.	‡608	5	
	Bay st.	‡608	4	
	North Point st.	‡608	2	
	Beach st.	‡608	Base	
	Jefferson st.	‡608	Base	
	Masonic ave.	Point Lobos ave.	1647	262
		St. Roses st.	1633	268
Junipero st.		1633	282	
Turk st.		972	280	
Golden Gate ave.		1354	255	
McAllister st.		1354	241	
Easterly line of, at Fulton st.		536x	217.50	
Westerly line of, Fulton st.		536x	219.50	
Grove st.		972	224	
Hayes st.		972	230	
Fell st.		1053	219	
Oak st.		1053	222	
Page st.		1147	244	
Haight st.		1147	261	
Waller st.		1391	287	
Midway between Waller and Frederick sts.		1274	323	
Frederick st.		2117	360	
Easterly line of, 10 ft. northerly from Java st.		‡970	413.13	
Easterly line of, at Java st., northerly line.		‡970	415.60	
At a point 10 ft. westerly from and at right angles to the easterly line of, at its intersection with Java st., northerly line.		‡970	414.82	
At a point 41.5 ft. westerly from and at right angles to the easterly line of, at its intersection with Java st., northerly line.		‡970	413.82	
Westerly line of, at a point at right angles to the easterly line of, at its intersection with Java st., northerly line.		‡970	413.97	
Westerly line of, at a point 16 ft. southerly from a point which is at right angles to the easterly line of, at its intersection with Java st., northerly line.		‡970	416.15	

(J) By Resolution 413 (Third Series) the privilege was granted the Powell Street Railway Co. to raise grade at crossing of Washington and Mason sts. 10 inches, and at a point 100 ft. W. of Mason st. to raise grade 6 inches; also at a point 127 feet 6 inches W. of Mason to lower grade 6 inches, "to facilitate the transaction of their business and the proper operation and handling of their cars." § Board of Public Works * Statutes 1875-76, page 755.
x Second Series. ‡ Ordinance. || Street does not exist. **Statutes 1875-76, page 753. x New Series of 1906.

AND COUNTY OF SAN FRANCISCO
ESTABLISHED GRADES—Continued

179

STREETS	CROSSINGS	Estab- lished by Order No.	GRADE	
Masonic ave. (Continued)	At a point 41.5 ft. westerly from and at right angles to the easterly line of produced, at a point 16 ft. southerly from its intersection with Java st., northerly line	‡970	416	
	At a point 8 ft. northeasterly from and at right angles to the southwesterly line of, at a point 151 ft. from Piedmont st.	‡970	417.68	
	Easterly line of, at Java st., southerly line	‡970	416.62	
	At a point 7.55 ft. northerly from and at right angles to the southerly line of, Java st., at its intersection with Masonic ave., easterly line	‡970	416.50	
	At a point 7.55 ft. westerly from and at right angles to the easterly line of, at its intersection with Java st., southerly line	‡970	416.50	
	At a point 8 ft. westerly from and at right angles to the northeasterly line of, at a point 147.8 ft. northwesterly from Piedmont st.	‡970	418.28	
	Piedmont st. intersection	1191	446	
	160 ft. northwesterly from Congress st.	‡1221	455	
	110 ft. northwesterly from Congress st.	‡1221	457.67	
	60 ft. northwesterly from Congress st.	‡1221	455.68	
	Congress st., northwesterly line	‡1221	450.50	
	Southerly line of, at Congress st., southeasterly line	‡1221	449	
	Southerly line of, at a point at right angles to the northerly line of, at its intersection with Congress st., southeasterly line	‡1221	448	
	Northerly line of, at Congress st., southeasterly line	‡1221	449	
	Levant st.	1191	407	
	Sixteenth st.	1191	393	
	Park Hill ave.	1191	392	
	Albany st.	1191	424	
	Massachusetts st.	Twenty-fourth st.	1579	Base
		Twenty-fifth st.	1579	1
		Twenty-sixth st.	1579	2
Army st.		1579	2.50	
Marin st.		1579	0.75	
Tulare st.		1579	Base	
Islais st.		1579	Base	
Amador st.		1579	0.50	
Calaveras st.		1579	0.25	
Mendocino st.		1579	Base	
Massasoit st.	Plumas st.	1579	Base	
	First ave. South.	1579	Base	
	Southerly line of, at Rutledge ave., southeasterly line	122x	177.50	
	Northerly line of, at Rutledge ave., southeasterly line	122x	183.30	
	115 ft. westerly from Franconia ave.	122x	209.30	
	75 ft. westerly from Franconia ave.	122x	212.90	
	35 ft. westerly from Franconia ave.	122x	209.30	
Mateo st.	Franconia ave., westerly line	122x	203	
	At intersection Bemis st., southeasterly line	42x	331	
	Northerly corner of Laidley st.	3027	299	
	Westerly corner of Laidley st.	3027	299	
	Southerly corner of Laidley st.	3027	297	
	Easterly corner Laidley st.	3027	297	
	S. W. line of, at Chenery st.	2381	257	
	N. E. line of, at Chenery st.	2381	258	
	Arlington st.	42x	223	
	At the northwesterly line of the S. P. R. R. right of way	42x	206	
MAURITIUS.	SEE TWENTIETH AVE. SOUTH.			
Mayflower st.	Northerly line of, at Holladay ave., westerly line	122x	82	
	Southerly line of, at Holladay ave., westerly line	122x	84	

‡ Ordinance.

x Second Series.

AND COUNTY OF SAN FRANCISCO
ESTABLISHED GRADES—Continued

STREETS	CROSSINGS	Estab- lished by Order No.	GRADE
Melrose ave.....	Foerster st.....	2707	367
Mendocino st.....	Arizona and Water Front sts.....	1579	Base
	Idaho st.....	1579	Base
	Dakota st.....	1579	0.25
	Wyoming st.....	1579	0.50
	Ohio st.....	1579	0.75
	Virginia st.....	1579	0.50
	New York st.....	1579	0.75
	Massachusetts st.....	1579	Base
	Delaware st.....	1579	Base
	Maryland st.....	1579	Base
MERCED ST.....	SEE NOE ST.		
MERCER ST.....	SEE BRADFORD ST.		
Merrifield st.],.....	Cemetery fence.....	972	196
	Point Lobos ave.....	2487	203
Merrimac st.....	Fourth st. termination.....	‡450	Base
	Michigan st.....	‡450	Base
	Illinois st.....	‡450	Base
	Kentucky st.....	1800	0.75
Merritt st.....	Southerly curb line of, at Hattie st., westerly line.....	672N	212.70
	Northerly curb line of, at Hattie st., westerly line.....	672N	215.70
	Southerly curb line of, at a point 25 ft. westerly from Hattie st.....	672N	215.20
	100 ft. westerly from Hattie st.....	672N	220.50
	400 ft. westerly from Hattie st.....	2234	240
	Northerly line of, 100 ft. easterly from Danvers st.....	672N	269.50
	Southerly line of, 100 ft. easterly from Danvers st.....	672N	268.85
	Northerly line of, at Danvers st., easterly line.....	672N	283.50
	Southerly line of, at Danvers st., easterly line.....	672N	281.50
Mexico st.....	Fresno and Water Front sts.....	1579	Base
	India st.....	1579	Base
Michigan st.....	Fourth st. termination.....	‡450	Base
	Merrimac st.....	‡450	Base
	Alameda st.....	‡450	0.50
	El Dorado st.....	‡450	0.50
	Eighteenth st.....	2043	2
	Nineteenth st.....	972	8
	200 ft. N. from Twentieth st.....	5x	10.50
	E. line of, at Twentieth st.....	5x	7
	W. line of, at Twentieth st.....	5x	9.50
	Twenty-first st.....	972	20
	Twenty-second st.....	972	22
	Humboldt st.....	972	20
	Twenty-third st.....	972	9
	Twenty-fourth st.....	972	7
	Twenty-fifth st.....	1579	6
	Twenty-sixth st.....	1579	5.50
	Army st.....	1579	5
	Marin st.....	1579	2
	Tulare st.....	1579	Base
	Islais st.....	1579	Base
	Amador st.....	1579	0.25

|| Street does not exist.

x Second Series.

N New Series of 1906.

‡ Ordinance

ESTABLISHED GRADES OF THE CITY

ESTABLISHED GRADES—Continued

STREETS	CROSSINGS	Estab- lished by Order No.	GRADE
Miguel st.	Northeasterly line of, at Bemis st., easterly line	42x	351
	Southwesterly line of, at Bemis st., southeasterly line	42x	350.35
	Westerly corner of, at Laidley st.	3027	307
	Northerly corner of, at Laidley st.	3027	307
	Southerly corner of, at Laidley st.	3027	305
	Easterly corner of, at Laidley st.	3027	304
	N. E. line of, at Chenery st.	2381	259
	S. W. line of, at Chenery st.	2381	260
	Arlington st.	42x	234
	At northwesterly line of S. P. R. R. right of way	42x	225
Milton st.	Easterly line of, 303 ft. northerly from Bosworth st.	91x	178
	Westerly line of, 279 ft. northerly from Bosworth st.	91x	176.86
	Bosworth st., northerly line	91x	160
	Bosworth st., southerly line	91x	158
	271 ft. southerly from Bosworth st.	91x	121
Minerva st.	Northerly line of, at Summit st., southwesterly line	165x	450
	Northerly line of, at Summit st., southwesterly line	54x	450
	Southerly line of, at Summit st., southwesterly line	165x	449.50
	Southerly line of, at Summit st., southwesterly line	54x	449.50
	Northerly line of, 100 ft. E. of Plymouth ave.	54x	380.50
	Northerly line of, at Plymouth ave.	2606	372
	Southerly line of, at Plymouth ave.	2606	366
	N. line of, 200 ft. W. of Plymouth ave.	2606	354
	S. line of, 200 ft. W. of Plymouth ave.	2606	350
	N. line of, at Capitol ave.	2606	339
	S. line of, at Capitol ave.	2606	337
	N. line of, 388 ft. E. of Orizaba ave.	2606	344
	S. line of, 388 ft. E. of Orizaba ave.	2606	339
N. line of, at Orizaba ave.	2606	357	
S. line of, at Orizaba ave.	2606	352	
MINERVA ST.	SEE EIGHTEENTH ST.		
Minna st.	Tenth st., southwesterly line	‡1135	33
	310 ft. southwesterly from Tenth st.	‡1135	30.70
Minnesota st.	Sixteenth st.	2426	1.50
	Seventeenth st.	2546	4
	Mariposa st.	972	12
	Eighteenth st.	972	30
	Nineteenth st.	‡497	32.50
	Twentieth st.	‡414	35
	433 ft. northerly from Twenty-second st.	‡414	50.50
	Twenty-second st.	972	27
	400 ft. S. from Twenty-second st.	972	16
	66 ft. S. from last named point.	972	16
	Twenty-third st.	972	14
	Twenty-fifth st.	972	10
	Twenty-sixth st.	1579	8.50
	Army st.	1579	7
	Marin st.	1579	3
	Tulare st.	1579	Base
MINNIE ST.	SEE TREMONT AVE.		
MINOT ST.	SEE MOULTRIE ST.		

AND COUNTY OF SAN FRANCISCO
ESTABLISHED GRADES—Continued

183

STREETS	CROSSINGS	Estab- lished by Order No.	GRADE
Miramar ave.	Northwesterly corner of, at Ocean ave.	2963	258.85
	Northeasterly corner of, at Ocean ave.	2963	259.48
	Southwesterly corner of, at Ocean ave.	2963	259.45
	Southeasterly corner of, at Ocean ave.	2963	260.08
Mission st.	East st. South.	‡608	Base
	Steuart st.	‡608	Base
	Spear st.	‡608	Base
	Main st.	‡608	Base
	Beale st.	‡608	1.25
	Premont st.	‡608	3
	First st.	‡608	5
	Second st.	‡608	11
	Third st.	458N	16.70
	Fourth st.	‡608	24
	Fifth st.	‡608	18
	Sixth st.	‡608	30
	Seventh st.	561	29
	Eighth st.	561	33
	Ninth st.	‡608	42
	Tenth st.	684	33
	Eleventh st.	684	30
	Twelfth st. (former Potter st.)	684	28
	Twelfth st.	684	25
	Brady st. (L)	684	26
	Hermann st. (L)	684	24
	Thirteenth st.	684	20
	Duboce ave.	684	21
	Fourteenth st.	684	15
	Fifteenth st.	684	18
	Sixteenth st.	684	21
	280 ft. southerly from Sixteenth st.	603N	22
	Seventeenth st.	684	21
	Eighteenth st.	684	23
	Nineteenth st.	684	30
	Twentieth st.	684	40
	Twenty-first st.	684	50
	Twenty-second st.	972	60
	260 ft. southerly from Twenty-second st.	456N	61
	Twenty-third st.	972	60
	Twenty-fourth st.	972	62
	Twenty-fifth st.	972	64
	Twenty-sixth st.	1129	62
	Serpentine ave.	1129	55
	At a point 12 ft. at right angles westerly from the easterly line of, at its intersection with the northerly line of Army st.	602N	54.50
	On northerly line of Army st., 12 ft. at right angles easterly from Mission st., westerly line.	602N	53.60
	Westerly line of, at Army st.	2298	53
Easterly line of, 12 ft. at right angles southerly from Army st., northerly line.	602N	53.60	
Easterly line of, 12 ft. at right angles northerly from Army st., southerly line.	2298	53	
Easterly line of, at Army st., southerly line.	2298	53	
Twenty-seventh st.	2725	53.50	
Twenty-eighth st. (if produced easterly).	1129	68	
At a point 716 5-12 ft. northerly from northerly line of Fair ave.	2792	53.50	
Southeasterly line of, at Powell ave., northeasterly line.	‡714	64.84	
Southeasterly line of, at Powell ave., southwesterly line.	‡714	65.47	

(L) This intersects West Mission st

N New Series of 1966

‡ Ordinance.

ESTABLISHED GRADES OF THE CITY

ESTABLISHED GRADES—Continued

STREETS	CROSSINGS	Estab- lished by Order No.	GRADE
Mission st.	40 ft. N. of Fair ave.	2510	68
(Continued)	Fair ave.	1129	68
	Twenty-ninth st.	1129	92
	Thirtieth st.	1129	107
	Thirty-first st. 	1129	125
	Brook st., N. line.	2325	131
	Brook st., S. line.	2325	136
	Randall st.	1129	152
	Holly st.	2415	210
	240 ft. S. of Crescent ave. (old)	1129	213
	280 ft. S. of last mentioned point.	1129	210
	Crescent ave., N. E. corner.	2415	204.29
	Crescent ave., S. E. corner.	2415	202.54
	970 ft. S. of last mentioned point (old Crescent ave.)	1129	156
	On a line at right angles to the northwesterly line of, at its intersection with the easterly line of Cuvier st.	‡1777	113.91
	On a line at right angles to the southeasterly line of, at its intersection with the easterly line of Graut st.	‡1777	111
	On a line at right angles to the southeasterly line of, at its intersection with the southeasterly line of Canal st.	‡1777	111
	Trumbull st.	‡1777	113
	Ney st. (N).	163x	125
	Marshall st.	163x	143
	Silver ave.	1129	148
	Tingley st.	1129	155
	Theresa st.	1129	160
	Cotter st.	1129	164
	Francis st.	1129	167
	Excelsior ave.	1129	169
	Croke st.	1129	171
	Harrington st.	1129	170
	Norton st.	1129	168
	Brazil ave.	1129	168
	Bauer st.	1129	166
	Ocean ave.	1129	166
	Persia ave.	1129	164
	Russia ave.	1129	160
	On a line at right angles easterly from the westerly line of, at its inter- section with the southerly line of Onondaga ave.	‡1296	159.11
	France ave.	‡1296	162
	Italy ave.	‡1296	165
	Mohawk ave.	1129	168
	Geneva ave.	1129	187
	Niagara ave.	1129	203
	Mount Vernon ave.	1129	220
	Ottawa ave.	1129	236
	Foote ave.	1129	253
	Easterly line of, at the first angle southerly from Foote ave.	‡1296	265.61
	Westerly line of, at the first angle southerly from Foote ave.	‡1296	265.71
	On a line at right angles westerly from the easterly line of, at its inter- section with the northerly line of Lowell st.	‡1296	279
	Lowell st.	1229	279
	Worden ave.	1129	289
	Farragut ave.	1129	298
	Oliver st.	1129	303
	Sherman ave.	1129	303
	Acton st.	1129	310
	Sickles ave.	1129	310
	Huron ave.	1129	317

NACLE
W.H. D.P.F.

(N) This is incorrectly spelled "Nye" in Order. x Second Series ‡ Ordinance || Street does not exist

AND COUNTY OF SAN FRANCISCO

ESTABLISHED GRADES—Continued

STREETS	CROSSINGS	Estab- lished by Order No.	GRADE
Mission st. (Continued)	Southeasterly line of, at the County boundary line..... Northwesterly line of, at Huron ave., northwesterly line	164N 164N	317.95 321.50
	Northwesterly line of, at the County boundary line	164N	323.27
Mississippi st.	Sixteenth st.	163x	3.50
	70 ft. southerly from Sixteenth st. and 15 ft. easterly at right angles from westerly line of	604N	4.50
	15 ft. westerly at right angles from easterly line of, at Seventh st., southwesterly line	604N	4.15
	Easterly line of, at Seventh st., southwesterly line	†1343	4.00
	202 ft. northerly from Seventeenth st. and 15 ft. easterly at right angles from westerly line of	604N	7.15
	160 ft. northerly from Seventeenth st.	604N	7.40
	Seventeenth st.	972	11
	Mariposa st.	972	30
	Eighteenth st.	972	80
	Nineteenth st.	972	154
	Midway between Nineteenth and Twentieth sts.	2220	171
	Twentieth st.	972	168
	200 ft. S. of Twentieth st.	2326	134
	550 ft. S. of Twentieth st.	2326	64
	Twenty-second st.	972	40
	Twenty-third st.	972	90
	Twenty-fifth st.	972	90
	Army st.	†1343	3
	Tulare st.	†1343	Base
Missouri st.	Sixteenth st.	2426	4.50
	Seventeenth st.	972	12
	Mariposa st.	2219	60
	Eighteenth st.	2604	110
	Nineteenth st.	972	154
	200 ft. S. of Nineteenth st.	2218	175
	Twentieth st.	972	177
	433 ft. S. from Twentieth st.	972	142
	Twenty-second st.	972	140
	Twenty-third st.	972	220
	Twenty-fifth st.	972	100
	Army st.	972	10
	100 ft. southerly from Army st.	†1648	10
	Tulare st.	†1648	Base
Mohawk ave.	Mission st.	1129	168
	Northeasterly line of, at Huron ave. produced	†1648	177.86
	Southwesterly line of, at Huron ave.	†1648	179.06
MONONGAHELA ST.	SEE J ST SOUTH.		
Montana st.	Northerly line of, at southwesterly line of Summit st.	165x	463
	Southerly line of, at southwesterly line of Summit st.	165x	462
	360 ft. easterly from Plymouth ave.	54x	453
	Northerly line of, at Plymouth ave., easterly line	54x	404
	Southerly line of, at Plymouth ave., easterly line	54x	402
	Northerly line of, at Plymouth ave., westerly line	54x	402
	Southerly line of, at Plymouth ave., westerly line	54x	400
	Northerly line of, 300 ft. westerly from Plymouth ave.	54x	376
	Southerly line of, 300 ft. westerly from Plymouth ave.	54x	374
	Northerly line of, at Capitol ave.	3023	371
	Southerly line of, at Capitol ave.	3023	368

x New Series of 1906.

† Ordinance

x Second Series

ESTABLISHED GRADES OF THE CITY

ESTABLISHED GRADES—Continued

STREETS	CROSSINGS	Estab- lished by Order No.	GRADE
Montana st. (Continued)	Northerly line of, at Orizaba ave. Southerly line of, at Orizaba ave.	155x 155x	415 410
Montcalm st.	Tomasa st., intersection Northerly line of, at Isabel st., westerly line Isabel st., northerly line Southerly line of, at Brewster st., westerly line Northerly line of, 100 ft. westerly from Isabel st. Southerly line of, at a point at right angles southerly from the last described point..... Southeasterly line of, at Macedonia st., northerly line Southeasterly line of, at Macedonia st., southerly line Northerly line of, at Franconia ave. Southerly line of, at Franconia ave. 75 ft. westerly from Franconia ave. 115 ft. westerly from Franconia ave. 155 ft. westerly from Franconia ave. Southerly line of, 33.16 ft. easterly from Peralta ave. Northerly line of, at Peralta ave., easterly line Peralta ave., E. line (at former Parker st.) Southerly line of, at Peralta ave., easterly line Peralta ave., W. line (at former Parker st.) 170 ft. E. of Alabama st.	122x 122x 122x 122x 122x 122x 122x 122x 122x 122x 122x 122x 122x 122x 122x 122x 2431 122x 2431 2431	138 149 149 151.50 161.50 163.50 165 165 152 154 165 168.20 165 140.55 135 135 139.92 132 86.50
MONTENEGRO ST..	SEE THIRD AVE. SOUTH.		
Montezuma st.	N. W. corner Shotwell st. N. line produced, at Shotwell st., E. line S. W. corner Shotwell st. S. line produced, at Shotwell st., E. line N. line of, 120 ft. W. of Shotwell st. S. line of, 120 ft. W. of Shotwell st. N. line of, 202 ft. 6 in. W. of Shotwell st. S. line of, 202 ft. 6 in. W. of Shotwell st. N. line, 472 ft. 6 in. W. of Shotwell st. S. line, 472 ft. 6 in. W. of Shotwell st. At a point on S. line of, 8 ft. 9 in. N. of Coso ave. N. E. corner Coso ave.	2520 2520 2520 2520 2818 2818 2520 2520 2520 2520 2520 2520 2520	153 150 155 152 172 174 172 174 141 143 127 119
MONTFORT AVE...	SEE DE MONTFORT AVE.		
Montgomery ave.	Montgomery st., W. line..... Northeasterly curb line, at a point at right angles to the northeasterly line of, at its intersection with Montgomery st., westerly line Jackson st., S. line..... Jackson st., N. line..... Kearny st., E. line..... Kearny st., W. line..... 109 ft. 4½ in. N. W. from intersection with Kearny st., W. line 163 ft. 4½ in. N. W. from intersection with Kearny st., W. line Broadway, S. line..... Broadway, N. line..... Dupont st., E. line..... Dupont st., W. line..... Vallejo st., S. line..... Vallejo st., N. line..... Green st., S. line..... Stockton st., W. line..... Union st., S. line.....	§ 457x § § § § 1229 1229 * § * * * * * § § §	6 7.75 11.62 13.02 28.99 32.53 39.74 44 57.50 60 68.50 72 79 80 82.42 79.62 70

AND COUNTY OF SAN FRANCISCO
ESTABLISHED GRADES—Continued

187

STREETS	CROSSINGS	Estab- lished by Order No.	GRADE	
Montgomery ave. East Line (Continued)	Union st., N. line	§	70	
	Powell st., E. line	§	60.26	
	Filbert st.	1346	57	
	Greenwich st., S. line	§	39.01	
	Greenwich st., N. line	§	39.43	
	Mason st., E. line	*	34.50	
	Mason st., W. line	*	30	
	Lombard st., S. line	*	16.52	
	Lombard st., N. line	*	16.52	
	Chestnut st., S. line	§	16.97	
	Taylor st., W. line of, at S. corner of gore lot, N. of Chestnut st.	2224	16.50	
	Francisco st., S. line	*	16.62	
	Francisco st., N. line	*	16.62	
	Jones st.	*	15.60	
	Bay st., S. line	*	15.07	
	Bay st., N. line	*	15.07	
	North Point st., S. line	*	13.53	
	North Point st., N. line	*	13.53	
	Leavenworth st., E. line	*	13	
	Leavenworth st., W. line	*	13	
	Beach st., S. line	*	12	
	Montgomery ave. CENTER LINE	Washington st.	§	6
		Jackson st.	§	14.08
Kearny st.		§	28.35	
Pacific st.		§	32.23	
Broadway		§	60	
Dupont st.		§	66.55	
Vallejo st.		1248	81	
Between Vallejo st. and intersection of Stockton and Green sts., to conform to said intersection		1372	...	
Stockton st.		§	82	
Green st.		§	82	
Union st.		§	70	
Powell st.		§	57	
Filbert st.		1346	57	
Greenwich st.		§	39.60	
Mason st.		§	34.67	
Lombard st.		§	15.97	
Chestnut st.		§	18	
Francisco st.		§	16.62	
Jones st.		§	15.60	
Bay st.		§	15.07	
Beach st.		§	12	
Montgomery ave. WEST LINE		Washington st., N. line	§	8.18
		Jackson st., S. line	§	15.16
	Jackson st., N. line	§	16.55	
	Kearny st., E. line	§	24.44	
	Kearny st., W. line	§	29.19	
	Pacific st., S. line	§	33.60	
	Pacific st., N. line	§	35.41	
	Broadway, S. line	*	59	
	Dupont st., W. line	*	65.20	
	Vallejo st.	1248	81	
	75 ft. N. W. from N. line of Vallejo st.	1248	84.34	
	Stockton st., E. line	§	83.17	
	Green st., N. line	§	82.71	
Union st., S. line	§	70		

* Statutes of 1875-76, page 753

ESTABLISHED GRADES OF THE CITY

ESTABLISHED GRADES—Continued

STREETS	CROSSINGS	Estab- lished by Order No.	GRADE	
Montgomery ave..... West Line (Continued)	Union st., N. line	\$	70	
	Powell st., E. line	\$	66.17	
	Powell st., W. line	\$	62.36	
	Filbert st.	1346	57	
	Greenwich st., S. line	\$	39.77	
	Mason st., W. line	\$	34.84	
	Lombard st., S. line	\$	16.52	
	Lombard st., N. line	\$	17.95	
	Taylor st., E. line	\$	19.09	
	Chestnut st., N. W. corner.....	2224	20	
	Francisco st., S. line	\$	16.62	
	Francisco st., N. line.....	\$	16.62	
	Jones st., E. line	\$	15.60	
	Jones st., W. line	\$	15.60	
	Bay st., S. line	\$	15.07	
	Bay st., N. line	3037	19	
	Curb line of, at a point cut by a line connecting the southwesterly and northeasterly corners at the intersection of Montgomery ave. and North Point st.	240N	15.50	
	North Point st., southerly line	240N	16	
	North Point st., southerly curb line.....	240N	16.80	
	Leavenworth st., westerly curb line.....	240N	16.40	
	Leavenworth st., westerly line	240N	15	
	Curb line of, at a point cut by a line connecting the southwesterly and northeasterly corners at the intersection of Montgomery ave. and Leavenworth st.	240N	14	
	Beach st., southerly line.....	\$	12	
	Montgomery court....	Northerly curb line of, at Montgomery st., westerly line	77x	59.45
		Southerly curb line of, at Montgomery st., westerly line	77x	57.53
		Northerly gutter line of, at Montgomery st., westerly line	77x	58.45
		Southerly gutter line of, at Montgomery st., westerly line	77x	57.20
137 ft. 6 in. westerly from Montgomery st.		77x	60.60	
Montgomery st.	Post st.	‡608	24	
	Sutter st.	‡608	24	
	Bush st.	‡608	20	
	Pine st.	‡608	13	
	California st.	‡608	7.50	
	Sacramento st.	‡608	6.75	
	Clay st.	‡608	6	
	Washington st.	‡608	6	
	Westerly curb line, at a point at right angles to the westerly line of, at its intersection with Montgomery ave., northeasterly line.....	457N	7	
	Jackson st.	‡608	6	
	Pacific st.	‡608	30	
	Westerly line of, at Montgomery court, northerly curb line	77x	59.45	
	Westerly line of, at Montgomery court, southerly curb line	77x	57.53	
	Westerly line of, at Montgomery court, northerly gutter line.....	77x	58.45	
	Westerly line of, at Montgomery court, southerly gutter line	77x	57.20	
	Broadway	‡608	70	
	Vallejo st.	‡608	115	
	Green st.	‡608	170	
	Union st.	‡608	220	
	Filbert st.	‡608	180	
Greenwich st.	‡608	130		
Lombard st.	‡608	12		
Chestnut st.	‡608	Base		
Francisco st.	‡608	Base		

AND COUNTY OF SAN FRANCISCO
ESTABLISHED GRADES—Continued

189

STREETS	CROSSINGS	Estab- lished by Order No.	GRADE
Monticello st.	E. line of, at intersection Worcester ave., northeasterly line.	155x	227.32
	E. line of, at Worcester ave.	155x	227.32
	W. line of, at intersection Worcester ave., northeasterly line.	155x	226.17
	W. line of, at Worcester ave.	155x	226.57
	E. line of, 187.33 ft. S. of Sargent st.	155x	230.07
	Sargent st., S. E. corner.	155x	247
	Sargent st., S. W. corner.	155x	243.50
	Sargent st., N. E. corner.	155x	250.50
	Sargent st., N. W. corner.	155x	247
	E. line of, 400 ft. N. of Sargent st.	155x	278.50
	W. line of, 400 ft. N. of Sargent st.	155x	275.50
	E. line of, at Shields st.	155x	279.50
	W. line of, at Shields st.	155x	276.50
	E. line of, 300 ft. N. of Shields st.	155x	264.50
	W. line of, 300 ft. N. of Shields st.	155x	261.50
	Garfield st., S. E. corner.	155x	246
	Garfield st., S. W. corner.	155x	243
	Garfield st., N. E. corner.	155x	243
	Garfield st., N. W. corner.	155x	240
	E. line of, 200 ft. N. of Garfield st.	155x	231
W. line of, 200 ft. N. of Garfield st.	155x	228.50	
E. line of, 550 ft. N. of Garfield st.	155x	222.50	
W. line of, 550 ft. N. of Garfield st.	155x	220.50	
Moore place.	Easterly line of, at Union st., northerly line.	†1729	225.64
	Westerly line of, at Union st., northerly line.	†1729	224.36
	50 ft. northerly from Union st.	†1729	228.37
	98 ft. northerly from Union st.	†1729	231
Moscow st.	India ave.	49x	414
	250 ft. southerly from India ave.	49x	435
	300 ft. southerly from India ave.	49x	435
	Westerly line of, at Avalon ave.	49x	395
	Easterly line of, at Avalon ave.	49x	397
	100 ft. southerly from Avalon ave.	49x	398
	270 ft. southerly from Avalon ave.	49x	417
	330 ft. southerly from Avalon ave.	49x	417
	Westerly line of, at Excelsior ave.	49x	370
	Easterly line of, at Excelsior ave.	49x	372
	Westerly line of, 300 ft. southerly from Excelsior ave.	49x	323
	Easterly line of, 300 ft. southerly from Excelsior ave.	49x	325
	Westerly line of, at Brazil ave.	3022	307
	Easterly line of, at Brazil ave.	3022	309
	Persia ave.	49x	282
	Westerly line of, at Russia ave.	163x	284
	Easterly line of, at Russia ave.	163x	286
	200 ft. southerly from Russia ave.	49x	267
	France ave.	49x	249
	300 ft. northerly from Italy ave.	49x	237
Italy ave.	49x	234	
Amazon st., intersection.	49x	233	
Moss alley.	N. line of, at intersection of Caselli ave., center line (O).	2344	289
	S. line of, at intersection of Caselli ave., center line (O).	2344	294
	N. E. corner of Falcon ave. (O).	2586	324
	N. line of, at intersection of Falcon ave., center line (O).	2317	317
	S. line of, at intersection of Falcon ave., center line (O).	2317	321
	S. E. line of, at intersection, northeasterly line of Falcon ave.	2726	369

(O) These grades were established on Moss ave. by the Order, but the name Moss alley has not been officially changed
x Second Series. † Ordinance

ESTABLISHED GRADES OF THE CITY

ESTABLISHED GRADES—Continued

STREETS	CROSSINGS	Estab- lished by Order No.	GRADE
MOULTON AVE.	SEE HEARST AVE.		
Moultrie st.	Powhattan st., northerly line	13x	325
	Powhattan st., southerly line	13x	322
	Eugenia ave.	2705	257
	W. line of, at Cortland ave.	2716	204
	E. line of, at Cortland ave.	2716	204
	Jefferson ave.	2706	191
	Westerly line of, at Union ave.	55x	146
	Easterly line of, at Union ave.	55x	144
	Westerly line of, 187 ft. 6 in. southerly from Union ave.	55x	148
	Easterly line of, 187 ft. 6 in. southerly from Union ave.	55x	146
	Westerly line of, at Old Hickory st.	55x	147
	Easterly line of, at Old Hickory st.	55x	145
	Westerly line of, 335 ft. southerly from Old Hickory st.	55x	131.90
	Easterly line of, 335 ft. southerly from Old Hickory st.	55x	129.90
	Westerly line of, at Crescent ave.	55x	131.83
	Easterly line of, at Crescent ave.	163x	127.50
Mount Vernon ave.	Mission st.	1129	220
Munich st.	Westerly line of, at westerly line of La Grande ave. intersection	49x	424
	Easterly line of, at westerly line of La Grande ave. intersection	49x	435
	Westerly line of, at Avalon ave.	49x	444
	Easterly line of, at Avalon ave.	49x	446
	200 ft. southerly from Avalon ave.	49x	452
	425 ft. southerly from Avalon ave.	49x	445
	Westerly line of, at Excelsior ave.	49x	398
	Easterly line of, at Excelsior ave.	49x	400
	300 ft. southerly from Excelsior ave.	49x	339
	Westerly line of, at Brazil ave.	3022	322
	Easterly line of, at Brazil ave.	3022	324
	300 ft. southerly from Brazil ave.	49x	306
	Persia ave.	49x	297
	300 ft. southerly from Persia ave.	49x	299
	Russia ave.	49x	305
	200 ft. southerly from Russia ave.	49x	277
	France ave., northerly line produced	49x	255
Myrtle ave.	137 ft. 6 in. E. from Laguna st.	1562	176.66 2-3
N st.	Serpentine road	606N	359.50
	Eighth ave.	606N	479.50
	Northerly line of, at Ninth ave.	606N	473.50
	Southerly line of, at Ninth ave.	606N	476.50
	Northerly line of, at Tenth ave.	606N	496.50
	Southerly line of, at Tenth ave.	606N	498.50
	Northerly line of, at Eleventh ave.	606N	529.50
	Southerly line of, at Eleventh ave.	606N	532.50
	Northerly line of, at Twelfth ave.	606N	607.50
	Southerly line of, at Twelfth ave.	606N	610.50
	Northerly line of, at Thirteenth ave.	613N	652.50
	Southerly line of, at Thirteenth ave.	613N	656.50
	Fourteenth ave., easterly line of.	613N	607
	Fourteenth ave., westerly line of.	613N	604
	Fifteenth ave.	613N	510
	Sixteenth ave., easterly line of.	613N	447
	Sixteenth ave., westerly line of.	613N	445
	Seventeenth ave., easterly line of.	613N	412

AND COUNTY OF SAN FRANCISCO
ESTABLISHED GRADES—Continued

STREETS	CROSSINGS	Estab- lished by Order No.	GRADE
N st.	Seventeenth ave., westerly line of	613N	410
(Continued)	Eighteenth ave., easterly line of	613N	372
	Eighteenth ave., westerly line of	613N	370
	Northerly line of, at Nineteenth ave.	613N	348
	Southerly line of, at Nineteenth ave.	613N	350
	Twentieth ave.	111N	332
	Forty-sixth ave.	‡1480	27
	Forty-seventh ave.	‡1480	17.50
	Forty-eighth ave.	‡1480	15
	Great Highway.	‡1480	13.60
N. st. South	First ave. South	1146	Base
	Second ave. South	1146	1
	Third ave. South	1146	2
	Fourth ave. South	1146	3
	Fifth ave. South	1146	4
	Sixth ave. South	1146	5
	Seventh ave. South	1146	6
	Eighth ave. South	1146	7
	Ninth ave. South, to conform to Railroad ave.	1146
	Tenth ave. South, to conform to Railroad ave.	1146
	Eleventh ave. South	1146	19
	Twelfth ave. South	1146	28
	Thirteenth ave. South	1146	32
	Fourteenth ave. South	1146	38
	Fifteenth ave. South	1338	52
	Sixteenth ave. South, northerly side of	3028	86
	Sixteenth ave. South (S. side of)	1146	90
	Seventeenth ave. South	1146	138
	Eighteenth ave. South	1146	166
	Nineteenth ave, South ‡	1146	166
	Southeasterly line of, with intersection of Bay View st., northerly line	80x	163.34
	Southeasterly line of, at intersection Bay View st., southerly line, at a point at right angles southerly from Bay View st., northerly line	80x	161.50
	Twentieth ave. South ‡	1146	157
Naglee ave.	Mission st.	1129	273
	Huron ave.	‡1648	247
	Northeasterly line of, 170 ft. southeasterly from Wyoming ave.	‡1648	209
	Southwesterly line of, 170 ft. southeasterly from Wyoming ave.	‡1648	210
	Northeasterly line of, 100 ft. southeasterly from Wyoming ave.	‡1648	209
	Southwesterly line of, 100 ft. southeasterly from Wyoming ave.	‡1648	210
Naples st.	Westerly line of, at Silver ave.	49x	199
	Westerly line of, at Silver ave., southerly line	49x	199
	Easterly line of, at Silver ave.	49x	199.50
	Easterly line of, at Silver ave., southerly line	49x	199.50
	Easterly line of, at a point at right angles easterly from its westerly line, at intersection with Silver ave., southerly line	49x	202
	Westerly line, 300 ft. northerly from India ave.	49x	248
	Easterly line, 300 ft. northerly from India ave.	49x	250
	Westerly line of, at India ave., northerly line	49x	281
	Easterly line of, at India ave., northerly line	49x	283
	Westerly line of, at India ave., southerly line	49x	283
	Easterly line of, at India ave., southerly line	49x	285
	Westerly line of, 300 ft. southerly from India ave.	49x	305
	Easterly line of, 300 ft. southerly from India ave.	49x	307
	Westerly line of, at Avalon ave.	49x	318

‡ Street closed at this point. See Resolution 15,026 (Third Series).

x Second Series.

‡ Ordinance

n New Series of 1906.

ESTABLISHED GRADES OF THE CITY

ESTABLISHED GRADES—Continued

STREETS	CROSSINGS	Estab- lished by Order No.	GRADE
Naples st. (Continued)	Easterly line of, at Avalon ave. W. line of, at Excelsior ave. E. line of, at Excelsior ave. Westerly line of, at Brazil ave. Easterly line of, at Brazil ave. Persia ave. Westerly line of, at Russia ave. Easterly line of, at Russia ave. 200 ft. southerly from Russia ave. France ave. 500 ft. southerly from France ave. Italy ave. Amazon st. intersection.	49x 2430 2430 3022 3022 49x 3024 3024 49x 49x 49x 49x 49x	321 275 279 262 264 247 243 245 263 257 242 230 222
Nashua st.	Fifteenth ave. South (a)	1340	—1
Natick st.	Northeasterly line of, at Arlington st. Southwesterly line of, at Arlington st. At the angle northwesterly from Arlington st.	42x 42x 42x	185 184 189.10
Nebraska ave. (b)....	Westerly line of, at Powhattan st., southerly line. Easterly line of, at Powhattan st., southerly line. On a line at right angles easterly from its westerly line, 265 ft. northerly from Cortland ave. Westerly line of, 40 ft. northerly from Cortland ave. Northwesterly corner of, at Cortland ave. Northeasterly corner of, at Cortland ave.	122x 122x 122x 122x 189x 189x	167.26 165.84 115 88 87.46 80.32
NEBRASKA ST.	SEE SAN BRUNO AVE.		
NEBRASKA ST.	SEE WATERVILLE ST.		
Nevada ave.	Westerly line of, at Esmeralda ave., southerly line. Easterly line of, at Esmeralda ave., southerly line. 20 ft. southerly from Esmeralda ave. Westerly line of, at Mayflower st., northerly line produced. Westerly line of, at Mayflower st., southerly line produced. Easterly line of, at Mayflower st. Westerly line of, at Powhattan st., northerly line. Powhattan st., N. W. corner. Easterly line of, at Powhattan st., northerly line. Powhattan st., N. E. corner. Westerly line of, at Powhattan st., southerly line. Powhattan st., S. W. corner. Easterly line of, at Powhattan st., southerly line. Powhattan st., S. E. corner. 300 ft. southerly from Powhattan st. Northwesterly corner of, at Cortland ave. Northeasterly corner of, at Cortland ave. Westerly line of, at Cortland ave. Easterly line of, at Cortland ave. Easterly line of, 297 ft. northerly from Jefferson ave. Westerly line of, 297 ft. northerly from Jefferson ave. Easterly line of, 197 ft. northerly from Jefferson ave. Westerly line of, 197 ft. northerly from Jefferson ave. Easterly line of, 97 ft. northerly from Jefferson ave. Westerly line of, 97 ft. northerly from Jefferson ave. Jefferson ave., N. line. Jefferson ave., S. line.	122x 122x 122x 122x 122x 122x 122x 122x 122x 2703 2703 2703 122x 2703 122x 189x 189x 2716 2716 1462 1462 1462 1462 1462 1462 2706 2706	314 311 311 288 286.75 286 188 188 185 185 181 181 178.80 178.80 131 118.35 114.80 117 115 161.24 162.24 173.72 174.72 172.63 173.63 165 162

(a) Below base.

(b) This is Nebraska st. of the Official Map.

x Second Series.

‡ Ordinance

AND COUNTY OF SAN FRANCISCO
ESTABLISHED GRADES—Continued

193

STREETS	CROSSINGS	Estab- lished by Order No.	GRADE	
Nevada ave (Continued)	Westerly line of, 200 ft. southerly from Jefferson ave.	72x	123	
	Easterly line of, 200 ft. southerly from Jefferson ave.	72x	121	
	Westerly line of, at Union ave.	72x	121	
	Easterly line of, at Union ave.	72x	119	
	Westerly line of, 187½ ft. southerly from Union ave.	72x	105	
	Easterly line of, 187½ ft. southerly from Union ave.	72x	103	
	Westerly line of, at Old Hickory st., northerly line.	72x	59	
	Easterly line of, at Old Hickory st., northerly line.	72x	57	
	Westerly line of, at Old Hickory st., southerly line.	72x	57	
	Easterly line of, at Old Hickory st., southerly line.	72x	55	
	Westerly line of, at a point at right angles westerly from its easterly line, at intersection with Crescent ave., northerly line.	72x	13	
	W. line of, at Crescent ave.	2415	11	
	NEVADA ST.	SEE TWENTY-THIRD ST.		
	NEW CHANNEL ST.	SEE DIVISION ST.		
Newman st.	S. E. corner Holly Park ave.	2885	259	
	N. E. corner Holly Park ave.	2885	262	
	Bennington st., westerly line.	2885	226	
	Bennington st., easterly line.	2885	224	
	Andover ave., southwesterly corner.	2885	172.68	
Andover ave., northwesterly corner.	2885	173		
New York st.	Army st.	1579	2	
	Marin st.	1579	0.50	
	Tulare st.	1579	Base	
	Islais st.	1579	Base	
	Amador st.	1579	0.25	
	Calaveras st.	1579	0.50	
	Mendocino st.	1579	0.75	
	Ptumas st.	1579	0.25	
	First ave. South.	1579	Base	
Ney st.	Mission st.	163x	125	
Niagara ave.	Mission st.	1129	203	
Nineteenth ave.	218 ft. northerly from Lake st.	3087	115.50	
	Lake st.	1552	117	
	300 ft. northerly from California st.	28x	126	
	California st.	2375	122	
	Clement st.	1864	147	
	Point Lobos ave.	1552	139	
	A st.	1552	162	
	B st.	1552	167	
	C st.	1552	187	
	Fulton st.	2069	234	
	H st.	409N	208.70	
	I st.	409N	211.20	
	300 ft. southerly from I st.	409N	226.20	
	J st.	409N	256.20	
	K st., northerly line of.	409N	286	
	K st., southerly line of.	613N	288	
	L st., northerly line of.	613N	317	
	L st., southerly line of.	613N	318.60	
	M st., northerly line of.	613N	330.80	
	M st., southerly line of.	613N	332.50	

ESTABLISHED GRADES OF THE CITY
ESTABLISHED GRADES—Continued

STREETS	CROSSINGS	Estab- lished by Order No.	GRADE
Nineteenth ave (Continued)	N st., northerly line of	613N	348
	N st., southerly line of	613N	350
	O st., northerly line of	613N	378
	O st., southerly line of	613N	381
	P st., northerly line of	676N	409.50
	P st., southerly line of	676N	412.50
	Q st., northerly line of	676N	429.50
	Q st., southerly line of	676N	432
	135 ft. southerly from Q st.	676N	434
	270 ft. southerly from Q st.	676N	429.50
	R st., northerly line of	676N	410.50
	R st., southerly line of	676N	406
	S st., northerly line of	676N	371
	S st., southerly line of	676N	366.50
	T st., northerly line of	676N	331.50
	T st., southerly line of	676N	327
	400 ft. southerly from T st.	676N	304
	500 ft. southerly from T st.	676N	299
	U st., northerly line of	676N	296.50
	U st., southerly line of	676N	295.50
	V st., northerly line of	676N	287
	V st., southerly line of	676N	286
	130 ft. southerly from V st.	676N	284.50
	230 ft. southerly from V st.	676N	282
	330 ft. southerly from V st.	676N	277
	W st., northerly line of	676N	261.50
	W st., southerly line of	676N	257
X st.	676N	223	
Nineteenth ave. South	F st. South	*	4
	G st. South	*	6
	H st. South	*	9
	I st. South	*	20
	I st. South	*	30
	K st. South	*	47
	L st. South	*	61
	Railroad ave., N. E. corner	2149	69.15
	Railroad ave., S. E. corner	2149	68.37
	Railroad ave., N. W. corner (A)	2149	69.15
	Railroad ave., S. W. corner (A)	2149	68.37
	M st. South (A)	1146	104
	N st. South	1146	166
	P st. South (A)	1146	222
	Q st. South (A)	1146	142
R st. South	1146	123	
S st. South	1146	80	
Fox st. 	1146	10	
Nineteenth st	Delaware st.	972	3
	Maryland st (B)	972	4
	Louisiana st (B)	972	5
	Georgia st. (B)	972	6
	Michigan st. (B)	972	8
	Illinois st. (B)	972	10
	Kentucky st	972	20
	Tennessee st	972	40
	Minnesota st.	1497	32.50

(A) Street closed. See Resolutions Nos. 14,894 and 15,260 (Third Series).

(B) Nineteenth st. closed from W. line of Maryland st. to E. line of Illinois St. See Order 1759.

|| Street does not exist.

* Statutes 1869-70, page 782.

‡ Ordinance.

N New Series of 1906.

AND COUNTY OF SAN FRANCISCO
ESTABLISHED GRADES—Continued

195

STREETS	CROSSINGS	Estab- lished by Order No.	GRADE
Nineteenth st.	Indiana st.	‡414	30
(Continued)	81 ft. easterly from Iowa st.	‡496	31
	Iowa st.	‡460	112
	Pennsylvania ave.	1858	136
	Mississippi st.	972	154
	Texas st.	972	178
	Missouri st.	972	154
	N. side of, at Connecticut st.	2255	132
	S. side of, at Connecticut st.	2255	133
	Arkansas st.	2296	106
	Wisconsin st.	972	68
	Carolina st.	972	74
	De Haro st.	972	116
	Rhode Island st.	972	180
	Kansas st.	972	206
	Vermont st.	972	180
	Northerly line of, at San Bruno ave.	972	166
	Southerly line of, at San Bruno ave.	‡1562	169
	Utah st., E. line.	2596	104
	Utah st., W. line.	2596	100
	Potrero ave.	972	65
	Hampshire st.	‡2850	45
	York st.	‡2850	32
	Bryant st.	‡2850	26
	Florida st.	1494	18
	Alabama st., E. line.	1452	15.50
	Thence W. 55 ft. 9 in. to remainder of crossing.	1452	14.50
	Harrison st.	1068	12
	Treat ave.	2347	14
	Folsom st.	2080	16
	Shotwell st., E. line.	2281	23.25
	Shotwell st., W. line.	2281	24.50
	Howard st.	684	30
	Capp st.	822	36
	Mission st.	684	30
	Valencia st.	684	40
	280 ft. westerly from Valencia st.	666N	40.60
	Guerrero st.	684	40
	Dolores st.	684	50
	Church st.	1029	120
	305 ft. W. from Church st.	1145	157.23
	Sanchez st.	684	170
	Northerly line of, at Noe st.	684	160
	At a point on the easterly line of Noe st. 15 ft. southerly from the north- erly line of Nineteenth st.	‡1085	160
	At a point on the westerly line of Noe st. 15 ft. southerly from the north- erly line of Nineteenth st.	‡1085	160
	Southerly line of, at Noe st.	‡1085	162
	Hartford st.	‡1085	145
	Castro st.	684	130
	Collingwood st.	2043	142
	Diamond st.	972	155
	Eureka st.	972	183
	Douglass st.	972	212
	(If produced westerly), Caselli ave., N. E. corner.	2344	320
	(If produced westerly), Caselli ave., S. E. corner.	2344	330
	(If produced westerly), Caselli ave., N. W. corner.	2344	328
	(If produced westerly), Caselli ave., S. W. corner.	2344	338
	Intersection of center line of (extended westerly), with the E. line of Falcon ave.	2317	352

† Resolution.

‡ Ordinance.

N New Series of 1906.

ESTABLISHED GRADES OF THE CITY

ESTABLISHED GRADES—Continued

STREETS	CROSSINGS	Estab- lished by Order No.	GRADE
Nineteenth st. (Continued)	Intersection of center line of (extended westerly), with W. line of Falcon ave.	2317	359
	Intersection of center line of (extended westerly), with southeasterly line of Corbett ave.	2317	406
Ninth ave.	Lake st.	2340	160
	California st.	2039	161
	Clement st.	1552	176
	Point Lobos ave.	1552	165
	Midway between Point Lobos ave. and A st.	2856	165.50
	A st.	2856	177
	B st.	1552	212
	C st.	2196	220
	Fulton st.	2196	224
	H st.	462N	244.40
	I st.	462N	254.40
	J st.	462N	278.40
	K st.	462N	322.40
	Midway between K and L sts.	606N	334.50
	L st.	606N	364.50
	M st., northerly line.	606N	425.50
	M st., southerly line.	606N	428.50
	N. st., northerly line.	606N	473.50
	N st., southerly line.	606N	476.50
	O st., northerly line.	606N	514.50
	O st., southerly line.	606N	517.50
	P st., northerly line.	676N	578.50
	P. st, southerly line.	676N	581.50
	300 ft. southerly from P st.	676N	605.50
Ninth ave. South.	Water Front st., W. line.	*	1
	Ship st.	*	7
	A st. South.	*	24
	B st. South.	*	24
	C st. South.	*	24
	D st. South.	*	24
	E st. South.	*	24
	F st. South.	*	24
	G st. South.	*	34
	H st. South.	*	43
	I st. South.	*	80
	J st. South, N. half.	*	100
	J st. South, S. half.	*	140
	K st. South.	*	85
	L. st. South, N. half.	*	83
	L. st. South, S. half.	*	107
	Northerly corner M st. South.	2955	60.50
	Easterly corner M st. South.	2955	60.50
	Westerly corner M. St. South.	2955	63.50
	Southerly corner M st. South.	2955	63.50
	N st. South, to conform to Railroad ave.	1146
	Railroad ave., N. W. corner.	2149	7.44
	Railroad ave., N. E. corner.	2149	7.44
	Railroad ave., S. W. corner.	2149	8.80
	Railroad ave., S. E. corner.	2149	8.80
	P st. South.	1146	6
	Q st. South.	‡1343	2.50
	300 ft. westerly from Q st. South.	‡1343	4
	R st. South.	1146	2.50

‡ Ordinance

AND COUNTY OF SAN FRANCISCO
ESTABLISHED GRADES—Continued

197

STREETS	CROSSINGS	Estab- lished by Order No.	GRADE
Ninth ave. South (Continued)	S st. South.....	1146	1.50
	T st. South.....	1146	0.50
	Schneider st.¶.....	1146	Base
Ninth st.....	Market st.....	‡608	48
	Mission st.....	‡608	42
	Howard st.....	‡608	35
	Folsom st.....	‡608	25
	Harrison st.....	‡608	15
	Bryant st.....	‡608	5
	Brannan st.....	‡608	6
	Noe st.....	Duboce ave.....	1421
Fourteenth st.....		1421	148
Henry st.....		1421	141
Fifteenth st.....		1421	137
E. line of, with Market st., N. W. line.....		1924	126
Sixteenth st., N. W. corner.....		1924	126.80
Sixteenth st.....		684	126
W. line, with Market st., center line.....		1924	127.58
E. line, with Market st., S. E. line.....		1924	126.80
W. line, with Market st., S. E. line.....		1924	128.50
Seventeenth st.....		684	114
E. line of, 243 ft. S. of Seventeenth st.....		2771	100
E. line of, 243 ft. N. of Eighteenth st.....		2771	97.15
E. line of, 228 ft. N. of Eighteenth st.....		2771	97.15
Eighteenth st.....		684	84
Nineteenth st., northerly line of.....		684	160
Westerly line of, 15 ft. southerly from northerly line of Nineteenth st.....		‡1085	160
Easterly line of, 15 ft. southerly from northerly line of Nineteenth st.....		‡1085	160
Nineteenth st., southerly line of.....		‡1085	162
Easterly line of, at Cumberland st., northerly line.....		‡1085	198.83
Easterly line of, at Cumberland st., southerly line.....		‡1085	209.17
N. W. corner Twentieth st.....		2572	244
N. E. corner Twentieth st.....		2572	246
S. W. corner Twentieth st.....		2572	246
S. E. corner Twentieth st.....		2572	250
N. W. corner Liberty st.....		2572	287.50
N. E. corner Liberty st.....		2572	293.50
S. W. corner Liberty st.....		2572	292.50
S. E. corner Liberty st.....		2572	297.50
Twenty-first st.....		684	340
N. W. corner Twenty-first st.....		2572	334
N. E. corner Twenty-first st.....		2572	338
Twenty-second st.....		972	290
Alvarado st.....		972	250
Twenty-third st., N. line.....		1940	216
Twenty-third st., S. line.....		1940	213
Elizabeth st., N. line.....		1940	189
Elizabeth st., S. line.....		1940	186
Twenty-fourth st.....		972	170
Jersey st.....		972	158
Twenty-fifth st.....	972	186	
Midway between Twenty-fifth and Clipper sts.....	2043	187	
Clipper st.....	972	186	
Twenty-sixth st.....	972	200	
Army st.....	972	250	
Twenty-seventh st.....	972	260	
W. line of, at Duncan st.....	2265	286	

‡ Ordinance.

¶ Street does not exist.

ESTABLISHED GRADES OF THE CITY
ESTABLISHED GRADES—Continued

STREETS	CROSSINGS	Estab- lished by Order No.	GRADE
Noe st. (Continued)	Duncan st.	2010	282
	Twenty-eighth st.	2010	260
	W. line of, at Twenty-eighth st.	2147	264
	Midway between Twenty-eighth and Valley sts.	2049	254
	Valley st., N. line.	2049	238
	Valley st. (S. line)	2003	235
	Twenty-ninth st.	1551	190
	Day st.	1551	183
	Thirtieth st.	1551	205
	Laidley st., N. W. corner.	2620	283.70
E. line of, at Laidley st., N. E. line.	2437	288	
Norman st.	Orleans st. intersection.	†1648	10
	200 ft. westerly from Mazzini st.	†1648	10
	Mazzini st.	†1648	9
North ave.	On a line at right angles westerly from its easterly line, at intersection with Powhattan st., northerly line.	13x	326.50
	On a line at right angles westerly from its easterly line, at intersection with Wool st., westerly line.	13x	321.10
	Easterly line, at a point 18 ft. northerly from northeasterly corner of Eugenia ave.	13x	249.62
	Northwesterly corner Eugenia ave.	2682	249
	Westerly line, at Eugenia ave., southerly line.	39x	247
	Easterly line, at Eugenia ave., southerly line.	39x	248.50
	Easterly curb line, at right angles westerly from its easterly line, at intersection with Eugenia ave., southerly line.	39x	248
	231 ft. N. of Cortland ave.	39x	228.22
	E. line of, at Cortland ave.	2323	223
	Ellert st., northeasterly corner.	2885	251
	Westerly line of, at a point at right angles westerly from the northeasterly corner of Ellert st.	2885	251
	Ellert st., southeasterly corner.	2885	254
	Westerly line of, at a point at right angles westerly from the southeasterly corner of Ellert st.	2885	254
	Holly Park ave., northerly line.	2885	266
	North Point st.	Kearny st.	†608
Dupont st.		†608	Base
Stockton st.		†608	2
Powell st.		†608	2
Mason st.		†608	2
Taylor st.		†608	2
Jones st.		†608	5
N. line, Montgomery ave., northeasterly line.		**	13.53
S. line, Montgomery ave., northeasterly line.		**	13.53
Southerly curb line of, at a point cut by a straight line connecting the southwesterly and northeasterly corners at the intersection of Montgomery ave. and North Point st.		240N	15.50
Southerly line of, at Montgomery ave., southwesterly line.		240N	16
Southerly curb line of, at Montgomery ave., southwesterly line.		240N	16.80
Southerly curb line of, at Leavenworth st., easterly line.		240N	21
Southerly line of, at Leavenworth st., easterly line.		240N	22.30
Southerly curb line of, at Leavenworth st., easterly curb line.		240N	23
Southerly line of, at Leavenworth st., westerly line.		240N	25
Southerly curb line of, at Leavenworth st., westerly line.		240N	25
Northerly line of, at Leavenworth st., westerly curb line.		240N	22
Northerly line of, at Leavenworth st., westerly line.	240N	23.30	
Northerly curb line of, at Leavenworth st., westerly line.	240N	24	

** Statutes 1875-76, page 753.

x Second Series

N New Series of 1906

† Ordinance

AND COUNTY OF SAN FRANCISCO
ESTABLISHED GRADES—Continued

199

STREETS	CROSSINGS	Estab- lished by Order No.	GRADE
North Point st. (Continued)	50 ft. westerly from Leavenworth st.	240N	28.88
	Hyde st.	160S	57
	Larkin st.	160S	58
	Polk st.	154S	50
	Van Ness ave.	461N	55
	Franklin st. ¶.	684	70
	Gough st. ¶.	684	58
	Octavia st. ¶.	684	28
	Laguna st.	684	17
	Buchanan st.	684	12
	Webster st.	2644	9
	Fillmore st.	2644	8
	Steiner st.	2644	5
	Pierce st.	2644	4
	Scott st.	2644	5
	Devisadero st.	2644	4
	Broderick st.	2644	5
	Baker st.	2644	4
	Lyon st.	2644	5
	North Stanyan st.	Westerly line of, at Fulton st., northerly line.	‡1485
Easterly line of, at Fulton st., northerly line.		‡1485	309.19
Westerly line of, at McAllister st., southerly line.		‡1485	295.20
Easterly line of, at McAllister st., southerly line.		‡1485	296.20
NORTON (C).....	Islais st.	1146	2
Norton st.	Mission st.	1129	168
	Southwesterly line of, at Alemany ave., southeasterly line.	‡1777	148
	Northeasterly line of, at Alemany ave., southeasterly line.	‡1777	147.50
NORWICH ST.	SEE STONEMAN ST.		
Norwich st.	Northerly curb line, 30 ft. westerly from Alabama st.	3094	89.30
	Harrison st., northeasterly corner.	3094	88.94
	Harrison st., southeasterly corner.	3094	94.26
	Harrison st., northwesterly corner.	3094	91.85
	Harrison st., southwestwesterly corner.	3094	97.27
	Northerly line of, 110 ft. westerly from Harrison st.	163x	101
	Southerly line of, 110 ft. westerly from Harrison st.	3094	104
Nye st. (C).....	Islais st.	1146	6
O st.	Eighth ave.	606N	505.50
	Northerly line of, at Ninth ave.	606N	514.50
	Southerly line of, at Ninth ave.	606N	517.50
	Tenth ave.	606N	547.50
	Northerly line of, at Eleventh ave., easterly line.	606N	600.50
	Northerly line of, at Eleventh ave., westerly line.	606N	602.50
	Southerly line of, at Eleventh ave.	606N	603.50
	Twelfth ave., easterly line.	606N	669.50
	Twelfth ave., westerly line.	606N	672.50
	Thirteenth ave.	613N	703
	Fourteenth ave., easterly line.	613N	599
	Fourteenth ave., westerly line.	613N	596
	Fifteenth ave.	613N	503
	Sixteenth ave., easterly line.	613N	456
	Sixteenth ave., westerly line.	613N	454

(C) Street does not exist at Islais st.
x Second Series.

¶ Inside Military Reservation.

‡ Ordinance.
N New Series of 1906

ESTABLISHED GRADES OF THE CITY
ESTABLISHED GRADES—Continued

STREETS	CROSSINGS	Estab- lished by Order No.	GRADE
O st..... (Continued)	Seventeenth ave., easterly line.....	613N	422
	Seventeenth ave., westerly line.....	612N	420
	Eighteenth ave., easterly line.....	613N	394
	Eighteenth ave., westerly line.....	613N	392
	Northerly line of, at Nineteenth ave.....	613N	378
	Southerly line of, at Nineteenth ave.....	676N	381
	Northerly line of, at Twentieth ave.....	111N	376
	Southerly line of, at Twentieth ave.....	111N	378
	Forty-sixth ave.....	‡1480	23
	Forty-seventh ave.....	‡1480	15
	Forty-eighth ave.....	‡1480	14
Great Highway.....	‡1480	13.25	
Oak st.....	Van Ness ave.....	684	44
	Franklin st.....	684	47
	Gough st.....	684	50
	Octavia st.....	684	54
	Laguna st.....	684	85
	Buchanan st.....	684	130
	Webster st.....	684	175
	Fillmore st.....	684	200
	Steiner st.....	684	210
	Pierce st.....	684	180
	Scott st.....	684	165
	Devisadero st.....	1053	172
	Broderick st.....	1053	194
	Baker st.....	1053	202
	Lyon st.....	1053	208
	Central ave.....	1053	215
	Masonic ave.....	1053	222
	Ashbury st.....	1053	228
	Clayton st.....	1053	233
	Cole st.....	1053	238
	Shrader st.....	1053	242
Stanyan st.....	1209	245	
Oakwood st.....	Westerly line of, at Eighteenth st., southerly line.....	‡1697	38.04
	Easterly line of, at Eighteenth st., southerly line.....	‡1697	37.59
	70 ft. southerly from Eighteenth st.....	‡1697	38.75
	420 ft. southerly from Eighteenth st.....	‡1697	43.50
Ocean ave.....	Mission st.....	1129	166
	On a line at right angles to the southerly line of, at its intersection with the northwesterly line of Mission st.....	‡1648	166
	Watson place intersection.....	‡1648	140.50
	On a line at right angles to the southerly line of, 390 ft. easterly from the southeasterly line of Cayuga ave.....	‡1648	135
	On a line at right angles to the southerly line of, 310 ft. easterly from the southeasterly line of Cayuga ave.....	‡1648	135
	Southeasterly line of, at Onondaga ave., northerly line.....	2963	159
	Northwesterly line of, at intersection of Onondaga ave., northerly line, produced.....	2963	162.38
	Southeasterly line of, at intersection Onondaga ave., southerly line.....	2963	161.62
	Delaware ave., northeasterly corner.....	2963	168.90
	Delaware ave., southeasterly corner.....	2963	171.10
	Delaware ave., northwesterly corner.....	2963	170
	Delaware ave., southwesterly corner.....	2963	172
	San Jose ave., crossing to conform to grade of San Jose ave.....	2963
422.53 ft. westerly, along center line, from San Jose ave., westerly line..	2963	198	

AND COUNTY OF SAN FRANCISCO
ESTABLISHED GRADES—Continued

201

STREETS	CROSSINGS	Estab- lished by Order No.	GRADE
Ocean ave. (Continued)	622.53 ft. westerly, along center line, from San Jose ave., westerly line...	2973	210.50
	Tara st., southeasterly corner	2963	219
	Northerly line of, at right angles northerly from Tara st., southeasterly corner.....	2963	219
	Tara st., southwesterly corner.....	2963	221
	Northerly line of, at right angles northerly from Tara st., southwesterly corner.....	2963	221
	197.11 ft. westerly from Tara st., southwesterly corner.....	2963	228.50
	Howth st., southeasterly corner.....	2963	252
	Northerly line of, at right angles northerly from Howth st., southeasterly corner.....	2963	252
	Howth st., southwesterly corner.....	2963	254
	Northerly line of, at right angles from Howth st., southwesterly corner...	2963	254
	199.04 ft. westerly from Howth st., southwesterly corner.....	2963	268
	499.04 ft. westerly from Howth st., southwesterly corner.....	2973	284
	699.04 ft. westerly from Howth st., southwesterly corner.....	2963	291.50
	Harold ave.....	2963	289
	Lee ave., easterly line.....	2963	287
	Lee ave., westerly line.....	2963	286.17
	Brighton ave., easterly line.....	2963	282.83
	Brighton ave., northwesterly corner.....	2963	281.65
	Brighton ave., southwesterly corner.....	2963	282.35
	Plymouth ave., northeasterly corner.....	2963	274.20
	Plymouth ave., southeasterly corner.....	2963	274.90
	Plymouth ave., northwesterly corner.....	2963	273.37
	Plymouth ave., southwesterly corner.....	2963	274.07
	Golden State ave., northeasterly corner.....	2963	265.90
	Golden State ave., southeasterly corner.....	2963	266.60
	Golden State ave., northwesterly corner.....	2963	265.24
	Golden State ave., southwesterly corner.....	2963	265.76
	Miramar ave., northeasterly corner.....	2963	259.48
	Miramar ave., southeasterly corner.....	2963	260.08
	Miramar ave., northwesterly corner.....	2963	258.85
	Miramar ave., southwesterly corner.....	2963	259.45
	Capitol ave., northeasterly corner.....	2963	252.61
	Capitol ave., southeasterly corner.....	2963	253.21
	Capitol ave., northwesterly corner.....	2963	251.98
	Capitol ave., southwesterly corner.....	2963	252.58
	Faxton ave., northeasterly corner.....	2963	245.72
	Faxton ave., southeasterly corner.....	2963	246.32
	Faxton ave., northwesterly corner.....	2963	245.09
	Faxton ave., southwesterly corner.....	2963	245.69
	Northerly line of, at right angles northerly from Jules ave., southeasterly corner.....	2963	239.50
	Jules ave., southeasterly corner.....	2963	239.50
	Northerly line of, at right angles northerly from Jules ave., southwesterly corner.....	2963	239.25
	Jules ave., southwesterly corner.....	2963	239.25
	209.98 ft. westerly from Jules ave., southwesterly corner.....	2963	238
	Northerly line of, at right angles northerly from Arlington ave., southwesterly corner.....	2963	238
	Arlington ave., southwesterly corner.....	2963	238
	898.21 ft. westerly, along center line from last point.....	2963	245
	60.83 ft. westerly, along center line from last point.....	2963	247
	284.28 ft. westerly, along center line from last point.....	2963	260
	61.60 ft. westerly, along center line from last point.....	2963	262
	At angle, 124 ft. westerly, along center line from last point.....	2963	265.50
	At angle, 293.56 ft. westerly, along center line from last point.....	2963	279
	At angle, 298.72 ft. westerly, along center line from last point.....	2963	282
	At angle, 152.91 ft. westerly along center line from last point.....	2963	277.50

AND COUNTY OF SAN FRANCISCO
ESTABLISHED GRADES—Continued

203

STREETS	CROSSINGS	Estab- lished by Order No.	GRADE
O'Farrell st.	N. and S. lines of, at Grant ave., W. line—Gutter line.....	1307	31.50
(Continued)	Stockton st.	1608	40
	Powell st.	1608	44
	Mason st.	1608	60
	Taylor st.	1608	65
	Jones st.	1608	80
	Leavenworth st.	1608	100
	Hyde st.	1608	95
	Larkin st.	868	100
	Polk st.	868	110
	Van Ness ave.	684	130
	Franklin st.	684	170
	Gough st.	684	196
	Midway between Gough and Octavia sts.	1193	205
	Octavia st.	684	200
	Laguna st.	684	154
	Buchanan st.	684	125
	Webster st.	1247	117
	Fillmore st.	684	114
	Steiner st.	684	122
	Pierce st.	906	129
	Scott st.	1323	132
	Devisadero st.	684	150
	Broderick st.	972	180
	St. Joseph s ave., easterly line.....	482N	195
Ohio st.	Water Front st.	1579	Base
	Army st.	1579	1
	Marin st.	1579	Base
	Tulare st.	1579	Base
	Islais st.	1579	Base
	Amador st.	1579	0.25
	Calaveras st.	1579	0.50
	Mendocino st.	1579	0.75
	Plumas st.	1579	0.50
	Fresno st.	1579	0.25
	First ave. South.....	1579	Base
Old Hickory st.	Northerly line of, at Bronte st., easterly line.....	72x	11
	Northerly line of, at Bronte st., westerly line.....	72x	11
	Southerly line of, at Bronte st., westerly line.....	72x	11
	N. line of, at Putnam st.	2416	37
	S. line of, at Putnam st.	2416	32
	Northerly line of, at Nevada ave., easterly line.....	72x	57
	Southerly line of, at Nevada ave., easterly line.....	72x	55
	Northerly line of, at Nevada ave., westerly line.....	72x	59
	Southerly line of, at Nevada ave., westerly line.....	72x	57
	Northerly line of, at Prentiss st., easterly line.....	72x	95
	Southerly line of, at Prentiss st., easterly line.....	72x	93
	Northerly line of, at Prentiss st., westerly line.....	72x	97
	Southerly line of, at Prentiss st., westerly line.....	72x	95
	Northerly line of, 90 ft. easterly from Banks st.	72x	104.86
	Southerly line of, 90 ft. easterly from Banks st.	72x	102.86
	Northerly line of, 70 ft. easterly from Banks st.	72x	107.07
	Southerly line of, 70 ft. easterly from Banks st.	72x	105.07
	Northerly line of, 50 ft. easterly from Banks st.	72x	107.43
	Southerly line of, 50 ft. easterly from Banks st.	72x	105.43
	Northerly line of, at Banks st., easterly line.....	55x	106

‡ Ordinance.

N New Series of 1906.

x Second Series.

ESTABLISHED GRADES OF THE CITY
ESTABLISHED GRADES—Continued

STREETS	CROSSINGS	Estab- lished by Order No.	GRADE
Old Hickory st. (Continued)	Southerly line of, at Banks st., easterly line.....	55x	104
	Northerly line of, at Banks st., westerly line.....	55x	104.60
	Southerly line of, at Banks st., westerly line.....	55x	102.60
	Northerly line of, at Folsom st., easterly line.....	55x	99
	Southerly line of, at Folsom st., easterly line.....	55x	97
	Northerly line of, at Folsom st., westerly line.....	55x	97
	Southerly line of, at Folsom st., westerly line.....	55x	95
	Gates st.	55x	84
	Ellsworth st., easterly line.....	55x	97
	Ellsworth st., westerly line.....	55x	99
	Anderson st., easterly line.....	55x	122
	Anderson st., westerly line.....	55x	124
	Moultrie st., easterly line.....	55x	145
	Moultrie st., westerly line.....	55x	147
	Northerly line of, at Andover ave., easterly line.....	32x	164.96
	Southerly line of, at Andover ave., easterly line.....	32x	162.20
	Olive court.....	Easterly line of, at Union st., southerly line.....	‡570
Westerly line of, at Union st., southerly line.....		‡570	64.36
150 ft. southerly from Union st.....		‡570	71
Oliver st.	Mission st.	1129	303
	Brunswick st.....	54x	328
	Southwesterly line, 95.80 ft. southeasterly from Brunswick st.....	54x	334.97
	Northeasterly line, 121.06 ft. southeasterly from Brunswick st.....	54x	336.8
Olmstead st.....	Bowdoin st.....	1709	270
Olympus st.....	Easterly line of, at Seventeenth st.....	2948	450
Onondaga ave.....	At Mission st., westerly line, to conform to grade of Mission.....	2963
	350 ft. easterly from Cayuga ave.....	671N	151
	310 ft. easterly from Cayuga ave.....	671N	151
	Cayuga ave., easterly line.....	2963	143
	Cayuga ave., westerly line.....	2963	144
	Otsego ave.....	2963	152
	Northerly line of, an intersection of Ocean ave., southeasterly line.....	2963	159
	Northerly line of, produced, at intersection of Ocean ave., northwesterly line.....	2963	162.38
Southerly line of, at intersection of Ocean ave., southeasterly line.....	2963	161.62	
Oregon st.....	137 ft. 6 in. E. from Battery st.....	2046	3.33 1-2
Orizaba ave.....	Palmetto ave., N. line.....	2631	258
	At Palmetto ave., N. line, 575 ft. southerly from Stanley st.....	155x	256.20
	Easterly line of, 525 ft. southerly from Stanley st.....	‡1723	252.80
	Westerly line of, 500 ft. southerly from Stanley st.....	‡1723	251.50
	Easterly line of, 460 ft. southerly from Stanley st.....	‡1723	252.80
	Westerly line of, 435 ft. southerly from Stanley st.....	‡1723	251.50
	Sagamore st.....	2631	252
	Sadowa st.....	2631	253
	Stanley st., S. line.....	155x	253.50
	Stanley st., N. line.....	155x	256.50
	E. line of, at Broad st., S. line.....	2439	267
	W. line of, at Broad st., S. line.....	155x	265
	E. line of, at Broad st., N. line.....	2439	270
	W. line of, at Broad st., N. line.....	155x	268
	Farrallones st., S. line.....	2606	288
Farrallones st., N. line.....	2606	290	

AND COUNTY OF SAN FRANCISCO

205

ESTABLISHED GRADES—Continued

STREETS	CROSSINGS	Estab- lished by Order No.	GRADE
Orizaba ave..... (Continued)	Randolph st., S. line.....	155x	293.80
	Randolph st., N. line.....	155x	296.80
	Lobos st., S. line.....	2606	307
	Lobos st., N. line.....	2606	310
	Minerva st., S. line.....	2606	352
	Minerva st., N. line.....	2606	357
	Sargent st., S. line.....	155x	377
	Sargent st., N. line.....	155x	381
	Montana st., S. line.....	155x	410
	Montana st., N. line.....	155x	415
	Thrift st., S. line.....	155x	476
	Thrift st., N. line.....	155x	481
	Shields st., S. line.....	155x	500
	Shields st., N. line.....	155x	504
	Lake View ave., S. line.....	155x	504
	Lake View ave., N. line.....	155x	499
	Garfield st., S. line.....	155x	370
	Garfield st., N. line.....	155x	366.50
	Grafton ave., S. line.....	155x	358
	Grafton ave., N. line.....	155x	353.50
	At a line 300 ft. N. of Garfield st.....	155x	319.50
At a line 550 ft. N. of Garfield st.....	155x	288	
Orleans st.....	Bourbon st. intersection.....	‡1648	10
	Norman st. intersection.....	‡1648	10
	Napoleon st. intersection.....	‡1648	8
	Luck st intersection.....	‡1648	8
OSAGE ST.....	SEE I ST, SOUTH.		
Osborne st 	Sixteenth st.....	1191	317
	States st.....	1191	259
Otsego ave.....	Onondaga ave.....	2963	152
Ottawa ave.....	Mission st.....	1129	236
	Northeasterly line of, at Huron ave., northwesterly line.....	‡1648	205
	Southwesterly line of, at Huron ave., northwesterly line.....	‡1648	206.20
	Northeasterly line of, 100 ft. northwesterly from Huron ave.....	‡1648	205
	Southwesterly line of, 100 ft. northwesterly from Huron ave.....	‡1648	206.20
P st.....	Northerly line of, at Ninth ave.....	676N	578.50
	Southerly line of, at Ninth ave.....	676N	581.50
	Northerly line of, at Tenth ave.....	676N	622.50
	Southerly line of, at Tenth ave.....	676N	625.50
	Northerly line of, at Eleventh ave.....	676N	678.50
	Southerly line of, at Eleventh ave.....	676N	681.50
	Northerly line of, at Twelfth ave.....	676N	707.50
	Southerly line of, at Twelfth ave.....	676N	710.50
	Thirteenth ave.....	676N	700
	Fourteenth ave., easterly line.....	676N	643
	Fourteenth ave., westerly line.....	676N	640
	Fifteenth ave.....	676N	547
	Northerly line of, at Nineteenth ave.....	676N	409.50
	Southerly line of, at Nineteenth ave.....	676N	412.50
	Twentieth ave.....	111N	415
	Forty-sixth ave.....	‡1480	20
	Forty-seventh ave.....	‡1480	15
Forty-eighth ave.....	‡1480	13.50	
Great Highway.....	‡1480	12.90	

|| Street closed. See Order No. 121 (Second Series).

‡ Ordinance

N New Series of 19.6

x Second Series.

ESTABLISHED GRADES OF THE CITY

ESTABLISHED GRADES—Continued

STREETS	CROSSINGS	Estab- lished by Order No.	GRADE	
P st. South	First ave. South (c).....	1146	Base	
	Second ave. South (c).....	1146	Base	
	Third ave. South.....	1146	Base	
	Fourth ave. South.....	1146	Base	
	Fifth ave. South.....	1146	1	
	Sixth ave. South.....	1146	2	
	Seventh ave. South.....	1146	3	
	Eighth ave. South.....	1146	4	
	Ninth ave. South.....	1146	6	
	Tenth ave. South.....	1146	8	
	Eleventh ave. South.....	1146	10	
	Twelfth ave. South.....	1146	13	
	Thirteenth ave. South.....	1146	20	
	Fourteenth ave. South.....	1146	33	
	Fifteenth ave. South.....	1338	50	
	Sixteenth ave. South, northerly corner.....	2739	74	
	Sixteenth ave. South, easterly corner.....	2739	74	
	Sixteenth ave. South, southerly corner.....	2739	77	
	Sixteenth ave. South, westerly corner.....	2739	77	
	Seventeenth ave. South.....	1146	144	
PACIFIC ST.....	Eighteenth ave. South.....	1146	192	
	Nineteenth ave. South (d).....	1146	222	
	Twentieth ave. South (d).....	1146	237	
	SEE PACIFIC AVE. (From W. line Larkin st., westerly).			
	Pacific ave.....	Polk st.....	684	160
		Van Ness ave.....	684	166
		Franklin st.....	684	185
		Gough st.....	684	200
		Octavia st.....	684	220
		Laguna st.....	684	240
		Buchanan st.....	684	250
		Webster st.....	684	256
		Fillmore st.....	684	242
		Steiner st.....	684	222
		Pierce st.....	1966	226
		Scott st.....	684	266
		Devisadero st.....	684	320
		Broderick st.....	955	330
		Baker st.....	955	340
		Lyon st.....	955	370
Presidio ave.....		998	300	
Walnut st., easterly line produced.....		2553	228	
Southerly line of, 15 ft. westerly from easterly line of Walnut st.....		720N	226.80	
Southerly line of, 15 ft. easterly from westerly line of Walnut st.....		720N	223.70	
Walnut st. westerly line produced.....		720N	223.30	
Northerly line of, at Laurel st., easterly line produced.....		259N	189.50	
At a point on the easterly line of Laurel st. produced 6 ft. northerly from southerly line of Pacific ave.....		259N	189.83	
Southerly line of, at Laurel st., easterly line.....		259N	189	
Northerly line of, at a point 15 ft. westerly from easterly line of Laurel st.....		259N	188.50	
Southerly line of, at a point 15 ft. westerly from easterly line of Laurel st.....		259N	189	
Southerly line of, at Laurel st., westerly line.....		1560	189	
Northerly line of, at Laurel st., westerly line produced.....	1560	188.20		
177 ft. westerly from Laurel st.....	492	178		
Pacific st.....	Drumm st.....	1608	Base	
	Davis st.....	1608	Base	

(c) P st. South closed from First to Second aves. See Order 95 (Second Series).

N New Series of 1906.

(d) P st. South closed at this point. See Resolutions 14,894 and 15,026 (Fourth Series).

† Ordinance.

ESTABLISHED GRADES—Continued

STREETS	CROSSINGS	Estab- lished by Order No	GRADE
Pacific st. (Continued)	Front st.	655	3
	Battery st.	‡608	4
	Sansome st.	‡608	12
	Montgomery st.	‡608	30
	Kearny st.	‡608	30
	Montgomery ave., center line.	§	32.23
	N. line, Montgomery ave., W. line	§	35.41
	S. line, Montgomery ave., W. line	§	33.60
	Dupont st.	‡608	48
	Stockton st.	‡608	82
	Powell st.	‡608	115
	Mason st.	‡608	165
	Taylor st.	‡608	215
	Jones st.	‡608	257
	Leavenworth st.	‡608	245
	Hyde st.	‡608	215
	Larkin st.	‡608	182
Page st.	Northerly curb line of, at northwesterly curb line of Market st.	‡508	43
	Franklin st.	684	43
	Gough st.	684	47
	Octavia st.	684	60
	Laguna st.	684	108
	Buchanan st.	684	155
	Webster st.	684	185
	Fillmore st.	684	180
	Steiner st.	684	170
	Pierce st.	684	155
	Scott st.	684	160
	Devisadero st.	684	180
	Broderick st.	972	230
	Baker st.	972	240
	Lyon st.	972	250
	Central ave.	972	246
	Masonic ave.	1147	244
	Ashbury st.	997	242
	Clayton st.	997	244
Cole st.	1990	253	
Shrader st.	2095	254	
Stanyan st.	1209	252	
Pa'm ave.	Easterly line, at intersection California st., southerly line	2824	202.86
	Westerly line, at intersection California st., southerly line	2824	200.14
	550 ft. northerly from Euclid ave.	2824	199.61
	Euclid ave. intersection	2824	186.50
	425 ft. northerly from Point Lobos ave., northerly line	2824	190.50
	Point Lobos ave., northerly line, intersection	2824	201
Palmer st.	N. E. corner Harper st.	2436	242
	S. E. corner Harper st.	2436	244
	At a point on N. E. line of, 188 ft. N. W. from Sanchez st.	2384	233
	At a point on S. W. line of, opposite (at right angles to Palmer st.) to a point 188 ft. N. W. of Sanchez st.	2384	235
	N. W. corner Sanchez st.	2384	232
	At a point on S. W. line of, opposite (at right angles to Palmer st.) to N. W. corner Sanchez st.	2384	234
	N. E. corner Sanchez st.	2384	234
	At a point on S. W. line, opposite (at right angles to Palmer st.) to N. E. corner Sanchez st.	2384	236

‡ Ordinance.

§ Board of Public Works

ESTABLISHED GRADES OF THE CITY

ESTABLISHED GRADES—Continued

STREETS	CROSSINGS	Estab- lished by Order No.	GRADE
Palmer st. (Continued)	At a point on N. E. line of, midway between Randall and Sanchez sts..	2384	234.50
	At a point on S. W. line, opposite (at right angles to Palmer st.) to point midway between Randall and Sanchez sts.	2384	236.50
	Intersection N. E. line of, with Randall st., N. line	2384	231
	At a point on S. W. line of, opposite (at right angles to Palmer st.) to intersection of N. E. line of, with Randall st., N. line	2384	233
	Intersection E. line of, with Randall st., S. line	2384	230
	At angular point in S. W. line of, opposite S. E. corner Randall st.	2384	233
	Easterly line of, 134 ft. northerly from Fairmount st.	†1563	245.50
	Westerly line of, at a point at right angles westerly from the easterly line of, at the last described point.	†1563	247.50
	N. E. and S. E. corners Fairmount st.	2524	256.50
	N. W. and S. W. corners Fairmount st.	2524	260.50
	E. line of, 286 ft. 9 in. S. of Fairmount st.	2524	264
	W. line of, 286 ft. 9 in. S. of Fairmount st.	2524	268
	E. line of, at Chenery st., N. W. line	2524	255
	At a point on W. line of, opposite (at right angles to Palmer st.) to intersection of E. line, with Chenery st., N. W. line	2524	259.50
Palmetto ave.	N. line of, at Capitol ave.	2631	294
	N. line of, at Orizaba ave.	2631	258
	N. line of, at Orizaba ave., 575 ft. southerly from Stanley st.	155x	256.20
	N. line of, at Bright st.	155x	259.50
	N. line of, at Head st.	155x	262
	N. line of, at Victoria st.	155x	263.25
	N. line of, at Ramsell st.	155x	253
PARAGUAY ST.	SEE FOURTEENTH AVE. SOUTH.		
Paris st.	(If produced) at Silver ave.	2586	165
	Westerly line of, 450 ft. northerly from Excelsior ave.	49x	200
	Easterly line of, 450 ft. northerly from Excelsior ave.	49x	202.50
	W. line of, at Excelsior ave.	2430	197
	E. line of, at Excelsior ave.	2430	201
	Brazil ave.	2964	204
	Persia ave.	2964	197
	Russia ave.	2964	191
	Westerly line of, at France ave.	2964	239
	Easterly line of, at France ave.	2964	242
	Westerly line of, 300 ft. southerly from France ave.	2964	231.50
	Easterly line of, 300 ft. southerly from France ave.	2964	234.50
	Westerly line of, at Italy ave.	2964	230
	Easterly line of, at Italy ave.	2964	233
	200 ft. southerly from Italy ave.	2964	222
	Amazon st.	163x	189
PARK AVE.	SEE BUENA VISTA AVE., also HOLLY PARK AVE.		
PARK ROAD.	SEE BUENA VISTA AVE.		
PARK LANE.	SEE ASHBURY ST.		
Parker ave.	Fulton st.	972	336
	Turk st.	972	306
	Turk st., N. W. corner	2587	302
	450 ft. N. of Turk st.	2499	323
	St. Roses st.	2264	257
	200 ft. S. of Point Lobos ave.	2263	221
	Point Lobos ave.	972	208

AND COUNTY OF SAN FRANCISCO
ESTABLISHED GRADES—Continued

209

STREETS	CROSSINGS	Estab- lished by Order No.	GRADE
Parker ave. (Continued)	Cemetery fence.....	972	212
	At intersection Euclid ave.....	2824	217
	600 ft. northerly from Euclid ave.....	2824	223.58
	E. side of, at intersection California st., southerly line.....	2824	227.06
	W. side of, at intersection California st., southerly line.....	2824	225.16
Park Hill ave.	Westerly line of, at Buena Vista ave., southeasterly line.....	‡1068	392.29
	Easterly line of, at Buena Vista ave., southeasterly line.....	‡1068	387.02
	Easterly line of, 29.83 ft. southerly from the southeasterly line of Buena Vista ave.....	‡1068	390.30
	Easterly line of, 190.83 ft. southerly from the southeasterly line of Buena Vista ave.....	‡1068	382.50
	Westerly line of, 161 ft. southerly from the southeasterly line of Buena Vista ave.....	‡1068	384.50
	Westerly line of, at first angle from Buena Vista ave.....	‡1068	371.74
	Easterly line of, 18 ft. northerly from first angle from Buena Vista ave.....	‡1068	370.22
	Easterly line of, 18 ft. southerly from first angle from Buena Vista ave.....	‡1068	368.87
	Easterly line of, at Tilden st., northerly line.....	‡1068	334
	Westerly line of, at Tilden st., northerly line produced.....	‡1068	336
	On a line at right angles to the easterly line of, at its intersection with the southerly line of Tilden st.....	‡1068	336
	On a line at right angles to the easterly line of, 582.49 ft. southerly from Tilden st.....	‡1068	391
	Masonic ave. intersection.....	‡1191	392
	Parkside ave.	Westerly line of, at Fulton st., northerly line.....	‡1816
Easterly line of, at Fulton st., northerly line.....		‡1816	297.80
Westerly line of, 68.75 ft. northerly from Fulton st.....		‡1816	287.46
Easterly line of, 68.75 ft. northerly from Fulton st.....		‡1816	289.44
Westerly line of, 68.75 ft. southerly from McAllister st.....		‡1816	273.60
Easterly line of, 68.75 ft. southerly from McAllister st.....		‡1816	275.74
Westerly line of, at McAllister st., southerly line.....		‡1816	266.20
Easterly line of, at McAllister st., southerly line.....		‡1816	270.60
PARNASSUS AVE..	SEE BAY VIEW ST.		
Parnassus ave.	Southerly line of, at Clayton st., westerly line.....	‡1074	340.88
	Northerly line of, at Clayton st., westerly line.....	‡1074	337.70
	Belvedere st. intersection.....	‡1074	323.75
	Cole st.....	‡1074	295.30
	Shrader st.....	‡1074	325
	233.33 ft. easterly from Stanyan st.....	‡1074	326.40
	Stanyan st.....	1391	325
	Northerly line of, at Lotta st., easterly line produced.....	‡1072	343
	Southerly line of, at Lotta st., easterly line.....	‡1072	343.50
	Southerly line of, at Lotta st., westerly line.....	‡1072	346
	Northerly line of, at Lotta st., westerly line produced.....	‡1072	346
	Southerly line of, at a point at right angles to the northerly line of, at its intersection with the easterly line of Willard st.....	‡1072	360
	Willard st.....	1274	360
	On a line at right angles to the northerly line of, 335 ft. westerly from Willard st.....	215N	390
	First ave. intersection.....	462N	393.40
	Second ave., intersection.....	462N	392.40
	On a line at right angles to the northerly line of, at its intersection with the easterly line of Third ave.....	462N	386.50
	On a line at right angles to the northerly line of, at its intersection with the westerly line of Third ave.....	462N	385

‡ Ordinance.

ESTABLISHED GRADES OF THE CITY
ESTABLISHED GRADES—Continued

STREETS	CROSSINGS	Estab- lished by Order No.	GRADE
Parnassus ave. (Continued)	Fourth ave., easterly line	462N	360.50
	Fourth ave., westerly line	462N	358
	Fifth ave., easterly line	462N	334.40
Patterson st.	Fifteenth ave. South.	1340	Base
Patton st.	N. W. corner West ave.	2412	208.50
	S. W. corner West ave.	2412	206.50
	E. line of, at West ave.	2412	210.50
	W. line of, at Highland ave.	2438	225.50
	E line of, at Highland ave.	2438	225.50
Paul ave.	Railroad ave. intersection.	‡1048	23.50
	Carr st. intersection.	‡1048	31
	70 ft. easterly from Gould st.	‡1048	39.20
	Gould st., intersection.	‡1048	39.20
Paul st.	Crescent ave., southeasterly line.	‡1648	10
	Case st., intersection.	‡1648	10
Pearl st.	Easterly line of, 75.5 ft. northerly from Thirteenth st.	‡687	68.85
	Westerly curb line of, at Pink alley, southerly line produced.	‡687	70.70
	Westerly line of, at Pink alley, southerly line.	‡687	70.90
	Westerly line of, at Pink alley, northerly line.	‡687	71
	Westerly curb line of, at Pink alley, northerly line produced.	‡687	70.80
	Westerly curb line of, 124 ft. northerly from Pink alley.	‡687	71.45
	Easterly curb line of, 124 ft. northerly from Pink alley.	‡687	70.60
Peabody st.	Easterly line of, at Leland ave.	‡1630	53.50
	Westerly line of, at Leland ave.	‡1630	55
Pennsylvania ave.	Sixteenth st.	2426	3
	Westerly line of, at Seventh st., northeasterly line.	‡1343	4
	Westerly line of, at Seventh st., southwesterly line.	‡1343	4.20
	Seventeenth st.	‡1343	4.20
	Mariposa st.	‡1343	28
	Eighteenth st.	2228	70
	Nineteenth st.	1858	136
	Twentieth st.	972	130
	Twenty-second st.	‡1343	36
	Twenty-third st.	‡1343	38
	Twenty-fifth st.	972	50
	Army st.	972	8
	Marin st. (400 ft. S. of Army st.	972	2
	Marin st. (400 ft. S. of Army st.)	2043	2
	Tulare st.	1490	Base
PENOBSCOT ST.	SEE H ST. SOUTH.		
Peralta ave. (c)	Northerly and southerly lines of, at the first southerly angle, E. of Tomasa st.	2627	100
	Northerly line of, at Holladay ave., westerly line.	122x	99
	Southerly line of, at Holladay ave., westerly line.	122x	100
	94 ft. E. of York st.	2627	87
	Southeasterly line of, at Tomasa st., northerly line.	122x	87.60
	Southeasterly line of, at Tomasa st., southerly line.	122x	83.60
	York st.	2627	79

(c) Peralta ave. includes former California ave., running southwesterly parallel to Army st.; thence southerly parallel to Alabama st. (former Columbia place); thence southerly, including former Standish st. and former De Kalb st.

x Second Series.

N New Series of 1906

‡ Ordinance

AND COUNTY OF SAN FRANCISCO
ESTABLISHED GRADES—Continued

211

STREETS	CROSSINGS	Estab- lished by Order No.	GRADE
Peralta ave..... (Continued)	Franconia ave.....	2627	80
	E. and W. line of, at first angle, N. of Wolfe st.....	2627	90
	N. E. corner Wolfe st.....	2627	124
	W. line of, opposite N. line of Wolfe st.....	2627	127
	S. E. corner Wolfe st.....	2627	127
	W. line of, opposite S. line of Wolfe st.....	2627	130
	W. line of, and Montcalm st. (former Parker st.).....	2431	132
	E. line of, at Montcalm st., northerly line.....	122x	135
	E. line of, at Montcalm st., southerly line.....	122x	139.92
	W. line of, at Rutledge ave.....	2517	172
	Easterly line of, at Rutledge ave., northwesterly line.....	122x	170.67
	Easterly line of, at Rutledge ave., southwesterly line.....	122x	175
	Easterly line of, at Rutledge ave., northwesterly line produced.....	2517	175
	Easterly line of, at Samoset st., northerly line.....	122x	200.10
	Easterly line of, at Samoset st., southerly line.....	122x	208.07
	W. line of, at Ripley st.....	2517	209
	E. line of, at Ripley st.....	2517	212
	Easterly line of, at Cabot st., northerly line.....	122x	220.85
	Easterly line of, at Cabot st., southerly line.....	122x	225.47
	180 ft. S. of Ripley st.....	2517	234
	Easterly line of, at Star st., northerly line.....	122x	223.20
	Easterly line of, at Star st., southerly line.....	122x	218.17
	N. W. corner Esmeralda ave.....	2517	210
	Intersection of E. line with N. line of Esmeralda ave.....	2517	210
	Intersection of W. line of, produced, with S line of Esmeralda ave.....	2517	210
	Westerly line of, at Esmeralda ave., southerly line.....	122x	209.55
	Angle of, S. E. corner Esmeralda ave. (at right angles to northerly line of Esmeralda ave.).....	2517	206
	Easterly line of, at Esmeralda ave., southerly line.....	122x	207.51
	Westerly line of, at Mayflower st.....	122x	188
	Easterly line of, at Mayflower st.....	122x	186
	150 ft. northerly from Powhattan st.....	122x	179
	Westerly line of, at Powhattan st., northerly line.....	122x	158
	Easterly line of, at Powhattan st., northerly line.....	122x	155.50
	Westerly line of, at Powhattan st., southerly line.....	122x	152.50
	Easterly line of, at Powhattan st., southerly line.....	122x	150
	220 ft. southerly from Powhattan st.....	122x	115
	W. line of, at Cortland ave.....	2716	35
	E. line of, at Cortland ave.....	2716	33
	210 ft. N. from Jefferson ave.....	2706	121
	160 ft. N. from Jefferson ave.....	2706	121
Jefferson ave., N. W. corner.....	2706	99	
Jefferson ave., N. E. corner.....	2706	96	
Jefferson ave., S. W. corner.....	2706	94	
Jefferson ave., S. E. corner.....	2706	91	
150 ft. southerly from Jefferson ave.....	72x	47	
Westerly line of, at Union ave., northerly line.....	72x	10	
Easterly line of, at Union ave., northerly line.....	72x	10	
Westerly line of, at Union ave., southerly line.....	72x	10	
Westerly line of, at Crescent ave.....	2415	4.50	
Perry st.....	550 ft. northeasterly from Third st.....	110x	55.40
Persia ave.....	La Grande ave., westerly line.....	49x	332
	Dublin st., easterly line.....	49x	331
	Dublin st., westerly line.....	49x	329
	Prague st.....	49x	312
	Munich st.....	49x	297
	Moscow st.....	49x	282

ESTABLISHED GRADES OF THE CITY

ESTABLISHED GRADES—Continued

STREETS	CROSSINGS	Estab- lished by Order No.	GRADE
Persia ave. (Continued)	Athens st., easterly line	49x	272
	Athens st., westerly line	49x	271
	Vienna st.	49x	257
	Naples st.	49x	247
	Edinburgh st.	49x	230
	Madrid st.	49x	218
	Lisbon st.	49x	208
	Paris st.	2964	197
	London st.	2964	183
	Mission st.	1129	164
Piedmont st.	Masonic ave.	1191	446
	De Long ave., northeasterly line, produced	‡1236	421
	De Long ave., southwesterly line, produced	‡1236	419
	Northwesterly line of, at the first angle southwesterly from De Long ave.	483x	410.50
	Southeasterly line of, at the first angle southwesterly from De Long ave.	483x	410.50
Pierce st.	Southeasterly line of, at Ashbury st., easterly line	483x	401.75
	Northwesterly line of, at Ashbury st., easterly line	483x	398.07
	Easterly line of, 316 ft. southerly from Waller st.	‡1374	145.38
	Westerly line of, 310.46 ft. southerly from Waller st.	‡1374	145.20
	Waller st.	684	135
	Haight st.	684	140
	Page st.	684	155
	Oak st.	684	180
	Fell st.	684	220
	Hayes st.	1757	260
	Fulton st.	684	186
	McAllister st.	684	174
	Golden Gate ave.	684	146
	Turk st.	684	118
	Eddy st.	684	115
	Ellis st.	684	118
	O'Farrell st.	906	129
	Post st.	684	124
	Sutter st.	684	130
	Bush st.	684	133
Pine st.	684	135	
California st.	684	154	
Sacramento st.	684	182	
Clay st.	684	216	
Jackson st.	684	276	
Pacific ave.	1966	226	
Broadway	684	170	
Vallejo st.	1055	118	
Green st.	1055	89.67	
Union st.	684	75	
Filbert st.	684	58	
Greenwich st.	1161	30	
Lombard st.	2180	17	
Chestnut st.	2687	9	
Francisco st.	2644	6	
Bay st.	2644	5	
North Point st.	2644	4	
Beach st.	2644	3	
Jefferson st.	2644	2	
Tonquin st.	2644	1	
Lewis st.	2180	Base	

AND COUNTY OF SAN FRANCISCO
ESTABLISHED GRADES—Continued

213

STREETS	CROSSINGS	Estab- lished by Order No.	GRADE
Pine st.	Davis st.	‡608	1.25
	Front st.	‡608	2.50
	Battery st.	‡608	4
	Sansome st.	‡608	5.50
	Montgomery st.	‡608	13
	Kearny st., easterly line.	‡608	39
	On a line 18 ft. westerly from and parallel with the easterly line of Kearny st.	231N	39.50
	On a line 18 ft. easterly from and parallel with the westerly line of Kearny st.	231N	40.75
	Kearny st., westerly line.	231N	41.75
	100 ft. westerly from Kearny st.	231N	56.28
	Dupont st.	‡608	94
	Stockton st.	‡608	159
	Powell st.	‡608	182
	Mason st.	‡608	214
	Taylor st.	‡608	213
	Jones st.	‡608	232
	Leavenworth st.	‡608	240
	Hyde st.	‡608	205
	Larkin st.	‡608	160
	Polk st.	684	152
	Van Ness ave.	684	180
	Franklin st.	684	198
	Gough st.	684	240
	Octavia st.	684	240
	Laguna st.	684	214
	Buchanan st.	684	210
	Webster st.	684	200
	Fillmore st.	684	160
	Steiner st.	1219	139
	Pierce st.	684	135
	Scott st.	684	139
	Devisadero st.	1355	147
	Broderick st.	1311	160
	Baker st.	1311	170
Lyon st.	1088	202	
Presidio ave.	998	242	
Pink alley.	Southerly line of, at Pearl st., westerly line.	‡687	70.90
	Northerly line of, at Pearl st., westerly line.	‡687	71
	Westerly termination of.	‡687	77
Pinkney place.	Easterly line of, at Hinckley st.	2911	94
	Westerly line of, at Hinckley st.	2911	92.85
PLATTE ST.	SEE L ST. SOUTH.		
Plumas st.	Colorado and Water Front sts.	1579	Base
	Arizona st.	1579	Base
	Idaho st.	1579	0.25
	Dakota st.	1579	0.50
	Wyoming st.	1579	0.75
	Ohio st.	1579	0.50
	Virginia st.	1579	0.25
	New York st.	1579	0.25
Massachusetts st.	1579	Base	
Pluto st.	Lower terrace.	2643	410

‡ Ordinance.

N New Series of 1906.

ESTABLISHED GRADES OF THE CITY
ESTABLISHED GRADES—Continued

STREETS	CROSSINGS	Estab- lished by Order No.	GRADE
PLYMOUTH AVE...	SEE HIGHLAND AVE.		
Plymouth ave.....	Northeasterly corner of, at Ocean ave.....	2963	274.20
	Southeasterly corner of, at Ocean ave.....	2963	274.90
	Northwesterly corner of, at Ocean ave.....	2963	273.37
	Southwesterly corner of, at Ocean ave.....	2963	274.07
	Westerly line of, at Montana st., northerly line.....	54x	402
	Easterly line of, at Montana st., northerly line.....	54x	404
	Westerly line of, at Montana st., southerly line.....	54x	400
	Easterly line of, at Montana st., southerly line.....	54x	402
	Minerva st., N. line.....	2606	372
	Minerva st., S. line.....	2606	366
	Lobos st., N. line.....	2606	336
	Lobos st., S. line.....	2606	332
	Farrallones st., N. line.....	2606	315
	Farrallones st., S. line.....	2606	312
	W. line of, at Broad st., N. line.....	2439	301
	E. line of, at Broad st., N. line.....	2439	301
	W. line of, at Broad st., S. line.....	2439	299
	E. line of, at Broad st., S. line.....	2439	299
	Sadowa st.....	2631	290
	Sagamore st.....	2631	288
	E. line of, at San Jose ave., N. line.....	2631	287.50
	W. line of, at San Jose ave., N. line.....	2631	287
PLYMOUTH ST....	SEE PLYMOUTH AVE.		
POCAHONTAS ST..	SEE MOULTRIE ST.		
Point Lobos ave.....	Presidio ave.....	2179	260
	Josephine st.....	1647	266
	Masonic ave.....	1647	262
	Eugenie st.....	1647	260
	Wood st.....	1647	250
	Collins st.....	1647	240.50
	Blake st.....	1647	225
	Cook st.....	972	216
	Boyce st.....	972	212
	Parker ave.....	972	208
	Southerly curb line, at right angles to southerly line of, at Johnston ave., easterly line.....	686N	206
	Southerly line of, at Johnston ave., easterly curb line.....	686N	206
	Southerly line of, at Johnston ave., westerly curb line.....	686N	205.50
	Southerly curb line of, at right angles to southerly line of, at Johnston ave., westerly line.....	686N	205.50
	Northerly line of, at Commonwealth ave.....	686N	205
	Southerly line of, at Commonwealth ave., westerly line produced.....	686N	205
	N. line of, at Jordan ave. intersection.....	2824	203
	Merrifield st. 	2487	203
	Palm ave. intersection.....	2824	201
	Mears st. 	2487	201
	First ave.....	2375	195
	Second ave.....	972	186
	Third ave.....	972	176
	Fourth ave.....	972	169
	Fifth ave.....	972	166
	Midway between Fifth and Sixth aves.....	2043	167
	Sixth ave.....	972	166
	Midway between Sixth and Seventh aves.....	2043	167

AND COUNTY OF SAN FRANCISCO
ESTABLISHED GRADES—Continued

215

STREETS	CROSSINGS	Estab- lished by Order No.	GRADE
Point Lobos ave. (Continued)	Seventh ave.	972	166
	Midway between Seventh and Eighth aves.	2043	167
	Eighth ave.	972	166
	Ninth ave.	1552	165
	Tenth ave.	1552	164.50
	Eleventh ave.	1552	164
	Twelfth ave.	1552	163
	Thirteenth ave.	1552	162
	Fourteenth ave.	1552	159
	Fifteenth ave.	1552	155
	Sixteenth ave.	1552	145
	Seventeenth ave.	1552	137.50
	Eighteenth ave.	1552	138
	Nineteenth ave.	1552	139
	Twentieth ave.	1965	134
	Twenty-first ave.	1965	130
	Twenty-second ave.	1965	129
	Twenty-third ave.	2074	131
	Twenty-fourth ave.	2074	141
	Twenty-fifth ave.	2074	145
	Twenty-sixth ave.	2074	152
	Twenty-seventh ave.	2074	157
	Twenty-eighth ave.	2074	159
	Twenty-ninth ave.	2074	171
	Thirtieth ave.	2074	187
	Thirty-first ave.	2074	205
	Thirty-second ave.	2074	215
	Thirty-third ave.	2500	227
	Thirty-fourth ave.	2500	239
	Thirty-fifth ave.	2500	254
	Thirty-sixth ave.	2500	266
	Thirty-seventh ave.	2500	265
	Thirty-eighth ave.	2816	250
	Thirty-ninth ave.	2816	256
	Fortieth ave.	2816	262
	Forty-first ave.	2816	269.50
	Forty-second ave.	2816	270
	Forty-third ave.	2816	261
	Forty-fourth ave.	2816	254
	Forty-fifth ave.	2816	252
Forty-sixth ave.	2816	238	
Forty-seventh ave.	2816	214	
Forty-eighth ave.	2816	194	
Polk st.	Fell st.	684	44
	Hayes st.	684	46
	Grove st.	684	48
	Fulton st.	684	50
	McAllister st.	684	54
	Golden Gate ave.	912	65
	Turk st.	684	70
	Eddy st.	954	86
	Ellis st.	684	90
	O'Farrell st.	868	110
	Geary st.	868	115
	Post st.	684	120
	Sutter st.	684	134
	Bush st.	684	145
	Pine st.	684	152
	California st.	684	160

ESTABLISHED GRADES OF THE CITY

ESTABLISHED GRADES—Continued

STREETS	CROSSINGS	Estab- lished by Order No.	GRADE
Polk st. (Continued)	Sacramento st.	684	170
	Clay st.	684	175
	Washington st.	684	180
	Jackson st.	684	177
	Pacific ave.	684	160
	Broadway.	684	140
	Vallejo st.	684	136
	Green st.	684	134
	Union st.	2208	142
	Filbert st.	2208	146
	Greenwich st., S. line.	2208	153
	Greenwich st., N. line.	2208	155
	Lombard st., S. line.	2208	143
	Lombard st., N. line.	2208	140
	Chestnut st.	‡954	120
	Francisco st.	2715	110
	Bay st.	**	80
	North Point st.	1545	50
	Beach st.	595N	15. 10
	Jefferson st.	684	4
	Tonquin st.	684	1
Lewis st.	684	1	
Pomona st.	Westerly line of, at Bay View st.	80x	125
	Easterly line of, at Bay View st.	80x	122
	300 ft. northerly from Thornton ave.	80x	119
	Westerly line of, at Thornton ave.	80x	85. 75
	Easterly line of, at Thornton ave.	80x	87. 75
Porter ave.	Farragut ave. intersection.	54x	298
Porter st.	Westerly line of, at Crescent ave., southerly line.	‡1420	173. 44
	Easterly line of, at Crescent ave., southerly line.	‡1420	171. 56
	Benton st., northerly line.	‡1420	137
	Benton st., southerly line.	‡1420	135
Portola st.	Westerly line of, at Waller st., southerly line.	‡1374	131. 93
	Easterly line of, at Waller st., southerly line.	‡1374	131. 07
	316 ft. southerly from Waller st.	‡1374	133. 30
PORTO RICO ST. . . .	SEE FORTIETH AVE. SOUTH.		
Post st.	Montgomery st.	‡608	24
	Kearny st.	‡608	39
	Grant ave., E. line.	‡608	45
	N. and S. lines of, at Grant ave., W. line, building line.	1307	46. 24
	N. and S. lines of, at Grant ave., W. line, curb line.	1307	45. 49
	N. and S. lines of, at Grant ave., W. line, gutter line.	1307	44. 74
	Stockton st.	‡608	62
	Powell st.	‡608	74
	Mason st.	‡608	82
	Taylor st.	‡608	105
	Jones st.	‡608	128
	Leavenworth st.	‡608	150
	Hyde st.	‡608	130
	Larkin st.	‡608	115
	Polk st.	684	120
	Van Ness ave.	684	150
	Franklin st.	684	180

AND COUNTY OF SAN FRANCISCO
ESTABLISHED GRADES—Continued

217

STREETS	CROSSINGS	Estab- lished by Order No.	GRADE
Post st. (Continued)	Gough st.	684	200
	206 ft. 3 in. W. from Gough st.	2043	208
	Octavia st.	684	200
	Laguna st.	684	168
	Buchanan st.	1279	143
	Webster st.	1247	126
	Fillmore st.	684	120
	Steiner st.	684	122
	Pierce st.	684	124
	Scott st.	684	127
	Devisadero st.	684	130
	Broderick st., E. side.	955	143
	Broderick st., W. side.	2766	144
	Baker st.	955	170
	Lyon st.	955	202
	Presidio ave.	955	244
	POTOMAC ST.	SEE R ST. SOUTH.	
Potrero ave.	Brannan and Channel sts. (old) (1)	1543	6.50
	Alameda st.	972	15
	Midway between Alameda and Fifteenth sts.	2043	24
	Fifteenth st.	972	30
	Sixteenth st.	2285	46
	Seventeenth st.	972	64
	Mariposa st.	972	57
	Eighteenth st.	‡1220	56
	Nineteenth st.	‡1220	65
	Twentieth st.	684	70
	Twenty-first st.	684	54
	Twenty-second st. (former Sierra st.)	972	49
	Twenty-second st. (W. side intersection)	684	46
	Twenty-third st. (W. side intersection)	972	50
	Twenty-third st (at former Nevada st.)	972	49
	Twenty-fourth st.	972	42
	Twenty-fifth st. (former Yolo st.)	972	30
	Twenty-fifth st. (W. side intersection)	972	28
	Twenty-sixth st. (C)	972	20
	Army st. (C)	972	18
POTTER ST.	SEE TWELFTH ST.		
Powell ave.	California ave., northwesterly line.	2379	97
	100 ft. southeasterly from Mission st.	‡714	74
	Southwesterly line of, at Mission st., southeasterly line.	‡714	65.47
	Notheasterly line of, at Mission st., southeasterly line.	‡714	64.84
Powell st.	Eddy st.	‡608	25
	Ellis st.	‡608	30
	O'Farrell st.	‡608	44
	Geary st.	‡608	58
	Post st.	‡608	74
	Sutter st.	‡608	92
	S. E. corner Ankney place.	2729	121.32
	E. line of, 4 ft. northerly from southerly line of Ankney place.	2729	121.32
	N. E. corner Ankney place.	2729	124.45
	Bush st.	‡608	135
	Pine st.	‡608	182

(1) Old Channel st. closed at this point.

(C) Potrero ave. does not extend to this street.

‡ Ordinance.

ESTABLISHED GRADES OF THE CITY

ESTABLISHED GRADES—Continued

STREETS	CROSSINGS	Estab- lished by Order No.	GRADE
Powell st. (Continued)	California st.	‡608	228
	Center of block between California and Sacramento sts.	‡608	220
	Sacramento st.	‡608	205
	Clay st.	‡608	180
	Washington st.	‡608	152
	Jackson st.	‡608	133
	Pacific st.	‡608	115
	Broadway.	‡608	110
	Vallejo st.	‡608	104
	Green st.	‡608	87
	Union st.	‡608	70
	E. line of, at Montgomery ave., W. line.	§	66.17
	Montgomery ave., center line.	§	57
	W. line of, at Montgomery ave., W. line.	§	62.36
	E. line of, at Montgomery ave., E. line.	§	60.26
	Filbert st., southerly line.	**	57
	Easterly line of, at Filbert st., northerly line.	601N	56.30
	Westerly line of, at Filbert st., northerly line.	601N	56
	Westerly line of, at Greenwich st., southerly line.	601N	37.40
	Easterly line of, at Greenwich st., southerly line.	601N	37.70
	Greenwich st., northerly line.	‡608	37
	Lombard st.	‡608	30
	Chestnut st.	‡608	10
	Francisco st.	‡608	5
	Bay st.	‡608	4
	North Point st.	‡608	2
	Beach st.	‡608	Base
	Jefferson st.	‡608	Base
Powhattan st.	Northerly line of, at Holladay ave., westerly line.	122x	97.50
	Southerly line of, at Holladay ave., westerly line.	122x	95
	Winslow st., easterly line.	122x	129
	Winslow st., westerly line.	122x	132
	Northerly line of, 30.96 ft. easterly from Peralta ave.	122x	150
	Northerly line of, at Peralta ave., easterly line.	122x	155.50
	Southerly line of, at Peralta ave., easterly line.	122x	150
	Northerly line of, at Peralta ave., westerly line.	122x	158
	Southerly line of, at Peralta ave., westerly line.	122x	152.50
	Southerly line of, 30.96 ft. westerly from Peralta ave.	122x	156
	Northerly line of, at Bradford st. (westerly line)	122x	160
	Northerly line of, at Bradford st., easterly line.	122x	160
	Southerly line of, at Bradford st., easterly line.	122x	158
	Southerly line of, at Bradford st., westerly line.	122x	159
	Northerly line of, at Carver st.	122x	168
	Southerly line of, at Carver st.	2703	165
	S. E. corner Nebraska st.	122x	165.84
	S. W. corner Nebraska st.	122x	167.26
	N. E. corner Rosekrans st.	122x	172
	S. E. corner Rosekrans st.	2703	169
	N. W. corner Rosekrans st.	122x	175
	S. W. corner Rosekrans st.	2703	172
	Northerly line of, at Nevada ave., easterly line.	122x	185
	Southerly line of, at Nevada ave., easterly line.	122x	178.80
	Northerly line of, at Nevada ave., westerly line.	122x	188
	Southerly line of, at Nevada ave., westerly line.	122x	181
	N. E. corner Prentiss st.	122x	211
	S. E. corner Prentiss st.	2703	208
	N. W. corner Prentiss st.	122x	214
	S. W. corner Prentiss st.	2703	211

AND COUNTY OF SAN FRANCISCO
ESTABLISHED GRADES—Continued

219

STREETS	CROSSINGS	Estab- lished by Order No.	GRADE
Powhattan st. (Continued)	N. E. corner Banks st.	122x	227
	S. E. corner Banks st.	2703	224
	N. W. corner Banks st.	122x	230
	S. W. corner Banks st.	2703	227
	N. line of, at Folsom st.	2409	237
	S. line of, at Folsom st.	2409	232
	Northeasterly corner Gates st.	2703	263
	Southeasterly corner Gates st.	2703	260
	Northwesterly corner Gates st.	2703	266
	Southwesterly corner Gates st.	2703	263
	N. E. corner Ellsworth st.	13x	298.50
	S. E. corner Ellsworth st.	13x	296.50
	N. W. corner Ellsworth st.	13x	301
	S. W. corner Ellsworth st.	13x	299
	Northerly line of, at Anderson st.	13x	322.50
	Southerly line of, at Anderson st.	13x	319.50
	Northerly line of, at Moultrie st.	13x	325
	Southerly line of, at Moultrie st.	13x	322
	Northerly line of, at Andover ave.	67x	325.75
	Southerly line of, at Andover ave.	67x	322.75
	Southerly line of, at Wool st., easterly line.	13x	323.50
Prague st.	Westerly line of, at Excelsior ave., northerly line.	49x	405
	Westerly line of, at Excelsior ave., southerly line.	49x	402
	Easterly line of, at W. line of La Grande ave. intersection.	49x	385.27
	Westerly line of, at Brazil ave.	49x	339
	Easterly line of, at Brazil ave.	49x	341
	200 ft. southerly from Brazil ave.	49x	323
	Persia ave.	49x	312
	300 ft. southerly from Persia ave.	49x	314
	500 ft. southerly from Persia ave.	49x	329
	Westerly line of, at Russia ave.	49x	329
	Easterly line of, at Russia ave.	49x	332
	200 ft. southerly from Russia ave.	49x	293
	506 ft. southerly from Russia ave.	49x	260
Precita ave.	York st.	2627	21.50
	Northerly line of, at Bryant st., easterly line.	3092	24.50
	Southerly line of, at right angles, opposite northeasterly corner Bryant st.	3092	26
	Northerly line of, at Bryant st., westerly line.	3092	26.50
	Southerly line of, at right angles opposite northwesterly corner Bryant st.	3092	27.50
	Northerly line of, at Florida st., easterly line.	3092	30
	Southerly line of, at right angles opposite northeasterly corner Florida st.	3092	31.50
	Northerly line of, at Florida st., westerly line.	3092	31.20
	Southerly line of, at right angles opposite N. W. corner Florida st.	3092	32.70
	Northerly line of, at the angle 98.90 ft. easterly from Alabama st.	3092	33.25
	N. side of, at Alabama st.	1387	35
	60 ft. S. from N. E. corner of Alabama st.	1387	36
	N. line of, at Alabama st. (former Columbia place).	1387	35
	60 ft. S. of N. line of, at Alabama st. (former Columbia place).	1387	36
	S. line of, at Alabama st.	1387	39
	S. W. corner Harrison st.	2451	50
	S. W. corner Treat ave.	2451	62.50
	Folsom st., N. E. corner.	2567	58.32
	Intersection of southerly line of with Folsom st., E. line.	2262	73.50
	Folsom st., N. W. corner.	2402	57
Folsom st., S. W. corner.	2402	62.40	
N. line of, at Shotwell st.	2402	54	
S. line of, at Shotwell st.	2402	57	

ESTABLISHED GRADES OF THE CITY

ESTABLISHED GRADES—Continued

STREETS	CROSSINGS	Estab- lished by Order No.	GRADE
Precita ave. (Continued)	N. line of, 355 ft. W. of Shotwell st. S. line of, 355 ft. W. of Shotwell st. Southerly line of, at Coso ave., northeasterly line. Southerly line of, at Coso ave., westerly line. Northerly line of, at first angle easterly from Mission st. Southerly line of, at Mission st., easterly line. Northerly line of, at Mission st., easterly line.	2402 2402 136N 136N 136N 136N 136N	60 63 68.80 67.50 66 59.29 57.92
PRECITA AVE.	WITHIN THE LINES OF ARMY ST. SEE ARMY ST. SEE ALSO ARMY ST. NORTH.		
PRECITA PLACE. . . .	SEE PRECITA AVE.		
Prentiss st.	Esmeralda ave., southerly line. 300 ft. northerly from Powhattan st. Powhattan st., N. W. corner. Powhattan st., N. E. corner. Powhattan st., S. W. corner. Powhattan st., S. E. corner. 200 ft. N. of Eugenia ave. Eugenia ave. Cortland ave., N. W. corner. Cortland ave., S. W. corner. Cortland ave., S. E. corner. Cortland ave., northeasterly corner. 200 ft. N. of Jefferson ave. Jefferson ave., N. line. Jefferson ave., S. line. Westerly line, 175 ft. southerly from Jefferson ave. Easterly line of, 175 ft. southerly from Jefferson ave. Westerly line of, at Union ave. Easterly line of, at Union ave. Westerly line of, 187½ ft. southerly from Union ave. Easterly line of, 187½ ft. southerly from Union ave. Westerly line of, at Old Hickory st., northerly line. Easterly line of, at Old Hickory st., northerly line. Westerly line of, at Old Hickory st., southerly line. Easterly line of, at Old Hickory st., southerly line. Westerly line of, at Crescent ave., northerly line. E. line of, at Crescent ave.	122x 122x 122x 122x 2703 2703 2705 2705 2716 2716 2716 2429 2706 2706 2706 72x 72x 72x 72x 72x 72x 72x 72x 72x 72x 72x 72x 163x	340 291 214 211 211 208 168 150 143 143.50 141 140.50 190 174 171 147.50 145.50 146 144 127 125 97 95 95 93 26.16 24.50
President st.	S. line of lot 67, block 9. Opposite dividing line of lots 55 and 56, block 9. Flint st.	1191 1191 1191	362 361 330
Presidio ave.	Presidio Reservation, southerly line. Pacific ave. Jackson st. Washington st. Clay st. Sacramento st. California st. Pine st. Westerly curb line, 40 ft. northerly from Bush st. Bush st. Westerly curb line of, at Bush st., northerly line produced. Westerly curb line of, at Bush st., southerly line produced. Westerly curb line, 30 ft. southerly from Bush st. Sutter st.	‡1106 998 998 955 998 998 955 998 2488 998 2488 2488 2488 998	300 300 312 314 288 260 244 242 239.60 238 240.20 240 239.80 242

AND COUNTY OF SAN FRANCISCO
ESTABLISHED GRADES—Continued

221

STREETS	CROSSINGS	Estab- lished by Order No.	GRADE
Presidio ave (Continued)	Post st	955	244
	115 ft. southerly from Post st	2746	251
	Geary st. and Point Lobos ave	2179	260
Presidio line	S. line Walnut st., E. line	2553	228
	S. line, Walnut st., W. line	720N	223.30
	S. line, Laurel st., E. line	259N	189.50
	15 ft. westerly from easterly line of Laurel st.	259N	188.83
	S. line, Laurel st., W. line	‡1560	188.20
	S. line, Locust st.	2396	170
	S. line, Spruce st., E. line	2553	187
	S. line, Spruce st., W. line	2553	190
	S. line, Maple st., E. line	2553	229
	S. line, Maple st., W. line	2553	235
	S. line, Cherry st., E. line	2553	270.50
	S. line, Cherry st., W. line	2553	273.50
	Presidio st.	Southerly line of, at Baker st., easterly line	112N
Northerly line of, at Baker st., easterly line		112N	51.55
50 ft. easterly from Baker st.		112N	53.50
Southerly line of, 157.90 ft. easterly from Baker st.		112N	64.70
Northerly line of, 160.96 ft. easterly from Baker st.		112N	65
Price row	Westerly line of, at Union st., southerly line	‡552	74.46
	Easterly line of, at Union st., southerly line	‡552	76.21
	225 ft. southerly from Union st.	‡552	78
Prospect ave.	Coso ave., S. W. corner	2520	133.50
	Coso ave., S. E. corner	2520	137
	Westerly line, 265 ft. S. of Coso ave.	2953	145
	Easterly line, 265 ft. S. of Coso ave.	2953	147
	Easterly line, 188 ft. northerly from Esmeralda ave.	2953	220
	Westerly line, 188 ft. northerly from Esmeralda ave.	2953	218
	Westerly line, 128 ft. northerly from Esmeralda ave.	2953	218
	Easterly line, 128 ft. northerly from Esmeralda ave.	2953	220
	Esmeralda ave., northwesterly corner	2953	195
	Esmeralda ave., northeasterly corner	2953	197
	Esmeralda ave., southwestwesterly corner	2953	193
	Esmeralda ave., southeasterly corner	2953	195
	Westerly line of, 290 ft. northerly from Virginia ave.	2953	189
	Easterly line of, 290 ft. northerly from Virginia ave.	2953	191
	Westerly line of, 275 ft. northerly from Virginia ave.	3083	188.72
	Easterly line of, 275 ft. northerly from Virginia ave.	3083	190.72
	Virginia ave., northwesterly corner	3083	148
	Virginia ave., northeasterly corner	3083	151
	Virginia ave., S. W. corner	2682	145
	Virginia ave., S. E. corner	2682	148
	Heyman ave., northerly line	2764	158
	Heyman ave., southerly line	2764	160
	Eugenia ave., N. W. corner	2495	189
	Eugenia ave., S. W. corner	2495	191
	Westerly line, at right angles westerly from Eugenia ave., northeasterly corner	2953	184
	Eugenia ave., northeasterly corner	2953	187
	Easterly curb line, at right angles westerly from Eugenia ave., north-easterly corner	2953	186
	Easterly line, at Eugenia ave., northerly curb line	2953	188
	Eugenia ave., southeasterly corner	2953	190
	Easterly line, 32 ft. southerly from Eugenia ave.	2953	193

ESTABLISHED GRADES OF THE CITY

ESTABLISHED GRADES—Continued

STREETS	CROSSINGS	Estab- lished by Order No.	GRADE	
Prospect ave. (Continued)	Westerly line, 70 ft. northerly from Lizzie st.	2953	200	
	Easterly line, 70 ft. northerly from Lizzie st.	2953	202	
	Lizzie st., northwesterly corner.	2953	204	
	Easterly line, at a point at right angles easterly from Lizzie st., north- westerly corner.	2953	206	
	Lizzie st., southwesterly corner.	2953	201	
	Easterly line, at a point at right angles easterly from Lizzie st., south- westerly corner.	2953	203	
	Westerly line, at a point 125 ft. northerly from Cortland ave.	2953	182	
	Easterly line, at a point 125 ft. northerly from Cortland ave.	2953	184	
	Westerly curb line, at a point 25 ft. northerly from Cortland ave.	2953	178.82	
	Santa Marina st., northwesterly corner.	2885	199	
	Santa Marina st., N. E. corner.	2885	202	
	Prospect place.	68 ft. 9 in. southerly from Clay st.	2895	152.75
		68 ft. 9 in. northerly from Sacramento st.	2895	159.75
W. curb line, 54.6 ft. southerly from Sacramento st.		2819	168	
W. curb line, 82 ft. southerly from Sacramento st.		2819	169.25	
E. curb line, 82 ft. southerly from Sacramento st.		2819	168.75	
W. curb line, 159.6 ft. southerly from Sacramento st.		2819	176.75	
E. curb line, 159.6 ft. southerly from Sacramento st.		2819	176.40	
W. curb line, 216 ft. southerly from Sacramento st.		2819	184.75	
PROSPECT PLACE.	SEE RIPLEY ST.			
PULASKI ST.	SEE PRENTISS ST.			
Putnam st.	W. line of, at Cortland ave.	2429	92.50	
	E. line of, at Cortland ave.	2716	90.50	
	W. line of, 139 ft. S. of Cortland ave.	2416	123	
	E. line of, 139 ft. S. of Cortland ave.	2416	120.50	
	117 ft. N. of Jefferson ave.	2416	163.50	
	62 ft. N. of Jefferson ave.	2416	163.50	
	Jefferson ave., N. line.	2416	151	
	Jefferson ave., S. line.	2416	146	
	100 ft. N. of Union ave.	2416	83	
	Union ave., N. W. corner.	2416	69	
	Union ave., N. E. corner.	2416	66	
	Union ave., S. W. corner.	2416	69	
	Union ave., S. E. corner.	2416	66	
	W. line, 120 ft. N. of Old Hickory st.	2416	64	
	E. line, 120 ft. N. of Old Hickory st.	2416	61	
	Old Hickory st., N. line.	2416	37	
	Old Hickory st., S. line.	2416	32	
	Q st.	Northerly line of, at Tenth ave.	676N	675.50
Southerly line of, at Tenth ave.		676N	677.50	
Eleventh ave., easterly line of.		676N	708.50	
Eleventh ave., westerly line of.		676N	710.50	
100 ft. westerly from Eleventh ave.		676N	710.50	
Twelfth ave., easterly line of.		676N	703.50	
Twelfth ave., westerly line of.		676N	701.50	
Thirteenth ave., easterly line of.		676N	653	
Thirteenth ave., westerly line of.		676N	651	
Northerly line of, at Nineteenth ave.		676N	429.50	
Southerly line of, at Nineteenth ave.		676N	432	
Twentieth ave.		111N	441	
Forty-seventh ave.		‡1648	16	
Forty-eighth ave.		‡1648	13	
Great Highway.		‡1648	12.50	

ESTABLISHED GRADES—Continued

STREETS	CROSSINGS	Estab- lished by Order No.	GRADE
Q st. South	First ave. South	1146	Base
	Second ave. South	1146	Base
	Third ave. South	1146	Base
	Fourth ave. South	‡1343	Base
	Fifth ave. South	‡1343	0.50
	Sixth ave. South	‡1343	1
	Seventh ave. South	‡1343	1.50
	Eighth ave. South	‡1343	2
	Ninth ave. South	‡1343	2.50
	Tenth ave. South	‡1343	3
	Eleventh ave. South	‡1343	3.50
	Twelfth ave. South	‡1343	4
	Thirteenth ave. South	‡1343	4.50
	Fourteenth ave. South	1146	19
	Fifteenth ave. South	1338	34
	Sixteenth ave. South	1146	48
	Northerly corner of, at Seventeenth ave. South	74x	70
	Easterly corner of, at Seventeenth ave. South	74x	70
	Westerly corner of, at Seventeenth ave. South	74x	72
	Southerly corner of, at Seventeenth ave. South	74x	72
	Northerly corner of, at Eighteenth ave. South	74x	97
	Easterly corner of, at Eighteenth ave. South	74x	99
	Eighteenth ave. South, southerly line	1146	102
Nineteenth ave. South ‡	1146	142	
Twentieth ave. South ‡	1146	185	
Quince alley	Westerly line of, at Twenty-third st., southerly line	‡1284	102.65
	Easterly line of, at Twenty-third st., southerly line	‡1284	102.35
	60 ft. southerly from Twenty-third st.	‡1284	104
	270 ft. northerly from Twenty-fourth st.	‡1284	118.50
	60 ft. northerly from Twenty-fourth st.	‡1284	142.60
	Westerly line of, at Twenty-fourth st., northerly line	‡1284	149.49
	Easterly line of, at Twenty-fourth st., northerly line	‡1284	147.51
Quincy st.	68 ft. 9 in. S. of California st.	2210	84
	137 ft. 6 in. S. of California st.	2210	88.41‡
	68 ft. 9 in. N. of Pine st.	2210	88
QUINN ST.	SEE CLINTON PARK.		
R st.	Thirteenth ave., easterly line of	676N	614
	Thirteenth ave., westerly line of	676N	612
	Northerly line of, at Nineteenth ave.	676N	410.50
	Southerly line of, at Nineteenth ave.	676N	406
	Twentieth ave.	111N	406
	Forty-seventh ave.	‡1648	18
	Forty-eighth ave.	‡1648	13
	Great Highway	‡1648	12.67
R st. South	Islais st.	1146	Base
	Third ave. South	1146	Base
	Fourth ave. South	1146	Base
	Fifth ave. South	1146	0.50
	Sixth ave. South	1146	1
	Seventh ave. South	1146	1.50
	Eighth ave. South	1146	2
	Ninth ave. South	1146	2.50
	Tenth ave. South	1146	3

‡ Street closed at this point. See Resolutions Nos. 14,894 and 15,260 (Fourth Series); also, Order No. 109 (Second Series) for Q st. x Second Series. N New Series 1906 † Ordinance

ESTABLISHED GRADES OF THE CITY
ESTABLISHED GRADES—Continued

STREETS	CROSSINGS	Estab- lished by Order No.	GRADE
R st. South (Continued)	Eleventh ave. South	1146	3.50
	Twelfth ave. South	1146	4
	Thirteenth ave. South	1146	4.50
	Fourteenth ave. South	1146	5
	Fifteenth ave. South	1338	10
	Sixteenth ave. South	1146	22
	Seventeenth ave. South	1146	50
	Eighteenth ave. South	1146	88
	Nineteenth ave. South	1146	123
	Twentieth ave. South	1146	145
Railroad ave.	Second ave. South and Kentucky st.	1800	Base
	Third ave. South	1800	Base
	Fourth ave. South	1800	Base
	Fifth ave. South	1800	2
	Sixth ave. South	1800	3
	Seventh ave. South	1800	5
	Eighth ave. South	1800	6
	Ninth ave. South, N. W. and N. E. corners	2149	7.44
	Ninth ave. South, S. W. and S. E. corners	2149	8.80
	Tenth ave. South, N. W. and N. E. corners	2149	15.76
	Tenth ave. South, S. W. and S. E. corners	2149	16.40
	Eleventh ave. South, N. W. and N. E. corners	2149	24
	Eleventh ave. South, S. W. and S. E. corners	2149	24.72
	Twelfth ave. South, N. W. and N. E. corners	2149	32.40
	Twelfth ave. South, S. W. and S. E. corners	2149	33.40
	Thirteenth ave. South, N. W. and N. E. corners	2149	40.72
	Thirteenth ave. South, S. W. and S. E. corners	2149	41.36
	Fourteenth ave. South, N. W. and N. E. corners	2149	49.40
	Fourteenth ave. South, S. W. and S. E. corners	2149	49.68
	Fifteenth ave. South, N. W. corner	2248	56.50
	Fifteenth ave. South, N. E. corner	2149	57.36
	Fifteenth ave. South, S. W. corner	2248	58.70
	Fifteenth ave. South, S. E. corner	2149	58
	Sixteenth ave. South, N. W. and N. E. corners	2149	64.60
	Sixteenth ave. South, S. W. and S. E. corners	2149	65.15
	Seventeenth ave. South, N. W. and N. E. corners	2149	71.75
	Seventeenth ave. South, S. W. and S. E. corners	2149	72.30
	Eighteenth ave. South, N. W. and N. E. corners	2149	78.90
	Westerly line of, at Bay View ave., southerly line	531N	78
	Eighteenth ave. South, southeasterly corner	2149	75.51
	Nineteenth ave. South, N. W. and N. E. corners	2149	69.15
	Nineteenth ave. South, S. W. and S. E. corners	2149	68.37
	Twentieth ave. South, N. W. and N. E. corners	2149	59.11
	Twentieth ave. South, S. E. and S. W. corners	2149	58.23
	Twenty-first ave. South, center N. E. and N. W. corners	2149	48.87
	Twenty-first ave. South, S. E. and S. W. corners	2149	48.90
	Twenty-second ave. South, N. E. and N. W. corners	2149	38.73
	Twenty-second ave. South, S. E. and S. W. corners	2149	37.95
	Twenty-third ave. South, N. E. and N. W. corners	2149	28.59
	Twenty-third ave. South, S. E. and S. W. corners	2149	27.81
Twenty-fourth ave. South, N. E. and N. W. corners	2149	18.45	
Twenty-fourth ave. South, S. E. and S. W. corners	2149	17.67	
Twenty-fifth ave. South	2516	9	
Twenty-sixth ave. South	2516	7	
Twenty-seventh ave. South	2516	8	
Twenty-eighth ave. South	2516	9	
Twenty-ninth ave. South	2516	10	
Thirtieth ave. South	2516	17	

AND COUNTY OF SAN FRANCISCO

ESTABLISHED GRADES—Continued

STREETS	CROSSINGS	Estab- lished by Order No.	GRADE
Reservoir st.....	N. line, with Market st., N. W. line.....	1924	103.50
	S. line, with Market st., N. W. line.....	1924	99
	S. line, with Market st., center line.....	1924	100.90
Rhode Island st.....	Alameda st.....	2545	2
	Fifteenth st.....	2545	4
	87.5 ft. northerly from Sixteenth st.....	537N	7.50
	Easterly line of at Sixteenth st., northerly line.....	537N	8.20
	Westerly line of, at Sixteenth st., northerly line.....	2426	8
	Westerly line of, at Sixteenth st., southerly line.....	537N	8.40
	Easterly line of, at Sixteenth st., southerly line.....	537N	8.70
	50 ft. southerly from Sixteenth st.....	537N	9
	Seventeenth st.....	972	16
	Mariposa st.....	972	53
	Eighteenth st.....	972	120
	Nineteenth st.....	972	180
	Twentieth st.....	972	246
	328 ft. S. of Twentieth st.....	2873	253.50
	374 ft. N. of Twenty-second st.....	2873	265
	N. W. corner Twenty-second st.....	2873	195
	N. E. corner Twenty-second st.....	2873	198
	S. E. corner Twenty-second st.....	2873	195
	Twenty-second st. (S. W. corner).....	972	192
	Easterly line, 370 ft. southerly from Twenty-second st.....	100x	191
	Westerly line, 370 ft. southerly from Twenty-second st.....	739N	189
	Easterly line of, at Twenty-third st., northerly line.....	100x	103
	Easterly line of, at Twenty-third st., southerly line.....	100x	103
	Twenty-third st. (W. line).....	972	100
	Easterly line, 125 ft. southerly from Twenty-third st.....	100x	104.32
	W. line of, at Twenty-fourth st.....	2314	112
	W. line of 200 ft. S. of Twenty-fourth st.....	2595	117
	E. line of, 200 ft. S. of Twenty-fourth st.....	2595	123
	Twenty-fifth st. (N. E. and S. E. corners).....	972	122
	N. W. and S. W. corners Twenty-fifth st.....	2548	115
Army st.....	972	20	
Marin st. (H).....	972	10	
Tulare st. (H).....	972	Base	
Ritch st.....	Folsom st.....	204	13.04
	Harrison st.....	204	11.04
	520 ft. W. of Mission st.....	2324	223.70
Richland ave.....	100 ft. E. of Mission st.....	2324	215
	Northerly line of, 325 ft. westerly from South ave.....	3054	229
	Southerly line of, 325 ft. westerly from South ave.....	3054	227
	Northerly line of, at South ave.....	3054	232
	Southerly line of, at South ave.....	3054	229
	Northerly line, 470 ft. easterly from South ave.....	3061	196
	Southerly line of, 470 ft. easterly from South ave.....	3061	194
	Northerly line, 827.25 ft. easterly from South ave.....	3061	165.92
	Southerly line, 826.75 ft. easterly from South ave.....	3061	164.33
Rickard st.....	Northerly line of, at San Bruno ave.....	673N	27
	Southerly line of at San Bruno ave.....	673N	29
	Northerly line of, at Boylston st., easterly line.....	‡126	31.57
Ridge lane.....	On a line at right angles to Ridge lane, at intersection of its northerly line with San Miguel st., easterly line.....	165x	321
	On a line at right angles to Ridge lane, at intersection of its northerly line with San Miguel st., westerly line.....	165x	331.81

(H) Street not extended to Rhode Island st.

x Second Series.

‡ Ordinance

N New Series of 1906

ESTABLISHED GRADES OF THE CITY

ESTABLISHED GRADES—Continued

STREETS	CROSSINGS	Established by Order No.	GRADE	
Ridge lane..... (Continued)	On a line at right angles to Ridge lane, at intersection of its southerly line with Caine ave., easterly line.....	165x	335	
	On a line at right angles to Ridge lane, at intersection of its southerly line with Caine ave., westerly line.....	165x	339	
	On a line at right angles to Ridge lane, at intersection of its northerly line with Tara st., easterly line.....	165x	358	
	On a line at right angles to Ridge lane, at intersection of its northerly line with Tara st., westerly line.....	165x	361.91	
	On a line at right angles to Ridge lane, at intersection of its southerly line with Majestic ave., easterly line.....	165x	363	
	On a line at right angles to Ridge lane, at intersection of its southerly line with Majestic ave., westerly line.....	165x	364	
	On a line at right angles to Ridge lane, at intersection of its northerly line with Louisburg st., easterly line.....	165x	374	
	On a line at right angles to Ridge lane, at intersection of its northerly line with Louisburg st., westerly line.....	165x	377.91	
	On a line at right angles to Ridge lane, at intersection of its southerly line with Margaret ave., easterly line.....	165x	379	
	On a line at right angles to Ridge lane, at intersection of its southerly line with Margaret ave., westerly line.....	165x	379	
	On a line at right angles to Ridge lane, at intersection of its northerly line with Howth st., easterly line.....	165x	393	
	On a line at right angles to Ridge lane, at intersection of its northerly line with Howth st., westerly line.....	165x	396.91	
	On a line at right angles to Ridge lane, at intersection of its southerly line with Josiah ave., easterly line.....	165x	398	
	Rincon place.....	Northeasterly line of, at Bryant st., northwesterly line.....	†1815	50
		Center line of, at Bryant st., northwesterly line.....	†1815	52
Southwesterly line of, at Bryant st., northwesterly line.....		†1815	51.68	
275 ft. northwesterly from Bryant st.....		†1815	87.50	
150 ft. southeasterly from Harrison st.....		†1815	89.50	
Northeasterly line of, at Harrison st., southeasterly line.....		†1815	88.49	
Southwesterly line of, at Harrison st., southeasterly line.....	†1815	90.18		
RIPLEY PLACE....	SEE RIPLEY ST.			
Ripley st.....	Peralta ave., E. line.....	2517	212	
	Peralta ave., W. line.....	2517	209	
	N. line of, at Alabama st.....	1387	132	
	S. line of, at Alabama st.....	2503	137	
	N. line of, at Harrison st., E. line.....	2455	155	
	S. line of, at Harrison st., E. line.....	2455	158	
	Harrison st., W. line.....	2455	160	
	N. line of, 370 ft. E. of Folsom st.....	2455	182	
	S. line of, 370 ft. E. of Folsom st.....	2455	185	
	N. line of, 200 ft. E. of Folsom st.....	2455	183	
	S. line of, 200 ft. E. of Folsom st.....	2455	186	
	N. line of, at Folsom st.....	1387	200	
	N. line of, at Shotwell st., E. line.....	2455	289	
	S. line of, at Shotwell st., E. line.....	2455	292	
	N. line of, at Shotwell st., W. line.....	2455	292	
S. line of, at Shotwell st., W. line.....	2455	295		
Rivoli ave.....	Stanyan st.....	2145	360	
	143.72 ft. westerly from Shrader st.....	465N	365	
	Shrader st.....	465N	351.70	
	Cole st.....	465N	323.20	
	Belvedere st.....	465N	369.20	

x Second Series.

n New Series of 1906

‡ Ordinance

AND COUNTY OF SAN FRANCISCO
ESTABLISHED GRADES—Continued

229

STREETS	CROSSINGS	Estab- lished by Order No.	GRADE
Roanoke st.	At intersection of Bemis st., southeasterly line	42x	322
	Northerly corner of Laidley st.	3027	273
	Westerly corner of Laidley st.	3027	271
	Easterly corner of Laidley st.	3027	271
	Southerly corner of Laidley st.	3027	269
	N. E. line of, at Chenery st.	2381	245
	S. W. line of, at Chenery st.	2381	243
	Arlington st.	42x	203
Romain st.	At the northwesterly line of the S. P. R. R. Right of Way	42x	180
	Northeasterly corner of, at Corbett ave.	2949	494.95
	Southeasterly corner of, at Corbett ave.	2949	496
	Northerly line of, at Corbett ave., center line	2949	494.95
Roscoe st.	Northwesterly corner of, at Corbett ave.	2949	495.75
	E. line of, at Crescent ave., N. line	2415	182
	E. line of, at Crescent ave., S. line	2415	180
	Westerly line of, at Crescent ave., southerly line	‡1420	181.33
	150 ft. southerly from Crescent ave.	‡1420	157
	Benton st., northerly line	‡1420	124
Benton st., southerly line	‡1420	122	
ROSE ST.	SEE DANVERS ST.		
Rosekrans st.	Westerly line of, at Esmeralda ave., southerly line	122x	232
	Easterly line of, at Esmeralda ave., southerly line	122x	228
	Westerly line of, at Mayflower st.	122x	265.50
	7 ft. easterly from its westerly line at Mayflower st. crossing	122x	264.75
	Easterly line of, at Mayflower st.	122x	264
	7 ft. westerly from its easterly line at Mayflower st. crossing	122x	264.75
	Westerly line of, at Powhattan st., northerly line	122x	175
	Easterly line of, at Powhattan st., northerly line	122x	172
	S. W. corner of, at Powhattan st.	2703	172
	S. E. corner of, at Powhattan st.	2703	169
Rotteck st.	Easterly line of, at Bosworth st., northerly line	91x	163.50
	Easterly line of, at Bosworth st., southerly line	91x	161.50
Rousseau st.	Bosworth st., northerly line	91x	167
	Bosworth st., southerly line	91x	165
	Easterly line of, at a point 204 ft. northerly from Bosworth st.	169x	189
	Westerly line of, at a point 180 ft. northerly from Bosworth st.	169x	186.52
	On a line parallel with, and 325 ft. southerly from Bosworth st., south- erly line.	169x	121.90
Russell st.	Northerly line of, at Hyde st., westerly line	125N	239.09
	Southerly line of, at Hyde st., westerly line	125N	236.47
	Northerly line of, 60 ft. westerly from Hyde st.	125N	227.50
	Southerly line of, 60 ft. westerly from Hyde st.	125N	227.50
	Northerly line of, West End alley, easterly line	2814	209
	Southerly line of, West End alley, easterly line	2814	208
Russia ave.	Mission st.	1129	160
	London st.	2964	179
	Paris st.	2964	191
	Lisbon st., westerly line	3024	204
	Lisbon st., northeasterly corner	3024	205
	Lisbon st., southeasterly corner	3024	206
	Madrid st., northwesterly corner	3024	221

ESTABLISHED GRADES OF THE CITY

ESTABLISHED GRADES—Continued

STREETS	CROSSINGS	Estab- lished by Order No.	GRADE
Russia ave..... (Continued)	Madrid st., southwesterly corner.....	3024	222
	Madrid st., easterly line.....	3024	223
	Edinburgh st., westerly line.....	3024	236
	Edinburgh st., easterly line.....	3024	238
	Naples st., westerly line.....	3024	243
	Naples st., easterly line.....	3024	245
	Vienna st., westerly line.....	3024	252
	Vienna st., easterly line.....	3024	254
	Athens st., westerly line.....	163x	268
	Athens st., easterly line.....	163x	270
	Moscow st., westerly line.....	163x	284
	Moscow st., easterly line.....	163x	286
	Munich st.....	49x	305
	Prague st., westerly line.....	49x	329
	Prague st., easterly line.....	49x	332
	Northerly line of, at Dublin st.....	49x	346
	Southerly line of, at Dublin st.....	49x	343
	Northerly line of, at La Grande ave., westerly line.....	49x	349
	Southerly line of, at La Grande ave., westerly line.....	49x	347
Rutledge ave.....	Holladay ave., easterly line.....	122x	56
	Holladay ave., westerly line.....	122x	59
	Northerly line of, at Isabel st., easterly line.....	122x	112
	On a line at right angles from the northerly line, at its intersection with		
	Isabel st., easterly line.....	122x	112
	Northerly line of, at Isabel st., westerly line.....	122x	115
	On a line at right angles from the northerly line at its intersection with		
	Isabel st., westerly line.....	122x	115
	Northerly line of, at Brewster st., easterly line.....	122x	171.57
	Southerly line of, at Brewster st., easterly line.....	122x	171
	Northerly line of, at Brewster st., westerly line.....	122x	175
	Southerly line of, at Brewster st., westerly line.....	122x	174.38
	Southerly line (on the east) at Franconia ave., easterly line.....	122x	201
	Franconia ave., easterly line produced.....	122x	201
	Northerly line of, at Franconia ave., northeasterly line.....	122x	202.50
	Northerly line of, at Franconia ave.....	122x	202
	Franconia ave., southwestery line.....	122x	202
	150 ft. southwestery from Franconia ave.....	122x	200
	Southeasterly line of, at Massasoit st., northerly line.....	122x	183.30
	Southeasterly line of, at Massasoit st., southerly line.....	122x	177.50
	Northwesterly line of, 19.44 ft. northeasterly from Peralta ave.....	122x	175
	Northwesterly line of, at Peralta ave., easterly line.....	122x	170.67
	Peralta ave., easterly line (N).....	2517	175
	Southwesterly line of, at Peralta ave., easterly line.....	122x	175
	Peralta ave., W. line.....	2517	172
S st.....	Northerly line of, at Thirteenth ave., easterly line.....	676N	494
	Northerly line of, at Thirteenth ave., westerly line.....	676N	492
	Southerly line of, at Thirteenth ave., easterly line.....	676N	492
	Southerly line of, at Thirteenth ave., westerly line.....	676N	490
	Northerly line of, at Fourteenth ave.....	676N	461
	Southerly line of, at Fourteenth ave.....	676N	459
	Fifteenth ave.....	676N	452
	Sixteenth ave.....	676N	426
	Seventeenth ave.....	676N	415
	Eighteenth ave.....	676N	383
	Northerly line of, at Nineteenth ave.....	676N	371
	Southerly line of, at Nineteenth ave.....	676N	366.50

(N) This is at point of intersection of northwesterly line of Rutledge ave., produced with E. line of Peralta ave.

x Second Series.

N New Series of 1906

ESTABLISHED GRADES—Continued

STREETS	CROSSINGS	Estab- lished by Order No.	GRADE
S st. (Continued)	Twentieth ave.	‡1776	361
	Twenty-first ave.	‡1776	360
	Twenty-second ave.	‡1776	359
	Twenty-third ave.	‡1776	358
	Twenty-fourth ave.	‡1776	357
	Twenty-fifth ave.	‡1776	330
	Twenty-sixth ave.	‡1776	296
	Twenty-seventh ave.	‡1776	267
	Twenty-eighth ave.	‡1776	265
	Twenty-ninth ave.	‡1776	250
	Thirtieth ave.	‡1776	220
	Thirty-first ave.	‡1776	200
	Thirty-second ave.	‡1776	196
	Thirty-third ave.	‡1776	195
	Thirty-fourth ave.	‡1776	175
	Thirty-fifth ave.	‡1776	155
	Thirty-sixth ave.	‡1776	140
	Thirty-seventh ave.	‡1776	130
	Forty-seventh ave.	‡1648	24
	Forty-eighth ave.	‡1648	13
	Great Highway	‡1648	12.83
S st. South	Islais st.	1146	Base
	Third ave. South	1146	Base
	Fourth ave. South	1146	Base
	Fifth ave. South	1146	Base
	Sixth ave. South	1146	Base
	Seventh ave. South	1146	Base
	Eighth ave. South	1146	1
	Ninth ave. South	1146	1.50
	Tenth ave. South	1146	2
	Fifteenth ave. South	1338	4
	Sixteenth ave. South	1146	4.50
	Seventeenth ave. South	1146	21
	Eighteenth ave. South	1146	40
Nineteenth ave. South	1146	80	
Twentieth ave. South	1146	130	
Sacramento st.	East st. North	‡608	Base
	Drumm st.	‡608	Base
	Davis st.	‡608	Base
	Front st.	‡608	0.75
	Battery st.	‡608	2.50
	Sansome st.	‡608	4.25
	Montgomery st.	‡608	6.75
	Kearny st., easterly line.	‡608	28
	Southerly line of, at a point 18 ft. westerly from the easterly line of Kearny st.	231N	28.50
	Northerly line of, at a point 18 ft. westerly from the easterly line of Kearny st.	231N	28
	On a line 18 ft. easterly from the westerly line of Kearny st.	231N	29.25
	Kearny st., westerly line.	231N	30.25
	100 ft. westerly from Kearny st.	231N	40.56
	Dupont st.	‡608	68
	Stockton st.	‡608	128
	Powell st.	‡608	205
	Mason st.	‡608	276
Taylor st.	‡608	280	
Jones st.	‡608	338	

‡ Ordinance.

ESTABLISHED GRADES OF THE CITY

ESTABLISHED GRADES—Continued

STREETS	CROSSINGS	Estab- lished by Order No.	GRADE	
Sacramento st. (Continued)	Leavenworth st.	1608	290	
	Hyde st.	1608	240	
	Larkin st.	1608	200	
	Polk st.	684	170	
	Van Ness ave.	684	180	
	Franklin st.	684	225	
	Gough st.	684	280	
	Octavia st.	684	320	
	Laguna st.	684	296	
	Buchanan st.	684	273	
	Webster st.	684	220	
	Fillmore st.	684	184	
	Steiner st.	684	174	
	Pierce st.	684	182	
	Scott st.	684	190	
	Devisadero st.	684	180	
	Broderick st.	955	184	
	Baker st.	955	214	
	Lyon st.	1088	238	
	Presidio ave.	998	260	
	Walnut st.	972	276	
	Laurel st.	972	280	
	Locust st.	972	270	
	Spruce st.	972	256	
	Maple st.	972	252	
	Cherry st.	972	246	
	First ave.	972	208	
	Sadova st.	San Jose ave., N. W. line.	2631	287
		Plymouth ave.	2631	290
		Capitol ave.	2631	291
Midway between Orizaba and Capitol aves.		2631	276	
Orizaba ave.		2631	253	
Sagamore st.	Plymouth ave.	2631	288	
	Capitol ave.	2631	293	
	200 ft. E. of Capitol ave.	2631	294	
	Orizaba ave.	2631	252	
Salem st.	Crescent ave., southerly line.	‡1648	16	
	Case st., intersection.	‡1648	16	
SALVADOR ST.	SEE TWENTY-SECOND AVE. SOUTH.			
Samoset st.	Southerly line of, at Peralta ave., easterly line.	122x	208.07	
	Northerly line of, at Peralta ave., easterly line.	122x	200.10	
	Southerly line of, 240 ft. westerly from Franconia ave.	122x	210	
	Northerly line of, 240 ft. westerly from Franconia ave.	122x	208	
	105 ft. westerly from Franconia ave.	122x	231	
	75 ft. westerly from Franconia ave.	122x	233.40	
	45 ft. westerly from Franconia ave.	122x	231	
	At intersection with Franconia ave., westerly line.	122x	224	
At intersection with Franconia ave., easterly line.	122x	221		
San Bruno ave.	Alameda st.	196x	8	
	Fifteenth st.	972	12	
	W. line of, at Sixteenth st.	2710	20	
	E. line of, at Sixteenth st.	2710	18	
	N. W. corner of, at Seventeenth st.	2561	60	

AND COUNTY OF SAN FRANCISCO
ESTABLISHED GRADES—Continued

233

STREETS	CROSSINGS	Estab- lished by Order No.	GRADE
San Bruno ave. (Continued)	S. W. corner of, at Seventeenth st.	2561	62
	Seventeenth st. (N. E. and S. E. corners)	972	58
	Mariposa st. (northerly line)	972	100
	Mariposa st., southerly line	2988	102.50
	150 ft. S. of Mariposa st.	2988	110.75
	Eighteenth st.	972	116
	Nineteenth st., northerly line	972	166
	Nineteenth st., southerly line of	‡1562	169
	Westerly line of, 200 ft. southerly from Nineteenth st.	‡1562	203
	Easterly line of, 200 ft. southerly from Nineteenth st.	‡1562	205
	Easterly line of, at Twentieth st., northerly line	‡1562	224
	Westerly line of, at Twentieth st., northerly line	‡1562	220
	Twenty-second st.	972	74
	Twenty-third st.	972	64
	Twenty-fourth st.	2010	50
	Twenty-fifth st.	972	48
	Midway between Twenty-fifth and Army sts.	2129	22
	625 ft. S. of Twenty-fifth st.	2576	16.50
	Army st. (m)	972	16
	Army st.	2576	15.50
	200 ft. S. of Army st. (N)	2286	2
	800 ft. S. of Army st. (N)	2286	8
	1100 ft. S. of Army st. (N)	2286	10
	1300 ft. S. of Army st. (N)	2286	9
	1600 ft. S. of Army st. (N)	2286	4
	1800 ft. S. of Army st. (N)	2286	3
	Fifteenth ave., South Extension	1340	10
	W. line of, at Cortland ave.	2429	3
	Southeasterly line of, at Dickinson st.	‡1648	8
	Westerly line of, at Crescent ave.	2415	4
	Barneveld ave.	‡1648	8
	On a line at right angles to the westerly line of, at its intersection with Rickard st., northerly line	673N	27
	On a line at right angles to the westerly line of, at its intersection with Rickard st., southerly line	673N	29
	On a line at right angles to the westerly line of, at its intersection with Gaven st., northerly line	673N	38
	On a line at right angles to the westerly line of, at its intersection with Gaven st., southerly line	673N	40
	On a line at right angles to the westerly line of, at its intersection with Sweeney st., northerly line	673N	48
	On a line at right angles to the westerly line of, at its intersection with Sweeney st., southerly line	673N	50
	On a line at right angles to the westerly line of, at its intersection with Hale st., northerly line	673N	58
	On a line at right angles to the westerly line of, at its intersection with Hale st., southerly line	673N	59
	Silver ave.	673N	61
	200 ft. northerly from Silliman st.	673N	63
	Silliman st.	‡1649	68
	Westerly line of, at Felton st., northerly line	‡1649	65
	Felton st., southerly line	‡1649	65
	Burrows st.	‡1649	57.50
	Bacon st.	‡1649	54.50
	Wayland st.	‡1649	49.50
	Woolsey st.	‡1649	46.50

(m) This grade is at point of intersection of former Nebraska and Army sts. It properly belongs now only under Army st.

(N) Order No. 2526 declares San Bruno ave. from Army st. to Fifteenth ave. South Extension to be "a County Road."
N New Series of 1906 † Ordinance

ESTABLISHED GRADES OF THE CITY

ESTABLISHED GRADES—Continued

STREETS	CROSSINGS	Estab- lished by Order No.	GRADE
San Bruno ave. (Continued)	Easterly line of, at Railroad ave., westerly line	2516	158
	Easterly line of, at Railroad ave., easterly line	2516	165
	On a line at right angles to the westerly line of, at its intersection with Leland ave., northerly line	‡1630	27.20
	On a line at right angles to the westerly line of, at its intersection with Leland ave., southerly line	‡1630	26.20
	Visitacion ave., northerly line	‡1630	19
	Visitacion ave., southerly line	‡1630	17.50
Sanchez st.	Duboce ave.	1421	116
	Fourteenth st.	1421	105
	Henry st.	1421	109
	Fifteenth st.	684	116
	E. line, with Market st., N. W. line	1924	116.50
	E. line, with Market st., center line	1924	116.62
	E. line, with Market st., S. E. line	1924	117
	W. line, with Market st., S. E. line	1924	117.50
	Sixteenth st.	684	103
	Seventeenth st.	684	84
	Eighteenth st.	684	65
	Eighteenth st., S. W. corner	2153	67
	Nineteenth st.	684	170
	Cumberland st.	2422	225
	Twentieth st.	684	240
	Twenty-first st., N. line	1977	355
	Twenty-first st., S. line	1977	360
	114 ft. S. from Twenty-first st.	1977	354
	Hill st., N. line	2198	347
	Hill st., S. line	2198	343
	Twenty-second st., N. line	1972	287
	Twenty-second st., S. line	1972	284
	Alvarado st., N. line	1972	245
	Alvarado st., S. line	1972	242
	Easterly line of, at Twenty-third st., northerly line	2089	207
	Twenty-third st., northerly line, 19 ft. westerly from the easterly line of Sanchez st.	‡1631	207.80
	Twenty-third st., northerly line, 19 ft. easterly from the westerly line of Sanchez st.	‡1631	207.80
	Westerly line of, at Twenty-third st., northerly line	2089	207
	On a line parallel with and 15 ft. southerly from the northerly line of Twenty-third st.	‡1631	206.53
	Twenty-third st., S. line	2089	205
	Elizabeth st.	2089	187
	Twenty-fourth st.	972	167
	Jersey st.	972	144
	Twenty-fifth st.	972	140
	Clipper st.	972	161
	Twenty-sixth st.	972	165
	Army st.	972	163
	Twenty-seventh st.	972	161
	Duncan st.	1551	155
	Twenty-eighth st.	1551	153
	Valley st.	1551	148
Twenty-ninth st.	1551	142	
Day st.	1551	135	
Thirtieth st. northerly line	1551	155	
Easterly line of, at Thirtieth st., southerly line	‡1559	157	
Westerly line of, at Thirtieth st., southerly line	‡1559	158.32	
Easterly line of, 50 ft. southerly from Thirtieth st.	‡1559	162.65	

‡ Ordinance.

AND COUNTY OF SAN FRANCISCO
ESTABLISHED GRADES—Continued

235

STREETS	CROSSINGS	Estab- lished by Order No.	GRADE
Sanchez st..... (Continued)	Westerly line of, 50 ft, southerly from Thirtieth st..... 380 ft. southerly from Thirtieth st..... Westerly line of, 560 ft. southerly from Thirtieth st..... Easterly line of, 560 st. southerly from Thirtieth st..... Easterly line of, at Palmer st., northeasterly line..... Westerly line of, at Palmer st., northeasterly line.....	‡1559 2403 ‡1559 ‡1559 2384 2384	162.65 200 228.50 226.50 234 232
San Carlos ave.....	W. curb line, 65 ft. S. of Nineteenth st..... E. curb line, 65 ft. S. of Nineteenth st..... W. curb line, 260 ft. S. of Nineteenth st..... E. curb line, 260 ft. S. of Nineteenth st..... W. line of, 130 ft. S. of Twentieth st..... E. line of, 130 ft. S. of Twentieth st..... E. line of, 174 ft. N. of Twenty-first st.....	2605 2605 2605 2605 2417 2417 2417	35.70 35.19 39.15 39 48 47.75 50.20
SAN JOAQUIN ST..	SEE S ST. SOUTH.		
San Jose ave.....	E. line of, at Twenty-fifth st..... Southern Pacific Railroad, 164 ft. S. from the S. line of Twenty-fifth st.. On the westerly curb line, at a point 68.53 ft. southerly from Twenty-sixth st..... On the easterly curb line, at a point 76.29 ft. southerly from Twenty-sixth st..... On the westerly curb line, at a point 76.25 ft. northerly from Army st.. On the easterly curb line, at a point 67.97 ft. northerly from Army st.. Army st..... Twenty-seventh st..... Duncan st..... Twenty-eighth st..... Valley st..... Twenty-ninth st..... Day st..... Thirtieth st..... 380 ft. S. of Thirtieth st..... Randall st..... 540 ft. S. of Berkshire st..... 790 ft. S. of Berkshire st..... 1290 ft. S. of Berkshire st..... 1840 ft. S. of Berkshire st..... 2190 ft. S. of Berkshire st..... 2390 ft. S. of Berkshire st..... 226 ft. 6 in. southerly from Jarnac st., southerly line..... 428 ft. 6 in. southerly from Jarnac st., southerly line..... 728 ft. 6 in. from Jarnac st., southerly line..... At the angle 1068.71 ft. northerly along the center line thereof from the angle of Jarnac st..... At northerly line of West End Map No. 1..... On a line at right angles to the easterly line of, 811.22 ft. northerly from Ocean ave..... Easterly line of, at Ocean ave., northerly line..... Westerly line of at Ocean ave., northerly line..... Easterly line of, at Ocean ave., southerly line..... Westerly line of, at Ocean ave., southerly line..... Easterly line of, at Oneida ave., northerly line..... Easterly line of, at Oneida ave., southerly line..... Easterly line of, at Seneca ave., northerly line..... Westerly line of, at Seneca ave., northerly line..... Easterly line of, at Seneca ave., southerly line..... Westerly line of, at Seneca ave., southerly line.....	2028 1646 227x 227x 227x 1383 1383 1383 1383 1560 1560 2394 2061 2382 2382 2382 2382 2382 221x 221x 221x 221x 593N 593N 593N 593N 593N 593N 593N 593N 593N 593N	85.80 85 68 68.50 67.44 67.44 67 81 83 85 86 87 95 102 124 157 182 176 169 150 144 144 151.60 156 159.65 167.74 166.50 168 181.80 182.60 184 184.70 184.90 186.60 199 199.20 201 201

‡ Ordinance.

ESTABLISHED GRADES OF THE CITY

ESTABLISHED GRADES—Continued

STREETS	CROSSINGS	Estab- lished by Order No.	GRADE
San Jose ave. (Continued)	Easterly line of, at Geneva ave., northerly line	593N	211.70
	Westerly line of, at Geneva ave., northerly line	593N	212.20
	Easterly line of, at Geneva ave., southerly line	593N	213.60
	Westerly line of, at Geneva ave., southerly line	593N	214.20
	On a line at right angles to westerly line of, 237.78 ft. northerly from Unadilla ave.	593N	220.75
	Easterly line of, at Unadilla ave., northerly line	593N	231.70
	Westerly line of, at Unadilla ave., northerly line	593N	232
	Easterly line of, at Unadilla ave., southerly line	593N	234.50
	Westerly line of, at Unadilla ave., southerly line	593N	234.80
	2.22 ft. southwesterly from Unadilla ave.	272x	235
	On a line 53 ft. northeasterly thereon from the northeasterly line of Mount Vernon ave.	272x	269
	On a line 32.22 ft. southwesterly thereon from the southwesterly line of Mount Vernon ave	272x	270
	On a line 132.22 ft. southwesterly from the southwesterly line of Mount Vernon ave.	272x	272.22
	350 ft. southwesterly from last named point	272x	280
	S. W. line of Worden ave.	2382	320
	720 ft. S. of, S. W. line of Worden ave.	163x	294
	1120 ft. S. of S. W. line of Worden ave.	163x	286.50
	1590 ft. S. of, S. W. line of Worden ave.	163x	286.28
	2540 ft. S. of S. W. line of Worden ave.	163x	310
	3090 ft. S. of S. W. line of Worden ave.	163x	334
	Southeasterly line of, at Farragut ave., southwesterly line	54x	302.92
	Southeasterly line of, at Farragut ave., northeasterly line	54x	305.48
	Southeasterly line of, at Sherman ave., southwesterly line	54x	288.83
	Southeasterly line of, at Sherman ave., northeasterly line	54x	290.06
	Sadowa st., N. W. line	2631	287
	Southeasterly line of, at Sickles ave., southwesterly line	54x	286.30
	Southeasterly line of, at Sickles ave., northeasterly line	54x	286.33
	N. line of, at Plymouth ave., E. line	2631	287.50
	N. line of, at Plymouth ave., W. line	2631	287
	Southeasterly line of, at Regent st., northeasterly line	54x	297.77
	Southeasterly line of, at Regent st., southwesterly line	54x	299.27
	Southeasterly line of, at Liebig st., northeasterly line	54x	304.26
	Southeasterly line of, at Liebig st., southwesterly line	54x	305.76
San Miguel st.	Easterly line of, at intersection with Ridge lane, northerly line	165x	321
	Westerly line of, at intersection with Ridge lane, northerly line	165x	331.81
San Miguel Rancho line	Sunset ave.	2279	550
	N. line of, at Ashbury st.	2527	418
	Clayton st.	1220	344
	Serpentine road	972	372
Sansome st.	15 ft. easterly from westerly line of, at Sutter st., southerly line	670N	13.50
	Westerly line of, 15 ft. northerly from southerly line of, at Sutter st.	670N	13.50
	Westerly line of, 15 ft. southerly from northerly line of Sutter st.	608	13
	Easterly line of, 15 ft. southerly from northerly line of Sutter st.	608	13
	Northerly line of Sutter st.	608	13
	Bush st.	608	13
	Pine st.	608	5.50
	California st.	608	5
	Sacramento st.	608	4.25
	Clay st.	608	3.50
	Washington st.	608	3.50
	Jackson st.	608	3.50
	Pacific st.	608	12

ESTABLISHED GRADES—Continued

STREETS	CROSSINGS	Estab- lished by Order No.	GRADE
Sansome st. (Continued)	Broadway	‡608	35
	Vallejo st.	*	28
	Green st.	*	21
	Union st.	*	14
	Filbert st.	*	8
	Greenwich st.	*	4
	Lombard st.	‡608	Base
	Chestnut st.	‡608	Base
SANTA CLARA ST.	SEE SEVENTEENTH ST.		
Santa Marina st.	At Mission st., to conform to grade of Mission st.	2885
	Gladys st., southwesterly corner	2885	157
	Northerly line of, at Gladys st., westerly line produced	2885	154
	Gladys st., southeasterly corner	2885	159
	Northerly line of, at Gladys st., easterly line produced	2885	156
	Southerly line of, at Prospect ave., westerly line produced	2885	202
	Prospect ave., northwesterly corner	2885	199
	Southerly line of, at Prospect ave., easterly line produced	2885	205
	Prospect ave., northeasterly corner	2885	202
	Elsie st., southwesterly corner	2885	232
	Elsie st., northwesterly corner	2885	229
SANTEE ST.	SEE G ST. SOUTH.		
Sargent st.	N. line of, at Orizaba ave.	155x	381
	S. line of, at Orizaba ave.	155x	377
	N. line of, at Bright st.	155x	377
	S. line of, at Bright st.	155x	373.50
	N. line of, at Head st.	155x	371.50
	S. line of, at Head st.	155x	368
	N. line of, at Victoria st.	155x	377
	S. line of, at Victoria st.	155x	373.50
	N. line of, at Ramsell st.	155x	390
	S. line of, at Ramsell st.	155x	386.50
	N. line of, at Arch st.	155x	393
	S. line of, at Arch st.	115x	390
	N. E. corner of, at Vernon st.	155x	360
	S. E. corner of, at Vernon st.	155x	356.50
	N. W. corner of, at Vernon st.	155x	356.50
	S. W. corner of, at Vernon st.	155x	353
	N. E. corner of, at Ralston st.	155x	317.50
	S. E. corner of, at Ralston st.	155x	314
	N. W. corner of, at Ralston st.	155x	314
	S. W. corner of, at Ralston st.	155x	310.50
	N. E. corner of, at Byxbee st.	155x	280
	S. E. corner of, at Byxbee st.	155x	276.50
	N. W. corner of, at Byxbee st.	155x	276.50
	S. W. corner of, at Byxbee st.	155x	273
	N. E. corner of, at Monticello st.	155x	250.50
	S. E. corner of, at Monticello st.	155x	247
	N. W. corner of, at Monticello st.	155x	247
	S. W. corner of, at Monticello st.	155x	243.50
	N. line of, 137.83 ft. W. of Monticello st.	155x	228.32
	N. line of, at Worcester ave.	155x	224.29
	S. line of, at Worcester ave.	155x	224.82
Saturn st.	At intersection of S. line of Serpentine place	2643	351
	Serpentine place, N. E. corner	2643	362

AND COUNTY OF SAN FRANCISCO
ESTABLISHED GRADES—Continued

239

STREETS	CROSSINGS	Estab- lished by Order No.	GRADE
Second ave.	105 ft. N. from Lake st.	1627	196
	Lake st.	1627	192
	California st.	1792	184
	California st. South.	972	180
	Clement st.	972	183
	Point Lobos ave.	972	186
	A st.	972	192
	B st.	2994	196
	C st.	2994	208
	Fulton st.	972	226
	H st.	462N	268.40
	Hugo st.	462N	286.40
	I st.	462N	307.40
	On a line at right angles to the easterly line of, and distant 5 ft. northerly from Parnassus ave.	462N	390.30
	Parnassus ave.	462N	392.40
	Second ave. South.	I st. South.	1579
J st. South.		1579	2
K st. South.		1579	1
L st. South.		1579	2
M st. South.		1146	1
N st. South.		1146	1
P st. South.		1146	Base
Kentucky st. and Railroad ave.		1800	Base
Q st. South.		1146	Base
Second st.	Market st.	1608	20
	Mission st.	1608	11
	Howard st.	1608	14
	Center of block, between Howard and Folsom sts.	1608	22
	Folsom st.	863	42
	N. W. corner Dow place, to conform to Second st. grade.	2587	46
	S. W. corner Dow place, to conform to Second st. grade.	2587	46.40
	Harrison st.	863	50
	Bryant st.	1608	45
	Northeasterly line of, at Federal st., northwesterly line.	171N	40.20
	Northeasterly line of, at Federal st., southeasterly line.	171N	39.10
	Northeasterly line of, at De Boom st., northwesterly line.	171N	33.70
	Northeasterly line of, at De Boom st., southeasterly line.	171N	32.47
	Brannan st.	714	27
	Townsend st.	860	10
	King st.	11587	4
	Berry st.	1608	Base
Serpentine ave. ¶.	N line of, at Shotwell st. (former Bernal st.), produced.	2567	38
	Mission st.	1129	55
	Valencia st.	1402	62
Serpentine place.	N. W. line of, at S. W. corner, lot 28, block R.	2643	365
	Saturn st., N. E. corner.	2643	362
	S. line of, at Saturn st., S. line.	2643	351
	N. line of, at S. W. corner, lot 15, block R.	2643	339
	S. line of, at Temple st.	2643	339
	S. line of, 144 ft. easterly from the S. E. corner of Serpentine place and Lower terrace.	2643	407
	N. line of, at Lower terrace, E. line.	2643	412
Serpentine road.	Easterly line of, at K st., southerly line.	462N	407

¶ Closed by Act of Legislature March 16, 1878.

‡ Ordinance.

N New Series of 1906

ESTABLISHED GRADES OF THE CITY

ESTABLISHED GRADES—Continued

STREETS	CROSSINGS	Estab- lished by Order No.	GRADE	
Serpentine road (Continued)	Westerly line of, at K st., southerly line.....	462N	404.50	
	Fifth ave.....	462N	392.50	
	Sixth ave.....	462N	377.50	
	L st.....	606N	355.50	
	Midway between L and M sts.....	606N	357.50	
	M st.....	606N	355.50	
	On a line at right angles to the northwesterly line of, at its intersection with the easterly line of Seventh ave.....	606N	356	
	On a line at right angles to the northwesterly line of, at its intersection with the westerly line of Seventh ave.....	606N	358.50	
	N st.....	606N	359.50	
	San Miguel Rancho line.....	606N	371.50	
SERPENTINE ROAD	SEE TEMPLE ST.			
SERVIA ST.....	SEE THIRTEENTH AVE. SOUTH.			
Seventeenth ave.....	245 ft. northerly from Lake st.....	508N	118	
	Lake st.....	1552	120	
	California st.....	2375	122	
	Clement st.....	1552	135	
	Point Lobos ave.....	1552	137.50	
	A st.....	1552	150	
	B st.....	1552	202	
	C st.....	1552	183	
	Fulton st.....	2069	238	
	H st.....	469N	224.40	
	I st.....	469N	231.40	
	300 ft. southerly from I st.....	469N	235.40	
	J st., northerly line.....	469N	261.40	
	J st., southerly line.....	469N	263.40	
	300 ft. southerly from J st.....	469N	290.40	
	K st., northerly line.....	469N	333	
	K st., southerly line.....	613N	335	
	300 ft. southerly from K st.....	613N	377	
	Easterly line of, at L st.....	613N	398	
	Westerly line of, at L st.....	613N	396	
	Easterly line of, at M st.....	613N	408	
	Westerly line of, at M st.....	613N	406	
	Easterly line of, at N st.....	613N	412	
	Westerly line of, at N st.....	613N	410	
	Easterly line of, at O st.....	613N	422	
	Westerly line of, at O st.....	613N	420	
	Seventeenth ave. South	C st. South.....	*	6
		D st. South.....	*	6
		E st. South.....	*	6
F st. South.....		2480	5.50	
G st. South.....		2480	7.50	
H st. South, N. E. and S. E. corners.....		2480	16	
H st. South, N. W. corner.....		2480	19	
H st. South, S. W. corner.....		2480	16	
I st. South, N. E. corner.....		2480	38	
I st. South, S. E. corner.....		2480	35	
I st. South, N. W. corner.....		2480	39	
I st. South, S. W. corner.....		2480	36	
N. line of, 300 ft. W. of I st. South.....		2490	53	
S. line of, 300 ft. W. of I st. South.....	2490	50		
J st. South, N. E. corner.....	2480	58		

AND COUNTY OF SAN FRANCISCO
ESTABLISHED GRADES—Continued

2-41

STREETS	CROSSINGS	Estab- lished by Order No.	GRADE
Seventeenth ave. South (Continued)	J st. South, S. E. corner.....	2480	55
	J st. South, N. W. corner.....	2480	59
	J st. South, S. W. corner.....	2480	56
	K st. South (N. line).....	*	77
	S. line of, at K st. South.....	2480	73
	N. line of, at L st. South.....	2480	87
	L st. South (S. line).....	*	84
	200 ft. W. of L st. South.....	2490	108
	Railroad ave., N. E. and N. W. corners.....	2149	71.75
	Railroad ave., S. E. and S. W. corners.....	2149	72.30
	M st. South 	1146
	Midway between M and N sts.....	1146	89
	N st. South.....	1146	138
	Midway between N and P sts.....	1146	178
	P st. South.....	1146	144
	Q st. South, easterly corner.....	74x	70
	Q st. South, westerly corner.....	74x	72
	Q st. South, northerly corner.....	74x	70
	Q st. South, southerly corner.....	74x	72
	R st. South.....	1146	50
	S st. South.....	1146	21
	Fox st. (b).....	1146	8
	Seventeenth st.	Illinois st.	1181
Kentucky st. (A).....		972	3
Tennessee st. (A).....		2546	3.50
Minnesota st. (A).....		2546	4
Indiana st. (A).....		2546	4.50
Iowa st. (A).....		2546	5
N. line of, at Seventh st. (A).....		1474	9.86
S. line of, at Seventh st.....		1474	9.58
Pennsylvania ave. (A).....		1343	4.20
Mississippi st.....		972	11
Texas st.....		972	11
Missouri st.....		972	12
Connecticut st.....		2284	13
Arkansas st.....		972	12
Wisconsin st.....		2425	11
Carolina st.....		2425	10
Southerly line of, 20 ft. easterly from De Haro st.....		539N	11.90
Northerly line of, at De Haro st., easterly line.....		539N	11.60
Southerly line of, at De Haro st., easterly line.....		539N	11.90
Southerly line of, at De Haro st., westerly line.....		539N	11.70
Northerly line of, at De Haro st., westerly line.....		539N	11.30
Northerly line of, 10 ft. westerly from De Haro st.....		539N	11.30
Rhode Island st.....		972	16
Kansas st., E. line.....		2466	24
Kansas st., W. line.....		2466	26
Vermont st., E. line.....		2466	42
Vermont st. (W. line).....		972	44
San Bruno ave.....		972	58
San Bruno ave., N. W. corner.....		2561	60
San Bruno ave., S. W. corner.....		2561	62
N. line of, at Utah st.....		2561	63
S. line of, at Utah st.....		2561	65
Potrero ave.....		972	64

|| M st. South does not exist at this point. See Resolutions Nos. 14,894 and 15,260 (Fourth Series).

* Statutes 1869-70, page 782.

(b) Fox st. does not exist.

x Second Series.

(A) Seventeenth st. closed from the west line of Kentucky st. to the E. line of Pennsylvania ave., by Order No. 2599.

N New Series of 1906

‡ Ordinance

ESTABLISHED GRADES OF THE CITY

ESTABLISHED GRADES—Continued

STREETS	CROSSINGS	Estab- lished by Order No.	GRADE
Seventeenth st. (Continued)	Hampshire st.	†2850	62
	York st.	†2850	60
	Bryant st.	†2850	50
	Florida st.	†2850	35
	Alabama st.	†2850	20
	Harrison st.	684	11
	Folsom st.	2080	9.75
	Shotwell st.	2080	10.25
	Howard st.	684	15
	Mission st.	684	21
	Valencia st.	684	36
	Guerrero st.	684	48
	Dolores st.	684	62
	Church st.	684	77
	Sanchez st.	684	84
	Noe st.	684	114
	N. line of, at Market st., S. E. line.	1924	137.42
	Castro st., S. E. corner.	1924	138
	Castro st., S. W. corner.	1924	138
	Castro st., N. W. corner.	1924	139
	Collingwood st.	2043	160
	Diamond st.	972	174
	Eureka st.	972	178
	Douglass st. (E. line).	972	198
	Douglass st., W. line.	2297	204
	N. line of, at Clara ave., E. line.	2552	225
	S. line of, at Clara ave., E. line.	2552	223
	N. line of, at Clara ave., W. line.	2552	231
	S. line of, at Clara ave., W. line.	2552	229
	N. line of, 250 ft. W. of Clara ave.	2552	270
	S. line of, 250 ft. W. of Clara ave.	2552	268
	The grade at a line running from north to south across Seventeenth st., 530 ft. W. of the two last described points.	2552	307
	Uranus st., E. line.	2297	418
	Uranus st., W. line.	2552	420
	Olympus st., E. line.	2948	450
	Ashbury st.	2297	452
	Ashbury st., N. W. corner.	2708	448
	Ashbury st., S. W. corner.	2708	449.68
	Belvedere st.	7x	412.40
	Cole st.	484x	361.50
	Shrader st.	7x	376.44
	Stanyan st. intersection.	2145	390
Seventh ave.	Westerly curb line of, at its northerly termination.	740N	187.04
	Easterly curb line of, at its northerly termination.	740N	188
	450 ft. northerly from Lake st.	2863	184.50
	Lake st.	2340	165
	California st.	2340	163
	Clement st.	2165	175
	Point Lobos ave.	972	166
	A st.	972	176
	B st.	2196	186
	C st.	2196	213
	Fulton st.	2196	226
	Easterly line of, at H st., southerly line.	462N	256.40
	Westerly line of, at H st., southerly line.	462N	255.40
	Easterly line of, at Hugo st., northerly line.	462N	264
	Easterly line of, at Hugo st., southerly line.	462N	265.70

† Resolution.

N New Series of 1906

x Second Series

AND COUNTY OF SAN FRANCISCO
ESTABLISHED GRADES—Continued

STREETS	CROSSINGS	Estab- lished by Order No.	GRADE
Seventh ave. (Continued)	I st.....	462N	273.40
	J st.....	462N	303.40
	K st.....	462N	323.40
	L st.....	606N	348.50
	M st.....	606N	351.50
	On a line at right angles to the easterly line of, at its intersection with the northwesterly line of serpentine road.....		606N
Westerly line of, at Serpentine road, northwesterly line.....		606N	358.50
Seventh ave. South...	Water Front st., W. line.....	*	1
	Ship st.....	*	7
	A st. South.....	*	18
	B st. South.....	*	18
	C st. South.....	*	18
	D st. South.....	*	18
	E st. South.....	*	18
	F st. South.....	*	15
	G st. South.....	*	9
	H st. South.....	*	13
	I st. South.....	*	40
	J st. South.....	*	60
	K st. South.....	*	45
	N. line L st. South.....	2481	52
	S. line L st. South.....	2481	57
	N. line, 200 ft. W. of L st. South.....	2481	33.50
	S. line, 200 ft. W. of L st. South.....	2481	38.50
	M st. South, S. E. corner.....	2481	15
	M st. South, S. W., N. W. and N. E. corners.....	1146	13
	N st. South.....	1146	6
	Railroad ave.....	1800	5
	P st. South.....	1146	3
	Q st. South.....	‡1343	1.50
300 ft. westerly from Q st. South.....	‡1343	3	
R st. South.....	1146	1.50	
S st. South.....	1146	Base	
T st. South.....	1146	Base	
Schneider st. ‡.....	1146	Base	
Seventh st.....	Market st.....	‡608	32
	Mission st.....	561	29
	Howard st.....	‡608	15
	Folsom st.....	‡608	6
	Harrison st.....	‡608	5
	Bryant st.....	1032	9
	Brannan st.....	1474	6.75
	Townsend st.....	1474	3
	King st.....	1474	2
	Berry st.....	1474	1
	Channel st.....	1474	Base
	Hooper st.....	2509	1
	Irwin st.....	2509	2
	Hubbell st.....	2509	3
	South st.....	2462	4
	Sixteenth st. to conform to grade of Sixteenth (d).....	2426
	Northeasterly line of, at Sixteenth st., southerly line.....	‡1343	3.44
Southwesterly line of, at Mississippi st., westerly line.....	‡1343	3.50	

‡ Street does not exist.

* Statutes 1869-70, page 782.

(d) See grade of Sixteenth and Mississippi sts.

‡ Ordinance.

N New Series of 1906

AND COUNTY OF SAN FRANCISCO
ESTABLISHED GRADES—Continued

245

STREETS	CROSSINGS	Estab- lished by Order No.	GRADE
Short st.	At the intersection of the S. W. line of, with Falcon ave., easterly line..	163x	369
	N. E. line of, 118 ft. 3 in. southerly from Moss alley	184x	366
Shotwell st.	Fifteenth st.	2080	7
	Sixteenth st., N. W. corner	1479	9. 16
	Sixteenth st., N. E. corner	1479	7. 50
	Sixteenth st., S. W. corner	1479	9
	Sixteenth st., S. E. corner	1479	7. 50
	Seventeenth st.	2080	10. 25
	Eighteenth st.	2080	12. 50
	W. line of, at Nineteenth st.	2281	24. 50
	E. line of, at Nineteenth st.	2281	23. 25
	Twenty-second st.	972	47
	Twenty-third st.	1046	45
	Twenty-fourth st.	972	52
	Twenty-fifth st.	972	54
	Twenty-sixth st.	972	48
	At intersection of Serpentine ave.	2567	38
	Army st.	2298	32
	Precita ave., N. line	2402	54
	Precita ave., S. line	2402	57
	At angle Bernal ave., N. E. corner	2520	123. 50
	At angle Bernal ave., S. W. corner	2520	128
	E. line, opposite S. W. corner, at right angles to N. and S. corners.	2520	125
	N. W. corner Montezuma st.	2520	153
	E. line of, and Montezuma st., N. line produced	2520	150
	S. W. corner Montezuma st.	2520	155
	E. line and Montezuma st., S. line produced	2520	152
	N. W. corner Aztec st.	2520	176
	E. line and Aztec st., N. line produced	2520	173
	S. W. corner Aztec st.	2520	178
	E. line and Aztec st., S. line produced	2520	175
	N. W. corner Stoneman st.	2520	193
	N. E. corner Stoneman st.	2520	190
	W. line and Stoneman st., S. line produced	2520	195
	S. E. corner Stoneman st.	2520	192
	W. line of, at Ripley st., N. line	2445	292
	E. line of, at Ripley st., N. line	2445	289
	W. line of, at Ripley st., S. line	2445	295
E. line of, at Ripley st., S. line	2245	292	
Shrader st.	Fulton st.	972	336
	Grove st.	2054	292
	Hayes st.	997	254
	Fell st.	1053	238
	Oak st.	1053	242
	Page st.	2095	254
	Haight st.	972	270
	Waller st.	972	260
	Beulah st.	190x	263
	Parnassus ave.	‡1074	325
	Grattan st.	465N	309. 80
	Alma ave.	465N	326. 40
	Rivoli ave.	465N	351. 70
	Seventeenth	7x	376. 44
	Carmel st., northerly line	391N	417. 20
	Carmel st., southerly line	391N	420. 70
228. 78 ft. southerly from Carmel st.	391N	456. 20	

x Second Series.

N New Series of 1906

‡ Ordinance

ESTABLISHED GRADES OF THE CITY
ESTABLISHED GRADES—Continued

STREETS	CROSSINGS	Estab- lished by Order No.	GRADE
Sickles ave.	Southwesterly line of, at San Jose ave., southeasterly line.....	54x	286.30
	Northeasterly line of, at San Jose ave., southeasterly line.....	54x	286.33
	De Wolf st. intersection.....	54x	285
	Wyoming ave.	54x	289.50
	Sears st., northwesterly line.....	54x	297
	Sears st., southeasterly line.....	54x	298
	Huron ave.....	54x	306
	Mission st.	1129	310
SIEGEL ST.	SEE GATES ST.		
SIERRA ST.	SEE TWENTY-SECOND ST.		
Silliman st.	San Bruno ave.....	11649	68
	Girard st.....	11649	72
	Berlin st.....	11649	77
	Goettingen st.....	11649	84
	Somerset st.....	11649	93
	Holyoke st.....	11649	102
	Hamilton st.....	2440	114
	Bowdoin st.....	1709	126
	Dartmouth st.....	1709	142
Silver alley.....	Corbett ave., westerly line.....	2949	530
	Corbett ave., center line.....	2949	528.98
	Corbett ave., easterly line.....	2949	528
Silver ave.....	Mission st.....	1129	148
	At the W. line of London st. produced.....	2568	153
	At the E. line of London st. produced.....	2568	156
	Between London and Paris sts., produced at the angle, in the ave.....	2568	164
	Paris st. produced.....	2568	165
	Lisbon st., W. line.....	2568	171
	Southerly line of, at Lisbon st., westerly curb line.....	49x	173.60
	Lisbon st., easterly line.....	49x	176
	Southerly line of, at Lisbon st., easterly line.....	49x	176
	Madrid st., westerly line.....	49x	193
	Madrid st., easterly line.....	49x	194
	Edinburgh st., westerly line.....	49x	196.50
	Southerly line of, at Edinburgh st., westerly line.....	49x	196.50
	Edinburgh st., easterly line.....	49x	197
	Southerly line of, at Edinburgh st., easterly line.....	49x	197
	Naples st., westerly line.....	49x	199
	Southerly line of, at Naples st., westerly line.....	49x	199
	Naples st., easterly line.....	49x	199.50
	Southerly line of, at Naples st., easterly line.....	49x	199.50
	Vienna st., westerly line.....	49x	201
	Southerly line of, at Vienna st., westerly line.....	49x	201
	Vienna st., easterly line.....	49x	201.50
	Southerly line of, at Vienna st., easterly line.....	49x	201.50
	Dartmouth st.....	1709	144
	Bowdoin st.....	1709	127
	Hamilton st.....	2440	113
	Northerly line of, at Boylston st., westerly line.....	1126	95.50
	Northerly line of, at Boylston st., easterly line.....	1126	94.05
	Southerly line of, at Holyoke st., westerly line.....	1126	94.75
	Southerly line of, at Holyoke st., easterly line.....	1126	93
	On a line at right angles to the southerly line of, at its intersection with westerly line of Somerset st.....	11649	81

ESTABLISHED GRADES—Continued

STREETS	CROSSINGS	Estab- lished by Order No.	GRADE	
Silver ave (Continued)	Southerly line of, at Somerset st., easterly line	‡1649	79.20	
	Northerly line of, at Merrill st., westerly line	‡1649	75.50	
	Northerly line of, at Merrill st., easterly line	‡1649	74	
	Southerly line of, at Goettingen st., westerly line	‡1649	72	
	Southerly line of, at Goettingen st., easterly line	‡1649	70.20	
	Southerly line of, at Berlin st., westerly line	‡1649	63	
	Southerly line of, at Berlin st., easterly line	‡1649	61.20	
	Southerly line of, at a point distant 67.54 ft. westerly from Girard st.	‡1649	57	
	Northerly line of, at Barneveld ave., westerly line	‡1649	56	
	Southerly line of, at Girard st., westerly line	‡1649	56	
	Northerly line of, at Barneveld ave., easterly line	‡1649	56	
	Southerly line of, at Girard st., easterly line	‡1649	56	
	San Bruno ave	673N	61	
	Charter Oak ave	1490	67	
	Elmira st.	1490	75	
	Waterville st.	1490	90	
	Conkling st.	1490	104	
	Layton st.	1490	122	
	Silver st.	214 ft. S. W. from Second st.	1554	45.63
	Sixteenth ave.	Lake st.	1552	123
California st.		1552	125	
Clement st.		1552	155	
Point Lobos ave.		1552	145	
A st.		1552	160	
B st.		1552	225	
200 ft. northerly from C st.		‡1734	198.34	
C st.		‡1734	190.50	
300 ft. southerly from C st.		‡1734	220	
Fulton st.		2554	240	
H st.		469N	233	
300 ft. southerly from H st.		469N	240	
I st.		469N	242	
300 ft. southerly from I st.		469N	254.50	
J st.		469N	279.40	
K st., northerly line		469N	343.40	
K st., southerly line		613N	345.40	
L st.		613N	429	
M st.		613N	456	
Easterly line of, at N st.		613N	447	
Westerly line of, at N st.	613N	445		
Easterly line of, at O st.	613N	456		
Westerly line of, at O st.	613N	454		
Sixteenth ave. South.	B st. South	*	7	
	C st. South	*	7	
	D st. South	*	7	
	E st. South	*	7	
	F st. South	2480	6	
	N. line of, at G st. South	2480	10	
	S. line of, at G st. South	2480	8	
	N. line, 300 ft. W. of G st. South	2480	20	
	S. line, 300 ft. W. of G st. South	2480	17	
	N. line of, at H st. South	2480	36	
	S. line of, at H st. South	2480	33	
	N. line of, 200 ft. W. of H st. South	2480	48	
	S. line of, 200 ft. W. of H st. South	2480	44	
	N. line of, at I st. South	2480	57	

* Statutes 1869-70, page 782.

‡ Ordinance.

ESTABLISHED GRADES OF THE CITY

ESTABLISHED GRADES—Continued

STREETS	CROSSINGS	Established by Order No.	GRADE
Sixteenth ave., South. (Continued)	S. line of, at I st. South.....	2480	53
	N. line of, 225 ft. W. of I st. South.....	2480	86
	S. line of, 225 ft. W. of I st. South.....	2480	83
	N. line of, at J st. South.....	2480	89
	S. line of, at J st. South.....	2480	86
	N. line of, 200 ft. W. of J st. South.....	2480	90
	S. line of, 200 ft. W. of J st. South.....	2480	87
	N. line of, 180 ft. E. of K st. South.....	2480	109
	S. line of, 180 ft. E. of K st. South.....	2480	106
	N. line of, at K st. South.....	2480	100
	S. line of, at K st. South.....	2480	97
	N. line of, 300 ft. E. of L st. South.....	2480	101
	S. line of, 300 ft. E. of L st. South.....	2480	98
	L st. South.....	*	104
	Railroad ave., N. E. and N. W. corners.....	2149	64.60
	Railroad ave., S. E. and S. W. corners.....	2149	65.15
	N. st. South (southerly side).....	1146	90
	N st. South, northerly side.....	3028	86
	Midway between N and P sts. South.....	1146	100
	P st. South, southerly corner.....	2739	77
	P st. South, westerly corner.....	2739	77
	P st. South, northerly corner.....	2739	74
	P st. South, easterly corner.....	2739	74
	Midway between P and Q sts. South.....	1146	68
	Q st. South.....	1146	48
	R st. South.....	1146	22
	S st. South.....	1146	4.50
	Fox st. 	1146	4.50
Sixteenth st.....	Illinois st.....	1181	1
	Kenutcky st.....	972	3
	Tennessee st.....	2426	1
	Northerly line of, at Sixth st., easterly line.....	138x	1.45
	Northerly line of, at Sixth st., westerly line.....	138x	1.52
	Minnesota st.....	2426	1.50
	Indiana st.....	2426	2
	Iowa st.....	2426	2.50
	Pennsylvania ave.....	2426	3
	Southerly line of, at Seventh st., northeasterly line.....	‡1343	3.44
	Mississippi st.....	163x	3.50
	Texas st.....	2426	4
	Missouri st.....	2426	4.50
	Connecticut st.....	2426	5
	Arkansas st.....	2426	5.50
	Northerly line of, at Eighth st., northeasterly line.....	92x	5.59
	Wisconsin st.....	2426	6
	Carolina st.....	2426	6.50
	De Haro st.....	2426	7
	Southerly line of, 20.50 ft. easterly from Rhode Island st.....	537N	8.70
	Northerly line of, at Rhode Island st., easterly line.....	537N	8.20
	Southerly line of, at Rhode Island st., easterly line.....	537N	8.70
	Southerly line of, at Rhode Island st., westerly line.....	537N	8.40
	Northerly line of, at Rhode Island st., westerly line.....	2426	8
	Northerly line of, 17.50 ft. westerly from Rhode Island st.....	537N	8
	Kansas st.....	2545	10
	Vermont st.....	972	16
	San Bruno ave., easterly line of.....	2710	18
	San Bruno ave., westerly line of.....	2710	20
	Utah st., easterly line of.....	2710	32

|| Street does not exist. * Statutes 1869-70, page 782. ‡ Ordinance. x New Series of 1906 x Second Series

ESTABLISHED GRADES—Continued

STREETS	CROSSINGS	Estab- lished by Order No.	GRADE
Sixteenth st.	Utah st., westerly line of	2710	34
(Continued.)	Potrero ave.	2285	46
	Hampshire st.	†2850	53
	York st.	†2850	60
	Northerly line of, at Bryant st., easterly line.	2711	53.50
	Easterly line of Bryant st., 15 ft. southerly from northerly line of Sixteenth st.	485N	54.25
	Easterly line of Bryant st., 15 ft. northerly from southerly line of Sixteenth st.	485N	54.25
	Southerly line of, at Bryant st., easterly line.	2711	53.50
	On a line 15 ft. westerly from the easterly line of Bryant st.	2711	53.50
	Bryant st., westerly line of	2711	53.50
	Florida st., easterly line of	2711	41.50
	Florida st., westerly line of	2711	37.50
	Alabama st., easterly line of	2711	25.50
	Alabama st., westerly line of	2711	21.50
	Harrison st., easterly line of	2711	14
	Harrison st., westerly line of	2711	12
	Folsom st.	2080	9
	Shotwell st., N. E. and S. E. corners	1479	7.50
	Shotwell st., N. W. corner	1479	9.16
	Shotwell st., S. W. corner	1479	9
	Howard st.	684	13
	Mission st.	684	21
	Valencia st.	684	36
	Guerrero st.	684	51
	Dolores st.	684	66
	Church st.	684	82
	Sanchez st.	684	103
	N. line of, at Market st., S. E. line.	1924	125
	S. line of, at Market St., S. E. line.	1924	126.50
	N. line of, at Market st., center line.	1924	126
	Noe st.	684	126
	Noe st., N. W. corner	1924	126.80
	S. line of, at Market st., N. W. line.	1924	128.50
	Northerly line of, at a point at right angles to the southerly line of, at its intersection with the northwesterly line of Market st.	†1556	128.70
	Castro st.	684	190
	Flint st.	1191	238
	Osborne st. †	1191	317
	Opposite the dividing line of Lots 17 and 18, Block 12	1191	380
	Masonic ave	1191	393
	Upper Terrace, westerly line	128x	488
	On a line at right angles northerly from the southerly line of Sixteenth st., at a point 41 ft. westerly from Upper Terrace	128x	484.50
	Southerly line of, at a point 20.50 ft. westerly from Upper Terrace	128x	487.26
	Northerly line of, at a point 25.50 ft. westerly from Upper Terrace	128x	487.02
	On a line at right angles northerly from the southerly line of Sixteenth st., at a point 311.43 ft. easterly from Ashbury st.	128x	472
	Southeasterly corner and Ashbury st.	2949	422.25
	Northeasterly corner and Ashbury st.	2949	422.25
Sixth ave.	Westerly line of, 581.31 ft. northerly from Lake st.	‡471	206.43
	Easterly line of, 577.34 ft. northerly from Lake st.	‡471	206.20
	Lake st.	2250	173
	California st.	1792	164
	California st. South	1792	164

‡ Street closed by order No. 121 (Second Series).

x Second Series.

† Resolution.

n New Series of 1906

‡ Ordinance

ESTABLISHED GRADES OF THE CITY
ESTABLISHED GRADES—Continued

STREETS	CROSSINGS	Estab- lished by Order No.	GRADE
Sixth ave..... (Continued)	Midway between California and Clement sts.....	2169	184
	Clement st.....	1792	180
	Midway between Clement and Point Lobos ave.....	2120	173
	Point Lobos ave.....	972	166
	A st.....	972	176
	B st.....	972	182
	C st.....	972	214
	Fulton st.....	972	224
	H st.....	462N	260.40
	Hugo st.....	462N	266.40
	I st.....	462N	274.40
	225 ft. northerly from J st.....	462N	294.40
	J st.....	462N	312.20
	300 ft. southerly from J st.....	462N	322
	50 ft. northerly from K st.....	462N	338
	Easterly line of, at K st.....	462N	341.40
	Westerly line of, at K st.....	462N	339.40
	Serpentine Road intersection.....	462N	377.50
Sixth ave. South.....	Water Front st., W. line.....	*	1
	Ship st.....	*	7
	A st. South.....	*	15
	B st. South.....	*	15
	C st. South.....	*	15
	D st. South.....	*	15
	E st. South.....	*	15
	F st. South.....	*	12
	G st. South.....	*	6
	H st. South.....	*	6
	I st. South.....	*	20
	J st. South.....	*	40
	K st. South.....	*	25
	L st. South.....	*	23
	M st. South.....	1146	5
	N st. South.....	1146	5
	Railroad ave.....	1800	3
	P st. South.....	1146	2
	Q st. South.....	†1343	1
	300 ft. westerly from Q st. South.....	†1343	2.50
R st. South.....	1146	1	
S st. South.....	1146	Base	
Islais st.....	1145	Base	
Bernadotte st. †.....	1146	Base	
Sixth st.....	Market st.....	†608	34
	Mission st.....	†608	30
	Howard st.....	†608	10
	Folsom st.....	†608	5
	Harrison st.....	2043	2
	Bryant st.....	†608	Base
	Brannan st.....	†608	Base
	Townsend st.....	†608	Base
	King st.....	†608	Base
	Berry st.....	†608	Base
	Channel st.....	†608	Base
	Hooper st.....	†608	Base
	Irwin st.....	†608	Base
	Hubbell st.....	†608	Base

† Street does not exist.

* Statutes 1869-70, page 782.

N New Series of 1906

‡ Ordinance.

AND COUNTY OF SAN FRANCISCO
ESTABLISHED GRADES—Continued

STREETS	CROSSINGS	Estab- lished by Order No.	GRADE
Sixth st..... (Continued)	South st..... 475 ft. southeasterly from South st..... Westerly line of, at Sixteenth st., northerly line..... Easterly line of, at Sixteenth st., northerly line.....	‡1561 138x 138x 138x	1.50 2.50 1.52 1.45
SOLANO St.....	SEE EIGHTEENTH ST.		
Somerset st.....	Easterly line of, at Silver ave., southerly line..... Westerly line of, at Silver ave., southerly line..... Silliman st..... Felton st..... Burrows st..... Bacon st..... Wayland st..... Woolsey st., northerly line..... Woolsey st., southerly line.....	‡1649 ‡1649 ‡1649 ‡1649 ‡1649 ‡1649 ‡1649 ‡1649 ‡1649	79.20 81 93 90.50 88.50 86.50 83 87 89
SONOMA ST.....	SEE TWENTY-FOURTH ST.		
South ave.....	Southwesterly corner Holly Park ave..... Southeasterly corner Holly Park ave..... Richland ave., northerly line..... Richland ave., southerly line.....	2915 2915 3054 3054	247 245 232 229
South st.....	Kentucky st..... Sixth st..... Seventh st.....	1800 ‡1561 2462	Base 1.50 4
South Broderick st..	At intersection of westerly line of, with S. E. line of Buena Vista ave.... At intersection of easterly line of, with S. E. line of Buena Vista ave.... E. line of, 520 ft. N. of Fourteenth st..... W. line of, 376 ft. N. of Fourteenth st..... E. line of, 376 ft. N. of Fourteenth st..... W. line of, 226 ft. N. of Fourteenth st..... E. line of, 226 ft. N. of Fourteenth st..... Fourteenth st..... 100 ft. northerly from Tilden st..... Easterly line of, at Tilden st., northerly line..... Westerly line of, at Tilden st., northerly line.....	2740 2740 2740 2740 2740 2740 2740 1591 ‡1068 ‡1068 ‡1068	366.15 360.49 362 357 356 341.50 341.50 310 305 298 302
South Park.....	122 ft. westerly from Second st..... Westerly line of and Centre Place..... Northerly line of and westerly curb line of Centre place..... Northerly line of and easterly curb line of Centre place..... Southerly line of and easterly curb line of Centre place..... Southerly line of and westerly curb line of Centre place..... Northerly curb line, at easterly line of Centre place..... Southerly curb line, at easterly line of Centre place..... 199 ft. 6 in. easterly from Third st.....	2806 2806 2806 2806 2806 2806 2806 2806 2806	33.50 22.75 22.90 23.60 24.20 23.40 24 24.50 15.40
S. P. R. R. Right of Way.....	At intersection of San Jose ave., 164 ft. S. of Twenty-fifth st..... At intersection of Clipper st., 100 ft. W. of San Jose ave. ‡..... At intersection of Guerrero st., between Twenty-sixth and Clipper sts... At intersection of Twenty-sixth st., 76 ft. W. from Guerrero st..... At intersection of Army st., 140 ft. E. from Dolores st..... At intersection of Duncan st., 150 ft. W. from Dolores st..... At intersection of Twenty-eighth st., 254 ft. W. from Dolores st..... At intersection of Valley st.....	1646 1646 1646 1646 1646 1646 1646 1646	85 88.50 95 97.50 106 98 104 109

‡ Clipper st. closed at this point. See Resolution No. 3,482.

‡ Ordinance.

x Second Series.

ESTABLISHED GRADES OF THE CITY

ESTABLISHED GRADES—Continued

STREETS	CROSSINGS	Estab- lished by Order No.	GRADE
S P. R. R. Right of Way..... (Continued)	At intersection of Thirtieth st., 190 ft. W. from Dolores st.....	1646	120
	Westerly line of, at Charles st.....	2947	194
	Northwesterly line of, at Miguel st.....	42x	225
	Northerly line of, at Mateo st.....	42x	206
	St. Mary's ave., N. line of.....	2569	181
	St. Mary's ave., S. line of.....	2569	181
	Roanoke st., northwesterly line.....	42x	180
	Southeasterly line of, at Jarnac st., northerly line.....	190x	157
	Southeasterly line of, at Jarnac st., southerly line.....	190x	158
	Farragut ave.....	54x	273
	Sherman ave., southwesterly line.....	54x	280.75
	Sherman ave., northeasterly line.....	54x	279.75
	Northwesterly line of, at intersection with Berkshire st., northerly line..	169x	145.35
	Northwesterly line of, at intersection with Berkshire st., southerly line..	169x	145.85
	Spear st.....	Market st.....	†608
Mission st.....		†608	Base
Howard st.....		†608	Base
Folsom st.....		†608	Base
Harrison st.....		539	2
Bryant st.....		†608	Base
Spreckels ave.....	Circular ave.....	2707	165.50
	Detroit st.....	2707	200
	300 ft. W. of Detroit st.....	2707	217
	Edna st.....	2707	262
	200 ft. E. of Foerster st.....	2707	320
	Foerster st.....	2707	326
	200 ft. W. of Foerster st.....	2707	321
	Genesee st.....	2707	320
	375 ft. W. of Genesee st.....	2707	324
Spruce st.....	W. line of, at Presidio, S. line.....	2553	190
	E. line of, at Presidio, S. line.....	2553	187
	Jackson st.....	972	220
	Washington st.....	972	275
	Clay st.....	972	280
	Sacramento st.....	962	256
	California st.....	1353	238
ST. FRANCIS ST....	SEE T ST. SOUTH.		
ST. JOHN ST.....	SEE P ST. SOUTH.		
St. Joseph's ave.....	Easterly line of, at Geary st., southerly line.....	482N	170.03
	Westerly line of, at Geary st., southerly line.....	482N	177.06
	Westerly line of, 100 ft. southerly from Geary st.....	482N	182
	Easterly line of, 100 ft. southerly from Geary st.....	482N	179.10
	Westerly line of, opposite the termination of O'Farrell st.....	482N	198
	Easterly line of, at O'Farrell st.....	482N	195
	Ellis st.....	2043	225
	Eddy st.....	2043	250
	Midway between Eddy and Turk sts.....	1144	258
	Easterly line of, at Turk st., northerly line.....	†1565	244
Westerly line of, at Turk st., northerly line.....	†1565	251	
ST. LAWRENCE ST.	SEE B ST. SOUTH.		

AND COUNTY OF SAN FRANCISCO
ESTABLISHED GRADES—Continued

253

STREETS	CROSSINGS	Estab- lished by Order No.	GRADE
St. Mary's ave	146 ft. westerly from intersection of center line with westerly line of Mis- sion st. At intersection N. line of and S. P. R. R. At intersection of S. line of, opposite at right angles to last named point At intersection of S. line with S. P. R. R.	2636 2569 2569 2569	169.50 181 181 181
ST. MARY ST.	SEE PIEDMONT ST.		
St. Roses ave	Masonic ave Wood st. Collins st. Blake st. Cook st. Boyce st. Parker ave Johnston ave S. line of, at Johnston ave	1663 2263 2263 2263 2263 2263 2264 2264 2495	268 258 242 233 245 260 257 240 242.50
ST. THOMAS ST.	SEE FIFTH AVE. SOUTH.		
STANDISH ST.	SEE PERALTA AVE.		
Stanford Heights ave.	W. line of, at its intersection with the southeasterly line of Corbett ave., at a point 72.96 ft., more or less, northerly from the northerly line of Twenty-seventh st. produced. W. line of, at intersection with the northwesterly line of Corbett ave., at a point 141.07 ft., more or less, northerly from the northerly line of Twenty-seventh st. produced. E. line, at its intersection with northwesterly line of Corbett ave., at a point 184.05 ft., more or less, northerly from the N. E. corner of Twenty-seventh st. and Stanford Heights ave E. line, at intersection with the southeasterly line of Corbett ave., at a point 115.94 ft., more or less, northerly from the N. E. corner of Twenty-seventh st. W. line of, at intersection with the northerly line of Twenty-seventh st. produced. W. line of, at a point 19 ft. northerly from its intersection with the south- erly line of Twenty-seventh st. produced. W. line of, at its intersection with the southerly line of Twenty-seventh st. produced. Twenty-seventh st., N. E. corner E. line of, at a point 19 ft. northerly from the S. E. corner of Twenty- seventh st. Twenty-seventh st., S. E. corner	179x 179x 179x 179x 179x 179x 179x 179x 179x 179x 179x	568 572.08 574.58 570.50 560.80 557.14 557.14 556 552.94 552.94
Stanley Place	Northeasterly line of, at Harrison st., southeasterly line 10 ft. southwesterly from northeasterly line of, on Harrison st., south- easterly line 10 ft. northeasterly from southwesterly line of, on Harrison st., south- easterly line Southwesterly line of, at Harrison st., southeasterly line. 100 ft. southeasterly from Harrison st.	415x 415x 415x 415x	85.25 84.50 82.75 82 87.45
Stanley st.	N. line of, at Orizaba ave S. line of, at Orizaba ave Bright st. Head st. Victoria st. Ramsell st.	155x 155x 155x 155x 155x 155x	256.50 253.50 238 224.50 218.50 212

ESTABLISHED GRADES OF THE CITY

ESTABLISHED GRADES—Continued

STREETS	CROSSINGS	Estab- lished by Order No.	GRADE
Stanley st. (Continued)	Arch st. At Vernon st. and Worcester ave.	‡1723 ‡1723	206 201
Stanyan ave.	Twenty-seventh st., N. line. Twenty-seventh st., S. W. corner. Twenty-seventh st., S. E. corner. Duncan st., N. W. corner. Duncan st., N. E. corner. Duncan st., S. W. corner. Duncan st., S. E. corner. Twenty-eighth st., N. W. corner. Twenty-eighth st., N. E. corner. Twenty-eighth st., S. W. corner. Twenty-eighth st., S. E. corner.	179x 179x 179x 179x 179x 179x 179x 179x 179x 179x 179x	510 505.20 506.16 483.50 480.50 479.70 476.70 459.50 456.50 459.50 456.50
Stanyan st.	(If extended northerly) at McAllister st. Fulton st. Grove st. Hayes st. Fell st. Oak st. Page st. Haight st. Waller st. Beulah st. intersection. Frederick st. Carl st. Parnassus ave. Grattan st. Alma st. Rivoli ave. Seventeenth st. Eighteenth st., northerly line produced. Eighteenth st., southerly line produced. Belgrave ave., northerly line. Belgrave ave., southerly line. Clarendon ave., northerly line. Clarendon ave., southerly line. Mountain Springs ave., northerly line. Mountain Springs ave., southerly line. St. Germain ave., northerly line. St. Germain ave., southerly line. Twentieth st., northerly line. Twentieth st., southerly line.	2178 972 1209 1209 1053 1209 1209 1209 1209 1209 2043 1391 1391 2230 2254 2145 2145 2239 468N 392N 392N 392N 392N 392N 392N 392N 392N 392N 392N 392N	280 306 290 265 241 245 252 155 259 262 268 300 325 344 346 360 390 465 468 517 520 613 616 661 664 730 733 788 791
Star st.	Northerly line of, at Peralta ave., easterly line. Southerly line of, at Peralta ave., easterly line. Northerly line of, at Franconia ave., westerly line. Southerly line of, at Franconia ave., westerly line.	122x 122x 122x 122x	223.20 218.17 186 182.85
Stark st.	55 ft. easterly from Stockton st. 171 ft. 10½ in. easterly from Stockton st.	94x 94x	77 72
States st.	Northerly line of, at Castro st., westerly line. Southerly line of, at Castro st., westerly line. 60 ft. westerly from Castro st. On a line parallel with Castro st. which cuts northerly line of States st. at 1st angle point west of Castro st. Southerly line of, 7.13 ft. westerly from 1st angle point westerly from Castro st.	741N 741N 741N 741N 741N	173.34 168.44 175 250 250.50

ESTABLISHED GRADES—Continued

STREETS	CROSSINGS	Estab- lished by Order No.	GRADE
States st. (Continued)	2nd angle point westerly from Castro st. 1250 ft. W. from Castro st. 1675 ft. W. from Castro st. Osborne st. Levant.	741N 1944 1944 1191 1191	267 277 319 259 397
STATE ST.	SEE RAMSELL ST.		
St. iner st.	Hermann st. Waller st. Haight st. Page st. Oak st. Fell st. Hayes st. Grove st. Fulton st. McAllister st. Golden Gate ave. Turk st. Eddy st. Ellis st. O'Farrell st. Elliot Park intersection Geary st. Post st. Sutter st. Bush st. Pine st. California st. Sacramento st. Clay st. Washington st. Jackson st. Pacific ave. Broadway Vallejo st. Green st. Union st. Filbert st. Greenwich st. Lombard st. Chestnut st. Francisco st. Bay st. North Point st. Beach st. Jefferson st. Tonquin st. Lewis st.	684 684 684 684 684 684 684 684 684 684 684 684 684 684 455N 684 684 684 1219 1219 1219 684 684 684 684 684 684 684 2142 2142 2134 2364 684 1161 684 2644 2644 2644 2644 2644 2644 2644 684	122 128 144 170 210 240 215 190 150 135 112 102 106 114 122 122.80 122 122 128 134 139 156 174 190 220 235 222 174 125 76 45.50 34 27 24 17 12 10 5 4 3 2 1
Steuart st.	Market st. Mission st. Howard st. Folsom st. Harrison st.	†608 †608 †608 †608 †608	Base Base Base Base Base
Stevloe place.	Southerly line of, at Jones st., easterly line Northerly line of, at Jones st., easterly line 10 ft. easterly from Jones st.	†1485 †1485 †1485	70 71.09 71.15

† Ordinance.

ESTABLISHED GRADES OF THE CITY
ESTABLISHED GRADES—Continued

STREETS	CROSSINGS	Estab- lished by Order No.	GRADE	
Stevloe st (Continued)	30 ft. easterly from Jones st.	‡1485	71.70	
	60 ft. easterly from Jones st.	‡1485	72	
	90 ft. easterly from Jones st.	‡3485	72	
	137.50 ft. easterly from Jones st.	‡1485	72.80	
Stevenson st.	10 ft. northwesterly from southeasterly line of, and 240 ft. northeasterly from Third st.	664N	25	
	10 ft. southeasterly from northwesterly line of, and 240 ft. northeasterly from Third st.	664N	25.90	
	180 ft. northeasterly from Third st.	664N	26.50	
	10 ft. northwesterly from southeasterly line of, and 60 ft. northeasterly from Third st.	664N	27.80	
	10 ft. southeasterly from northwesterly line of, and 60 ft. northeasterly from Third st.	664N	28.40	
	On northeasterly line of Third st. 10 ft. northwesterly from southeasterly line of Stevenson st.	664N	28.15	
	On northeasterly line of Third st., 10 ft. southeasterly from northwesterly line of Stevenson st.	664N	29.75	
	Northwesterly line of, at Third st., southwestery line	704N	29.34	
	Southeasterly line of, at Third st., southwestery line	704N	28.18	
	137.5 ft. southwestery from Third st.	704N	28.60	
	137.5 ft. northeasterly from Fourth st.	704N	28.10	
	Northwesterly line of, at Fourth st., northeasterly line	704N	28.15	
	Southeasterly line of, at Fourth st., northeasterly line	704N	27.76	
	230 ft. northeasterly from Tenth st.	‡1312	44.60	
	60 ft. northeasterly from Tenth st.	‡1312	41.80	
	Southeasterly line of, at Tenth st., northeasterly line	‡1312	40.10	
	Northwesterly line of, at Tenth st., northeasterly line	‡1312	40.80	
	150 ft. 11 in. southwestery from Twelfth st (former Potter)	3009	39	
	Brady st. intersection	3009	40.25	
	Crocker st. intersection	3009	41.75	
	Westerly termination in Mission Block 14.	3009	43	
	STEVENSON ST.	(FROM SYCAMORE AVE. TO TWENTY-FIRST ST.) SEE LEXINGTON AVE.		
	Stockton st.	Ellis st.	‡608	30
O'Farrell st.		‡608	40	
Geary st.		‡608	50	
Post st.		‡608	62	
Sutter st.		‡608	78	
Bush st.		‡608	110	
Pine st.		‡608	159	
88 ft. 6 in. N. of Pine st.		2168	169.50	
137 ft. 6 in. S. of California st.		2168	170	
82 ft. 6 in. S. of California st.		2168	169.50	
California st.		‡608	161	
Sacramento st.		‡608	128	
Clay st.		‡608	118	
Washington st.		‡608	102	
Jackson st.		‡608	93	
Pacific st.		‡608	82	
Broadway		‡608	84	
Vallejo st.		‡608	86	
Green st.		‡608	82	
East line of, at Montgomery ave., W. line		§	83.17	
Montgomery ave., center line		§	82	
W. line of, at Montgomery ave., E. line	§	79.62		
Union st.	‡608	70		

AND COUNTY OF SAN FRANCISCO
ESTABLISHED GRADES—Continued

257

STREETS	CROSSINGS	Estab- lished by Order No.	GRADE
Stockton st..... (Continued)	Filbert st.....	‡608	80
	Greenwich st.....	‡608	95
	Lombard st.....	‡608	90
	Chestnut st.....	‡608	60
	Francisco st.....	2592	25
	Bay st.....	‡608	8
	North Point st.....	‡608	2
	Beach st.....	‡608	Base
Stoneman st.....	Shotwell st., N. E. corner.....	2520	190
	Shotwell st., S. E. corner.....	2520	192
	Shotwell st., N. W. corner.....	2520	193
	S. line of, produced at Shotwell st., W. line.....	2520	195
	N. line of, at Coso ave., N. line.....	2520	215
Stringham st. (A).....	Fifteenth ave. South.....	1340	—1
SULLIVAN ST.....	SEE PARNASSUS AVE., ALSO FOLSOM ST.		
SUMATRA ST.....	SEE SEVENTEENTH AVE. SOUTH.		
Summit st.....	E. line of, 188.48 ft. S. of Lake View ave., at the angle in its easterly and northeasterly line.....	165x	481
	W. line of, produced, at a point opposite at right angles to the last described point, on the E. line.....	165x	481
	On a line at right angles to Summit st., at intersection of its southwesterly line with Thrift st., N. line.....	165x	481
	On a line at right angles to Summit st., at intersection of its southwesterly line with Thrift st., S. line.....	165x	477
	On a line at right angles to Summit st., at intersection of its northeasterly line with Josiah ave., westerly line.....	165x	460
	On a line at right angles to Summit st., at intersection of its northeasterly line with Josiah ave., easterly line.....	165x	460
	On a line at right angles to Summit st., at intersection of its southwesterly line with Montana st., N. line.....	165x	463
	On a line at right angles to Summit st., at intersection of its southwesterly line with Montana st., S. line.....	165x	462
	On a line at right angles to Summit st., at intersection of its northeasterly line with Margaret ave., westerly line.....	165x	452
	On a line at right angles to Summit st., at intersection of its northeasterly line with Margaret ave., easterly line.....	165x	451
	On a line at right angles to Summit st., at intersection of its southwesterly line with Minerva st., N. line.....	165x	450
	On a line at right angles to Summit st., at intersection of its southwesterly line with Minerva st., S. line.....	165x	449.50
	Northeasterly line of, at intersection with Majestic ave., westerly line..	165x	431
	Southwesterly line of, opposite, at right angles, to last described point...	165x	433
SUMNER ST.....	SEE NEVADA AVE.		
Sunnydale ave.....	Hart st.....	‡1048	11.10
	70 ft. westerly from Hart st.....	‡1048	11.10
Sunnyside ave.....	Circular ave., N. W. corner.....	2773	202
	Circular ave., S. W. corner.....	2773	209
	Northeasterly corner Acadia st.....	2836	221.50
	Southeasterly corner Acadia st.....	2836	215.50
	Northwesterly corner Acadia st.....	2836	223.50
	Acadia st., S. line (S. W. corner).....	2773	221

(A) Below base.

‡ Ordinance.

x Second Series.

ESTABLISHED GRADES OF THE CITY

ESTABLISHED GRADES—Continued

STREETS	CROSSINGS	Estab- lished by Order No.	GRADE	
Sunnyside ave. (Continued)	Northerly line of, 350 ft. W. from Acadia st.	2836	224	
	Southerly line of, 350 ft. W. from Acadia st.	2836	222.50	
	N. line of, at Baden st.	2658	233	
	S. line of, at Baden st.	2658	228	
	Congo st.	2658	259	
	Detroit st.	2658	272	
	Edna st.	2658	270	
	Foerster st.	2658	317	
	300 ft. W. of Foerster st.	2658	340	
	Genesee st.	2658	353	
	Hamburg st.	2658	373	
	Surrey st.	Northerly line of, at a point 91.26 ft. westerly from the intersection of its northerly line with the northwesterly line of Van Buren st.	222x	266.70
		Southerly line of, at a point 83.05 ft. westerly from the angular point in its southerly and southwesterly courses, opposite the intersection with Van Buren st.	222x	265
		Northerly line of, at its intersection with the northwesterly line of Van Buren st.	222x	264.25
Southerly line of, at the angle in its southerly and southwesterly courses, opposite the intersection with Van Buren st.		222x	262.55	
At the easterly corner of Van Buren st.		222x	262	
On a line at right angles to its northerly line (easterly from Van Buren st.), at the intersection of its northerly line with the southeasterly line of Van Buren st., and distant southwesterly 10 ft. from said intersection (being the easterly return point of curbing of the easterly corner of Van Buren and Surrey st.)		222x	261	
At the northerly corner of alley (between Van Buren and Diamond sts.) ..		222x	251.58	
At the easterly corner of alley, as above.		222x	250.28	
At the southwesterly corner of Clinton ave.		222x	243.10	
Northeasterly line of, at the angular point in its northeasterly and northwesterly courses, opposite Clinton ave.		222x	244.25	
Southeasterly line of, at the intersection of a line passing through the last described point, at right angles to its course northeasterly therefrom, and distant from said last grade point southeasterly 50 ft.		222x	242.50	
Southeasterly line of, distant southwesterly from the last described point 49.26 ft.		222x	241	
Northwesterly line of, at the intersection with the radial line of the southwesterly end of the second curve, southwesterly from Diamond st.		222x	242.50	
Southeasterly line of, at its intersection with the radial line of the southwesterly end of the second curve, southwesterly from Diamond st.		222x	241.10	
Northwesterly line of, at its intersection with the radial line of the northeasterly end of the second curve, southwesterly from Diamond st.		222x	231.80	
Southeasterly line of, at its intersection with the radial line of the northeasterly end of the second curve, southwesterly from Diamond st.		222x	230.40	
Northerly line of, at the crossing of Diamond st.		222x	217.60	
Southerly line of, at the crossing of Diamond st.		222x	214.40	
Northeasterly curb line of, at a point opposite a point (on a radial line) on the northeasterly line, distant southeasterly 20 ft. from the northeasterly corner of Diamond and Surrey sts.		222x	215.75	
Northeasterly line of, distant southeasterly 43.96 ft. from the northeasterly corner of Diamond st.		222x	216.25	
At the northerly corner of alley (northwesterly from Castro st.)	222x	218.80		
At the easterly corner of alley, as above.	222x	219		
Southwesterly line of, at the intersection with the northwesterly line (produced) of the alley (northwesterly from Castro st.)	222x	216.90		
Southwesterly line of, at the intersection with the southeasterly line (produced) of alley as above.	222x	217.10		

AND COUNTY OF SAN FRANCISCO
ESTABLISHED GRADES—Continued

259

STREETS	CROSSINGS	Estab- lished by Order No.	GRADE
Surrey st. (Continued)	Northeasterly line of, at the angular point, 123 ft. northwesterly from Castro st.	222x	219.45
	Southwesterly line of, at the angular point, 127.68 ft. northwesterly from the northwesterly end of the curve, northwesterly from Castro st.	222x	217.80
	Northeasterly line of, at its intersection with the west line of Castro st. . . .	222x	212.10
	Southwesterly line of, at the northwesterly end of the curve, northwesterly from Castro st.	222x	209.60
	Southwesterly line of, at the south end of the curve, leaving the westerly line of Castro st.	222x	198.60
	SUSQUEHANNA ST.	SEE N ST. SOUTH.	
Sussex st.	Southerly line of, at a point 95.86 ft. westerly from the southwesterly corner of Van Buren st.	222x	309.75
	Northerly line of, at the intersection of a line at right angles to its course at the last described point.	222x	311.75
	Northerly line of, at a point 95.86 ft. easterly from the last described point	222x	303.10
	Northerly line of, at a point 40.36 ft. easterly from the last described point	222x	302.30
	Southerly line of the intersection with Van Buren st.	222x	300.40
	At a point on the westerly line of the intersection with Van Buren st. (as above defined), distant northerly 10 ft. from the southwesterly corner of said intersection.	222x	301.20
	At a point on the easterly line of the intersection with Van Buren st. (as above defined), distant northerly 10 ft. from the southeasterly corner	222x	300.40
	Northerly line of, at a point 106.53 ft. northeasterly from the northeasterly point of the intersection with Van Buren st., as defined by the above lines.	222x	287.85
	Northerly line of, at a point 16 ft. northeasterly from the last described point.	222x	285.55
	At the southwesterly corner of the intersection with the alley (between Van Buren and Diamond sts.)	222x	285.20
	At the southeasterly corner of the intersection of the alley (between Van Buren and Diamond sts.)	222x	282.90
	At the northerly line of the crossing of Diamond st.	222x	270
	At the southwesterly corner of the crossing of Diamond st.	222x	267.60
	At the southeasterly corner of the crossing of Diamond st.	222x	268
	Northeasterly line of, on the radial line of the northwesterly end of the second curve, southeasterly from Diamond st.	222x	289.90
	Southwesterly line of, on the radial line of the northwesterly end of the second curve, southeasterly from Diamond st.	222x	288.30
	On the radial line of the southeasterly end of the second curve, southeasterly from Diamond st.	222x	290.25
	At the northerly corner of the intersection with Martin st.	222x	290.15
	At the easterly corner of the intersection with Martin st.	222x	288.85
	Southwesterly line of, at the intersection of the northwesterly line of Martin st., produced.	222x	288.45
	Southwesterly line of, at the intersection with the southeasterly line of Martin st., produced.	222x	287.15
	Northeasterly line of, at the intersection with the radial line of the northwesterly end of the first curve westerly from Castro st.	222x	267.80
	Southwesterly line of, at the intersection with the radial line of the northwesterly end of the first curve westerly from Castro st.	222x	266.20
At the southwesterly corner of the first alley westerly from Castro st.	222x	266.04	
At the southeasterly corner of the first alley westerly from Castro st.	222x	265.93	
Southerly line of, at the intersection of the most easterly tangent produced to the westerly line of Castro st.	222x	265.40	
Northerly line of, at the intersection with the westerly line of Castro st. (50 ft. wide)	222x	267.10	
At the northwest corner of Castro st., (20 ft. wide)	222x	267.80	

ESTABLISHED GRADES OF THE CITY
ESTABLISHED GRADES—Continued

STREETS	CROSSINGS	Estab- lished by Order No.	GRADE
Sutro Heights ave	Northerly line of, at Forty-sixth ave., westerly line	‡1499	125
	At a point on westerly line of Forty-sixth ave., 15 ft. southerly from north- erly line of Sutro Heights ave.	‡1499	124.40
	At a point on westerly line of Forty-sixth ave., 15 ft. northerly from south- erly line of Sutro Heights ave.	‡1499	124.40
	Southerly line of, at Forty-sixth ave., westerly line	‡1499	124.00
	Forty-seventh ave.	‡1499	134.50
	Forty-eighth ave.	‡1499	142
Sutter st.	Northerly line of, at Sansome st.	‡608	13
	Sansome st. easterly line of, 15 ft. southerly from northerly line of Sutter st.	‡608	13
	Sansome st. westerly line of, 15 ft. southerly from northerly line of Sutter st.	‡608	13
	Sansome st. westerly line of, 15 ft. northerly from southerly line of Sutter st.	670N	13.50
	Southerly line of, 15 ft. easterly from westerly line of Sansome st.	670N	13.50
	110 ft. westerly from Sansome st.	670N	15.90
	Montgomery st.	‡608	24
	Kearney st.	‡608	39
	Grant ave., E. line (and easterly curb line)	‡608	50
	N. and S. lines, building line, at Grant ave., westerly line	1307	52.04
	Southerly line, at Grant ave., westerly curb line.	1307	51.20
	Northerly line, at Grant ave., westerly curb line.	‡737N	51.50
	Stockton st.	‡608	78
	Powell st.	‡608	92
	Mason st.	‡608	115
	Taylor st.	‡608	135
	Jones st.	‡608	156
	Leavenworth st.	‡608	180
	Hyde st.	‡608	160
	Larkin st.	‡608	130
	Polk st.	684	134
	Van Ness ave.	684	162
	Franklin st.	684	188
	Gough st.	684	220
	206 ft. 3 in. W. from Gough st.	837	230
	Octavia st.	684	220
	Laguna st.	684	180
	Buchanan st.	1050	152
	Webster st.	684	132
	Fillmore st.	684	126
Steiner st.	684	128	
Pierce st.	684	130	
Scott st.	684	133	
Devisadero st.	684	136	
Broderick st.	955	141	
Baker st.	955	165	
Lyon st.	955	197	
Presidio ave.	998	242	
Sweeny st.	Northerly line of, at San Bruno ave.	673N	48
	Southerly line of, at San Bruno ave.	673N	50
T st.	Eighteenth ave.	676N	346
	Northerly line of, at Nineteenth ave.	676N	331.50
	Southerly line of, at Nineteenth ave.	676N	327
	Twentieth ave.	676N	311
	Twenty-first ave.	676N	302

ESTABLISHED GRADES—Continued

STREETS	CROSSINGS	Estab- lished by Order No.	GRADE
T st. (Continued)	Twenty-second ave.	676N	301
	Twenty-third ave.	676N	300
	Twenty-fourth ave.	‡1776	285
	Twenty-fifth ave.	‡1776	270
	Twenty-sixth ave.	‡1776	265
	Twenty-seventh ave.	‡1776	255
	Twenty-eighth ave.	‡1776	233.50
	Twenty-ninth ave.	‡1776	216.50
	Thirtieth ave.	‡1776	195
	Thirty-first ave.	‡1776	180
	Thirty-second ave.	‡1776	165
	Thirty-third ave.	‡1776	159
	Thirty-fourth ave.	‡1776	143
	Thirty-fifth ave.	‡1776	138
	Thirty-sixth ave.	‡1776	133
	Thirty-seventh ave.	‡1776	127
	T st South.	Seventh ave. South.	1146
Eighth ave. South.		1146	Base
Ninth ave. South.		1146	0.50
TALLAPOOSA ST. . .	SEE F ST. SOUTH.		
Tara st.	Southeasterly corner Ocean ave.	2963	219
	Southwesterly corner Ocean ave.	2963	221
	Easterly line of, at intersection of Ridge lane, northerly line.	165x	358
	Westerly line of, at intersection of Ridge lane, northerly line.	165x	361.91
Tay st.	Westerly line of, at Clay st., southerly line.	‡1402	210.26
	Easterly line of, at Clay st., southerly line.	‡1402	206.74
	137.50 ft. southerly from Clay st.	‡1402	236.50
Taylor st.	Golden Gate ave.	36x	34
	Turk st.	‡608	33
	Eddy st.	‡608	35
	Ellis st.	‡608	50
	O'Farrell st.	‡608	65
	Geary st.	‡608	80
	Post st.	‡608	105
	Sutter st.	‡608	135
	Bush st.	‡608	171
	Pine st.	‡608	213
	California st.	‡608	278
	Sacramento st.	‡608	280
	Clay st.	‡608	268
	Washington st.	‡608	252
	Jackson st.	‡608	238
	Pacific st.	‡608	215
	Broadway.	‡608	220
	Vallejo st.	‡608	280
	Green st.	‡608	218
	Union st.	‡608	154
	Filbert st.	‡608	95
	Greenwich st.	‡608	55
	Lombard st.	‡608	22
	Chestnut st.	‡608	18
	E. line of, at Montgomery ave., W. line.	§	19.09
	W. line, N. of Chestnut st., S. corner of the Gore at Montgomery ave.,		
	E. line.	2224	16.50

x Second Series.

‡ Ordinance

§ Board of Public Works

n New Series of 1906

ESTABLISHED GRADES OF THE CITY

ESTABLISHED GRADES—Continued

STREETS	CROSSINGS	Estab- lished by Order No.	GRADE
Taylor st.	Francisco st.	1608	6
(Continued)	Bay st.	1608	3
	North Point st.	1608	2
	Beach st.	1608	Base
	Jefferson st.	1608	Base
Tehama alley.	60 ft. northwesterly from Tehama place.	1213	16
Tehama place.	84 ft. northeasterly from First st.	1213	15.50
	137.5 ft. northeasterly from First St.	1213	13.50
Tehama st.	First st.	235	15.40
	550 ft. W. from First st.	235	19
	40 ft. E. of Second st.	2335	20
TELEGRAPH ST.	SEE MISSION ST.		
Temple st.	Serpentine place southerly line.	2643	339
TENERIFFE ST.	SEE FIFTEENTH AVE. SOUTH.		
Tennessee st.	Sixteenth st.	2426	1
	Seventeenth st.	2546	3.50
	Mariposa st.	972	10
	Eighteenth st.	972	15
	Nineteenth st.	972	40
	Twentieth st.	1964	41
	400 ft. southerly from southerly line of Twentieth st.	3067	42.15
	Twenty-second st.	972	26
	400 ft. southerly from Twenty-second st.	972	14
	66 ft. S. from last named point.	972	14
	Twenty-third st.	972	12
	Twenty-fifth st.	972	9
	Twenty-sixth st.	1579	8
	Army st.	1579	6.50
	Marin st.	1579	2.75
	Tulare st.	1579	Base
Tenth ave.	Lake st.	1552	150
	California st.	2039	153
	Clement st.	2039	182
	325 ft. N. from Point Lobos ave.	2869	166
	Point Lobos ave.	1552	164.50
	A st.	1552	190
	B st.	2891	221
	C st.	1552	218
	Fulton st.	2069	221
	H st.	462N	239.40
	200 ft. S. of H. st.	462N	242
	I st.	462N	251.40
	300 ft. S. of I st.	462N	257.40
	J st.	462N	273.40
	250 ft. S. of J st.	462N	275.40
	K st.	462N	319.40
	L st.	606N	369.50
	M st., northerly line.	606N	441
	M st., southerly line.	606N	443.50
	N st., northerly line.	606N	496.50
	N st., southerly line.	606N	498.50

AND COUNTY OF SAN FRANCISCO

ESTABLISHED GRADES—Continued

STREETS	CROSSINGS	Estab- lished by Order No.	GRADE
Tenth ave. (Continued)	300 ft. southerly from N st. O st. P st., northerly line. P st., southerly line. Q st., northerly line. Q st., southerly line.	606N 606N 676N 676N 676N 676N	529.50 547.50 622.50 625.50 675.50 677.50
Tenth ave. South.	Water Front st., W. line. Ship st. A st. South. B st. South. C st. South. D st. South. E st. South. F st. South. G st. South, N. half. G st. South, S. half. H st. South. I st. South. J st. South. K st. South. L st. South. M st. South. Railroad ave., N. E. and N. W. corners. Railroad ave., S. E. and S. W. corners. N. st. South, to conform to Railroad ave. P st. South. Q st., South. 300 ft. westerly from Q st. South. R st. South. S st. South. Schneider st. ¶.	* * * * * * * * * * * * * * * 2149 2149 1146 1146 †1343 †1343 1146 1146 1146	1 7 24 24 44 44 44 54 104 100 100 160 167 127 67 15.76 16.40 8 3 4 3 2 Base
Tenth st.	Market st. Mission st. Howard st. Folsom st. Harrison st. Bryant st. Old Channel ¶ and Hampshire sts.	684 684 684 684 684 684 1373	44 33 33 21 14 9 6.75
Texas st.	Sixteenth st. Seventeenth st. Mariposa st. Eighteenth st. Nineteenth st. 215 ft. S. of Nineteenth st. Twentieth st. 433 ft. S. of Twentieth st. Twenty-second st. Twenty-third st. Twenty-fifth st. Army st. Marin st. (C)	2426 972 972 972 972 2214 972 972 972 972 972 972 972	4 11 46 96 178 181 154 72 76 138 130 8 2
Theresa st.	Mission st. On a line at right angles southerly from northerly line, 313 ft. W. of Mission st.	1129 27x	160 148

¶ Street does not exist at this point.
N New Series of 1906

‡ Ordinance
(C) Marin st. does not intersect Texas st.

* Statutes 1869-70, page 782.
x Second Series

ESTABLISHED GRADES OF THE CITY

ESTABLISHED GRADES—Continued

STREETS	CROSSINGS	Estab- lished by Order No.	GRADE
Theresa st (Continued)	Southwesterly line of, at Alemany ave., southeasterly line Northeasterly line of, at Alemany ave., southeasterly line	†1777 †1777	130 129
Third ave	Easterly line of, 112 ft. northerly from Lake st Westerly line of, 116 ft. northerly from Lake st 32.25 ft. northerly from Lake st 21.25 ft. northerly from Lake st 15.25 ft. northerly from Lake st Easterly line of, 2.5 ft. northerly from Lake st At a point 29 ft. westerly at right angles from the easterly line of Third ave. and 2.5 ft. northerly from Lake st At a point 29 ft. easterly, at right angles from the westerly line of Third ave. and 2.5 ft. northerly from Lake st Westerly line of, 2.5 ft. northerly from Lake st 2 ft. northerly from Lake st Lake st California st California st. South Clement st Point Lobos ave A st B st C st Fulton st H st Hugo st I st On a line at right angles to the easterly line of, 5 ft. northerly from Par- nassus ave Easterly line of, at Parnassus ave, northerly line Westerly line of, at Parnassus ave., northerly line	252N 252N 252N 252N 252N 252N 252N 252N 252N 252N 2045 1792 1792 1792 972 2994 2994 2994 972 462N 462N 462N 462N 18x	207 207 202 196.50 196.50 196.50 196.50 196.50 196.50 196.50 189 189 178 174 177 176 185 188 207 224 266.40 272.80 294.40 334 386.50 385
Third ave. South	India st I st. South J st. South K st. South L st. South M st. South N st. South P st. South Railroad ave Q st. South R st. South S st. South	1579 1579 1579 1579 1579 1146 1146 1146 1800 1146 1146 1146	Base 5 3 2 3 2 2 Base Base Base Base Base
Third st	Market st On northwesterly line of Stevenson st., 14 ft. southwestly from the northeasterly line of 3rd st Northeasterly line of, 10 ft. southeasterly from the northwesterly line of Stevenson st Northeasterly line of, 10 ft. northwesterly from southeasterly line of Stevenson st On southeasterly line of Stevenson st., 14 ft. southwestly from the northeasterly line of 3rd st Mission st Howard st Folsom st Harrison st	†608 719N 664N 664N 719N 458N †608 †608 †608	35 29.67 29.75 28.15 28.14 16.70 20 15 13

† Ordinance.

N New Series of 1906

x Second Series

AND COUNTY OF SAN FRANCISCO
ESTABLISHED GRADES—Continued

STREETS	CROSSINGS	Estab- lished by Order No.	GRADE	
Third st. (Continued)	Bryant st.	1608	6	
	Brannan st.	712	12	
	Townsend st.	732	11	
	King st.	1608	5	
	Berry st.	1608	1	
	Channel st.	1608	Base	
Thirteenth ave.	Lake st.	2164	136.50	
	California st.	2164	135	
	225 ft. S. of California st.	2209	140.50	
	Clement st.	2209	158	
	Point Lobos ave.	1552	162	
	A st.	1552	165	
	B st.	1552	207	
	C st.	1552	212	
	Fulton st.	2069	215	
	H st.	469N	236.40	
	I st.	469N	237.40	
	300 ft. southerly from I st.	469N	238.40	
	J st.	469N	258.40	
	K st.	469N	318.40	
	300 ft. southerly from K st.	613N	343.50	
	L st., northerly line.	613N	390.50	
	L st., southerly line.	613N	394.50	
	M st.	613N	492.50	
	200 ft. southerly from M.	613N	524.50	
	N st., northerly line.	613N	652.50	
	N st., southerly line.	613N	656.50	
	350 ft. southerly from N st.	613N	712.50	
	O st.	613N	703	
	400 ft. southerly from O st.	676N	715	
	P st.	676N	700	
	250 ft. southerly from P st.	676N	735	
	350 ft. southerly from P st.	676N	736	
	Easterly line of, at Q st.	676N	653	
	Westerly line of, at Q st.	676N	651	
	300 ft. southerly from Q st.	676N	617	
	Easterly line of, at R st.	676N	614	
	Westerly line of, at R st.	676N	612	
	Easterly line of, at S st., northerly line.	676N	494	
	Westerly line of, at S st., northerly line.	676N	492	
	Easterly line of, at S st., southerly line.	676N	492	
	Westerly line of, at S st., southerly line.	676N	490	
	Thirteenth ave. South	A st. South.	*	14
		B st. South.	*	15
		C st. South.	*	15
		D st. South.	*	15
E st. South, N. half.		*	64	
E st. South, S. half.		*	32	
F st. South.		*	64	
G st. South, N. half.		*	124	
G st. South, S. half.		*	104	
H st. South.		*	164	
I st. South, N. half.		*	224	
I st. South, S. half.		*	164	
J st. South.	*	224		
K st. South.	*	187		

* Statutes 1869-70, page 782.

N New Series of 1906

x Second Series

† Ordinance

ESTABLISHED GRADES OF THE CITY

ESTABLISHED GRADES—Continued

STREETS	CROSSINGS	Estab- lished by Order No.	GRADE
Thirteenth ave., South (Continued)	L st. South.....	*	124
	M st. South.....	1082	60
	Railroad ave., N. E. and N. W. corners.....	2149	40.72
	Railroad ave., S. E. and S. W. corners.....	2149	41.36
	N st. South.....	1146	32
	P st. South.....	1146	20
	70 ft. easterly from Q st. South.....	‡1343	4.50
	Q st. South.....	‡1343	4.50
	300 ft. westerly from Q st. South.....	‡1343	6
	R st. South.....	1146	4.50
Fox st. ¶.....	1146	3	
Thirteenth st.	Folsom st.	684	9
	Howard st.	684	14
	Mission st.	684	20
Thirtieth ave.	At Lake st., southerly line produced.....	‡1084	148
	400 ft. northerly from California st.	‡1084	161.25
	200 ft. northerly from California st.	‡1084	165
	California st.	‡1084	164
	300 ft. N. of Clement st.	2500	163
	Clement st.	2500	162
	300 ft. N. of Point Lobos ave.	3107	164
	Point Lobos ave.	2074	187
	A st.	‡1557	260
	B st.	2114	220
	C st.	2114	163
	Fulton st.	‡1444	131
	H st.	533N	172.20
	I st.	533N	179.20
	J st.	533N	203.20
	K st.	533N	230.20
	S st.	‡1776	220
	T st.	‡1776	195
	U st.	‡1776	186
Thirtieth ave. South ..	H st. South.....	‡1702	18
	I st. South.....	‡1702	14
	J st. South.....	‡1702	11
	K st. South.....	‡1702	17
	Railroad ave.	2516	17
	Thirtieth st.	Mission st.	1129
San Jose ave.		1560	102
Dolores st.		1551	116
Southern Pacific R. R., 190 ft. W. of W. line of Dolores st.		1646	120
Church st.		1646	129
At Whitney st., easterly line produced.....		674N	144.30
Southerly line of, 10 ft. westerly from Whitney st., easterly line.....		674N	145.30
Southerly line of, 10 ft. easterly from Whitney st., westerly line.....		674N	146.90
At Whitney st., westerly line produced.....		674N	146.60
Sanchez st., easterly line (northerly from Thirtieth st.), produced.....		‡1559	155
Northerly line of, at Sanchez st.		‡1559	155
Southerly line of, at Sanchez st., easterly line.....		‡1559	157
Sanchez st., westerly line (southerly from Thirtieth st.), produced.....		‡1559	158.32
Noe st.		1551	205
Northerly line of, at Castro st.		1947	319
Southerly line of, at Castro st.		1947	323
At Diamond st., easterly line.....		2423	470

AND COUNTY OF SAN FRANCISCO
ESTABLISHED GRADES—Continued

STREETS	CROSSINGS	Estab- lished by Order No.	GRADE
Thirtieth st. (Continued)	Southerly line of, at Diamond st., westerly line. Northerly line of, at Diamond st., westerly line. 117 ft. E. of Douglass st. Douglass st. 73 ft. W. of Douglass st. Hoffman ave. Bellevue st.	297 ^N 2423 1948 1948 1948 1948 1948	471 476 655 655 655 505 335
Thirty-eighth ave.	Westerly line of, at Clement st. Easterly line of, at Clement st. Westerly line of, at Cliff ave., northerly line. Point Lobos ave. A st. 300 ft. northerly from B st. B st. 200 ft. northerly from C st. C st. 300 ft. northerly from Fulton st. Easterly line of, at Fulton st. Westerly line of, at Fulton st. H st. I st. J st. K st.	3010 3010 ‡679 2816 2816 2816 2816 2816 251 ^N 405 ^N 405 ^N 405 ^N 274 ^x 742 ^N 742 ^N 742 ^N	317 315 259 259 200 197 169 152 134 106 104. 15 103. 25 114 125 144 165
Thirty-eighth ave. So.	N. line and Railroad ave. S. line and Railroad ave.	2516 2516	124 128
Thirty-fifth ave.	Easterly line of, at Clement st. Westerly line of, at Clement st. 150 ft. northerly from Point Lobos ave. Point Lobos ave. 300 ft. northerly from A st. A-st. B st. 300 ft. northerly from C st. C st. 300 ft. northerly from Fulton st. Fulton st. H st. I st. 300 ft. southerly from I st. J st. 300 ft. southerly from J st. K st. S st. T st. U st.	420 ^N 420 ^N 420 ^N 2500 2816 251 ^N 251 ^N 2816 2816 2816 2816 ‡1444 238 ^x 742 ^N 742 ^N 742 ^N 742 ^N 742 ^N ‡1776 ‡1776 ‡1776	254 256 260 254 214 196 194 178 142 119 113 143 152 172 181 187 212 155 138 135
Thirty-fifth ave. So.	N. line and Railroad ave. S. line and Railroad ave.	2516 2516	83 87
Thirty-first ave.	At Lake st., southerly line produced 490 ft. northerly from California st. 300 ft. northerly from California st. 110 ft. northerly from California st. California st. Clement st. 300 ft. N. of Point Lobos ave.	‡1084 ‡1084 ‡1084 ‡1084 2500 2500 3107	172 181. 90 191. 25 185. 07 177 180 182

ESTABLISHED GRADES OF THE CITY
ESTABLISHED GRADES—Continued

STREETS	CROSSINGS	Estab- lished by Order No	GRADE
Thirty-first ave. (Continued)	Point Lobos ave.	2074	205
	A st.	‡1557	260
	B st.	1557	232
	C st.	2114	156
	300 ft. northerly from Fulton st.	‡1444	138
	Fulton st.	‡1444	127
	H st.	228x	165
	I st.	742N	172
	J st.	742N	213
	K st.	742N	228
	S st.	‡1776	200
	T st.	‡1776	180
	U st.	‡1776	175
Thirty-first ave. So. . . .	H st. South.	‡1702	20
	300 ft. easterly from I st. South.	‡1702	26
	I st. South.	‡1702	22
	J st. South.	‡1702	14
	Railroad ave.	2516	23.50
Thirty-first st.	Mission st. 	1129	125
	On a line at right angles to the southerly line of, at its intersection with Castro st., westerly line.	297N	496
	On a line at right angles to the southerly line of, at a point 147 ft. westerly from Castro st.	297N	480
	On a line at right angles to the southerly line of, at a point 191.07 ft. westerly from Castro st.	297N	479
	Southerly line of, 348.30 ft. westerly from Castro st.	297N	459
	Northerly line of, at right angles to the last named point.	297N	460
	Southerly line of, 388.30 ft. westerly from Castro st.	297N	459
	Northerly line of, at right angles to the last named point.	297N	460
	Northerly line of, at Diamond st., easterly line.	297N	488
	Southerly line of, at Diamond st., easterly line.	297N	487
Thirty-fourth ave.	Easterly line of, at Clement st.	420N	230
	Westerly line of, at Clement st.	420N	232
	250 ft. northerly from Point Lobos ave.	420N	237.50
	Point Lobos ave.	2500	239
	A st.	2816	205
	B st.	2816	204
	C st.	2816	150
	300 ft. northerly from Fulton st.	2816	120
	Fulton st.	‡1444	116
	H st.	238x	149
	I st.	742N	157
	J st.	742N	203
	K st.	742N	222
	S st.	‡1776	175
	T st.	‡1776	143
	U st.	‡1776	140
Thirty-fourth ave. So. . . .	N. line and Railroad ave.	2516	52
	S. line and Railroad ave.	2516	56
THIRTY-FOURTH ST.	SEE RICHLAND AVE.		
Thirty-ninth ave.	Clement st.	3010	318

Thirty-first st. does not exist at this point.

‡ Ordinance

N New Series of 1906

AND COUNTY OF SAN FRANCISCO
ESTABLISHED GRADES—Continued

STREETS	CROSSINGS	Estab- lished by Order No.	GRADE
Thirty ninth ave. (Continued)	Cliff ave., northerly line	‡679	256
	Point Lobos ave.	2816	256
	300 ft. northerly from A st.	2816	240
	A st.	534N	201
	B st.	534	168
	300 ft. northerly from C st.	2816	157
	C st.	2816	121
	Easterly line of, at Fulton st.	405N	100.05
	Westerly line of, at Fulton st.	405N	99.10
	H st.	274x	104
	I st.	742N	108
	J st.	742N	120
	K st.	742N	143
	Thirty-ninth ave. So. .	N. line and Railroad ave.	2516
S. line and Railroad ave.		2516	142
Thirty-second ave.	At Lake st., produced.	2500	190
	300 ft. northerly from Californai st.	‡1084	192
	California st.	‡1084	189
	300 ft. N. of Clement st.	2500	188
	Clement st.	2500	187
	300 ft. N. of Point Lobos ave.	2500	197
	Point Lobos ave.	2074	215
	300 ft. S. of Point Lobos ave.	2151	238
	A st.	2114	240
	B st.	2114	224
	C st.	2114	155
	Fulton st.	‡1444	123
	H st.	238x	157
	I st.	742N	169
	J st.	742N	218
	K st.	742N	238
	S st.	‡1776	196
	T st.	‡1776	165
U st.	‡1776	152	
Thirty-second ave South.	H st. South.	‡1702	36
	300 ft. easterly from I st. South.	‡1702	40.50
	I st. South.	‡1702	42
	J st. South.	‡1702	28
	Railroad ave.	2516	25
Thirty-seventh ave. . .	Westerly line of Clement st.	3010	300
	Easterly line of Clement st.	3010	298
	200 ft. northerly from Point Lobos ave.	3029	284
	Point Lobos ave.	2500	265
	A st.	2816	192
	325 ft. N. from B st.	2816	189
	275 ft. N. from B st.	2816	189
	B st.	251N	170
	C st.	251N	135
	Easterly line at Fulton st.	405N	108.30
	Westerly line at Fulton st.	405N	107.35
	H st.	238x	125
	I st.	742N	128
	J st.	742N	146
	K st.	742N	168

ESTABLISHED GRADES OF THE CITY
ESTABLISHED GRADES—Continued

STREETS	CROSSINGS	Estab- lished by Order No.	GRADE
Thirty-seventh ave. (Continued)	S st.....	‡1776	130
	T st.....	‡1776	127
	U st.....	‡1776	99
Thirty-seventh ave. South.....	Railroad ave., E. line.....	2516	119
	Railroad ave., W. line.....	2516	115
Thirty-sixth ave.....	Easterly line of, at Clement st.....	420N	278
	Westerly line of, at Clement st.....	420N	280
	300 ft. N. of Point Lobos ave.....	2500	298
	200 ft. N. of Point Lobos ave.....	2500	296
	Point Lobos ave.....	2500	266
	200 ft. northerly from A st.....	251N	216.66
	A st.....	251N	200
	300 ft. southerly from A st.....	251N	197
	B st.....	251N	183
	300 ft. northerly from C st.....	2816	167
	C st.....	251N	136
	300 ft. southerly from C st.....	‡1444	123
	Fulton st.....	405N	111.50
	H st.....	238x	132
	I st.....	742N	142
	J st.....	742N	157
	K st.....	742N	188
	S st.....	‡1776	140
	T st.....	‡1776	133
	U st.....	‡1776	130
Thirty-sixth ave. So...	N. line and Railroad ave.....	2516	102
	S. line and Railroad ave.....	2516	105
Thirty-third ave.....	E. line of, at Lake st., produced.....	2500	203
	E. line of, at California st.....	2500	193
	300 ft. N. of Clement st.....	2500	210
	Clement st.....	2500	205
	Point Lobos ave.....	2500	227
	300 ft. S. of Point Lobos ave.....	2923	245
	A st.....	2816	230
	B st.....	472N	214
	C st.....	472N	153
	300 ft. northerly from Fulton st.....	2816	124
	Fulton st.....	‡1444	119
	H st.....	238x	153
	I st.....	742N	168
	J st.....	742N	227
	K st.....	742N	240
	S st.....	‡1776	195
	T st.....	‡1776	159
	U st.....	‡1776	145
	Thirty-third ave. So...	N. line and Railroad ave.....	2516
S. line and Railroad ave.....		2516	35
THIRTY-THIRD ST.	SEE HIGHLAND AVE.		
Thornton ave.....	Latona st., easterly line.....	80x	82
	Latona st., westerly line.....	80x	86
	Lucy st., intersection.....	80x	92

AND COUNTY OF SAN FRANCISCO
ESTABLISHED GRADES—Continued

271

STREETS	CROSSINGS	Estab- lished by Order No.	GRADE
Thornton ave. (Continued)	Pomona st., easterly line	80x	87.75
	Pomona st., westerly line	80x	85.75
	Ceres st. intersection	80x	79
	Flora st., easterly line	80x	77.59
	Flora st., westerly line	80x	75.79
	Jupiter st. intersection	80x	73
Thornton st.	E. line of, at Worcester ave	155x	224
	W. line of, at Worcester ave	155x	222.80
	E. line of, 489 ft. S. of Shields st.	155x	225.80
	E. line of, 200 ft. S. of Shields st.	155x	244
	W. line of, 200 ft. S. of Shields st.	155x	241
	E. line of, at Shields st.	155	242.50
	W. line of, at Shields st.	155x	239.50
	E. line, 300 ft. N. of Shields st.	155x	236.50
	W. line, 300 ft. N. of Shields st.	155x	233.50
	E. line of, at Garfield st.	155x	223
	W. line of, at Garfield st.	155x	220
	E. line of, 300 ft. N. of Garfield st.	155x	217
	W. line of, 300 ft. N. of Garfield st.	155x	215
	E. line of, 550 ft. N. of Garfield st.	155x	210.50
W. line of, 550 ft. N. of Garfield st.	155x	208.50	
Thrift st.	N. line of, at Summit st., southwesterly line	165x	481
	S. line of, at Summit st., southwesterly line	165x	477
	Northerly line of, at Capitol ave.	3023	404
	Southerly line of, at Capitol ave.	3023	401
	Northerly line of, at Orizaba ave.	155x	481
	Southerly line of, at Orizaba ave.	155x	476
Tiffany ave.	Northwesterly line of, at Valencia st., westerly line	665N	66
	Southeasterly line of, at Valencia st., westerly line	665N	66.50
	On a line at right angles to the northwesterly line of, 573 ft. northeasterly from Twenty-ninth st.	665N	68
	Twenty-ninth st.	203x	85
Tilden st.	Northerly line of, at Castro st., westerly line	†1068	202.38
	Southerly line of, at Castro st., westerly line	†1068	203.80
	Northerly line of, at first angle from Castro st.	†1068	239.91
	Southerly line of, at a point 33 ft. easterly from the first angle from Castro st.	†1068	239.31
	Southerly line of, at a point 33 ft. northwesterly from the first angle from Castro st.	†1068	240.04
	On a line at right angles to the southerly line of, at a point 162.40 ft. northwesterly from the first angle from Castro st.	†1068	253.35
	On a line at right angles to the southerly line of, at a point 212.40 ft. northwesterly from the first angle from Castro st.	†1068	256.10
	On a line at right angles to the southerly line of, at a point 262.40 ft. northwesterly from the first angle from Castro st.	†1068	254.35
	Southerly line of, at a point 37.92 ft. southeasterly from the second angle from Castro st.	†1068	249
	Northerly line of, at a point 310.86 ft. northwesterly from the first angle from Castro st., being at the southerly line of Fifteenth st.	†1068	247.50
	Southerly line of, at the second angle from Castro st.	†1068	249
	Northerly line of, at a point 431.34 ft. easterly from South Broderick st., being at the northerly line of Fifteenth st.	†1068	248.53
	Northerly line of, at a point 414.14 ft. easterly from South Broderick st.	†1068	249
	South Broderick st., easterly line produced	†1068	298
	South Broderick st., westerly line produced	†1068	302

x Second Series

n New Series of 1906

‡ Ordinance

ESTABLISHED GRADES OF THE CITY

ESTABLISHED GRADES—Continued

STREETS	CROSSINGS	Estab- lished by Order No.	GRADE
Tilden st. (Continued)	Northerly line of, at Park Hill ave., easterly line Southerly line of, at a point 17.85 ft. easterly from Park Hill ave. Southerly line of, at Park Hill ave, easterly line	‡1068 ‡1068 ‡1068	334 334 336
TILDEN ST.	SEE PARK HILL AVE.		
Tingley st.	Mission st. On a line at right angles northerly from its southerly line, at a point 50 ft. westerly from Mission st. On a line at right angles to the southerly line of, 200 ft. easterly from the southeasterly line of Alemany ave. Southwesterly line of, at Alemany ave., southeasterly line Northeasterly line of, at Alemany ave., southeasterly line	1129 27x ‡1777 ‡1777 ‡1777	155 151.82 128.54 124.90 123.90
Tomaso st.	Northerly line of, at Peralta ave., southeasterly line Southerly line of, at Peralta ave., southeasterly line Montcalm st., intersection Southerly line of, 33.97 ft. westerly from Holladay ave. Northerly line of, at Holladay ave., westerly line Southerly line of, at Holladay ave., westerly line	122x 122x 122x 122x 122x	87.60 83.60 138 83 80 78.50
TOMBIGBEE ST.	SEE Q ST. SOUTH.		
Tonquin st.	Polk st. Van Ness ave Franklin st. ¶ Gough st. ¶ Octavia st. ¶ Laguna st. Buchanan st. Webster st. Fillmore st. Steiner st. Pierce st. Scott st. Devisadero st. Broderick st. Baker st. Lyon st.	684 684 684 684 2644 2644 2644 2644 2644 2644 2644 2644 2644 2644 2644 2644	1 3 80 60 3 2 1 2 1 2 1 2 1 2 1 2
Townsend st.	First st. Japan st., northeasterly line produced Japan st., southwesterly line produced Second st. 412.5 W. from Second st. Third st. 322 ft. 6 in. W. from Third st. Midway between Third and Fourth sts. Fourth st. Fifth st. Sixth st. Seventh st. Eighth st. Northwesterly line of, at Division st., northwesterly line	‡608 144N 144N 860 732 2043 ‡608 ‡608 ‡608 ‡608 1474 2043 123x	Base 4 4 10 12 11 8.26 5 Base Base Base 3 Base 1
Treat ave.	Eighteenth st., southerly line of Nineteenth st. Twenty-second st. Twenty-third st.	‡675 2347 972 972	11 14 38 40

¶ Street does not exist at this point.

x Second Series.

‡ Ordinance

x New Series of 1906

AND COUNTY OF SAN FRANCISCO
ESTABLISHED GRADES—Continued

273

STREETS	CROSSINGS	Established by Order No.	GRADE
Treat ave. (Continued)	Twenty-fourth st.	972	44
	Twenty-fifth st.	972	47
	Twenty-sixth st.	972	43
	Army st.	2298	28.30
	S. W. corner Precita ave.	2451	62.50
	W. line of, 450 ft. S. of Precita ave.	2451	97
	E. line of, 450 ft. S. of Precita ave.	2451	95
	Westerly line of, 650 ft. southerly from Precita ave.	‡1458	120
	Easterly line of, 650 ft. southerly from Precita ave.	‡1458	118
Tremont ave.	Waller st.	1391	278
	200 ft. N. of Frederick st.	2223	336.60
	Frederick st.	1391	352
	200 ft. S. of Frederick st.	2110	356
	460 ft. S. of Frederick st.	2110	358
	860 ft. southerly from Frederick st.	‡971	386.92
	950.75 ft. southerly from Frederick st.	‡971	388
	Easterly line of, at Ashbury st. northwesterly line.	‡971	424.65
	Westerly line of, 46.45 ft. northerly from northwesterly line of Ashbury st.	‡971	423
	Westerly line of, at Ashbury st. northwesterly line.	‡971	426.12
TRINIDAD ST.	SEE SEVENTH AVE. SOUTH.		
Trumbull st.	Mission st.	‡1777	113
Tulare st.	Water Front st.	1579	Base
	Ohio st.	1579	Base
	Virginia st.	1579	Base
	New York st.	1579	Base
	Massachusetts st.	1579	Base
	Delaware st.	1579	Base
	Maryland st.	1579	Base
	Louisiana st.	1579	Base
	Georgia st.	1579	Base
	Michigan st.	1579	Base
	Illinois st.	1579	Base
	Kentucky st.	1579	Base
	Tennessee st.	1579	Base
	Minnesota st.	1579	Base
	Indiana st.	1579	Base
	Iowa st.	1579	Base
	Pennsylvania ave.	1490	Base
	Connecticut st.	972	Base
	Arkansas st.	972	Base
	Wisconsin st. (if produced).	972	Base
	Carolina st. (if produced).	972	Base
	De Haro st. (if produced).	972	Base
Rhode Island st. (if produced).	972	Base	
Kansas st (if produced).	972	Base	
Vermont st.	972	Base	
Turk st.	Mason st.	‡608	29
	Taylor st.	‡608	33
	Jones st.	‡608	38
	Leavenworth st.	‡608	50
	Hyde st.	‡608	60
	Larkin st.	‡608	65
	Polk st.	684	70

‡ Ordinance.

ESTABLISHED GRADES OF THE CITY
ESTABLISHED GRADES—Continued

STREETS	CROSSINGS	Estab- lished by Order No.	GRADE
Turk st.....	Van Ness ave.....	684	76
(Continued)	Franklin st.....	684	90
	Gough st.....	684	94
	Octavia st.....	684	98
	Laguna st.....	684	94
	Buchanan st.....	684	90
	Webster st.....	684	96
	Fillmore st.....	684	99
	Steiner st.....	684	102
	Pierce st.....	684	118
	Scott st.....	684	145
	Devisadero st.....	684	178
	Broderick st.....	972	228
	St. Joseph's ave., easterly line produced.....	2043	244
	St. Joseph's ave., westerly line produced.....	‡1565	251
	Baker st.....	972	276
	Lyon st.....	2853	295
	Central ave.....	2013	280
	Masonic ave.....	972	280
	Wood st. (if produced).....	1633	292
	701 ft. W. of Masonic ave.....	1638	304
	Boyce st. (if produced).....	1638	326.50
	1233 ft. W. of Masonic ave.....	1638	346
	Parker ave.....	972	306
	Parker ave., N. W. corner.....	2587	302
	320 ft. W. of Parker ave.....	2499	272
	Willard st.....	2499	234
	First ave.....	972	205
Twelfth ave.....	Lake st.....	2164	141
	California st.....	2164	137
	Clement st.....	2075	166
	Point Lobos ave.....	1552	163
	A st.....	1552	167
	B st.....	2891	217
	C st.....	2891	214
	Fulton st.....	2069	217
	H st.....	469N	237.40
	I st.....	469N	238.40
	200 ft. southerly from I st.....	469N	241.40
	J st.....	469N	268.40
	K st. northerly line.....	469N	294.40
	K st., southerly line.....	606N	296.40
	L st., northerly line.....	606N	374.50
	L st., southerly line.....	606N	377.50
	M st., northerly line.....	606N	466.50
	M st., southerly line.....	606N	469.50
	400 ft. southerly from M st.....	606N	531.50
	N st., northerly line.....	606N	607.50
	N st., southerly line.....	606N	610.50
	Westerly line of, 200 ft. southerly from N st.....	606N	638.50
	Easterly line of, 200 ft. southerly from N st.....	606N	635.50
	Westerly line of, at O st.....	606N	672.50
	Easterly line of, at O st.....	606N	669.50
	Westerly line of, 300 ft. southerly from O st.....	676N	678.50
	Easterly line of, 300 ft. southerly from O st.....	676N	675.50
	P st., northerly line.....	676N	707.50
	P st., southerly line.....	676N	710.50
	200 ft. southerly from P st.....	676N	739.50

‡ Ordinance.

AND COUNTY OF SAN FRANCISCO
ESTABLISHED GRADES—Continued

275

STREETS	CROSSINGS	Estab- lished by Order No.	GRADE
Twelfth ave. (Continued)	425 ft. southerly from P st.	676N	746.50
	Easterly line of, at Q st.	676N	703.50
	Westerly line of, at Q st.	676N	701.50
Twelfth ave. South ...	A st. South.	*	14
	B st. South.	*	18
	C st. South.	*	18
	D st. South.	*	35
	E st. South.	*	84
	F st. South.	*	84
	G st. South.	*	144
	H st. South.	*	184
	I st. South, N. half.	*	200
	I st. South, S. half.	*	244
	J st. South.	*	260
	K st. South.	*	207
	L st. South.	*	137
	M st. South.	*	67
	Railroad ave., N. E. and N. W. corners.	2149	32.40
	Railroad ave., S. E. and S. W. corners.	2149	33.40
	N st. South.	1146	28
	P st. South.	1146	13
	Q st. South.	‡1343	4
	300 ft. westerly from Q st. South.	‡1343	5
R st. South.	1146	4	
Fox st. ¶.	1146	2.50	
Twelfth st.	Market st.	684	42
	Mission st. (on W. side at former Potter st.)	684	28
	Mission st.	684	25
	Howard st.	684	19
	Folsom st.	684	13
	Harrison st.	684	7.50
Twentieth ave.	Lake st.	1640	115
	Midway between Lake and California sts.	1640	130
	California st.	1640	122
	Clement st.	1640	140
	Point Lobos ave.	1965	134
	A st.	2069	147
	B st.	2069	150
	C st.	‡1734	179
	Fulton st.	2069	232
	East line of, at H st.	738N	201.6
	West line of, at H st.	469N	201.2
	I st.	469N	211
	J st.	469N	245
	K st.	469N	270
	L st.	111N	305
	M st.	111N	312
	N st.	111N	332
	O st., northerly line.	111N	376
	O st., southerly line.	111N	378
	P st.	111N	415
	Q st.	111N	441
	R st.	111N	406
	S st.	‡1776	361
	300 ft. southerly from S st.	‡1776	335
	T st.	676N	311

¶ Street does not exist.

* Statutes 1869-70, page 782.

N New Series of 1906

‡ Ordinance

ESTABLISHED GRADES OF THE CITY

ESTABLISHED GRADES—Continued

STREETS	CROSSINGS	Established by Order No.	GRADE
Twentieth ave. (Continued)	U st. V st. (improvements at 268)	‡1776 ‡1776	282 269
Twentieth ave. South .	G st. South	*	5
	H st. South	*	6
	I st. South	*	6
	J st. South	*	22
	K st. South	*	34
	L st. South	*	52
	Railroad ave., N. E. and N. W. corners	2149	59.11
	Railroad ave., S. E. and S. W. corners	2149	58.23
	M st. South 	1146	108
	N st. South	1146	157
	P st. South 	1146	237
	Q st. South 	1146	185
	R st. South	1146	145
	S st. South	1146	130
Twentieth st.	Delaware st.	‡1563	Base
	Maryland st.	‡1563	Base
	Louisiana st.	‡1563	Base
	280 ft. easterly from Michigan st.	‡1563	Base
	200 ft. easterly from Michigan st.	‡1563	1.25
	Michigan st., easterly line	5x	7
	Michigan st., westerly line	5x	9.50
	Illinois st.	972	20
	Kentucky st.	972	30
	Tennessee st.	‡964	41
	Minnesota st.	‡414	35
	Indiana st.	‡414	35
	50 easterly from Iowa st.	‡496	36
	Iowa st.	972	86
	Pennsylvania ave.	972	130
	Mississippi st.	972	168
	Texas st.	972	154
	Missouri st.	972	177
	Connecticut st.	1928	183
	Arkansas st.	972	180
	Wisconsin st.	1934	176
	Carolina st.	1934	160
	De Haro st.	972	198
	Rhode Island st.	972	246
	Kansas st.	972	255
	Vermont st.	972	234
	San Bruno ave., easterly line of.	‡1562	224
	San Bruno ave., westerly line of.	972	220
	Utah st., E. line	2596	108
	Utah st., W. line	2596	104
	Potrero ave.	684	70
	Hampshire st.	‡2850	44
	York st., E. line	1452	31.40
	Thence W. 20 ft. to remainder of crossing	1452	30
	Bryant st., E. line	1452	23.60
	Thence W. 40 ft. to remainder of crossing	1452	22
	Florida st., E. line	1452	19.50
	Thence W. 35 ft. to remainder of crossing	1452	19
	Alabama st.	1452	17
	Harrison st.	1068	18

|| Street does not exist. See Resolutions Nos. 14,894 and 15,026 (Fourth Series). † Resolution
 x Second Series. ‡ Ordinance * Statutes 1869-70, page 782..

AND COUNTY OF SAN FRANCISCO
ESTABLISHED GRADES—Continued

277

STREETS	CROSSINGS	Estab- lished by Order No.	GRADE	
Twentieth st. (Continued)	Folsom st.	684	28	
	Howard st.	684	36	
	Capp st.	822	49	
	Mission st.	684	40	
	Valencia st.	684	50	
	Guerrero st.	684	70	
	Dolores st.	684	108	
	Church st.	1941	142	
	Sanchez st.	684	240	
	Noe st., N. E. corner.	2572	246	
	Noe st., S. E. corner.	2572	250	
	Noe st., N. W. corner.	2572	244	
	Noe st., S. W. corner.	2572	246	
	Northerly line of, at Hartford st., intersection.	176x	196	
	Hartford st., S. E. corner.	2572	200	
	Southerly line of, at intersection of Hartford st., easterly line produced. .	176x	260	
	Castro st.	684	186	
	S. line of, at Castro st.	1793	188	
	N. line of, at Collingwood st.	1929	226	
	S. line of, at Collingwood st.	2043	230	
	N. line of, 125 ft. W. from Collingwood st.	2057	238.50	
	S. line of, 125 ft. W. from Collingwood st.	2057	242.50	
	N. line of, at Diamond st.	972	220	
	S. line of, at Diamond st.	2025	224	
	Eureka st.	972	237	
	S. line of, at Eureka st.	2025	241	
	Eureka st., N. W. corner.	2330	241	
	Eureka st., S. W. corner.	2330	245	
	125 ft. W. of Eureka st.	2330	266	
	Douglass st.	2330	282	
	Twenty-eighth ave.	At Lake st. produced.	2500	145
		California st.	‡1084	140
		300 ft. southerly from California st.	‡1084	141.50
		Clement st.	2500	140
200 ft. N. of Point Lobos ave.		2500	142	
Point Lobos ave.		2074	159	
A st.		2074	215	
B st.		2097	202	
C st.		2097	157	
Fulton st.		‡1444	144	
H. st.		533N	180.20	
I st.		533N	188.20	
J st.		533N	213.20	
K st.		533N	234.20	
S st.		‡1776	265	
T st.		‡1776	233.50	
U st.		‡1776	195	
Twenty-eighth ave. South.	H. St. South.	‡1702	14	
	I St. South.	‡1702	5	
	J st. South.	‡1702	7	
	K st. South.	‡1390	9	
	Railroad ave.	2516	9	
Twenty-eighth st.	If extended, at Mission st.	1129	68	
	If extended, at Tiffany ave.	1383	68	
	San Jose ave.	1383	85	
	Guerrero st.	1383	85.50	

‡ Ordinance

x Second Series.

N New Series of 1906

ESTABLISHED GRADES OF THE CITY

ESTABLISHED GRADES—Continued

STREETS	CROSSINGS	Estab- lished by Order No.	GRADE
Twenty-eighth st. (Continued)	Dolores st.	1646	102
	Southern Pacific R. R., 254 ft. W. of Dolores st.	1646	104
	Church st.	1551	123
	Sanchez st.	1551	153
	Midway between Sanchez and Noe sts.	2259	201.50
	Noe st. (E. line)	2010	260
	Noe st., W. line	2147	264
	N. line of, at Castro st.	2423	371
	S. line of, at Castro st.	1948	365
	Diamond st.	2423	423
	Douglass st.	1948	533
	Hoffman ave.	1948	509
	Bellevue st.	1948	513
	Twin Peaks, ave., N. E. corner	179x	427.32
	Twin Peaks ave., S. E. corner	179x	423.48
	Twin Peaks ave., N. W. corner	179x	427.80
	Twin Peaks ave., S. W. corner	179x	423
	S. line of, at a point 50 ft. westerly from the S. W. corner of Twin Peaks ave.	179x	425.50
	S. line of, at a point 254 ft. 4½ in. westerly from the S. W. corner of Twin Peaks ave.	179x	428
	N. line of, at a point 260 ft. westerly from the N. W. corner of Twin Peaks ave.	179x	431
N. E. corner of Stanyan ave	179x	456.50	
S. E. corner of Stanyan ave.	179x	456.50	
N. W. corner of Stanyan ave.	179x	459.50	
S. W. corner of Stanyan ave.	179x	459.50	
Twenty-fifth ave.	Lake st.	2375	131
	400 ft. N. of California st.	2500	133
	California st.	2500	126
	350 ft. northerly from Clement st.	470N	135
	300 ft. northerly from Clement st.	470N	136
	250 ft. northerly from Clement st.	470N	135
	Clement st.	2500	125
	300 ft. northerly from Point Lobos ave.	2500	128
	Point Lobos ave.	2074	145
	A st.	2074	145
	B st.	2097	190
	C st.	2097	143
	Fulton st.	2097	168
	H st.	533N	185.20
	I st.	533N	198.20
	J st.	533N	212.20
	K st.	533N	238.20
	S st.	‡1776	330
	T st.	‡1776	270
	U st.	‡1776	225
300 ft. southèry from U st.	‡1776	200	
V st.	‡1776	195	
Twenty-fifth ave. South.	H st. South	‡1702	4
	I st. South	‡1702	2
	J st. South	‡1702	3.50
	K st. South	‡1390	6
	Railroad ave.	2516	9
	L st. South	‡1048	10
	M st., South	‡1048	18.70
	90 ft. westerly from M st. South.	‡1048	18.70

ESTABLISHED GRADES—Continued

STREETS	CROSSINGS	Estab- lished by Order No.	GRADE
Twenty-fifth st.....	Water Front st.....	1579	Bas ²
	Massachusetts st.....	1579	1
	Delaware st.....	1579	2
	Maryland st.....	1579	3
	Louisiana st.....	1579	4
	Georgia st.....	1579	5
	Michigan st.....	1579	6
	Illinois st.....	1579	7
	Kentucky st.....	972	8
	Tennessee st.....	972	9
	Minnesota st.....	972	10
	Indiana st.....	972	20
	Iowa st.....	972	30
	Pennsylvania ave.....	972	50
	Mississippi st.....	972	90
	Texas st.....	972	130
	Missouri st.....	972	100
	N. line of, at Connecticut st.....	972	81
	S. line of, at Connecticut st.....	972	80
	Northerly line of, at Arkansas st., easterly line.....	972	130
	Southerly line of, at Arkansas st.....	972	130
	Northerly line of, at Arkansas st., westerly line.....	‡1563	133
	Southerly line of, at Wisconsin st.....	972	150
	Northerly line of, at Wisconsin st.....	‡1563	153
	Carolina st.....	972	180
	De Haro st.....	972	169
	Rhode Island st.....	972	122
	Rhode Island st., N. W. and S. W. corners.....	2548	115
	Kansas st., N. E. corner.....	2548	73
	Kansas st., S. E. corner.....	2548	70
	Kansas st., N. W. corner.....	2548	69
	Kansas st., S. W. corner.....	2548	66
	Vermont st.....	972	43
	San Bruno ave.....	972	48
	Utah st.....	2088	36
	Potrero ave. (at former Yolo st. intersection).....	972	30
	Potrero ave.....	972	28
	Hampshire st.....	972	30
	York st.....	972	34
	Bryant st.....	1999	37
	Florida st.....	972	38
	Alabama st.....	2063	41
	Harrison st.....	972	44
	Treat ave.....	972	47
	Folsom st.....	972	50
	Shotwell st.....	972	54
	Howard st.....	972	56
	Capp st.....	972	60
	Mission st.....	972	64
	Bartlett st.....	972	70
	Northerly line of, at Valencia st.....	1646	78
	Southerly line of, 15 ft. westerly from the easterly line of Valencia st....	‡1795	78
	Southerly line of, 15 ft. easterly from the westerly line of Valencia st....	‡1795	79.50
	At a point on the westerly line of Valencia st. and 15 ft. northerly from the southerly line of Twenty-fifth st.....	‡1795	79.70
	San Jose ave., E. line.....	2028	85.80
	Guerrero st.....	1114	106
	Fair Oaks st.....	972	141

‡ Ordinance

ESTABLISHED GRADES OF THE CITY
ESTABLISHED GRADES—Continued

STREETS	CROSSINGS	Estab- lished by Order No.	GRADE
Twenty-fifth st. (Continued)	Dolores st.	972	200
	Church st.	972	130
	Sanchez st.	972	140
	Noe st.	972	186
	Castro st.	972	207
	Diamond st.	972	254
	Douglass st.	972	315
	Homestead st.	1478	348
	Hoffman ave.	1478	392
	Fountain st., E. side.	1478	410 .50
	Fountain st., W. side.	1478	412
	Bellevue st.	1478	473
	High st.	163x	535
	N. line of, at Corbett ave.	1478	564
	Twenty-first ave.	335 ft. northerly from Lake st.	‡1507
200 ft. northerly from Lake st.		‡1507	110
Lake st.		1640	114
Midway between Lake and California sts.		1640	130
California st.		1640	121
Clement st.		1640	135
Point Lobos ave.		1965	130
A st.		2069	152
B st.		2069	175
C st.		2069	155
300 ft. N. of Fulton st.		2555	192 .50
W. line of, at Fulton st.		2555	219
E line of, at Fulton st.		2555	223
H st.		533N	197 .20
I st.		533N	210
J st.		533N	239
K st.		533N	259
S st.		‡1776	360
T st.		676N	302
U st.		‡1776	264
V st.	‡1776	250	
Twenty-first ave. South.	G st. South.	*	4
	H st. South.	*	4
	I st. South.	*	5
	J st. South.	*	7
	K st. South.	*	22
	L st. South.	*	45
	Railroad ave., N. E. and N. W. corners.	2149	48 .87
	Railroad ave., S. E. and S. W. corners.	2149	48 .90
Twenty-first st.	Delaware st.	972	3
	Maryland st. 	972	6
	Louisiana st. 	972	12
	Georgia st. 	972	16
	Michigan st. 	972	20
	Illinois st. 	972	30
	Potrero ave.	684	54
	Hampshire st.	2090	37
	York st.	2090	32
	Bryant st.	2090	26
	Florida st.	2090	22
	Alabama st.	2090	25 .40

|| Twenty-first st. does not exist at this point
N New Series of 1906

* Statutes 1869-70, page 782

x Second Series.

‡ Ordinance

AND COUNTY OF SAN FRANCISCO
ESTABLISHED GRADES—Continued

STREETS	CROSSINGS	Estab- lished by Order No.	GRADE	
Twenty-first st. (Continued)	Harrison st.	684	30	
	Folsom st.	684	38	
	Howard st.	684	46	
	Capp st.	684	52	
	Mission st.	684	50	
	Valencia st.	684	60	
	Guerrero st.	684	128	
	Fair Oaks st.	1253	175	
	Dolores st.	684	176	
	Chattanooga st.	972	182	
	Church st., E. line.	684	226	
	Church st., W. line.	1977	230	
	Vicksburg st. †	972	300	
	N. line of, at Sanchez st.	1977	355	
	S. line of, at Sanchez st.	1977	360	
	280 ft. W. from Sanchez st.	1977	370	
	Noe st. (S. E. and S. W. corners).	684	340	
	N. E. corner Noe st.	2572	338	
	N. W. corner Noe st.	2572	334	
	Castro st. (N. line)	684	270	
	S. line of, at Castro st.	1793	272	
	Collingwood st., E. line.	‡1796	325	
	Collingwood st., W. line.	‡1796	327	
	125 ft. W. from Collingwood st.	2057	351	
	150 ft. W. from Collingwood st.	2057	352	
	Diamond st.	2025	336	
	Eureka st.	972	302	
	Northerly line of, at Douglass st.	467N	326	
	Southerly line of, at Douglass st.	467N	323.50	
	Northerly line of, 35.55 ft. westerly from Douglass st.	2921	328.33	
	Southerly line of, 14.45 ft. westerly from Douglass st.	2921	326.33	
	Southerly line of, at Worth st., E. line.	2921	348	
	Northerly line of, at 9.15 ft. westerly from the easterly line of Worth st., if produced.	2921	349.50	
	Southerly line of, at Worth st., westerly line.	273x	351	
	Twenty-fourth ave.	Lake st.	2478	124
		California st.	1640	125
		Clement st.	1640	123
		Point Lobos ave.	2074	141
		A st.	2074	143
		B st.	2097	173
C st.		2097	141.50	
Fulton st.		2097	173	
H st.		533N	186.20	
I st.		533N	202.20	
J st.		533N	206.20	
K st.		533N	246.20	
S st.		‡1776	357	
T st.		‡1776	285	
U st.		‡1776	235	
300 ft. southerly from U st.	‡1776	213		
V st.	‡1776	210		
Twenty-fourth ave. South.	H st. South.	‡1702	2	
	I st. South.	‡1702	2	
	J st. South.	‡1702	4	
	K st. South.	‡1390	7	
	Railroad ave., northeasterly and northwesterly corners.	2149	18.45	

Twenty-first st. does not exist at this point

N New Series of 1906

‡ Ordinance

x Second Series

ESTABLISHED GRADES OF THE CITY

ESTABLISHED GRADES—Continued

STREETS	CROSSINGS	Estab- lished by Order No.	GRADE
Twenty-fourth ave....	Railroad ave., southeasterly and southwesterly corners.....	2149	17.67
South.....	Northerly line of, at L. st., easterly line.....	†1048	18.55
(Continued)	Southerly line of, at L. st., easterly line.....	†1048	18.16
	L. st. South, westerly line.....	†1048	19
	M. st. South.....	†1048	34
	130 ft. westerly from M. st. South.....	†1048	42.70
	270 ft. westerly from M. st. South.....	†1048	42.70
Twenty-fourth st....	Massachusetts st.....	1579	Base
	Delaware st.....	972	3
	Maryland st.....	972	4
	Louisiana st.....	972	5
	Georgia st.....	972	6
	Michigan st.....	972	7
	Illinois st.....	972	6
	Kentucky st.....	972	8
	Northerly line of, at De Haro st., easterly line.....	†602	174.50
	Southerly line of, at De Haro st., easterly line.....	†602	177.60
	Northerly line of, at De Haro st., westerly line.....	†602	172.50
	Southerly line of, at De Haro st., westerly line.....	†602	174.60
	Rhode Island st., W. line.....	2314	112
	Kansas st., E. line.....	2314	77
	Kansas st., W. line.....	2314	74
	Vermont st., E. line.....	2314	55
	Vermont st., W. line.....	2314	53
	San Bruno ave.....	2010	50
	Utah st.....	2010	43
	Potrero ave.....	972	42
	Hampshire st.....	1072	44
	York st.....	1072	40
	Bryant st.....	1999	40
	Florida st.....	972	40
	Alabama st.....	972	40
	Harrison st.....	1967	42
	Treat ave.....	972	44
	Folsom st.....	972	48
	Shotwell st.....	972	52
	Howard st.....	972	54
	Capp st.....	972	58
	Mission st.....	972	62
	Bartlett st.....	972	68
	Valencia st.....	972	77
	Guerrero st.....	1114	109
	Fair Oaks st.....	972	132
	Dolores st.....	972	165
	Chattanooga st.....	972	167
	Church st.....	972	164
	Vicksburg st.....	972	165
	Sanchez st.....	972	167
	Noe st.....	972	170
	N. line of, at Castro st.....	1793	185
	Castro st., S. E. corner.....	2023	185
	Castro st., S. W. corner.....	1841	185
	Diamond st.....	972	222
	Douglass st.....	972	266
	Homestead st.....	1478	296
	Hoffman ave.....	1458	325
	Fountain st.....	1478	375
	Bellevue st.....	1478	448

AND COUNTY OF SAN FRANCISCO
ESTABLISHED GRADES—Continued

STREETS	CROSSINGS	Estab- lished by Order No.	GRADE
Twenty-fourth st..... (Continued)	View ave.....	1478	527
Twenty-ninth ave.....	At Lake st. produced.....	‡1084	146
	California st.....	‡1084	151
	Clement st.....	2500	144
	Point Lobos ave.....	2074	171
	A st.....	‡1557	235
	B st.....	2114	214
	C st.....	2114	170
	Fulton st.....	‡1444	136
	H st.....	533N	177.20
	I st.....	533N	185.20
	J st.....	533N	206.20
	K st.....	533N	232.20
	S st.....	‡1776	250
	T st.....	‡1776	216.50
	U st.....	‡1776	194
Twenty-ninth ave.			
South.....	H st. South.....	‡1702	16
	I st. South.....	‡1702	10
	J st. South.....	‡1702	8
	K st. South.....	‡1390	10
	Railroad ave.....	2516	10
Twenty-ninth st.....	Mission st.....	1129	92
	Tiffany ave.....	203x	85
	San Jose ave.....	1383	87
	Dolores st.....	1646	103
	Church st.....	1551	117
	Sanchez st.....	1551	142
	Noe st.....	1551	190
	Castro st., E. line.....	2423	262
	Castro st., W. line.....	2423	268
	Diamond st., E. line.....	2423	399
	Diamond st., W. line.....	2423	405
	Douglas st.....	1948	545
	Hoffman ave.....	1948	550
	Bellevue st.....	1948	410
Twenty-second ave....	350 ft. northerly from Lake st.....	‡1615	91
	150 ft northerly from Lake st.....	596N	106
	Lake st.....	2375	113
	California st.....	1640	120
	Clement st.....	1640	125
	Point Lobos ave.....	1965	129
	A st.....	2069	136
	B st.....	2069	160
	C st.....	2069	145
	W. line, at Fulton st.....	2069	200
	E. line, at Fulton st.....	2555	204
	H st.....	533N	193.20
	I st.....	533N	208
	J st.....	533N	236
	K st.....	533N	253
	S st.....	‡1776	359
	T st.....	676N	301
	U st.....	‡1776	252
	V st.....	‡1776	232

ESTABLISHED GRADES OF THE CITY
ESTABLISHED GRADES—Continued

STREETS	CROSSINGS	Estab- lished by Order No.	GRADE
Twenty-second ave. South.....	H st. South.....	‡1702	3
	I st. South.....	*	4
	J st. South.....	*	6
	K st. South.....	*	9
	Railroad ave., N. E. and N. W. corners.....	2149	38.73
	Railroad ave., S. E. and S. W. corners.....	2149	37.95
Twenty-second st....	Delaware st.....	972	3
	Maryland st.....	972	6
	Louisiana st.....	972	14
	Georgia st.....	972	18
	Michigan st.....	972	22
	Illinois st.....	972	26
	Kentucky st.....	972	30
	Tennessee st.....	972	26
	Minnesota st.....	972	27
	Indiana st.....	972	28
	Iowa st., easterly line.....	‡1343	31
	Iowa st., westerly line.....	‡1343	33.80
	20 ft. westerly from Iowa st.....	‡1343	35.40
	Pennsylvania ave.....	‡1343	36
	Mississippi st.....	972	40
	Texas st.....	972	76
	Missouri st.....	972	140
	N. line of, at Connecticut st.....	972	192
	S. line of, at Connecticut st.....	972	193
	Arkansas st.....	972	220
	Wisconsin st.....	972	284
	Carolina st.....	972	300
	De Haro st., E. line.....	100x	245
	De Haro st., W. line.....	972	242
	Rhode Island st., southwesterly corner.....	972	192
	Rhode Island st., northwesterly corner.....	2873	195
	Rhode Island st., northeasterly corner.....	2873	198
	Rhode Island st., southeasterly corner.....	2873	195
	Kansas st.....	972	136
	Vermont st.....	972	105
	Vermont st., N. E. corner.....	2295	108
	Vermont st., N. W. corner.....	2295	106
	San Bruno ave.....	972	74
	Utah st.....	972	60
	Potrero ave. (at former Sierra st. intersection).....	972	49
	Potrero ave.....	684	46
	Hampshire st.....	972	42
	York st.....	972	38
	Bryant st.....	1999	34
	Florida st.....	972	32
	Alabama st.....	972	32
Harrison st.....	972	34	
Treat ave.....	972	38	
Folsom st.....	972	44	
Shotwell st.....	972	47	
Howard st.....	972	50	
Capp st.....	972	54	
Mission st.....	972	60	
Bartlett st., E. line.....	2639	64.46	
Bartlett st., W. line.....	2639	65.53	
Valencia st.....	972	70	

AND COUNTY OF SAN FRANCISCO
ESTABLISHED GRADES—Continued

285

STREETS	CROSSINGS	Estab- lished by Order No.	GRADE
Twenty-second st. (Continued)	Guerrero st.	972	90
	Fair Oaks st.	972	98
	Dolores st.	972	112
	Chattanooga st.	972	134
	Church st.	972	170
	Vicksburg st.	972	250
	Midway between Vicksburg and Sanchez sts.	2100	277
	N. line of, at Sanchez st.	1972	287
	S. line of, at Sanchez st.	1972	284
	Noe st.	972	290
	Castro st.	1793	313
	Collingwood st., easterly line produced.	1857	363
	Collingwood st., westerly line produced.	‡1796	365.61
	60 ft. westerly from Collingwood st. produced.	‡1796	359.44
	Diamond st.	2302	326
	Eureka st.	972	282
	Douglass st.	972	300
	200 ft. W. of Douglass st.	2506	318
	400 ft. W. of Douglass st.	2506	342
	At Hoffman ave., easterly line produced.	‡1219	385
Southerly line of, at Hoffman ave., westerly line.	‡1219	389	
Northerly line of, at View ave., southeasterly line.	2506	394	
Southerly line of, at View ave., southeasterly line.	‡1219	397	
Twenty-seventh ave.	West Clay st.	‡1213	110
	Lake st.	2500	144
	300 ft. N. of California st.	2500	139
	California st.	2500	138
	Clement st.	2500	134
	200 ft. N. of Point Lobos ave.	2500	137
	Point Lobos ave.	2074	157
	A st.	2074	170
	B st.	2097	196
	C st.	2097	155
	Fulton st.	‡1444	152
	H st.	533N	183.20
	I st.	533N	190.20
	J st.	533N	222.20
	K st.	533N	235.50
S st.	‡1776	267	
T st.	‡1776	255	
U st.	‡1776	205	
Twenty-seventh ave. South	H st. South.	‡1702	10
	I st. South.	‡1702	3.50
	J st. South.	‡1702	5
	K st. South.	‡1390	7
	Railroad ave.	2516	8
	L st. South.	‡1048	9
	280 ft. easterly from M st. South.	‡1048	17.60
	160 ft. easterly from M st. South.	‡1048	17.60
	M st. South.	‡1048	18.60
	Twenty-seventh st.	Mission st.	2725
San Jose ave.		1383	81
Guerrero st.		1646	82
Dolores st.		1646	86
332 ft. westerly from Dolores st.		‡1609	98.50

ESTABLISHED GRADES OF THE CITY
ESTABLISHED GRADES—Continued

STREETS	CROSSINGS	Estab- lished by Order No.	GRADE	
Twenty-seventh st.... (Continued)	Church st.....	1646	112	
	Sanchez st.....	972	161	
	Noe st.....	972	260	
	N. line of, at Castro st.....	2423	326	
	S. line of, at Castro st.....	1948	332	
	280 ft. W. of Castro st.....	1948	332	
	Diamond st., E. line.....	2423	375	
	Diamond st., W. line.....	2423	379	
	Douglass st.....	972	480	
	Hoffman ave., E. line.....	1948	592	
	Hoffman ave., center line.....	1948	596	
	Hoffman ave., W. line.....	1948	600	
	280 ft. W. from Hoffman ave.....	1948	645	
	Bellevue st.....	1948	673	
	Stanyan ave., S. E. corner.....	179x	506.16	
	Stanyan ave., S. W. corner.....	179x	505.20	
	N. line of, at Stanyan ave.....	179x	510	
	S. line of, at a point 241.40 ft. westerly from the S. W. corner of Stanyan ave.....	179x	522.50	
	N. line of, at a point 50 ft. westerly from the N. W. corner of Stanyan ave.....	179x	511.38	
	N. line of, at a point 247.02 ft. westerly from the N. W. corner of Stanyan ave.....	179x	525.50	
	S. E. corner Stanford Heights ave.....	179x	552.94	
	At a point 19 ft. northerly from the S. E. corner of Stanford Heights ave.....	179x	552.94	
	N. E. corner Stanford Heights ave.....	179x	556	
	Southerly line, if produced, at its intersection with Stanford Heights ave., W. line.....	179x	557.14	
	At a point 19 ft. northerly from the southerly line at Stanford Heights ave., W. line.....	179x	557.14	
	Northerly line of, if produced at the intersection of Stanford Heights ave., W. line.....	179x	560.80	
	Twenty-sixth ave.....	West Clay st.....	‡1213	100
		300 ft. northerly from Lake st.....	‡1213	125
		Lake st.....	‡1445	142
		California st.....	‡1445	130
		300 ft. N. of Clement st.....	2500	154
		Clement st.....	2500	130
		200 ft. N. of Point Lobos ave.....	2500	132
Point Lobos ave.....		2074	152	
A st.....		2047	147	
B st.....		2097	193	
C st.....		2097	150	
Fulton st.....		‡1444	160	
H st.....		533N	184.20	
I st.....		533N	194.20	
J st.....		533N	224.20	
K st.....		533N	236.80	
S st.....		‡1776	296	
T st.....		‡1776	265	
U st.....	‡1776	220		
300 ft. southerly from U st.....	‡1776	188		
V st.....	‡1776	181		
Twenty-sixth ave. South.....	H st. South.....	‡1702	6	
	I st. South.....	‡1702	2.50	
	J st. South.....	‡1702	4	
	K st. South.....	‡1390	6	
	Railroad ave.....	2516	7	
	L st. South.....	‡1048	8	

ESTABLISHED GRADES—Continued

STREETS	CROSSINGS	Estab- lished by Order No.	GRADE
Twenty-sixth ave.			
South	480 ft. westerly from L st. South	‡1048	18.20
(Continued)	M st. South	‡1048	18.20
Twenty-sixth st.	Water Front st.	1579	Base
	Massachusetts st.	1579	2
	Delaware st.	1579	2.50
	Maryland st.	1579	3.25
	Louisiana st.	1579	4.50
	Georgia st.	1579	4.75
	Michigan st.	1579	5.50
	Illinois st.	1579	6
	Kentucky st.	1579	7
	Tennessee st.	1579	8
	Minnesota st.	1579	8.50
	Potrero ave ¶	972	20
	Hampshire st.	972	24
	York st.	972	27
	Bryant st.	1999	32
	Florida st.	972	35
	Alabama st.	2251	39
	Harrison st.	972	40
	Treat ave	972	43
	Folsom st.	972	46
	Shotwell st.	972	48
	Howard st.	972	50
	Capp st.	972	53
	Mission st.	972	62
	Bartlett st.	972	66
	Valencia st.	972	70
	75 ft. easterly from Guerrero st.	‡655	87.32
	Southerly line of, at Guerrero st.	1859	90
	At a point on the easterly line of Guerrero st., 15 ft. northerly from southerly line of Twenty-sixth st.	‡655	90
	At a point on the easterly line of Guerrero st. 15 ft. southerly from northerly line of Twenty-sixth st.	‡655	91
	Northerly line of, at Guerrero st.	‡655	92
	At a point on the westerly line of Guerrero st. 15 ft. northerly from southerly line of Twenty-sixth st.	‡655	90.75
	At a point on the westerly line of Guerrero st. 15 ft. southerly from northerly line of Twenty-sixth st.	‡655	92
	At a point 15 ft. northerly at right angles from its southerly line and 94.14 ft. westerly from Guerrero st.	‡655	97.98
	At a point 15 ft. southerly at right angles from its northerly line and 52.44 ft. westerly from Guerrero st.	‡655	96.92
	At a point 15 ft. northerly at right angles from its southerly line and 128 ft. easterly from Fair Oaks st.	‡655	98.54
	At a point 15 ft. southerly at right angles from its northerly line and 128 ft. easterly from Fair Oaks st.	‡655	99.24
	At a point on the easterly line of Fair Oaks st. produced 15 ft. northerly from southerly line of Twenty-sixth st.	‡655	109.30
	At a point on the easterly line of Fair Oaks st. produced 15 ft. southerly from northerly line of Twenty-sixth st.	‡655	110
	At a point on the westerly line of Fair Oaks st. 15 ft. southerly from the northerly line of Twenty-sixth st.	‡655	110
	At a point on the westerly line of Fair Oaks st. produced 15 ft. northerly from southerly line of Twenty-sixth st.		110.30
	Northerly line of, at Fair Oaks st.	972	110
	Dolores st.	972	140
	Church st.	972	117

¶ Street does not exist at this point.

‡ Ordinance

ESTABLISHED GRADES OF THE CITY
ESTABLISHED GRADES—Continued

STREETS	CROSSINGS	Estab- lished by Order No.	GRADE
Twenty-sixth ave. (Continued)	Sanchez st.	972	165
	Noe st.	972	200
	Castro st.	972	235
	Diamond st.	972	320
	280 ft. westerly from Diamond st.	703N	355
	Douglass st.	703N	380
	Hoffman ave., N. E. corner.	2389	518
	Hoffman ave., S. E. corner.	2389	521
	Hoffman ave., N. W. corner.	2389	521
	Hoffman ave., S. W. corner.	2389	524
	N. line of, 400 ft. W. of Hoffman ave.	2389	595
	S. line of, 400 ft. W. of Hoffman ave.	2389	598
	N. line of, 440 ft. W. of Hoffman ave.	2389	595
	S. line of, 440 ft. W. of Hoffman ave.	2389	598
	Bellevue st., N. E. corner.	2389	566
	Bellevue st., S. E. corner.	2389	569
	Bellevue st., N. W. corner.	2389	563
	Bellevue st., S. W. corner.	2389	566
	N. line of, at intersection with High st.	2389	560
	S line of, at intersection with High st.	2389	563
N. line, at High st., W. line.	2389	560	
S. line, at High st., W. line.	2389	563	
Twenty-third ave.	Lake st.	1640	116
	California st.	1640	118
	Clement st.	1640	122
	Point Lobos ave.	2074	131
	A st.	2074	134
	B st.	2097	137
	C st.	471N	140
	Fulton st.	471N	185
	H st.	533N	189.20
	300 ft. southerly from H st.	533N	203.20
	I st.	533N	207.20
	J st.	533N	217.20
	K st.	533N	247.20
	S st.	‡1776	358
	T st.	676N	300
	U st.	676N	247
300 ft. southerly from U st.	‡1776	223	
V st.	‡1776	220	
Twenty-third ave. South.	H st. South.	‡1702	2
	I st. South.	‡1702	2
	J st. South.	‡1702	5
	K st. South.	‡1390	8
	Railroad ave., northeasterly and northwesterly corners.	2149	28.59
	Railroad ave., southeasterly and southwesterly corners.	2149	27.81
Twenty-third st.	Delaware st.	972	3
	Maryland st.	972	6
	Louisiana st.	972	7
	Georgia st.	972	8
	Michigan st.	972	9
	Illinois st.	972	10
	Kentucky st.	972	11
	Tennessee st.	972	12
	Minnesota st.	972	14
	Indiana st.	972	16

ESTABLISHED GRADES—Continued

STREETS	CROSSINGS	Estab- lished by Order No.	GRADE
Twenty-third st. (Continued)	Iowa st.	972	20
	70 ft. westerly from Iowa st.	199x	36.60
	90 ft. westerly from Iowa st.	‡1343	38
	Pennsylvania ave.	‡1343	38
	Mississippi st.	972	90
	Texas st.	972	138
	Missouri st.	972	220
	Connecticut st.	2360	275
	Arkansas st.	972	235
	Wisconsin st.	972	262
	Carolina st., easterly line	972	194
	Carolina st., westerly line	‡602	190
	De Haro st., easterly line	100x	142
	De Haro st., westerly line	100x	138
	Rhode Island st.	972	100
	Northerly line of, at Rhode Island st., easterly line	100x	103
	Southerly line of, at Rhode Island st., easterly line	100x	103
	Kansas st.	972	86
	Vermont st.	972	74
	San Bruno ave.	972	64
	Utah st.	972	56
	Potrero ave. (at former Nevada st. intersection)	972	49
	Potrero ave.	972	50
	Hampshire st.	972	48
	York st.	972	46
	Bryant st.	1999	44
	Florida st.	972	40
	Alabama st.	972	37
	Harrison st.	972	37
	Treat ave.	972	40
	Folsom st.	1046	42
	Shotwell st.	972	45
	Howard st.	972	52
	Capp st.	972	56
	Mission st.	972	60
	Bartlett st.	972	66
	Valencia st.	972	74
	Guerrero st.	1114	93
	Fair Oaks st.	1417	100
	Dolores st.	1417	105
	Chattanooga st.	972	134
	Church st.	972	188
	Vicksburg st.	972	198
	Southerly line of, at Sanchez st.	2089	205
	Sanchez st., on a line 15 ft. southerly from and parallel with the northerly line of Twenty-third st.	‡1631	206.53
	Northerly line of, at Sanchez st., westerly line	‡1631	207
	Northerly line of, at a point 19 ft. easterly from the westerly line of Sanchez st.	‡1631	207.80
	Northerly line of, at a point 19 ft. westerly from the easterly line of Sanchez st.	‡1631	207.80
	Northerly line of, at Sanchez st., easterly line	‡1631	207
	At a point 15 ft. northerly, at right angles from the southerly line of Twenty-third st., and 140 ft. westerly from Sanchez st.	‡1506	208.50
	At a point 15 ft. southerly, at right angles from the northerly line of Twenty-third st., and 140 ft. westerly from Sanchez st.	‡1506	208.82
	At a point 15 ft. northerly, at right angles from the southerly line of Twenty-third st., and 140 ft. easterly from Noe st.	‡1506	212.80

ESTABLISHED GRADES OF THE CITY
ESTABLISHED GRADES—Continued

STREETS	CROSSINGS	Estab- lished by Order No.	GRADE
Twenty-third st. (Continued)	At a point 15 ft. southerly, at right angles from the northerly line of Twenty-third st. and 140 ft. easterly from Noe st.	‡1506	213.40
	N. line of, at Noe st.	1940	216
	S. line of, at Noe st.	1940	213
	N. line of, 205 ft. E. from Castro st.	1940	263
	S. line of, 205 ft. E. from Castro st.	1940	260
	N. line of, at Castro st.	1793	268
	S. line of, at Castro st.	1793	265
	N. line of, 250 ft. W. from Castro st.	1940	263
	S. line of, 250 ft. W. from Castro st.	1940	260
	N. line of, at Diamond st.	2302	255
	Southerly line of, at Diamond st.	1940	248
	Northerly line of, 140 ft. westerly from Diamond st.	‡1724	262.87
	Southerly line of, 140 ft. westerly from Diamond st.	‡1724	262.87
	Northerly line of, at Eureka st., easterly line.	‡1724	270.31
	Southerly line of, at Eureka st., easterly line produced.	‡1724	270.31
	Northerly line of, at Eureka st., westerly line.	‡1724	275.18
	Southerly line of, at Eureka st., westerly line produced.	‡1724	275.18
	Douglass st.	972	297
	Hoffman ave., N. E. corner.	2813	355
	Hoffman ave., S. E. corner.	2813	353
	Hoffman ave., N. W. corner.	2813	359
	Hoffman ave., S. W. corner.	2813	357
	250 ft. westerly from Hoffman ave.	‡629	406
	Southerly line of, at View ave., easterly line.	‡629	456.50
	Northerly line of, at View ave., easterly line.	‡629	455
	Northerly line of, at View ave., westerly line.	‡629	457
	Northerly line of, at Falcon ave., easterly line.	‡629	459.50
	Northerly line of, at Falcon ave., westerly line.	‡629	461.50
	Southerly line of, at Falcon ave., westerly line.	‡629	460.30
	Southerly line of, at a point at right angles to the northerly line of, at its intersection with the westerly line of Falcon ave.	‡629	464.50
	Northerly line of, 170 ft. westerly from Falcon ave.	‡629	530.60
TYLER ST.	SEE GOLDEN GATE AVE., ALSO ALDINE ST		
Twin Peaks ave.	N. W. corner Twenty-eighth st.	179x	427.80
	N. E. corner Twenty-eighth st.	179x	427.32
	S. W. corner Twenty-eighth st.	179x	423
	S. E. corner Twenty-eighth st.	179x	423.48
	Valley st., N. W. corner.	179x	400.50
	N. line of, at a point 19 ft. westerly from the N. E. corner of Valley st. ..	179x	398
	Valley st., N. E. corner.	179x	398.25
	Valley st., S. W. corner.	179x	398.60
	W. line of, at a point 54.51 ft. southerly from the S. W. corner of Valley st.	179x	399.90
	E. line of, at intersection with the S. W. line of Glen ave.	179x	395.70
U st.	Northerly line of, at Nineteenth ave.	676N	296.50
	Southerly line of, at Nineteenth ave.	676N	295.50
	Twentieth ave.	‡1776	282
	Twenty-first ave.	‡1776	264
	Twenty-second ave.	‡1776	252
	Twenty-third ave.	676N	247
	Twenty-fourth ave.	‡1776	235
	Twenty-fifth ave.	‡1776	225
	Twenty-sixth ave.	‡1776	220
	Twenty-seventh ave.	‡1776	205
	Twenty-eighth ave.	‡1776	195
	Twenty-ninth ave.	‡1776	194
	Thirtieth ave.	‡1776	186

AND COUNTY OF SAN FRANCISCO
ESTABLISHED GRADES—Continued

291

STREETS	CROSSINGS	Estab- lished by Order No.	GRADE
U st..... (Continued)	Thirty-first ave.....	‡1776	175
	Thirty-second ave.....	‡1776	152
	Thirty-third ave.....	‡1776	145
	Thirty-fourth ave.....	‡1776	140
	Thirty-fifth ave.....	‡1776	135
	Thirty-sixth ave.....	‡1776	130
	Thirty-seventh ave.....	‡1776	99
Union ave.....	Northerly line of, at Peralta ave., easterly line.....	72x	10
	Southerly line of, at Peralta ave., westerly line.....	72x	10
	Northerly line of, at Peralta ave., westerly line.....	72x	10
	Northerly line of, at Bradford st.....	72x	29
	Southerly line of, at Bradford st.....	72x	26
	Northerly line of, at Bronte st.....	72x	46
	Southerly line of, at Bronte st.....	72x	43
	Putnam st., N. E. corner.....	2416	66
	Putnam st., S. E. corner.....	2416	66
	Putnam st., N. W. corner.....	2416	69
	Putnam st., S. W. corner.....	2416	69
	Nevada ave., easterly line.....	72x	119
	Nevada ave., westerly line.....	72x	121
	Prentiss st., easterly line.....	72x	144
	Prentiss st., westerly line.....	72x	146
	Northerly line of, at Banks st.....	55x	154
	Southerly line of, at Banks st.....	55x	152
	Northerly line of, at Folsom st.....	55x	152
	Southerly line of, at Folsom st.....	55x	150
	Northerly line of, at Gates st., easterly line.....	55x	145
	Southerly line of, at Gates st., easterly line.....	55x	143
	Northerly line of, at Gates st., westerly line.....	55x	144
	Southerly line of, at Gates st., westerly line.....	55x	142
	Northerly line of, at Ellsworth st.....	55x	135
	Southerly line of, at Ellsworth st.....	55x	133
	Northerly line of, at Anderson st.....	55x	143
	Southerly line of, at Anderson st.....	55x	141
	Moultrie st., easterly line.....	55x	144
	Moultrie st., westerly line.....	55x	146
	Northerly line of, at Andover ave., easterly line.....	55x	170.03
	Southerly line of, at Andover ave., easterly line.....	55x	169.64
Union st.....	Front st.....	‡608	Base
	Battery st.....	‡608	5
	Sansome st.....	*	14.
	Montgomery st.....	‡608	220
	Kearny st.....	‡608	147
	Dupont st.....	‡608	102
	Stockton st.....	‡608	70
	N. line of, at Montgomery ave., E. line.....	‡	70
	S. line of, at Montgomery ave., E. line.....	‡	70
	Montgomery ave., center line.....	‡	70
	N. line of, at Montgomery ave., W. line.....	‡	70
	S. line of, at Montgomery ave., W. line.....	‡	70
	Powell st.....	‡608	70
	Mason st.....	‡608	104
	Taylor st.....	‡608	154
	Jones st.....	**	210
	Leavenworth st.....	‡608	266
81 ft. 6 in. W. of Leavenworth st.....	2005	269.99	

‡ Board of Public Works.
** Statutes 1861, page 20

x Second Series.

* Statute 867 Ordinance
page 283

ESTABLISHED GRADES OF THE CITY

ESTABLISHED GRADES—Continued

STREETS	CROSSINGS	Estab- lished by Order No.	GRADE
Union st. (Continued)	135 ft. 5 in. W. of Leavenworth st.	2005	271.61
	At intersection E. line of Sharp place.	2005	271.67
	At intersection center line of Sharp place.	2005	271.63
	12 ft. W. from Sharp place.	2005	271.56
	Hyde st.	1608	250
	Larkin st.	1608	220
	Polk st.	2208	142
	Van Ness ave.	2553	90
	Franklin st.	2497	72
	Gough st.	684	80
	Octavia st.	684	80
	Laguna st.	684	70
	Buchanan st.	684	60
	Webster st.	684	66
	Filmore st.	684	60
	Steiner st.	2364	45.50
	Pierce st.	684	75
	Scott st.	684	132
	Devisadero st.	2105	160
	206.25 ft. westerly from Devisadero st.	165N	145
	Northerly line of, at Broderick st.	1942	130
	At a point on the easterly line of Broderick st., 15 ft. southerly from the northerly line of Union st.	165N	130.60
	At a point on the easterly line of Broderick st. 15 ft. northerly from the southerly line of Union st.	165N	130.60
	Southerly line of, at Broderick st.	1942	130
	Baker st.	972	88
	Lyon st.	3076	120
University st.	Felton st.	1709	165
	Burrows st.	1709	173
	Bacon st.	1709	176
	Wayland st.	1709	171
Upper Terrace.	Westerly line of, at Sixteenth st.	128x	488
	Easterly line of, at a point at right angles easterly from westerly line of, at its intersection with the southerly line of Sixteenth st.	‡1202	488
	Westerly line of, at first angle southerly from Sixteenth st.	‡1202	495
	Easterly line of, at first angle southerly from Sixteenth st.	‡1202	495
	On a line at right angles to the westerly line of, at a point 350 ft. southerly from the first angle southerly from Sixteenth st.	‡1202	503.25
Uranus st.	W. line of, at Seventeenth st.	2552	420
	Seventeenth st. (E. line)	2297	418
	W. line, at first angle S. from Seventeenth st.	2643	433
	E. line, at first angle S. from Seventeenth st.	2643	431
	N. W. corner Eighteenth st.	2643	418
	N. E. corner Eighteenth st.	2643	416
URUGUAY ST.	SEE THIRTY-EIGHTH AVE. SOUTH. .		
Utah st.	Division st.	2508	4
	212 ft. N. of Alameda st.	2508	4
	Alameda st.	2043	13
	Fifteenth st.	972	14
	E. line of, at Sixteenth st.	2710	32
	W. line of, at Sixteenth st.	2710	34
	N. line of, at Seventeenth st.	2561	63
	S. line of, at Seventeenth st.	2561	65

‡ Ordinance.

AND COUNTY OF SAN FRANCISCO
ESTABLISHED GRADES—Continued

STREETS	CROSSINGS	Estab- lished by Order No.	GRADE
Utah st. (Continued)	Mariposa st. Midway between Mariposa and Eighteenth sts. E. line of, at Eighteenth st. W. line of, at Eighteenth st. E. line of, at Nineteenth st. W. line of, at Nineteenth st. E. line of, at Twentieth st. W. line of, at Twentieth st. 433 ft. S. of Twentieth st. Twenty-second st. Twenty-third st. Twenty-fourth st. Twenty-fifth st. Army st. 	972 2596 2596 2596 2596 2596 2596 972 972 972 2010 2088 972	100 98 94 90 104 100 108 104 94 60 56 43 36 17
UTAH ST.	SEE ELMIRA ST.		
V st.	Northerly line of, at Nineteenth ave. Southerly line of, at Nineteenth ave. Twentieth ave (Improvements at 268) Twenty-first ave. Twenty-second ave. Twenty-third ave. Twenty-fourth ave. Twenty-fifth ave. Twenty-sixth ave.	676N 676N †1776 †1776 †1776 †1776 †1776 †1776 †1776	287 286 269 250 232 220 210 195 181
Valencia st.	Southeasterly curblin of, at a point 100 ft. southwesterly from a point cut by a line at right angles to the northwesterly line of Market st. at its intersection with the westerly line of Gough st. Southeasterly curblin of, and distant 50 ft. southwesterly from last described point. Southeasterly curblin of, and distant 50 ft. southwesterly from last described point. W. line of, at Market st., S. E. line. Hermann st. Duboce ave. Fourteenth st. Fifteenth st. Sixteenth st. Midway between Sixteenth and Seventeenth sts. Seventeenth st. Eighteenth st. Nineteenth st. Easterly line of, 228 ft. southerly from Nineteenth st. Westerly line of, at Cumberland place, northerly line. Westerly line of, at Cumberland place, southerly line. Twentieth st. Twenty-first st. Twenty-second st. Twenty-third st. Twenty-fourth st. Twenty-fifth st., northerly line. Twenty-fifth st., southerly line, 15 ft. westerly from the easterly line of Valencia st. Twenty-fifth st., southerly line, 15 ft. easterly from the westerly line of Valencia st. Westerly line of, 15 ft. northerly from southerly line of Twenty-fifth st.. At a point 15 ft. easterly, at right angles from the westerly line of, and	170N 170N 170N 1924 684 684 684 684 684 2043 684 684 684 684 †1795 †1795 †1795 684 684 972 972 972 972 1646 †1795 †1795 †1795	44.50 44.40 43.80 44.38 40 35 30 30 36 37 36 30 40 44.70 44.80 45 50 60 70 74 77 78 78 79.50 79.70

ESTABLISHED GRADES OF THE CITY
ESTABLISHED GRADES—Continued

STREETS	CROSSINGS	Estab- lished by Order No.	GRADE
Valencia st. (Continued)	7 ft. southerly from Twenty-fifth st.	‡1795	79.50
	At a point 15 ft. easterly, at right angles from the westerly line of, and 29.25 ft. southerly from Twenty-fifth st.	‡1795	77.90
	65 ft. southerly from Twenty-fifth st.	‡1795	77
	Twenty-sixth st.	972	70
	Serpentine ave. (A)	1402	62
	Army st.	1383	64
	On a line at right angles to the westerly line of, at its intersection with the northwesterly line of Tiffany ave.	‡1633	66
	On a line at right angles to the westerly line of, at its intersection with the southeasterly line of Tiffany ave.	‡1633	66.50
	Easterly line of, at Mission st., northwesterly line.	‡1633	68
	Westerly line of, at a point cut by a line at right angles to the easterly line of, at its intersection with the northwesterly line of Mission st.	‡1633	68
	Westerly line of, at Mission st., northwesterly line.	‡1633	71.13
	VALENCIA ST.	SEE TIFFANY AVE.	
Vallejo Alley.	Westerly line of, at Vallejo st., southerly line.	‡593	81.20
	Easterly line of, at southwestery line of Montgomery ave.	‡593	80.60
	61.5 ft. southerly from Vallejo st.	‡593	78
	137.5 ft. southerly from Vallejo st.	‡593	77.50
Vallejo st.	Davis st.	‡608	Base
	Front st.	655	3
	Battery st.	‡608	10
	Sansome st.	**	28
	Montgomery st.	‡608	115
	Kearny st.	‡608	142
	Dupont st.	‡608	83
	N. line of, at Montgomery ave., E. line.	*	80
	S. line of, at Montgomery ave., E. line.	*	79
	Montgomery ave., center line.	§	81
	(N. line) Montgomery ave. (W. line)	1248	81
	(S. line) Montgomery ave. (W. line)	1248	81
	87.40 ft. E. from Stockton st.	1248	85.28
	Stockton st.	‡608	86
	Powell st.	‡608	104
	Mason st.	‡608	154
	185 ft. 6 in. W. from Mason st.	1330	187
	215 ft. 6 in. W. from Mason st.	1330	203
	Taylor st.	‡608	280
	At a point 30 ft. southerly at right angles from the northerly line of, and 3 ft. westerly from Taylor st.	116N	285
	At a point 30 ft. northerly at right angles from the southerly line of, and 3 ft. westerly from Taylor st.	116N	285
	Northerly line of, 9.75 ft. westerly from Taylor st.	116N	281
	At a point 30 ft. southerly at right angles from the northerly line of, and 9.75 ft. westerly from Taylor st.	116N	285
	At a point 30 ft. northerly at right angles from the southerly line of, and 9.75 ft. westerly from Taylor st.	116N	285
	Southerly line of, 9.75 ft. westerly from Taylor st.	116N	290
	Northerly line of, 10.75 ft. westerly from Taylor st.	116N	289.80
	At a point 5.5 ft. northerly at right angles from the southerly line of, and 12.25 ft. westerly from Taylor st.	116N	290
Southerly line of, 14.75 ft. westerly from Taylor st.	116N	290	
On a line 24.75 ft. westerly from Taylor st.	116N	302.60	
Northerly line of, 26.75 ft. westerly from Taylor st.	116N	304	

(A) Street does not exist at this point.

‡ Resolution † Ordinance.

** Statutes 1867-68, page 283.

* Statutes 1875-76, page 753.

‡ New Series of 1906

§ Board of Public Works

AND COUNTY OF SAN FRANCISCO
ESTABLISHED GRADES—Continued

STREETS	CROSSINGS	Estab- lished by Order No.	GRADE
Vallejo st. (Continued)	At a point 5.5 ft. southerly at right angles from the northerly line of, and 26.75 ft. westerly from Taylor st.	116N	304
	At a point 24.50 ft. southerly at right angles from the northerly line of, and 26.75 ft. westerly from Taylor st.	116N	305.50
	At a point 28.70 ft. southerly at right angles from the northerly line of, and 26.75 ft. westerly from Taylor st.	116N	308
	At a point 28.70 ft. northerly at right angles from the southerly line of, and 26.75 ft. westerly from Taylor st.	116N	308
	At a point 24.50 ft. northerly at right angles from the southerly line of, and 26.75 ft. westerly from Taylor st.	116N	305.50
	At a point 5.5 ft. northerly at right angles from the southerly line of, and 26.75 ft. westerly from Taylor st.	116N	304
	Southerly line of, 26.75 ft. westerly from Taylor st.	116N	304
	Northerly line of, 31.75 ft. westerly from Taylor st.	116N	304
	At a point 5.5 ft. southerly at right angles from the northerly line of, and 31.75 ft. westerly from Taylor st.	116N	304
	At a point 24.50 ft. southerly at right angles from the northerly line of, and 31.75 ft. westerly from Taylor st.	116N	305.50
	At a point 28.70 ft. southerly at right angles from the northerly line of, and 31.75 ft. westerly from Taylor st.	116N	308
	At a point 28.70 ft. northerly at right angles from the southerly line of, and 31.75 ft. westerly from Taylor st.	116N	308
	At a point 24.50 ft. northerly at right angles from the southerly line of, and 31.75 ft. westerly from Taylor st.	116N	305.50
	At a point 5.5 ft. northerly at right angles from the southerly line of, and 31.75 ft. westerly from Taylor st.	116N	304
	Southerly line of, 31.75 ft. westerly from Taylor st.	116N	304
	At a point 30 ft. southerly at right angles from the northerly line of, and 44.25 ft. westerly from Taylor st.	116N	315.70
	At a point 30 ft. northerly at right angles from the southerly line of, and 44.25 ft. westerly from Taylor st.	116N	315.70
	Center line of, 49.25 ft. westerly from Taylor st.	116N	315.70
	At a point 4.37 ft. southerly at right angles from the northerly line of, and 57.50 ft. westerly from Taylor st.	116N	321.50
	At a point 11 ft. southerly at right angles from the northerly line of, and 57.50 ft. westerly from Taylor st.	116N	321.50
	At a point 11 ft. northerly at right angles from the southerly line of, and 57.50 ft. westerly from Taylor st.	116N	321.50
	At a point 4.37 ft. northerly at right angles from the southerly line of, and 57.50 ft. westerly from Taylor st.	116N	321.50
	Centre line of, 60.75 ft. from Taylor st.	116N	332.30
	At a point 4.37 ft. southerly at right angles from the northerly line of, and 72.25 ft. westerly from Taylor st.	116N	330.10
	At a point 11 ft. southerly at right angles from the northerly line of, and 72.25 ft. westerly from Taylor st.	116N	330.10
	At a point 17.50 ft. southerly at right angles from the northerly line of, and 72.25 ft. westerly from Taylor st.	116N	332.30
	At a point 17.50 ft. northerly at right angles from the southerly line of, and 72.25 ft. westerly from Taylor st.	116N	332.30
	At a point 11 ft. northerly at right angles from the southerly line of, and 72.25 ft. westerly from Taylor st.	116N	330.10
	At a point 4.37 ft. northerly at right angles from the southerly line of, and 72.25 ft. westerly from Taylor st.	116N	330.10
	Southerly line of, 72.25 ft. westerly from Taylor st.	116N	330.10
	At a point 4.37 ft. southerly at right angles from the northerly line of, and 80.25 ft. westerly from Taylor st.	116N	330.10
	At a point 12.45 ft. southerly at right angles from the northerly line of, and 80.25 ft. westerly from Taylor st.	116N	330.10
	At a point 16.12 ft. southerly at right angles from the northerly line of, and 80.25 ft. westerly from Taylor st.	116N	332.30

ESTABLISHED GRADES OF THE CITY
ESTABLISHED GRADES—Continued

STREETS	CROSSINGS	Estab- lished by Order No.	GRADE
Vallejo st. (Continued)	At a point 16.12 ft. northerly at right angles from the southerly line of, and 80.25 ft. westerly from Taylor st.	116N	332.30
	At a point 12.45 ft. northerly at right angles from the southerly line of, and 80.25 ft. westerly from Taylor st.	116N	330.10
	At a point 4.37 ft. northerly at right angles from the southerly line of, and 80.25 ft. westerly from Taylor st.	116N	330.10
	Southerly line of, 80.25 ft. westerly from Taylor st.	116N	330.10
	At a point 23 ft. southerly at right angles from the northerly line of, and 90.75 ft. westerly from Taylor st.	116N	332.50
	At a point 23 ft. northerly at right angles from the southerly line of, and 90.75 ft. westerly from Taylor st.	116N	332.50
	At a point 23 ft. southerly at right angles from the northerly line of, and 103.75 ft. westerly from Taylor st.	116N	340
	At a point 23 ft. northerly at right angles from the southerly line of, and 103.75 ft. westerly from Taylor st.	116N	340
	At a point 23 ft. southerly at right angles from the northerly line of, and 109.50 ft. westerly from Taylor st.	116N	340
	At a point 23 ft. northerly at right angles from the southerly line of, and 109.50 ft. westerly from Taylor st.	116N	340
	Centre line of, 112.10 ft. westerly from Taylor st.	116N	340
	Centre line of, 117.50 ft. westerly from Taylor st.	116N	338.60
	At a point 4.37 ft. northerly at right angles from the southerly line of, and 123 ft. westerly from Taylor st.	116N	340
	Southerly line of, 123 ft. westerly from Taylor st.	116N	340
	Northerly line of, 137.50 ft. westerly from Taylor st.	116N	340
	At a point 9 ft. southerly at right angles from the northerly line of, and 137.50 ft. westerly from Taylor st.	116N	340
	At a point 14.37 ft. southerly at right angles from the northerly line of, and 137.50 ft. westerly from Taylor st.	116N	338.60
	At a point 14.37 ft. northerly at right angles from the southerly line of, and 137.50 ft. westerly from Taylor st.	116N	338.60
	At a point 9 ft. northerly at right angles from the southerly line of, and 137.50 ft. westerly from Taylor st.	116N	340
	Southerly line of, 137.50 ft. westerly from Taylor st.	116N	340
	Northerly line of, 155 ft. westerly from Taylor st.	116N	340
	At a point 9 ft. southerly at right angles from the northerly line of, and 155 ft. westerly from Taylor st.	116N	340
	At a point 24.37 ft. southerly at right angles from the northerly line of, and 155 ft. westerly from Taylor st.	116N	338.60
	At a point 24.37 ft. northerly at right angles from the southerly line of, and 155 ft. westerly from Taylor st.	116N	338.60
	At a point 9 ft. northerly at right angles from the southerly line of, and 155 ft. westerly from Taylor st.	116N	340
	Southerly line of, 155 ft. westerly from Taylor st.	116N	340
	At a point 24.37 ft. northerly at right angles from the southerly line of, and 179.50 ft. westerly from Taylor st.	116N	334.55
	At a point 9 ft. northerly at right angles from the southerly line of, and 179.50 ft. westerly from Taylor st.	116N	340
	Southerly line of, 179.50 ft. westerly from Taylor st.	116N	340
	Northerly line of, 185.50 ft. westerly from Taylor st.	116N	340
	At a point 9 ft. southerly at right angles from the northerly line of, and 185.50 ft. westerly from Taylor st.	116N	340
	At a point 24.37 ft. southerly at right angles from the northerly line of, and 185.50 ft. westerly from Taylor st.	116N	333.56
	At a point 24.37 ft. northerly at right angles from the southerly line of, and 185.50 ft. westerly from Taylor st.	116N	333.56
	At a point 9 ft. northerly at right angles from the southerly line of, and 185.50 ft. westerly from Taylor st.	116N	339
	Southerly line of, 185.50 ft. westerly from Taylor st.	116N	339

AND COUNTY OF SAN FRANCISCO
ESTABLISHED GRADES—Continued

STREETS	CROSSINGS	Estab- lished by Order No.	GRADE
Vallejo st. (Continued)	Northerly line of, 258 ft. westerly from Taylor st.	116N	328
	At a point 9 ft. southerly at right angles from the northerly line of, and 258 ft. westerly from Taylor st.	116N	328
	At a point 24.37 ft. southerly at right angles from the northerly line of, and 258 ft. westerly from Taylor st.	116N	321.56
	At a point 24.37 ft. northerly at right angles from the southerly line of, and 258 ft. westerly from Taylor st.	116N	321.56
	At a point 9 ft. northerly at right angles from the southerly line of, and 258 ft. westerly from Taylor st.	116N	327
	Southerly line of, 258 ft. westerly from Taylor st.	116N	327
	Northerly line of, 265 ft. westerly from Taylor st.	116N	326.68
	At a point 9 ft. southerly at right angles from the northerly line of, and 265 ft. westerly from Taylor st.	116N	326.68
	At a point 24.37 ft. southerly at right angles from the northerly line of, and 265 ft. westerly from Taylor st.	116N	320.40
	At a point 24.37 ft. northerly at right angles from the southerly line of, and 265 ft. westerly from Taylor st.	116N	320.40
	At a point 9 ft. northerly at right angles from the southerly line of, and 265 ft. westerly from Taylor st.	116N	323
	Southerly line of, 265 ft. westerly from Taylor st.	116N	323
	Northerly line of, 295 ft. westerly from Taylor st.	116N	321.03
	At a point 9 ft. southerly at right angles from the northerly line of, and 295 ft. westerly from Taylor st.	116N	321.03
	At a point 24.37 ft. southerly at right angles from the northerly line of, and 295 ft. westerly from Taylor st.	116N	315.44
	At a point 24.37 ft. northerly at right angles from the southerly line of, and 295 ft. westerly from Taylor st.	116N	315.44
	At a point 9 ft. northerly at right angles from the southerly line of, and 295 ft. westerly from Taylor st.	116N	320
	Southerly line of, 295 ft. westerly from Taylor st.	116N	320
	Northerly line of, 387.50 ft. westerly from Taylor st.	116N	303.61
	At a point 9 ft. southerly at right angles from the northerly line of, and 387.50 ft. westerly from Taylor st.	116N	303.61
	At a point 24.37 ft. southerly at right angles from the northerly line of, and 387.50 ft. westerly from Taylor st.	116N	300.13
	At a point 24.37 ft. northerly at right angles from the southerly line of, and 387.50 ft. westerly from Taylor st.	116N	300.13
	At a point 9 ft. northerly at right angles from the southerly line of, and 387.50 ft. westerly from Taylor st.	116N	303.48
	Southerly line of, 387.50 ft. westerly from Taylor st.	116N	303.48
	Northerly line of, 400.50 ft. westerly from Taylor st.	116N	301.16
	At a point 9 ft. southerly at right angles from the northerly line of, and 400.50 ft. westerly from Taylor st.	116N	301.16
	At a point 23.50 ft. southerly at right angles from the northerly line of, and 400.50 ft. westerly from Taylor st.	116N	297.98
	At a point 23.50 ft. northerly at right angles from the southerly line of, and 400.50 ft. westerly from Taylor st.	116N	297.98
	At a point 9 ft. northerly at right angles from the southerly line of, and 400.50 ft. westerly from Taylor st.	116N	301.16
	Southerly line of, 400.50 ft. westerly from Taylor st.	116N	301.16
	On a line 4 ft. easterly from Jones st.	116N	296.66
	Jones st.	†608	296
	Leavenworth st.	†608	244
	Midway between Hyde and Leavenworth sts.	763	239
	Hyde st.	763	215
	Larkin st.	†608	169
	Polk st.	684	136
	Van Ness ave.	684	120
	Franklin st.	684	114

ESTABLISHED GRADES OF THE CITY
ESTABLISHED GRADES—Continued

STREETS	CROSSINGS	Estab- lished by Order No.	GRADE
Vallejo st. (Continued)	Gough st.	684	130
	Octavia st.	684	130
	Laguna st.	684	130
	Buchanan st.	684	160
	Webster st.	684	174
	Fillmore st.	684	170
	Steiner st.	2142	125
	Pierce st.	1055	118
	Scott st.	1942	210
	185 ft. W. from Scott st.	2099	242
	Devisadero st.	1942	260
	Broderick st.	1942	198
	Baker st.	972	216
	N. line of, at Lyon st.	3034	242
	S. line of, at Lyon st.	3034	245
	Valley st.	San Jose ave.	1383
Dolores st.		1646	101
Southern Pacific R. R.		1646	109
Church st.		1551	119.50
Sanchez st.		1551	148
330 ft. W. from Sanchez st.		2003	225
N. line of, at Noe st.		2049	238
(S. line) Noe st.		2003	235
N. line of, at Castro st.		1948	318
S. line of, at Castro st.		2423	312
N. line of, at Diamond st.		2423	420
S. line of, at Diamond st.		2423	416
Douglas st.		1948	522
280 ft. W. from Douglas st.		1948	522
Hoffman ave.		1948	479
Bellevue st.		1948	428
S. line of, at intersection with Glen ave., northeasterly line.		179x	395
N. line of, at a point 53.30 ft. easterly from the N. E. corner of Twin Peaks ave.		179x	398.84
N. E. corner Twin Peaks ave.		179x	398.25
N. W. corner Twin Peaks ave.		179x	400.50
S. line of, at a point 68.75 ft. easterly from the S. W. corner Twin Peaks ave.	179x	395.50	
S. W. corner Twin Peaks ave.	179x	398.60	
VAN BUREN ST ...	SEE JAVA ST		
Van Buren st.	Southerly line of, the intersection of Sussex st.	222x	300.40
	Westerly line of, at the intersection with the radial line of the northerly end of the first curve southerly from Sussex st.	222x	292.30
	Easterly line of, at the intersection of the radial line of the northerly end of the first curve southerly from Sussex st.	222x	290.70
	Northwesterly line of, at the intersection with the radial line of the southerly end of the first curve southerly from Sussex st.	222x	278.80
	Southeasterly line of, at the intersection with the radial line of the southerly end of the first curve southerly from Sussex st.	222x	277.20
	At the easterly corner of Surrey st.	222x	262
	Northwesterly line of, opposite the easterly corner of Surrey st., and at right angles to the last course of Van Buren st.	222x	264.30
	On the line last above defined, and distant northwesterly from the easterly corner of Surrey st. 8 ft. (being the northerly return point of curbing of said easterly corner of Surrey st.	222x	263
	Northwesterly line of, at its intersection with the northerly line of Surrey st.	222x	264.25

AND COUNTY OF SAN FRANCISCO
ESTABLISHED GRADES—Continued

299

STREETS	CROSSINGS	Estab- lished by Order No.	GRADE
VANCOUVER ST....	SEE THIRTY-FIRST AVE. SOUTH.		
Van Ness ave.	Westerly curb line of, at Market st., northwesterly curb line	1508	43
	Oak st.	684	44
	Fell st.	684	46
	Hayes st.	684	48
	Grove st.	684	50
	Fulton st.	684	54
	McAllister st.	684	58
	Golden Gate ave.	684	69
	Turk st.	684	76
	Eddy st.	684	100
	Ellis st.	684	116
	O'Farrell st.	684	130
	Geary st.	684	140
	Post st.	684	150
	Sutter st.	684	162
	Bush st.	684	170
	Pine st.	684	180
	Midway between Pine and California sts.	2538	181.50
	California st.	684	180
	Sacramento st.	684	180
	Clay st.	684	190
	Washington st.	684	190.
	Jackson st.	684	180
	Pacific ave.	684	166
	Broadway.	684	140
	Vallejo st.	684	120
	Green st.	2570	105
	Union st.	2533	90
	Filbert st.	684	87
	Greenwich st.	2730	100
	Lombard st.	2154	88
	Chestnut st.	2634	83
	Francisco st.	2634	79
	Bay st.	*	75
	North Point st.	461N	55
	Beach st.	595N	26
	Jefferson st.	684	6
	Tonquin st.	684	3
	Lewis st.	684	1
Vassar place.	Northeasterly line of, at Harrison st., southeasterly line	415N	42.80
	Southwesterly line of, at Harrison st., southeasterly line.	415N	41
	175 ft. southeasterly from Harrison st.	415N	45
Vermont st.	Alameda st.	154x	4.50
	Fifteenth st.	154x	7
	Sixteenth st.	972	16
	E. line of, at Seventeenth st.	2466	42
	(W. line), Seventeenth st.	972	44
	Mariposa st.	972	98
	Eighteenth st.	972	138
	Nineteenth st.	972	180
	Twentieth st.	972	234
	400 ft. N. from Twenty-second st.	2295	172
	Twenty-second st., N. E. corner	2295	108
	Twenty-second st., N. W. corner	2295	106
	Twenty-second st.	972	105
	Humboldt st.	2322	85.80

* Statutes 1877-78, page 982.

x Second Series.

‡ Ordinance

x New Series of 1906

AND COUNTY OF SAN FRANCISCO
ESTABLISHED GRADES—Continued

301

STREETS	CROSSINGS	Estab- lished by Order No.	GRADE
Victoria st.	Palmetto ave., northerly line	155x	263.25
	Westerly line of, at a point 32 ft. northerly from Palmetto ave.	155x	263.25
	250 ft. southerly from Stanley st.	†1723	237
	Easterly line of, 230 ft. southerly from Stanley st.	†1723	237
	Westerly line of, 220 ft. southerly from Stanley st.	†1723	237
	Easterly line of, 210 ft. southerly from Stanley st.	†1723	236.10
	Westerly line of, 185 ft. southerly from Stanley st.	†1723	234.70
	Easterly line of, 145 ft. southerly from Stanley st.	†1723	236.10
	Westerly line of, 120 ft. southerly from Stanley st.	†1723	234.70
	Stanley st.	155x	218.50
	Randolph st., southerly line.	155x	291.50
	Randolph st., northerly line.	155x	294.50
	Sargent st., southerly line.	155x	373.50
	Sargent st., northerly line.	155x	377
	500 ft. northerly from Sargent st.	155x	447
	Shields st. southerly line.	155x	448
	Shields st., northerly line.	155x	445
	300 ft. northerly from Shields st.	155x	381
	Garfield st., southerly line.	155x	331
	Garfield st., northerly line.	155x	328
	300 ft. northerly from Garfield st.	155x	294.50
	550 ft. northerly from Garfield st.	155x	274.50
	Vienna st.	Westerly line of, at Silver ave.	49x
Easterly line of, at Silver ave.		49x	201.50
Easterly line of, at a point at right angles easterly from its westerly line, at its point of intersection with Silver ave., southerly line.		49x	204
Westerly line, 200 ft. northerly from India ave.		49x	304
Easterly line, 200 ft. northerly from India ave.		49x	306
Westerly line of, at India ave.		49x	315
Easterly line of, at India ave.		49x	317
Westerly line, 300 ft. southerly from India ave.		49x	346
Easterly line, 300 ft. southerly from India ave.		49x	348
Westerly line of, at Avalon ave.		49x	340
Easterly line of, at Avalon ave.		49x	342
Westerly line, 400 ft. southerly from Avalon ave.		49x	321
Easterly line, 400 ft. southerly from Avalon ave.		49x	323
Westerly line of, at Excelsior ave.		49x	305
Easterly line of, at Excelsior ave.		49x	307
Westerly line of, 300 ft. southerly from Excelsior ave.		49x	287
Easterly line of, 300 ft. southerly from Excelsior ave.		49x	289
Westerly line of, at Brazil ave.		3022	277
Easterly line of, at Brazil ave.		3022	279
Persia ave.		49x	257
Westerly line of, at Russia ave.		3024	252
Easterly line of, at Russia ave.	3024	254	
France ave.	49x	244	
Italy ave.	49x	232	
Amazon st. intersection.	49x	228	
View ave.	Southeasterly line of, at Twenty-second st., northerly line.	2506	394
	Southeasterly line of, at Twenty-second st., southerly line.	†1219	397
	Southeasterly line of, at Alvarado st., northerly line.	†1219	421
	Southeasterly line of, at Alvarado st., southerly line.	†1219	426
	Easterly line of, at Twenty-third st., northerly line.	†629	455
	Westerly line of, at Twenty-third st., northerly line.	†629	457
	Easterly line of, at Twenty-third st., southerly line.	†629	456.50
	Elizabeth st., N. line.	1478	482
	Elizabeth st., N. E. corner.	2717	475
	Elizabeth st., S. line.	1478	487
	Twenty-fourth st.	1478	527

† Ordinance

† Second Series

ESTABLISHED GRADES OF THE CITY

ESTABLISHED GRADES—Continued

STREETS	CROSSINGS	Estab- lished by Order No.	GRADE
Virginia ave.	California ave.	1906	119
	Lundy's Lane.	2682	137
	Prospect ave., N. W. corner.	3083	148
	Prospect ave., S. W. corner.	2682	145
	Prospect ave., N. E. corner.	3083	151
	Prospect ave., S. E. corner.	2682	148
	Winfield ave., westerly line of.	2682	175
	Winfield ave., easterly line of.	2682	178
	Southerly line of, at a point 41.50 ft. easterly from Winfield ave.	‡794	181.11
	Northerly line of, at a point 26.50 ft. easterly from Winfield ave.	‡794	180
	Northeasterly line of, at a point at right angles to the southwesterly line of, at the first angle easterly from Winfield ave.	‡794	183.11
	Northeasterly line of, at a point 12.16 ft. southeasterly from its intersection with the westerly line of Elsie st.	‡794	214
	Southwesterly line of, 181.32 ft. southeasterly from the first angle easterly from Winfield ave.	‡794	213
	Southwesterly line of, at Elsie st., westerly line.	‡794	229.04
	Northeasterly line of, at Elsie st., easterly line.	‡794	229.04
Northeasterly line of, at Eugenia ave., northerly line.	‡794	233	
VIRGINIA AVE.	SEE EUGENIA AVE.		
Virginia st.	Water Front st.	1579	Base
	Army st.	1579	1.50
	Marin st.	1579	0.25
	Tulare st.	1579	Base
	Islais st.	1579	Base
	Amador st.	1579	0.50
	Calaveras st.	1579	0.75
	Mendocino st.	1579	0.50
	Plumas st.	1579	0.25
	Fresno st.	1579	Base
First ave. South.	1579	Base	
Visitacion ave.	Southerly line of, at San Bruno ave. (Milliken st.)	‡1630	17.50
	Northerly line of, at San Bruno ave. (Milliken st.)	‡1630	19
	Hart st., intersection.	‡1048	11.10
	30 ft. easterly from Hart st.	‡1048	11.10
W st.	Northerly line of, at Nineteenth ave.	676N	261.50
	Southerly line of, at Nineteenth ave.	676N	257
Wagner alley.	Westerly line of, at Eddy st., southerly line.	‡1614	46.27
	Easterly line of, at Eddy st., southerly line.	‡1614	45.91
	80 ft. southerly from Eddy st.	‡1614	45.10
Waller st.	N. line of, at Market st., center line, opposite the intersection of the N. W. line of Market st.	1924	52
	N. line, at Market st., N. W. line.	1924	52
	Octavia st. N. E. corner.	684	56
	Octavia st., S. W. corner.	1317	59.50
	Octavia st., N. W. corner.	1317	59
	Laguna st.	684	93
	Buchanan st.	684	146
	Webster st.	684	130
	Fillmore st.	684	125
	Steiner st.	684	128
	Pierce st.	684	135
	Scott st.	684	163
	Devisadero st., easterly line.	684	220

AND COUNTY OF SAN FRANCISCO

ESTABLISHED GRADES—Continued

STREETS	CROSSINGS	Estab- lished by Order No.	GRADE
Waller st. (Continued)	Southerly line of, at a point 19 ft. easterly from the westerly line of Devisadero st.	\$511	221.25
	Devisadero st., westerly line.	\$511	221.25
	275 ft. westerly from Devisadero st.	\$511	260
	Broderick st., easterly line produced.	972	280
	Northerly line of, at Broderick st., westerly line.	†1103	280
	At a point on the westerly line of Broderick st. 15 ft. southerly from the northerly line of Waller st.	†1103	280
	Southerly line of, at Broderick st., westerly line produced.	†1103	284
	At a point 15 ft. northerly at right angles to the southerly line of, at its intersection with the northeasterly line of Buena Vista ave.	†1103	315.96
	At a point 15 ft. southerly at right angles to the northerly line of, at a point 108.16 ft. westerly from Broderick st.	†1103	306.80
	Southerly line of, at Buena Vista ave., northwesterly line.	2791	315
	Northerly line of, at Buena Vista ave., southwestery line.	2791	305
	Southerly line of, at Buena Vista ave., northwesterly line.	58N	325
	Southerly line of, 186 ft. easterly from Central ave.	58N	315
	At a point 8 ft. northerly at right angles from the southerly line of, and 176 ft. easterly from Central ave.	58N	315
	Southerly line of, 176 ft. easterly from Central ave.	58N	315
	Southerly line of, 114.58 ft. easterly from Central ave.	58N	311
	At a point 8 ft. northerly at right angles from the southerly line of, and 114.58 ft. easterly from Central ave.	58N	311
	At a point 15 ft. northerly at right angles from the southerly line of, and 114.58 ft. easterly from Central ave.	58N	307
	At a point 15 ft. southerly at right angles from the northerly line of, and 114.58 ft. easterly from Central ave.	58N	305.87
	Northerly line of, at Buena Vista ave., southwestery line.	58N	305
	Central ave.	972	310
	Masonic ave.	1391	287
	Ashbury st.	1100	280
	Tremont ave.	1391	278
	Clayton st.	1391	274
	Cole st.	1220	264
	Shrader st.	972	260
	Stanyan st.	1209	259
WALNUT ST.	SEE RALSTON ST.		
Walnut st.	Westerly line of, at Pacific ave., southerly line.	720N	223.30
	At a point on southerly line of Pacific ave. 15 ft. easterly from Walnut st., westerly line.	720N	223.70
	At a point on southerly line of Pacific ave. 15 ft. westerly from Walnut st., easterly line.	720N	226.80
	Easterly line of, at Pacific ave., southerly line.	2553	228
	Jackson st.	972	252
	Washington st.	972	284
	Clay st.	972	304
	Sacramento st.	972	276
	California st.	972	260
WARD ST.	SEE BANKS ST.		
WARREN ST.	SEE SANCHEZ ST.		
Washington st.	East st. North.	†608	Base
	Drumm st.	†608	Base
	Davis st.	†608	Base
	Front st.	†608	Base
	Battery st.	†608	1.75

† Ordinance

ESTABLISHED GRADES OF THE CITY

ESTABLISHED GRADES—Continued

STREETS	CROSSINGS	Estab- lished by Order No.	GRADE
Washington St. (Continued)	Sansome st.	†608	3.50
	Montgomery st.	†608	6
	Montgomery ave., center line.	§	6
	N. line of Montgomery ave., W. line.	§	8.18
	Kearny st., easterly line.	†608	28
	Southerly line of, 18 ft. westerly from the easterly line of Kearny st.	231N	28.25
	Northerly line of, 18 ft. westerly from the easterly line of Kearny st.	231N	28.10
	Southerly line of, 18 ft. easterly from the westerly line of Kearny st.	231N	29.50
	Northerly line of, 18 ft. easterly from the westerly line of Kearny st.	231N	29.25
	Kearny st., westerly line.	231N	30.25
	50 ft. westerly from Kearny st.	231N	34.93
	Dupont st.	†608	64
	Stockton st.	†608	102
	Powell st.	†608	152
	Mason st. (J)	†608	182
	Taylor st.	†608	252
	Jones st.	†608	332
	137 ft. 6 in. W. from Jones st.	†608	332
	Leavenworth st.	†608	305
	Hyde st.	†608	255
	Larkin st.	†608	210
	Polk st.	684	180
	Van Ness ave.	684	190
	Franklin st.	684	225
	Gough st.	873	295
	Octavia st.	873	334
	Midway between Octavia and Laguna sts.	1227	333
	Laguna st.	684	320
	Buchanan st.	2035	272
	Buchanan st., W. line.	2148	270.50
	Webster st.	684	238
	Fillmore st.	684	214
	Steiner st.	684	220
	Scott st.	684	250
	Devisadero st.	684	246
	Broderick st.	955	243
	Baker st.	1088	264
	Lyon st.	1088	298
	Presidio ave.	955	314
	Walnut st.	972	284
	Laurel st.	972	250
	Locust st.	972	248
	Spruce st.	972	275
	Maple st.	972	282
	Northerly line of, at Cherry st.	57N	274
	Southerly line of, at Cherry st.	57N	274
	On a line parallel with and 15 ft. easterly from the westerly line of Cherry st.	57N	274
	At a point on the westerly line of Cherry st. 15 ft. northerly from the southerly line of Washington st.	57N	273.50
	At a point on the westerly line of Cherry st. 15 ft. southerly from the northerly line of Washington st.	57N	273.50
	First ave.	972	230
WATER ST.	SEE NASHUA ST.		

(J) By Resolution No. 413 (Third Series) the privilege was granted the Powell St. Railway Co. "to raise the grade at the crossing of Washington and Mason streets, 10 inches, and at a point 100 feet W. of Mason st. to raise the grade 6 inches; also, at a point 127 feet 6 inches W. of Mason st. to lower the grade 6 inches, to facilitate the transaction of their business and the proper operation and handling of their cars."

§ Board of Public Works

‡ Ordinance.

N New Series of 1906

AND COUNTY OF SAN FRANCISCO
ESTABLISHED GRADES—Continued

305

STREETS	CROSSINGS	Estab- lished by Order No.	GRADE
Water Front st.	Twenty-fourth and Massachusetts sts.	1579	Base
	Twenty-fifth st.	1579	Base
	Twenty-sixth st.	1579	Base
	Virginia st.	1579	Base
	Ohio st.	1579	Base
	Army st.	1579	Base
	Marin st.	1579	Base
	Tulare st.	1579	Base
	Islais st.	1579	Base
	Amador and Dakota sts.	1579	Base
	Calaveras and Idaho sts.	1579	Base
	Mendocino and Arizona sts.	1579	Base
	Plumas and Colorado sts.	1579	Base
	Mexico and Fresno sts.	1579	Base
	Alaska st.	1579	Base
	W. line of, at Fifth ave. South.	*	1
	W. line of, at Sixth ave. South.	*	1
	W. line of, at Seventh ave. South.	*	1
	W. line of, at Eighth ave. South.	*	1
	W. line of, at Ninth ave. South.	*	1
W. line of, at Tenth ave. South.	*	1	
Waterville st.	Silver ave.	1490	90
Waverly place.	E. line, 50 ft. N. of Sacramento st.	2167	86.50
	W. line, 50 ft. N. of Sacramento st.	2167	87.50
	E. line, 50 ft. S. of Clay st.	2167	87.50
	W. line, 50 ft. S. of Clay st.	2167	88.50
	Westerly line of, 68.75 ft. northerly from Clay st.	1433	85.23
	Easterly line of, 68.75 ft. northerly from Clay st.	1433	84.27
Wayland st.	68.75 ft. southerly from Washington st.	1433	80
	San Bruno ave.	1649	49.50
	Girard st.	1649	53
	Berlin st.	1649	59
	Goettingen st.	1649	68
	Somerset st.	1649	83
	Holyoke st.	1649	95
	Hamilton st.	1649	107
	Bowdoin st.	1709	145
	University st.	1709	171
WAYNE ST.	SEE ELSWORTH ST.		
Webster st.	Duboce ave., N. E. corner.	2714	105.76
	Duboce ave., N. W. corner.	2714	105.28
	Hermann st.	684	130
	Waller st.	684	130
	Haight st.	684	160
	Page st.	684	185
	Oak st.	684	175
	Fell st.	684	154
	Hayes st.	684	124
	Grove st.	684	100
	Grove st., S. W. corner.	2756	101.33
	Grove st., N. W. corner.	2756	100.67
	Fulton st.	684	92
	McAllister st.	684	88
	Golden Gate ave.	891	93
	Turk st.	684	96

† Ordinance.

* Statutes 1869-70, page 782.

ESTABLISHED GRADES OF THE CITY

ESTABLISHED GRADES—Continued

STREETS	CROSSINGS	Estab- lished by Order No.	GRADE
Webster st (Continued)	Eddy st Ellis st. O'Farrell st. Geary st. Post st. Sutter st. Bush st. Pine st. California st. Sacramento st. Clay st. Washington st. Jackson st. Pacific ave. Broadway Vallejo st. Green st. Union st. Filbert st. Greenwich st. Lombard st. Chestnut st. Francisco st. Bay st. North Point st. Beach st. Jefferson st. Tonquin st. Lewis st.	684 684 1247 1247 1247 684 684 684 684 684 684 873 684 684 684 684 684 684 684 684 684 684 684 684 684 2644 2644 2644 2644 684	99 103 117 123 126 132 168 200 210 220 235 238 243 256 246 174 114 66 44 33 30 25 18 15 9 4 3 2 1
Weldon st	Crescent ave., southerly line Northeasterly line of, 30 ft. southeasterly from Crescent ave. Southwesterly line of, 30 ft. southeasterly from Crescent ave. Northeasterly line, of, 70 ft. southeasterly from Crescent ave. Southwesterly line of, 70 ft. southeasterly from Crescent ave. Case st.	†1648 †1648 †1648 †1648 †1648 †1648	14 19 18 19 18 14
West ave.	Patton st., S. W. corner Patton st., N. W. corner Patton st., E. line 278 ft. E. of Patton st. Holly Park ave., westerly line	2412 2412 2412 2412 †1469	206.50 208.50 210.50 237.50 260
West Clay st.	240 ft. easterly from Twenty-sixth ave. Twenty-sixth ave. Twenty-seventh ave.	†1213 †1213 †1213	95 100 110
West End alley	Intersection Russell st., northerly line Intersection Russell st., southerly line	2814 2814	209 208
West Mission st.	Brady st. Hermann st.	684 684	26 24
West Park st.	400 ft. W. of Mission st. 200 ft. W. of Mission st. Holly st., E. line 383 ft. E. of intersection of N. line of West Park and Holly sts., E. line 583 ft. E. of intersection of N. line West Park and Holly sts., E. line Southerly line of, at a point cut by a line at right angles to the northerly line of, at the southwesterly line of Holly Park ave.	2324 2324 2435 2435 2435 †1469	219 217.50 222.50 232.50 241.50 254.40

AND COUNTY OF SAN FRANCISCO
ESTABLISHED GRADES—Continued

307

STREETS	CROSSINGS	Estab- lished by Order No.	GRADE
West Park st. (Continued)	Holly Park ave., southwesterly line.....	‡1469	256.50
White place.....	Northeasterly line of, at Bryant st., southeasterly line.....	1553	10.73
	Southwesterly line of, at Bryant st., southeasterly line.....	1553	10.61
	275 ft. southeasterly from Bryant st.....	1553	11.75
White st.	Easterly line of, at Vallejo st., northerly line.....	429N	193.42
	Westerly line of, at Vallejo st., northerly line.....	429N	190.58
	110 ft. northerly from Vallejo st.....	429N	192.90
	197.50 ft. northerly from Vallejo st.....	429N	194.20
WHITNEY ST.....	SEE CAPP ST.		
Whitney st.	On southerly line of Thirtieth st. 10 ft. westerly from easterly line of Whitney st.....	674N	145.30
	On southerly line of Thirtieth st. 10 ft. easterly from westerly line of Whitney st.....	674N	146.90
	Westerly line of, 240.20 ft. northerly from Randall st.....	2377	187
	Easterly line of, 240.20 ft. northerly from Randall st.....	2377	185
	Easterly line of, 160.20 ft. northerly from Randall st.....	687N	198
	Westerly line of, 160.20 ft. northerly from Randall st.....	687N	200
	Easterly line of, at Randall st., northerly line.....	2377	226
	Randall st., northerly line of, 10 ft. westerly from easterly line of Whit- ney st.....	687N	226
	Randall st. northerly line of, 10 ft. easterly from westerly line of Whit- ney st.....	687N	227.20
	Westerly line of, at Randall st., northerly line.....	2377	228
Wieland ave.	N. line of, at Detroit st.....	2707	224
	S. line of, at Detroit st.....	2707	221
Willard st.	Turk st.....	2499	234
	Aldine st., N. line.....	2499	233.36
	Golden Gate ave.....	2348	228
	McAllister st.....	2348	247
	At the southerly line of Golden Gate Park.....	‡1558	269
	Frederick st.....	1274	270
	Carl st.....	1274	314
	Parnassus ave.....	1274	360
Williams ave.	Lucy st. intersection.....	80x	43
	Ceres st.....	80x	44
	Jupiter st.....	80x	45
	Diana st.....	‡1048	46
WILLIAMSON ST...	SEE PARKER AVE.		
Winfield ave.	W. line of, produced, at Coso ave, N. line.....	2520	165
	Coso ave., S. W. corner.....	2520	167
	Coso ave., S. E. corner.....	2520	170
	232.5 ft. southerly from Coso ave.....	3025	195
	155 ft. northerly from Esmeralda ave.....	3025	248
	Esmeralda ave., northerly line.....	3025	242
	Esmeralda ave., southerly line.....	3025	240
	Westerly line of, 150 ft. northerly from Virginia ave.....	3025	189
	Easterly line of, 150 ft. northerly from Virginia ave.....	3025	191
	Virginia ave., N. W. corner.....	2682	175
	Virginia ave., N. E. corner.....	2682	178
	Virginia ave., S. W. corner.....	2682	175
	Virginia ave., S. E. corner.....	2682	178

‡ Ordinance

n New Series of 1906

x Second Series

ESTABLISHED GRADES OF THE CITY

ESTABLISHED GRADES—Continued

STREETS	CROSSINGS	Estab- lished by Order No.	GRADE
Winfield ave (Continued)	W. line of, 125 ft. southerly from Virginia ave.	‡200	182.75
	E. line of, 125 ft. southerly from Virginia ave.	‡200	184.25
	W. line of, 10 ft. northerly from Eugenia ave.	‡200	221.74
	E. line of, 10 ft. northerly from Eugenia ave.	‡200	223.24
	Eugenia ave., N. W. corner	2410	223
	Eugenia ave., N. E. corner	2410	226
	Eugenia ave., S. W. corner	2410	226
	Eugenia ave., S. E. corner	2410	228
	W. line of, 103 ft. S. of Eugenia ave.	2534	228
	E. line of, 103 ft. S. of Eugenia ave.	2534	230
	W. line of, 134 ft. N. of Cortland ave.	2534	203
	E. line of, 134 ft. N. of Cortland ave.	2534	205
	E. line of, at Cortland ave.	2323	203
Winslow st.	Westerly line of, at Esmeralda ave., southerly line.	122x	179.31
	Easterly line of, at Esmeralda ave., southerly line.	122x	177
	150 ft. northerly from Mayflower st.	122x	142
	Westerly line of, at Mayflower st.	122x	136
	Easterly line of, at Mayflower st.	122x	133
	200 ft. northerly from Powhattan st.	122x	148
	Westerly line of, at Powhattan st.	122x	132
	Easterly line of, at Powhattan st.	122x	129
Wisconsin st.	Westerly line of, at Eighth st., southwesterly line.	92x	4.45
	Sixteenth st.	2426	6
	Seventeenth st.	2425	11
	Mariposa st.	2425	16
	Eighteenth st.	972	24
	Nineteenth st.	972	68
	Twentieth st.	1934	176
	150 ft. N. from Twenty-second st.	1964	269
	Twenty-second st.	972	284
	400 ft. S. from Twenty-second st.	972	290
	66 ft. S. (from the last named point)	972	290
	Twenty-third st.	972	262
	500 ft. northerly from Twenty-fifth st.	‡1563	218
	Twenty-fifth st., northerly line.	‡1563	153
	Twenty-fifth st., southerly line.	972	150
Army st.	972	40	
Marin st. (m)	972	10	
Tulare st (m)	972	Base	
Wolfe st.	Northwesterly line at intersection northerly line of Isabel st.	2627	123
	Southeasterly line, at intersection southerly line of Isabel st.	2627	123
	Franconia ave.	2627	114
	N. E. corner Peralta ave.	2627	124
	S. E. corner Peralta ave.	2627	127
	At a point on the W. line of Peralta ave., opposite the N. line of Wolfe st	2627	127
	At a point on the W. line of Peralta ave., opposite the S. line of Wolfe st	2627	130
Wood st.	Cemetery fence	972	300
	Point Lobos ave.	1647	250
	St. Roses st.	2263	258
	Junipero st 	1633	294
	Turk st. (o)	1633	292
Woodland ave.	Lotta st.	2279	407
	500 ft. W. of Lotta st. (p)	2279	478
	Belmont ave.	2279	425

(m) Streets do not intersect.

(o) Wood st. does not extend to Turk st.

(p) Order No. 2,292 changed line of Streets, and Woodland ave. does not exist 500 feet W. of Lotta st.

|| Street does not exist.

‡ Ordinance

x Second Series.

AND COUNTY OF SAN FRANCISCO
ESTABLISHED GRADES—Continued

STREETS	CROSSINGS	Established by Order No.	GRADE
Wool st.	Easterly line of, at Powhattan st., southerly line.	13x	323.50
	Westerly line, produced, 11 ft. northerly from the intersection of westerly line of Wool st. with easterly line of North ave.	13x	321.64
	Eugenia ave.	2705	255
	W. line of, at Cortland ave.	2716	205
	E. line of, at Cortland ave.	2716	205
Woolsey st.	San Bruno ave.	1649	46.50
	Girard st.	1649	55
	Northerly line of, at Berlin st.	1649	67
	Southerly line of, at Berlin st.	1649	69
	Northerly line of, at Goettingen st.	1649	79
	Southerly line of, at Goettingen st.	1649	81
	Northerly line of, at Somerset st.	1649	87
	Southerly line of, at Somerset st.	1649	89
	Northerly line of, at Holyoke st.	1649	89
	Southerly line of, at Holyoke st.	1649	91
	Northerly line of, at Hamilton st.	1649	94
	Southerly line of, at Hamilton st.	1649	96
Bowdoin st.	1709	108	
Worcester ave.	On a line at right angles to the northeasterly line of, at its intersection with the westerly line of Ramsell st.	1723	253
	On a line at right angles to the northeasterly line of, at its intersection with the easterly line of Arch st.	1723	220
	On a line at right angles to the northeasterly line of, at its intersection with the westerly line of Arch st.	1723	220
	On a line at right angles to the northeasterly line of, at its intersection with the southerly line of Stanley st.	1723	201
	On a line at right angles to the northeasterly line of, at its intersection with the westerly line of Vernon st.	1723	201
	On a line at right angles to the northeasterly line of, at a point 120 ft. northwesterly from Vernon st.	1723	216.20
	On a line at right angles to the northeasterly line of, at a point 190 ft. northwesterly from Vernon st.	1723	216.20
	Ralston st., E. line.	155x	228
	Ralston st., W. line.	155x	228.80
	Randolph st., S. line.	155x	231
	Byxbee st., W. line.	155x	229.84
	Monticello st., E. line.	155x	227.32
	Monticello st., W. line.	155x	226.57
	Sargent st., S. line.	155x	224.82
	Sargent st., N. line.	155x	224.29
	Thornton st., E. line.	155x	224
	Thornton st., W. line.	155x	222.80
	W. line of, at a point opposite at right angles to a point on the E. line, 237 ft. northwesterly from Thornton st.	155x	219.96
E. line of, 275.4 ft. northwesterly from Thornton st.	155x	219.50	
Worden ave.	Mission st.	1129	289
	Huron ave.	1648	268
	237 ft. northwesterly from Huron ave.	1648	250
	Wyoming ave.	1648	214
	At S. W. line of San Jose ave.	2382	320
Worth st.	Easterly line of, at Twenty-first st., southerly line.	2921	348
	Westerly line of, at Twenty first st., southerly line.	273x	351
	Easterly line of, 300 ft. northerly from Twenty-second st.	273x	343.78
	Westerly line of, 300 ft. northerly from Twenty-second st.	273x	345.78
	Easterly line of, 180 ft. northerly from Twenty-second st.	273x	331

ESTABLISHED GRADES OF THE CITY
ESTABLISHED GRADES—Continued

STREETS	CROSSINGS	Estab- lished by Order No.	GRADE
Worth st. (Continued)	Westerly line of, 180 ft. northerly from Twenty-second st. Easterly line of, 30 ft. northerly from Twenty-second st. Westerly line of, 30 ft. northerly from Twenty-second st.	273x 273x 273x	332.60 327 329
Wyoming ave.	Farragut ave., northeasterly line. Farragut ave., southwesterly line. Sherman ave., northeasterly line. Sherman ave., southwesterly line. 220 ft. southwesterly from Sherman ave. Sickles ave. Northwesterly line of, at intersection with Regent st., northeasterly line. Northwesterly line of, at intersection with Regent st., southwesterly line	†1737 †1737 †1737 †1737 †1737 54x 54x 54x	247.90 249.10 257.10 258.30 262.70 289.50 311 313.50
Wyoming st.	Amador st. Calaveras st. Mendocino st. Plumas st. Fresno st. First ave. South.	1579 1579 1579 1579 1579 1579	Base 0.25 0.50 0.75 0.50 Base
X st.	Nineteenth ave.	676N	223
YAZOO ST.	SEE M ST. SOUTH.		
YOLO ST.	SEE TWENTY-FIFTH ST.		
York st.	Channel st. (old Channel st.). (C) Division st. W. line of, at Alameda st. E. line of, at Alameda st. W. line of, at Fifteenth st. E. line of, at Fifteenth st. Sixteenth st. Seventeenth st. Mariposa st. Eighteenth st. Nineteenth st. E. line of, at Twentieth st. Thence running W. 20 ft. descending to a point 30 ft. above base, for the remainder of the crossing. Twenty-first st. Twenty-second st. Twenty-third st. Twenty-fourth st. Midway between Twenty-fourth and Twenty-fifth sts. Twenty-fifth st. Twenty-sixth st. Precita ave. Peralta ave.	†2850 2680 2925 2925 2558 2558 †2850 †2850 1298 †2850 †2850 1452 1452 2090 972 972 1072 1072 972 972 2627 2627	6 8.17 29 31 65 70 60 60 40 25 32 31.40 30 32 38 46 40 39 34 27 21.50 79
YUBA ST.	SEE TWENTY-SIXTH ST		
Zoe place.	68.75 ft. southeasterly from Folsom st. 206.25 ft. southeasterly from Folsom st.	268x 268x	18.50 25.50


(C) Old Channel st., now closed at York st.


† Resolution.

x Second Series.

n New Series of 1906







TE25
S3034
1910

