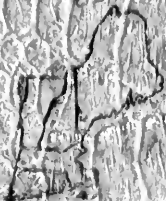


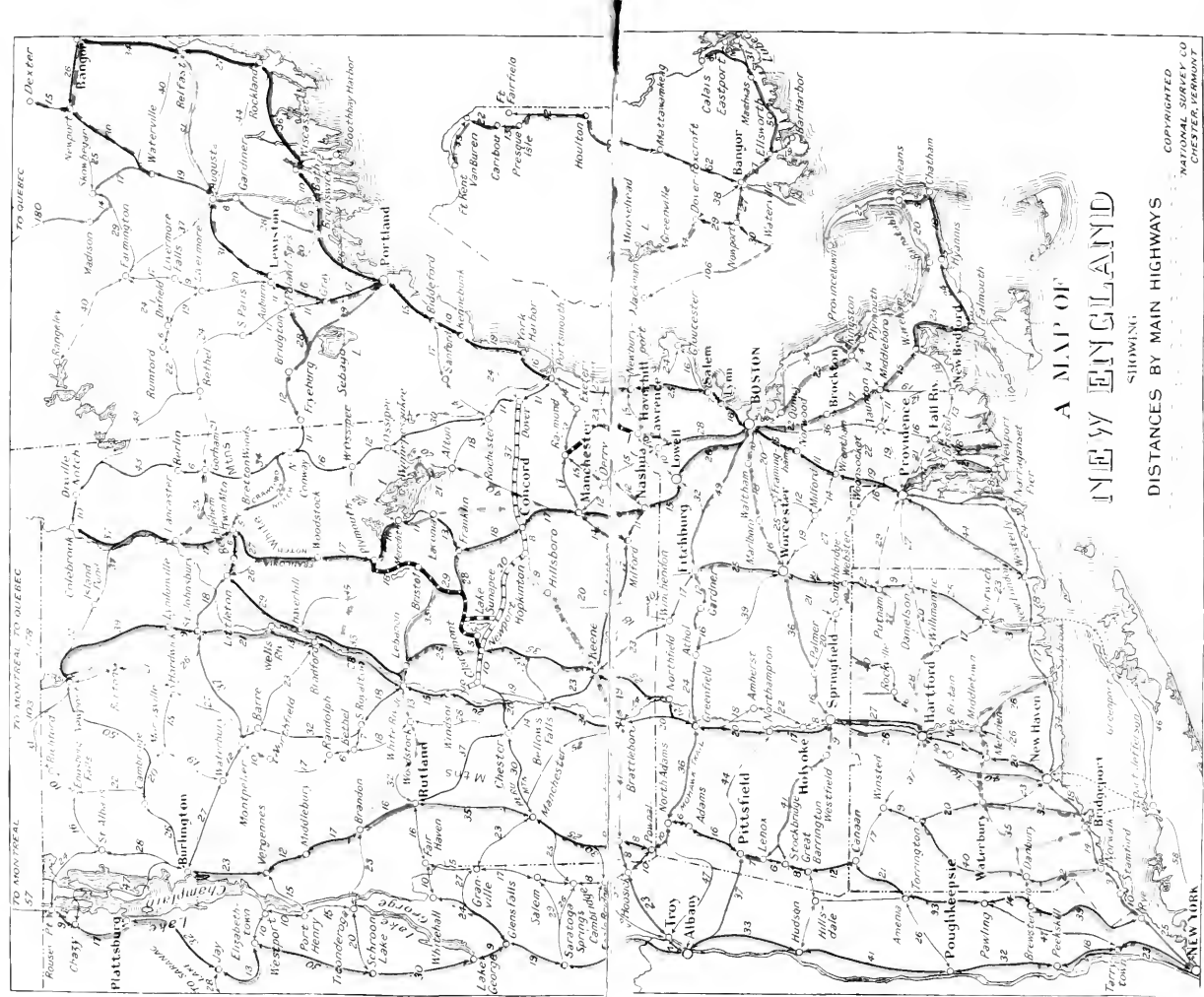
Map
Room
5
1211
P2
034
1991

THE OFFICIAL MAPS OF



NEW ENGLAND

THE NATIONAL SURVEY CO.
CHESTER, VT.



A MAP OF
NEW ENGLAND
SHOWING
DISTANCES BY MAIN HIGHWAYS

COPYRIGHTED
NATIONAL SURVEY CO
CHESTER, VERMONT

NEW-YORK

THE OFFICIAL MAPS OF



NEW ENGLAND

COMPILED FROM UNITED STATES GOVERNMENT SURVEYS,
OFFICIAL STATE SURVEYS, AND ORIGINAL SOURCES.

COPYRIGHTED



KEY TO MAP PAGES	INSIDE COVER
EXPLANATION TO SIGNS	PAGE 2
BANDED POLE LINES LISTED	PAGE 3
INDEX AND HOTEL DIRECTORY	PAGE 81

PUBLISHED BY

THE NATIONAL SURVEY CO.


































GEOGRAPHERS MAP MAKERS PUBLISHERS

TOPOGRAPHICAL OFFICES

CHESTER-VERMONT

L. V. CROCKER, TOPOGRAPHER

EXPLANATION OF SIGNS.

Main Auto Routes.....	
Secondary Auto Routes.....	
Important Highways.....	
Other Highways.....	
Trails.....	
Railroads.....	
Trolley Lines.....	
(Following main road).....	
(Along ordinary road).....	
Steamship Lines.....	
State Boundary.....	
County Boundaries.....	
Township Boundaries.....	
Streams.....	
Camps.....	
Lighthouses.....	
State Capitol.....	
County Seat Towns.....	
Country Stores not situated in Vil- lages.....	
Post Office Villages.....	
P. O. & Telegraph office.....	
P. O. and Express office.....	
Post Office and both Express and Telegraph offices.....	
Summer Post Offices.....	
Winter Post Offices.....	
Recently Discontinued P. O.....	
Villages having store.....	
(but no Post Office)	
Village and Telegraph office.....	
(No Post Office)	
Village and Express Office.....	
(No Post Office)	
Village and both Express and Telegraph Offices.....	
Other villages.....	
(No P. O. or store)	
Railway Stations.....	
Fire Lookout Stations.....	

"THE FIGURES ON THE SIDES OF EACH MAP PAGE SHOW THE ADJOINING MAPS."

BANDED POLE ROUTES

MAINE

- Aroostook Trail.** Pgs. 40, 41, 36, 31, 29, 28. Blue—White
Waterville to Ft. Kent via Bangor & Houlton.
- Atlantic Highway.** Pgs. 50, 51, 47, 48, 49, 41, 42, 43, 44. Blue
New York to Calais via Portsmouth, Portland, Rockland and Bangor.
- Capital Way.** Pgs. 47, 48. Blue—White
Portland to Augusta via Lewiston.
- International Trail.** Pgs. 47, 48, 40, 39, 33. Red
Brunswick to Solon via Augusta & Waterville.
(Route to Jackman & Quebec.)
- Kennebec—Penobscot Trail.** Pgs. 48, 49. Orange—White
Augusta to Belfast.
- Longfellow Highway.** Pgs. 47, 46. Yellow
Portland to New Hampshire line near Gorham via Poland Springs and Bethel.
- Moosehead Trail.** Pgs. 41, 40, 34. Green—White
Newport to Greenville Jc. via Dover-Foxcroft.
- Mt. Desert Trail.** Pgs. 45. Yellow—White
Ellsworth to Bar Harbor.
- Poland Springs—White Mtn. Trail.** Pg. 47. Green
Poland Spgs. to Naples.
(Joining T.R. International Hy. at Naples.)
- Theodore Roosevelt Internat. Hy.** Pgs. 47, 46. "T.R."—Red
Portland to Montreal via Bridgton & Fryburg.
- Umbagog Trail.** Pg. 46. White—Yellow
Bethel to state line on road to Dixville Notch.

NOTE. When routes turn at forks or intersections a pole will be marked P or L to indicate whether the route turns right or left.

NEW HAMPSHIRE

- Baboosic Road.** Pg. 25. White—Green—Brown—White
Manchester to Milford.
- Bakers Pd. Road.** Pgs. 14, 15. Blue—Red
Wentworth to Orford.
- Central.** Pgs. 27, 26, 25, 20, 19. Black—White—Black
Dover to Vt. line near Claremont via Concord.
- Cheshire.** Pgs. 23, 24, 25. Blue—Gray
Brattleboro, Vt., to Hillsboro via Keene.
- Contoocook Valley.** Pgs. 25, 24. White—Gray—White
Hopkinton to Mass. line via Hillsboro, Peterboro & Rindge.
- Crawford Notch.** Pgs. 15, 16. White—Red—White
Twin Mtn. to East Side Rd. above N. Conway.
- Derry—Raymond.** Pg. 26. Orange—Black
- East Side Road.** Pgs. 27, 21, 16, 10. Black—Yellow—Black
Mass. line near Newburyport to Colebrook via Dover, Rochester, Ossipee, Conway, Gorham, Dixville Notch.
- Franconia.** P. 15. Black—Orange—Black
Profile House to West Side Rd. near Littleton.

Gorham Hill. Gorham to Lancaster, Pgs. 16, 19.	*White—Blue—Yellow—Black
Hampton. P. 27. Exeter to Hampton.	Yellow—Brown
Hudson—Derry. P. 26. Nashua to Derry.	White—Green—Orange—White
Lafayette. P. 27. Mass. line to Portsmouth via Hampton.	Black—Yellow—Black
Mascoma Valley. Pgs. 20, 19. Franklin to Lebanon.	White—Green—Blue—White
Merrimac Valley. Pgs. 25, 20, 21, 16, 15. Mass. line near Nashua to Twin Mtn.	White—Green—White
Monadnock. P. 24. Keene to State line (Winchendon Route).	Black—Orange—Black
Moosilauke. Pgs. 20, 15, 14. Plymouth to Haverhill, N. H.	Red—White—Red
N. H. College. P. 27. Exeter to Dover	Brown—Yellow
Ossipee Mtn. P. 20. Wolfboro to Moultonboro.	Green—Red—Yellow—Red
Raymond—Plaistow. P. 26.	White—Black—White
Rockingham. P. 26. Mass. line near Lawrence to Manchester.	Black—Orange—Black
Rocky Pond. Pgs. 25, 19. Central Hy East of Concord to Laconia.	White—Green
Soo Nipi Park. P. 18. East Side Lake Sunapee.	White—Black
South Side Road. Pgs. 24, 25, 26, 27. Bellows Falls to West Side Road, Keene to Nashua, Manchester to Portsmouth.	White—Brown—White
Suncook Valley. Pgs. 26, 21. Suncook to Alton	White—Green—Yellow—Black
Sunapee Lake. Pgs. 19, 20. Newport to Plymouth.	White—Black—White
West Side Road. Pgs. 24, 19, 14, 15, 9. Mass. line near Northfield to White Mtn. via Keene, Lebanon & Bethlehem.	White—Blue—White
Whittier. Pgs. 19, 20. Meredith to W. Ossipee.	Red—White—Red
Winnepesaukee. P. 20.	Black—Gray—Black

VERMONT

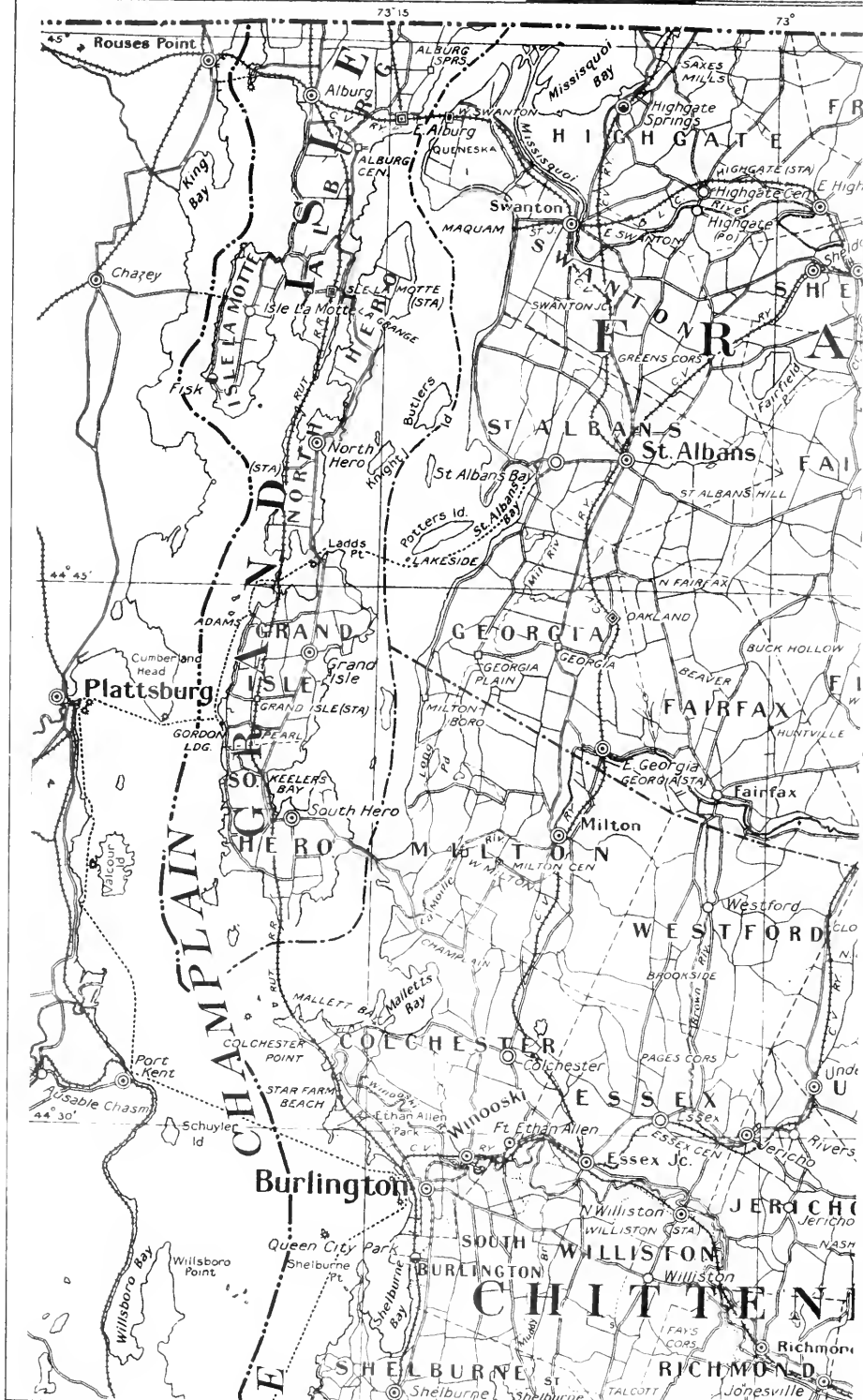
Berkshire Way. Pgs. 23, 18, 17. Bennington to Burlington via Rutland.	Blue
Central Vt. Route. Pgs. 17, 18, 19. White River Jc. to Ticonderoga via Rutland.	Red
East Side Road. Pgs. 23, 19, 14, 8. Brattleboro to Newport Vt. via Connecticut Valley & St. Johnsbury.	Blue
Hoosic—Brattleboro Route. Pgs. 23, 22.	Red
Theodore Roosevelt Int. Hy. Pgs. 6, 12, 13, 14, 15, 16. Montreal to Portland, Me. via St. Albans, Burlington, Montpelier and St. Johnsbury.	"T.R."—Red

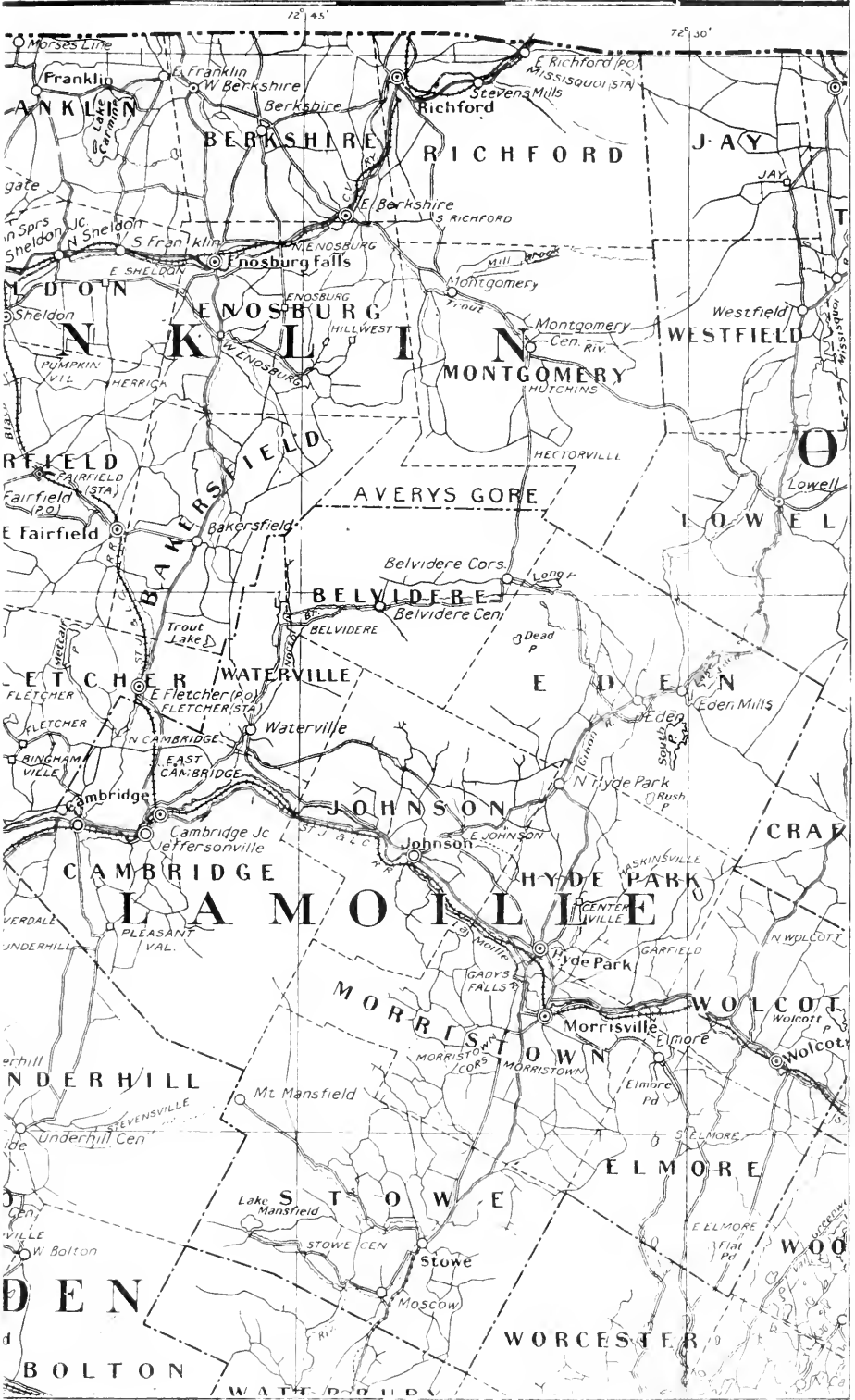
Ideal Tour. (New York to White Mountains.)
 Bennington to Manchester. P. 22
 Manchester to Sunapee via Chester. Pgs. 22, 23 19.

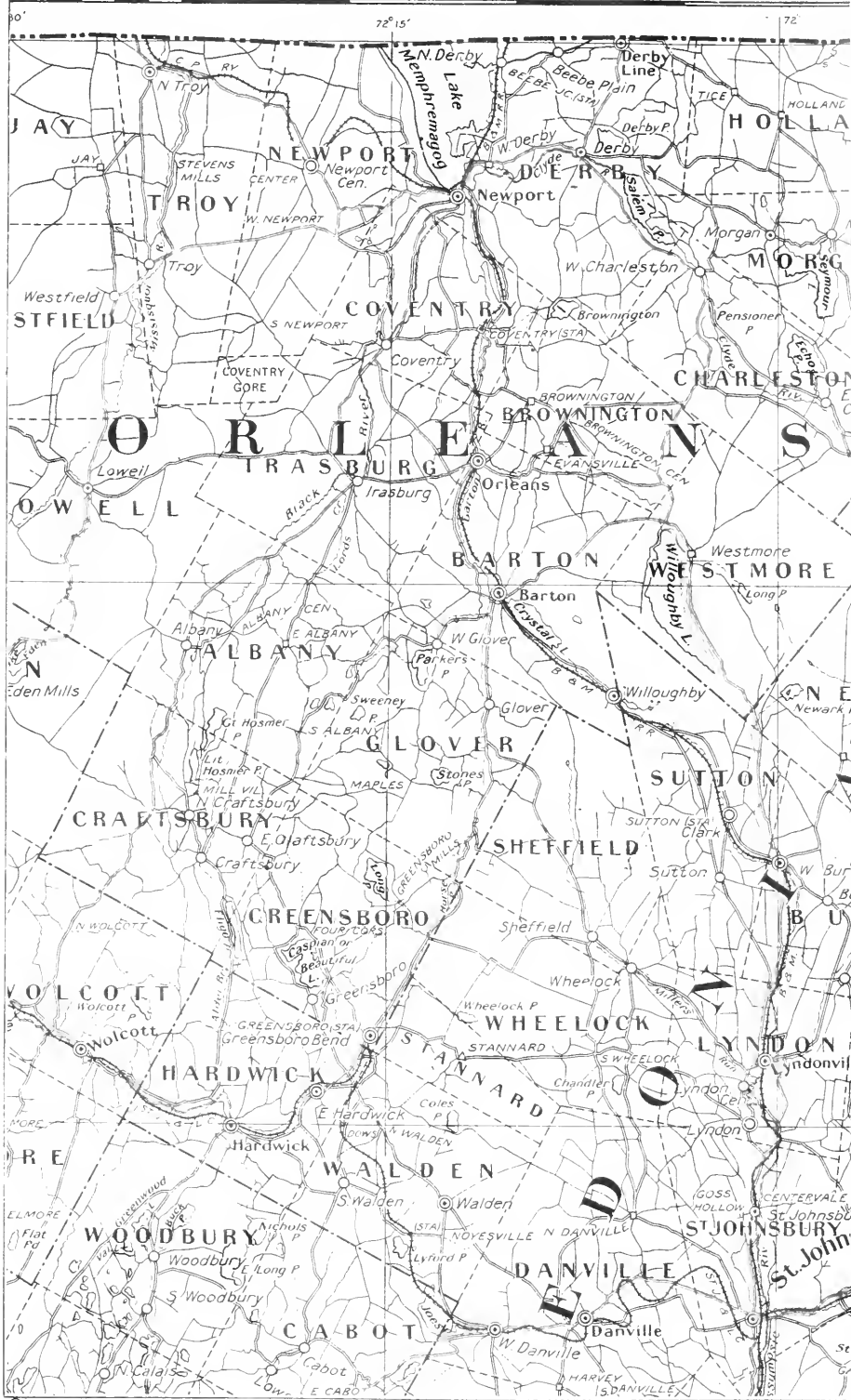
Blue
 No Markers

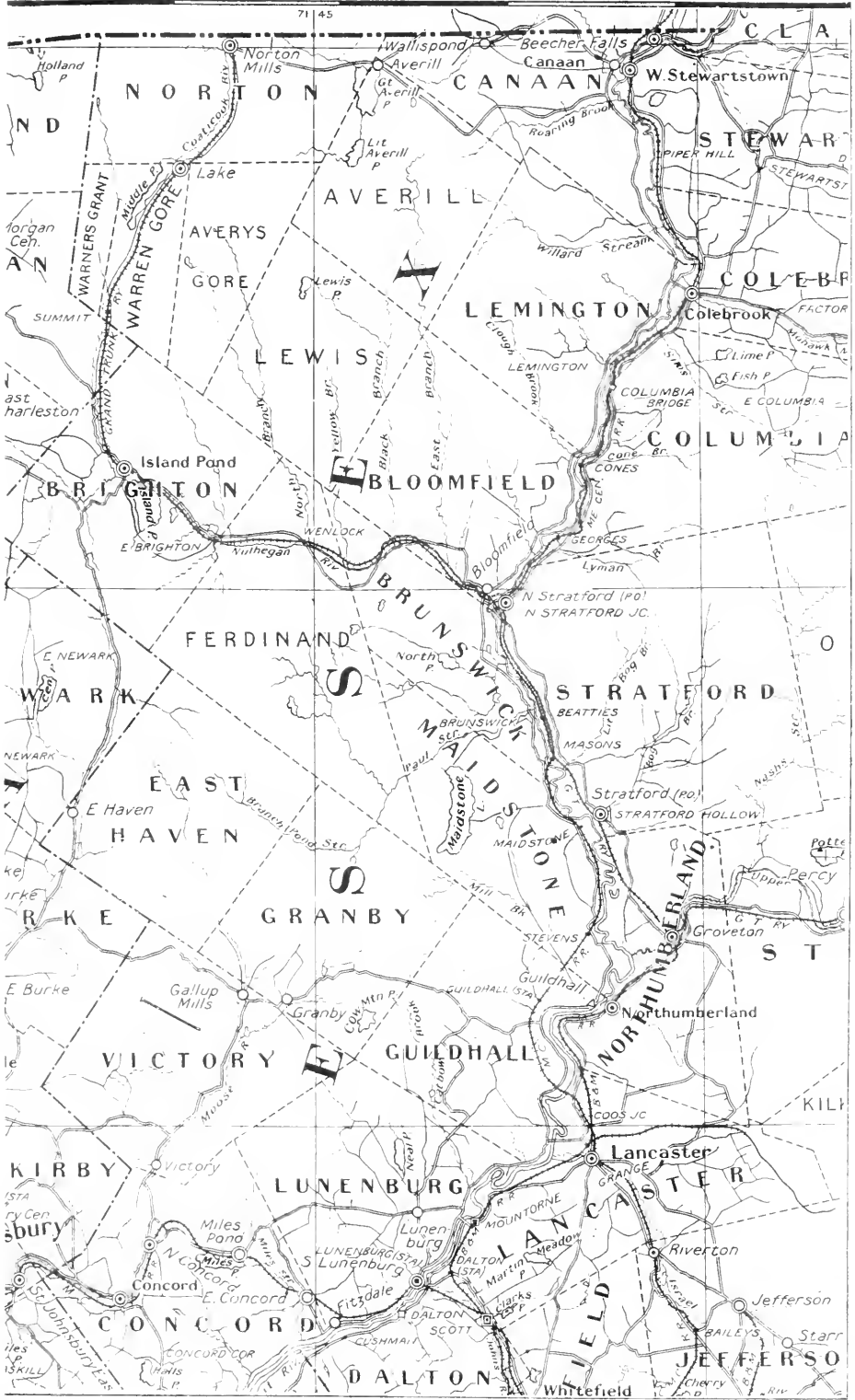
MASSACHUSETTS, CONNECTICUT AND RHODE ISLAND

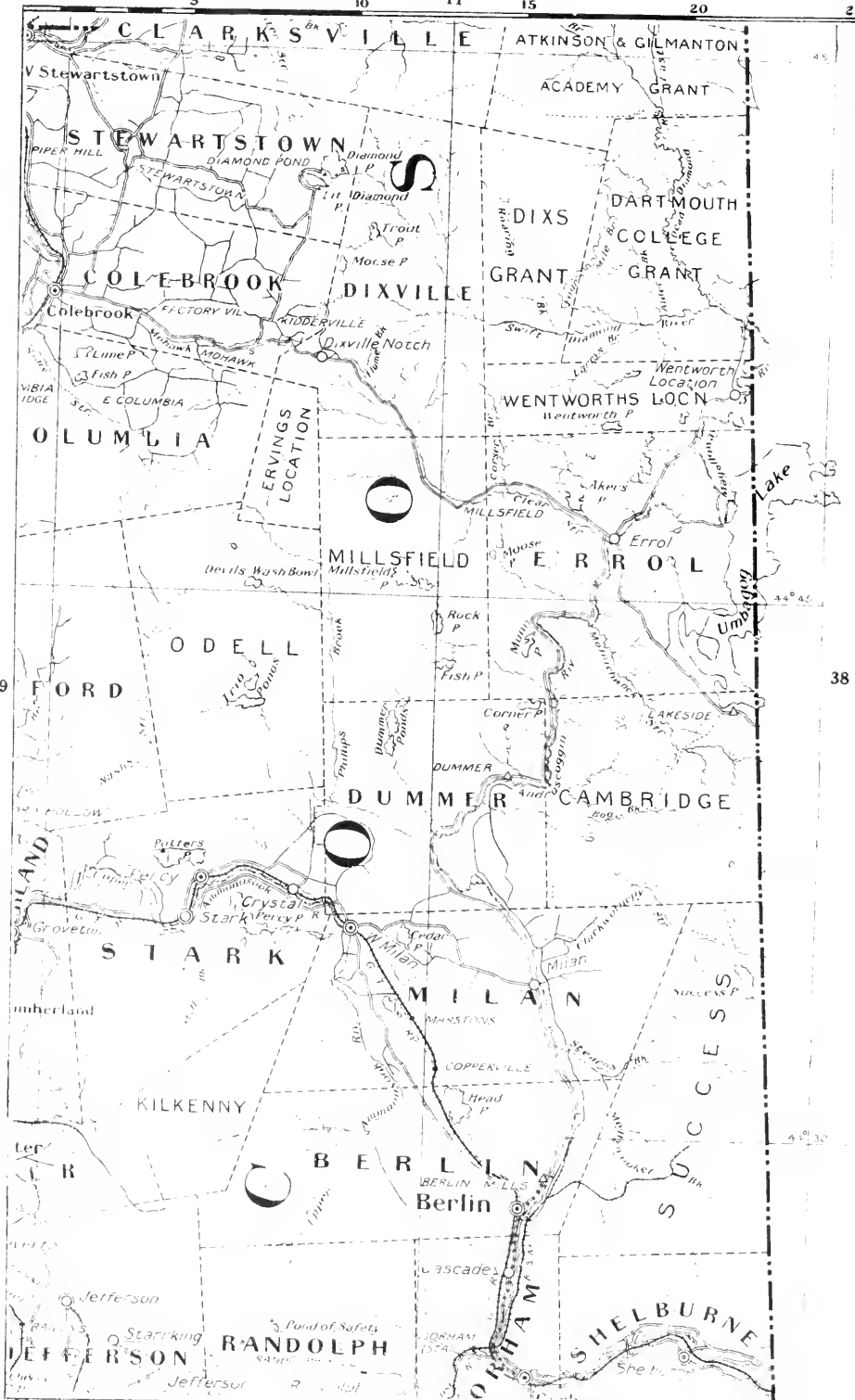
Primary Routes East & West	Red
Primary Routes North & South	Blue
Secondary & Diagonal Routes	Yellow
Anchory Way. Pgs. 55, 56, 64, 65. Athol to Pawtucket via Worcester.	Yellow
Atlantic Highway. Pgs. 78, 79, 71, 72, 73, 74, 75, 65. New York to Providence Providence to Newburyport via Boston.	Red Blue
Berkshire Way Connecticut Line to North Adams. Pgs. 60, 52, 53.	Blue
Cape Cod Tour (Upper). Pgs. 58, 67, 68, 69. Boston to Provincetown via Plymouth.	Red
Cape Cod Tour (Lower). Pgs. 58, 66, 67, 68, 69. Boston to Chatham via Middleboro.	Blue
Connecticut River Way. Pgs. 72, 62, 54. Saybrook to N. H. Line at East Northfield.	Blue
Hubway. Pgs. 58, 57, 56, 64, 63, 62, 61, 53, 52 Boston to Albany via Springfield & Pittsfield.	Red
Mohawk Trail. Pgs. 58, 57, 56, 55, 54, 53, 52. Boston to Albany via Greenfield & N. Adams.	Red
Nutmeg Trail. Pgs. 71, 72, 62, 63, 73, 64, 65. Thomaston, Conn. to Wareham, Mass., via Hartford to Providence.	Red
Ideal Tour (New York to White Mtns.) N. Y. to Stratford. Pgs. 78, 79. Stratford to Winsted. Pgs. 79, 71, 61. Winsted to Canaan. Pgs. 61, 60. Canaan to N. Adams. Pgs. 60, 52, 53.	Red Blue Yellow Blue

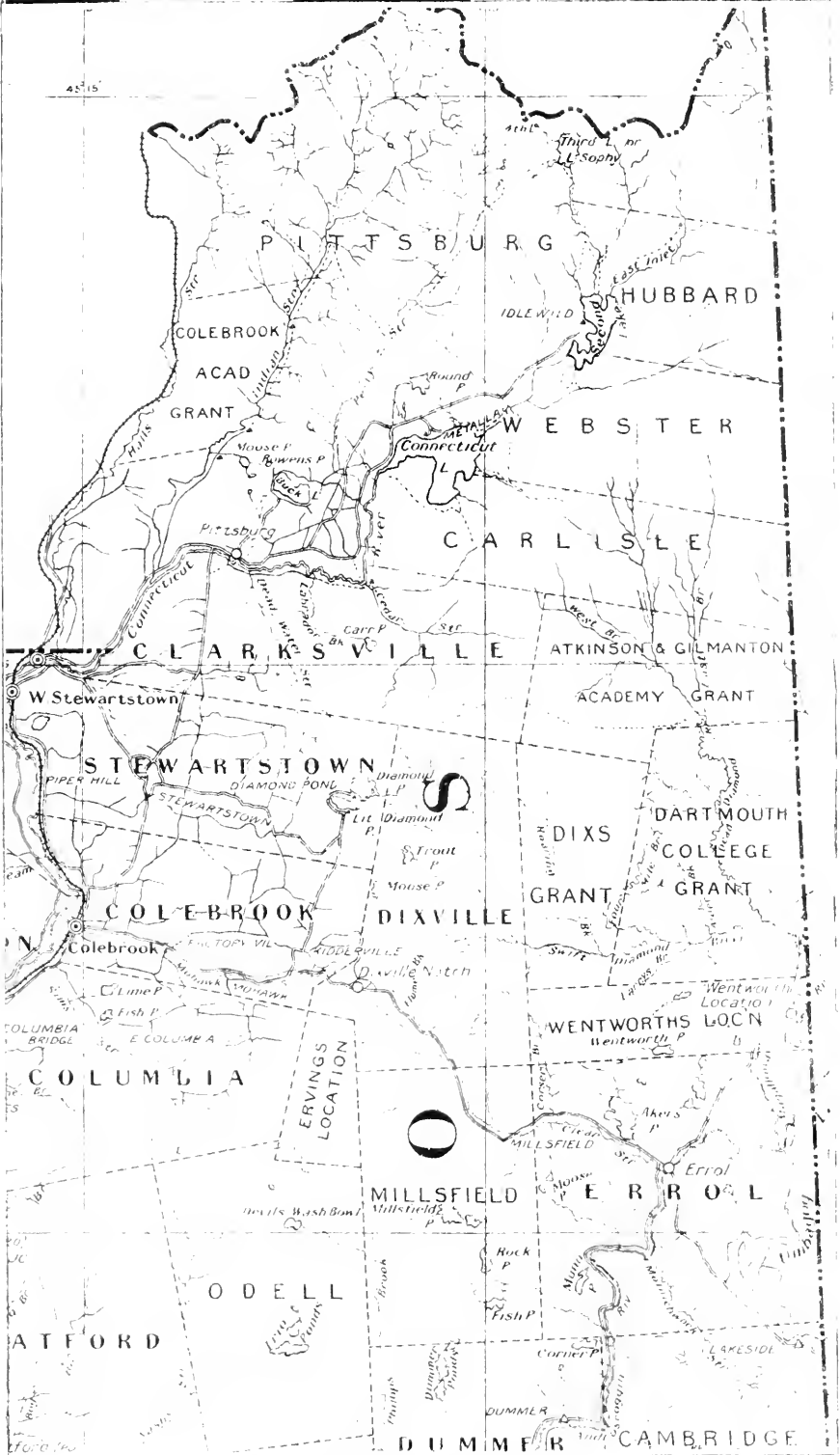


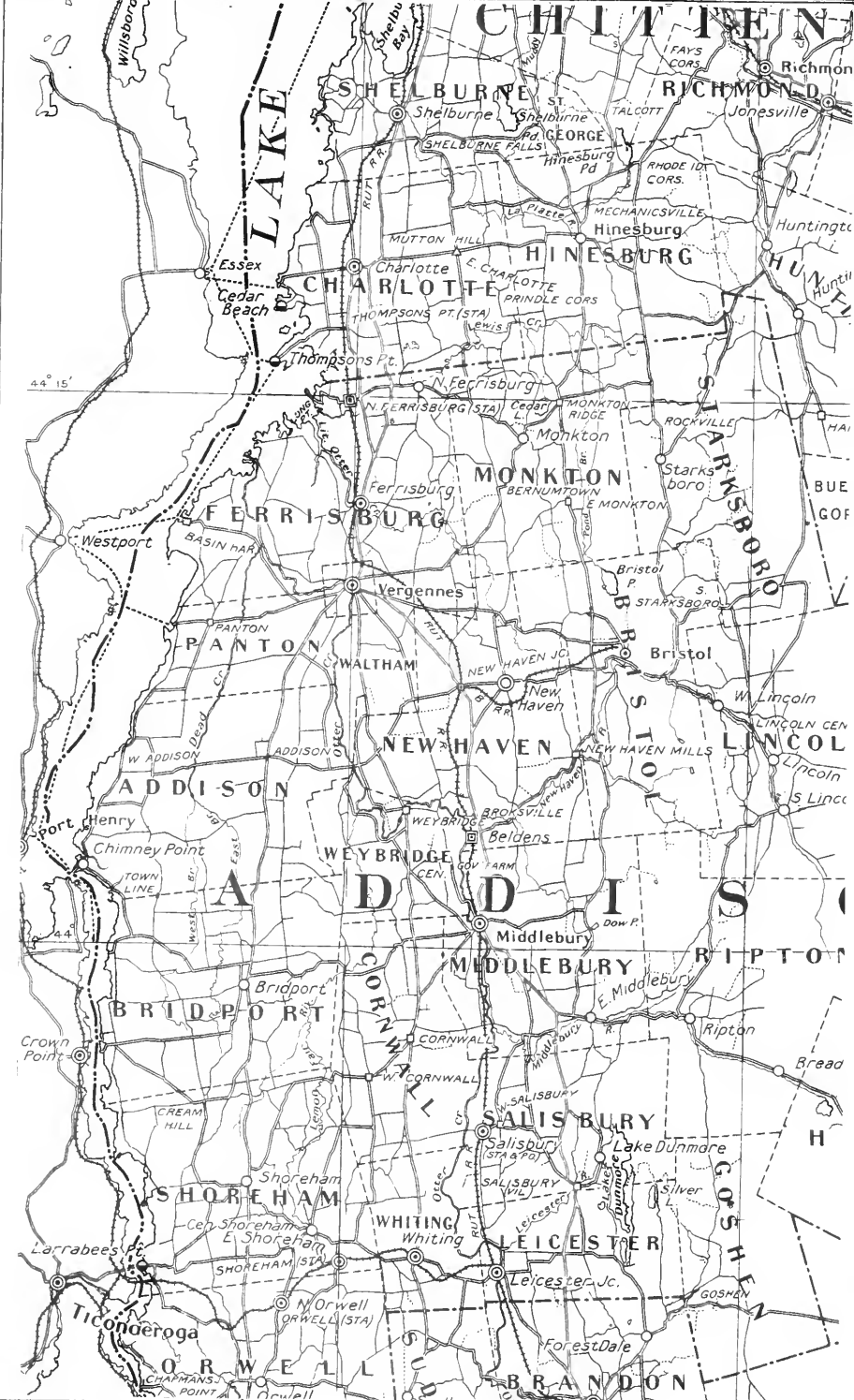


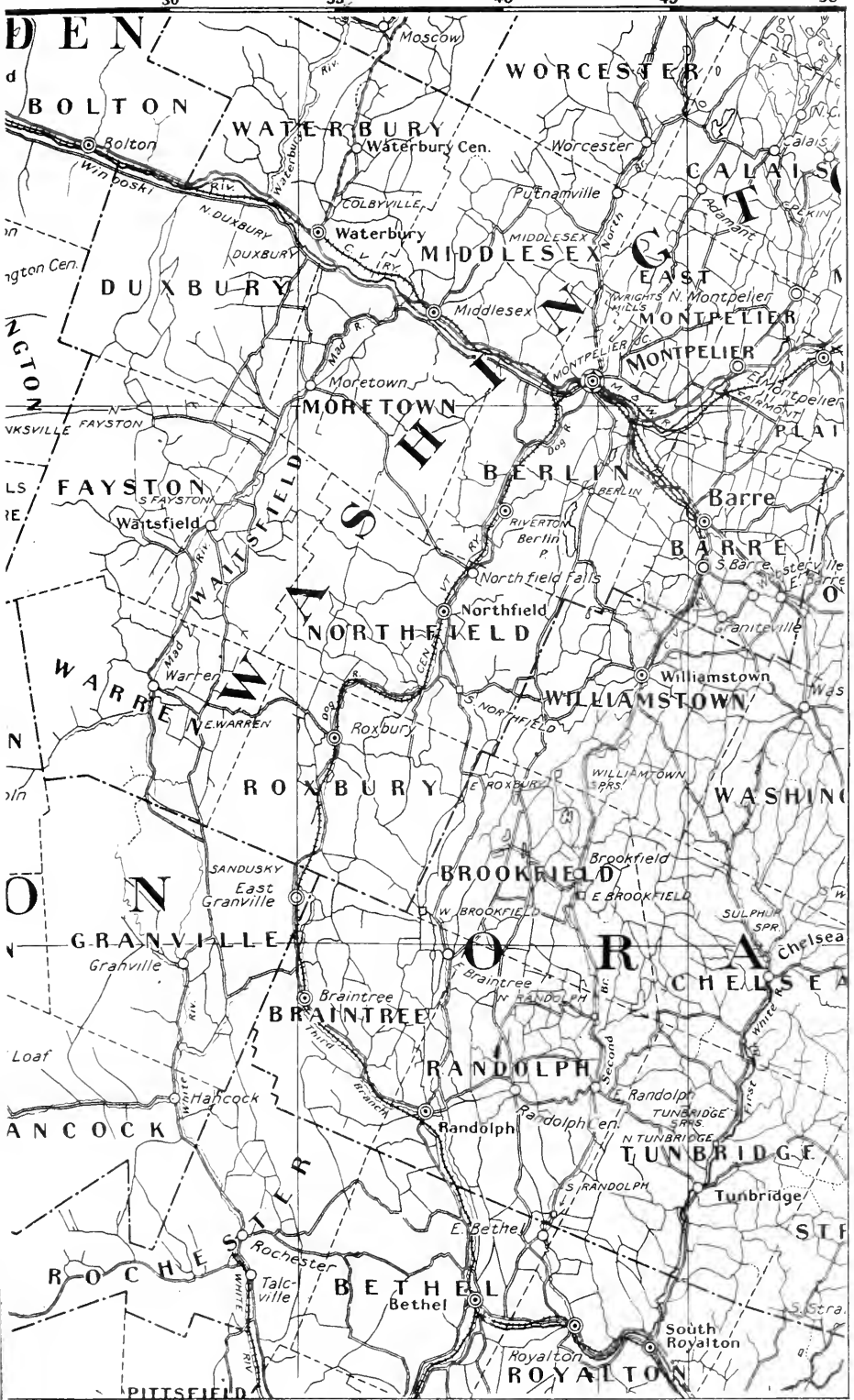










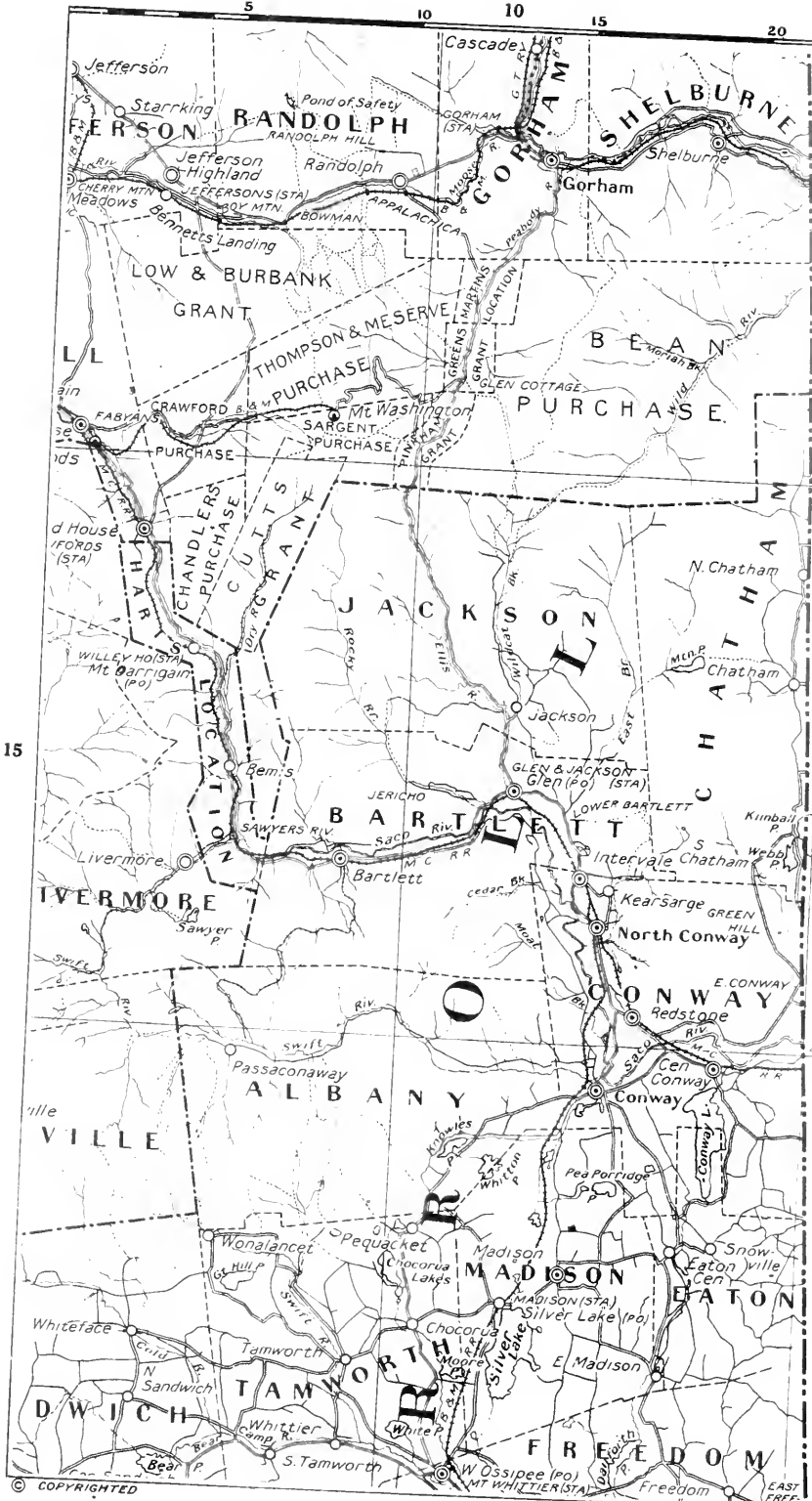


14



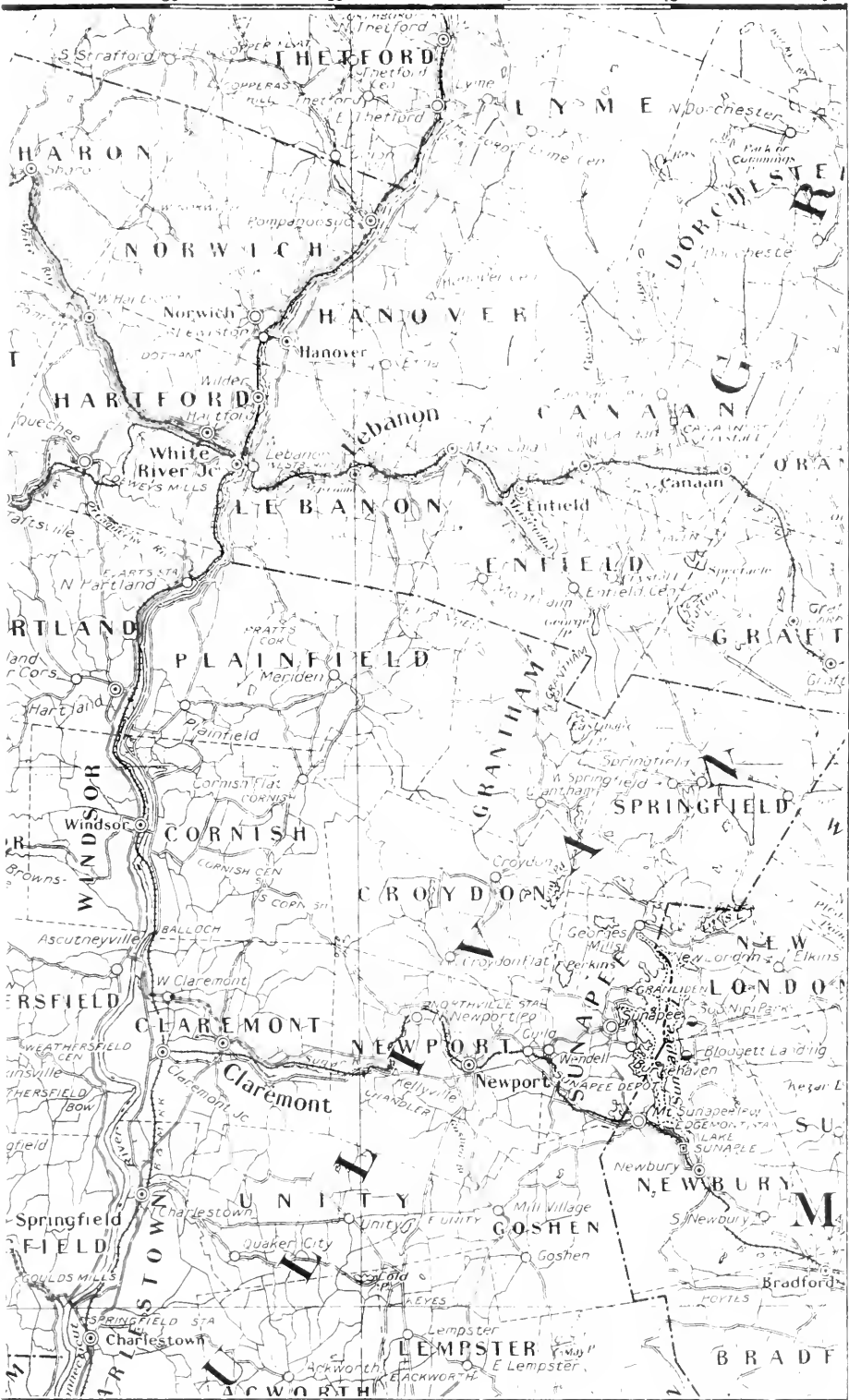


16



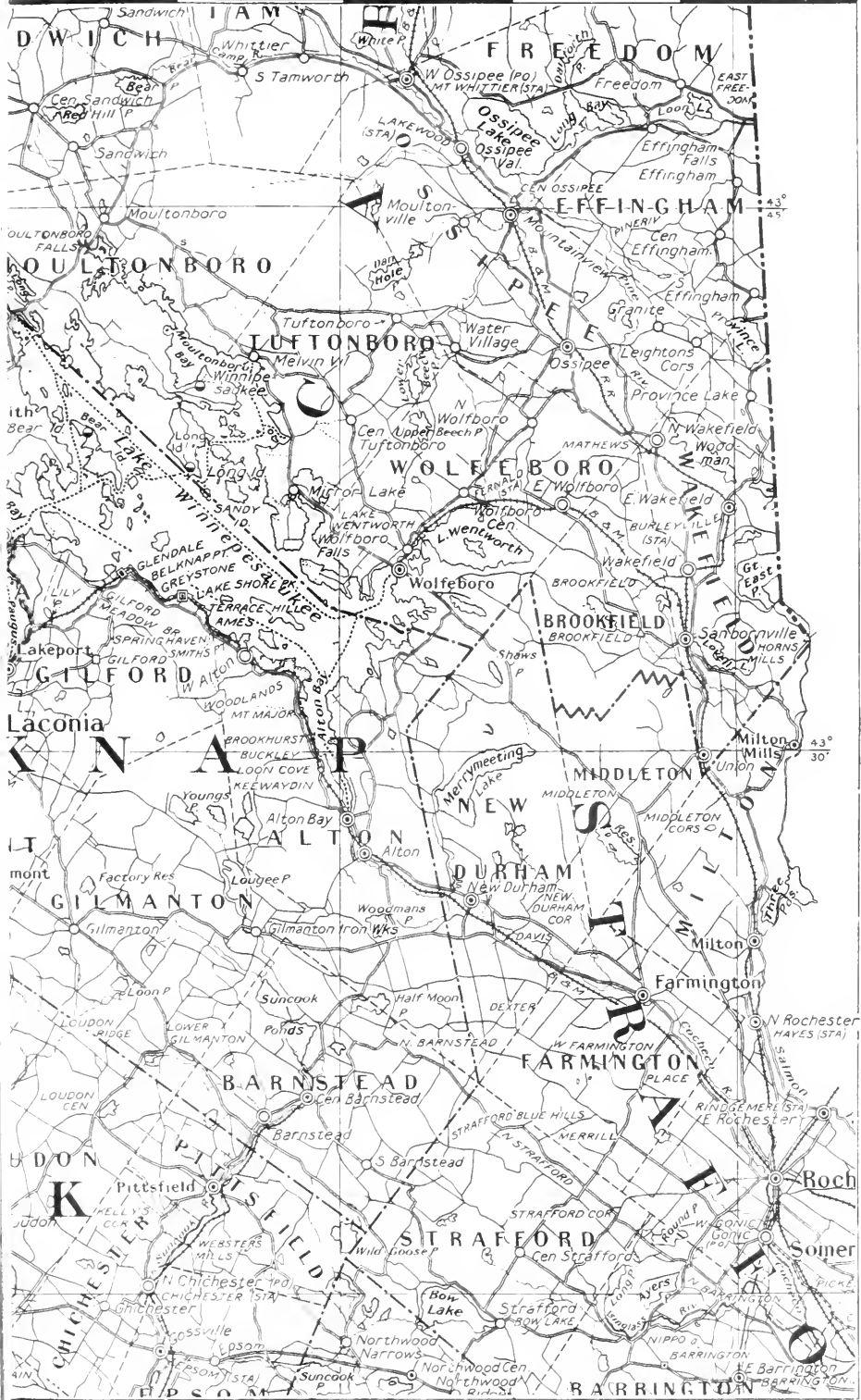






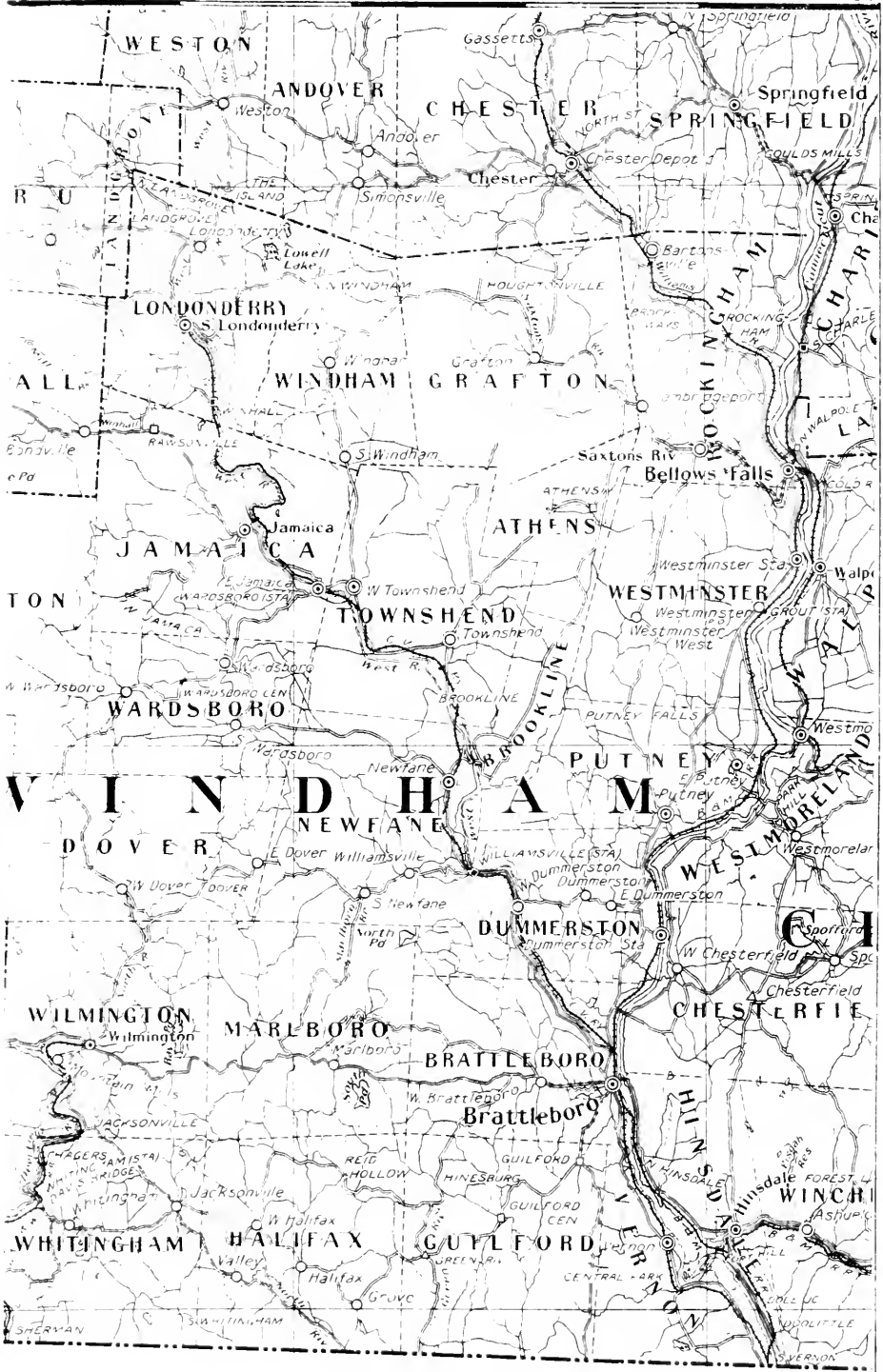
20





60





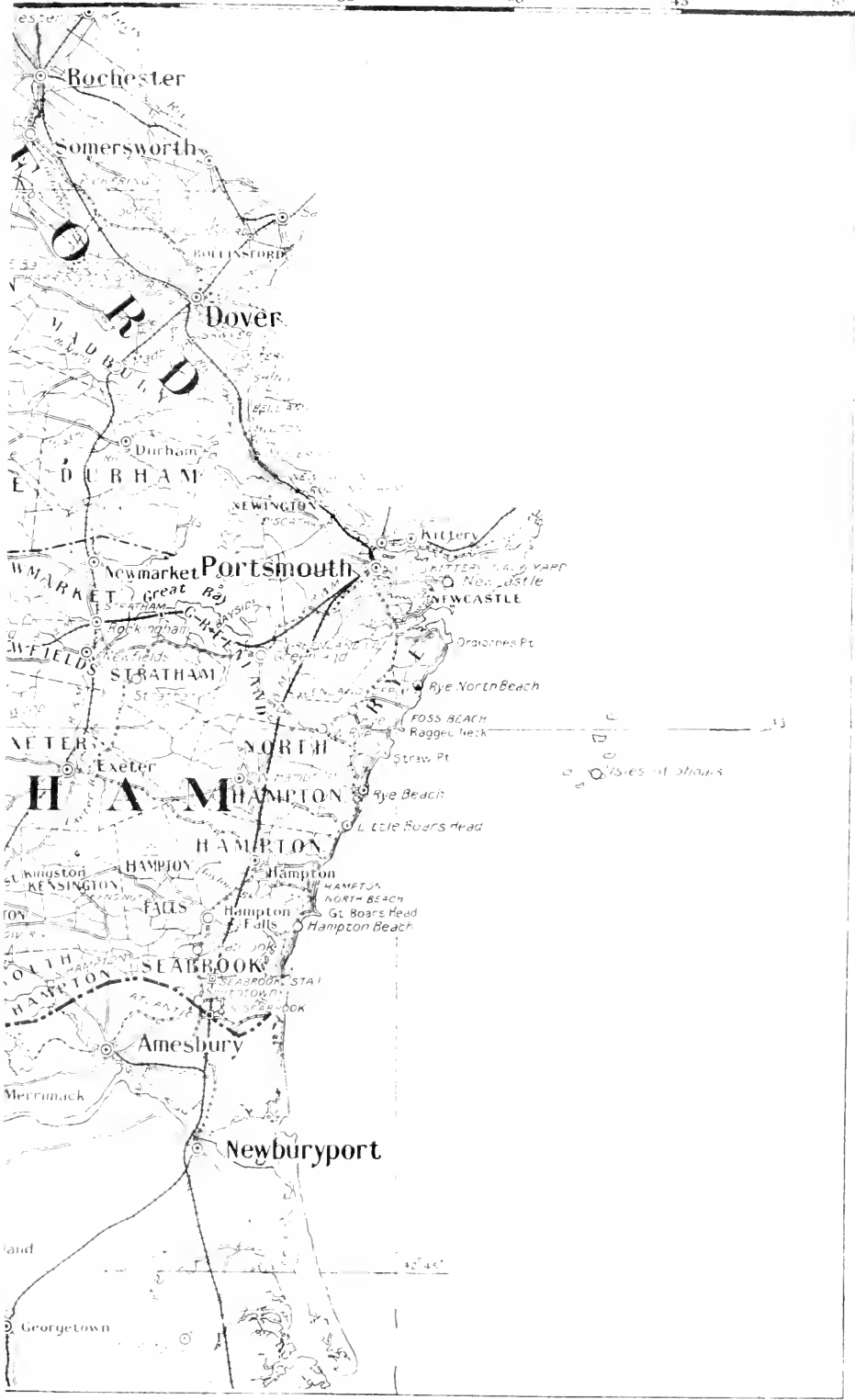
24

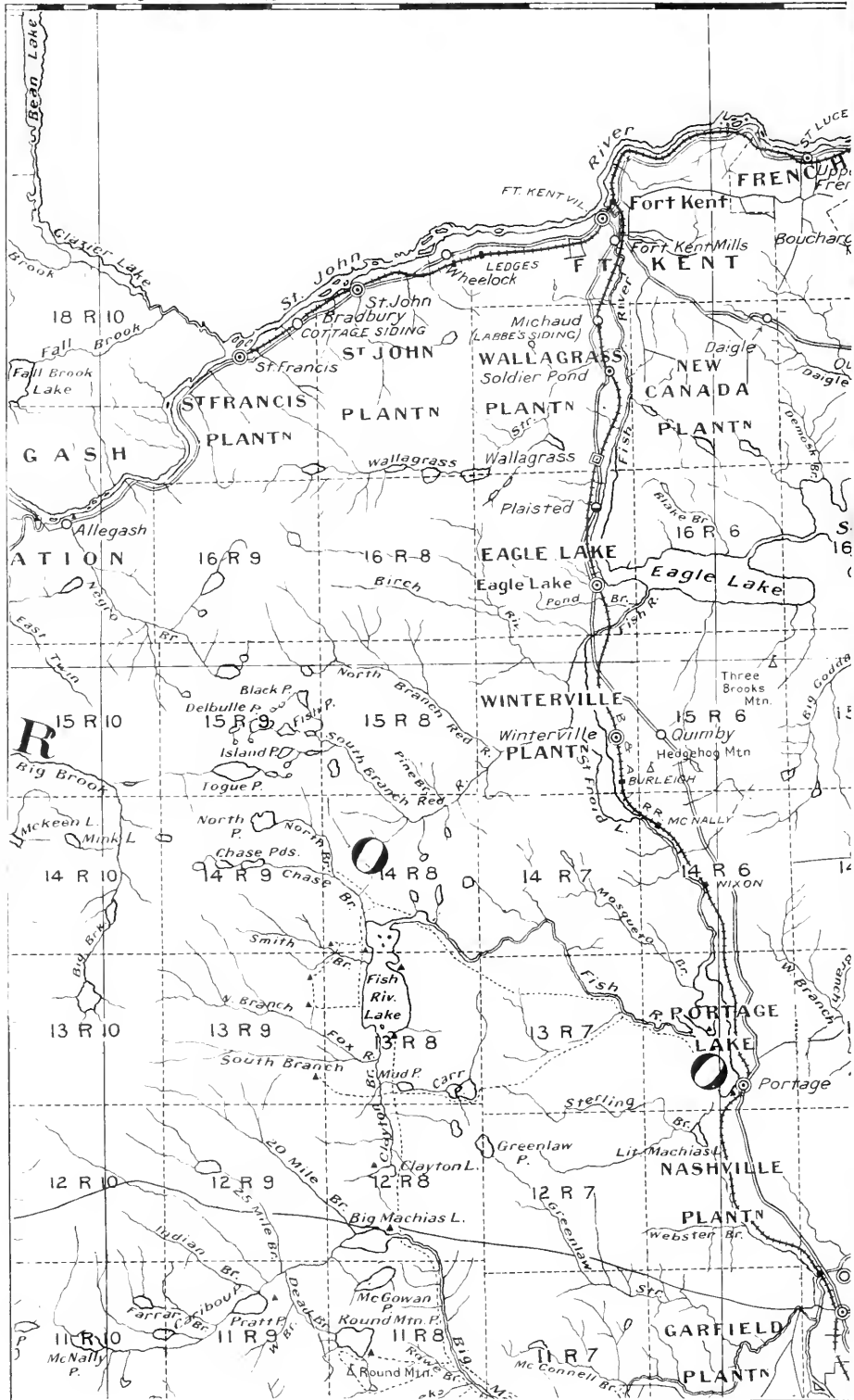


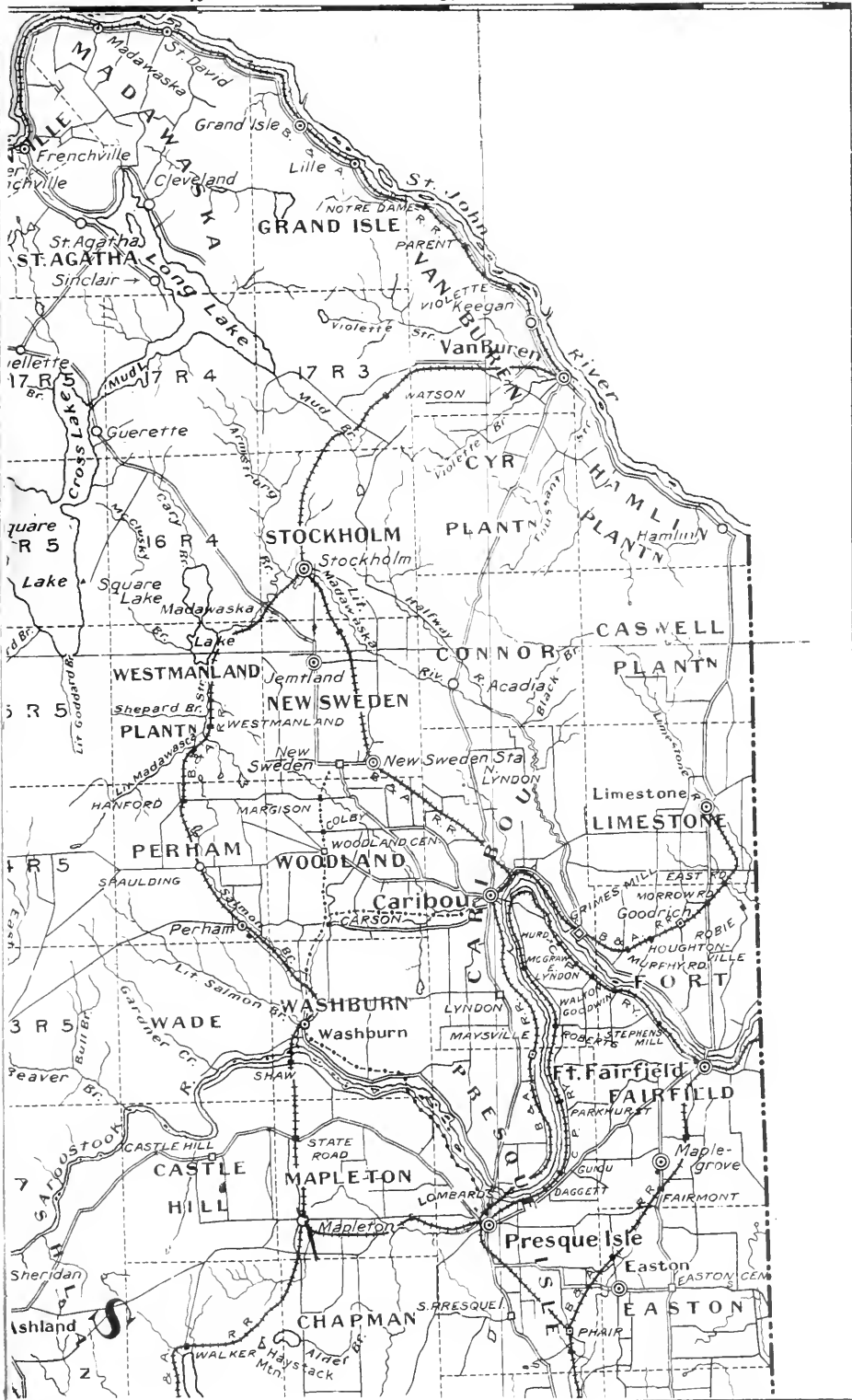


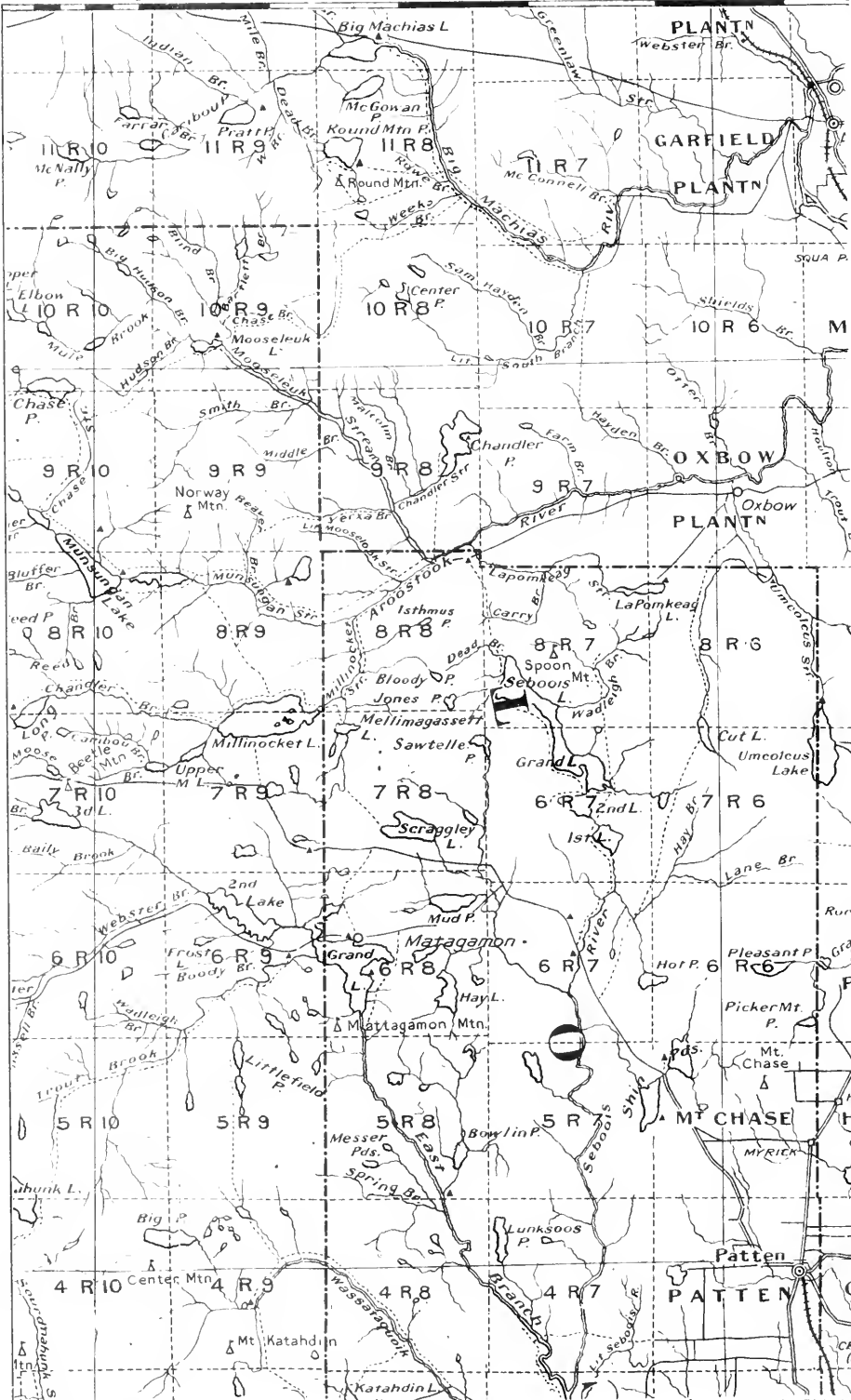
26

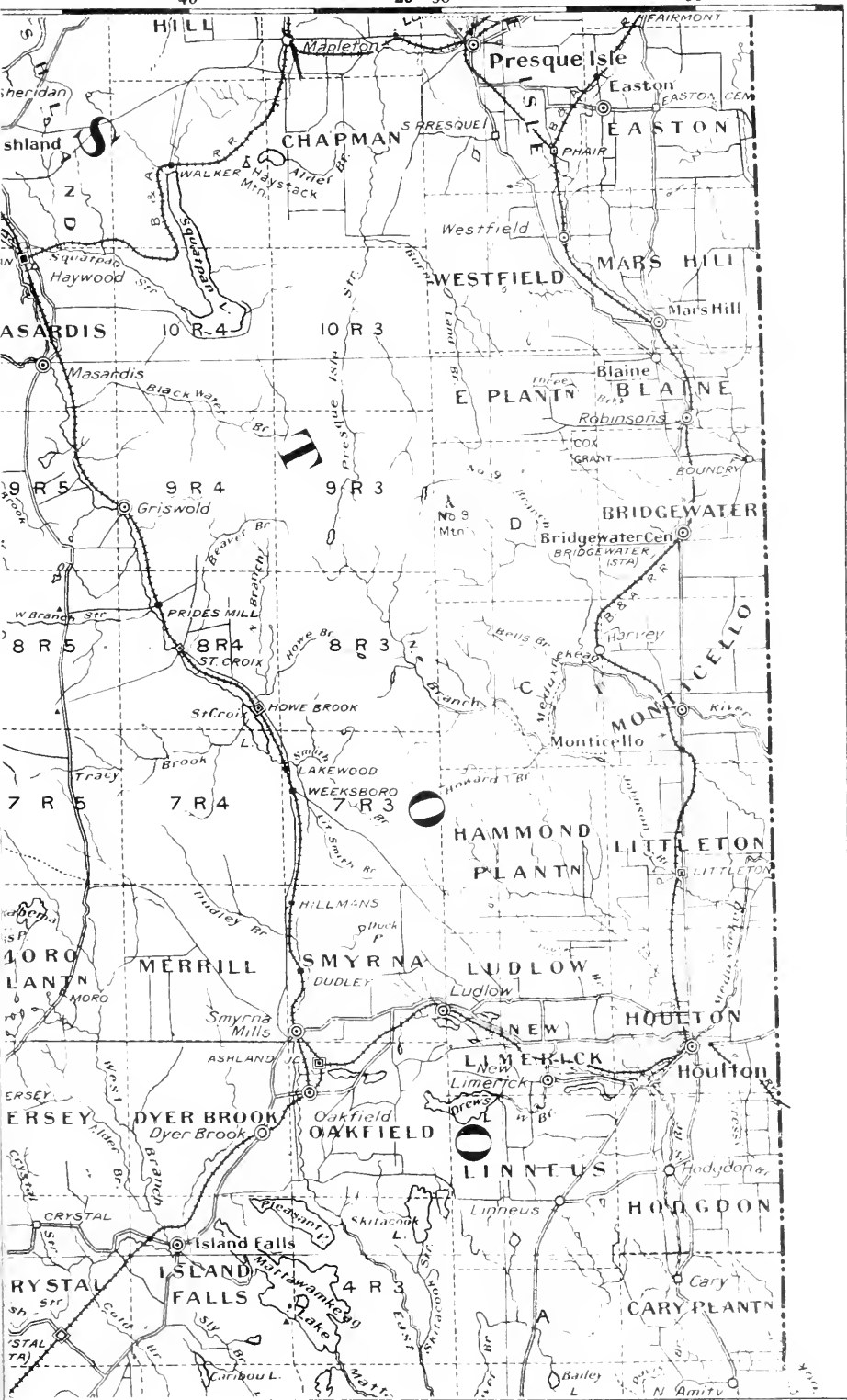




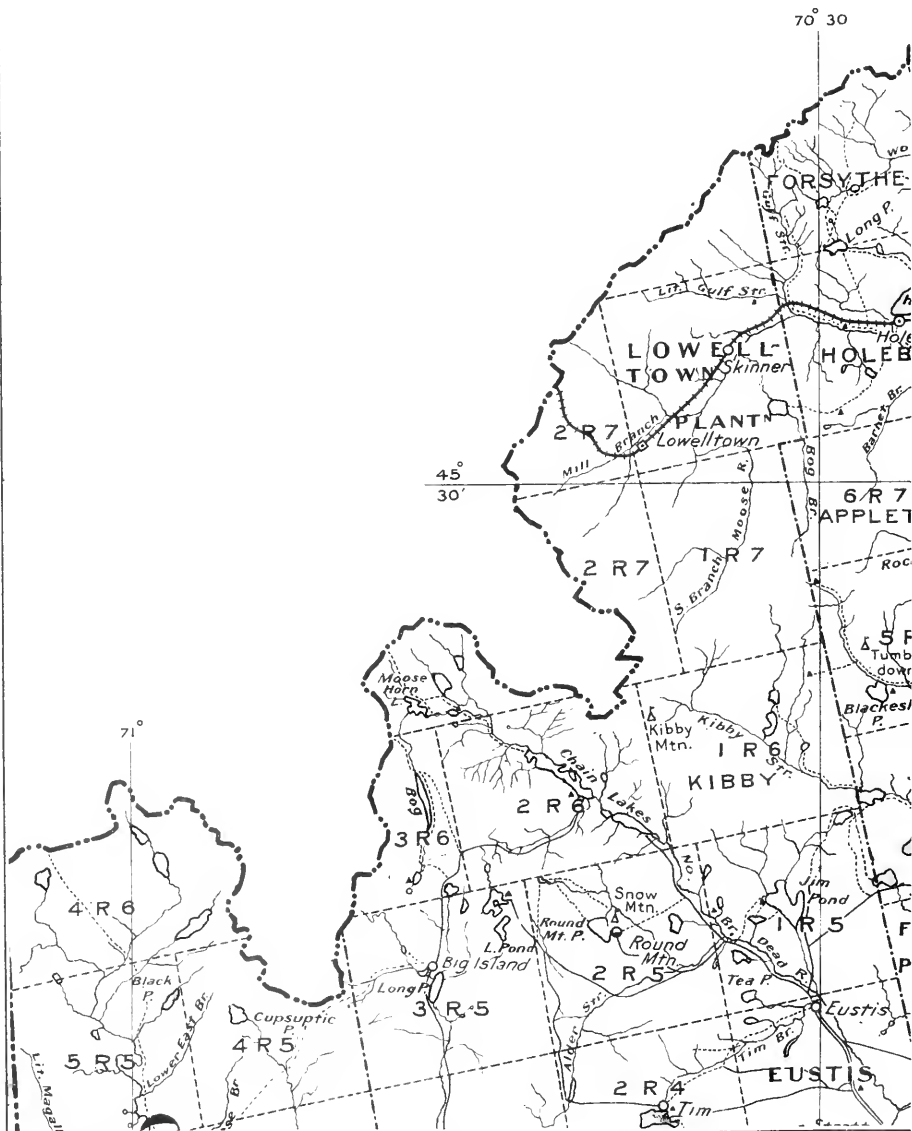


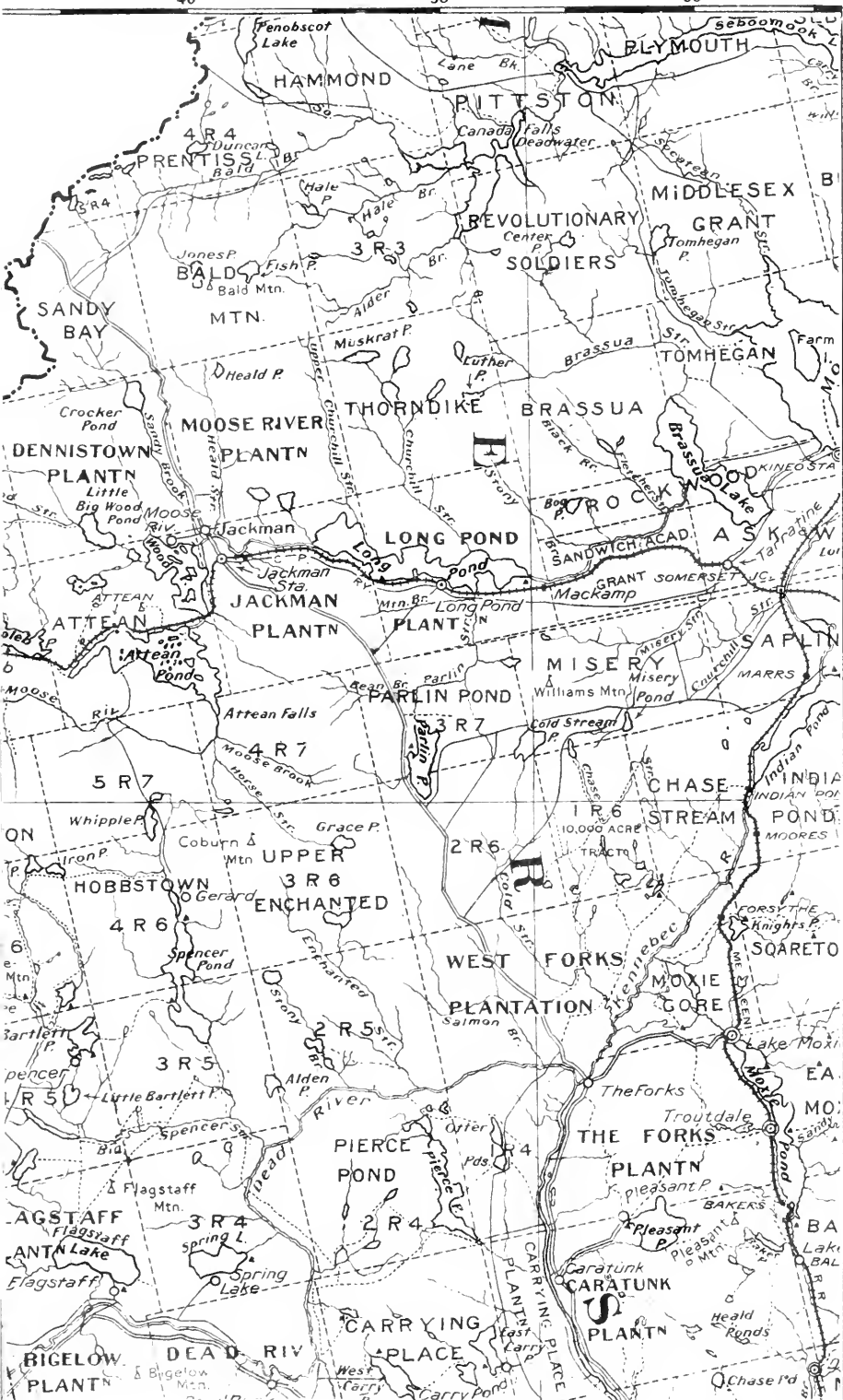




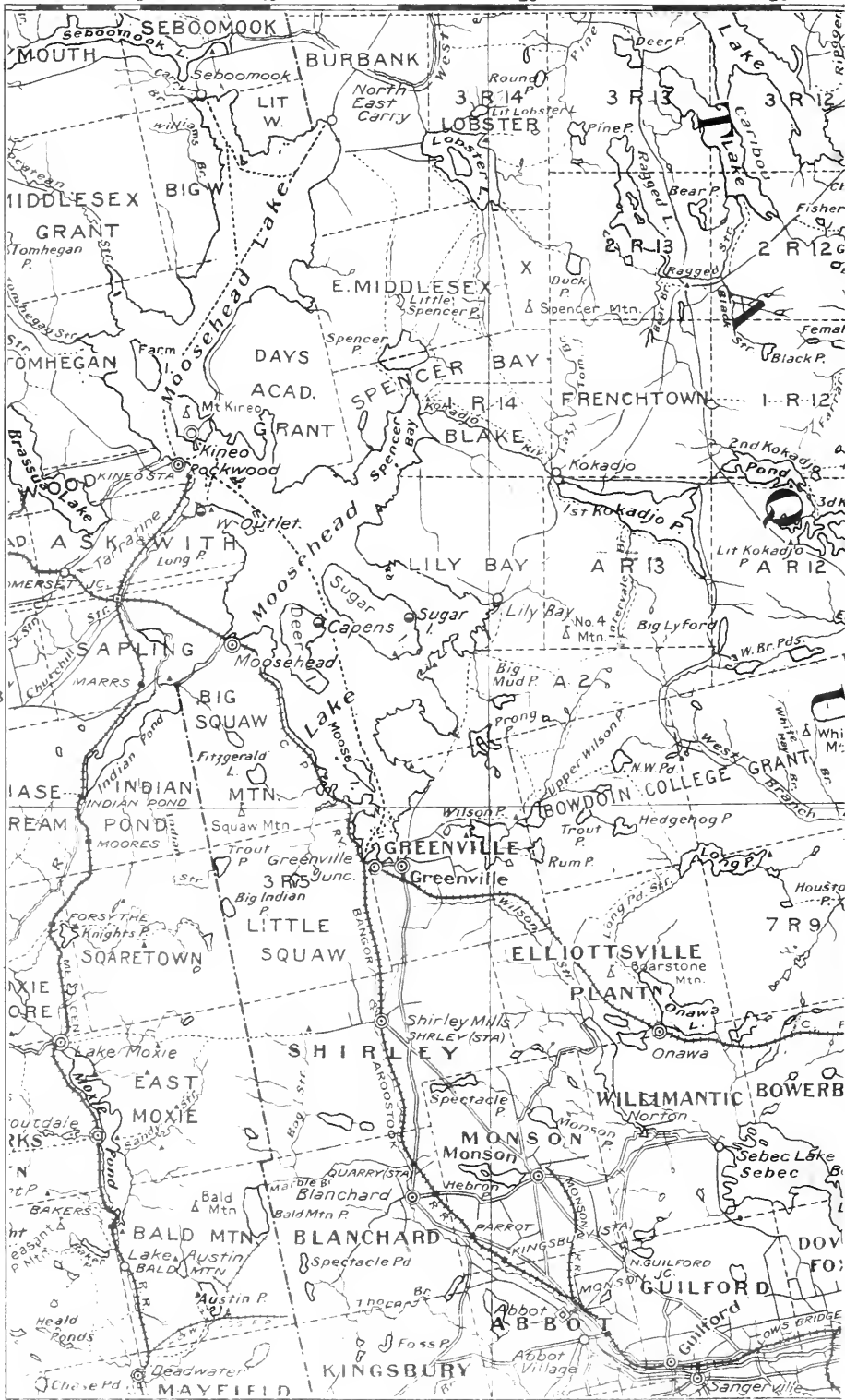


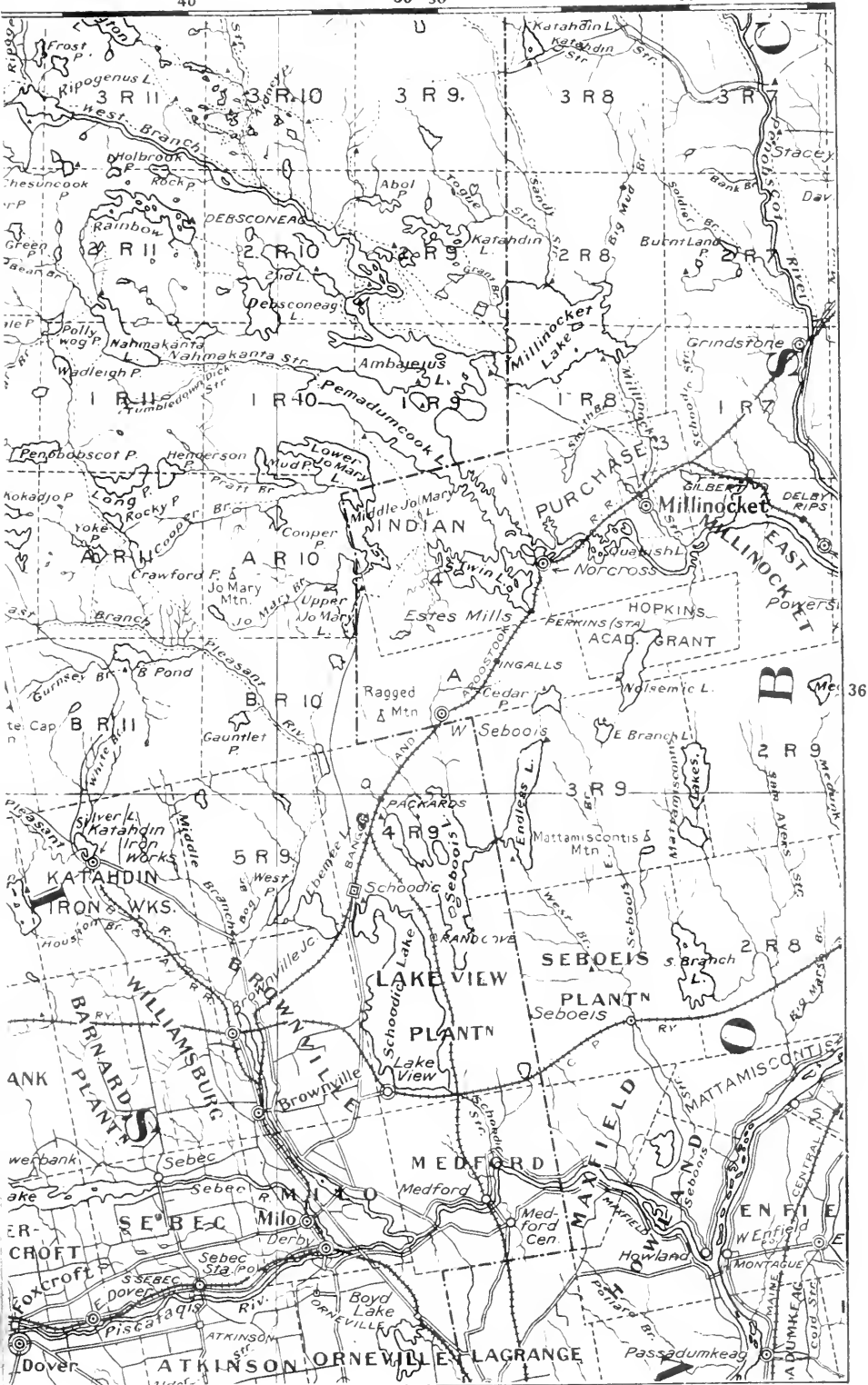
11



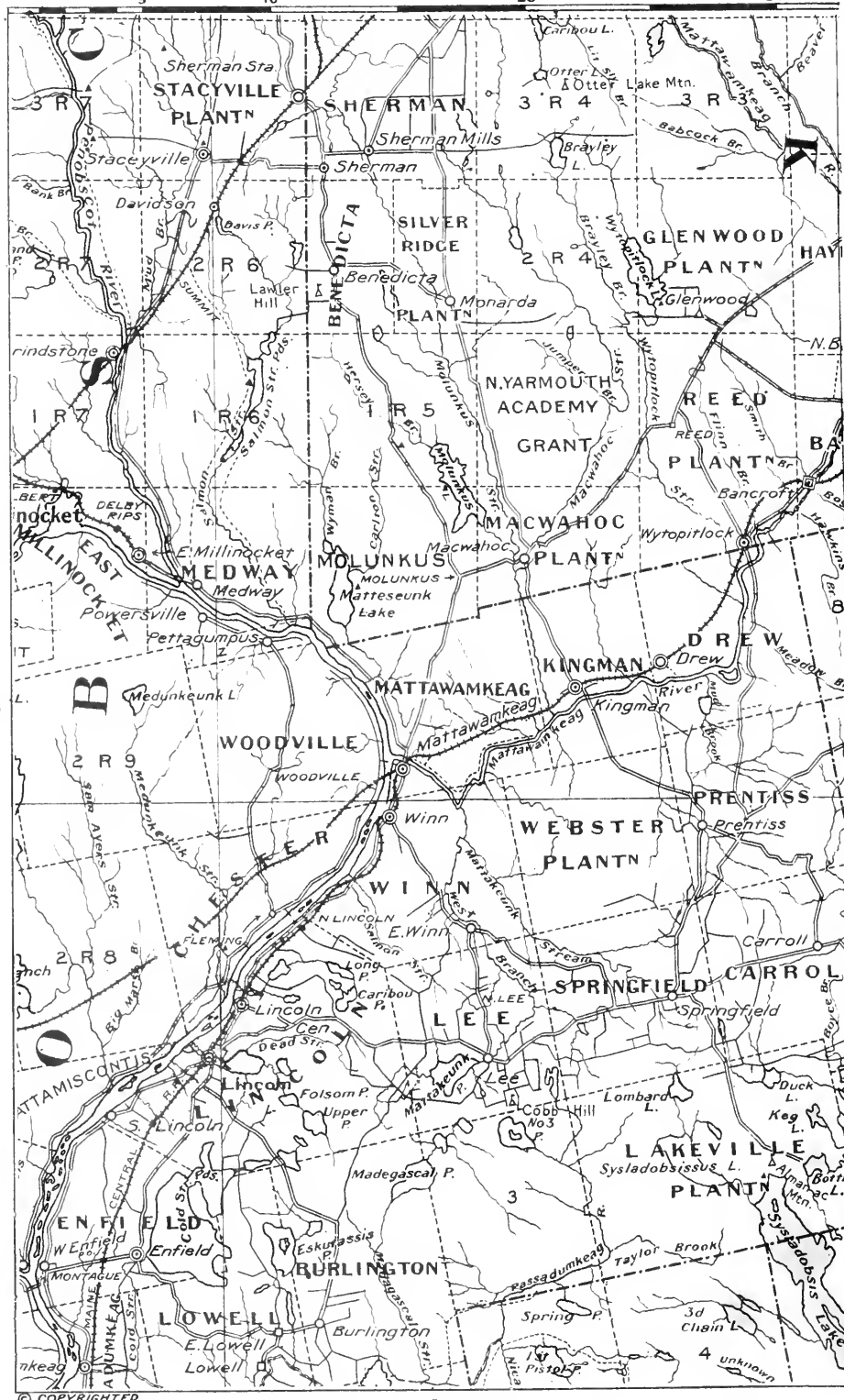


34





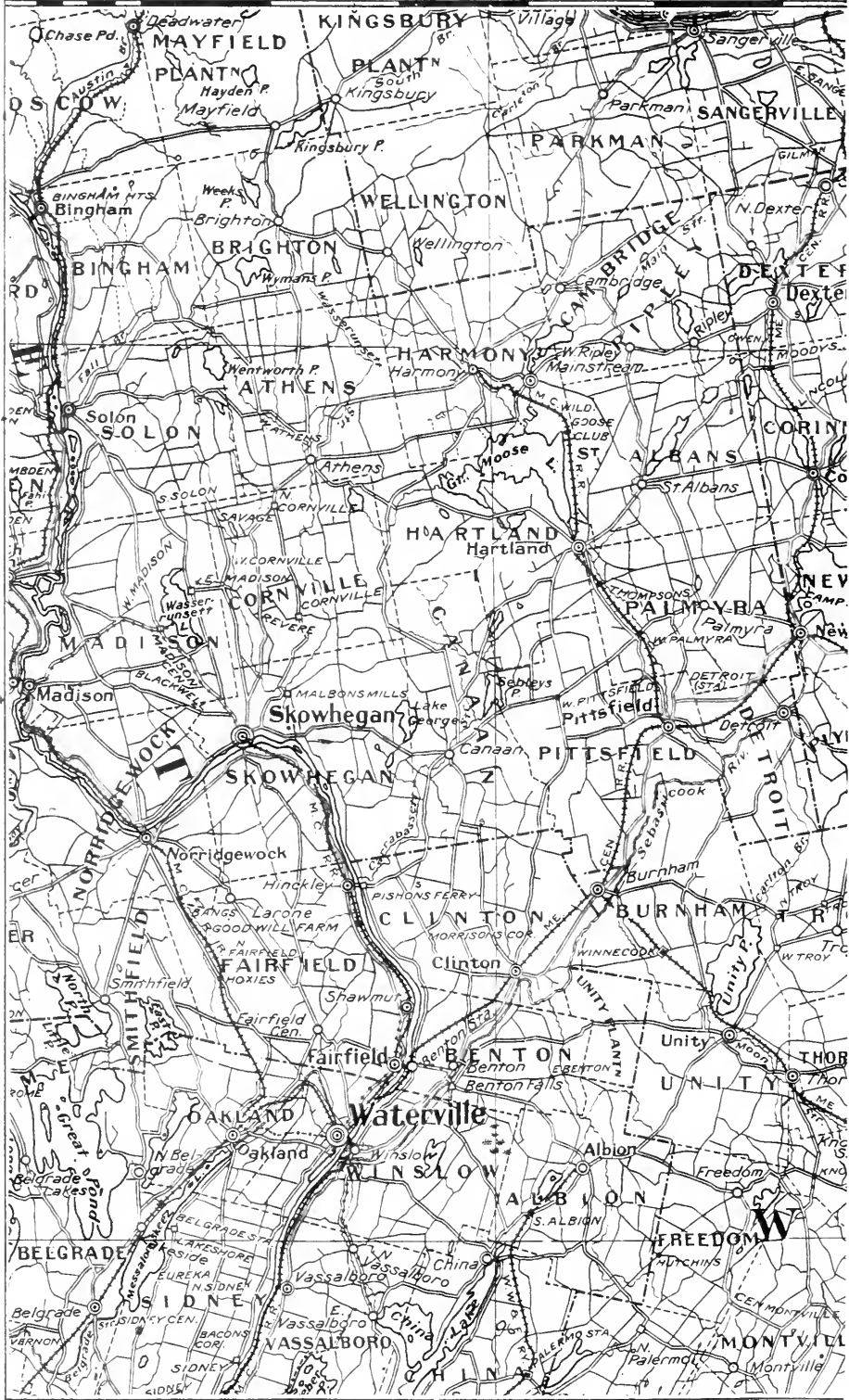
Me. 36

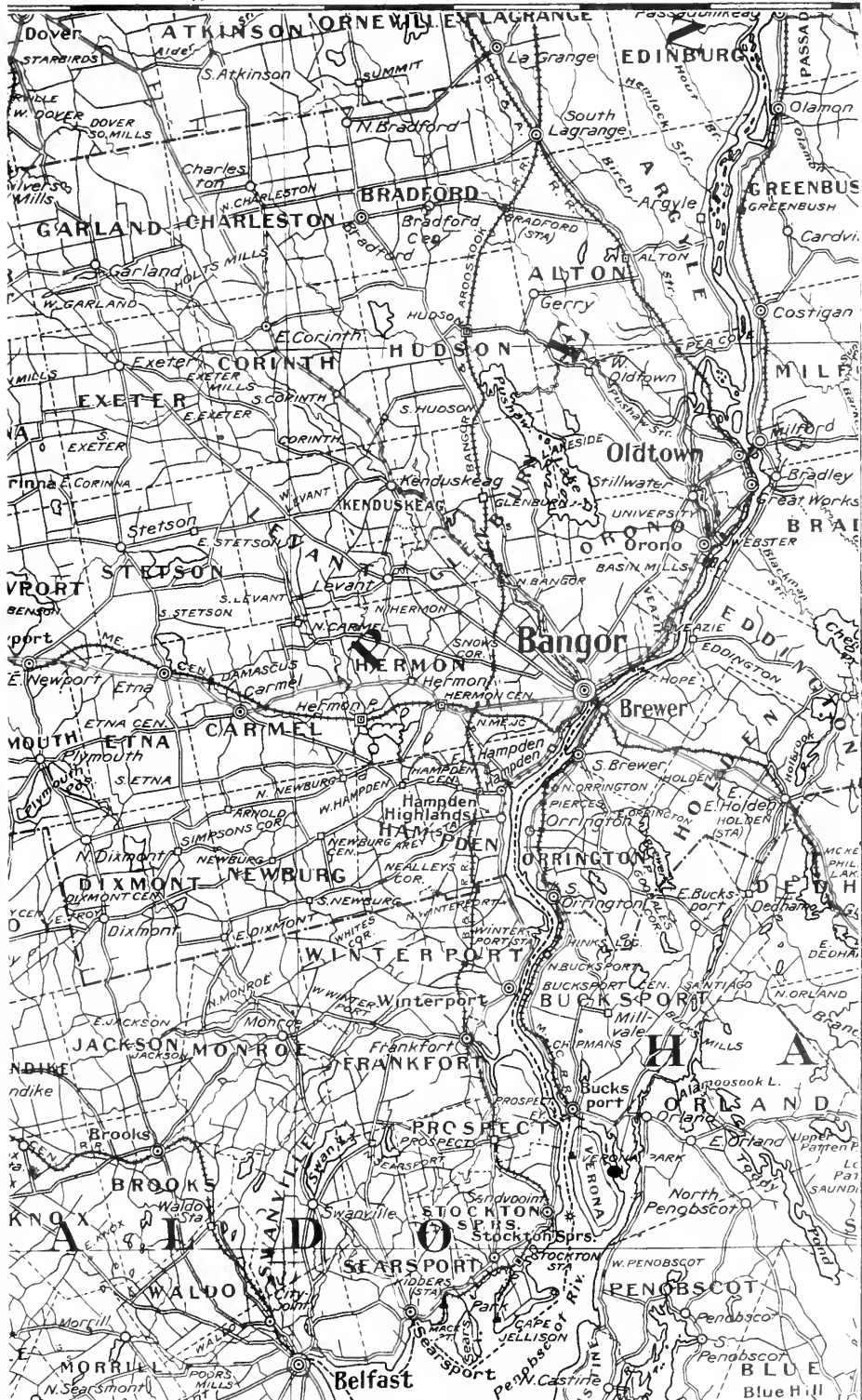


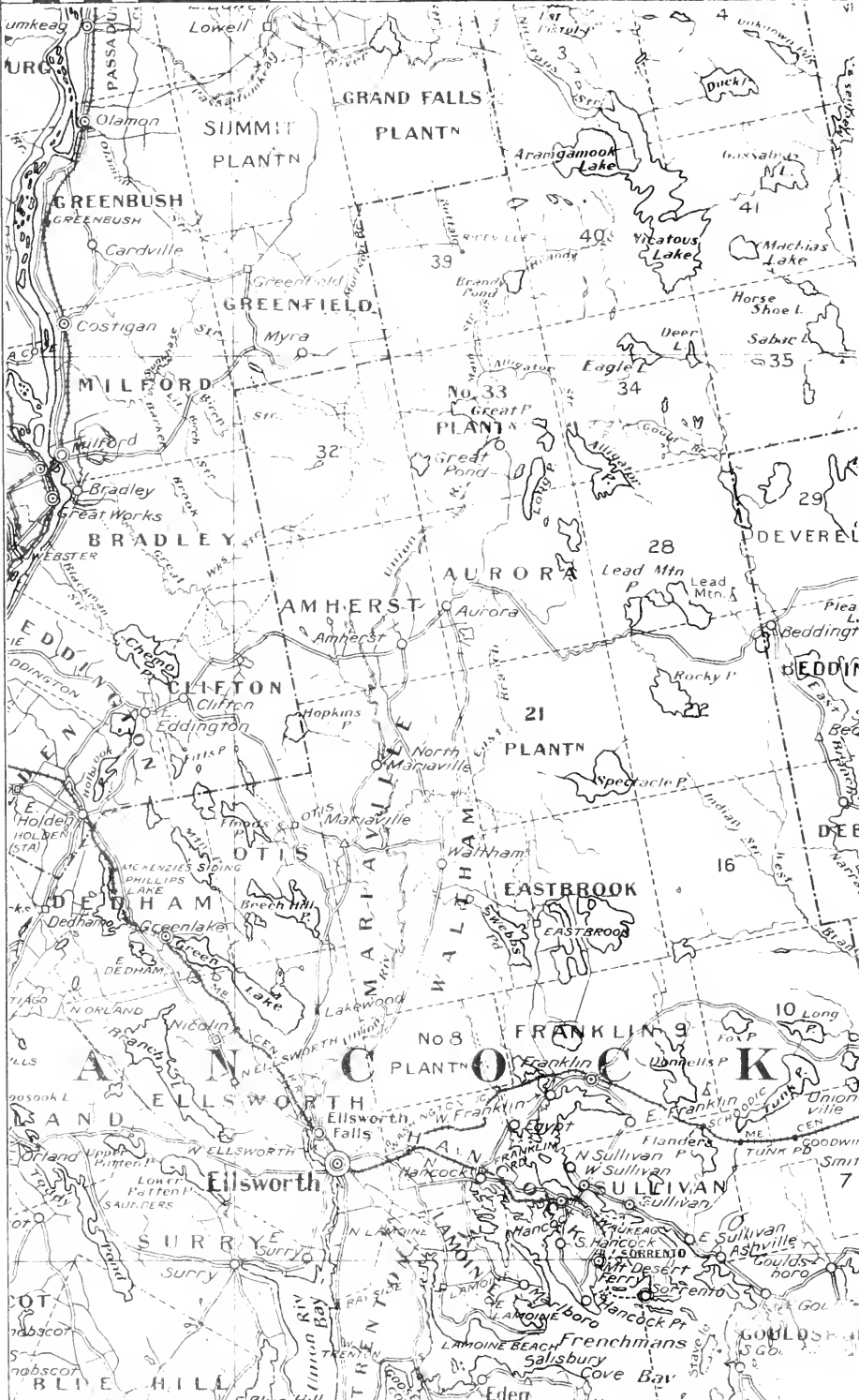


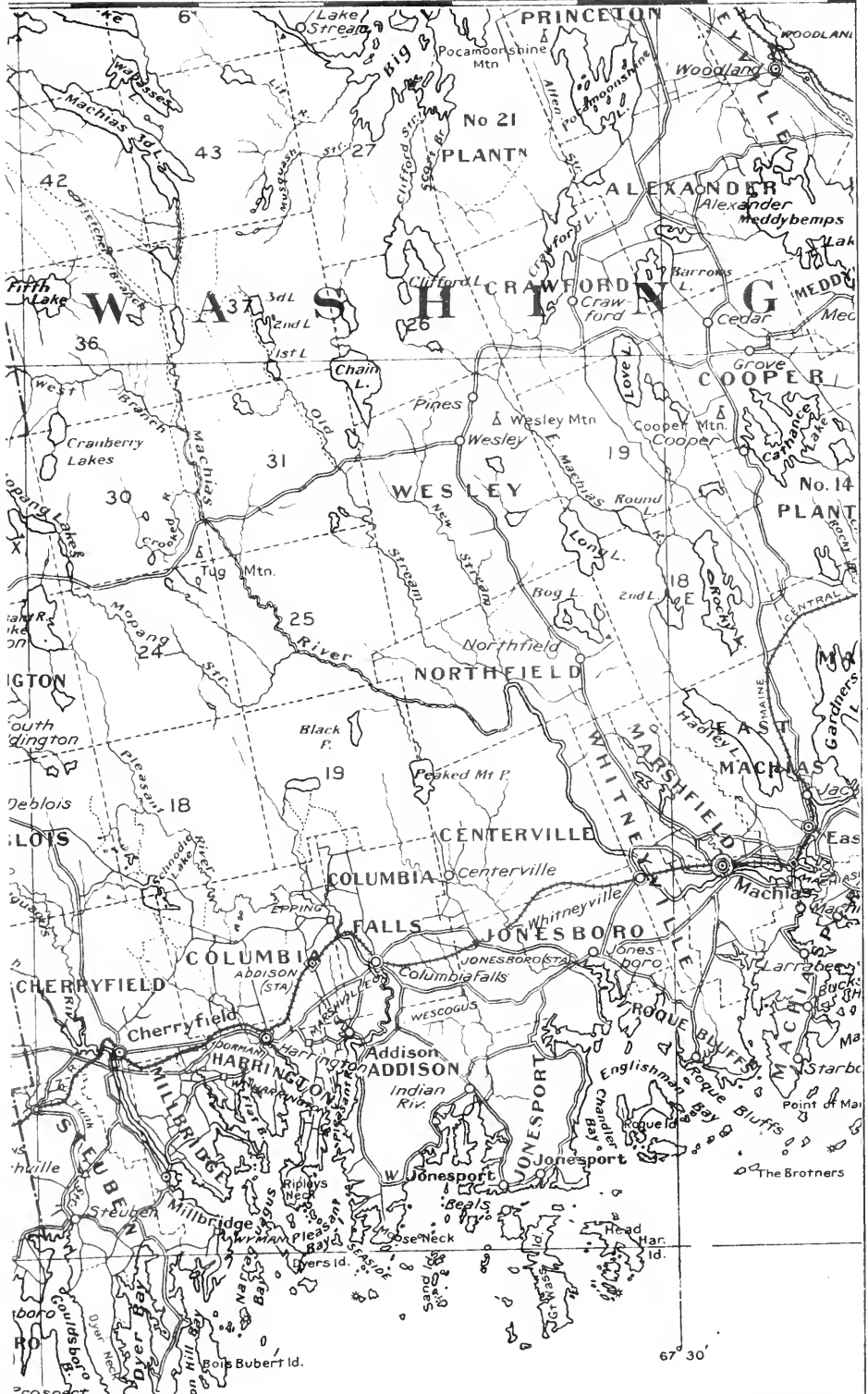


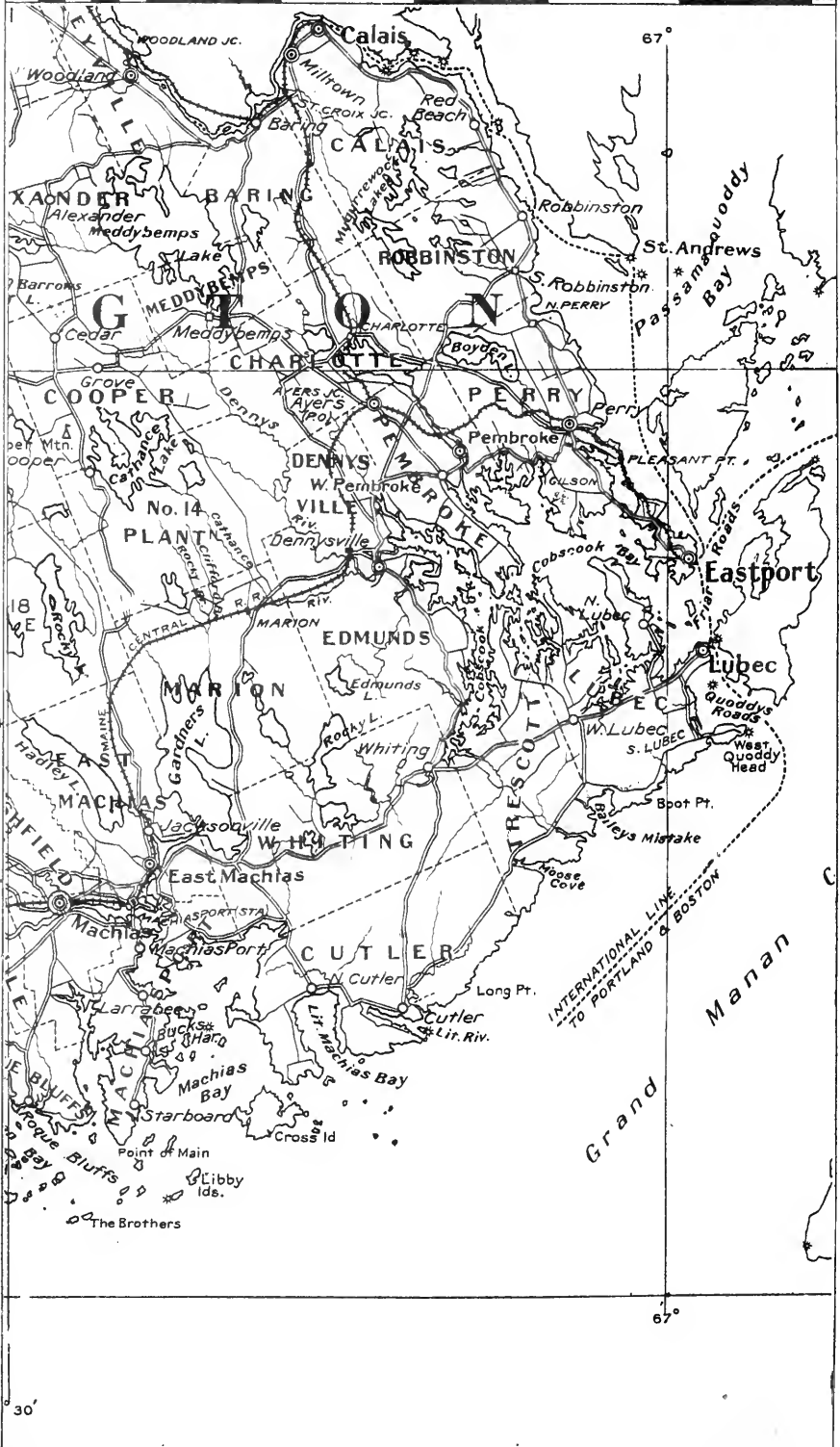










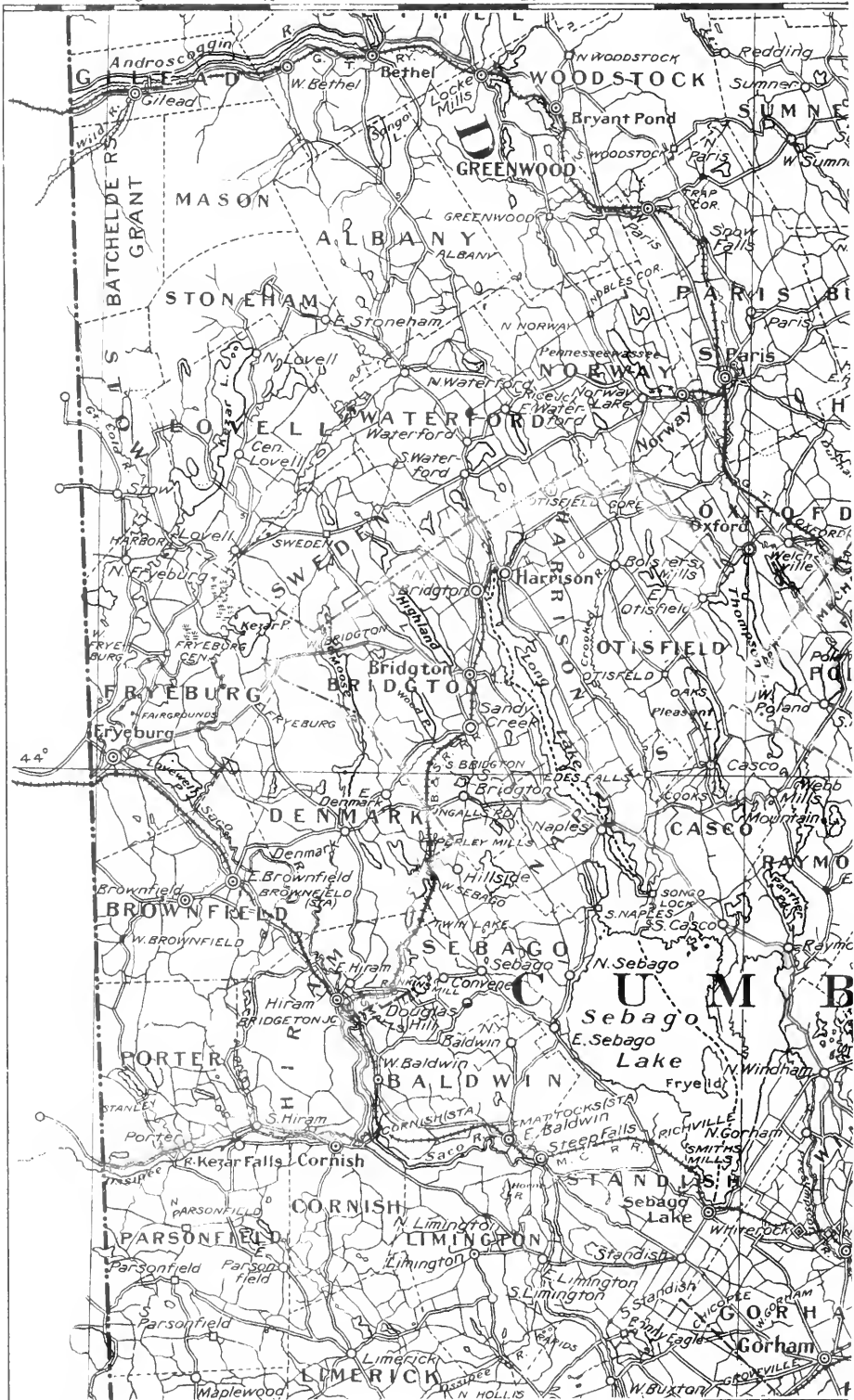


41

43

49



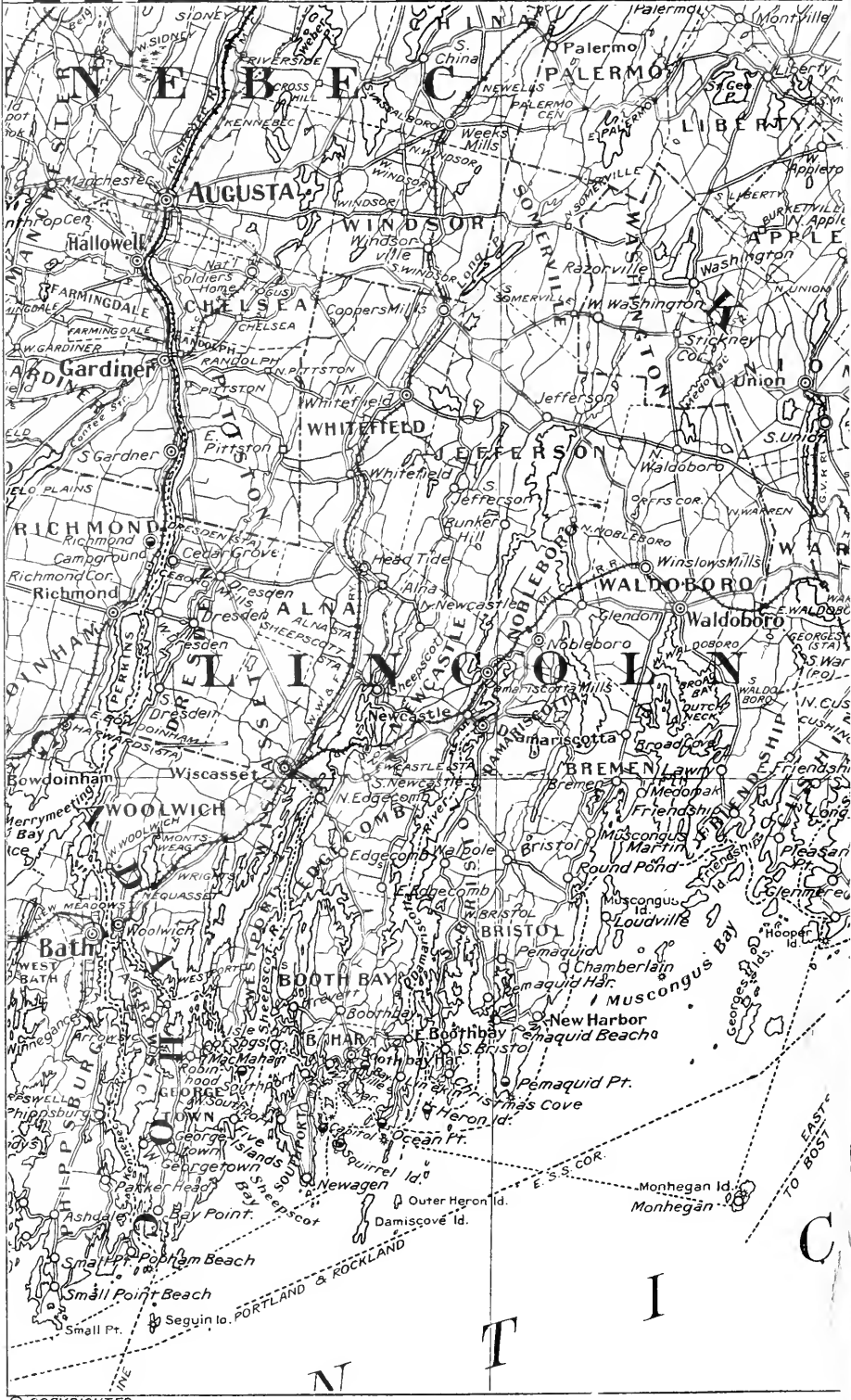


16

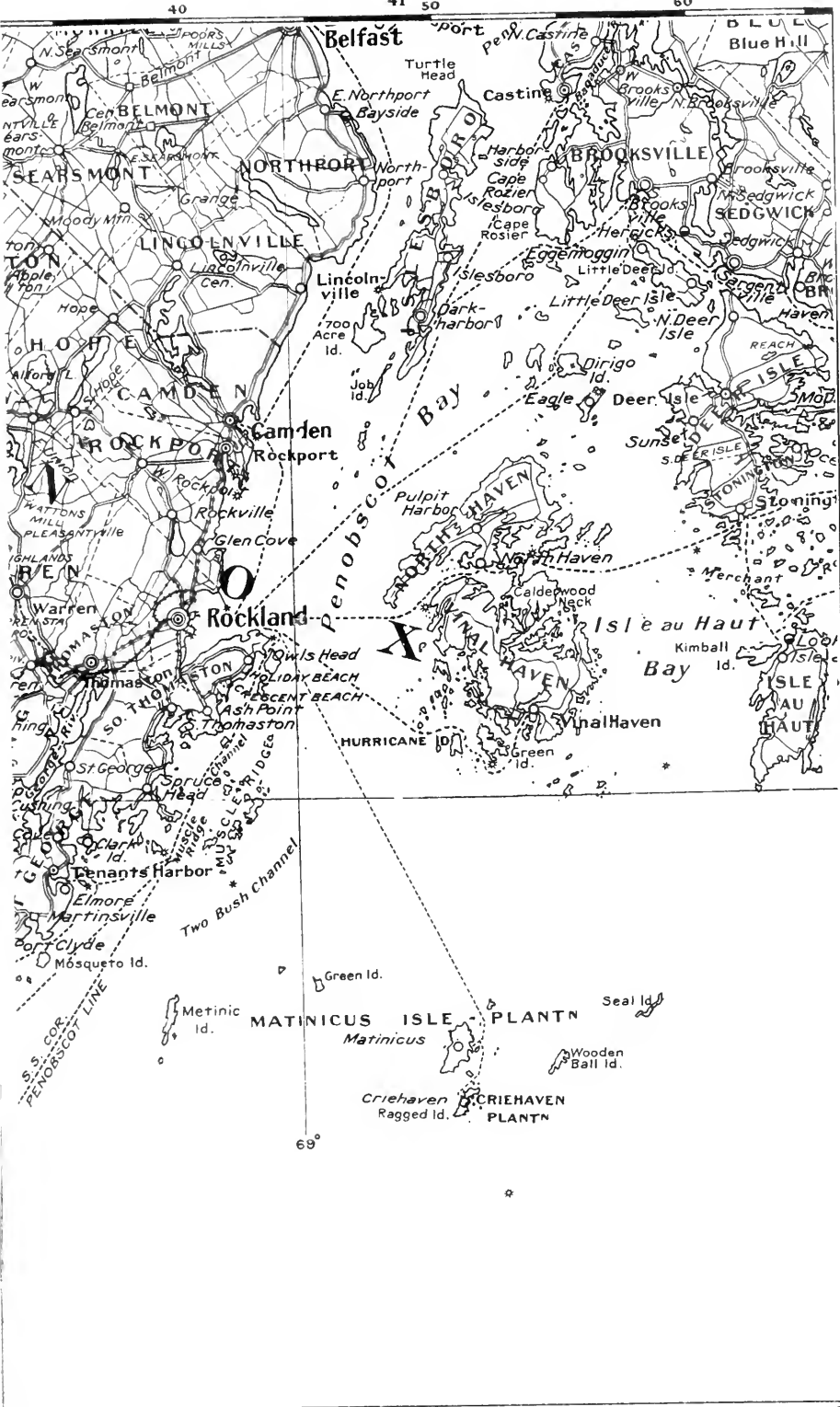
21



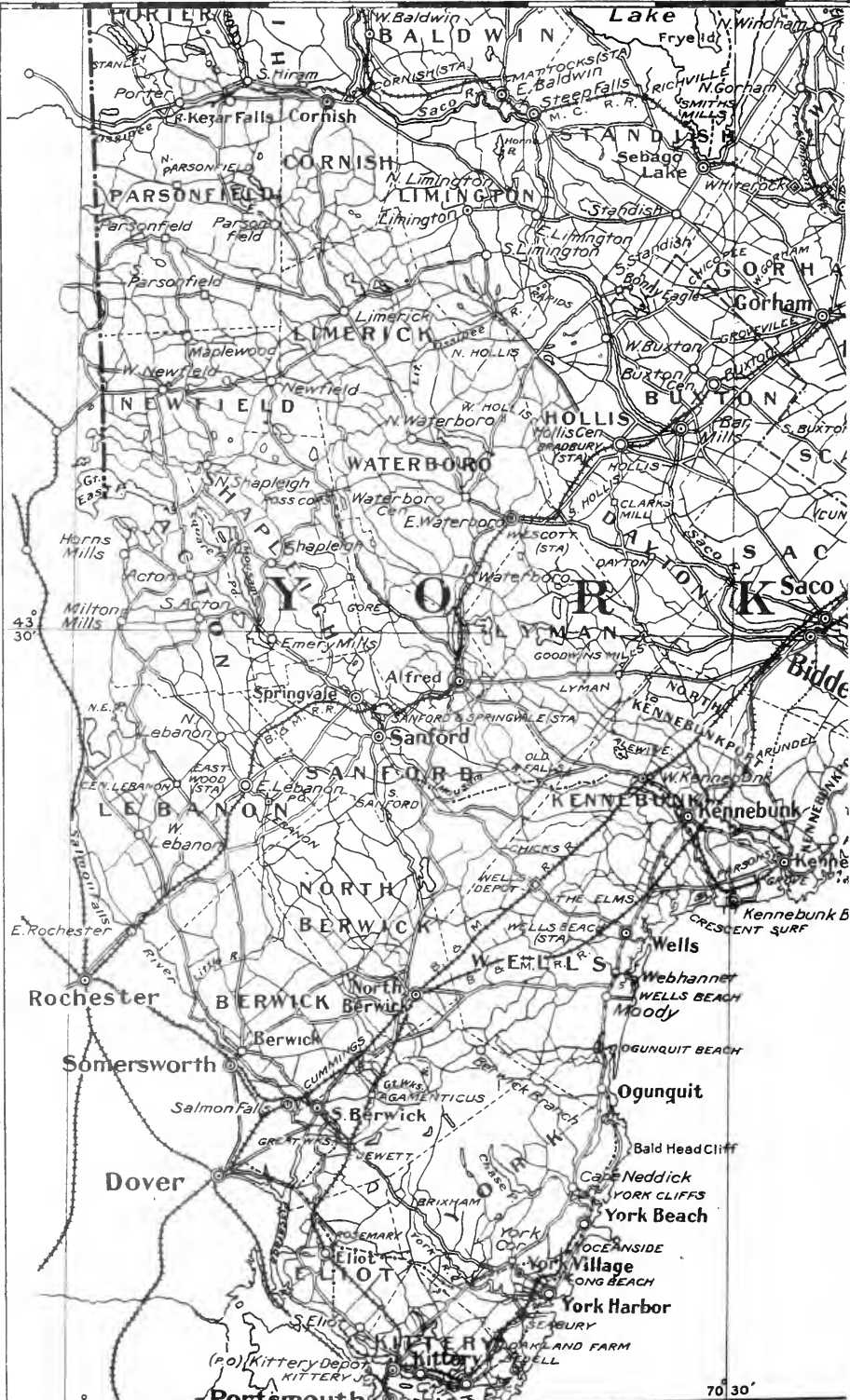
48



47



45

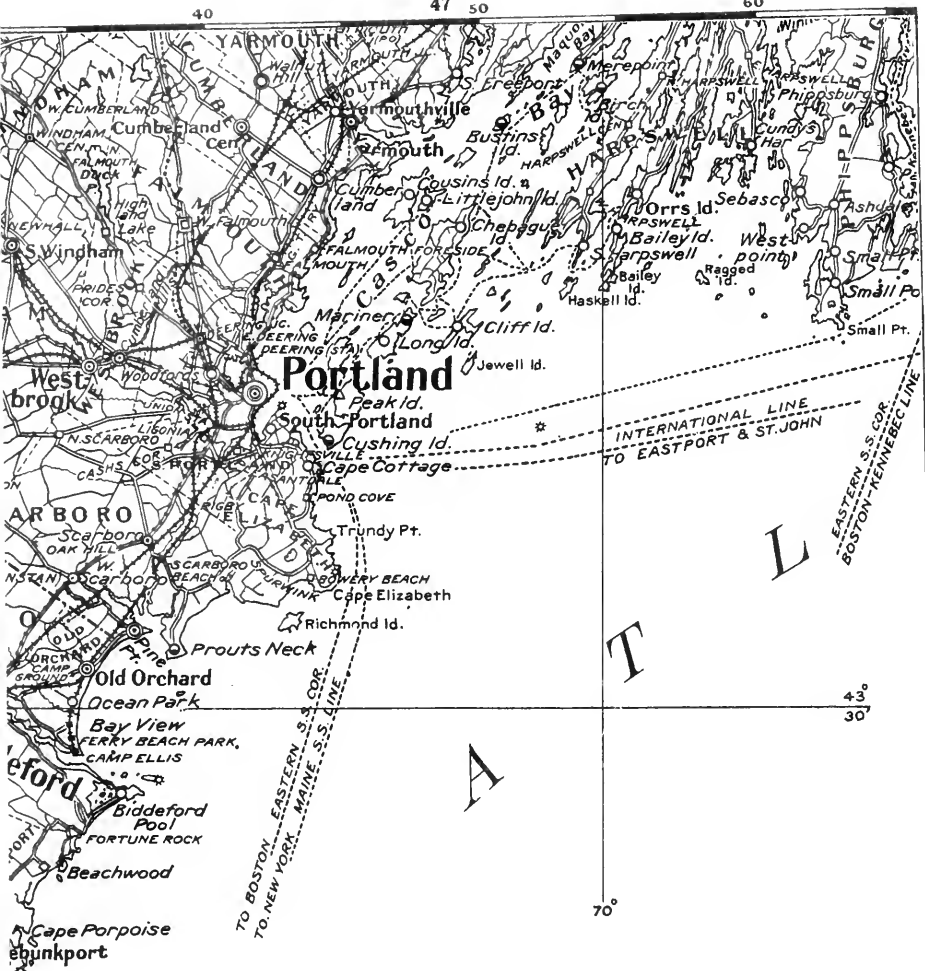


21

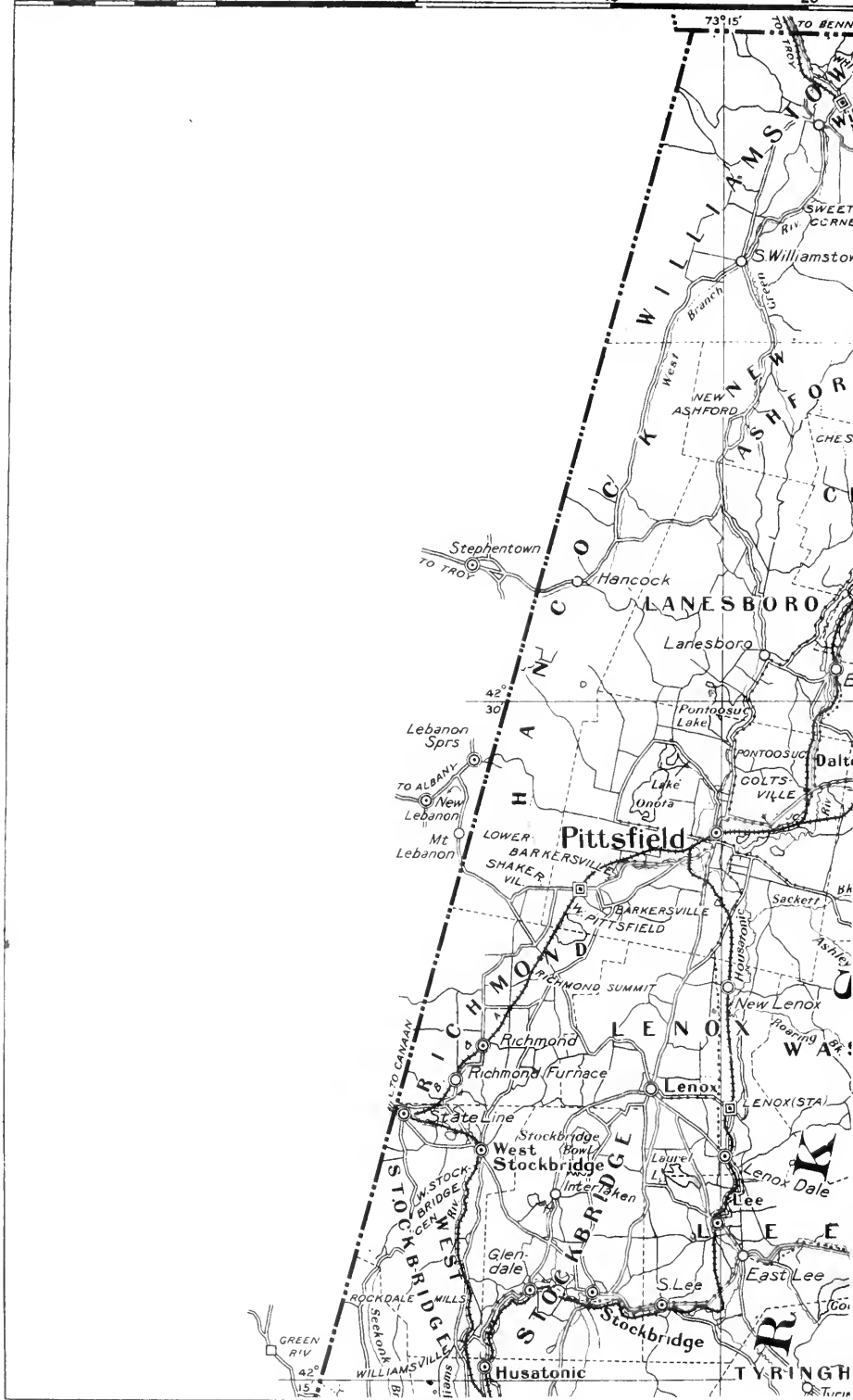
40

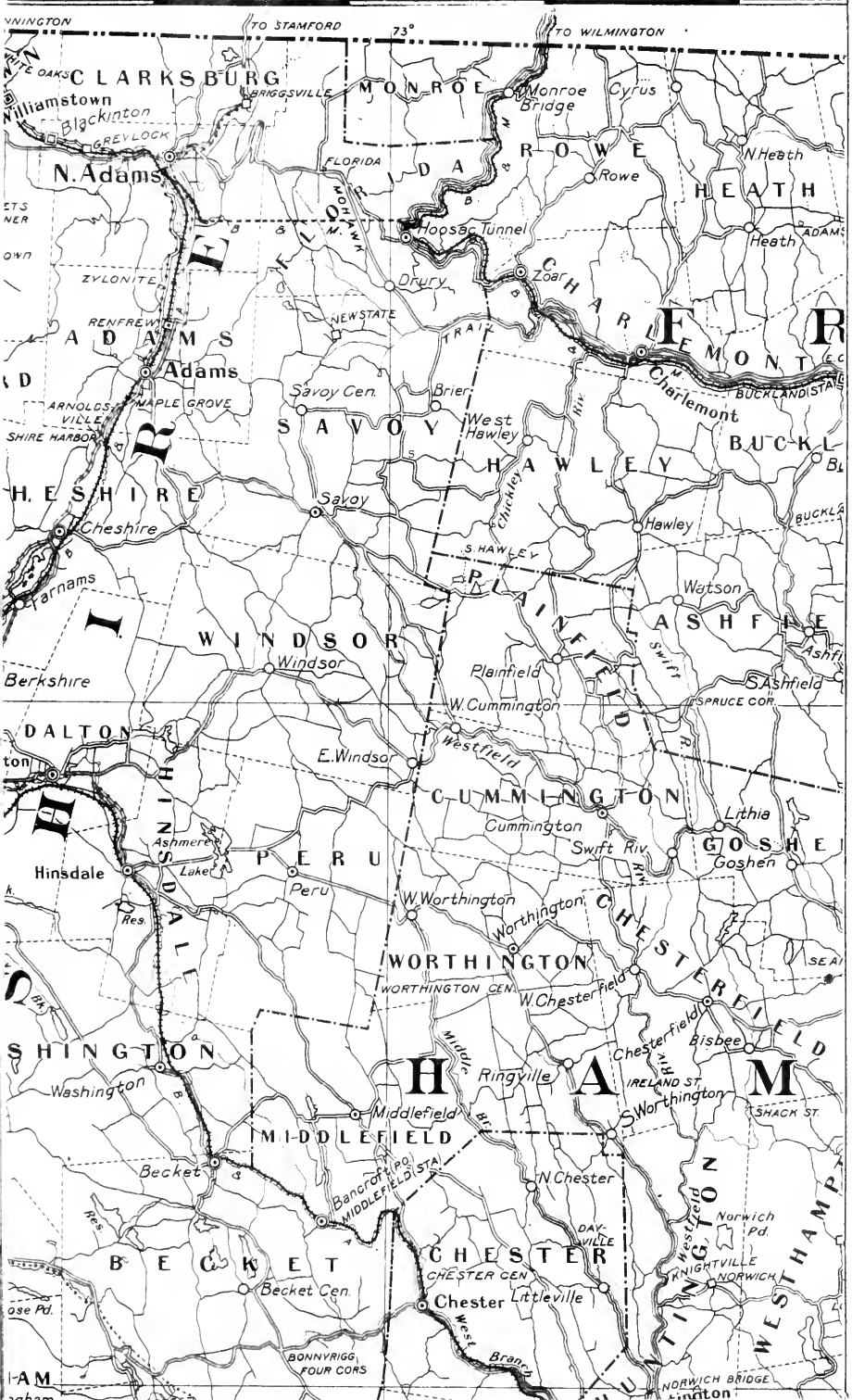
47 50

60

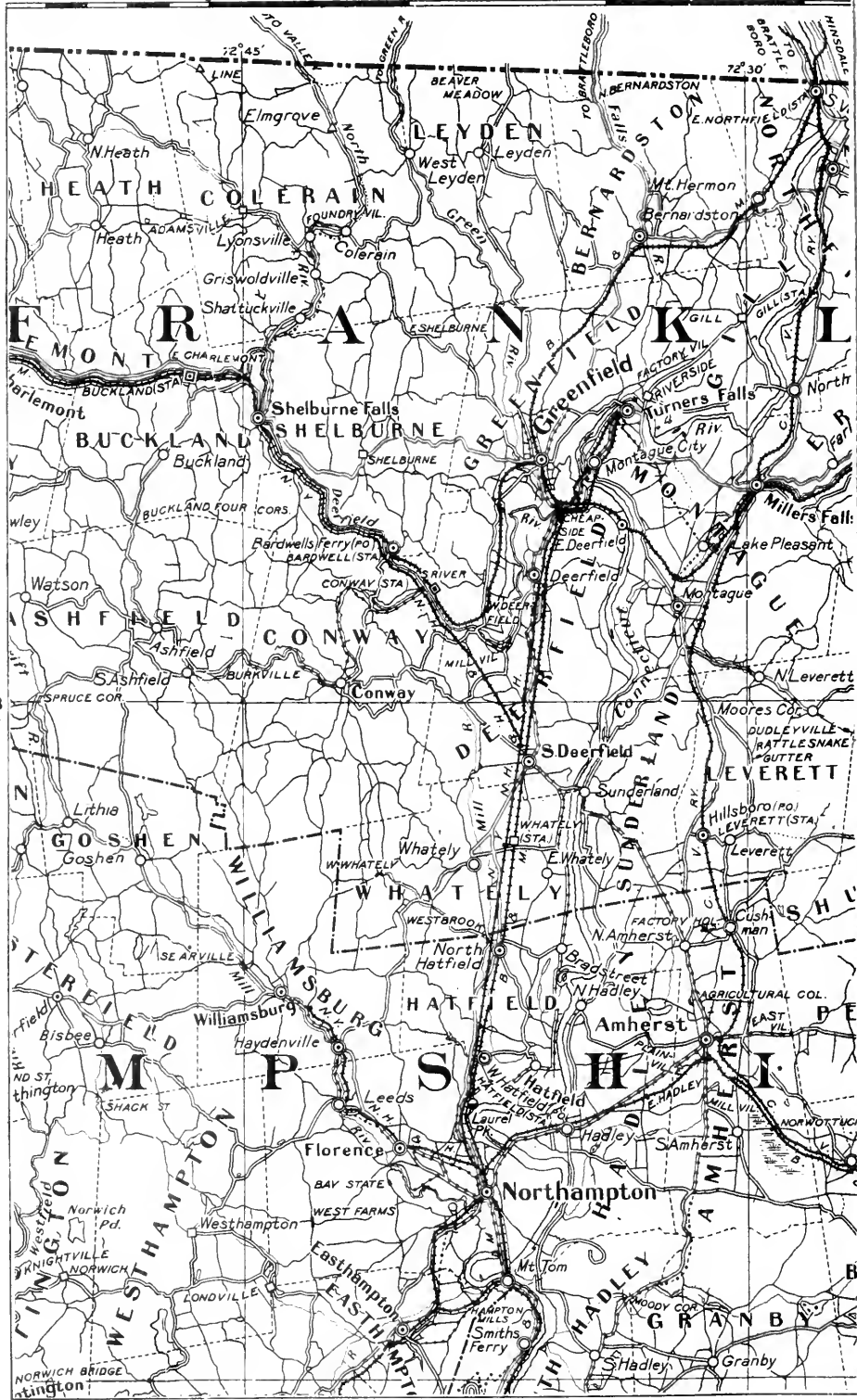


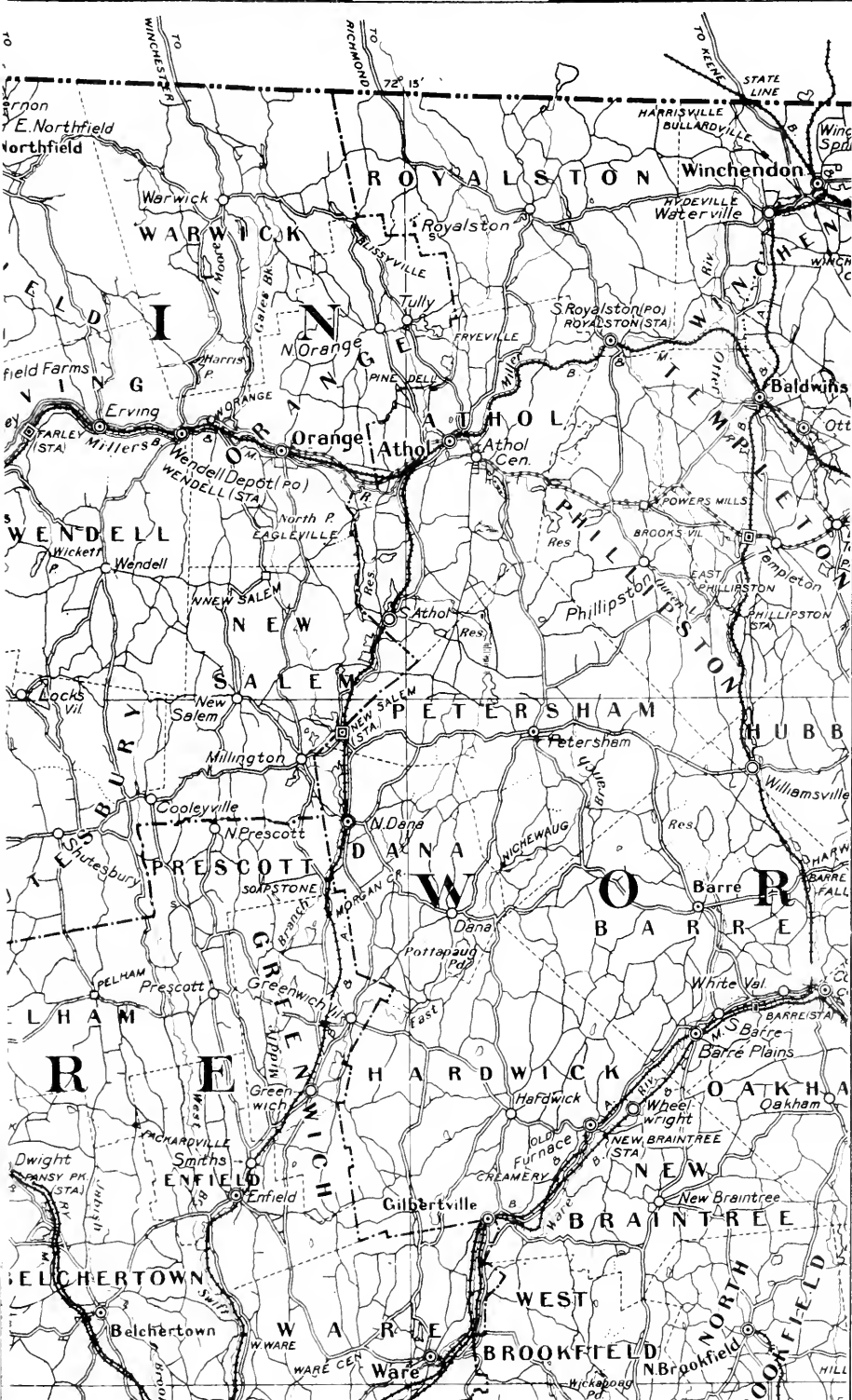
48



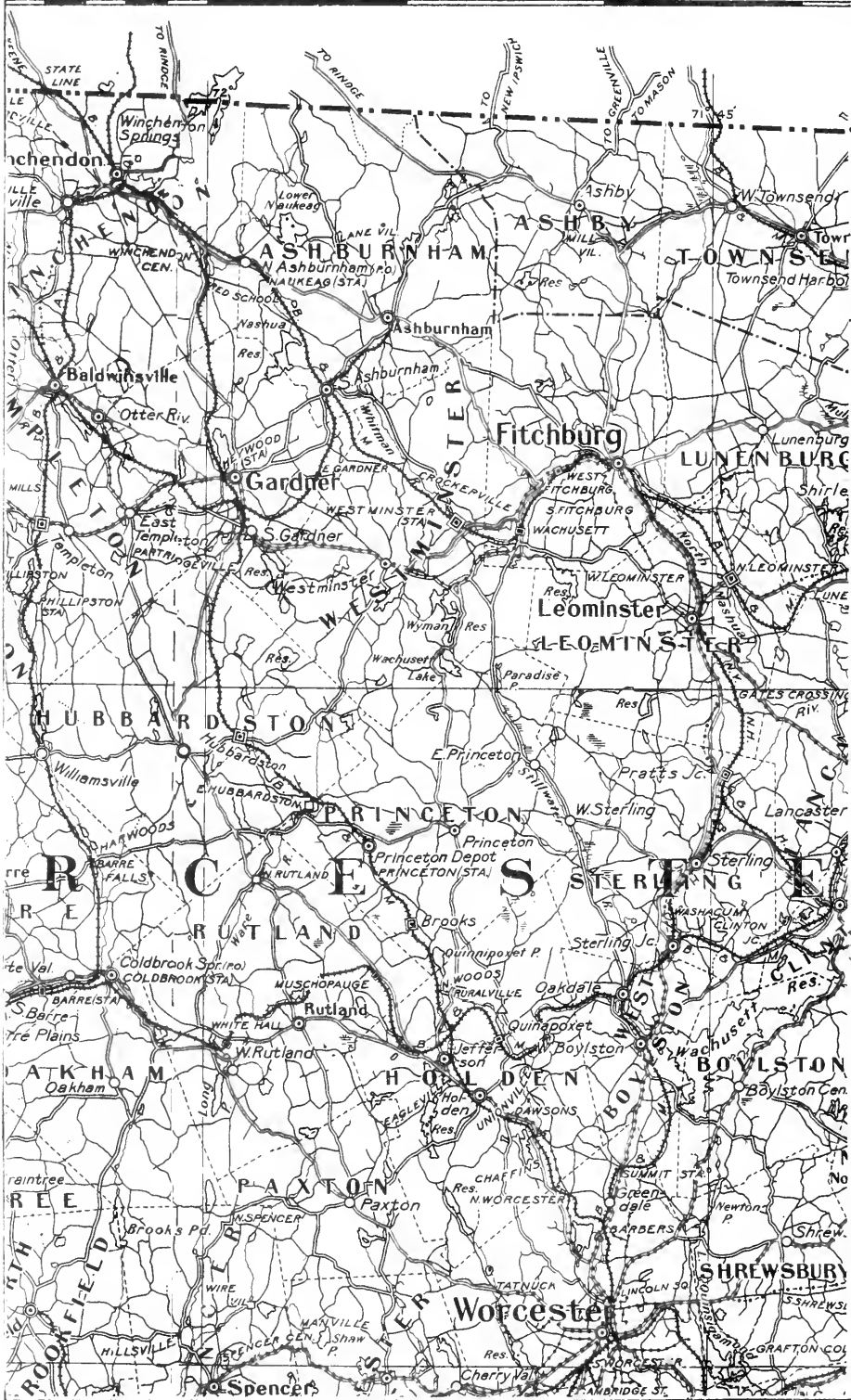


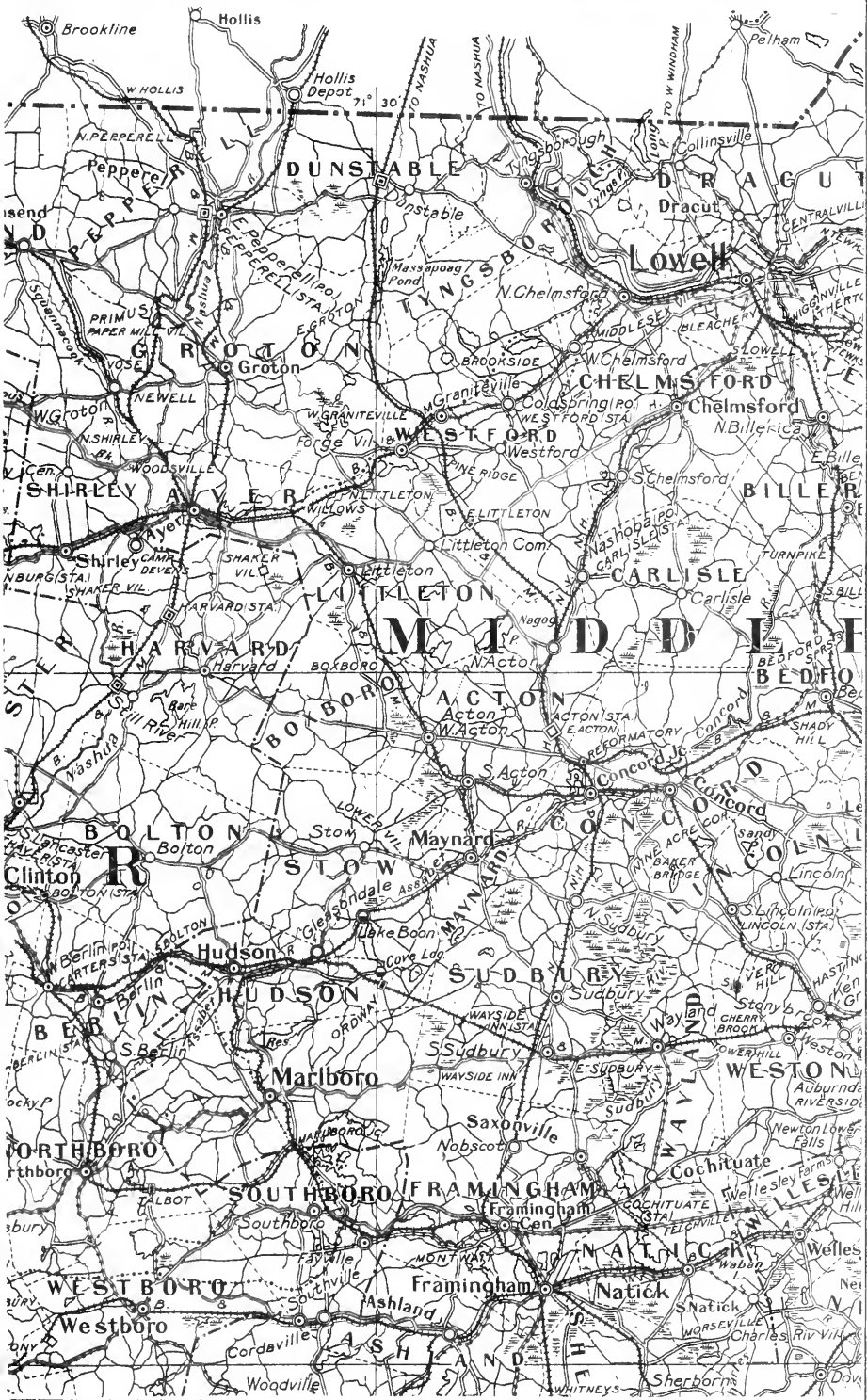
54



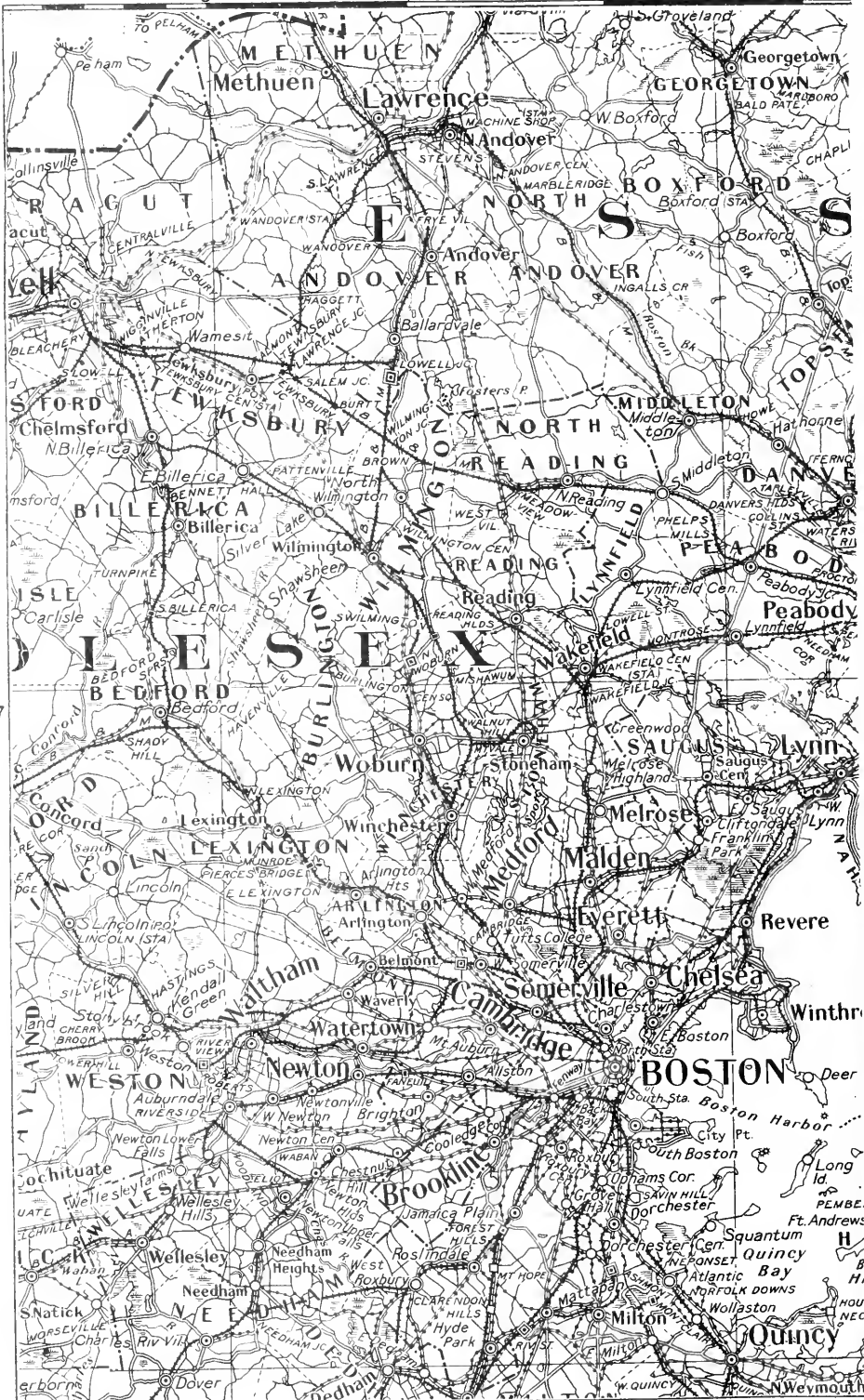


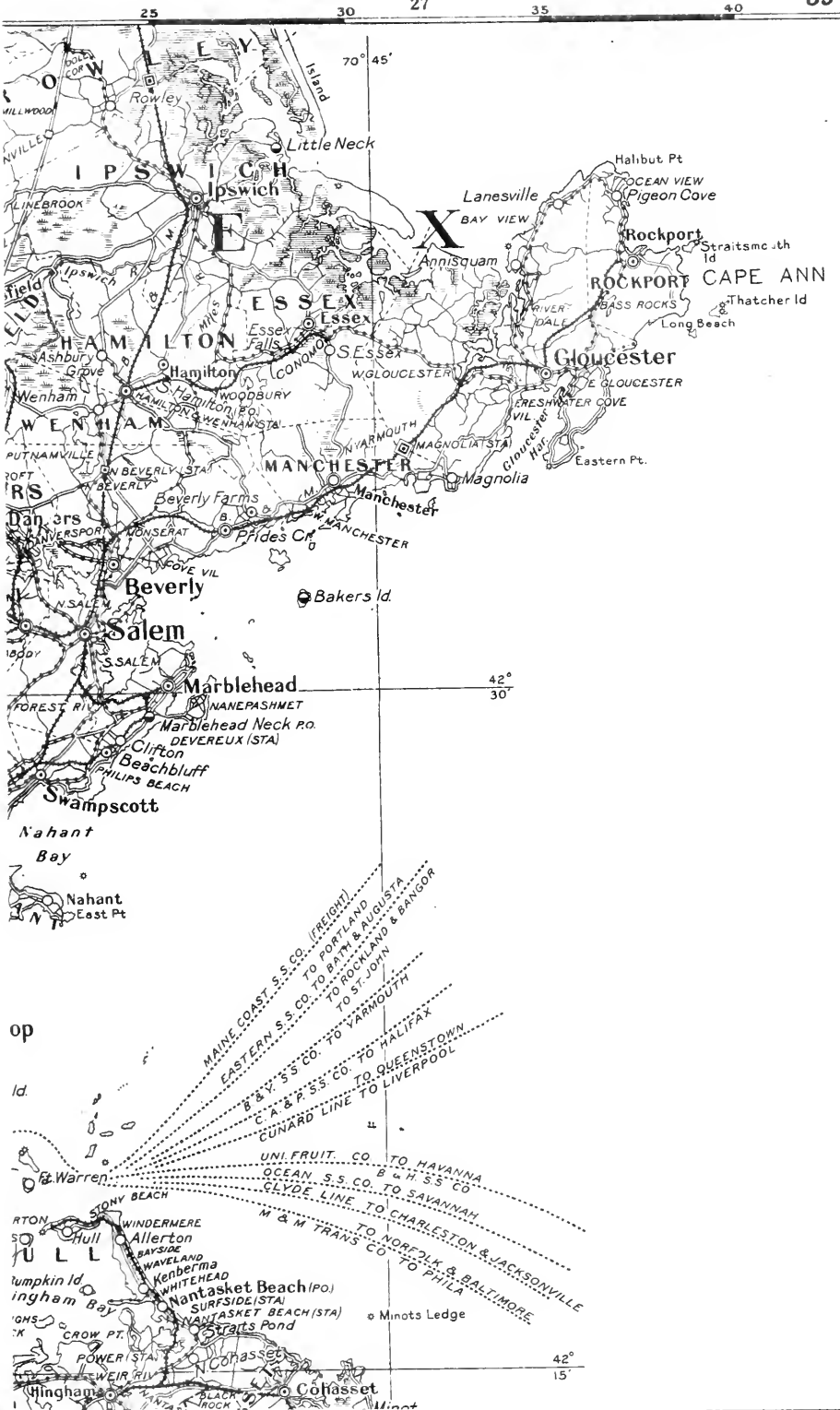
56

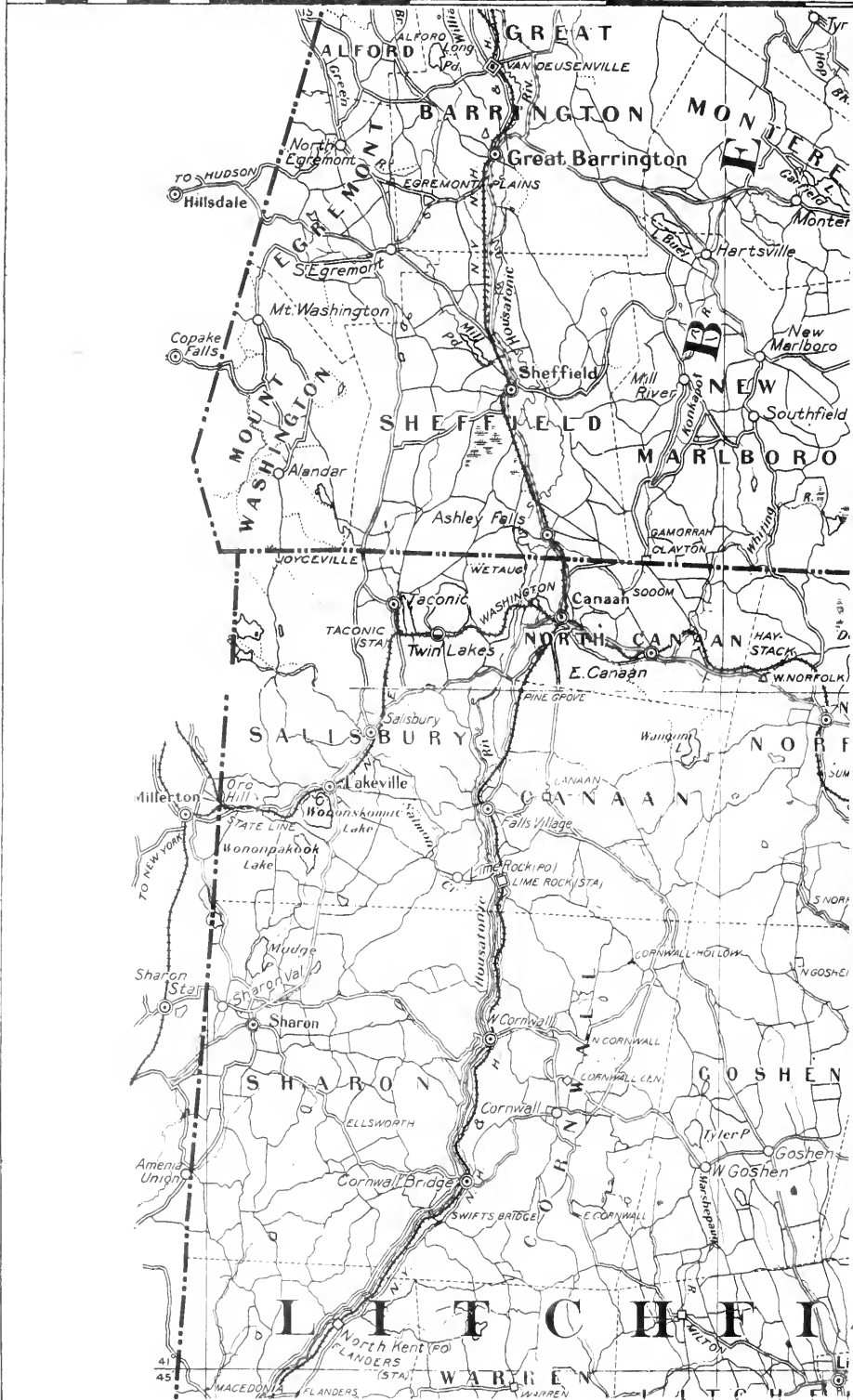




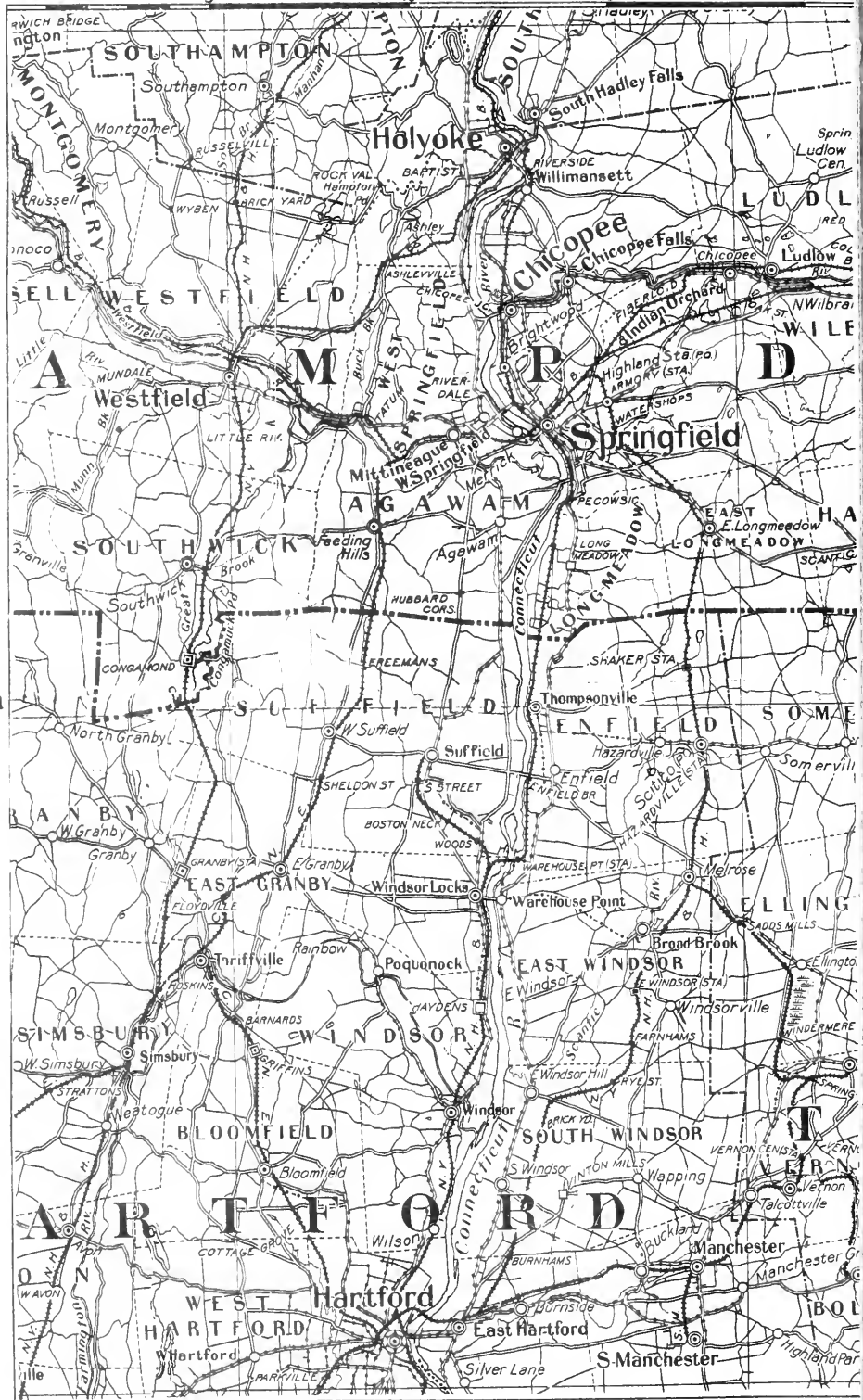
58

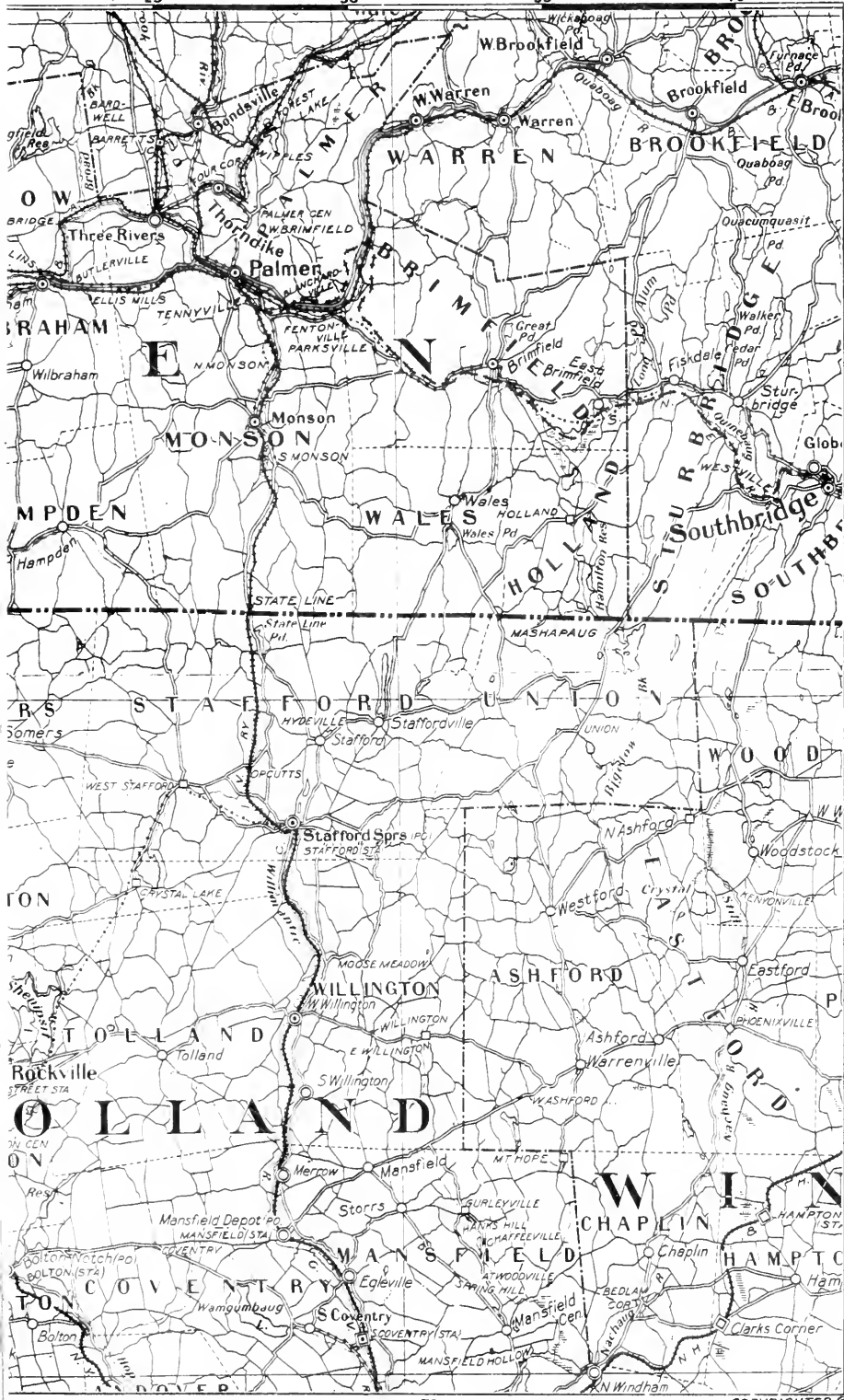




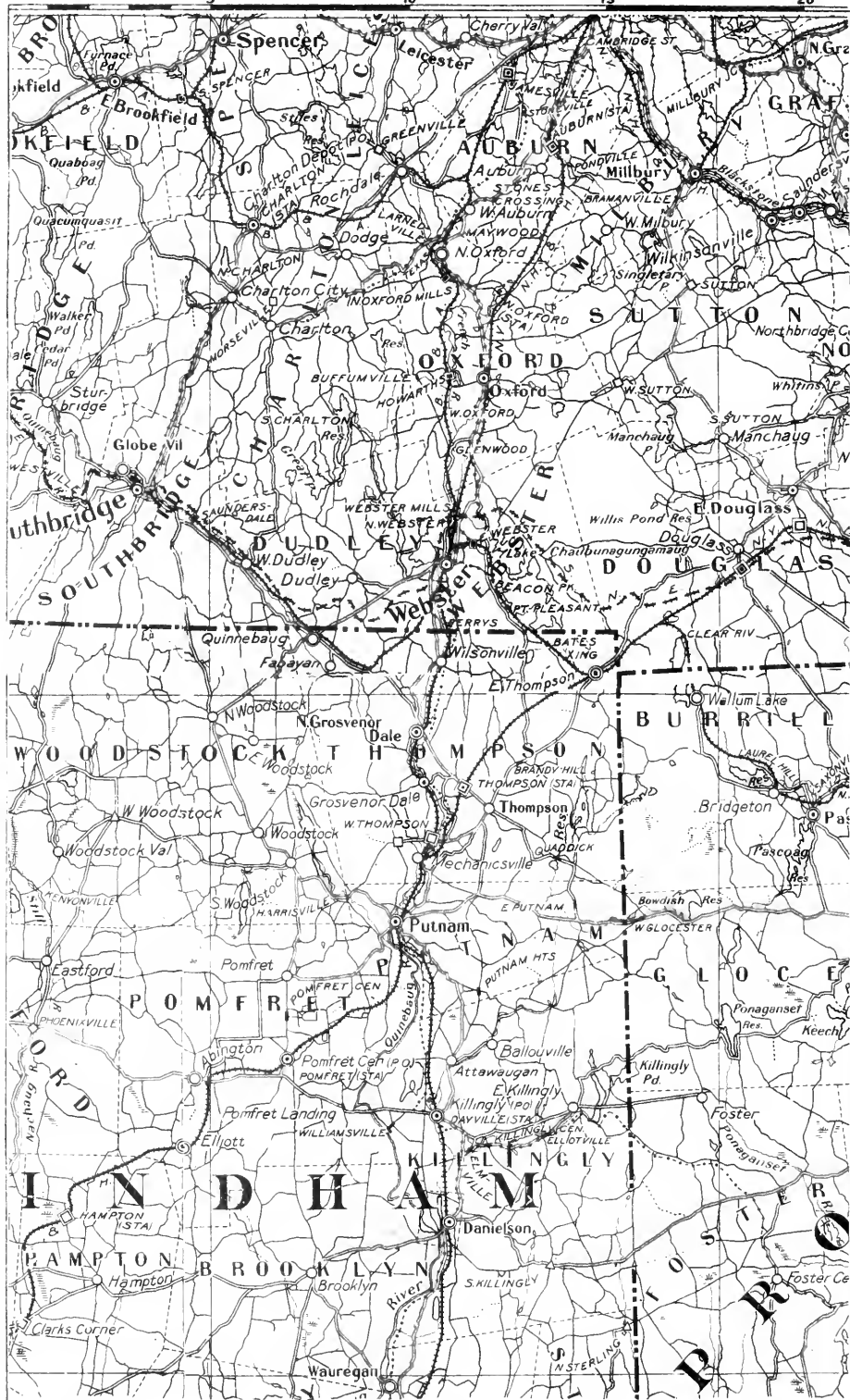




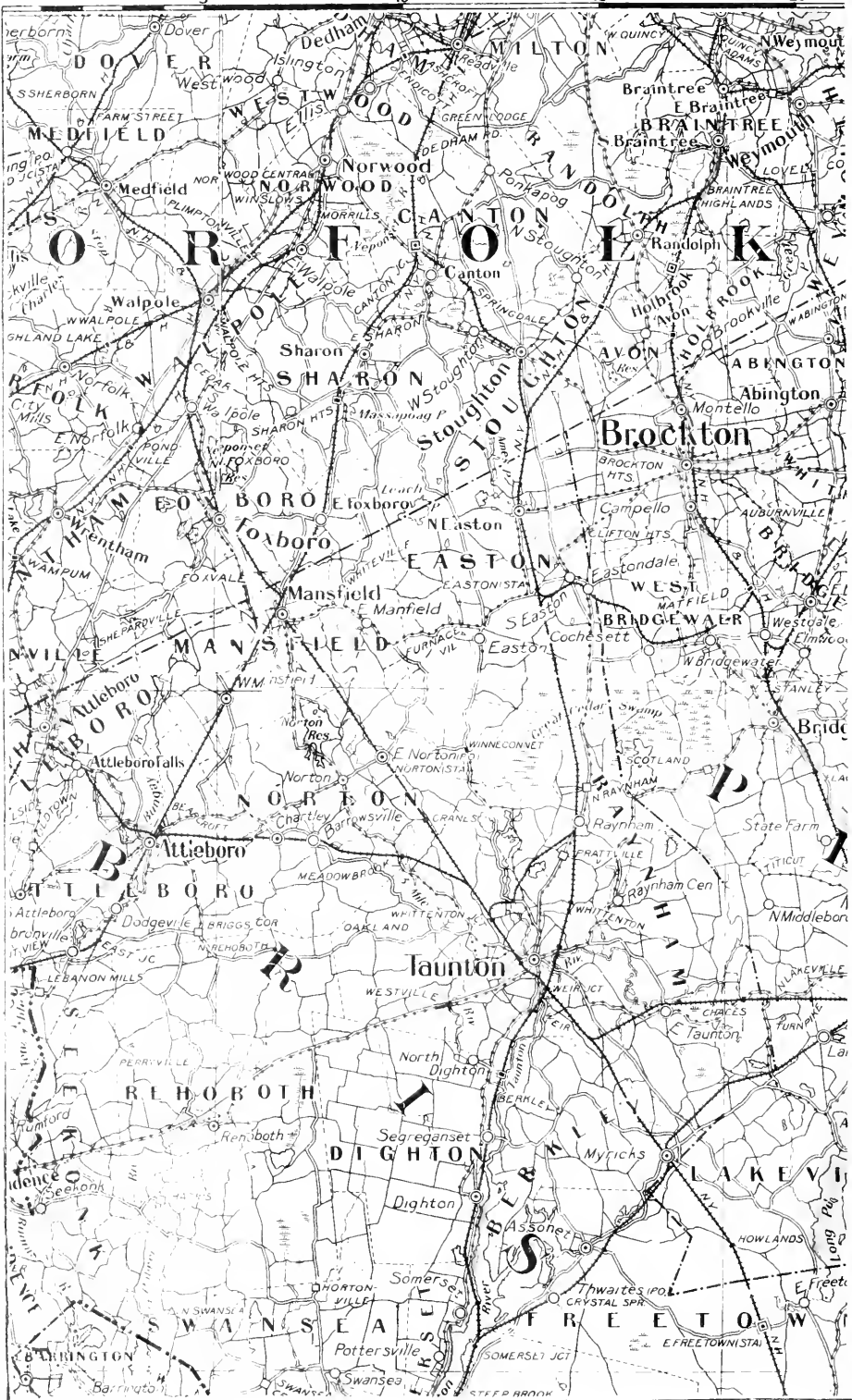


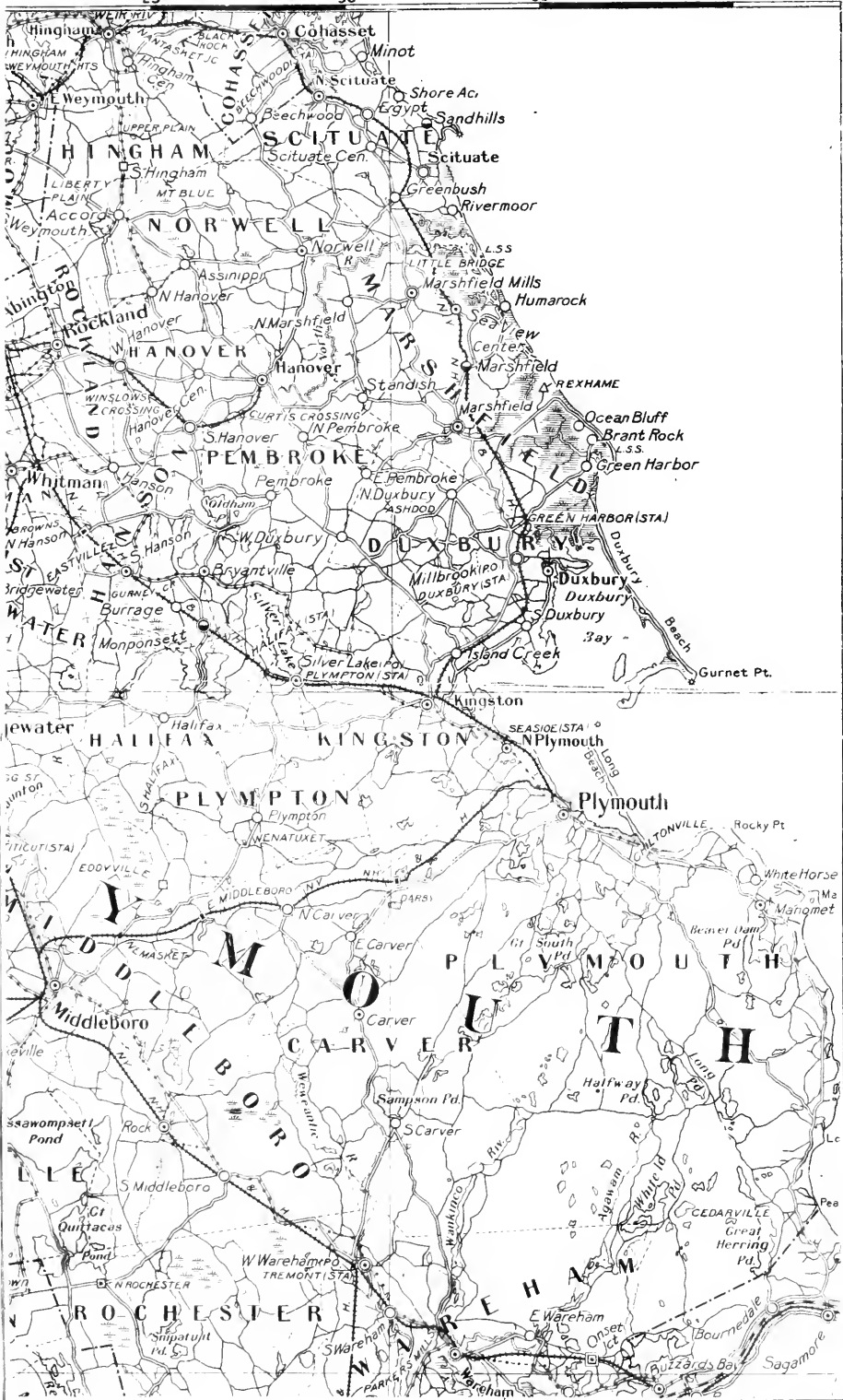


64





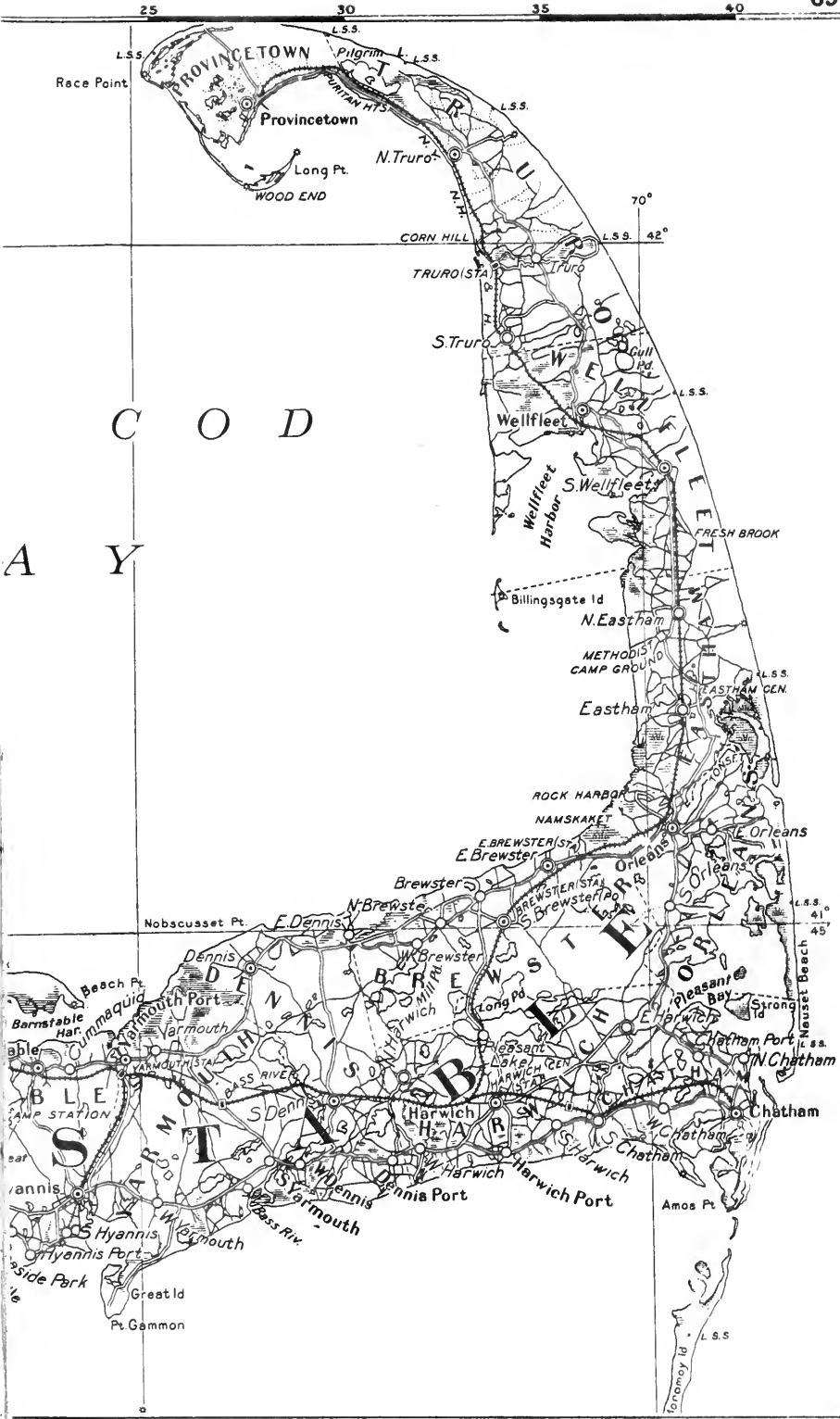


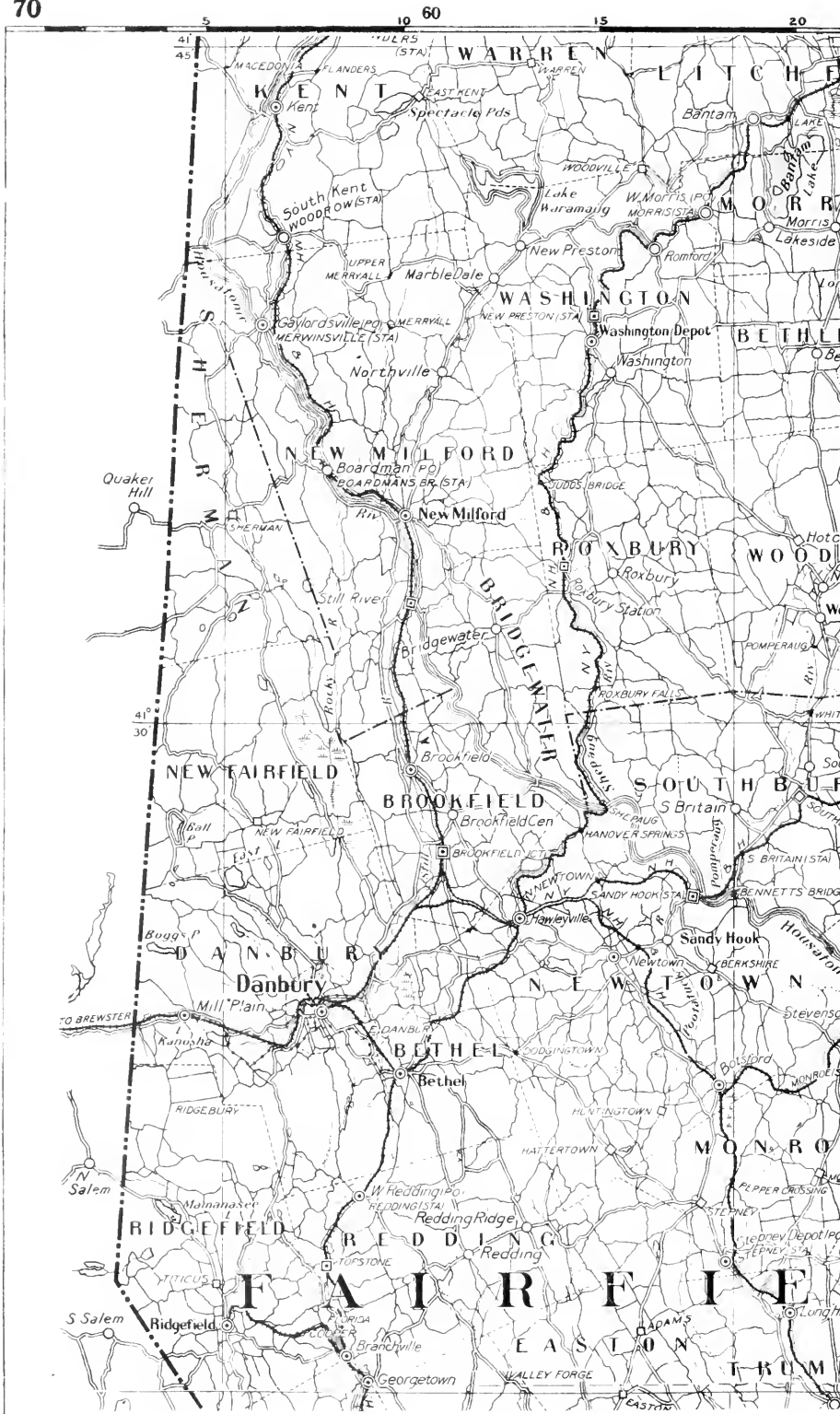


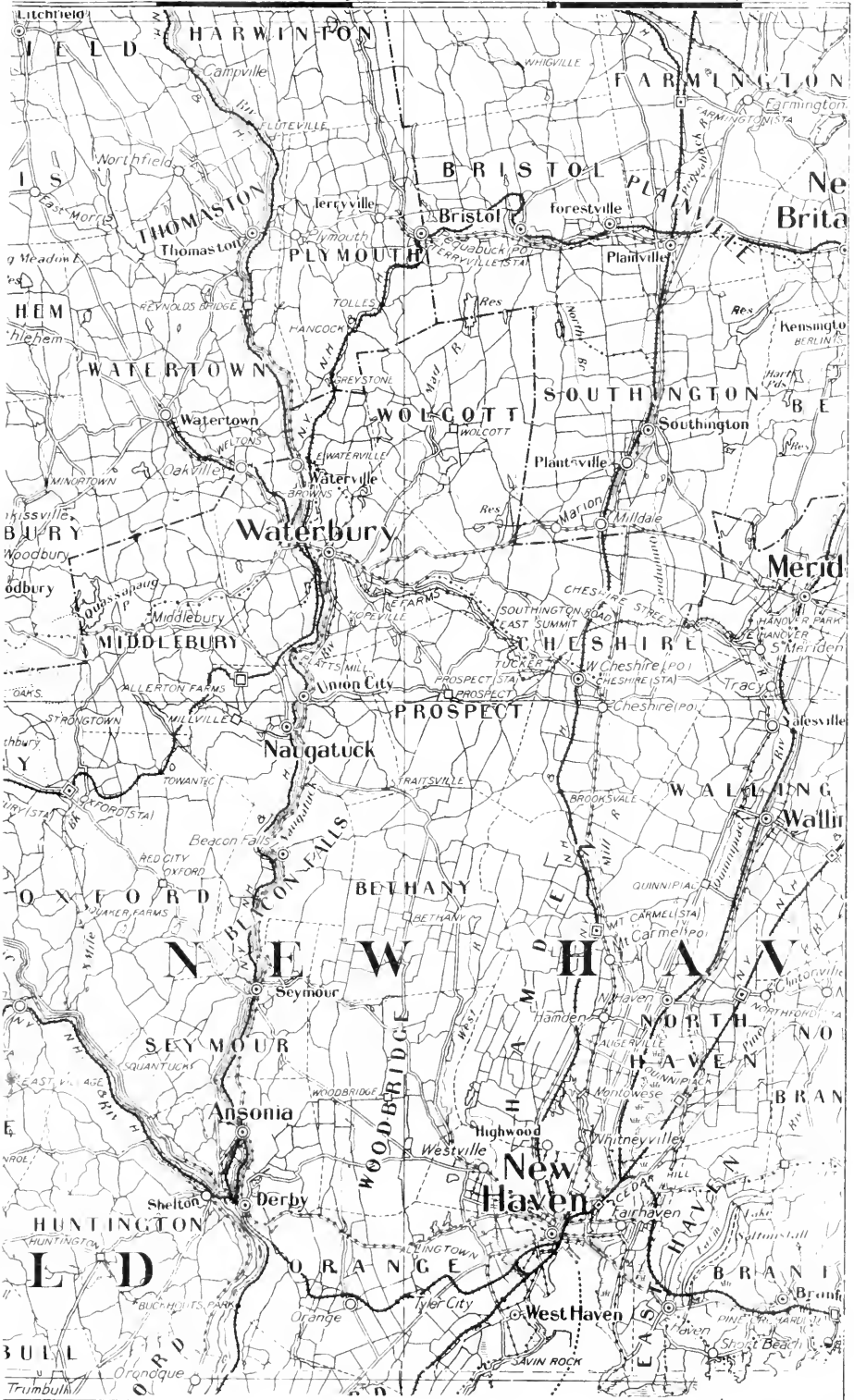
68



CAPE
BARNSTABLE





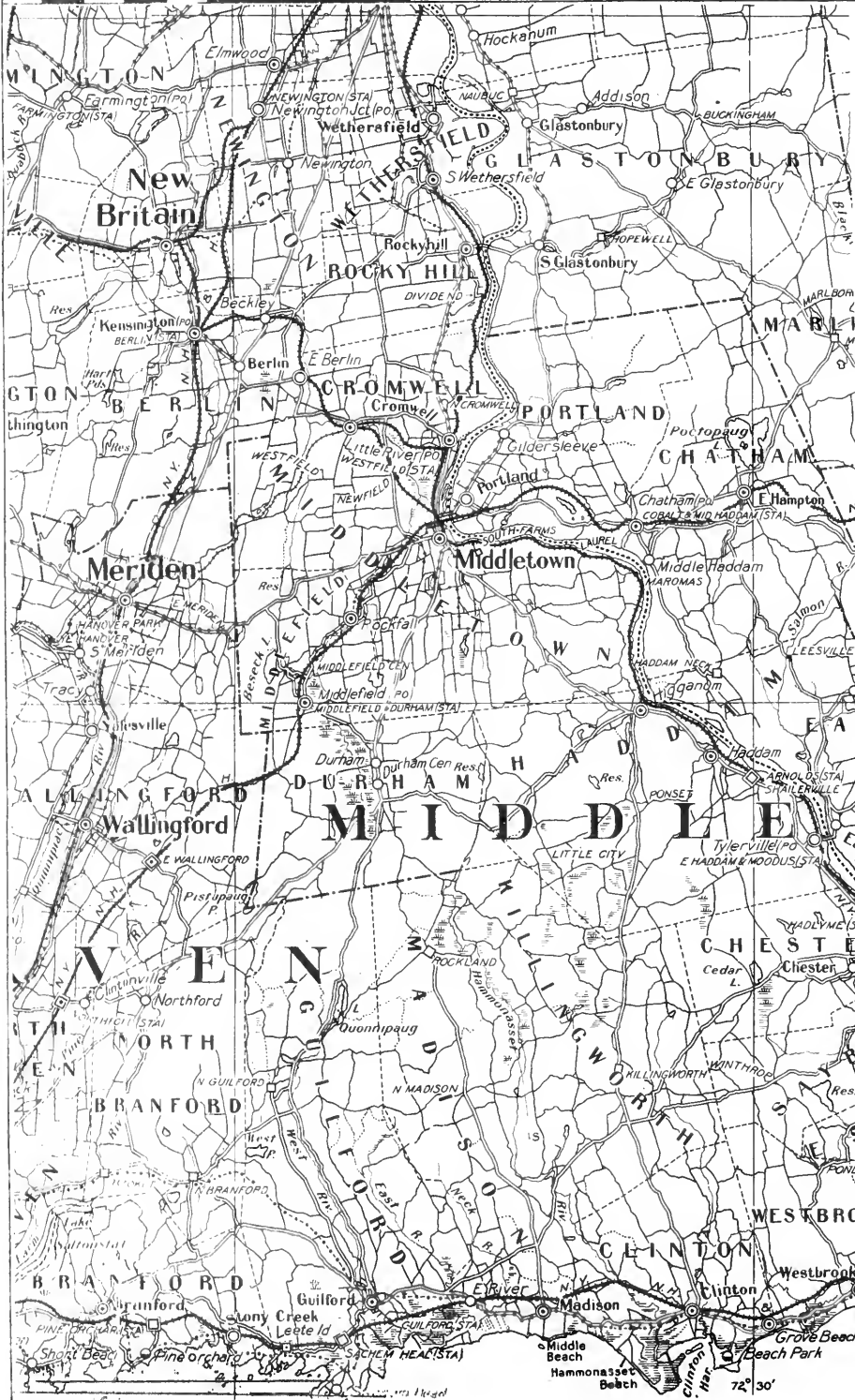


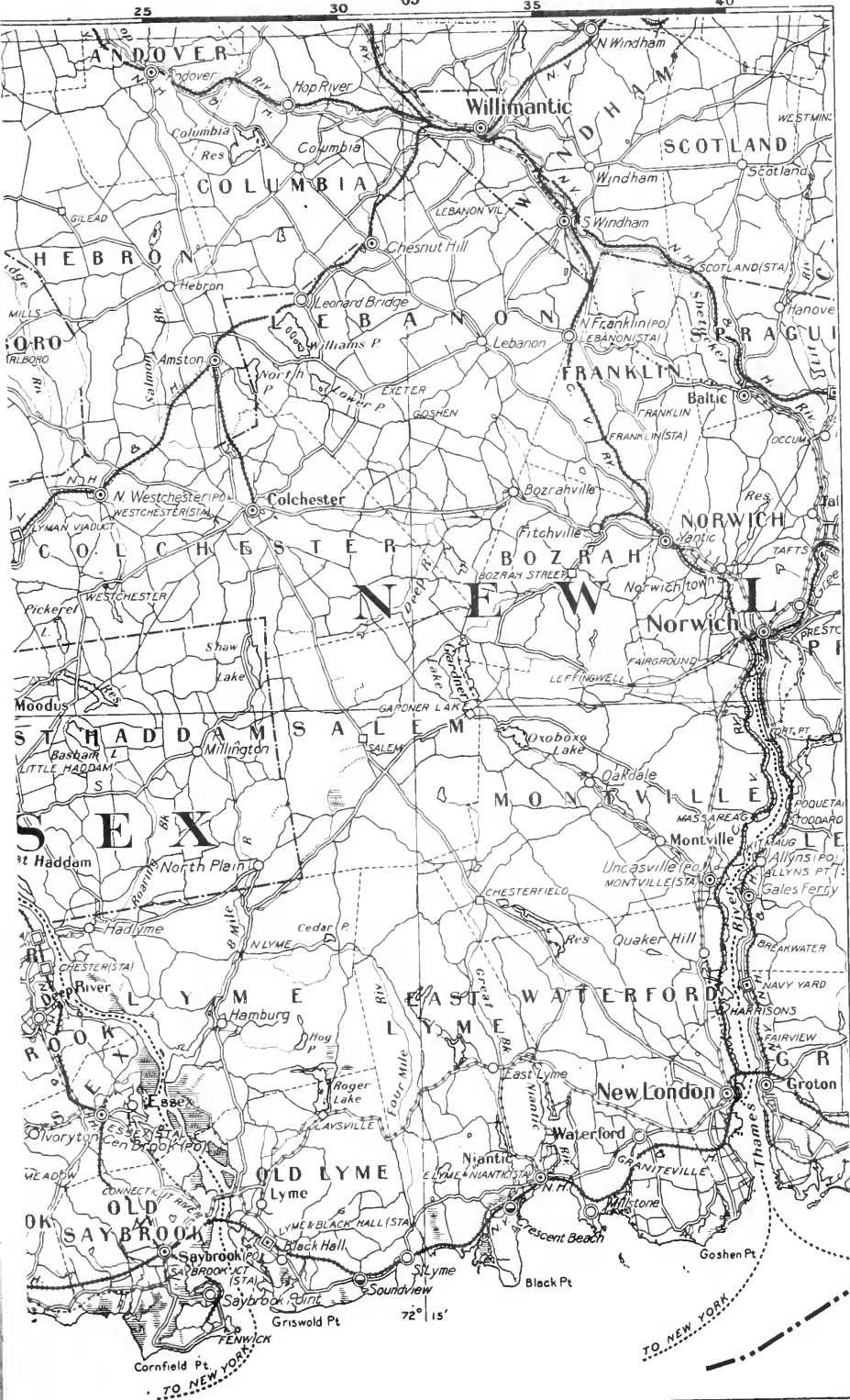
Ne Brita

Be

Merid

72

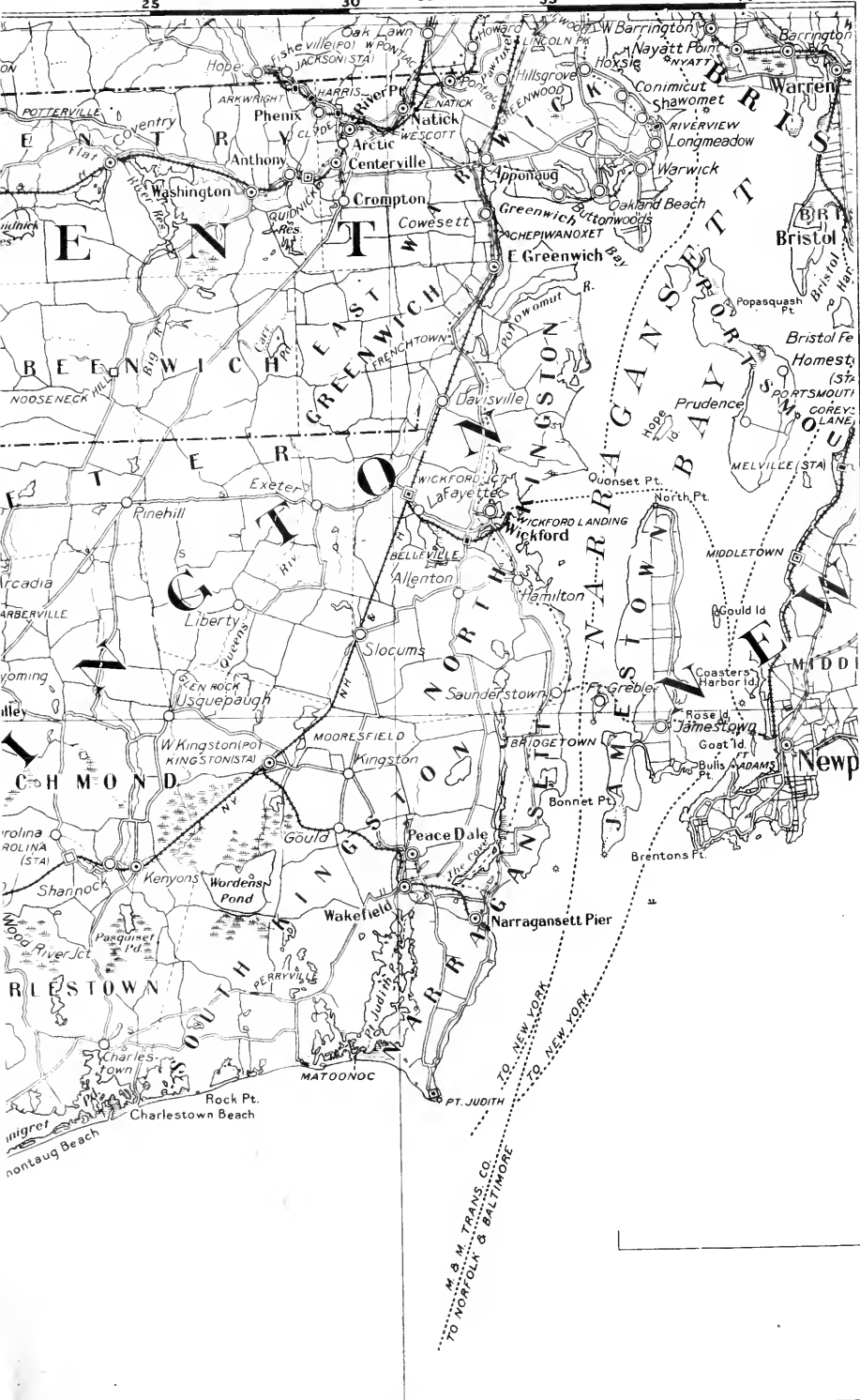


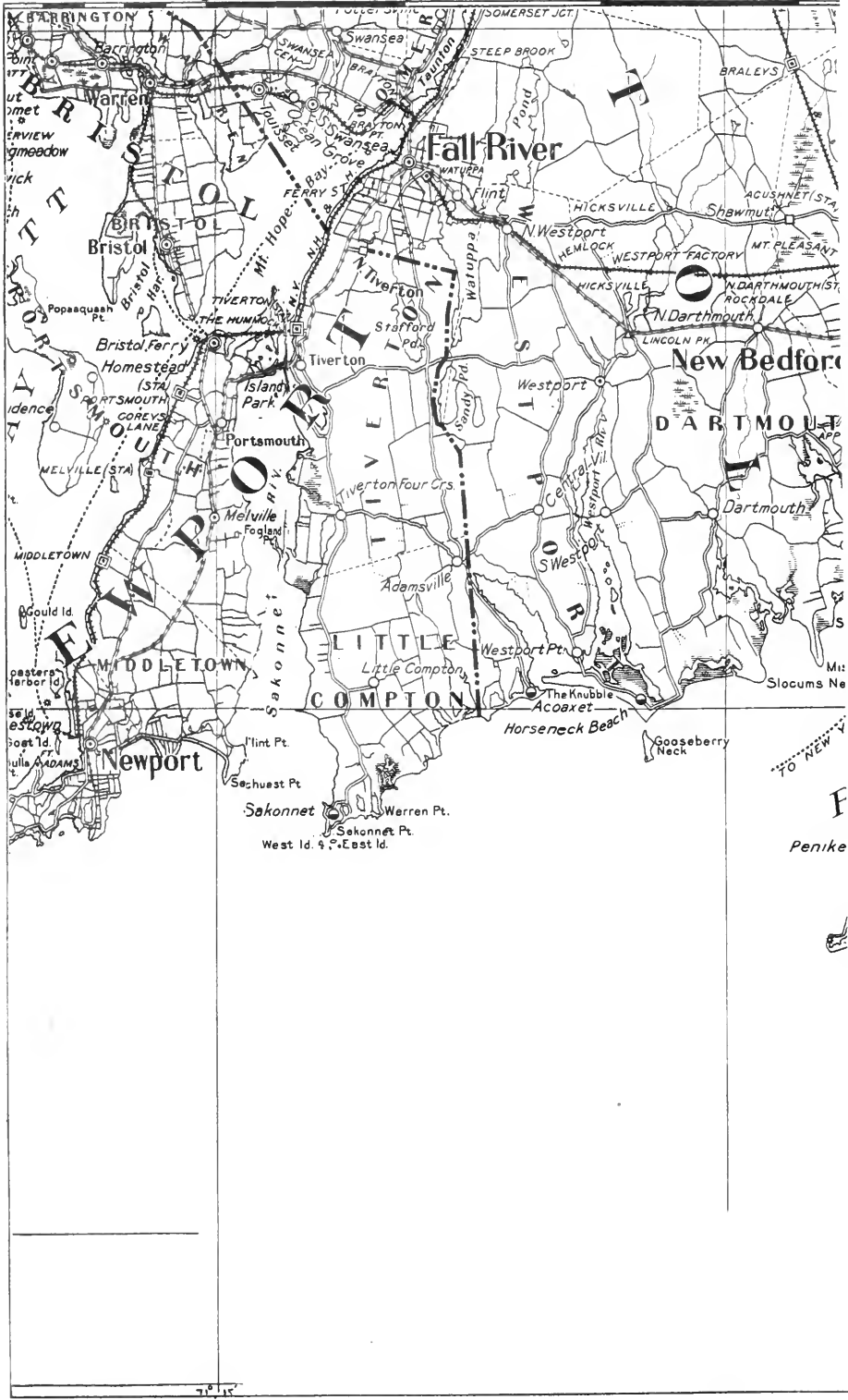


74



73





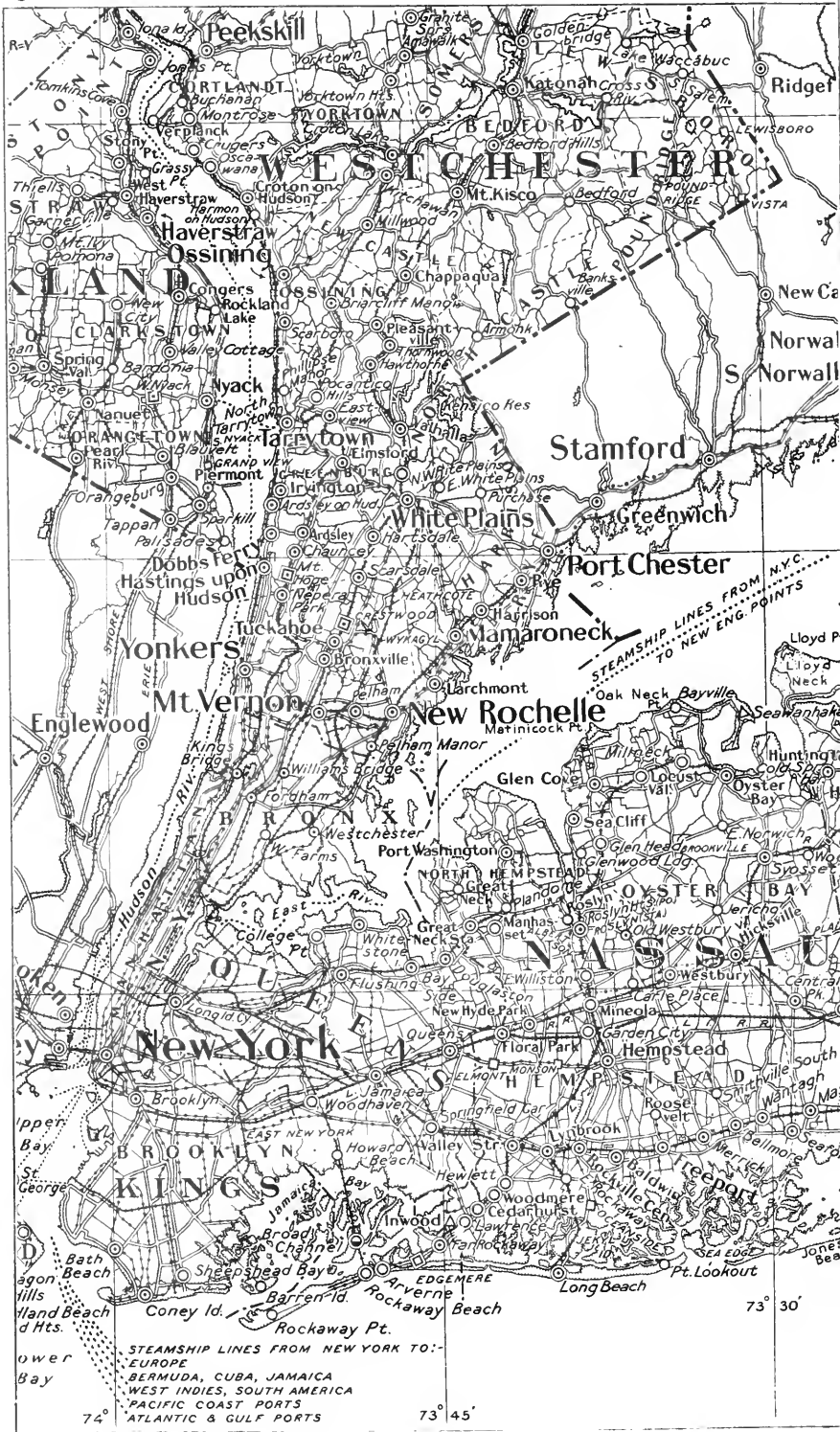


68





71



STEAMSHIP LINES FROM NEW YORK TO:-
 EUROPE
 BERMUDA, CUBA, JAMAICA
 WEST INDIES, SOUTH AMERICA
 PACIFIC COAST PORTS
 ATLANTIC & GULF PORTS

74°

73° 45'

73° 30'

Index of Towns

WITH POPULATION AND HOTEL KEY

NOTE—Immediately following the name of each town is the number of the page on which it is shown, together with one or more letters giving its geographical location on the page. For instance: "Chester 19 S" means that Chester is on page 19, Southern part.

The figures at the right indicate the population.

ABBREVIATIONS

H—One Hotel.

2H—Two Hotels.

3H—Three Hotels.

*—Part open summer only.

†—All open summer only.

N—North part of page.

S—South part of page.

E—East part of page.

W—West part of page.

C—Center of page.

MAINE

Abbot Village 40-N	705	Bradford 41-N	930	Clark Island 49-W	
Acadia 29-C		Bradford Center 41-N		Cleveland 29-NW	
Acton 50-NW	603	Bradley 42-W	634	1H† Cliff Island 47-S	
Addison 43-S	985	Brewer 41-E	5667	Clifton 42-W	217
Albion 40-S	922	Bremen 48-C	550	2H Clinton 40-C	
Alexander 43-NE	374	Bridgton 46-C	2660	Columbia Falls 43-C	663
1H Alfred 50-C	890	Bridgewater Center		Convene 46-C	
Allegash 28-W	245	31-E	1238	Cooper 43-E	190
Alna 48-C	457	6H* Brighton 40-NW	434	Coopers Mills 48-C	
Amherst 42-C	275	Bristol 48-C	2415	1H Corinna 40-E	1237
2H Andover 38-S	757	Brooklin 45-W	936	2H Cornish 46-S	95±
Anson 39-E	2209	Brooks 41-SW	704	Costigan 42-W	
Appleton 49-NW	842	Brookton 37-C	237	Cousins Island 47-S	
Arrowsic 48-SW	147	Brooksville 49-NE	1176	1H Cranberry Isles 45-C	399
Ashdale 47-SE		3H* Brownfield 46-W	933	Crawford 43-NE	114
3H Ashland 29-SW	2173	1H Brownville 35-S	1808	Criehaven 49-S	46
Ash Point 49-C		Brownville Jet. 35-S		Cumberland Center 47-SW	
Ashville 42-SE		1H Brunswick 47-C	2261	Cundys Harbor 47-SE	
Asticou 45-C		1H Bryant Pond 46-N		Curtis Corner 47-N	
1H Athens 40-C	914	1H Buckfield 47-NW	1087	Cushing Island 51-NW	535
Atlantic 45-S		Bucks Harbor 44-SW		Cutler 44-C	585
2H Auburn 47-C	16985	1H Bucksport 41-S	2216	Daigle 28-NE	
3H Augusta 48-NW	13211	Burlington 42-N	370	Dallas 38-E	166
Aurora 42-C	114	Burnham 40-E	733	1H Damariscotta 48-C	771
Ayers 44-C		Bunker Hill 48-C		2H Danforth 37-W	1295
4H* Bailey Island 47-S		Burkettville 48-NE		Danville 47-C	
Bald Mountain 38-C		Bustins Island 47-S		Darkharbor 49-C	
Bancroft 37-NW	344	Buxton 50-NE	1675	Davidson 36-NW	
3H Bangor 41-C	25948	Buxton Center 50-NE		Dead River 39-N	
7H† Bar Harbor 45-E	3000	Byron 38-C	187	Deblois 43-W	
Baring 44-N	228	2H Calais 44-N	6116	2H† Deer Isle 49-E	1946
Barker 38-C		Cambridge 40-N	369	2H Denmark 46-C	596
1H† Bar Mills 50-N		3H* Camden 49-C		1H Dennysville 44-C	459
2H Bath 47-E	14731	1H Canaan 40-C	874	1H Derby 35-S	
Bay Point 48-SW		Canton Point 39-SW		Detroit 40-E	461
Bayside 49-N		Canton 47-NW	1013	2H Dexter 40-E	4113
2H* Bayville 48-S		Cape Cottage 51-NW		Dixfield 38-SE	1056
Beals 43-S		2H Cape Elizabeth	1857	Dixmont 41-E	757
Beddington 42-E	228	Cape Neddick 50-C		Douglas Hill 46-C	
4H† Belfast 41-S	5083	Capens 34-C		1H Dover 41-NW	2091
1H Belgrade 40-SW	1037	2H* Cape Porpoise 51-NW		Dresden 48-W	815
2H† Belgrade Lakes 40-SW		Cape Rozier 49-N		Dresden Mills 48-C	
1H Bemis 38-C		Capitol 48-S		Drew 36-E	247
Benedicta 36-N	292	Caratunk 33-S	235	Dryden 39-S	
Benton Station 40-S	1194	1H Caribou 29-C	5377	Dry Mills 47-W	
Benton 40-S		Carville 42-NW		Dyerbrook 31-S	281
Bernard 45-C		1H Carmel 41-C	1050	Eagle 49-C	
Berry Mills 38-SE		Carroll 36-E	472	Eagle Lake 28-C	1420
1H Berwick 50-C	2294	Carry Pond 29-N	292	East Andover 38-S	
2H Bethel 46-N	1930	Carthage 38-SE	688	East Baldwin 46-S	
5H* Biddeford 59-E	14443	Casco 46-E	688	4H* East Boothbay 48-S	
Biddeford Pool 51-NW		5H* Castine 49-N	933	East Corinth 41-C	
Big Island 32-S		Cathance 47-E		East Blue Hill 45-C	
1H Bingham 39-NE	775	Cedar 43-E		East Brownfield 46-C	
Birches 38-C		Cedar Grove 48-W		East Bucksport 41-E	
Birch Harbor 45-E		Center 45-C		East Denmark 46-C	
Birch Island 47-S		Center Lovell 46-C		East Dixfield 39-SW	
Blaine 31-E	1013	Centerville 43-C		East Dover 35-SW	
Blanchard 34-S	175	Chamberlain 48-C		East Eddington 42-W	
Blue Hill 45-W	1462	Charleston 41-NW	864	East Edgecomb 48-C	
Blue Hill Falls 45-W		7H* Chebague Island 47-S		East Franklin 42-SE	
Bolsters Mills 46-E		2H Cherryfield 43-SW	1499	East Gray 47-C	
1H† Boothbay 48-C	1700	Chesterville 39-S	627	East Hiram 46-C	
5H* Boothbay Harbor 48-C	2121	China 40-S		East Holden 41-E	
1H Bowdoinham 47-E	1385	Chisholm 39-S		East Lebanon 50-C	
Bowerbank 35-SW	76	6H* Christmas Cove 48-S		East Limington 46-S	
Bradbury 28-N		Citypoint 41-S		East Livermore 47-N	2641

MAINE (Continued)

2H	East Machias 44-W	1392	Haines Landing 38-C		Limestone 29-E	1293
	East Millinocket 36-W	923	Harborside 49-N		Lincoln 36-S	1988
	East Newport 11-E		Hale 38-SE		Lincoln Center 36-C	
	East New Portland 39-C		Hall Quarry 45-C		2H Lincolnville 49-N	1020
	East Northport 49-N		Hallowell 48-NW		Lincolnville Center 49-N	
	Easton 31-NE	1300	Hampden 41-C	2380	Lineker 48-S	
	East Orland 41-SE		Hampden Highlands 41-C		Linneus 31-S	809
	East Parsonfield 46-S		Hamlin 29-E		Lisbon 47-C	4116
	East Peru 39-SW		1H† Hancock 42-S	843	Lisbon Center 47-C	
	East Poland 47-W		Hancock Point 42-SE		1H Lisbon Falls 47-C	
1H	Eastport 44-E	4961	Hanover 38-S	196	Litchfield 47-E	
	East Sebago 46-S		1H Harmony 40-C	730	Little Deer Isle 49-NE	
	East Stoneham 16-C		2H Harrington 43-S	1020	Littlejohn Island 47-S	
	East Sullivan 42-SE		3H* Harrison 46-C	967	Livermore 47-N	1100
	East Sumner 47-NW		Hartford 47-NW	592	1H Livermore Falls 39-S	
	East Surry 42-S		1H Hartland 40-C	1176	1H Locke Mills 46-N	
	East Union 49-W		Harvey 31-E		Long Cove 49-W	
	East Vassalboro 40-S		Haynesville 37-NW	272	2H* Long Island 47-S	
	East Waterboro 50-N		Head Tide 48-C		Long Pond 33-C	
	East Waterford 46-C		Hebron 47-W	603	Lookout 45-SW	
	East Wilton 39-S		Hebron Station 47-W		Loudville 48-C	
	East Winn 36-C		Heron Island 48-S		7H† Lovell 46-W	668
	East Winthrop 47-NE		Herricks 49-NE		Lubec 44-C	3363
	Eaton 37-C		Hillside 46-C		Ludlow 31-S	412
	Eden 45-C	4441	Hinckley 40-C		McKinley 45-C	
	Edgecomb 48-C	513	1H Hiram 46-C	945	3H Machias 43-E	2089
	Eggemoggin 49-N		Hodgdon 51-SE	1153	Machias Port 44-W	1218
1H	Eliot 50-C	1530	Holeb 32-E		MacMahan 48-S	
1H	Ellsworth 42-S	3549	Hollis Center 50-N	1284	Macwahoc 36-C	147
	Ellsworth Falls 42-S		Hope 49-NW	497	1H Madison 40-W	3379
	Elmore 49-W		Houghton 38-C		Madrid 38-E	264
	Emery Mills 50-C		4H Houlton 31-SE	6191	Madawaska 29-NW	1831
	Enfield 36-SW	970	Howland 35-SE	494	Mainstream 40-C	
	Etna 41-E	523	Howe Brook 31-C		Manchester 48-NW	
1H	Eustis 22-SE	508	Howes Corners 47-N		Manset 45-C	
	Exeter 41-E	888	Hulls Cove 45-C		Maplegrove 29-SE	
1H	Fairfield 40-S	4435	Indian Point 45-C		Mapleton 29-S	1120
	Fairfield Center 40-C	2891	Indian River 43-S		Maplewood 50-N	
2H	Farmington 39-C	3210	Indian Rock 38-C		2H* Maranacook 47-NE	
	Farmington Falls 39-S		Intervale 47-C		Mariner 47-S	
	Fayette 47-N		1H Island Falls 31-S	1686	Marlboro 42-S	
	Five Islands 48-S		Isle Au Haut 45-SW	160	1H Mars Hill 31-NE	1511
	Flagstaff 33-SW	149	1H Islesboro 49-N	877	Martin 48-E	
	Flye Point 45-W		2H* Islesford 45-C		Masardis 31-W	650
	Forest City 37-C		1H† Isle of Springs 48-S		Matagamon 39-C	
	Forest Station 37-C		2H* Jackman 33-W	667	Matinecus 49-S	179
1H	Fort Fairfield 29-SE	4551	Jackman Station 33-W		Mattawamkeag 36-C	
1H	Fort Kent 28-NE	3710	Jacksonville 44-W		Mayfield 40-NW	
	Fort Kent Mills 28-NE		Jay 39-S	2987	Mechanic Falls 47-W	1678
1H	Foxcroft 41-NW	2071	Jefferson 48-C	1030	Medford 35-S	262
	Frankfort 41-C	1157	Jemtown 29-C		Medford Center 35-S	
	Franklin 42-S	1161	Jonesboro 43-E	519	Medomak 48-E	
	Freedom 40-SE	480	3H Jonesport 43-S	2074	Medway 36-W	489
1H	Freeport 47-C	2460	Katahdin Iron Works	35-W	Mercer 39-E	441
	Frenchboro 45-S		Keegan 29-N		Merepoint 47-S	
	Frenchville 29-NW	1414	Keens Mills 47-N		Mexico 38-SE	2065
1H	Friendship 48-E	776	1H Kennebunk 50-E	3099	Michaud 28-N	
	Frye 38-SE		7H* Kennebunk Beach 50-E	2130	1H Middle Dam 38-W	
1H	Fryeburg 46-W	1282	16H† Kennebunkport 50-E	2130	Millford 41-E	967
	Garland 41-NW	817	1H† Kennebago Lake 38-N		1H Millbridge 43-SW	1550
1H	Gardiner 48-W	5475	Kenduskeag 41-C	481	1H Millinocket 35-E	3368
	Gerde town 48-SW		Kents Hill 47-N		1H Milo 35-S	2849
	Gerard 33-W		1H Kezar Falls 46-SW		Mintum 45-S	
	Gerry 41-N		1H Kineo 34-W		Mintot 47-W	786
	Gilbertville 39-SW		1H Kingfield 39-C	927	Monaida 36-N	
	Gilead 46-NW	233	Kingman 36-E	741	2H* Monhegan 48-SE	120
	Glen Cove 49-C		Kingsbury 40-N		Monroe 41-C	872
	Glendon 48-C		Kittery 50-C	4763	1H Monmouth 47-C	
	Glenmere 48-E		Kittery Depot 50-C		1H† Moosehead 34-C	
	Glenwood 36-NW	128	3H† Kittery Point 50-C		Moose River 23-W	251
2H*	Gorham 46-SE	2822	2H Knox Station 40-SE	511	1H Monson 34-S	1243
	Gotts Island 45-S		La Grange 41-N	590	Monticello 31-E	1297
	Gouldsboro 42-SE	1349	Lake Austin 34-SW		Montville 40-SE	850
	Grand Isle 29-NW	1317	Lake Moxie 23-SE		Morrill 51-SW	353
1H	Grand Lake Stream		Lakeside 40-SW		Moody 50-E	
	Grants 38-N	290	Lake View 35-S	245	Moody Mountain 49-NW	
1H	Gray 47-W	1270	Lambert Lake 37-E		Monmouth 47-C	
	Great Pond 42-C		Larone 40-C		Mountain View 38-C	
	Great Works 42-W		1H Lawry 48-E	748	Mount Desert 45-C	1569
	Greene 47-C	773	Leeds 47-N	990	Mount Desert Ferry 15-C	
	Greenlake 42-W		Leeds Junction 47-C		Mount Vernon 39-SE	
	Greenville 24-C	1474	Levant 41-C	707	Muscongus 48-C	
2H*	Greenville Junction 34-C		3H Lewistown 47-C	31707	Myra 42-C	
1H	Greenwood 46-N	664	2H† Liberty 48-NE	650	4H* Naples 46-C	736
3H	Guilford 34-SE	1680	Lille 29-N		Naples 45-W	
	Grindstone 35-E		Lily Bay 34-C		National Soldiers	
	Griswold 31-W		Limerick 46-S	965	Home 48-NW	
	Grove 43-E		Limington 46-S	980	1H Newagen 48-S	
	Guerette 29-W				1H New Castle 48-C	1066
					Newfield 50-N	620

MAINE (Continued)

	New Gloucester 47-W	1228	3H*	Palmyra 40-E	960	1H†	Seal Harbor 45-C	
	New Harbor 48-C			Paris 46-E	3436		Searsmont 49-NW	828
	New Limerick 31-S	48		Parker Head 48-SW		2H	Searsport 41-S	1444
	Newport 40-E	1747		Parkman 40-NE	646		Seawall 45-C	
1H	New Portland 39-C	882	1H	Parlin Pond		2H	Sebago 46-C	536
	New Sharon 39-C	955		Passadumkeag 35-SE	445		Sebago Lake 46-SE	
	New Sweden Station 29-C	905	9H*	Pattagumpus 36-W	1406	1H	Sebasco 47-SE	549
	New Vineyard 29-C	543		Patten 30-SE			Sebec 35-SW	
	Nobleboro 48-C	775		Peak Island 51-N			Sebec Lake 34-SE	
	Norcross 35-E			Pejepscot 47-C			Sebec Sta. 35-SW	
	Norridgewock 40-W	1608		Pemaquid 48-C			Seboeis 35-S	
	North Appleton 49-NW			Pemaquid Beach 48-S			S-hoomook 31-NW	
	North Amity 37-NW		3H*	Pemaquid Harbor 48-C		1H	Schoenwick 49-NE	900
1H	North Anson 39-E		2H	Pemaquid Point 48-S			S-lden 37-NW	
2H	North Berwick 50-C			Pembroke 44-C	1378		Shapleigh 50-N	691
	North Bradford 41-N			Penobsco 41-SE	985		Shawmut 40-C	
	North Belgrade 40-SW			Perham 29-W	785		Sheepscott 48-C	
2H*	North Bridgton 46-C			Perkins 35-C			Sheridan 29-SW	
	North Brooklin 45-W			Perry 44-C	1153		Sherman 36-N	1953
	North Brooksville 49-NE		1H	Peru 38-SE	746	1H	Sherman Mills 36-N	
	North Castine 49-N			Phair 31-NE			Sherman Sta. 36-N	
	North Chesterville 35-S			Phillips 39-W	1423		Shiloh 47-C	
	North Cutler 44-C		3H*	Phippsburg 47-SE			Shirley Mills 34-S	
	North Deer Isle 40-E		1H	Pine Point 51-NW			Silver Mills 41-NW	
	North Dexter 40-NE			Pines 43-C		2H	Sinclair 29-NW	
	North Dixmont 41-E			Pittsfield 40-C	2891		Skowhegan 40-C	5341
4H†	North East Carry 34-N			Plaisted 28-C			Small Point 48-SW	
	Northeast Harbor 45-C			Pleasant Island 38-C			Small Point Beach 48-SW	
	North Edgcomb 48-C			Pleasant Point 48-E			Smyrna Mills 31-S	411
	Northfield 43-C			Pleasant Pond 33-SE			Smithfield 40-W	427
	North Fryeburg 46-W		3H*	Plymouth 41-E	590	1H	Soldier Pond 28-NE	
	North Haven 46-SE		1H†	Poland 47-W	1382		Solon 40-W	1034
	North Hancock 42-S			Popham Beach 48-SW		1H†	Sorrento 42-SE	147
2H	North Haven 49-C	535		Portage 28-SE	500		South Acton 50-NW	
1H	North Islesboro 49-N			Port Clyde 49-W			South Andover 38-S	
	North Jay 39-S		15H	Porter 46-SW	864		South Bancroft 37-NW	
	North Lebanon 50-W			Portland 47-S	58571		South Berwick 50-C	2935
	North Leeds 47-N			Powersville 36-W			South Blue Hill 45-W	
	North Livermore 30-S		2H	Prentiss 36-E	472		South Brewer 41-C	
	North Lovell 46-C		1H	Presque Isle 29-SE	5179		South Bridgton 46-C	
	North Lubec 44-C			Princeton 37-SE	1091	1H	South Bristol 48-S	
	North Mariaville 42-C		6H*	Prospect Har. 45-E	597		South Casco 46-E	
	North Monmouth 47-N			Prouts Neck 51-NW			South Chesterville 39-S	
	North New Portland 39-C			Pulpit Harbor 49-C			South China 38-N	
	North New Castle 48-C		5H*	Quimby 28-E	190		South Cushing 49-W	
	North Newry 38-SW		4H	Rangley 38-E	677		South Dresden 48-W	
	North Penobscot 41-SE		2H*	Raymond 46-E			South Ehot 50-C	
1H	Northport 49-N	518		Readfield 47-N			South Freeport 47-S	
	North Raymond 47-W			Readfield Depot 47-NE			South Gardiner 48-W	
	North Rumford 38-S			Red Beach 44-N			South Gouldsboro 45-E	
	North Sebago 46-C			Redding 46-NE			South Hancock 42-SE	
	North Sedgwick		2H*	Redington 38-E	7	5H*	South Harpswell 47-S	
	North Shapleigh 50-N			Richmond 48-W			South Hiram 46-S	
	North Sullivan 42-SE			Richmond Camp			South Hope 49-W	
	North Turner 47-N			Ground 48-W			South Jefferson 48-C	
	North Vassalboro 40-S			Richmond Corner 47-E			South Leeds 47-C	
	North Waldoboro 48-E			Ridlonville 38-SE			South Limington 46-S	
	North Waterboro 50-N			Riley 29-SW			South Lincoln 36-SW	
	North Waterford 46-C			Ripley 40-E	434		South Orrington 41-C	
	North Wayne 47-N		2H	Robbinston 44-N	691	1H	South Paris 46-E	
	North Whitefield 48-C			Robinhood 48-SW			South Penobscott 41-SE	
	North Windham 46-SE		4H*	Robinsons 31-E			South Poland 47-W	
	North Yarmouth 47-S	686		Rockland 49-C	8174	6H*	Southport 48-S	409
2H	Norway 46-E	2002		Rockport 49-C	2022		South Portland 51-N	9254
	Norway Lake 46-C			Rockville 49-C			South Surry 45-C	
2H	Oakfield 31-S	928		Rockwood 34-W			South Thomaston 49-W	
2H	Oakland 40-S			Rogue Bluffs 43-SE			South Union 48-E	
2H	Ocean Park 51-NW			Round Mountain 32-SE			South Warren 49-W	
	Ocean Point 48-S			Round Pond 48-C			South Waterford 46-C	
	Oceanville 45-SW		1H	Roxbury 38-C		4H*	Southwest Harbor 45-C	308
12H*	Cgunquit 50-E			Rumford 38-S	6777	2H	South Windham 47-SW	
	Oiamon 42-NW			Rumford Center 38-S			Spaulding 29-W	
37H*	Old Orchard 51-NW	961		Rumford Point 38-S			Spencer 33-SW	
	Onawa 34-SE		1H	Sabbathday Lake 47-W	6583	1H	Springfield 36-E	450
2H	Oldtown 41-E	6630		Saco 50-N			Spring Lake 33-SW	
	Ojousoc 38-C			Sabattus 47-C		2H	Springvale 50-C	
	Orient 37-NW	187		Saint Aratha 29-NW	1523		Spring Head 49-W	
	Orland 41-SE	1224		Saint Albans 40-E	1027	1H†	Squirrel Island 48-S	
	Orono 41-E	3555		Saint David 29-NW			Staceyville 36-NW	577
	Orrington 41-C	1219		Saint Francis 28-N	918		Standish 46-S	1637
4H*	Orrs Island 47-S			Saint George 49-W	2201		Starboard 44-SW	
	Otisfield 46-C	632		St. John 28-N	571		Starks 39-E	549
	Otter Creek 45-C			Salem 39-W	181		Steep Falls 46-S	
	Ouellette 29-NW			Sandy Creek 46-C			Stetson 41-E	480
	Owls Head 49-C		2H	Sandypoint 41-S			Stevens 43-SW	800
	Oxford 30-E	181	1H*	Sanford 50-C	10691		Stillwater 41-C	
	Oxford 46-E	1221		Sangerville 40-NE	1319		Stockholm 29-C	715
	Palermo 48-N	690	1H*	Sargentville 49-NE		1H	Stockton Springs 41-S	1103
				Scarboro 51-NW	1945	1H	Stonington 45-SW	2083
				Seal Cove 45-C				

MAINE (Continued)

	Stowe 46-W	224		Walnut Hill 47-S			West Newfield 50-NW
1H	Stratton 38-NE			Walpole 48-C			Weston 37-NW
	Strickland 47-N			Waltham 42-C	182		West Outlet 34-W
	Strong 39-C	720	1H	Warren 49-W	1812		West Paris 46-N
	Sugar Island 34-C			Washburn 29-S	1582		West Pembroke 44-C
	Sullivan 42-SE	1132		Washington 48-NE	814		West Peru 38-SE
	Summer 46-NE	762	1H	Waterboro 50-N	997		Westpoint 47-SE
	Sunset 49-E		1H	Waterford 46-C	934		West Poland 46-E
	Sunshine 45-SW		2H	Waterville 49-S	13351		West Pownal 47-C
	Surry 42-SW	734	3H*	Wayne 47-N			West Ripley 40-C
	Sutton 45-C			Webb Mills 46-E			West Rockport 49-W
1H†	Swans Island 45-S	749		Webhannet 50-E			West Scarborough 51-NW
	Swanville 41-S	467		Weeks Mills 48-N			West Southport 48-S
	Tarratine 33-E			Welchville 46-E			West Sullivan 42-SE
	Temple 39-C	403	1H	Weld 39-W	574		West Sumner 47-NW
	Tenants Harbor 49-W		5H*	Wellington 40-N	333		West Tremont 45-C
	The Forks 33-SE			Wells 50-E	1908		West Washington 48-NE
2H	Thomaston 49-C			Wells Depot 50-C			Wheelock 28-N
	Thorndike 40-SE	525		Wesley 43-C	172		Whitefield 48-C
	Tim 32-SE			West Appleton 48-NE			Whiting 44-C
	Topsfield 37-C	259		West Baldwin 46-S			Whitneyville 43-C
	Topsham 47-C			West Bethel 46-N		1H	Wilimantic
	Tremont 45-C	1116		West Boothbay Harbor 48-S		3H	Wilson Mills 38-W
	Trevett 48-C			West Bowdoin 47-C		1H	Wilton 39-SW
	Troutdale 33-SE		1H	Westbrook	8281	1H	Windsorville 48-N
	Troy 40-E	768		West Brooklin 45-W			Winn 36-C
	Turner 47-C	1768		West Brooksville 49-NE			Winslow 40-S
	Turner Center 47-N			West Buxton 50-N		3H*	Winslow Mills 48-E
	Union 48-E	1233		West Dresden 48-W		1H	Winter Harbor 45-E
	Unionville 42-SE			West Enfield 35-SE		1H	Wintertop 41-C
	Unity 40-SE	899		West Farmington 39-C			Winterville 28-C
1H	Upper Dam 33-C			Westfield 31-N	689	1H	Wiscasset 48-W
	Upper Frenchville 28-NE			West Franklin 42-S		2H*	Winthrop 47-N
	Upper Gloucester 47-W			West Georgetown 48-SW			Winthrop Center 47-NE
1H	Upton 38-W	306		West Gouldsboro 42-SE			Woodland 43-NE
	Van Buren 29-C	3065		West Jonesport 43-S			Woolwich 48-W
	Vanceboro 37-E	623		West Kennebunk 50-E		2H†	Wytopitlock 36-E
	Vassalboro 40-S			West Lebanon 50-W			Yarmouth 47-S
	Vienna 39-S			West Lubec 44-C		19H*	Yarmouthville 47-S
2H	Vinal Haven 49-C	2334		West Mills 39-C		7H*	York Beach 50-C
	Waite 37-S	162		West Minot 47-W			York Harbor 50-C
1H	Waldoboro 48-E	2656					York Village 50-C

NEW HAMPSHIRE

	Acworth 24-N	536		Center Tuftonboro 21-C			1H† East Rindge 25-SW
	Alexandria 20-W	371	2H	Charlestown 19-SW	1496		East Rochester 21-SE
1H	Alstead 24-NW	711		Chatham 16-E	209		East Springfield 19-E
	Alstead Center 24-NW			Cheever 20-NW			East Sullivan 24-C
1H	Alton 21-C	1348		Chesham 24-C			East Swanzy 24-S
4H†	Alton Bay 21-C		3H†	Chester 26-C	818		East Wakefield 21-E
	Amherst 25-C	1060	1H†	Chesterfield 23-E	770	2H†	East Wear 25-N
	Andover 21-W	1211		Chichester 21-SW	606		East Westmoreland 24-W
3H*	Antrim 25-W	1235		Chocorua 16-S			East Wolfboro 21-C
3H*	Ashland 21-N	1412	3H	Claremont 19-SW	7529		Eaton Cent. 16-SE
1H	Ashuelot 24-W			Claremont Jct. 19-SW			Effingham 21-NE
	Atkinson Depot 26-S			2H* Colebrook 9-NE	1905		Effingham Falls 21-NE
4H*	Auburn 26-W	637		4H Concord 25-NE	22167		Elkins 20-SW
2H	Barnstead 21-S	1081		3H* Contoocook 25-N			Elmwood 20-W
2H	Bartlett 17-C	1197	1H†	Conway 16-SE	3413	2H	Enfield 19-C
	Bath 16-W	978		Cornish Flat 19-W	1005		Enfield Center 19-E
1H†	Bear Island 21-W		1H†	Crawford House 16-W			Epping 26-E
	Bedford 25-E	1110		Croyden 19-S	324	1H	Epsom 21-S
	Belmont 21-W	1390		Crystal 19-E		1H	Errol 10-C
	Bemis 17-C			Danbury 20-W	592		Etna 19-N
	Bennetts Landing 17-NW			Danville 26-E	517	4H	Exeter 27-W
1H	Bennington 25-W	690	1H	Deerfield 26-N	917	3H*	Fabyan House 16-N
5H	Berlin 10-S	16104	2H	Derry 26-W	5123		Fairview 15-S
21H*	Bethlehem 15-C	1201		Derry Village 26-C		2H	Farmington 21-SE
	Blodgett Landing 19-SE		2H*	Dixville Notch 10-N		3H*	Fitzwilliam 24-S
1H†	Boscawen 20-S	1240	7H*	Dover 27-NW	13247		Fitzwilliam Depot 24-S
	Bradford 19-SE	695		Drewsville 24-W		1H†	Flume House
3H*	Bretton Woods 16-W		1H	Dublin 24-SE	571		Franconetown 25-W
3H*	Bridgewater 20-C	187		Dunbarton 25-N	513	2H	Franconia 15-C
4H*	Bristol 20-C	1478		Durham 27-NW	823	4H	Franklin 20-C
	Brookline 25-S	501		East Alstead 24-C		4H*	Freedom 21-NE
1H†	Burkehaven 19-SE			East Andover 20-C			Freedom 26-C
7H*	Campton 15-S	845		East Barrington 26-NE		5H*	Georges Mills 19-E
4H*	Canaan 19-E	1408		East Candia 26-C			Gerrish 20-C
	Canaan Cent. 19-NE			East Canterbury 20-SE			Gilmanston 21-W
	Candia 26-C	993		East Concord 20-SE			Gilmanston Iron Works 21-C
	Canobie Lake 26-S			East Deering 25-NW			Gilsun 24-C
	Canterbury 20-SE	680		East Derry 26-C			Glen 16-C
	Cascade 10-S			East Hampstead 26-E			Glencliff 15-SW
	Center Barnstead 21-S			East Haverhill 15-SW			Goffs Falls 26-W
	Center Conway 16-SE			East Hebron 20-N		6H*	Goffstown 25-E
	Center Effingham 21-NE		4H*	East Jaffrey 24-SE			Gonic 21-SE
1H	Center Harbor 20-NE	420		East Kingston 26-E	413	5H*	Gorham 16-NE
3H*	Center Sandwich 21-NW			East Lemper 19-S			Goshen 19-S
	Center Strafford 21-S			East Madison 16-SE			

NEW HAMPSHIRE (Continued)

Gossville 21-SW		1H† Mount Sunapee 19-SE		Seabrook 27-W	1425
Grafton 19-E	641	1H Mount Washington 16-N		Shelburne 16-NE	305
Grafton Cen. 19-E		Munsonville 24-C		Short Falls 26-NW	
Granite 21-NE		Nashua 25-SE	26005	Silver Lake 16-SE	
Grantham 19-C	286	Nelson 24-C	231	Smithtown 27-W	
1H† Grassmere 25-E		1H New Boston 25-C	982	Snowville 16-SE	
Greenfield 25-W	574	Newbury 19-SE	402	Somersworth 27-SW	6704
Greenland 27-NW	575	2H* New Castle 27-N	624	Soo Nipi Park 19-SE	
1H Greenville 25-SW	1374	New Durham 21-C	523	South Acworth 24-N	
2H Groveton 9-SE		Newfields 27-NW	503	South Chatham 16-E	
Guild 19-S		New Hampton 20-C	821	South Danbury 20-W	
Hampstead 26-C		1H New Ipswich 25-SW	927	South Danville 26-E	
3H* Hampton 27-W	1215	4H* New London 19-SE	805	South Deerfield 26-C	
14H* Hampton Beach 27-W		2H New Market 27-NW	3348	South Effingham 21-NE	
Hampton Falls 27-W	552	1H Newport 19-C	3765	South Lee 26-E	
1H Hancock 24-E	612	Newton 26-E	962	South Lyndeboe 25-C	
2H Hanover 19-N	2075	Newton Junction 26-E		South Merrimack 25-SE	
Harrisville 24-E	623	North Charlestown 19-SW		South Newbury 19-SE	
1H Haverhill 14-E	3498	North Chatham 16-E		South Sutton 20-SW	
1H Hebron 20-NW	213	North Chichester 21-SW		South Tamworth 21-N	
Hedding 26-E		3H* North Conway 16-E		3H† Spofford 24-W	
1H Henniker 25-NW	1395	North Danville 26-E		Springfield 19-E	422
Hill 20-C	556	North Dorchester 19-NE		Stark 10-E	448
1H Hillsboro 25-NW	2168	North Epping 26-E		3tarring 16-NW	
Hillsboro Upper		North Groton 20-NW		Stinson Lake 15-S	
Village 24-NE		North Hampton 27-W	783	Stoddard 24-C	257
1H Hinsdale 23-SE	1673	North Haverhill 15-W		Stratford 21-S	786
4H† Holderness 20-NE	652	North Newport 19-S		Stratford 9-E	814
Hollis 25-SE	935	North Rochester 21-E		Stratham 27-W	602
Hollis Depot 25-SE		North Salem 26-S		2H† Sugar Hill 15-C	
Hooksett 25-NE	1528	North Sandwich 16-SE		Sullivan 24-C	266
1H† Hopkinton 25-N	1578	2H* North Stratford 9-E		5H* Sunapee 19-SE	1071
Hudson 26-SW	1344	North Sutton 20-SW		1H Suncook 26-NW	
10H* Intervale 16-E		Northumberland 9-SE	2184	Surry 24-C	213
2H* Isle of Shoals		North Wakefield 21-E		Sutton 20-SW	698
7H* Jackson 16-C	452	North Wear 25-N		Swanzy 24-S	1656
4H* Jaffrey 24-SE	1895	Northwood 26-N	1059	1H Tamworth 16-S	993
4H* Jefferson 16-SW	1061	Northwood Center 21-S		Temple 25-SW	284
Jefferson Highlands		Northwood Narrows 21-S		6H* The Weirs 20-E	
16-NW		Northwood Ridge 26-N		3H Thortons Ferry 25-SE	
Kearsarge 16-E		7H* North Woodstock 15-C		3H Tilton 20-C	1866
4H Keene 24-C	10068	1H Nottingham 26-C	607	Troy 24-S	1331
Kingston 26-E	1015	Orford 14-SE	799	Tuftonboro 21-N	612
6H* Laconia 21-W	10183	Orfordville 14-SE		7H* Twin Mountain 15-E	
1H Lakeport 21-W		1H Ossipee 21-N	1354	1H Union 21-E	
1H Lancaster 9-SE	3054	Ossipee Valley 21-N		Unity 19-S	504
Leavitts Hill 26-N		Passaconaway 16-C		Wakefield 21-E	1543
2H Lebanon 19-C	5718	Pelham 26-S	826	2H Walpole 24-W	2668
Leights Corners 21-NE		Pembroke 26-NW	3062	3H* Warner 20-SW	1226
Lempster 24-N	383	3H Penacook 20-SE		3H* Warren 15-SW	701
Lincoln 15-S	1278	Pequaket 16-S		1H Washington 24-N	360
2H* Lisbon 15-W	2460	Percy 10-E		Waterloo 20-SW	
1H Little Boars Head 27-C		1H Peterboro 25-SW	2277	Water Village 21-N	
5H Littleton 15-N	4069	Pierce Bridge 15-C		1H Waterville 15-E	16
Livermore 16-W	64	Piermont 14-SE	592	Wear 25-N	1325
1H† Lochmore 20-E		Pike 14-E		Wendell 19-SE	
Londonderry 26-W	1533	1H Pittsburg 11-C	624	1H† Wentworth 15-SW	595
Loudon 20-SE	838	1H Pittsfield 21-SW	2322	Wentworth Location	10-C
1H Long Island 21-C		Plainfield 19-W	987	West Alton 21-C	
Lyme 19-N	1007	Plainfield 26-SE	1173	West Andover 20-W	
Lyme Center 19-N		3H Plymouth 20-N	2200	West Campton 15-S	
Madbury 27-NW	331	1H† Ponemah 25-S		West Canaan 19-E	
Madison 16-S	507	10H Portsmouth 27-NW	13569	West Chesterfield 23-E	
9H Manchester 26-W	78200	1H Potter Place 20-C		West Claremont 19-SW	
Maplewood 15-NE		1H† Prole House 15-C		West Concord 21-NE	
1H Marlboro 24-S	1478	Province Lake 21-E		West Epping 26-E	
1H† Marlow 24-C	425	Quaker City 19-S		West Hampstead 26-C	
Mascoma 19-C		Quincy 20-N		West Henniker 25-NW	
Mason 25-S	325	3H* Randolph 16-N	137	West Hopkinton 25-N	
Massabesic 26-W		2H Raymond 26-C	1203	West Lebanon 19-C	
Meadows 16-NW		Redstone 16-E		West Milan 10-C	
Melvin Mill 20-SW		1H Reeds Ferry 25-E		Westmoreland 24-W	758
Melvin Village 21-N		Rindge 24-SE	706	Westmoreland Depot 24-W	
2H* Meredith 20-C	1638	Riverton 9-SE		West Notingham 26-NE	
Meredith Center 20-E		Robys Corners 20-SW		West Ossipee 16-S	
5H* Meriden 19-C		2H Rochester 27-SW	9673	West Peterboro 21-SE	
Merrimack 25-E	1039	Rockingham 27-NW		West Rindge 24-SE	
Milan 10-S	924	Rumney 20-NW	850	West Rumney 20-NW	
1H Milford 25-S	3939	Rumney Depot 20-NW		West Rye 27-W	
Mill Village 19-S		Rye 27-W	1014	West Salisbury 20-S	
Milton 21-E	1542	2H† Rye Beach 27-C		West Springfield 19-E	
Milton Mills 21-E		1H† Rye North Beach 27-N		West Stewartstown 9-NE	
Mirror Lake 21-C		Salem 26-S	2117	West Swanzy 24-W	
Monadnock 24-SE		Salem Depot 26-S		West Thornton 15-S	
Monroe 14-E	429	Salisbury 20-S	478	Westville 26-SE	
2H* Mount Vernon 25-C		Salmon Falls 27-SW		West Windham 26-SW	
1H† Moultonboro 21-NW	783	Sanbornton 20-C	850	Whiteface 16-SW	
Moultonville 21-N		1H Sanbornville 21-E		6H* Whitefield 15-NE	1635
Mountainview 21-N		Sandown 26-C	350	Wilmot 20-W	614
Mount Carrigan 16-W		Sandwich 21-NW	928	Wilmot Flat 20-SW	

NEW HAMPSHIRE (Continued)

1H Wilton 25-C 1490	Winnisquam 20-E	Wonalancet 16-S
1H Winchester 24-W 2282	Winona 20-C	Woodman 21-E
Windham Depot 26-S	Wolfbro Falls 21-C	Woodstock 15-S 1083
Winnepesaukee 21-NW	3H* Wolfeboro 21-C 2224	2H Woodsville 14-E
VERMONT		
Adamant 13-NE	East Charleston 9-NW	1H Jamaica 23-NW 716
Albany 8-W 920	East Clarendon 17-E	2H Jeffersonville 7-C
Alburg 6-N 1311	East Concord 9-S	Jericho 6-SE 1307
Andover 18-S 284	East Corinth 14-C	Jericho Center 7-SW
2H Arlington 22-NW 1307	East Craftsbury 8-W	1H Johnson 7-C 1526
Ascutneyville 19-W 110	East Dorset 22-NE	Jonesville 12-NE
1H† Averil 9-N 15	East Dover 23-W	Lake 9-NW
Bakersfield 7-C 1079	East Dummerston 23-C	2H* Lake Dunmore 12-S
Barnard 18-N 737	East Fairfield 7-W	Lanesboro 14-NW
1H Barnet 14-NE 1685	East Fletcher 7-C	1H Larabees Point 12-SW
2H Barre 14-W 4194	East Franklin 7-N	Leicester Jct. 12-S
2H Barton 8-C 3346	East Georgia 6-E	Lewiston 19-NW
Bartonsville 18-S	East Granville 13-S	Lincoln 12-E 980
4H* Basin Harbor	East Hardwick 8-S	1H† Londonderry 23-NW 962
Beebe Plain 8-N	East Haven 9-W	Lowell 8-W 1086
Beecher Falls 9-NE	East Highgate 7-NW	Lower Cabot 14-N
2H Bellows Falls 23-NE 4883	East Jamaica 23-E	Lower Waterford 15-NW
Belmont 18-SW 200	East Middlebury 12-S	1H Ludlow 18-S 7671
Belvidere Center 7-C	East Montpelier	1H Lunenburg 9-S 880
Belvidere Corners 7-C	14-NW 985	Lyndon 8-SE 3204
3H* Bennington 22-C 8698	East Peacham 14-N	Lyndon Center 8-SE 259
Benson 17-NW 813	East Poultney 17-C	1H Lyndonville 8-SE
Benson Landing 17-NW	East Putney 23-E	3H Manchester 22-N 2041
Berkshire 7-N 1286	East Randolph 13-S	2H Manchester Center 22-NE
2H Bethel 18-N 1943	East Richford 7-NE	Manchester Depot 23-NE
Bolton 13-NW 469	East Ryegate 14-E	Marlboro 23-C 412
Boltonville 14-C	East Shoreham 12-S	Marshfield 14-N 1011
Bomoseen 17-C	East Thetford 19-N	McIndoe Falls 14-NE
Bondville 23-NW	East Wallingford 18-W	2H Middlebury 12-C 2848
1H Bradford 14-S 1372	Eden 7-E 751	Middlesex 13-N 858
Braintree 13-S 769	Eden Mills 7-E	Middletown Springs
1H Brandon 17-NE 2712	Elmore 7-SE 553	17-C 716
1H Brattleboro 23-S 7541	1H Enosburg Falls 7-N 2212	Miles Pond 9-SW
1H Bread Loaf 12-SE	Essex 6-SE 2714	1H Milton 6-C 1648
Bridgewater 18-C 874	1H Essex Junction 6-S 1318	Monkton 12-C 724
Bridgewater Corners 18-C	1H Fairfax 6-E 1318	1H Montgomery 7-N 1721
Bridport 12-S 848	Fairfield 7-W 1778	Montgomery Center 7-NE
Briggs 18-C	1H Fairhaven 17-W 3095	1H Montpelier 13-C 7856
1H Bristol 12-S 2005	3H† Fairlee 11-S 438	4H Mooretown 13-C 886
Brookfield 12-S 1008	Felchville 18-C	Morgan 8-NE 463
Brownsville 18-E	Ferrisburg 12-C 1433	Morgan Center 9-NW
1H Brunswick 9-C	Fisk 6-NW	1H Morrisville 7-SE 1445
Burke 9-W 1183	Fitzdale 9-S	Morses Line 7-NW
5H Burlington 6-S 22779	Florence 17-NE	Moscow 7-S
Cabot 14-N 1116	Forest Dale 12-S	Mountain Mills 23-SW
Calais 14-NW 1042	Fort Ethan Allen 6-S	Mount Holly 18-W 871
1H Cambridge 7-W 1696	1H Franklin 7-NW 1108	Mount Mansfield 7-S
Cambridge Jct. 7-C	Gallup Mills 9-SW	1H Newbury 14-E 2035
Cambridgeport 23-NE	Gassets 18-S	2H Newfane 23-C 820
1H Canaan 9-NE 869	Gaysville 18-N	New Haven 12-C 1161
5H† Castleton 17-C 1885	Grafton 8-C 932	4H Newport 8-N 3684
1H Cavendish 18-S 1208	Grafton 23-N 729	Newport Center 8-N 2548
Cedar Beach 12-N	Granby 9-S 95	North Bennington 22-C
Center Rutland 17-E	Grand Isle 6-C 839	North Calais 14-NW
Charlotte 12-N 1163	Graniteville 14-W	North Clarendon 17-E
1H Chelsea 14-SW 1074	Granville 13-SW 464	North Concord 9-SW
1H Chester 18-S 1784	2H Greensboro 8-C 931	North Craftsbury 8-W
Chester Depot 18-S	Greensboro Bend 8-SW	North Derby 8-N
Chimney Point 12-W	1H Groton 14-C 915	North Ferrisburg 12-N
Chittendon 17-NE 563	Guildhall 9-E 445	1H Northfield 13-C
Clarendon 17-E 857	Halifax 23-SW 635	Northfield Falls 13-C 3226
Clark 8-C	Hancock 13-SW 287	North Hartland 19-W
Colchester 6-S 6450	1H Hardwick 8-SW	North Hero 6-C 496
Concord 15-NW 1080	Hartford 19-NW 4197	North Hyde Park 7-E
Corinth 14-C 1005	Hartland 19-W 1316	North Montpelier 14-NW
Coventry 8-N 616	Hartland Four Corners	North Orwell 17-NW
1H Craftsbury 8-W 1119	18-E	North Pomfret 18-NE
Cuttingsville 18-W	Hcaidville 18-SW	North Pownal 22-S
2H Danby 17-SE 1001	1H Heartwellville 22-SE	North Sheldon 7-NW
3H Danville 14-NE	Highgate 6-NE 1758	North Springfield 18-SE
1H Derby 8-N 3639	Highgate Center 6-NE	North Thetford 14-S
Derby Line 8-N 390	3H† Highgate Springs 6-N	North Troy 8-NW
5H† Dorset 17-S 1472	Hinesburg 12-N 1042	North Williston 6-S
Dummerston 23-C 643	Holden 17-NE	North Walcott 8-W
Dummerston Sta. 23-C	Hubbardton 17-N 455	3H Norton Mills 9-N
East Arlington 22-C	2H Huntington 12-NE 760	1H Norwich 19-NW 1252
East Barnet 14-NE	Huntington Center 12-NE	Orange 14-W 644
East Barre 14-W	1H Hyde Park 7-SE 1453	1H Orleans 8-C 1131
East Berkshire 7-N	1H H3leville 17-C	Orwell 17-NW 1065
East Bethel 13-S	2H Irasburg 8-C 983	Passumpsic 14-NE
East Braintree 13-S	2H Island Pond 9-W 1573	1H Pawlet 17-S 1959
East Burke 9-SW	Isle La Motte 6-NW 516	Peacham 14-N 777
East Calais 14-NW	1H Jacksonville 23-SW 212	Perkinsville 18-SE

VERMONT (Continued)

1H	Peru 22-NE	242	2H*	South Hero 6-C	605	1H	Waterford 15-NW	629
1H	Pittsfield 18-NW	402		South Lincoln 12-E			Waterville 7-C	485
	Pittsford 17-NE	2479	3H	South Londonderry			Websterville 14-W	
	Pittsford Mills 17-NE			23-NW			Wells 17-S	569
1H	Plainfield 14-NW	785		South Lunenburg 9-S		1H	Wells River 14-E	608
	Plymouth 18-C	482		South Newbury 14-C			West Barnet 14-NE	
	Plymouth Union 18-C			South Newfane 23-C			West Berkshire 7-N	
	Pomfret 18-NE	703		South Peacham 14-N			West Bolton 7-SW	
	Pompanoosuc 19-N			South Pomfret 18-N			West Brattleboro 23-S	
	Post Mills 14-S		1H	South Royalton 18-NE			West Bridgewater 18-C	
2H	Poultney 17-C	3644		South Ryegate 14-C			West Burke 8-E	
	Pownal 22-S	1599	1H	South Shaftsbury 22-C			West Charleston 8-N	
1H	Proctor 17-NE	2871		South Strafford 19-NW			West Corinth 14-C	
	Proctorsville 18-S			South Walden 8-S			West Danville 8-S	
	Putnamville 13-N			South Wallingford 17-SE			West Dover 23-W	
	Putney 23-C	136		South Wardsboro 23-W			West Dummerston 23-C	
	Quechee 19-W			South Windham 23-N			West Fairlee 14-S	446
	Queen City Park 6-S			South Woodbury 14-NW			Westfield 8-NW	613
2H	Randolph 13-S	3191		South Woodstock 18-C			Westford 6-E	854
	Randolph Center 13-S		1H	Springfield 18-SE	4784		West Glover 8-C	
1H	Randolph 22-SE	1252		Starksboro 12-E	835		West Halifax 23-SW	
1H	Richford 7-N	2907		Stockbridge 18-N	797		West Hartford 18-NE	
2H*	Richmond 6-SE	828	2H*	Stowe 7-S	1991		West Lincoln 12-E	
	Ricker Mills 14-C			Strafford 14-SW	776		Westminster 23-E	1327
	Ripton 12-SE	421	2H	Sudbury 17-N	415		Westminster Sta. 23-NE	
	Riverside 6-SE			Sutton 8-C	711		Westminster West 23-C	
	Riverton 13-C		3H*	Swanton 6-N	1236	1H†	Westmore 8-E	331
1H	Rochester 13-S	530		Taftsville 18-E			West Newbury 14-E	
	Roxbury 13-C	615		Talville 18-NW			Weston 18-SW	632
	Royalton 18-N	1452		Thetford 19-N	1182		West Powlett 17-S	
	Rupert 17-S	825		Thetford Center 19-N			West Rupert 22-N	
1H	Rutland 17-E	13546		Thompsons Point 12-N			West Rutland 17-C	
	Ryegate 14-E	1194		Townshend 23-C	817		West Topsham 14-C	
4H	St. Albans 6-E	7582	2H	Troy 8-NW	1686		West Townshend 23-C	
	St. Albans Bay 6-C			Tunbridge 14-SW	918		West Wardsboro 23-W	
2H	St. Johnsbury 8-SE	8098	1H	Tyson 18-C			West Woodstock 18-C	
	St. Johnsbury Center 8-SE			Underhill 7-SW	1004		Wheelock 8-C	500
	St. Johnsbury East 15-NW		1H	Underhill Center 7-SW		1H	White River Junction	
	Salisbury 12-S			Union Village 19-N			19-W	
1H	Saxtons River 23-N			Valley 23-SW			Whiting 12-S	348
	Searsburg 22-E	142	3H	Vergennes 12-C	1483	1H	Whitingham 23-SW	969
	Shaftsbury 22-C	1650		Vernon 23-S	606		Wildor 19-NW	
	Sharon 19-NW	585		Vernshire 14-S	448		Williamstown 13-C	1726
	Sheffield 8-C	691		Victory 9-SW	296		Williamstown 23-C	
	Shelburne 12-N	1097	1H	Waitsfield 13-W	709		Williston 6-SE	1000
	Sheldon 7-NW	1246		Waits River 14-C			Willoughby 8-C	
1H	Sheldon Junction 7-NW			Walden 8-S	739	2H*	Wilmington 23-W	1229
	Sheldon Springs 7-NW		1H	Wallisford 17-E	1810		Windham 23-N	345
	Sherburne 18-NW	409		Wallispond 9-N		1H	Windor 19-W	2407
1H	Shoreham 12-S	1098	1H	Wardsboro 23-E	559	2H	Winooski 6-S	4520
1H	Simonsville 18-S			Warren 13-W	825	1H	Wolcott 8-SW	1049
	South Barre 14-W			Washington 13-E	762		Woodbury 8-SW	824
	South Dorset 22-N			Waterbury 13-N	3273	3H	Woodstock 18-C	2545
	South Fairlee 14-S		2H	Waterbury Center 13-N			Worcester 13-N	584

MASSACHUSETTS

	Abington 66-NE	5787		Avon 66-N	2164		Bolton 57-W	768
	Accord 67-NW	53	3H	Ayer 57-W	3052		Bondsville 63-NW	1820
	Accoaxet 76-C	152		Backbay 58-S		66H	Boston 58-SE	747923
	Acton 57-C	2151		Bakers Island 59-C			Bourne 68-C	2530
	Acushnet 77-NW	2287	1H	Baldwinsville			Bournedale 68-C	155
4H	Adams 53-W	13218		56-NW	2079		Boxford 58-NE	588
	Adamsdale 65-E	203		Ballardvale 58-N	534		Boylston Center	
	Agawam 62-C	4555		Bancroft 53-S	211		56-E	714
1H	Allandar 60-W	36		Bardwells Ferry 54-C	20		Bradstreet 54-SE	318
2H*	Allenton 59-SW	302	1H	Barnstable 69-W	4995	1H	Braintree 66-N	16554
	Allston 58-S		1H	Barre 55-E	3476	2H†	Brant Rock 67-C	304
1H	Amesbury 27-W	8543		Barre Plains 55-E	251	4H	Brewster 69-C	783
5H	Amherst 54-SE	5558		Barrowsville 66-W	151	2H	Bridgewater 66-E	9881
1H	Andover 58-N	7489		Bass River 69-S			Brier 53-C	80
5H†	Annisquam 58-N	503	2H*	Beachbluff 59-W	52		Brighton 58-S	
1H	Arlington 59-C	18646	1H†	Becket 53-SW	973		Brightwood 62-NE	
	Arlington Heights			Becket Center 53-S	79		Brimfield 63-N	934
	58-C	1906		Bedford 58-W	1365	2H	Brockton 66-C	66138
	Ashbury Grove 59-W	103		Beechwood 67-N	104	2H	Brookfield 63-NE	2059
3H	Ashburnham 56-N	2059	2H	Belchertown 55-SW	2062	4H	Brookline 58-S	37748
1H	Ashby 56-N	922		Bellingham 65-N	2102		Brookline 66-NE	318
1H	Ashfield 54-W	994	1H	Belmont 58-C	10744	2H*	Bryantville 67-W	301
1H	Ashland 57-S	2287		Berkshire 53-W	145		Buckland 54-W	1569
	Ashley Falls 60-C	174		Berlin 57-W	865		Burrage 67-W	
	Assinippi 67-NW	301	1H	Bernardston 54-NE	790		Buzzards Bay 68-W	454
	Assonet 66-S	1473	2H*	Beverly 59-W	22959	1H	Cambridge 58-S	109456
5H	Athol 55-N	9792	1H	Beverly Farms 59-W	1004		Campello 66-C	
	Atlantic 58-SE		1H	Billerica 58-W	3646	1H	Canton 66-N	5945
3H	Attleboro 66-W	18480		Bisbees 53-SE	54		Carlisle 57-E	490
	Attleboro Falls			Blackington Sta.			Carver 67-S	1701
	65-E	2002		53-NW	875		Caryville 65-N	578
	Auburn 64-N	3891	2H	Blackstone 65-C	5689	1H	Cataumet 68-SW	156
	Auburndale 58-SW	3689	2H*	Blackford 61-N	623		Center Marshfield 67-N	52

MASSACHUSETTS (Continued)

	Centerville 68-SE	506	East Holliston 65-N	109	1H	Halifax 67-W	638
	Central Village 76-C	260	East Lee 52-SW	580		Hamilton 59-W	1879
1H	Charlemont 53-NE	977	East Longmeadow			Hampden 63-W	670
	Charles River 58-SW	102	62-E	2352		Hancock 52-E	514
	Charlestown 58-C		East Mansfield 66-C	306		Hanover 67-N	2666
	Charlton 64-N	2213	East Milton 58-S	2010	1H	Hanover Cen. 67-W	152
	Charlton City 64-N	604	3H* East Northfield			Hanson 67-W	1796
	Charlton Depot 64-N	506	55-NW	719		Harding 65-NE	106
5H*	Chartley 66-W	1003	East Norton 66-C	207		Hardwick 55-S	3596
	Chatham 68-SE	1667	Easton 66-C	5064		Hartsville 60-NE	79
	Chatham Port 69-SE	76	Eastondale 66-C	376		Harvard 57-C	1104
	Chelmsford 67-NE	5682	East Orleans 60-E	279	2H	Harwich 69-S	2179
	Chelsea 58-E	43426	2H East Otis 61-N	89		Harwich Port 69-S	510
	Cherry Valley 56-S	1254	East Pembroke 67-C	103		Hatchville 68-SW	220
1H	Cheshire 53-W	1535	2H East Pepperell 57-N	2007		Hatfield 54-S	2630
1H†	Chester 53-S	1302	East Princeton 56-C	106		Hathorne 58-E	109
	Chesterfield 53-SE	559	East Sandwich 58-SE	102	3H	Haverhill 26-SE	49150
	Chestnut Hill 58-S		East Saugus 58-E	1919		Hawley 53-E	427
5H	Chicopee 62-NE	36214	East Taunton 66-S	1006		Hayden Row 65-N	106
4H	Chicopee Falls 62-NE	9130	East Templeton 56-W	729		Haydenville 54-S	1249
	Chilmark 77-S	288	East Walpole 66-NW	1030		Heath 53-NE	383
	City Mills 65-NE	394	East Wareham 67-S	357		Hebronville 65-E	896
	Clifford 77-NW	107	East Weymouth			Highland Sta. 62-NE	
	Clifton 59-W	101	67-NW	4160		Hillsboro 54-E	32
2H	Cliftondale 58-E	4509	East Whately 54-E	119	1H	Hingham 53-SW	5599
	Clinton 57-E	12964	East Windsor 53-C	60		Hingham Center	
	Cochesett 66-C		4H* Edgartown	1276		67-NW	709
	Cochituate 57-SE	1308	Egypt 67-N	103		Hinsdale 53-W	1257
3H*	Cohasset 59-SW	2800	Ellis 66-NW	1022		Holbrook 66-N	3161
2H	Coldbrook Springs		Elmwood 66-E	107		Holden 56-S	2970
	56-W	244	1H Enfield 55-S	806		Holliston 65-N	2788
	Coldspring 57-N	101	Erving 55-NW	1168		Holyoke 62-N	60816
1H	Colerain 54-N	1829	Essex 59-C	1677		Hoosac Tunnel 53-N	59
	Collinsville 57-NE	1329	Everett 58-C	37178		Hopedale 65-N	2663
2H	Concord 57-E	6461	1H† Fairhaven 77-W	6277	2H	Hopkinton 65-N	21475
	Concord Jet. 57-E	2115	5H Fall River 76-N	124791		Horseneck Beach 76-C	
1H	Conway 54-C	1234	7H* Falmouth 77-E	3917	2H*	Husatonie 52-S	2340
	Cooleyville 55-W	75	Falmouth Heights 77-E	58	3H	Hubbardston 56-W	1084
	Coolidge Cor. 58-S		Farley 54-E	331	2H	Hudson 57-W	7607
	Cordaville 57-S	214	Farnams 53-W	246	1H	Hull 59-SW	2290
3H*	Cotuit 68-S	653	Farnsworth 65-NW			Humarock 67-N	36
	Cove Landing 57-C		Fayville 57-S	448	2H	Huntingdon 61-NE	1427
1H†	Craigville 68-SE	56	Feeding Hills 62-C	1637	6H*	Hyannis 69-SW	1356
	Cummaquid 69-SW	152	Fenway Sta. 58-S		5H*	Hyannis Port 69-SW	180
2H†	Cummington 53-E	660	Fisherville 65-NW	1029		Hyde Park 58-S	15520
	Cushman 54-E	110	1H Fiskdale 65-NE	1167	5H	Indian Orchard	
	Cuttuhunk 77-W	59	3H Fitchburg 56-N	41013		62-NE	6160
	Cyrus 53-NE	60	Flint (Incl. Sta.) 76-N			Interlaken 52-SE	70
3H	Dana 53-W	3858	Florence (Incl. Sta.)		3H	Ipswich 59-NW	6272
1H	Dana 55-C	712	54-S	1940		Island Creek 67-C	31
1H	Danvers 59-W	11177	Forestdale 68-S	109		Islington 66-NW	157
	Dartmouth 76-E	5230	Forge Village 57-N	259		Jamaica Plain 58-S	
	Dedham 58-S	10783	Fort Andrews 59-SW	53	3H	Jefferson 56-S	1182
2H	Deerfield 54-C	2803	Fort Warren 59-SW			Kenberma 59-SW	106
	Deer Island 58-SE		1H Foxboro 66-W	3755	1H	Kendall Green 58-W	598
4H*	Dennis 69-S	1822	2H Framingham 57-S	16785	1H	Kingston 67-C	2505
	Dennis Port 69-S	610	Framingham Center			Lake Boon 57-C	
	Devens 57-W		57-S		2H*	Lake Pleasant 54-E	184
	Dighton 66-S	2499	3H Franklin 65-E	6497		Lakeville 66-SE	1491
	Dodge 64-N	309	Franklin Park 58-E	499		Lancaster 56-E	2585
	Dorchester 58-SE		Furnace 55-E			Lanesboro 52-E	1089
	Dorchester Ctr. 58-SE		4H Gardner 56-C	16960		Lanesville 59-N	1009
	Douglass 64-E	2179	Gay Head 77-S	175		Laurel Park 54-S	
	Dover 58-SW	993	1H Georgetown 58-NE	2058		Lawrence 58-N	90259
	Dracut 57-NE	5280	2H Gilbertville 55-S	2380	4H*	Lee 52-SW	4481
	Drury 53-N	334	Gleasondale 57-C	881		Leeds 54-S	1210
1H	Dudley 64-C	4273	Glendale 52-S	98		Leicester 64-N	3322
	Dunstable 57-N	362	Globe Village 64-NW		5H*	Lenox 52-SE	3242
2H*	Duxbury 67-C	1921	15H* Gloucester 59-C	24478		Lexnoldale 52-SW	518
	Dwight 55-W	103	Goshen 53-E	289	3H	Leominster 56-E	17646
	East Billerica 58-W	54	1H Grafton 65-NW	6886		Leverett 54-E	779
	East Boston 58-SE		Granby 51-SE	828	1H	Lexington 58-W	6340
	East Foxford 58-NE	102	Graniteville 57-N	1299		Leyden 54-N	314
	East Brewster 69-C	109	1H† Granville 61-E	784		Lincoln 57-E	1310
2H	East Bridgewater		Granville Ctr. 61-E	58		Linwood 65-NW	1480
	66-E	3689	5H* Great Barrington			Little Neck 59-N	
	East Primfield 63-N	98	60-N	6315		Lithia 53-E	
1H	East Brookfield		Greenbush 67-N	201		Littleton 57-E	1228
	64-NW	650	Greendale 56-SE			Littleton Corner 57-C	408
	East Carver 67-C	52	8H* Greenfield 54-NE	12616		Littleville 53-S	62
	East Dedham 58-S	2982	4H* Green Harbor 67-C	156		Locksvillage 55-W	68
	East Deerfield 54-E	96	Greenwich 55-S	426		Long Island 58-SE	
	East Dennis 69-C	258	Greenwich Village			Long Meadow 62-C	
	East Douglass 64-E	1577	55-C	99	11H	Lowell 57-NE	112479
	East Falmouth 68-S	254	Greenwood 58-C	406		Ludlow 62-NE	7470
	East Foxboro 66-W	210	Griswoldville 54-NW	118		Lukenburg 56-NE	1610
	East Freetown 66-SE	202	1H Groton 57-N	2333	4H	Lynn 58-E	99148
	Eastham 69-E	515	Grove Hall 58-S			Lynnfield 58-E	1165
1H	Easthampton 54-S	9845	Groveland 26-SE	2377		Lynnfield Center 58-E	460
	East Harwich 69-SE	206	1H Hadley 54-C	2666		Lyonsville 54-N	238

MASSACHUSETTS (Continued)

3H*	Magnolia 59-C	810	North Amherst 54-E	1060	4H*	Pigeon Cove 59-N	950	
2H	Malden 58-C	49103	6H*	Northampton 54-S	21654	11H*	Pittsfield 52-E	41534
	Manchester 64-NE	1470	1H	North Andover 58-N	5956		Plainfield 53-C	375
2H	Manomet 68-C	2945		56-N	52		Plainville 65-E	1408
3H	Mansfield 66-W	5772		North Attleboro 65-E	9398	6H*	Pleasant Lake 69-S	110
5H*	Marblehead 59-W	7696		North Bellingham			Plymouth 67-C	12926
	Marblehead Neck 59-W			65-N	485		Plympton 67-C	599
4H*	Marion 77-N	1487		North Billerica			Pocasset 68-SW	380
8H	Marlboro 57-S	15017		57-NE	627		Ponkapog 66-N	310
1H	Marshfield 67-C	1725	1H	Northboro 57-SW	1797		Pottersville 66-SW	345
	Marshfield Hills 67-N	504		North Brewer 69-C	10074		Prescott 55-W	299
	Marston Mills 68-S	178		Northbridge 65-NW	1975	2H†	Prides Crossing 59-10	110
	Mashpee 68-S	263		Northbridge Center			Princeton 56-C	800
	Mattapan 58-S			65-NW	198	4H†	Princeton Depot 56-C	60
2H	Mattapoisett 77-N	1352	2H	North Brookfield		4H†	Princeton 69-N	4295
3H	Maynard 57-C	6770		55-SE	2610	6H*	Quincy 58-SE	40674
1H	Medfield 65-NE	3594		North Carver 67-C	305	1H†	Quincy 77-E	205
	Medford 58-C	38687		North Chatham 69-SE	52		Randolph 66-N	4756
3H	Medway 65-NE	2956		North Chelmsford			Raynham 66-C	1810
	Megansett 68-SW			57-N	2105		Raynham Center	
	Melrose 58-E	18204		North Chester 53-S	55	1H	Reading 58-C	7424
	Melrose Highlands 58-C			North Cohasset		1H	Readingville 66-N	1568
1H†	Menahant 77-E	26		59-SW	1061		Rehoboth 66-SW	2228
	Mendon 65-NW	933		North Dana 55-C	570		Reverse 58-E	25178
	Menemsha 77-S			North Dartmouth			Richmond 52-S	564
1H	Merrimack 26-E	1653		76-E	1500		Richmond Furnace	
1H	Methuen 58-N	14067		North Dighton 66-S	1021		52-S	170
1H	Middleboro 67-SW	8631		North Duxbury 67-C	101		Ringville 53-S	62
	Middlefield 63-S	325		North Eastham 69-E	201		Rivermoor 67-N	55
	Middleton 68-N	1195	1H	North Easton 66-C	3005		Rochdale 64-N	485
3H	Milford 55-E	13684		North Egremont 60-N	175		Rochester 77-NW	1169
	Millbrook 67-C	452	1H†	North Falmouth			Rock 67-SW	405
3H	Millbury 64-NE	5652		68-SW	251	2H	Rockland 67-NW	7074
1H	Millers Falls 54-E	499	1H	Northfield Farms		2H†	Rockport 59-N	4351
	Millington 55-W	236		54-NE	195		Roslindale 58-S	
1H	Millis 65-NE	1485		North Grafton			Rowe 53-N	424
	Mill River 60-NE	210		65-NW	1825	1H	Rowley 59-NW	1481
	Millville 65-C	1900		North Hadley 54-SE	290		Roxbury 58-S	
	Milton 58-S	9382		North Hanover 67-NW	391		Roxbury Crossing 58-S	
3H†	Minot 67-N	52		North Harwich 63-S	205		Royalston 55-N	862
	Mittineague 62-N	3300		North Hatfield 54-C	185		Russell 62-NW	1104
1H	Monponsett 67-W	27		North Heath 53-NE	60	1H	Rutland 56-C	1895
	Monroe Bridge 53-N	296		North Leverett 54-E	305		Sagamore 68-C	380
3H	Monson 63-N	5604		North Marshfield 67-N	101	3H*	Sagamore Beach 68-C	128
1H	Montague 54-E	7675		North Middleboro 66-E	305	8H*	Salem 59-W	37200
	Montague City 54-NE	495		North Orange 55-N	250	3H†	Salisbury Beach	
	Montello 66-C			North Oxford 64-N	1202		Sand Hills 67-N	51
5H*	Monterey 60-NE	358		North Pembroke 67-C	303	2H	Sandwich 68-C	1500
	Montgomery 62-NW	230		North Plymouth 67-C	1002		Santuit 68-S	74
1H†	Monument Beach			North Prescott 55-C	143		Saugus Center 58-E	10226
	68-SW	305		North Reading 58-C	1292		Saundersville 64-NE	825
	Moores Corner 54-E	70		North Scituate 67-N	1007		Savoy 53-C	524
	Mount Auburn 58-S			North Stoughton 66-N	275		Savoy Center 53-N	145
	Mount Hermon 54-NE	85		North Sudbury 57-E	9468		Saxonville 57-S	2010
	Mount Tom 54-S	212	3H*	North Truro 69-N	340	3H	Scituate 67-N	2661
	Myricks 66-S	650		North Uxbridge 65-W	960		Scituate Ctr. 67-N	28
3H*	Nahant 59-W	1318		North Westport 76-N	508		Sea View 67-N	80
5H*	Nantasket Beach			North Weymouth			Seekonk 65-SE	2767
	59-SW	540		58-SE	1005		Segreganset 66-S	95
13H*	Nantucket	3166		North Wilbraham		2H	Sharon 66-NW	2468
	Nashoba 57-E	30		63-NW	985		Shattuckville 54-NW	165
	Natick 57-SE	11119		North Wilmington			Shawheen 58-C	
	Needham 58-SW	7012		58-C	473	1H	Sheffield 60-N	1862
	Needham Heights			Norton 66-W	2587	2H	Shelburne Falls 54-N	1335
	58-S	1925		Norwell 67-N	1563		Sheltonville 65-C	180
6H	New Bedford 76-E	109568		2H	Norwood 66-NW	12627	Sherborn 57-SE	1696
	New Boston 61-NW	185	19H†	Oak Bluff 77-E	1245	2H	Shirley 57-W	2257
	New Braintree 55-SE	453		Cakdale 56-C	410		Shirley Ctr. 57-W	237
1H†	Newbury	1590		Oakham 56-W			Shore Acres 67-N	
2H	Newburyport 27-W	15609		Ocean Bluff 67-C			Shrewsbury 66-SE	3708
	New Lenox 52-SE	306		Ocean Grove 76-NE	70		Shutesbury 55-W	292
	New Marlboro 60-NE	1030	7H	Onset 77-NE	2670	1H†	Shutesbury 55-W	205
	New Salem 55-W	625		Orange 55-N	5397		Silver Lake 58-C	260
1H	Newton 58-S	46088	1H	Orleans 69-E	1166		Smiths 55-SW	145
	Newton Cen. 58-S	5295	3H*	Osterville 68-SE	598		Somerset 66-S	3377
	Newton Hlds. 58-S	3290		Otis 61-NW	442	2H	Somerville 58-C	93033
	Newton Lower Falls			Otter River 56-NW	505		South Acton 57-C	820
	58-SW	1567	1H	Oxford 64-N	3820		South Amherst 54-SE	115
	Newton Upper Falls		3H	Palmer 63-N	9896		Southampton 62-N	950
	58-S	2585		Paxton 56-S	471		South Ashburnham	
	Newtonville 58-S	7261		Peabody 59-W	19552		56-N	1183
	Nobscot 57-S	302	4H	Pemberton 59-SW			South Ashfield 54-W	270
	Nonquitt 77-W	52	1H	Pembroke 67-W	1337		South Athol 55-C	154
	Norfolk 65-NE	1268		Penikese 77-W	29		South Attleboro 65-E	310
	North Abington		1H	Peperell 57-NW			South Barre 55-E	740
	66-NE	3050	1H	Peru 53-C	195		South Berlin 57-SW	130
1H†	North Acton 57-C	95	1H	Petersham 55-C	727	1H†	Southboro 57-S	1898
5H	North Adams			Phillipston 55-C	390		South Boston 58-SE	
	53-NW	22035						

MASSACHUSETTS (Continued)

1H	South Braintree 66-N	4110	Sudbury 57-E	1206	Westdale 66-E	108
	South Brewster 69-C	55	1H Sunderland 54-E	1278	West Dennis 69-S	609
3H	Southbridge 62-E	14245	5H [†] Swampscott 59-W	8101	West Dudley 64-C	1320
	South Byfield 59-NW	55	Swansea 76-N	2558	West Duxbury 67-C	370
	South Carver 67-S	630	Swift River 53-C	100	West Falmouth 68-SW	285
	South Chatham 69-SE	280	3H Taunton 66-S	36161	5H Westfield 62-NW	18603
	South Chelmsford		Teaticket 77-E	408	Westford 57-N	3170
	57-E	305	1H [†] Templeton 55-E	4081	West Groton 57-NW	445
	South Dartmouth		Tewksbury 58-NW	5265	West Hanover 67-NW	565
	77-W	1225	Thorndike 63-NW	1600	1H West Harwich 69-S	315
2H	South Deerfield 54-C	1062	Three Rivers 63-NW	1410	West Hatfield 54-C	135
	South Dennis 69-S	270	Thwaites 66-S		West Hawley 53-C	83
	South Duxbury 67-C	305	Tolland 61-N	199	West Hannisport 69-SW	
1H [†]	South Easton 66-C	698	1H Topshild 58-NE	1173	West Leyden 54-N	130
	South Egremont 60-N	495	Tomsett 76-NW	403	West Lynn 58-E	
	South Essex 59-C	725	1H Townsend 56-NE	1812	West Mansfield 66-W	915
	Southfield 60-E	193	Townsend Harbor		West Medford 58-C	4338
	South Gardner 56-C		56-N	308	West Medway 65-N	1260
	South Groveland		1H [†] Truro 69-N	663	West Millbury 64-NE	540
	58-NE	380	Tufts College 58-C		Westminster 56-C	1594
2H	South Hadley 54-SE	5527	Tully 55-N	113	West Newton 58-S	6500
	South Hadley Falls		3H Turners Falls 51-NE	5240	Weston 58-SW	2342
	62-NE	3208	Tyngsboro 57-N	967	West Otis 61-NW	98
	South Hamilton		Tyringham 61-NW	327	West Peabody 58-E	315
	59-W	820	Unionville 65-C	110	Westport 76-C	3262
	South Hanover 67-W	630	Uphams Corner 58-S		Westport Point 76-C	318
	South Hanson 67-W	815	1H Upton 65-NW	2036	West Roxbury 58-S	
	South Harwich 69-S	305	2H Uxbridge 65-W	5384	West Rutland 56-S	416
	South Hyannis 69-SW	118	4H [†] Vineyard Haven 77-E	1110	West Somerville 58-C	
	South Lancaster		Waban 58-SW	909	West Springfield 62-C	1344
	57-W	1065	3H Wakefield 58-C	13010	West Sterling 56-E	95
	South Lee 52-SW	385	2H Wales 63-C	337	West Stockbridge	
	South Lincoln 57-E	560	1H Walpole 66-NW	490	52-S	1277
	South Middleboro		2H Waltham 58-C	30891	West Stoughton 66-N	1410
	67-SW	406	Wamesit 58-NW	228	West Tisbury 77-SE	441
	South Middleton 58-E	130	Wauquitt 68-S	164	West Townsend 56-NE	510
1H	South Natick 57-SE	670	Ward Hill 58-N	408	West Upton 65-NW	1220
	South Orleans 69-E	105	2H Ware 63-N	9346	West Wareham 67-SW	465
	South Royalston		2H [*] Wareham 68-E	5176	West Warren 63-N	1138
	55-NE	575	2H Warren 63-N	4268	Westwood 66-NW	1448
	South Sandisfield		Warwick 55-NW	477	West Worthington	
	61-NW	25	Washington 53-SW	275	53-C	83
1H	South Sudbury 57-S	698	Watertown 58-S	16515	1H West Yarmouth 69-S	89
	South Swansea 76-N	128	Waterville 55-NE	390	3H Weymouth 66-NE	15057
	South Truro 69-N	70	Watson 53-E	68	1H Whatley 54-C	1118
	South Vernon 54-NE		Waverly 58-C	2350	Wheelwright 55-SE	158
	Southville 57-S	145	1H Wayland 57-SE	2033	White Horse Beach	
	South Walpole 66-W	305	5H [*] Webster 64-C	12258	68-C	60
	South Wareham 67-S	203	Wellesley 58-SW	6439	White Valley 55-E	210
	South Wellfleet 69-E	99	3H Wellesley Farms 58-SW		1H Whitinsville 65-NW	
	South Westport 76-S	203	Wellesley Hills		1H Whitman 66-E	7520
	South Weymouth		58-SW	2596	Wianno 68-SE	58
	66-NE	4040	4H [*] Wellfleet 69-E	936	2H [†] Wilbraham 63-NW	2780
	Southwick 62-E	1365	Wendell 55-W	388	Wilkinsonville 64-NE	432
	South Williamstown		Wendell Depot 55-C	230	1H Williamsburg 64-S	2118
	52-NE	158	Wenham 59-W	1068	Williamstown 53-NW	3981
	South Worthington		West Acton 57-C	730	3H [*] Williamsville 56-W	82
	53-SE	125	West Auburn 64-N	210	Willimansett 62-NE	1675
	South Yarmouth 69-S	592	West Barnstable		Wilmington 58-C	2579
1H	Spencer 64-N	5994	68-SE	350	4H Winchendon 55-NE	5908
23H	Springfield 62-NE	129328	West Berlin 57-W	129	Winchester 58-C	10291
	Squantum 68-SE		1H Westboro 57-SW	5925	Windsor 52-C	
	Standish 57-C	55	West Boxford 58-NE	408	4H Winthrop 58-E	15416
	State Farm 66-E	103	West Boylston 56-S	1318	1H Woburn 58-C	16565
	State Line 52-S		West Brewster 69-S	210	Wollaston 58-SE	
	Sterling 56-E	1403	West Bridgewater		3H Woods Hole 77-E	445
	Stirling Jct. 56-C	238	66-C	2908	Woodville 65-N	310
	Still River 57-W	246	3H West Brookfield 63-N	1288	Worcester 56-S	179741
4H [*]	Stockbridge 52-S	1901	West Chatham 69-SE	280	Woronoco 61-NE	432
3H	Stoneham 58-C	7873	West Chelmsford 57-NE		1H Worthington 53-C	618
	Stonybrook 58-SW	109	West Chesterfield		Wrentham 65-E	2808
2H	Stoughton 66-N	6982	53-S	510	1H Yarmouth 69-SW	7415
	Stowe 57-C	1127	West Crop 77-E	30	Yarmouth Port 69-SW	615
	Straits Pond 59-SW		1H West Cumington		Zoar 53-N	98
3H	Sturbridge 63-NE	1618	53-C	130		

RHODE ISLAND

	Abbottrun 65-C	253	Barrington 76-NW	2452	Centerville 75-N	2707
	Adamsville 76-C	478	15H [†] Block Island		Central Falls 65-S	24174
	Albion 65-C	803	(not shown)	1318	Charlestown 75-SW	1037
	Allenton 75-C	703	Bradford 74-SE	316	1H Chapachat 65-W	1428
	Alton 74-E	106	Bridgeton 64-E	604	Clayville 65-SW	302
	Anthony 75-N	2806	5H Bristol 76-NW	11375	Conimicut 75-NE	303
2H [*]	Apponaug 75-N	1294	Bristol Ferry 76-W	122	Coventry 75-NW	5848
	Arcadia 74-E	263	Burrillville 65-S	8606	Cowesett 75-N	81
	Arnolds Mills 65-C	306	1H [†] Buttonwoods 75-NE	41	Cranston 65-S	29407
	Arctic 75-N		Canonchet 74-E	152	Crompton 75-N	1806
	Ashaway 74-E	1407	Carolina 75-W	724	Davisville	578
	Ashton 65-C	2616	Centerdale 65-S	1804	1H East Greenwich 75-N	3420

RHODE ISLAND (Continued)

East Providence		2H*	Little Compton 76-C	1276	Sakennet 76-C	64
65-SE	21793		Longmeadow 75-NE	352	Saunderstown 75-C	
Edgewood 65-SE			Lonsdale 65-C	3507	Saylesville 65-C	1503
Elmwood 65-S			Manville 65-C	4010	Shannock 65-W	304
Escoheg 74-E	102		Mapleville 65-W	610	Shawomet 75-NE	
Esmond 65-S	504	8H†	Narragansett Pier		Slatersville 65-W	1507
Exeter 75-C	778		75-C	1250	Slocums 75-C	606
Fiskeville 75-N	2508		Nasonville 65-W	518	South Scituate 65-SW	711
Forestdale 65-W	406		Natick 75-N	4956	Stillwater 65-C	152
Fort Greble 75-C		11H*	Newport 76-W	27149	Summit 74-NE	473
Foster 64-SE	1124		North Providence		Thornton 65-S	703
Foster Center 64-SE	650		65-S	7697	Tiverton 76-C	4032
Georgiaville 65-C	1009		North Scituate 65-SW	1064	Tiverton Four	
Glendale 65-W	372		Norwood 75-N	652	Corners 76-C	352
Gould 75-C	102		Oakland 65-W	493	Usquepaug 75-W	152
Greene 74-NE	834		Oakland Beach 75-NE	503	Valley Falls 65-C	4108
Greenville 65-S	703		Oak Lawn 75-N	803	7H* Wakefield 75-C	3010
Greystone 65-S	1009		Olneyville 65-S		Wallum Lake 64-E	53
Hamilton 75-C	604	1H	Pascoag 64-SE	2430	2H Warren 76-W	7811
Harmony 65-SW	52	4H	Patucket 65-SE	64248	Warwick 75-NE	26629
Harrisville 65-W	2209		Peace Dale 75-C	1704	Washington 75-NW	803
Hillsgrove 75-N	1210	2H	Phenix 75-N	4453	5H* Watch Hill 74-S	203
Homestead 76-W			Pinchill 75-W	31	Weekapaug 74-SE	51
Hope 75-N	1264		Pleasant View 74-SE		West Barrington	
Hope Valley 74-E	1504		Pontiac 75-N	1906	75-NE	772
Hopkinton 74-E	2324	2H*	Portsmouth 76-W	2681	7H* Westerly 74-SE	8606
Howard 75-N	400		Potter Hill 74-SE	403	West Greenwich Cen.	
Hoxsie 75-NE	28	15H	Providence 65-S	224326	74-NE	481
7H* Jamestown 75-E	1175		Prudence 75-E	203	West Kingston 75-W	153
Johnston 65-S	6855	6H*	Quonochontaug		Wickford 75-C	1053
Kenyons 75-W	156		River Point 75-N	3404	Wood River Jet. 75-W	151
Kingston 75-C	554	1H	Riverside 65-SE	1603	Woodville 74-E	253
LaFayette 75-C	352		Rockland 65-SW	403	6H Woonsocket 65-C	43496
Liberty 75-C	127		Rockville 74-E	405	Wyoming 74-E	503

CONNECTICUT

Abington 64-SW	358	2H	Clinton 72-SE	1274	Glasco 74-C	301
Addison 72-NE	328		Clintonville 72-SW	258	2H Glastonbury 72-N	4796
Allyns 74-W	96		Colchester 73-C	2140	Glenbrook 78-C	321
Amston 72-NW	150		Colebrook 61-C	557	Glenville 78-SW	981
Andover 73-NW	371	1H	Collinsville 61-S	3010	Goshen 60-SE	675
2H Ansonia 71-SW	17643		Columbia 73-N	646	Granby 61-E	1383
Ashford 63-SE	668		Cornwall 60-S	1016	Greens Farms 79-W	203
Attawangan 64-S		2H	Cornwall Bridge 60-S	118	Greenwich 74-W	
Avon 61-SE	1337		Coscob 78-S	596	6H* Greenwich 78-SW	16463
Ballouville 64-S	458	2H*	Crescent Beach 73-S	709	Griswold 74-C	4233
altic 73-E	510		Cromwell 72-C	2188	Grosvenor Dale 64-C	691
Bantam 70-NE	328	6H	Danbury 70-W	23592	Groton 73-SE	6495
Barkhamsted 61-C	865	2H	Danielson 64-S	3130	Groton Long Point 74-SW	
1H† Beach Park 72-SE	55	1H	Darien 78-C	4184	Grove Beach 72-SE	101
Beacon Falls 71-W	1160	1H	Deep River 73-SW		3H* Guilford 72-S	3001
Beckley 72-N	62	1H	Derby 71-S	11238	Haddam 72-E	1958
1H Berlin 72-N	3728		Durham 72-C	997	Hadlyme 73-W	301
2H Bethel 70-S	3792		Durham Cen. 72-C	400	Hamburg 73-SW	252
Bethlehem 70-NE	550		Eagleville 63-S	358	2H Hamden 71-S	5850
Black Hall 73-SW	258		East Berlin 72-N	809	Hampton 64-SW	583
Bloomfield 62-S	1821		East Canaan 60-C	510	Hanover 73-NE	988
Boardman 70-C	488		Eastford 63-E	513	19H Hartford 62-S	138036
Bolton 63-SW	433		East Glastonbury		Hawleyville 70-C	302
Bolton Notch 63-SW	70		72-NE	388	Hazardville 62-E	1875
Bottsford 70-SE	360	3H	East Granby 62-C	747	Hebron 73-NW	894
Bozrahville 73-C	861	3H*	East Haddam 75-W	2122	Higganum 72-E	1004
Branchville 70-S	228	3H*	East Hampton 72-E	1480	Highland Park 62-SE	260
7H* Branford 72-SW	6047	1H	East Hartford 62-S	8138	Highwood 71-S	150
4H Bristol 71-N	20620		East Hartland 61-C	245	Hockanum 72-N	598
10H Bridgeport 79-C	143152		East Haven 71-SE	1795	Hop River 73-N	143
Bridgewater 70-C	600		East Killingly 64-C	1657	Ivoryton 73-SW	649
Broad Brook 62-E	1390		East Lyme 73-S	1916	1H Jewett City 74-C	3026
Brookfield 70-C	1101		East Morris 71-NW	139	Kensington 72-NW	1883
Brookfield Cen. 70-C	403		East River 72-S	209	1H Kent 70-NW	1122
1H† Brooklyn 64-S	1858		East Thompson 64-C	229	1H Killingly 64-S	8178
Buckland 62-SE	440		East Windsor Hill 62-S	480	Lakeside 70-NE	128
Burnside 62-S	1860		East Woodstock 64-C	310	3H Lakeville 60-C	1200
Burrville 61-S	130		Ellington 62-E	1999	Lebanon 73-N	1528
3H Canaan 60-C	702		Elliott 64-SW	240	Leonard Bridge 73-N	104
Cannondale 78-E			Elmwood 72-NW	625	Lime Rock 60-C	753
Canterbury 74-NW	868	2H	Enfield 62-E	11708	1H Litchfield 71-NW	3005
Canton 61-SE	2732	2H	Essex 73-SW	2745	Little River 72-C	90
Canton Cen. 61-S	308		Fabyan 64-C		Long Hill 70-SE	409
Centerbrook 73-SW	440	1H	Fairfield 73-C	6134	Lords Point 74-S	
Centerhill 61-C	68		Fairhaven 71-SE		Lyme 73-SW	746
Central Village 74-N	1525	1H	Falls Village 60-C	610	3H* Madison 72-S	1534
Chaplin 63-SE	435	1H	Farmington 72-NW	3478	Manchester 62-SE	18370
Chatham 72-E	2390		Fitchville 73-C	158	Manchester Green	
1H Cheshire 71-E	1988	1H	Forestville 71-N	4540	62-SE	340
Chester 72-E	1419		Gales Ferry 73-E	118	Mansfield 63-S	227
Chestnut Hill 73-N	52		Gaylordsville 70-NW	348	Mansfield Center 63-S	405
Clarks Corner 63-SE	58		Georgetown 70-S	909	Mansfield Depot	
Clarks Falls 74-C	101		Gildersleeve 72-C	652	63-SW	280

CONNECTICUT (Continued)

Marble Dale 70-N	132	Pleasant Valley 61-C	306	2H	Stratford 79-C	5712
Marion 71-C	318	Plymouth 71-N	5021	1H	Suffield 62-C	3841
Mechanicsville 64-C	588	Pomfret 64-E	1857		Taconic 60-C	
Melrose 62-E	132	Pomfret Cen. 64-S	624		Taftville 74-W	3910
2H Meriden 72-W	29842	Poquonock 62-C	1062		Talcottville 62-SE	619
Merrow 63-S	170	Poquonock Bridge			Tariffville 62-C	610
Middlebury 71-W	836	74-SW	284	2H	Terryville 71-N	3006
Middlefield 72-C	1036	Portland 72-C	3425	1H	Thomaston 71-NW	3533
Middle Haddam 72-E	552	Preston 74-W	1917	1H	Thompson 64-C	4804
7H Middletown 72-C	20749	3H Putnam 64-C	7280	2H	Thompsonville 62-E	5916
13H* Milford 79-E	4366	Quaker Hill 73-SE	229		Tolland 63-SW	1126
Milford 71-E	477	Quinesbaug 64-E	329	2H	Torrington 61-SW	16849
Mill Plain 70-SW	429	Redding 70-S	1617		Tracy 71-E	316
Millstone 73-SE	328	Redding Ridge 70-S	242		Trumbull 79-C	1612
Montville 73-E	1380	3H Ridgefield 70-SW	3118		Twin Lakes 60-C	
2H Moodus 73-W	1210	Riverside 78-S	312		Tylerville 72-E	109
Moosup 74-N	2957	Riverton 61-C	201		Uncasville 73-E	670
Morris 70-NE	681	Rockfall 72-C	406		Union City 71-C	4889
Mt. Carmel 71-E	423	1H Rockville 63-SW	7980	2H	Unionville 61-SE	2080
4H Mystic 74-S	3574	Rockyhill 72-N	1887		Vernon 62-SE	9087
3H Naugatuck 71-C	15051	Romford 70-N	64		Versailles 74-W	170
8H New Britain 72-NW	59316	Rowayton 78-E	653		Voluntown 71-C	779
4H New Canaan 78-C	3667	Roxbury 70-C	337	2H	Wallingford 72-W	11155
1H New Hartford 61-S	2144	1H† Sachem Head 72-S	53		Wapping 62-SE	983
15H New Haven 71-S	133605	2H Salisbury 60-C	3522	2H	Warehouse Point 62-C	4386
Newington 72-N	1689	1H Sandy Hook 70-E	1729		Warrenville 63-SE	124
Newington Jct. 72-N	578	Saugatuck 78-E	880		Washington 70-N	1747
9H New London 73-SE	25688	Saybrook 73-SW	1907		Washington Depot	
6H* New Milford 70-C	5010	4H Saybrook Point 73-SW	253		70-N	456
7H* New Preston 70-N	310	Scitico 62-E	710	8H	Waterbury 71-C	91110
1H Newtown 70-C	3012	Scotland 73-NE	476	2H*	Waterford 73-S	3097
2H Niantic 73-S	1104	4H Seymour 71-S	4786		Watertown 71-W	3850
3H* Noank 74-SW	1204	2H Sharon 60-SW	1880		Waterville 71-C	3009
3H* Norfolk 61-W	1541	2H Shelton 71-SW	4809		Wauregan 64-S	600
Noroton 78-SE	282	2H Short Beach 71-SE	128		Weatogue 62-SW	410
Noroton Hts. 78-SE	303	Silver Lane 62-S	598	4H*	Westbrook 72-SE	951
North Canton 61-SE	205	Simsbury 62-SW	2537	1H	West Cheshire 71-E	404
Northfield 71-NW	327	Somers 63-W	1653		West Cornwall-60-S	207
Northford 72-SW	335	Somerville 62-E	1065		Westford 63-C	134
North Franklin 73-N	266	4H* Sound Beach 78-S	80		West Goshen 60-SE	149
North Granby 61-E	449	Soundview 13-S	56		West Granby 61-E	334
North Grosvenor Dale		South Britain 70-C	530		West Hartford 62-SW	4808
64-C	2309	Southbury 70-E	1233		West Hartland 61-C	78
North Hartland 61-C	58	South Coventry 63-S	1610		West Haven 71-S	12369
North Haven 71-SE	2254	South Glastonbury			West Morris 70-NE	78
North Plain 73-C	79	72-N	1210		West Mystic 74-SW	1210
North Stonington		2H Southington 71-E	5085		Westport 79-W	4250
74-C	1100	South Kent 70-NW	43		West Redding 70-S	180
Northville 70-N	230	South Lyme 73-S	156		West Simsbury 61-SE	409
North Westchester		5H South Manchester			West Suffield 62-C	916
73-W	156	62-SE	8010		Westville 71-S	
North Windham		South Meriden 72-W	709		West Willington 63-S	233
73-NE	232	South Norwalk 78-E	8970		Wethersfield 72-N	2148
North Woodbury 70-E	493	Southport 79-C	1480		Whitneyville 71-SE	307
North Woodstock 64-C	311	South Wethersfield			3H Willimantic 73-N	1330
7H* Norwalk 78-E	27557	72-N	264		Wilson 62-S	398
8H Norwich 73-E	22504	South Willington 63-S	379		Wilsonville 64-C	176
Norwichtown 73-E	29685	South Windham 73-N	490		Winchester Center	
Oakdale 73-C	335	South Windsor 62-S	2251		61-W	8679
Oakville 71-W	910	South Woodstock 64-C	313	1H	Windham 73-NE	12694
Old Mystic 74-S	806	Springdale 78-C	409		Windsor 62-S	4178
Oneco 74-N	170	Stafford 63-C	5233	1H	Windsor Locks 62-C	3715
3H* Orange 71-S	16614	2H Stafford Springs 63-C	3064		Windsorville 62-E	274
Oronoque 79-C	78	Staffordville 63-C	629	4H	Winsted 61-C	7764
Packer 74-NW	208	6H Stamford 78-S	28836	2H	Woodbury 70-E	1860
Pequabuck 71-N	506	Stepney Depot 70-SE	253	8H*	Woodmont 79-E	196
Pine Meadow 61-S	508	Sterling 74-N	1283		Woodstock 64-C	1849
1H† Pine Orchard 72-SW	502	Stevenson 70-SE	149		Woodstock Valley	
1H Plainfield 74-N	6719	4H* Stonington 71-S	9154		64-W	306
2H Plainville 71-NE	2882	3H† Stony Creek 72-SW	1209		Yalesville 72-W	1309
1H Plantsville 71-C	1990	Storrs 63-S	263		Yantic 73-E	306

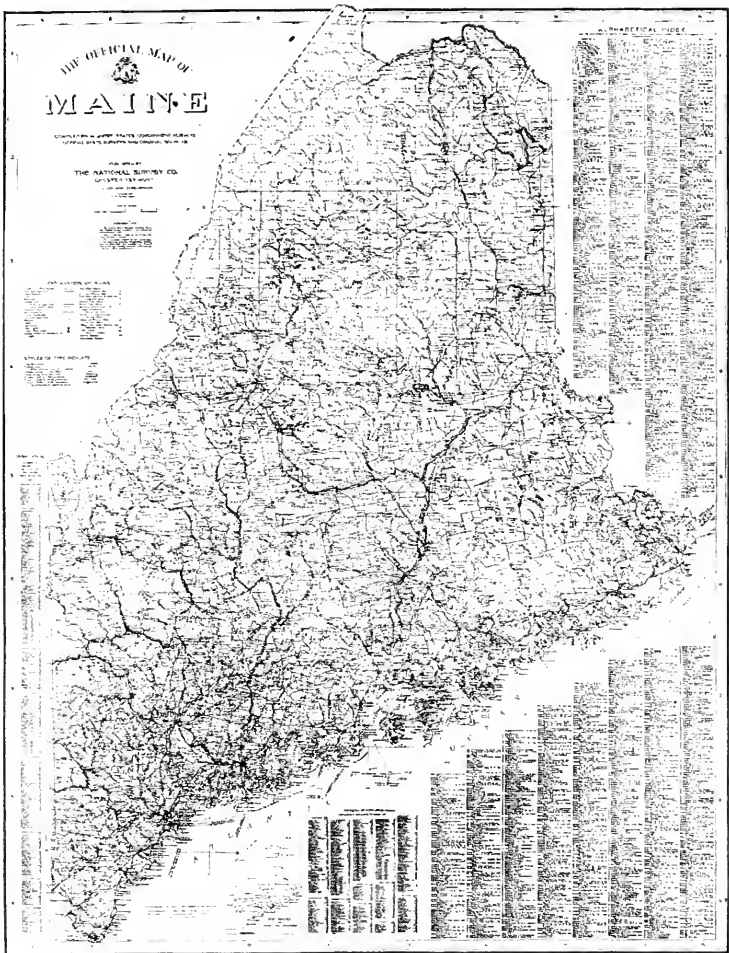
THE OFFICIAL MAP OF NEW YORK STATE

Size 4 x 3 ft.

No other map maker ever even attempted to construct a map of New York State showing ALL highways on one sheet. It was only by making the original drawing very much larger than the finished map, and then reducing it photographically, that we could do this. PRINTED IN FIVE COLORS.

In spite of the large amount of detail shown, the entire map is clear and legible throughout. Five classes of roads are distinguished—"trails," "local roads," "main roads," "improved connecting roads" and "state roads." State roads actually constructed are shown in red.

FOR STYLES OF MOUNTING SEE PRICE LIST ON PAGE 96



THE OFFICIAL MAP OF MAINE

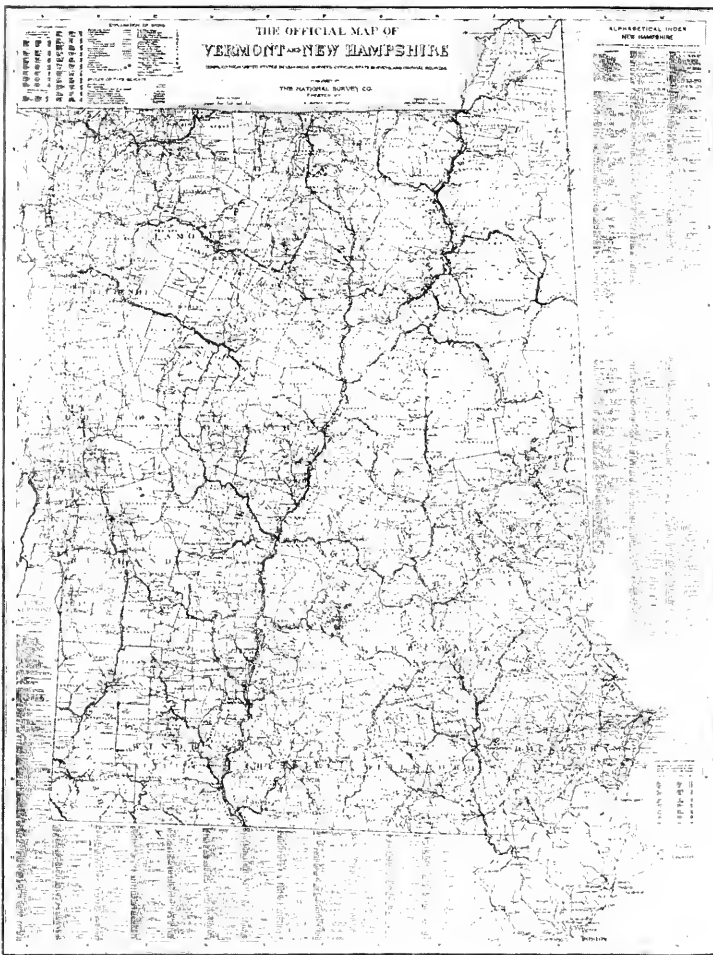
Size 3 x 4 ft.

The most accurate map of Maine ever published. Shows location of licensed hunting camps and State fire look-out stations in addition to the regular details shown on all our "Official" maps, as listed on the preceding page.

Besides the four regular forms The Official Map of Maine is also published in sectionized or book form, which includes the White Mountain region of New Hampshire. Size of book form 5 x 9 inches.

The pages for Maine in this book were taken from the above map. The big map has an additional color plate emphasizing township, county and state boundary lines.

FOR STYLE OF MOUNTING SEE PRICE LIST ON PAGE 96



THE OFFICIAL MAP OF VERMONT AND NEW HAMPSHIRE

Size 3 x 4 ft.

Two maps for the price of one.

It is not often that two states group themselves as do Vermont and New Hampshire. Not only the shape of the states lead to this grouping, but their mutual business and industrial relations. The highways and railroads following the Connecticut River, cross and recross the state boundary many times. If you need a map of one state you need the other as well. So we put them both on one sheet.

The pages for Vermont and New Hampshire in this book were sectionized from the above map. The big map is on a somewhat larger scale than these pages.

FOR STYLE OF MOUNTING SEE PRICE LIST ON PAGE 96



THE OFFICIAL MAP OF SOUTHERN NEW ENGLAND

Comprising Massachusetts, Connecticut and Rhode Island

Size 4 x 3 ft.

The original drawing for this map was 24 ft. x 18 ft. in size, and this was reduced photographically to the present scale. With so great a reduction it is possible to show the most congested portion of New England with clearness and accuracy. With the exception of city streets all highways are shown, the State Roads being plainly indicated in red.

The pages for Southern New England in this book were taken from the above map. The big map has an additional color plate emphasizing township, county and state boundary lines.

FOR STYLE OF MOUNTING SEE PRICE LIST ON PAGE 96

The Official Map of the United States

Size 52 x 33 inches

A FEW OF THE THINGS THAT ARE SHOWN

Every Railroad in the United States. Data is up-to-date and thoroughly checked for absolute accuracy.

Strategic Railroads. These represent the principal lines of traffic, and are designated in heavier lines than unimportant railroads.

Interstate Highways are shown in sharp red lines. The famous Lincoln Highway is especially designated. This is the only general map of the United States showing the great arteries of automobile travel.

Places of 500 people or over are shown except in the congested districts of the North and East, making the map unusually complete. It is, however, clear and legible throughout.

Commercial Centers are shown in larger circles, according to importance. Forts and Coast Defences as well as the location of navy yards, etc., are shown in red.

National Forests are tinted in green.

National Parks are tinted in purple.

Indian Reserves are tinted in yellow.

Bird Reserves are outlined in purple.

State Lines are tinted in pink.

Water tinted a transparent blue.

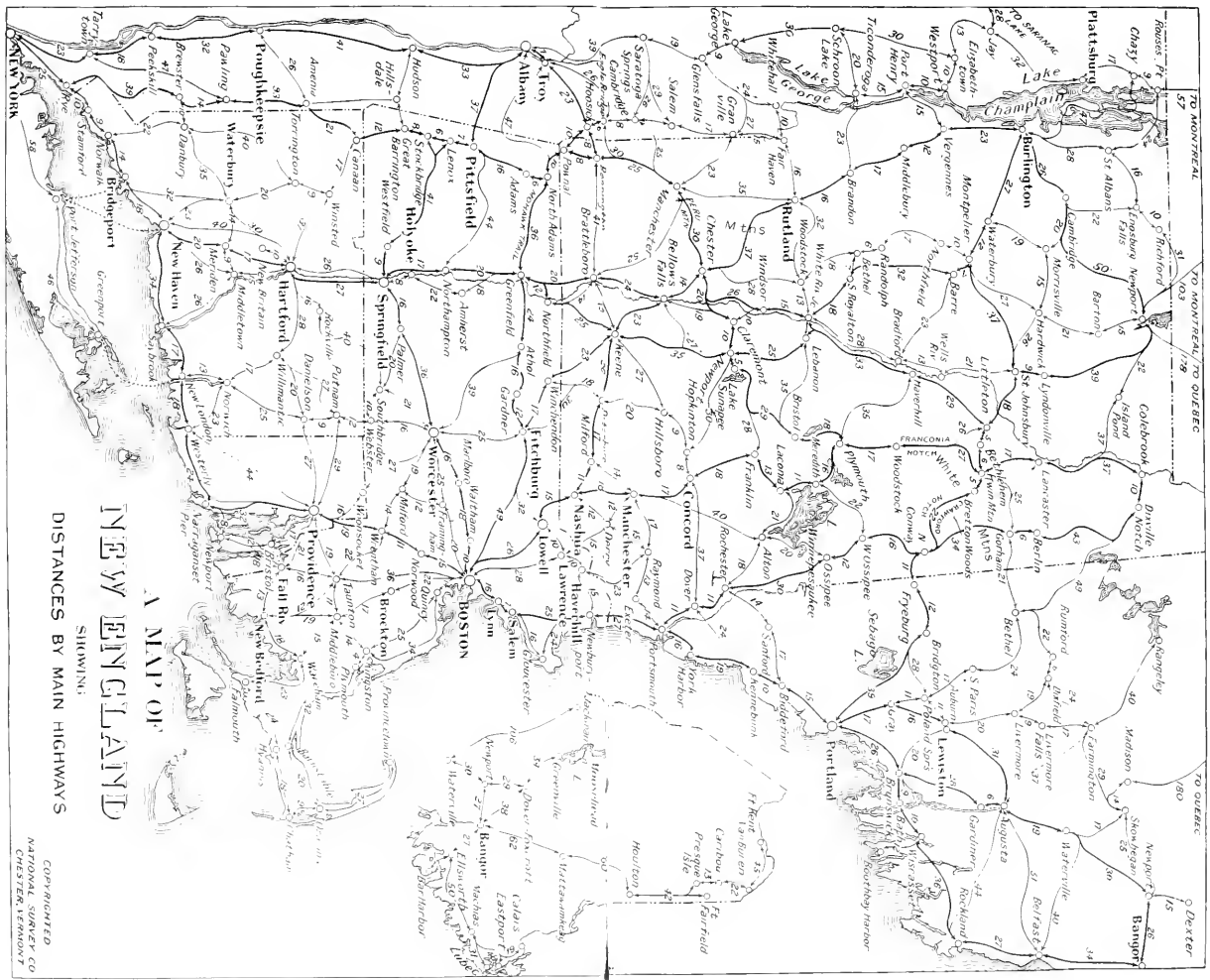
INDEXED on the face of the sheet, with population.

This map, although moderate in size, is complete in detail, absolutely accurate, of splendid workmanship, and beautifully colored, presenting a very refined appearance.

PRICE LIST

All of Our Maps are Published in Four Forms With Prices as Follows:

	Price	Postage extra
No. 1—On tough paper, folding into covers, 5 x 10 inches.	\$1.95	\$0.05
No. 2—On cloth, folding into covers as above	2.95	.06
No. 3—Wall form on cloth and rollers	3.95	.06
No. 4—Wall form, on cloth with spring roller and wooden case	4.95	.15
The Official Map of Maine (sectionized)	1.50	.02
The Official Map of New England (sectionized)		
Imitation Leather Binding	1.95	.03
Full Cloth Binding	2.95	.03



NEW ENGLAND

A MAP OF

DISTANCES BY MAIN HIGHWAYS

SHOWING:

COPYRIGHTED
 NATIONAL SURVEY CO
 CHESTER, VERMONT

