



LIBRARY
OF THE
UNIVERSITY
OF ILLINOIS

553.2805

ILL

no. 267-278

cop. 2



Digitized by the Internet Archive
in 2013

<http://archive.org/details/oilgasdrilling67278illi>

553.2805

ILL

Cop. 2

State of Illinois
 William G. Stratton, Governor
 Department of Registration and Education
 Vera M. Binks, Director

Division of the
 STATE GEOLOGICAL SURVEY

John C. Frye, Chief
 Urbana, Illinois

No. 267

OIL AND GAS DRILLING REPORT

For January 1959

Monthly Report

OIL AND GAS DRILLING IN ILLINOIS

J. Van Den Berg and Ronald A. Younker

Summary by Counties

	Completed Wells	Producing Wells	Drilling Wells	<u>Permits to Drill</u> ^o	
				Total	Wildcat
Adams	0	0	1	0	0
Bond	2	0	3	2	1
Christian	19	13	34	24	12
Clark	10	7	8	5	0
Clay	16	9	20	26	8
Clinton	8	2	4	6	1
Coles	7	2	8	9	3
Crawford	17	13	20	94	2
Cumberland	2	2	2	3	0
Douglas	2	1	1	1	1
Edgar	2	0	0	6	2
Edwards	1	0	1	1	0
Effingham	5	3	4	6	0
Fayette	4	3	0	9	1
Franklin	7	1	3	8	1
Gallatin	14	10	21	17	3
Greene	0	0	1	0	0

(Concluded on page 3)

THE LIBRARY OF THE

APR 8 1959

Summary by Counties (Concluded)

	Completed Wells	Producing Wells	Drilling Wells	Permits to Drill ^o	
				Total	Wildcat
Hamilton	3	3	3	12	0
Jasper	6	1	3	4	2
Jefferson	9	5	9	15	4
Kankakee	0	0	1	0	0
Lawrence	10	9	12	73	0
Logan	0	0	0	1	1
Macon	0	0	2	2	0
Macoupin	9	0	8	13	6
Madison	1	0	0	1	1
Marion	5	3*	9	28	5
McDonough	1	0	2	1	0
Menard	0	0	0	1	1
Montgomery	1	0	0	1	1
Morgan	0	0	1	0	0
Moultrie	3	0	1	3	3
Perry	2	0	1	2	2
Pike	0	0	5	2	2
Pope	0	0	1	0	0
Pulaski	0	0	1	1	1
Randolph	3	0	0	1	1
Richland	1	0	8	6	1
Saline	7	2	4	5	0
Sangamon	6	2	1	3	1
Schuyler	0	0	1	1	1
Shelby	2	0	2	2	2
Tazewell	0	0	1	0	0
Webash	12	9	6	10	0
Washington	13	3	3	5	1
Wayne	23	16	19	29	0
White	14	8	11	16	2
Whiteside	0	0	1	0	0
Winneshago	0	0	1	0	0
Woodford	0	0	1	0	0
	247	127	249	455	73

^o Issued by Department of Mines and Minerals, Springfield, Illinois, December 17, 1958 through January 26, 1959.

* Includes 2 gas wells.

New Pools in January

None

Extensions to Pools in January

Mt. Auburn Consolidated, Christian County (Pat Gentile #1 Williams, 4-14N-2W); Mason North, Effingham County (Dale Hopkins #2 Althoff, 10-6N-5E*); Patoka South, Marion County (R. H. Troop #1 Nattier-Langenfeld Comm., 5-3N-1E).

Pool Revived

Elk Prairie, Jefferson County

* Old well reworked, formerly D & A.

New Pools Discovered from February, 1958 through January, 1959

Pool: County	Twp. Rng.	Pool: County	Twp. Rng.
--------------	-----------	--------------	-----------

February 1958

None

March

None

April

None

May

None

June

Coulterville North:		
Washington	3S	5W

July

None

August

Carlinville South:		
Macoupin	9N	7W
Bowyer: Richland	5N	14W
Coil North: Wayne	1S	5E

September

None

October

New Baden East:		
Clinton	1N	5W
Hord North:		
Effingham	6N	6E

November

Gillespie West:		
Macoupin	8N	7W

December

None

January 1959

None

Well Completions in Illinois

Summary by Months, January 1958 - January 1959

	Pool Wells			Wildcat Wells				Total (c)
	Oil	Gas	Dry	New Pools	Extensions	Dry		
						Near (a)	Far (b)	
<u>1958</u>								
Jan.	94	0	70	1	4(d)	34	19	222 (6)
Feb.	72	3	39	0	3(e)	22	11	150 (2)
Mar.	47	0	31	0	4	21	22	125
Apr.	59	2	37	0	3	15	24	140 (3)
May	66	5	64	0	5	42	10	192 (2)
June	72	0	80	1	6(d)	23	23	205 (3)
July	105	8	53	0	1	26	20	213 (3)
Aug.	86	2	62	3	1	33	28	220 (3)
Sept.	105	1	69	0	9	43	25	252 (6)
Oct.	85	10	54	2	4(d)	30	12	197 (1)
Nov.	131	7	84	1	7(f)	41	21	292 (5)
Dec.	48	2	34	0	1	12	22	119 (2)
	<u>970</u>	<u>40</u>	<u>677</u>	<u>8</u>	<u>48</u>	<u>347</u>	<u>237</u>	<u>2,327 (36)</u>
<u>1959</u>								
Jan.	129	2	62	0	3	31	27	254 (7)

- (a) One-half mile to two miles from nearest production.
 (b) Over two miles from nearest production.
 (c) Figures in parentheses refer to number of producing wells included in total which had previously been completed as dry holes.
 (d) Includes one gas well.
 (e) Includes two gas wells.
 (f) Includes three gas wells.

Illinois Completions and Production

Since January 1, 1958

	Completions <u>a/</u>	Producing Wells	Production New Fields	(Thousands of Barrels) <u>b/</u>	
				Old Fields <u>c/</u>	Total
<u>1958</u>					
January	216	99 (6) <u>d/</u>	6,014	878	6,892
February	148	78 (2)	5,109	742	5,851
March	125	51	5,668	882	6,550
April	137	64 (3)	5,803	894	6,697
May	190	76 (2)	5,820	904	6,724
June	202	79 (3)	5,511	860	6,371
July	210	114 (3)	6,003	896	6,899
August	217	92 (3)	5,641	881	6,522
September	246	115 (6)	5,536	958	6,494
October	196	101 (1)	5,697	974	6,671
November	287	146 (5)	5,385	893	6,278
December	117	51 (2)	5,979 <u>e/</u>	1,022 <u>e/</u>	7,001 <u>f/</u>
	<u>2,291</u>	<u>1,066 (36)</u>	<u>68,490</u>	<u>10,879</u>	<u>79,369</u>
<u>1959</u>					
January	247	134 (7)	5,984 <u>e/</u>	992 <u>e/</u>	6,976 <u>f/</u>

a/ Includes only oil and gas producers and dry holes.

b/ Production figures based on Illinois Basin Scout Association's Pipe Line Production Report.

c/ Includes Devonian production at Sandoval and Bartelso.

d/ Figures in parentheses refer to number of Producing wells included in totals which had previously been completed as dry holes.

e/ Estimated by Illinois State Geological Survey.

f/ Estimated by Illinois State Geological Survey from Oil and Gas Journal Report.

Wells in the New Pools*, February 3, 1959

County and Pool	Producing Wells	Abandoned Wells	Dry Holes	Drilling Wells
<u>Adams:</u> Beverly	2	0	2	0
<u>Bond:</u> Beaver Creek North	1	6	10	0
Dudleyville East	2	0	5	0
Greenville	1	4	7	0
New Douglas South	1	1	4	0
Old Ripley	65	1	15	0
Sorento Cons.	28	19	56	0
Woburn Cons.	110	18	56	2
<u>Bond, Clinton:</u> Beaver Creek	13	3	21	0
<u>Bond, Montgomery:</u> Panama	4	9	20	0
<u>Christian:</u> Assumption Cons.	154	19	23	0
Assumption South	1	2	4	0
Edinburg South	1	0	3	0
Kincaid Cons.	106	0	13	13
Mt. Auburn Cons.	164	10	65	10
Pana	5	0	0	0
Sicily	4	1	9	0
Tovey	1	0	0	0
<u>Christian, Sangamon:</u> Edinburg West	31	3	41	1
<u>Clark:</u> Melrose	9	1	9	0
Melrose South	1	0	3	0
Oak Point West	8	0	7	0
Weaver	32	7	10	0
Westfield East	4	9	23	0
<u>Clark, Jasper:</u> Oak Point	49	4	13	0
<u>Clay:</u> Bible Grove South	2	2	4	0
Clay City West	15	7	19	0
Flora South	3	1	8	0
Hord	11	3	18	0
Hord South Cons.	21	1	10	0
Ingraham	27	6	18	0
Iola South	11	4	13	0
Kenner	75	9	16	6
Kenner North	23	9	8	0
Kenner West	28	2	6	0
Noble West	1	0	2	0
Oskaloosa	35	2	15	0
Oskaloosa East	2	1	6	0
Oskaloosa South	2	1	9	0
Passport	44	15	24	0
Passport West	2	4	8	0
Riffle	1	4	5	0
Sailor Springs Central	3	3	5	0
Sailor Springs East	1	10	6	0

Wells in the New Pools*, February 3, 1959 (Continued)

County and Pool	Producing Wells	Abandoned Wells	Dry Holes	Drilling Wells
Schnell South	2	1	5	0
Toliver East	3	2	9	0
Toliver South	4	0	4	1
Xenia	1	0	7	0
Xenia East	9	6	5	0
<u>Clay, Effingham: Iola Cons.</u>	211	59	98	2
<u>Clay, Effingham, Jasper:</u>				
Sailor Springs Cons.	766	165	351	6
<u>Clay, Wayne: Stanford South</u>	13	9	12	0
<u>Clay, Wayne, Richland, Jasper:</u>				
Clay City Cons.	3232	1209	1269	19
<u>Clinton: Bartelso East</u>	16	1	10	0
Bartelso South	2	1	3	0
Bartelso West	7	7	15	0
Boulder	35	13	21	0
Boulder East	3	1	0	0
Carlyle North	34	7	25	0
Centralia West	3	6	10	0
Frogtown North	28	6	15	0
Germantown East	27	0	7	0
Hoffman	17	33	16	0
Huey	3	4	6	0
Huey South	14	1	8	0
Keyesport	8	6	11	0
New Baden East	1	0	0	0
New Memphis	35	0	10	0
New Memphis North	4	0	3	1
Posey	1	1	9	0
Posey East	9	0	0	2
Sandoval West	1	0	6	0
Shattuc	20	8	26	0
<u>Clinton, Bond: Beaver Creek South</u>	31	19	41	0
<u>Clinton, Marion: Centralia</u>	442	556	88	2
<u>Clinton, Washington:</u>				
New Memphis South	1	1	3	0
<u>Coles: Ashmore South</u>	12	0	6	2
Mattoon	302	67	88	0
<u>Coles, Douglas: Cooks Mills Cons.</u>	219	13	104	0
<u>Crawford: New Bellair</u>	3	3	4	1
New Hebron East	1	1	4	0
<u>Cumberland: Hidalgo North</u>	2	1	3	1
<u>Cumberland, Effingham: Lillyville</u>	8	0	3	0
<u>Douglas: Bourbon Cons.</u>	74	4	42	0
Chesterville	2	3	11	0
Chesterville East	40	1	15	0

Wells in the New Pools*, February 3, 1959 (Continued)

County and Pool	Producing Wells	Abandoned Wells	Dry Holes	Drilling Wells
<u>Edgar: Dudley</u>	64	12	49	0
Dudley West	1	0	2	0
Elbridge	23	15	9	0
Grandview	2	15	32	0
Redmon North	1	0	0	0
<u>Edgar, Clark: Inclose</u>	7	11	20	0
<u>Edwards: Albion Central</u>	4	3	3	0
Albion East	30	16	31	0
Bone Gap Cons.	29	29	34	0
Bone Gap West	1	0	0	0
Browns South	1	3	5	0
Ellery East	23	0	11	0
Ellery North	2	4	5	0
Ellery South	3	5	16	0
Parkersburg South	5	3	11	0
Samsville North	3	8	12	0
Samsville West	4	1	6	0
<u>Edwards, Wabash: Browns</u>	33	18	25	0
<u>Edwards, Wayne:</u>				
Maple Grove Cons.	74	29	42	0
<u>Edwards, White: Albion Cons.</u>	378	69	177	1
<u>Effingham: Bible Grove North</u>	2	5	6	0
Eberle	6	1	9	0
Elliotstown North	1	1	5	0
Evers	3	1	9	0
Hill East	31	2	23	0
Hord North	2	0	0	1
Mason North	9	2	5	0
Watson	3	0	2	0
<u>Fayette: Laclede</u>	2	2	4	0
Patoka West	14	3	11	0
St. James	151	58	30	0
St. Paul	10	8	8	0
<u>Fayette, Effingham: Louden</u>	1991	215	256	0
<u>Franklin: Akin</u>	41	3	31	2
Akin West	4	2	7	0
Benton	153	90	17	0
Benton North	51	8	27	0
Bessie	1	0	2	0
Deering City	4	0	5	0
Ewing	3	5	13	0
Ewing East	1	0	2	0
Sesser Cons.	57	12	23	1

Wells in the New Pools*, February 3, 1959 (Continued)

County and Pool	Producing Wells	Abandoned Wells	Dry Holes	Drilling Wells
Taylor Hill	2	1	5	0
Thompsonville East	11	0	12	0
Thompsonville North	46	26	46	0
Valier	1	0	1	0
West Frankfort Cons.	73	8	41	0
Whittington	31	5	32	0
Whittington South	10	0	4	0
Whittington West	13	12	5	0
<u>Gallatin:</u> Ab Lake	6	2	10	0
Ab Lake West	18	4	10	0
Elba	8	4	5	0
Inman East Cons.	320	41	89	0
Inman West Cons.	244	38	146	2
Junction	16	5	18	0
Junction East	2	0	4	0
Junction North	11	4	10	0
Omaha	93	11	39	18
Omaha East	7	2	4	0
Ridgway	1	2	9	0
Shawneetown	3	2	3	0
Shawneetown East	3	0	5	0
Shawneetown North	3	1	5	0
<u>Gallatin, Saline:</u> Omaha South	3	4	9	0
<u>Hamilton:</u> Aden South	18	3	12	0
Belle Prairie	11	2	17	0
Blairsville West	6	5	10	0
Bungay Cons.	191	38	92	0
Dahlgren	2	42	18	0
Rural Hill North	6	0	5	0
Thackeray	58	8	32	0
Walpole	93	5	58	0
Walpole South	2	0	7	0
<u>Hamilton, Saline, Franklin:</u>				
Dale Cons.	1050	264	467	3
<u>Jackson:</u> Elkville	1	0	4	0
<u>Jasper:</u> Bogota	5	5	7	0
Bogota South	17	6	11	0
Gila	26	1	17	0
Hunt City South	2	2	4	0
Newton	2	2	7	0
Ste. Marie	33	13	18	0
Ste. Marie West	11	1	13	0
Willow Hill East	5	13	20	0
<u>Jefferson:</u> Belle Rive	3	2	6	0
Boyd	108	8	14	0

Wells in the New Pools*, February 3, 1959 (Continued)

County and Pool	Producing Wells	Abandoned Wells	Dry Holes	Drilling Wells
Coil West	13	8	10	0
Cravat	9	2	6	0
Cravat West	6	0	3	0
Divide	16	5	18	0
Divide East	33	8	26	0
Divide South	3	2	13	0
Divide West	74	14	28	5
Ina	21	3	10	0
Ina North	1	0	4	0
Kell	3	1	5	1
King	76	24	57	0
Lynchburg	2	0	6	1
Markham City	9	10	9	0
Markham City West	30	5	16	0
Mt. Vernon	4	6	14	0
Mt. Vernon North	2	0	2	0
Nason	1	0	4	0
Oakdale	11	0	14	0
Reservoir	8	3	14	0
Roaches	6	7	13	0
Roaches North	28	6	9	0
Waltonville	3	1	7	0
Williams Cons.	37	4	12	0
Woodlawn	119	71	40	0
<u>Jefferson, Washington:</u>				
Irvington East	25	1	15	0
Jefferson, Wayne: Markham City North	9	9	10	0
<u>Lawrence:</u> Beman	12	11	6	0
Beman East	1	4	3	0
Lawrence West	23	2	12	0
Pinkstaff East	1	0	2	0
Ruark	26	15	54	0
Ruark West Cons.	49	6	32	0
Russelville (gas)	1	67	19	0
St. Francisville East	21	1	11	0
Summer	1	1	8	0
<u>Macon:</u> Decatur	1	5	3	0
Harristown	7	1	8	0
Oakley	5	4	1	0
<u>Macon, Christian:</u> Blackland	21	7	18	4
<u>Macoupin:</u> Carlinville North	1	6	7	0
Carlinville South	1	0	0	0
Gillespie West	1	0	0	0
Plainview	1	0	0	0
Staunton	1	0	5	0
Staunton West	12	2	14	1

Wells in the New Pools*, February 3, 1959 (Continued)

County and Pool	Producing Wells	Abandoned Wells	Dry Holes	Drilling Wells
<u>Madison:</u> Livingston	38	13	110	0
Livingston East	1	0	4	0
Livingston South	28	9	74	0
Marine	134	12	28	0
St. Jacob	42	11	6	0
<u>Marion:</u> Alma	4	2	8	0
Exchange	1	0	5	0
Exchange East	15	2	14	0
Exchange North	1	2	5	0
Exchange West	2	0	3	0
Iuka	37	3	18	0
Iuka West	2	1	3	0
Junction City South	2	0	6	0
Kinmundy	2	1	10	0
Miletus	13	3	6	0
Odin	29	1	13	0
Patoka East	53	11	10	0
Patoka South	37	1	8	1
Raccoon Lake	37	10	17	0
Tonti	80	17	19	0
Wamac East	5	0	10	0
<u>Marion, Clinton:</u> Fairman	40	17	28	0
Patoka	112	97	44	0
<u>Marion, Jefferson:</u> Salem Consol.	2225	539	163	2
<u>Montgomery:</u> Mt. Olive	4	5	11	0
Raymond	2	8	27	0
Raymond East	5	0	7	0
<u>Morgan:</u> Prentice	8	0	1	0
Waverly (gas)	8	0	6	0
<u>Moultrie:</u> Gays	1	4	3	0
<u>Perry:</u> Tamaroa	13	4	13	0
Tamaroa South	13	0	9	0
Tamaroa West	2	0	3	0
Turkey Bend	1	0	0	0
<u>Pike, Adams:</u> Fishhook	65	1	9	1
<u>Randolph:</u> Baldwin	3	0	1	0
Tilden	24	0	9	0
<u>Richland:</u> Amity	1	3	7	0
Bowyer	1	0	2	0
Calhoun East	5	0	9	0
Calhoun North	2	1	4	0
Olney South	37	10	19	0
Ritter	1	3	9	0
Ritter North	1	1	3	0
Schnell	2	2	7	0
Seminary	2	6	6	0
Stringtown	26	8	23	0
Wakefield	1	0	0	0

Wells in the New Pools*, February 3, 1959 (Continued)

County and Pool	Producing Wells	Abandoned Wells	Dry Holes	Drilling Wells
<u>Richland, Clay:</u> Passport South	6	2	12	0
<u>Richland, Edwards:</u> Parkersburg Cons.	138	138	116	1
Parkersburg West	9	6	13	2
<u>Richland, Jasper:</u> Olney Cons.	96	60	97	0
<u>Richland, Wayne:</u> Calhoun Cons.	66	35	48	0
<u>St. Clair:</u> Freeburg South	29	3	4	0
<u>Saline:</u> Cottage Grove	1	0	1	0
Eldorado Consol.	211	16	77	0
Eldorado East	16	6	12	0
Eldorado West	4	1	7	0
Francis Mills	1	0	5	0
Grayson	1	1	4	0
Harco	60	9	32	2
Harco East	16	3	11	0
Harrisburg	8	2	13	0
Long Branch South	1	0	3	0
Mitchellsville	2	0	4	0
Omaha West	5	1	6	0
Raleigh	44	0	15	2
Raleigh South	26	0	20	0
Roland West	1	0	5	0
<u>Saline, Hamilton:</u> Long Branch	8	3	23	0
<u>Sangamon:</u> New City	2	1	4	0
Roby	3	3	7	0
Roby West	1	0	2	0
<u>Shelby:</u> Clarksburg	2	1	6	1
Lakewood	11	1	11	0
Shelbyville Consol.	1	5	7	0
Stewardson	13	1	2	0
<u>Wabash:</u> Belmont	1	3	6	0
Browns East	35	24	24	0
Friendsville Central	2	3	3	0
Friendsville North	2	11	22	0
Gards Point Consol.	29	4	26	0
Keensburg South	14	4	29	0
Lancaster Central	5	9	6	0
Lancaster East	4	0	12	0
Lancaster South	11	2	16	0
Lexington	6	5	14	0
Mt. Carmel	316	131	101	0
Rochester	28	10	23	0

Wells in the New Pools*, February 3, 1959 (Continued)

County and Pool	Producing Wells	Abandoned Wells	Dry Holes	Drilling Wells
<u>Wabash, Edwards:</u> Berryville Cons.	5	14	25	0
<u>Wabash, Lawrence:</u> Lancaster	61	43	40	0
<u>Washington:</u> Ashley	15	0	11	0
Beaucoup	14	0	3	0
Beaucoup South	19	2	13	0
Cordes	102	52	22	0
Coulterville North	3	0	5	1
Dubois Cons.	95	17	63	1
Dubois Central	4	2	1	0
Elkton	1	1	3	0
Hoyleton West	1	0	1	0
Irvington	109	27	29	0
Irvington North	26	0	15	0
McKinley	11	20	23	1
New Memphis East	1	0	3	0
Okawville	4	0	5	0
Okawville North	2	0	6	0
Posen	4	0	4	0
Posen North	1	0	2	0
Posen South	2	2	4	0
Richview	3	1	7	0
<u>Wayne:</u> Barnhill	88	56	49	4
Coil	12	5	15	1
Coil North	1	0	1	0
Covington South	3	5	8	0
Goldengate North Cons.	32	11	34	0
Half Moon	63	4	24	0
Johnsonville Cons.	337	79	95	2
Johnsonville North	4	1	13	0
Johnsonville South	23	9	16	0
Johnsonville West	26	9	27	0
Keenville	45	8	23	0
Keenville East	2	1	4	0
Locust Grove	9	1	10	0
Locust Grove South	7	0	6	0
Mayberry	2	5	11	0
Mt. Erie North	6	5	19	0
Orchardville	8	1	8	0
Orchardville North	1	0	3	0
Rinard North	5	5	12	2
Zenith North	14	0	7	1
Zenith South	5	9	9	0
<u>Wayne, Hamilton:</u> Aden Cons.	90	18	31	0
<u>Wayne, White, Edwards:</u> Goldengate Cons.	336	66	198	1

Wells in the New Pools*, February 3, 1959 (Continued)

County and Pool	Producing Wells	Abandoned Wells	Dry Holes	Drilling Wells
<u>White: Black River</u>	1	0	2	0
Burnt Prairie South	3	1	4	0
Carmi	7	7	19	0
Carmi North	4	2	13	0
Centerville	4	6	14	0
Centerville East	107	14	41	0
Centerville Northeast	1	0	1	0
Concord Cons.	135	22	48	0
Concord East Cons.	27	10	34	0
Crossville West	12	2	15	0
Enfield	15	2	12	0
Maunie East	2	3	2	0
Maunie North Cons.	142	19	54	1
Maunie South Cons.	96	47	48	0
New Harmony South (Ind.)	7	0	4	0
New Haven Cons.	30	2	13	0
Phillipstown South	2	1	4	0
Storms Cons.	251	70	115	1
Sumpter	10	1	17	0
Sumpter East	27	2	16	0
Sumpter North	15	0	10	0
Sumpter South	25	2	16	1
Sumpter West	1	0	3	0
Trumbull	38	11	41	0
<u>White, Edwards: Phillipstown Cons.</u>	374	101	205	0
<u>White, Galletin: Herald Cons.</u>	416	103	262	0
Roland Cons.	667	165	254	1
<u>White, Hamilton, Wayne:</u>				
Mill Shoals	185	48	73	1
<u>White, Wabash, Edwards:</u>				
New Harmony Cons.	1662	504	598	7
<u>Williamson: Clifford</u>	2	0	1	0
Corinth	10	0	9	0
Corinth East	1	0	3	0
Corinth North	1	0	0	0
Marion	1	0	1	0
	<hr/>	<hr/>	<hr/>	<hr/>
	23,654	6,945	10,414	147

* Fields discovered since January 1, 1937, with the exception of those which have been abandoned.

Degree Days and Refined Petroleum Product Stocks a/

End of Month	Degree days <u>b/</u> Illinois Cities			Central Refining District Stocks <u>c/</u>			Residual
	Cairo	Chicago Airport	Springfield Airport	Gasoline	Kerosene	Distillate	
Mar. 1952	520	917	818	36,601	2,938	8,200	5,158
Mar. 1953	382	789	696	36,157	3,363	8,674	3,872
Mar. 1954	531	922	836	41,275	3,542	8,930	4,308
Mar. 1955	492	854	762	39,785	3,885	9,554	3,127
Mar. 1956	479	878	730	38,334	2,806	8,164	3,589
Mar. 1957	511	842	761	38,083	3,625	11,682	4,712
Apr. 1957	169	473	386	38,423	3,699	11,904	4,802
May 1957	37	228	125	35,848	4,704	15,683	5,354
June 1957	2	23	6	33,647	5,547	17,973	5,834
July 1957	0	0	0	31,465	6,410	20,555	5,807
Aug. 1957	0	0	0	29,585	6,987	22,780	5,211
Sept. 1957	7	89	72	31,004	7,543	24,849	5,938
Oct. 1957	226	397	392	30,655	7,515	25,328	6,070
Nov. 1957	501	736	721	32,374	6,928	23,603	6,025
Dec. 1957	628	941	874	34,393	6,348	20,241	5,905
Jan. 1958	934	1,192	1,119	36,722	4,954	16,430	4,838
Feb. 1958	952	1,253	1,170	39,730	3,399	11,541	4,237
Mar. 1958	682	890	872	42,627	3,268	10,382	4,173
Apr. 1958	190	406	354	39,309	3,363	11,261	4,523
May 1958	48	149	98	36,885	4,315	15,008	5,171
June 1958	0	61	23	34,979	5,219	18,163	5,130
July 1958	0	0	2	33,498	6,127	20,595	5,225
Aug. 1958	0	4	5	33,289	7,241	24,888	5,239
Sept. 1958	18	67*	59	32,084	7,611	27,681	5,304
Oct. 1958	156	255	276	29,140	7,816	29,479	5,112
Nov. <u>d/</u> 1958	428	659	602	29,853	7,927	30,327	5,466
Dec. <u>e/</u> 1958	941	1,315	1,187	30,514	5,935	22,921	4,341
Jan. <u>f/</u> 1959	945	1,437	1,309	32,658	5,095	19,133	3,968

a/ Degree days, U. S. Weather Bureau; stocks based on U. S. Bureau of Mines figures in thousands of barrels.

b/ Degree days are the number of degrees of temperature that the average temperature for each day falls below 65°F. Total for each month given.

c/ Includes states of Illinois, Indiana, Kentucky, Michigan, Minnesota, W. Ohio, and Wisconsin.

d/ Degree days total for November; stocks as of November 28.

e/ Degree days total for December; stocks as of December 26.

f/ Degree days total for January; stocks as of January 16.

OIL AND GAS DEVELOPMENT MAPS

Available (Incomplete)

Base maps are available for the following areas showing wells drilled since January 1, 1956. Plotting of old wells and pools is not in progress.

FLAT ROCK (T. 4, 5, 6N., R. 10, 11, 12, 13W.).

ROBINSON (T. 7, 8, 9N., R. 10, 11, 12, 13W.).

Redrawn

The oldest development maps are being redrawn on new bases. In addition to oil and gas wells and dry holes as shown on the original set, the revised set will show salt water disposal wells, conversions or wells originally drilled for secondary recovery, and stratigraphic tests no longer confidential. Revised maps are available as follows:

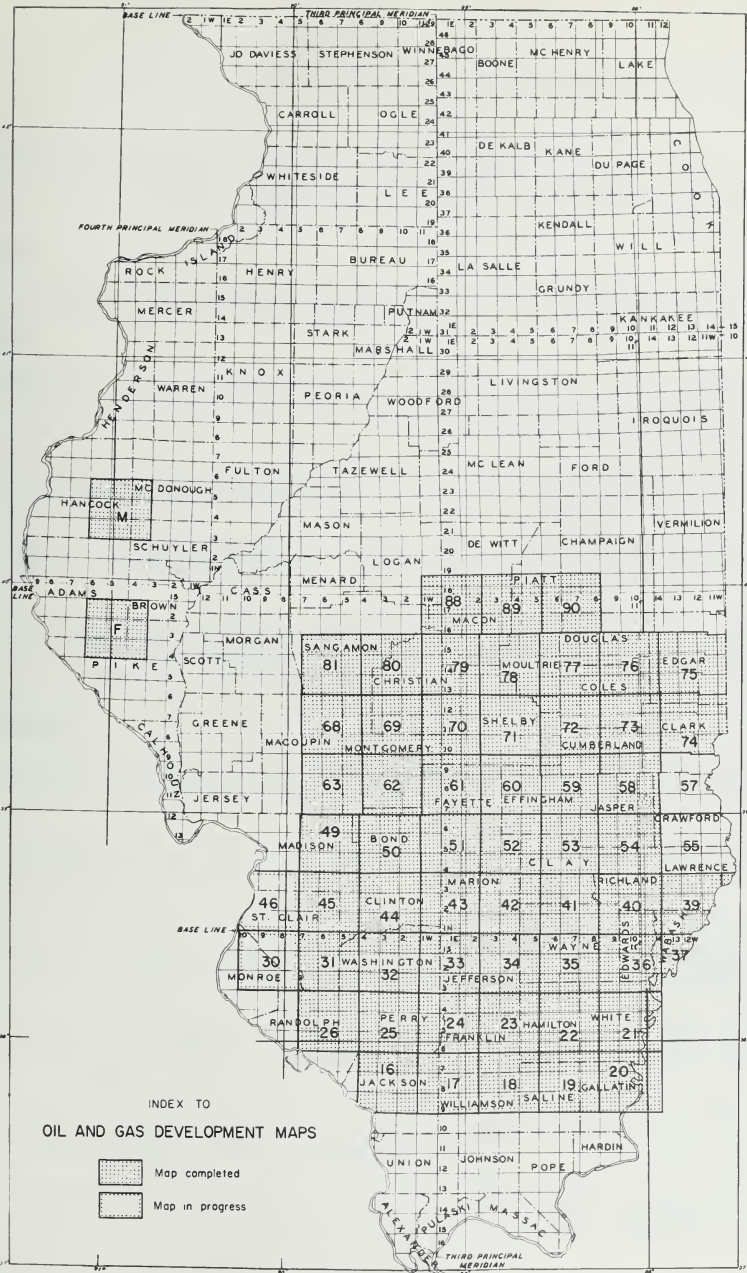
22. MCLEANSBORO (T. 4, 5, 6S., R. 6, 7, 8E.).

OIL AND GAS POOL MAPS OF SOUTHERN ILLINOIS

The county oil and gas pool maps which were included in Bulletins 79, 81 and 83 are now available in sets of 19 plus index map. Revised to January 1, 1958. Most maps show 2 complete or 3 partial counties. Scale $\frac{1}{4}$ " = 1 mile. These maps will be omitted from 1957 Bulletin.

Price: \$2.00 per set

(Sold only as a complete set)



INDEX TO

OIL AND GAS DEVELOPMENT MAPS

- Map completed
- Map in progress

DRILLING BY COUNTIES
WELLS COMPLETED BETWEEN DECEMBER 23, 1958 AND FEBRUARY 3, 1959
AND WILDCAT WELLS DRILLING ON FEBRUARY 3

(Abbreviations used in this report will be found on the last page.)

(Errata, old wells deepened, reconditioned old wells follow list of drilling wells.)

ADAMS COUNTY

3S, 5W

35, NE SW SE. Harold Lipe #1 Owens. Loc. 2-3-59. WN*(Fishhook Pool).

BOND COUNTY

5N, 5W

1, SE NE SW. George Cassens #2 Gruner. Spd. 10-22-58. Comp. 1-6-59. TD 640'.
D&A. Pennsylvanian ss., top 607'. WN (New Douglas South Pool).

6N, 2W

33, SW NE SW. F. E. Thompson #3 Mayfield. Set 5" csg. 2-3-59. Spd. 1-25-59.
WN (Woburn Consolidated Pool).

33, SE SW NW. F. E. Thompson #1 Sevac. Prod. (CDU)** 2-3-59. Spd. 9-18-58.
Woburn Consolidated Pool.

6N, 4W

30, 330' from S. line, 430' from E. line, SW SE. W. Duncan #1 Longfellow. Spd.
1-19-59. Comp. 2-3-59. TD 1945'. D&A. Devonian ls., top 1900'. WN
(Sorento Consolidated Pool).

CHRISTIAN COUNTY

12N, 3W

30, SW SW SE. Nash Redwine #1 J. Wade. Spd. 12-13-58. Comp. 1-6-59. TD 2152'.
D&A. Silurian ls., top 2093'. WF***.

13N, 1E

14, SW NW NW. M & N Oil Co. #1 Lambdin "B". WOC 5" 2-3-59. Spd. 1-8-59. WN
(Assumption Consolidated Pool).

13N, 2W

4, NW SW SW. Vernon D. Jarvis #1 L. Hay & K. H. Brown Trust. Spd. 1-15-59.
Comp. 1-27-59. TD 2143'. D&A. Devonian-Silurian ls., top 2065'. WF.

13N, 3W

3, SW NE NW. Joe Simpkins #3 James Bulpitt. Spd. 8-28-57. Comp. 2-3-59. TD
1837'. IP 41 BOP, 2 EW. Hibbard ss., top 1821'. Frac. Kincaid Consol.
Pool.

3, SE NW SE. Smith, Patterson and Assoc. #6 Hibbard Comm. Prod. (CDU) 2-3-59.
Spd. 11-20-58. Kincaid Consolidated Pool.

3, SE SW SE. Joe Simpkins #4 J. A. Linton. Spd. 12-3-58. Comp. 2-3-59. TD
1821'. IP 112 BOP. Hibbard ss., top 1810'. Frac. Kincaid Cons. Pool.

* Wildcat near - from 1/2 to 2 miles from production.

** Wildcat far - more than 2 miles from production.

*** Completion data unreported; will be given when available; not included in total completions for month.

CHRISTIAN COUNTY (continued)

13N, 3W

- 10, 352' from S. line, 382' from E. line, NE NE. Joe Simpkins #1 Kain. NR 2-3-59. Spd. 9-12-58. WN (Kincaid Consolidated Pool).
- 11, 420' from N. line, 260' from W. line, SE NW. Joe Simpkins #3 Mulvaney. MRT 2-3-59. WN (Kincaid Consolidated Pool).
- 15, 380' from S. line, 298' from E. line, SE. Joe Simpkins #7-A Collins. Spd. 11-20-58. Comp. 2-3-59. TD 1882'. IP 11 BOP, est. 2 BW. Hibbard ss., top 1877'. Frac. Kincaid Consolidated Pool.

13N, 4W

- 14, 352' from S. line, 404' from E. line, NE NW. Glenwood Mason #1 Vernon Clark "A". Pits 2-3-59. WN (Sicily Pool).

14N, 2W

- 3, SW SW SW. Harold Lipe #1 Blankenship. Spd. 1-28-59. Comp. 2-3-59. TD 1969'. D&A. Silurian ls., top 1941'. WN (Mt. Auburn Consolidated Pool).
- 4, SW NE SE. Virgil I. Helgen #1 Lois Beck. Tstg. 2-3-59. Spd. 1-11-59. WN (Mt. Auburn Consolidated Pool).
- 4, NE SW NE. Jack D. Kuykendall #1 Peabody. Spd. 1-11-59. Comp. 2-3-59. TD 1920'. IP 110 BOP, est. 125 BW. Silurian ls., top 1914'. Mt. Auburn Consolidated Pool.
- 4, NW SE NE. Pat Gentile #1 Williams. Spd. 12-7-58. Comp. 1-20-59. TD 1931'. IP 30 EOP. Silurian ls., top 1919'. EXTENSION TO MT. AUBURN CONSOL. POOL.
- 5, SE NE SE. Consolidated Oil Prod. Co. #1 W. H. & C. W. Ostermeier. POP 2-3-59. Spd. 1-10-59. WF.
- 8, NE NW SE. F. M. Muncy #1 M. M. Bearden. RURT 2-3-59. WN (Mt. Auburn Consolidated Pool).

14N, 3W

- 20, NW SE NE. M & N Oil Co. #6 H. B. Case. D&A (CDU) 2-3-59. Spd. 1-24-59. Edinburg West Pool.
- 35, 335' from S. line, 444' from W. line, SE SW. Joe Simpkins #1 Roberts. Spd. 4-2-58. Comp. 1-13-59. TD 1865'. PB 1825'. IP 18 BOP. Hibbard ss., top 1817'. Kincaid Consolidated Pool.

15N, 1W

- 3, SE SE SW. Bernard Podolsky #1 Roberts Hrs. "C". Spd. 9-1-58. Comp. 1-13-59. TD 1932'. D&A. Silurian ls., top 1865'. Mt. Auburn Consolidated Pool.
- 10, 330' from S. line, 420' from E. line, SW SE. Bernard Podolsky #1 Fulk "A". Spd. 10-28-58. Comp. 1-13-59. TD 1890'. IP 18 BOP. Silurian ls., top 1880'. Frac. Mt. Auburn Consolidated Pool.
- 15, NE NE SW. Francis M. Pierce #1 Gertrude Armstrong. Spd. 12-2-58. Comp. 1-6-59. TD 1926'. IP 62 BOP. Devonian ls., top 1914'. Frac. Mt. Auburn Consolidated Pool.

CHRISTIAN COUNTY (continued)

- 15N, 1W
 15, SW NW SE. Bernard Podolsky #2 I. Crawford. Spd. 12-31-58. Comp. 2-3-59. TD 1933'. IP 110 BOP, 3 BW. Silurian ls., top 1909'. Frac. Mt. Auburn Consolidated Pool.
- 17, SW SW SE. Lynn McElroy #1 Herman. Spd. 1-13-59. Comp. 1-20-59. TD 1914'. D&A. Silurian ls., top 1906'. Mt. Auburn Consolidated Pool.
- 13N, 2W
 13, NE SW SW. James D. Jordan #1 E. M. Bailey. Spd. 11-19-58. Comp. 1-13-59. TD 1902'. IP 32 BOP. Silurian ls., top 1884'. Frac. Mt. Auburn Consolidated Pool.
- 23, NE SW NW. Jack Robinson #5 Igo. Spd. 12-7-58. Comp. 1-20-59. TD 1910'. IP 106 BOP. Silurian ls., top 1890'. Frac. Mt. Auburn Consolidated Pool.
- 24, SE NE NW. James Jordan #1 Bryce Masters. Spd. 11-4-58. Comp. 1-13-59. TD 1914'. IP 170 BOP. Silurian ls., top 1890'. Frac. Mt. Auburn Consolidated Pool.
- 25, N/2 SE SE. Henson Drlg. Co. #2 Housley "B". Spd. 12-14-58. Comp. 1-20-59. TD 1931'. PB 1920'. IP 130 BOP, 7 BW. Silurian ls., top 1915'. Mt. Auburn Consolidated Pool.
- 34, SW SE NW. Pat Gentile #1 Spratt-Zipperer Comm. Spd. 1-14-59. Comp. 2-3-59. TD 1926'. D&A. Silurian ls., top 1908'. WN (Mt. Auburn Consol. Pool).

CLARK COUNTY

- 10N, 13W
 30, 330' from S. line, 470' from E. line, NE NW. J. E. Rocke #2 Newman. Spd. 11-18-58. Comp. 1-6-59. TD 1405'. IP 48 BOP, tr. W. Carper ss., top 1342'. Frac. Martinsville Pool.
- 11N, 14W
 5, SW SW NE. Gordon Greene #1 Green etal. Prod. (CDU) 2-3-59. Spd. 10-21-58. Westfield Pool.
- 7, NE SW SE. Virgil Streeter #1 Ed. Gibson. Spd. 11-25-58. Comp. 1-6-59. TD 936'. IP 18 BOP, 10 BW. Carper ss., top 810'. Frac. Westfield Pool.
- 8, NE SW SW. Hoosier Drlg. Co. #1 Cuma-Lee. Spd. 10-11-58. Comp. 1-27-59. TD 2413'. IP 56 BOP, tr. W. Trenton ls., top 2264'. Frac. Westfield Pool.
- 8, SE SE NW. Wm. C. Vandenberg #2 H. Huisinga. Spd. 8-8-58. Comp. 1-13-59. TD 2421'. IP 42 BOP. Trenton ls., top 2275'. Frac. Westfield Pool.
- 8, NW NE SW. Hoosier Drlg. Co. #2 Mary Lee. Spd. 11-7-58. Comp. 1-27-59. TD 2419'. IP 75 BOP, tr. W. Trenton ls., top 2242'. Frac. Westfield Pool.
- 9, C SW NW. M. H. Richardson #1 Biggs. Spd. 6-15-58. Comp. 2-3-59. TD 2465'. D&A. Trenton ls., top 2326'. Frac. Westfield Pool.

CLARK COUNTY (continued)

12N, 14W

- 23, 990' from N. line, 930' from E. line, NE. Henry Gray #1 Redmon-Wilhoit. Spd. 10-7-58. Comp. 1-6-59. TD 495'. D&A. Pennsylvanian ss., top 491'. Shot. Inclose Pool.
- 23, 330' from N. line, 1320' from E. line, NE. Henry Gray #1 F. Wilhoit. Spd. 7-21-58. Comp. 1-6-59. TD 535'. PB 462'. IP 12 BOP, 1½ BW. Pennsylvanian ss., top 373'. Shot. Inclose Pool.
- 32, SE SW SW. Gordon Greene #1 H. E. Woodard. Spd. 5-22-58. Comp. 1-20-59. TD 2526'. IP 15 BOP, tr. W. Trenton ls., top 2387'. Acid. Westfield Pool.
- 34, C NE SW. M. H. Richardson #5 Barbee. Spd. 11-4-58. Comp. 2-3-59. TD 396'. D&A. Pennsylvanian ss., top 372'. Frac. Westfield Pool.

CLAY COUNTY

3N, 5E

- 36, NE SE NW. Texas Co. #1 B. Anderson. Spd. 12-27-58. Comp. 1-13-59. TD 2823'. PB 2819'. IP 82 BOP, 83 BW. Aux Vases ss., top 2786'. Frac. Kenner Pool.
- 36, NW SW SE. J. L. Cowan #1 Gill. Spd. 12-17-58. Comp. 1-27-59. TD 2915'. PB 2810'. IP 40 BOP, 60 BW. Renault ss., top 2777'. Frac. Kenner Pool.
- 36, NW SW NE. G. E. Shoots #2 Milton. Spd. 12-27-58. Comp. 1-27-59. TD 2804'. PB 2800'. IP 100 BOP, 20 BW. Aux Vases ss., top 2776'. Frac. Kenner Pool.
- 36, NE NE SW. Jet Oil Co. #2 Moore. Spd. 11-19-58. Comp. 1-6-59. TD 2880'. PB 2825'. IP 99 BOP, 65 BW. Renault ss. & Aux Vases ss. Frac. Kenner Pool.
- 36, SW NE SW. Jet Oil Co. #3 Moore. Spd. 11-26-58. Comp. 1-6-59. TD 2874'. PB 2850'. IP 95 BOP, 20 BW. Renault ss. & Aux Vases ss., frac. Kenner Pool.
- 36, SE SW SW. J. L. Cowan #2 Tackett. Spd. 11-11-58. Comp. 1-6-59. TD 2890'. PB 2820'. IP 225 BOP. Renault ss., top 2764'. Frac. Kenner Pool.

3N, 6E

- 18, NE NE SW. Canter Drlg. #1 Lambert. Spd. 1-6-59. Comp. 1-20-59. TD 2975'. D&A. Ste. Genevieve ls., top 2900'. WN (Kenner North Pool).
- 31, 330' from S. line, 1260' from W. line, SW NW. Texas Co. #8 M. A. Allison "C". Spd. 12-3-58. Comp. 1-6-59. TD 2865'. PB 2840'. IP 12 BOP, 75 BW. Aux Vases ss., top 2822'. Frac. Kenner Pool.
- 31, SW SE NW. Shulman Bros. #2 Zink "B". Spd. 1-13-59. Comp. 1-27-59. TD 2968'. D&A. Ste. Genevieve ls., top 2877'. Kenner Pool.

CLAY COUNTY (continued)

- 3N, 7E
- 1, NW SW SW. East Central Dev. Co. #1 F. Koch. Spd. 4-10-58. Comp. 1-13-59. TD 2967'. D&A. Ste. Genevieve ls., top 2936'. Acid. Sailor Springs Consolidated Pool.
- 21, NE SE SE. Kambo-Evans Oil Co. #1 Cunningham. Prod. (CDU) 2-3-59. Spd. 9-23-58. Sailor Springs Consolidated Pool.
- 21, SE SE SE. Kambo-Evans Oil Co. - A. J. Atteila, #2 Cunningham. Spd. 10-16-58. Comp. 1-27-59. TD 3012'. D&A. Ste. Genevieve ls., top 2930'. Sailor Springs Consolidated Pool.
- 3N, 8E
- 16, SE NW SE. Richard Russell #1 Meyerholz etal. Spd. 12-23-58. Comp. 1-6-59. TD 3104'. D&A. Ste. Genevieve ls., top 3019'. WN (Clay City Cons. Pool).
- 33, NE NE SE. E. B. Reynolds #2 Abbot-Moseley. Spd. 9-25-58. Comp. 1-6-59. TD 2609'. IP 35 BOP, tr. W. Cypress ss., top 2588'. Frac. Clay City Consolidated Pool.
- 33, NW NE SE. Earle B. Reynolds #1 E. E. Weiler. Spd. 11-11-58. Comp. 1-6-59. TD 3696'. PB 3130'. IP 15 BOP, 15 BW. Aux Vases ss., McClosky and St. Louis ls. Acid. Clay City Consolidated Pool.
- 4N, 6E
- 11, SE SW SW. F. Farrar #1 Daugherty. RURT 2-3-59. WN (Louisville No. Pool).
- 4N, 7E
- 3, NW SE NE. Kingwood Oil Co. #1 H. Erwin. Tstg. 2-3-59. Spd. 1-6-59. WN (Sailor Springs Consolidated Pool).
- 4N, 8E
- 26, NW SE SE. Ray Hendricks #1 Lutz. Spd. 1-13-59. Comp. 1-27-59. TD 3135'. D&A. Ste. Genevieve ls., top 2995'. Clay City Consolidated Pool.
- 26, 430' from S. line, 330' from E. line, NW SE. Ray Hendricks #1 Wells. Tstg. 2-3-59. Spd. 12-26-58. WN (Clay City Consolidated Pool).
- 26, NE NW SE. Ray Hendricks #2 Wells. WOC 5" 2-3-59. Spd. 1-24-59. WN (Passport West Pool).
- 5N, 7E
- 28, NW SW SE. McCollum & Kincaid #1 E. B. Brooks Comm. Spd. 12-23-58. Comp. 1-6-59. TD 2994'. D&A. Ste. Genevieve ls., top 2838'. WN (Sailor Springs Consolidated Pool).
- 33, SE NE NE. Whaley Oil Corp. #1 O. C. Hardin. Tstg. 2-3-59. Spd. 10-9-58. WN (Sailor Springs Consolidated Pool).

CLINTON COUNTY

- 1N, 1W
- 3, NW NW NW. B. D. Keister #1 Keister. Spd. 5-17-58. Comp. 2-3-59. TD 1460'. D&A. Bethel ss., top 1440'. WN (Centralia Pool).

CLINTON COUNTY (continued)

1N, 2W

- 16, SE NW SE. R. J. Mitchell #1 R. Behrens. Spd. 12-23-58. Comp. 1-27-59. TD 2751'. IP 40 BOP, 20 BW. Devonian ls., top 2728'. Frac. Posey E. Pool.
- 16, S/2 NE SE. R. J. Mitchell #1 Jennings. Spd. 12-5-58. Comp. 1-13-59. TD 2740'. IP 43 BOP, 60 BW. Devonian ls., top 2728'. Frac. Posey E. Pool.
- 21, NE SW SE. C. G. Hardin #1 W. F. Brammeier. MIRT 2-3-59. WN (Posey East Pool).

1N, 4W

- 11, NW NE NW. C. E. Brehm #1 Steiling. Spd. 12-23-58. Comp. 1-6-59. TD 2498'. D&A. Silurian ls., top 2388'. WN (Germantown East Pool).

2N, 1W

- 33, SE SE NW. R. M. Garren & K. J. White #1 Keister. Spd. 1-17-59. Comp. 1-27-59. TD 1467'. D&A. Bethel Formation, top 1425'. WN (Centralia Pool).

3N, 2W

- 9, SW SW NE. H. J. Schlafly #1 Harnetiaux. Spd. 10-26-58. Comp. 1-20-59. TD 2722'. D&A. Devonian ls., top 2646'. WN (Keysport Pool).
- 13, NW SE SE. P. Andrews #1 F. Lyons. Spd. 7-6-58. Comp. 1-13-59. TD 1336'. D&A. Bethel ss., top 1312'. WF.

3N, 4W

- 25, NW SW NE. Gulf Oil #1 E. H. Unger. Spd. 12-13-58. Comp. 1-6-59. TD 2397'. D&A. Devonian ls., top 2295'. WN (Frogstown North Pool).

COLES COUNTY

11N, 7E

- 11, 330' from S. line, 600' from W. line, NW. Dell Carroll #3 C. G. Carlyle "A". Spd. 11-4-58. Comp. 1-13-59. TD 2005'. PB 1994'. IP 23 BOP. Rosiclare ss., top 1976'. Frac. Mattoon Pool.

12N, 10E

- 13, 1300' from N. line, 330' from W. line, NW. H. F. Robison #1 Winkleblack. Spd. 12-19-58. Comp. 1-6-59. TD 507'. D&A. Pennsylvanian ss., top 481'. WN (Ashmore South Pool).
- 25, NE NE NE. Cecil Poe #1 Russell Hutson. SDR 1021' 2-3-59. Spd. 12-28-58. WN (Ashmore South Pool).

13N, 7E

- 2, SE NW SW. James C. Maddin #1 W. H. Haybrook. Spd. 12-23-58. Comp. 1-20-59. TD 1831'. D&A. Ste. Genevieve ls., top 1803'. Cooks Mills Consol. Pool.

13N, 9E

- 34, SW SE. J. H. Miskell #1 Solheim-Pearce Comm. Spd. 1-7-59. Comp. 1-27-59. TD 3141'. D&A. Trenton ls., top 2988'. WF.

COLES COUNTY (continued)

13N, 10E

- 5, SW SE SE. Frank Bolin #1 Jesse Ernst. Drlg. 60' 2-3-59. Spd. 2-2-59. WF.
 36, SE NE NW. Charlie Watters #1 Parker & Holesapple Comm. Spd. 1-19-59.
 Comp. 2-3-59. TD 530'. D&A. Osage ls., top 529'. WN (Ashmore So. Pool).

13N, 14W

- 5, SW SE SE. M. H. Richardson #1 Paul Hawkins. LOC. 2-3-59. WN (Warrenton-Borton Pool).

- 8, NW NW SW. M. H. Richardson #1 Van Tuyl. LOC. 2-3-59. WF.

14N, 7E

- 25, NE NE NE. Harold C. Sanders #9 Parker. Spd. 12-16-58. Comp. 1-20-59. TD 1855'. PB 1845'. IP 37 BOP. Rosiclare ss., top 1803'. Cooks Mills Consolidated Pool.

- 25, NW NW NE. Harold C. Sanders #10 Parker. Spd. 12-24-58. Comp. 1-13-59. TD 1830'. D&A. Ste. Genevieve ls., top 1766'. Cooks Mills Cons. Pool.

14N, 14W

- 32, SE SW NE. M. H. Richardson #1 Clifford Hawkins. LOC. 2-3-59. WN (Warrenton-Borton Pool).

CRAWFORD COUNTY

5N, 11W

- 23, NE NW NW. C. W. Kendall #2 Kahre. Spd. 10-28-58. Comp. 1-6-59. TD 1011'. IP 22 BOP, 2 BW. Pennsylvanian ss., top 990'. Shot. Main Cons. Pool.

5N, 13W

- 12, NW NW NE. W. Rayburn #1-R Dunlap Hrs. Spd. 1-8-58. Comp. 1-13-59. TD 1369'. IP 14 BOP, 3 BW. Bethel ss., top 1365'. Main Consolidated Pool.

6N, 11W

- 9, NW NE NW. Apache Pet. Dev. Co. #1 L. E. McGahey. Spd. 1-7-59. Comp. 1-13-59. TD 728'. D&A. Pennsylvanian ss., top 709'. Main Cons. Pool.

- 9, 940' from N. line, 330' from E. line, NW NW. J. C. Cummins #1 L. McGahey. Spd. 11-3-58. Comp. 1-6-59. TD 725'. D&A. Pennsylvanian ss., top 720'. Main Consolidated Pool.

6N, 12W

- 20, SE SE SW. Drake & Dome, #1 Q. Frost. Spd. 7-20-57. Comp. 2-3-59. TD 1486'. IP 9 BOP, 9 BW. Aux Vases ls., top 1451'. Acid. Main Cons. Pool.

- 20, SE NW SE. Dome & Drake #1 K. McCall. Spd. 4-10-58. Comp. 2-3-59. TD 1483'. D&A. Aux Vases ss., top 1462'. Main Consolidated Pool.

6N, 12W

- 29, SE NW NE. D. W. Drake & M. H. Dome #1 A. W. Allen. Spd. 3-18-57. Comp. 2-3-59. TD 1568'. IP 3 BOP. Aux Vases ss., top 1492'. Frac. Main Consolidated Pool.

CRAWFORD COUNTY (continued)

6N, 12W

- 29, NW SW NE. Dome & Drake #2 A. W. Allen. Prod. (CDU) 2-3-59. Spd. 11-6-57. Main Consolidated Pool.
- 29, SE SE NW. Dome & Drake #1 Nellie Frost. Prod. (CDU) 2-3-59. Spd. 4-27-57. Main Consolidated Pool.
- 29, SE NE NW. Dome & Drake #2 Frost. Spd. 10-9-57. Comp. 2-3-59. TD 1498'. IP 11 BOP. Aux Vases ss., top 1466'. Frac. Main Consolidated Pool.
- 29, NW SE NW. Dome & Drake #3 Nellie Frost. Spd. 2-15-58. Comp. 2-3-59. TD 1490'. PB 1473'. IP 11 BOP. Aux Vases ss., top 1452'. Acid. Main Consolidated Pool.
- 29, NE SE NW. Dome & Drake #4 Frost. Spd. 6-21-58. Comp. 1-13-59. TD 1398'. IP 27 BOP, 35 BW. Aux Vases ss., top 1375'. Frac. Main Consolidated Pool.
- 29, 330' from N. line, 990' from E. line, NW. Drake & Dome #5 Frost. Spd. 9-20-58. Comp. 2-3-59. TD 1492'. PB 1483'. IP 11 BOP. Aux Vases ss., top 1450'. Acid. Main Consolidated Pool.
- 29, NW SE NE. D. W. Drake & M. Dome #2 J. Weirich. Prod. (CDU) 2-3-59. Spd. 4-9-57. Main Consolidated Pool.
- 29, 285' from N. line, 330' from W. line, SE NE. Dome & Drake #2-A J. Weirich Estate. Prod. (CDU) 2-3-59. Spd. 1-9-58. Main Consolidated Pool.

7N, 12W

- 9, SE SW NE. Bradford Supply Co. #1-B S. D. Meserve Hrs. Spd. 1-14-59. Comp. 1-20-59. TD 1621'. D&A. Ste. Genevieve ls., top 1576'. Main Cons. Pool.
- 29, 330' from S. line, 830' from W. line, SW NW. John M. Zanetis #1-A Quick-Hartleroad. Spd. 12-4-58. Comp. 1-27-59. TD 974'. PB 957'. IP 25 BOP. Pennsylvanian ss., top 939'. Frac. Main Consolidated Pool.

8N, 12W

- 26, 530' from W. line, 330' from N. line, NE NE. C. M. Smith #1 Heber. Drlg. 313' 2-3-59. Spd. 1-30-59. WF.

8N, 13W

- 20, SW SE SE. Settles Oil Co. #1 Tuttle. Spd. 3-19-58. Comp. 1-13-59. TD 1385'. PB 785'. IP 5 BOP. Pennsylvanian ss., top 731'. New Bellair Pool.
- 26, SW NE SE. Bell Bros. #2 Presley Lamb "A". Spd. 10-29-58. Comp. 1-6-59. TD 1063'. PB 1047'. IP 17 BOP, 14 BW. Pennsylvanian ss., top 1014'. Frac. Main Consolidated Pool.
- 28, NE NW NW. Settles Oil Co. #1 Holmes. Spd. 4-25-58. Comp. 1-13-59. TD 950'. PB 769'. IP 9 BOP, tr. W. Pennsylvanian ss., top 799'. Frac. Main Consolidated Pool.
- 35, NE NW SE. Glenrock Oil Co. #2 Flynn. Spd. 12-14-58. Comp. 1-6-59. TD 1043'. PB 1021'. IP 33 BOP, 3 BW. Pennsylvanian ss., top 998'. Frac. Main Consolidated Pool.

CRAWFORD COUNTY (continued)

8N, 14W
14, NE NW SE. G. F. Critchfield #1 Fouty. D&A (CDU) 2-3-59. Spd. 4-9-57.
Bellair Pool.

CUMBERLAND COUNTY

9N, 9E
36, SE SE NW. Elizabeth K. Lewis #1 Cecil Alten et al. Spd. 12-14-58. Comp.
1-27-59. TD 2699'. IP 15 BOP. McClosky ls., top 2676'. Frac. & Acid.
Hidalgo North Pool.

10N, 11E
7, 222' from N. line, 660' from E. line, NE. National Cylinder Gas Co. #0-10
LaRue. Spd. 12-7-58. Comp. 1-6-59. TD 490'. IP 28 BOP & F. Pennsyl-
vanian ss., top 426'. Shot. Siggins Pool.

DOUGLAS COUNTY

15N, 7E
1, SE NE SE. Theo. Myers #1 Breen "C". D&A (CDU) 2-3-59. Spd. 12-26-58. WN
(Bourbon Consolidated Pool).

1, SE SE SW. Theo. Myers #3 Miller "C". Spd. 12-9-58. Comp. 2-3-59. TD 1584'.
IP 14 BOP. Rosiclare ss., top 1569'. Frac. Bourbon Consolidated Pool.

15N, 7E
34, SW SW SW. Roman D. Miller #1 Stutzman. Spd. 10-13-57. Comp. 1-13-59.
TD 1848'. D&A. Ste. Genevieve ls., top 1832'. WN (Chesterville Pool).

15N, 8E
24, NW SE NW. Jackson & Wrather Oil Co. #1 Helen Wyatt. TD 1345', SD 2-3-59.
Spd. 1-26-59. WF.

EDGAR COUNTY

12N, 14W
11, SW SW NW. Walter W. Henigman #1 Harold Sunkel. Spd. 1-19-59. Comp. 2-3-59.
TD 500'. D&A. Pennsylvanian ss., top 482'. WN (Inclose Pool).

13N, 11W
32, 380' from S. line, 330' from E. line, SE NW. Ohio Oil Co. #1 Holley Unit.
Spd. 12-30-58. Comp. 1-6-59. TD 1055'. D&A. Ste. Genevieve ls., top
1000'. WF.

13N, 14W
35, NE NW NE. W. T. Larson #2 Geo. W. Hawkins. D&A (CDU) 2-3-59. Spd.
12-27-58. WF.

EDWARDS COUNTY

3S, 10E
15, SW SW SE. Olen D. Sharp #1 Jos. Calkins. Spd. 10-8-58. Comp. 1-27-59.
TD 2939'. D&A. Paint Creek ss., top 2929'. Frac. Albion Consol. Pool.

EFFINGHAM COUNTY

6N, 5E
10, SE SE SE. Dale Hopkins #1 Keller. POP 2-3-59. Spd. 10-6-58. WN (Mason
North Pool).

EFFINGHAM COUNTY (continued)

6N, 5E

27, 990' from S. line, 1320' from E. line, NE. Dale Hopkins #1 Wright "H".
Spd. 11-8-58. Comp. 1-20-59. TD 2441'. IP 50 BOP. Rosiclare ss., top
2429'. Frac. Iola Consolidated Pool.

6N, 6E

35, NE SW NE. Farrar Drlg.-W. Duncan #3 Cora Webster. Drlg. 2395' 2-3-59.
Spd. 1-27-59. WN (Hord North Pool).

6N, 7E

17, SW SE SE. Jet Oil Co. #2 Mellendorf. Spd. 12-22-58. Comp. 1-20-59. TD
2915'. PB 2890'. IP 125 BOP. McClosky ls., top 2857'. Sailor Springs
Consolidated Pool.

20, SE NW NE. Jet Oil Co. #2 Blunt. Spd. 1-8-59. Comp. 2-3-59. TD 2883'.
TD 125 BOP. McClosky ls., top 2873'. Sailor Springs Consolidated Pool.

20, NW NW NE. Jet Oil Co. #3 Blunt. Spd. 1-17-59. Comp. 2-3-59. TD 2948'.
D&A. Ste. Genevieve ls., top 2827'. Sailor Springs Consolidated Pool.

7N, 4E

6, NE NE SE. Cecil Poe #1 O. Voelker. D&A (CDU) 2-3-59. Spd. 11-28-57. WF.

7N, 6E

18, 660' from N. line, 770' from W. line, Frac. SW. B. L. Harvey #1 Anson
Bahrns. D&A (CDU) 2-3-59. Spd. 1-19-59. Watson Pool.

20, 370' from N. line, 330' from E. line, SW NW. F. J. Miller #2 Probst. Spd.
12-1-58. Comp. 1-6-59. TD 2507'. D&A. Ste. Genevieve ls., top 2445'.
WN (Watson Pool).

FAYETTE COUNTY

6N, 3E

31, 380' from S. line, 330' from W. line, SW NW. Ohio Oil Co. #1 Kistler Unit.
Spd. 12-6-58. Comp. 1-20-59. TD 1955'. PB 1925'. IP 17 BOP. Rosiclare
ss., top 1905'. Frac. St. James Pool.

31, 370' from N. line, 1000' from W. line, NW SW. Texas Co. #17 C. Wright.
Spd. 12-23-58. Comp. 1-20-59. TD 1925'. PB 1877'. IP 12 BOP, 73 BW.
Bethel ss., top 1746'. Frac. St. James Pool.

6N, 1W

14, NW NW NW. G. H. Fox #1 C. P. Smith. Spd. 12-30-58. Comp. 1-20-59. TD
2930'. D&A. Devonian ls., top 2786'. WF.

7N, 3E

18, 380' from S. line, 305' from E. line, NE NW. Carter Oil Co. #6 J. F. Welker.
Spd. 10-14-58. Comp. 1-13-59. TD 1580'. IP 5 BOP. Paint Creek ss.,
Cypress open. Top 1559'. Frac. Loudon Pool.

FRANKLIN COUNTY

5S, 2E

11, 2360' from S. line, 990' from E. line, sec. Kewanee #12 Plains. Spd.
9-24-58. Comp. 1-13-59. TD 2830'. PB 2800'. IP 85 BOP, 35 BW. Renault
ss. & Rosiclare ss. Frac. Whittington West Pool.

FRANKLIN COUNTY (continued)

6S, 1E

17, 310' from N. line, 350' from W. line, NW SE. Raymond O, Horn #1 Greenwood. Spd. 1-16-59. Comp. 2-3-59. TD 2899'. D&A. St. Louis ls., top 2861'. WF.

20, SE NE SE. Raymond O. Horn #1 Phillips. Spd. 12-23-58. Comp. 1-6-59. TD 2877'. D&A. Ste. Genevieve ls., top 2745'. WF.

23, 535' from S. line, 330' from E. line, SE NE. Nat'l. Assoc. Pet. #1 Lindsay-Gilman "M". Spd. 1-10-59. Comp. 2-3-59. TD 2691'. D&A. Ste. Genevieve ls., top 2653'. Sesser Consolidated Pool.

6S, 4E

36, NE SW SW. C. E. Brehm #1 Lario Trustee. Spd. 12-16-58. Comp. 1-6-59. TD 3230'. D&A. Ste. Genevieve ls., top 3202'. Akin Pool.

7S, 4E

3, 162' from N. line, 70' from E. line, SE NE. C. E. Brehm #1 Westbrook etal "H". Spd. 11-16-58. Comp. 1-6-59. TD 3265'. D&A. Ste. Genevieve ls., top 3129'. WN (Thompsonville North Pool).

13, 330' from S. line, 360' from E. line, SE. F. L. Strickland #1 Bessie Plaster etal. Spd. 1-14-59. Comp. 2-3-59. TD 3310'. D&A. Ste. Genevieve ls., top 3208'. Dale Consolidated Pool.

GALLATIN COUNTY

7S, 8E

33, NE SE NW. Athene Dev. Co., Inc. #1 Mitchell-Duckworth. D&A (CDU) 2-3-59. Spd. 12-26-58. Omaha Pool.

34, SW NE NE. Oslager Drlg. Co. #1 Blackard. D&A (CDU) 2-3-59. Spd. 12-18-58. Omaha Pool.

34, 430' from S. line, 330' from E. line, SW SW. T. W. George #1-A Patton. Spd. 11-25-58. Comp. 1-20-59. TD 2737'. PB 2723'. IP 20 BOP, tr. W. Aux Vases ls. & ss., top 2675'. Frac. & Acid. Omaha Pool.

34, NE SW SE. James E. Carter #4 John S. Utley. Spd. 12-2-58. Comp. 1-13-59. TD 2780'. PB 2770'. IP 450 BOP. Aux Vases ls. & ss. Top 2720'. Omaha Pool.

34, SW SE SE. James E. Carter #1 John S. Utley "B". Spd. 12-10-58. Comp. 1-13-59. TD 2800'. PB 2790'. IP 240 BCF. Aux Vases ls., top 2735'. Acid. Omaha Pool.

34, SE SE NW. James E. Carter #2 Robt. L. Utley. Spd. 11-18-58. Comp. 1-13-59. TD 2846'. PB 2775'. IP 40 BOP. Aux Vases ss., top 2710'. Frac. Omaha Pool.

7S, 9E

25, SE NE SW. Calvert Drlg., Inc. #1 G. Edwards. Spd. 1-5-59. Comp. 1-13-59. TD 3083'. D&A. Ste. Genevieve ls., top 2906'. Herald Consolidated Pool.

8S, 8E

3, 380' from N. line, 330' from E. line, NW NW. T. W. George #6 H. McDaniel. Spd. 11-24-58. Comp. 1-20-59. TD 2735'. PB 2723'. IP 30 BOP, tr. W. Aux Vases ss. & ls., top 2700'. Frac. & Acid. Omaha Pool.

GALLATIN COUNTY (continued)

8S, 8E

- 3, NE NE NW. L. F. Wilson #3 Wm. R. Utley. Spd. 11-23-58. Comp. 1-13-59. TD 2740'. IP 125 BOP. Aux Vases ls., top 2694'. Acid. Omaha Pool.
- 4, SE NW NE. Carter Oil Co. #8 Alice Kuder. Spd. 11-23-58. Comp. 1-13-59. TD 2710'. PB 2700'. IP 26 BOP. Aux Vases ss., top 2641'. Frac. Omaha Pool.
- SW NE NE.
- 4, I. W. George #1 McDaniel-Patton Comm. Spd. 12-5-58. Comp. 1-13-59. TD 2725'. PB 2684'. IP 70 BOP, tr. W. Aux Vases ss & ls. Top 2664'. Frac. & Acid. Omaha Pool.
- 9, SW NW NW. V. S. & S. Drlg. Co. #2 Hise. D&A (CDU) 2-3-59. Spd. 12-10-58. Omaha Pool.
- 16, 420' from S. line, 330' from W. line, NE SE. W. P. Ford #1 Fred Kimbro. Spd. 12-12-58. Comp. 1-6-59. TD 2964'. D&A. Ste. Genevieve ls., top 2852'. Elba Pool.
- 21, NW SE NE. Tri-State Drlg. Co. #1 Hoffman. Spd. 9-24-58. Comp. 1-6-59. TD 2949'. PB 2849'. IP 18 BOP, 150 EW. Aux Vases ss. Elba Pool.
- 22, SW SW NW. Tri-State Drlg. Co., Inc. #1 H. P. Logan "C". Spd. 12-17-58. Comp. 1-20-59. TD 2897'. IP 105 BOP, tr. W. Chara ls., top 2890'. Acid. Elba Pool.

8S, 9E

- 16, NE NE NE. E. H. Morris #1 Harrington Hrs. Spd. 9-23-58. Comp. 2-3-59. TD 2960'. D&A. Ste. Genevieve ls., top 2862'. Inman West Consol. Pool.

8S, 10E

- 32, SW NE NE. Louis Kapp #1 Lucy Lynch. Spd. 1-5-59. Comp. 1-27-59. TD 2872'. D&A. Ste. Genevieve ls., top 2795'. Ab Lake Pool.
- 36, 330' from N. line, 380' from E. line, NE SE. Omar Minton, Jr. #1 Smith. SDR 350' 2-3-59. Spd. 10-27-58. WF.

GREENE COUNTY

12N, 13W

- 21, 330' from S. line, 430' from W. line, NE NW. Frank Mattix #2 Lowenstein. LOC. 2-3-59. WF.

HAMILTON COUNTY

4S, 7E

- 35, NE SE SW. Collins Bros. #1 Gilbert Comm. D&A (CDU) 2-3-59. Spd. 12-8-58. Bungay Consolidated Pool.

6S, 5E

- 20, SW NW SE. Collins Bros. #1 Webb. D&A (CDU) 2-3-59. Spd. 12-27-58. Dale Consolidated Pool.
- 34, SW SE SW. C. E. Brehm #2 Fowler. Spd. 11-22-58. Comp. 1-6-59. TD 3344'. PB 3330'. IP 100 BOP, tr. W. Aux Vases ss., top 3314'. Frac. Dale Consolidated Pool.

HAMILTON COUNTY (continued)

6S, 5E

- 35, NE SW SW. W. P. Ford #1 M. C. Moore. Spd. 8-18-58. Comp. 1-13-59. TD 3322'. IP 4 BOP, 40 BW. Aux Vases ss., top 3310'. Frac. & Shot. Dale Consolidated Pool.

7S, 5E

- 3, NW NE NW. Gulf Oil #7 Lightner. Spd. 11-10-58. Comp. 1-6-59. TD 3453'. PB 3321'. IP 25 BOP, 58 BW. Aux Vases ss., top 3267'. Frac. Dale Consolidated Pool.

JACKSON COUNTY

8S, 3W

- 4, SW SW SE. Bryant & Bryant #1 H. Thompson. D&A (CDU) 2-3-59. Spd. 12-12-58. WF.

JASPER COUNTY

5N, 10E

- 1, 330' from N. line, 490' from E. line, NE SE. Stephen H. King #1 B. I. Ochs. Spd. 12-19-58. Comp. 1-6-59. TD 2900'. D&A. Ste. Genevieve ls., top 2833'. Ste. Marie Pool.

- 6, SW SE NE. John M. Zanetis #3 Geo. Keller "A". Spd. 10-17-58. Comp. 1-6-59. TD 3330'. PB 2800'. IP 175 BOP. Aux Vases ss., top 2746'. Frac. Clay City Consolidated Pool.

5N, 11E

- 6, NW NW NE. C. B. Mansfield #1 Spitzer. Spd. 12-10-58. Comp. 1-6-59. TD 2847'. D&A. Ste. Genevieve ls., top 2790'. Ste. Marie Pool.

- 19, NW SW NE. Gulf Oil #1 F. A. Wagner. Spd. 12-23-58. Comp. 1-13-59. TD 3050'. D&A. Ste. Genevieve ls., top 2928'. WN (Ste. Marie Pool).

6N, 8E

- 17, NW NW NW. Chas. E. Laue & Henry Grundik, Calvert #1 A. V. Shamhart. Spd. 12-19-58. Comp. 1-6-59. TD 3087'. D&A. Ste. Genevieve ls., top 2957'. WF.

6N, 9E

- 23, SW SW SE. R. W. Harper, Jr. #1 Homer E. French. D&A (CDU) 2-3-59. Spd. 12-18-58. WN (Bogota Pool).

- 25, SW SW SE. M. L. Van Fossan #1 Dale Newlin "A". Spd. 1-8-59. Comp. 1-27-59. TD 3014'. D&A. Ste. Genevieve ls., top 2946'. Clay City Consol. Pool.

JEFFERSON COUNTY

8S, 1E

- 7, NW SE NE. E. M. Self #1 Ratts. Spd. 11-12-58. Comp. 1-27-59. TD 1343'. IP 12 BOP, 3 BW. Pennsylvanian ss., top 1132'. Cravat West Pool.

8S, 2E

- 4, NE SW SW. Hartman & Jordan #1 Cople Hrs. Spd. 12-26-58. Comp. 1-20-59. TD 2166'. D&A. Ste. Genevieve ls., top 2093'. Salem Consolidated Pool.

JEFFERSON COUNTY (continued)

1S, 3E

5, SE SW SE. E. & G. Drig. Co. #2 Keneipp. Spd. 9-17-58. Comp. 1-27-59. TD 2631'. IP 140 BOP. McClosky ls., top 2625'. Acid. Kell Pool.

22, NW NE NW. David F. Herley #1 Badger-Hails Comm. Spd. 12-11-58. Comp. 1-13-59. TD 2858'. PB 2785'. IP 192 BOP. McClosky ls., top 2748'. Acid. Divide West Pool.

22, NE SW NW. David F. Herley #1 Hertenstein. Spd. 1-13-59. Comp. 2-3-59. TD 2840'. D&A. St. Louis ls., top 2800'. Divide West Pool.

3S, 2E

13, SE SW SW. F. L. Strickland #1 A. E. Williams. Spd. 1-4-59. Comp. 1-20-59. TD 2881'. D&A. Ste. Genevieve ls., top 2736'. WN (Marcoe Pool).

27, SW NE NE. M. D. Burkett #1 S. Davis. Spd. 12-29-58. Comp. 1-13-59. TD 2866'. D&A. Ste. Genevieve ls., top 2716'. WN (Marcoe Pool).

3S, 3E

34, NW NE SW. F. L. Strickland #4 N. Adams. Spd. 9-12-58. Comp. 1-13-59. TD 2756'. PB 2750'. IP 16 BOP. Aux Vases ss., top 2718'. Frac. King Pool.

4S, 2E

23, SE SW SE. Kewanee Oil #2 Threl "B". Spd. 9-16-58. Comp. 1-6-59. TD 2830'. PB 2790'. IP 25 BOP. McClosky ls., top 2771'. Acid. Elk Prairie Pool.

KANKAKEE COUNTY

30N, 9E

2, 1712' from S. line, 696' from E. line, sec. Jerome Levatino etal #2 John Schott. SD 1440' 2-3-59. Spd. 9-10-58. WF.

LAWRENCE COUNTY

2N, 11W

5, NW SW NW. A. W. Rea #3 Arthur Akin. Spd. 11-19-58. Comp. 1-6-59. TD 1606'. PB 1579'. IP 30 BOP, 25 BW. Cypress ss., top 1564'. Frac. Lawrence Pool.

6, NE NW NE. Wm. Zuhone, Jr. #1 L. T. Ackman. Spd. 11-19-58. Comp. 1-13-59. TD 1860'. PB 1664'. IP 67 BOP, 14 BW. Cypress ss., top 1546'. Frac. Lawrence Pool.

6, SE SE frac. NW. Raymond Brinkley #1 R. S. Hunt. Spd. 7-31-58. Comp. 2-3-59. TD 2318'. PB 1806'. IP 65 BOP, 124 BW. Cypress ss. & Ohara ls. Frac. Lawrence Pool.

6, NE NE SE. A. W. Rea #1 Jordan "C". Spd. 12-2-58. Comp. 1-6-59. TD 1650'. PB 1620'. IP 20 BOP, 20 BW. Cypress ss., top 1582'. Frac. Lawrence Pool.

6, 990' from S. line, 1650' from E. line, NE. Wm. Zuhone, Jr. #1 Shuey. TD 1614' 2-3-59. Spd. 1-6-59. WN (Lawrence Pool).

7, 1350' from S. line, 895' from W. line, frac. SW. Chas. E. Carr #1 Joseph Diver. Spd. 10-13-58. Comp. 1-13-59. TD 1845'. IP 65 BOP, 80 BW. Bethel ss., top 1833'. Frac. Lawrence Pool.

LAWRENCE COUNTY (continued)

- 2H, 12W
22, NW NE NE. Wilson Garrison #1 Virgil Deckard. Spd. 11-17-58. Comp. 1-13-59. TD 668'. D&A. Pennsylvanian ss., top 647'. Allendale Pool.
- 3N, 12W
14, NW NE NE. Roger Kirkwood #4 Lenora Kirkwood. Spd. 11-15-58. Comp. 2-3-59. TD 1873'. IP 150 BOP, tr. W. Cypress ss., Rosiclare, McClosky & St. Louis ls. Frac. & Acid. Lawrence Pool.
- 21, 200' from N. line, 500' from E. line, NE. Russell P. Johnson #26 Buchanan. Spd. 10-16-58. Comp. 1-20-59. TD 1872'. IP 30 BOP, 10 BW. McClosky ls., top 1848'. Lawrence Pool.
- 21, 220' from N. line, 500' from W. line, NW NE. Russell P. Johnson #27 R. O. Buchanan. Spd. 10-22-58. Comp. 1-20-59. TD 1918'. PB 1830'. IP 60 BOP, 60 EW. Cypress ss., top 1635'. Frac. Lawrence Pool.
- 24, 330' from N. line, 405' from W. line, SW SE. Consolidated Oil Prod. Co. #1 Vern Crutchfield. Spd. 12-14-58. Comp. 1-27-59. TD 1630'. IP 119 BOP. Cypress ss., top 1610'. Frac. Lawrence Pool.

LOGAN COUNTY

- 19N, 3W
3, 400' from S. line, 990' from W. line, NE NE. Stanley W. Kluzek & Assoc. #1 Leroy Allison. LOC. 2-3-59. WF.

MAGON COUNTY

- 16N, 1E
12, SW SW NW. Charles W. Eager #1 Alsop. Pits 2-3-59. WN (Harristown Pool).
- 34, NW SE NE. Reeter & Hirstein #1 Smith-Burns-Hobbs Comm. D&A (CDU) 2-3-59. Spd. 12-17-58. WF.

MACOUPIN COUNTY

- 7N, 7W
3, 330' from S. line, 232' from W. line, SW NE. E. Central Dev. Co. #1 Chicago & NW RR. Spd. 1-18-59. Comp. 1-27-59. TD 639'. D&A. No sand. WN (Staunton Pool).
- 4, 330' from S. line, 410' from E. line, SE NW. Joseph Kesl, Jr. #1 Schweitzer. Spd. 1-12-59. Comp. 2-3-59. TD 627'. D&A. No sand. WF.
- 9, 420' from N. line, 330' from E. line, SE NW. Michael C. Lascody #1 Stamme. Drlg. 1388' 2-3-59. Spd. 12-1-58. WN (Staunton West Pool).
- 10, 510' from N. line, 450' from E. line, SE NW. John Oliver #1 Chicago & NW RR. Spd. 12-29-58. Comp. 2-3-59. TD 657'. D&A. Ste. Genevieve ls., top 652'. WN (Staunton Pool).
- 15, 330' from S. line, 495' from E. line, SE NW. F. E. Lindsay #1 Kirkwood. Spd. 1-28-59. Comp. 2-3-59. TD 490'. D&A. Pennsylvanian ss., top 447'. Staunton Pool.
- 16, 470' from S. line, 330' from W. line, SE SW. Hill Bros. #7 Landers. Spd. 12-22-58. Comp. 1-6-59. TD 638'. D&A. Ste. Genevieve ls., top 632'. Staunton West Pool.

MADCOUPIN COUNTY (continued)

7N, 7W

17, NE NE SE. Rose & Kapes #1 Benner. D&A (CDU) 2-3-59. Spd. 12-2-58.
Staunton West Pool.

26, 530' from S. line, 163' from W. line, SE. F. Insalaco #5 Darris. Spd.
12-10-58. Comp. 1-6-59. TD 482'. D&A. No sand. WN (Staunton Pool).

8N, 6W

10, SE SE SE. Clyde Bassett #1 W. H. Hartke, Jr. Tstg. 2-3-59. Spd. 12-13-58.
WN (Hornsby South Pool).

11, NW SW SW. Clyde Bassett #1 Karl Hartke. RUST 2-3-59. WN (Hornsby So. Pool).

9N, 6W

29, NW SE NE. H. F. Robison #1 Wylder. NR 2-3-59. Spd. 10-21-58. WF.

9N, 7W

18, 490' from N. line, 54' from E. line, SW NW. W. C. Stribling #5 Denby. Spd.
1-10-59. Comp. 1-20-59. TD 388'. D&A. Pennsylvanian ss., top 386'.
Carlinville Pool.

19, 583' from S. line, 472' from W. line, NE NW. W. C. Stribling #4 Denby.
Spd. 12-19-58. Comp. 1-13-59. TD 521'. D&A. Pennsylvanian ss., top 512'.
Carlinville Pool.

10N, 6W

19, 570' from S. line, 330' from E. line, NE NW. E. Central Dev. Co. #1 Lott.
Spd. 12-26-58. Comp. 1-13-59. TD 575'. D&A. No sand. WF.

MADISON COUNTY

5N, 7W

11, 453' from S. line, 338' from E. line, NE. Geo. Cassens #1 Uelsmann. Spd.
12-18-58. Comp. 1-6-59. TD 581'. D&A. Pennsylvanian ss., top 446'. WF.

6N, 5W

10, NW NW NE. C. Wilson #1 Isaacs. LCC. 2-3-59. WF.

6N, 10W

17, SE SW NE. N. B. Smith #1 Ulrich. D&A (CDU) 2-3-59. Spd. 1-13-59. WF.

MARION COUNTY

1N, 1E

20, NE SE. Nat'l. Assoc. Pet. #1 Perrine-Copple Comm. Spd. 12-22-58. Comp.
1-20-59. TD 922'. PB 886'. IP 6,750,000 cu. ft. gas flowing. Pennsylv-
anian ss., top 812'. Brown Pool.

20, 330' from S. line, 350' from E. line, SE NW. Nat'l. Assoc. Pet. #1 Perrine
"B" - Southern Railway Unit "A". Spd. 12-18-58. Comp. 1-20-59. TD 927'.
PB 888'. IP 1,300,000 cu. ft. gas flowing. Pennsylvanian ss., top
850'. Brown Pool.

2N, 1E

30, 380' from S. line, 130' from W. line, SW. M. M. Spickler #1 J. Barton. Spd.
12-10-58. Comp. 1-13-59. TD 1585'. D&A. Aux Vases ss., top 1533'. WN
(Junction City Pool).

MARION COUNTY (continued)

3N, 1E

- 5, SW SW NE. R. H. Troop #1 Langenfeld. POP 2-3-59. Spd. 1-7-59. WN (Patoka South Pool).
- 5, SE SE NW. T. R. Lindsay #1 J. Nattier et al. Spd. 1-8-59. Comp. 1-20-59. TD 1635'. D&A. Ste. Genevieve ls., top 1595'. Patoka South Pool.
- 5, NE NE SW. R. H. Troop #1 Nattier-Langenfeld Comm. Spd. 12-17-58. Comp. 1-13-59. TD 1475'. IP 120 BOP. Bethel ss., top 1456'. EXTENSION TO PATOKA SOUTH POOL.
- 5, SE NE SW. R. H. Troop #2 Nattier-Langenfeld Comm. POP 2-3-59. Spd. 1-5-59. WN (Patoka South Pool).
- 5, 330' from S. line, 360' from W. line, NE SW. R. H. Troop #3 Nattier-Langenfeld Comm. POP 2-3-59. Spd. 1-6-59. WN (Patoka South Pool).
- 5, NW NE SW. R. H. Troop #4 Nattier-Langenfeld Comm. TD 1483' 2-3-59. Spd. 1-7-59. WN (Patoka South Pool).

MCDONOUGH COUNTY

4N, 4W

- 17, SW NE SE. Charles Measley #2 John Patton. LOC. 2-3-59. WF.

5N, 4W

- 23, NW NW NW. H. J. Hickey #1 Myron Hoyt. Spd. 12-1-58. Comp. 2-3-59. TD 615'. D&A. Hoing ss., top 607'. WF.

MENARD COUNTY

19N, 7W

- 23, NE NW SW. Shawnee Pet. Co. #1 Carl Schmidt. Drlg. 1435' 2-3-59. Spd. 1-26-59. WF.

MONROE COUNTY

3S, 11W

- 1, SE SE NE. Paul Ames #1 M. Stumpf. D&A (CDU) 2-3-59. Spd. 12-20-58. WF.

MONTGOMERY COUNTY

7N, 5W

- 29, NE NW NE. Parlow & Cochonour #1 Heeren. Spd. 12-19-58. Comp. 1-6-59. TD 1915'. D&A. Silurian ls., top 1896'. WF.
- 32, SE NE NE. Partlow & Cochonour #1 H. Kruse. LOC. 2-3-59. WF.

MORGAN COUNTY

16N, 12W

- 4, 640' from N. line, 365' from W. line, SW. Walter L. Day #1 Clifford Plunkett NR 2-3-59. WF.

MOULTRIE COUNTY

14N, 4E

- 23, NW NW NW. E. A. Obering #1 Davis Comm. Spd. 6-5-58. Comp. 1-27-59. TD 2890'. D&A. Devonian ls., top 2782'. WF.

MOULTRIE COUNTY (continued)

14N, 6E

28, SW NW SW. Roman D. Miller #1 Porta. Spd. 1-13-59. Comp. 1-20-59. TD 1874'. D&A. Ste. Genevieve ls., top 1807'. WF.

15N, 4E

21, NE NE NE. W. T. Frederking #1 Reeter Hrs. Drlg. 2174' 2-3-59. Spd. 1-29-59. WF.

22, SW SW SW. V. D. Jarvis #1 Wilt. POP 2-3-59. Spd. 12-19-58. WF.

28, NE NW NE. W. T. Frederking #1 Smith etal. Spd. 1-8-59. Comp. 1-20-59. TD 2688'. D&A. Devonian ls., top 2673'. WF.

PERRY COUNTY

4S, 1W

19, NW NW NW. C. E. Pearson #1 Biesk. Spd. 12-12-58. Comp. 1-6-59. TD 1325'. D&A. Bethel ss., top 1302'. WF.

32, 745' from N. line, 314' from E. line, NE. Lawless & Bauer #1 Naliborski. Spd. 9-9-58. Comp. 1-13-59. TD 1187'. D&A. Bethel ss., top 1148'. Tamaroa South Pool.

4S, 3W

16, 330' from N. line, 405' from E. line, NW SE. Sherman Drlg. Co. #1 Foertson. Spd. 1-21-59. Comp. 2-3-59. TD 1402'. D&A. Aux Vases ss., top 1330'. WF.

5S, 1W

5, NW NW SE. Dean R. Hammack #1 Ibendahl-Robinson Comm. LOC. 2-3-59. WN (Tamaroa South Pool).

PIKE COUNTY

4S, 4W

7, 60' from S. line, 120' from E. line, SW NE. Ray F. Starr #1 Kline Hill East. LOC. 2-3-59. WN (Fishhook Pool).

8, 350' from N. line, 400' from W. line, SW NW. Ray F. Starr #1 Ralph McLaughlin "A". LOC. 2-3-59. WN (Fishhook Pool).

4S, 5W

11, 592' from S. line, 457' from W. line, NE NW. Ray F. Starr #1 Holmes. LOC. 2-3-59. WN (Fishhook Pool).

PULASKI COUNTY

14S, 1W

4, NW NW NE. Earl W. Lingle #1 Earl Atherton. Drlg. 407' 2-3-59. WF.

RANDOLPH COUNTY

4S, 5W

10, 350' from S. line, 340' from W. line, SE NE. Louis Kapp #1 H. R. Fullerton. Spd. 11-20-58. Comp. 1-20-59. TD 2370'. D&A. Devonian ls., top 2339'. WN (Tilden Pool).

RANDOLPH COUNTY (continued)

5S, 6W

35, NW SE NW. A. J. Hammer #1 Eggemeyer. Spd. 12-23-58. Comp. 1-6-59. TD 1002'. D&A. Ste. Genevieve ls., top 991'. WF.

35, NW NE NE. A. J. Hammer #1 Huey. Spd. 11-27-58. Comp. 1-6-59. TD 2147'. D&A. Silurian ls., top 2037'. WF.

RICHLAND COUNTY

2N, 10E

3, SE NE NE. Reliance Oil Corp. #1 V. Snively. MIRT 2-3-59. WN (Calhoun Central Pool).

3N, 9E

25, NW NE SW. Jack Inglis #1 L. Totten. Spd. 11-4-58. Comp. 1-27-59. TD 3157'. PB 3105'. IP 20 BOP, 4 BW. Rosiclare ls., top 3095'. Acid. Clay City Consolidated Pool.

SALINE COUNTY

7S, 5E

29, NW NW SW. Walter Duncan #1 Wilhite-Neighbors. Spd. 1-13-59. Comp. 1-20-59. TD 3321'. D&A. Ste. Genevieve ls., top 3181'. Dale Consolidated Pool.

8S, 5E

29, SE NE NW. T. W. George #2 Bond. Spd. 12-7-58. Comp. 1-20-59. TD 2981'. PB 2944'. IP 20 BOP. Aux Vases ss., top 2932'. Acid. Harco Pool.

8S, 6E

9, SE SE SE. Kewanee Oil #1 Macklin. Spd. 11-19-58. Temp. abd. 1-13-59. TD 3030'. Aux Vases ss., top 2967'. Frac. Raleigh Pool.

14, NE SE NE. Slaughter Prod. Corp. #1 Ore Elder. Spd. 12-14-58. Comp. 1-6-59. TD 3050'. D&A. Ste. Genevieve ls., top 2999'. Eldorado West Pool.

15, 330' from S. line, 340' from W. line, NW NW. Kewanee Oil #1 Dorris. Spd. 12-26-58. Comp. 1-13-59. TD 3142'. D&A. Ste. Genevieve ls., top 2990'. Raleigh Pool.

15, NW SW NW. M. L. Van Fossan #1 Lloyd Guest. Spd. 12-22-58. Comp. 2-3-59. TD 2950'. IP 72 BOF. Aux Vases ss., top 2921'. Frac. Raleigh Pool.

16, NE NW NE. Kewanee Oil #2 Pearce. Spd. 1-9-59. Comp. 1-27-59. TD 2986'. D&A. Aux Vases ss., top 2947'. Raleigh Pool.

SANGAMON COUNTY

14N, 4W

1, SE SW SW. Clarence E. Baker #1 Langley. Spd. 1-14-59. Comp. 1-27-59. TD 1724'. D&A. Silurian ls., top 1658'. Edinburg West Pool.

10, 375' from N. line, 330' from E. line, SW. W. F. Wooters #2 Burl Young. Spd. 12-17-58. Comp. 1-6-59. TD 1754'. D&A. Silurian ls., top 1733'. New City Pool.

SANGAMON COUNTY (continued)

14N, 5W

24, NW NE SW. Atkins & Hale #2 J. Warrington. D&A (CDU) 2-3-59. Spd. 1-20-59. Glenarm Pool.

15N, 3W

3, NW SE NW. Dwight Beckham #2 Morris. Spd. 9-29-58. Comp. 1-13-59. TD 1810'. PB 1765'. IP 12 BOP, 88 BW. Silurian ls., top 1735'. Frac. Roby Pool.

3, S/2 SW NE. Dwight Beckham #2 Morris-Bell. Spd. 7-10-58. Comp. 1-20-59. TD 1796'. D&A. Silurian ls., top 1739'. Frac. Roby Pool.

3, 660' from S. line, 330' from W. line, NE NE. Dwight Beckham #1 Thornton. Spd. 10-21-58. Comp. 1-13-59. TD 1785'. PB 1737'. IP 11 BOP, 100 BW. Silurian ls., top 1723'. Frac. Roby Pool.

15N, 7W

23, SW NW SE. Audrey May Brians #1 Thornton. Spd. 1-15-58. Comp. 1-13-59. TD 1811'. D&A. Trenton ls., top 1754'. WF.

SCHUYLER COUNTY

3N, 1W

16, NE NE NE. Robert W. Lichtenberger #1 Chockley. LOC. 2-3-59. WF.

SHELBY COUNTY

9N, 6E

5, NE SW SE. Ryan Cons. Oil Co., Inc. #1 Ross R. Boldt. Spd. 1-18-59. Comp. 1-27-59. TD 2235'. D&A. Ste. Genevieve ls., top 2165'. WF.

10N, 4E

21, NW NW NW. T. M. Conrey #1 Dove. Spd. 12-22-58. Comp. 1-6-59. TD 1959'. D&A. Ste. Genevieve ls., top 1862'. WN (Clarksburg Pool).

12N, 2E

11, NE SE SE. Shaefer Oil Co. #1 Patricia Stone. LOC. 2-3-59. WF.

TAZEWELL COUNTY

26N, 3W

28, SW NE NE. A. M. Scroggin #1 D. H. Cummings. SD 1313' 2-3-59. Spd. 1-21-54. WF.

WABASH COUNTY

1N, 12W

1, SE NW NW. John J. Springman #3 Marshall Price. Spd. 12-2-58. Comp. 1-6-59. TD 2152'. IP 8 BOP. McClosky ls., top 2144'. Allendale Pool.

3, SW NW SE. Calvert Drlg., Inc. #1 Hayes-Pritchett Comm. Spd. 1-12-59. Comp. 1-20-59. TD 1700'. D&A. Jordan ss., top 1669'. Allendale Pool.

8, 330' from S. line, 380' from E. line, NE SE NE. Dale Brinkley #1 Naylor Comm. Spd. 11-30-58. Comp. 1-20-59. TD 1501'. IP 11 BOP. Biehl ss., top 1489'. Shot. Allendale Pool.

8, 820' from S. line, 330' from W. line, SW SE. Chas. E. Carr #1 L. Schaffer. Spd. 10-29-58. Comp. 1-6-59. TD 1549'. IP 15 BOP. Biehl ss., top 1525'. Allendale Pool.

WABASH COUNTY

1N, 13W

31, SW NW SE. John S. Carter #1 Gilbert Woods. Spd. 12-11-58. Comp. 1-20-59. TD 2840'. D&A. Ste. Genevieve ls., top 2766'. New Harmony Cons. Pool.

1S, 12W

18, 985' from S. line, 2940' from W. line, sec. Hoyt Lovelace #5 Kolb. Spd. 7-2-58. Comp. 1-13-59. TD 2310'. PB 1760'. IP 6 BOP, tr. W. Tar Springs ss., top 1743'. Mt. Carmel Pool.

1S, 13W

5, 330' from N. line, 350' from W. line, NE NW. R. W. Kuzmich #1-A Pixley. Spd. 12-16-58. Comp. 1-13-59. TD 2040'. IP 8 BOP. Tar Springs ss., top 2036'. New Harmony Consolidated Pool.

2S, 13W

8, SW NW SE. J. B. Murvin #1 Kurtz. Spd. 12-27-58. Comp. 1-20-59. TD 2615'. IP 35 BOP, tr. W. Bethel ss., top 2553'. Frac. New Harmony Consol. Pool.

8, SE SW NE. Joe Simpkins #5 A. L. Kurtz. Spd. 11-9-58. Comp. 1-13-59. TD 2610'. IP 30 BOP, 24 BW. Bethel ss., top 2542'. Frac. New Harmony Consolidated Pool.

8, NW SW SE. Murvin Oil #1 Kurtz Comm. Spd. 1-5-59. Comp. 1-27-59. TD 2616'. PB 2610'. IP 30 BOP, tr. W. Cypress and Bethel ss. Frac. New Harmony Consolidated Pool.

18, SE NW NE. Delbert Runyon #3 Bertha Raber "B". Spd. 11-1-58. Comp. 1-6-59. TD 2601'. PB 2590'. IP 30 BOP. Bethel ss., top 2571'. Frac. New Harmony Consolidated Pool.

2S, 14W

25, NW SW SE. R-K Pet. Corp. #1 Mildred L. Kurtz. Spd. 1-16-59. Comp. 1-27-59. TD 2570'. D&A. Cypress ss., top 2548'. New Harmony Cons. Pool.

WASHINGTON COUNTY

1N, 1W

35, NW NW NW. R. H. Robben #1 Garrison. Spd. 1-6-59. Comp. 2-3-59. TD 1530'. D&A. Bethel ss., top 1500'. Irvington North Pool.

1S, 4W

5, NW NW SW. C. E. Brehm #1 Kockamohr. Spd. 12-2-57. Comp. 1-13-59. TD 3070'. D&A. Trenton ls., top 2997'. New Memphis East Pool.

8, SW SW SE. Collins Bros. #1 F. Haier. Spd. 1-2-58. Comp. 2-3-59. TD 2393'. D&A. Devonian ls., top 2287'. WN (Okawville North Pool).

1S, 5W

21, NE SW NW. Collins Bros. #1 Dill Comm. Spd. 10-3-56. Comp. 1-13-59. TD 2134'. D&A. Silurian ls., top 2005'. New Memphis South Pool.

21, N/2 NW SW. Collins Bros. #1 Rosa Moellman. D&A (CDU) 2-3-59. Spd. 12-21-58. WN (New Memphis South Pool).

WASHINGTON COUNTY

2S, 2W

8, SE SW NE. Collins Bros. #1 H. Thompson. NR 2-3-59. Spd. 9-2-58. WN
(Beaucoup Pool).

3S, 1W

7, SW NW SW. C. Sherman #2 Hoffman. Spd. 12-5-57. Comp. 1-27-59. TD 1380'.
D&A. Bethel ss., top 1374'. Dubois Consolidated Pool.

7, NE NW SW. Clarence Sherman #3 Hoffman. Spd. 9-4-58. Comp. 1-27-59. TD
1380'. D&A. Bethel ss., top 1370'. Dubois Consolidated Pool.

17, NW NE SE. N. A. Baldrige #1 Piotrkowski. Spd. 9-22-58. Comp. 1-20-59.
TD 1384'. IP 10 BOP. Cypress ss., top 1269'. Frac. Dubois Cons. Pool.

3S, 4W

20, NW SE SE. Jet Oil Co. #14 Hunleth. Spd. 10-19-57. Comp. 1-13-59. TD
1094'. IP 28 BOP, 22 BW. Bethel ss., top 1090'. McKinley Pool.

3S, 5W

31, SE SE NW. W. F. Seiglar #1 Brazinski-Forsyth. Spd. 3-17-58. Comp. 1-13-59.
TD 830'. D&A. Cypress ss., top 814'. WF.

31, NW SE NW. W. F. Seiglar #2 Brazinski-Forsyth. Spd. 5-15-58. Comp. 1-13-59.
TD 835'. D&A. Cypress ss., top 774'. WF.

31, SE NW NW. W. F. Seiglar #2 P. Hunter. Spd. 3-2-58. Comp. 1-13-59. TD
838'. D&A. Cypress ss., top 808'. WF.

31, NE NW NE. W. F. Seiglar #1 Stunbras. Spd. 3-15-58. Comp. 1-13-59. TD
851'. D&A. Cypress ss., top 792'. WF.

35, NE NE SE. R. H. Robben #1 Hannah-Bonnat Comm. Spd. 7-16-58. Comp.
1-13-59. TD 2369'. PB 2350'. IP 4 BOP, 4 BW. Silurian ls., top 2264'.
Acid. Coulterville North Pool.

WAYNE COUNTY

2N, 7E

29, SW NE SE. John M. Zanetis #2 C. O. Ray. Spd. 1-12-59. Comp. 1-27-59. TD
1886'. D&A. Ste. Genevieve ls., top 3098'. Rinard North Pool.

2N, 8E

20, NW NW NE. Frontier Pet. Corp. #1 Rex Gill. Spd. 1-4-59. Comp. 1-20-59.
TD 3012'. D&A. Ste. Genevieve ls., top 2959'. Clay City Consol. Pool.

23, SW SE SW. J. C. Cummins-W. W. Toler Drlg. Corp. #2 Peacock. Spd. 12-15-58.
Comp. 1-20-59. TD 3056'. PB 2985'. IP 95 BOP. Aux Vases ss., top 2957'.
Frac. Clay City Consolidated Pool.

24, SE NW NW. Ridgedale Oil & Gas #2 F. Williams. NR 2-3-59. Spd. 10-16-58.
WN (Clay City Consolidated Pool).

26, NE NW NW. Perry Fulk #2 G. Wilson. Spd. 11-25-58. Comp. 1-6-59. TD 3058'.
PB 2974'. IP 135 BOP. Aux Vases ss., top 2957'. Frac. Clay City Consoli-
dated Pool.

WAYNE COUNTY (continued)

- 2N, 8E
27, NW SW NW. Pure Oil #7 S. S. Gill "A". Spd. 12-12-58. Comp. 1-6-59. TD 3056'. D&A. Ste. Genevieve ls., top 2979'. Clay City Consol. Pool.
- 2N, 9E
31, SW NW SW. Frontier Pet. Corp. #1 L. Trimmer. Spd. 12-8-58. Comp. 1-27-59. TD 3089'. IP 85 BOP, 5 EW. Aux Vases ss. & Rosiclare ls. Frac. & Acid. Clay City Consolidated Pool.
- 1S, 7E
9, SE SE NW. N. V. Duncan #2 Robert Davis. Spd. 11-25-58. Comp. 1-20-59. TD 3257'. PB 3140'. IP 132 BOP, 10 BW. Aux Vases ss., top 3120'. Frac. Clay City Consolidated Pool.
- 1S, 8E
1, NW NE SW. Partlow & Cochonour #1 E. Dolton. Spd. 12-1-58. Comp. 1-6-59. TD 3144'. PB 3051'. IP 46 BOP. Aux Vases ss., top 3019'. Frac. Clay City Consolidated Pool.
- 1S, 9E
8, NW NW SE. Calvert Drlg. Co., Inc. #1 Cunningham. Spd. 11-20-58. Comp. 1-6-59. TD 3390'. PB 3378'. IP 90 BOP, 26 BW. Rosiclare ls., top 3349'. Acid. Locust Grove South Pool.
- 8, NW SW SE. Partlow & Cochonour #1 Ross Mason. Spd. 12-15-58. Comp. 1-6-59. TD 3144'. PB 3051'. IP 46 BOP. Aux Vases ss., top 3019'. Frac. Locust Grove South Pool.
- 2S, 7E
27, NW NW NW. N. V. Duncan #1 Leach. D&A (CDU) 2-3-59. Spd. 1-6-59. Aden Consolidated Pool.
- 36, SW NE SE. Alva C. Davis #1 D. Jelly. Spd. 11-26-58. Comp. 2-3-59. TD 3485'. PB 3458'. IP 28 BOP. Rosiclare and Chara ls. Acid. Mill Shoals Pool.
- 36, SW SE NE. Alva C. Davis #1 F. Tyler. Spd. 12-9-58. Comp. 1-27-59. TD 3457'. PB 3450'. IP 9 BOP. McClosky ls., top 3430'. Clay City Cons. Pool.
- 36, NE SE SE. Alva C. Davis #1 C. Wise. Spd. 12-23-58. Comp. 2-3-59. TD 3447'. PB 3410'. IP 55 BOP. Rosiclare ls., top 3390'. Acid. Mill Shoals Pool.
- 2S, 8E
20, SE SE SE. D. Savage #1 A. Sarles. Spd. 7-12-58. Comp. 1-27-59. TD 3360'. PB 3350'. IP 40 BOP, 35 BW. Rosiclare ls., top 3348'. Acid. Barnhill Pool.
- 29, NW NE NE. Dan Savage #1 Oscar Winter. Spd. 1-13-59. Comp. 1-27-59. TD 3412'. D&A. Ste. Genevieve ls., top 3300'. Barnhill Pool.
- 33, SE SE NE. N. V. Duncan #1 Boze Hrs. Comm. Spd. 12-8-58. Comp. 1-27-59. TD 3500'. PB 3394'. IP 50 BOP. Aux Vases ss., top 3350'. Frac. Barnhill Pool.

WAYNE COUNTY

2S, 9E

- 16, NW SW NW. N. V. Duncan #1 Matthews. Spd. 12-21-58. Comp. 1-6-59. TD 3430'. D&A. Ste. Genevieve ls., top 3318'. Goldengate No. Consol. Pool.
- 23, SW SE NE. Mid-East Oil Corp. #2 C. P. Jones. Spd. 11-23-58. Comp. 1-13-59. TD 3352'. PB 5236'. IP 36 BOP, 10 BW. Aux Vases ss., top 3218'. Frac. Goldengate Consolidated Pool.

3S, 8E

- 15, 360' from S. line, 330' from W. line, SE NW. Dan Savage #1 Johnson. Spd. 11-9-58. Comp. 1-6-59. TD 3550'. D&A. Ste. Genevieve ls., top 3436'. Barnhill Pool.

3S, 9E

- 7, SE SE SW. Alva C. Davis #1 F. Barbre. Spd. 12-2-58. Comp. 1-27-59. TD 3445'. PB 3415'. IP 121 BOP. Rosiclare ss., top 3384'. Goldengate Consolidated Pool.
- 7, SE NW SW. Perry Fulk #1 Merritt. Spd. 12-8-58. Comp. 1-6-59. TD 3468'. D&A. Ste. Genevieve ls., top 3361'. Goldengate Consolidated Pool.
- 18, NW NW NE. W. C. McBride, Inc. #1 Higgins-Winzenburger. Spd. 11-20-58. Comp. 1-20-59. TD 3429'. IP 83 BOP, 20 BW. Aux Vases ss., Rosiclare & McClosky ls., Frac. & Acid. Goldengate Consolidated Pool.
- 18, SW NW NE. W. C. McBride, Inc. #2 Higgins-Winzenburger. Spd. 12-14-58. Comp. 1-27-59. TD 3430'. PB 3340'. IP 35 BOP, est. 75 BW. Aux Vases ss., top 3284'. Frac. Goldengate Consolidated Pool.

WHITE COUNTY

3S, 10E

- 22, SE NE NW. P. O. Wall #3 Curtis. Prod. (CDU) 2-3-59. Spd. 9-11-58. Albion Consolidated Pool.
- 22, NE SW NW. Calvin Oil #4 W. L. Curtis. Spd. 9-27-58. Comp. 1-20-59. TD 3222'. PB 2948'. IP 10 BOP, 40 BW. Cypress and Paint Creek ss. Frac. Albion Consolidated Pool.
- 22, NW SE SW. Southern Triangle Oil Co. #1 Shelley Graham. Spd. 6-30-58. Comp. 1-6-59. TD 3241'. PB 2930'. IP 50 BOP, 25 BW. Cypress ss., top 2858'. Frac. Albion Consolidated Pool.
- 22, SW NW SE. P. O. Wall #12 Hatcher. Prod. (CDU) 2-3-59. Spd. 8-24-58. Albion Consolidated Pool.
- 22, NE SW SW. Southern Triangle Oil Co. #2 Mertie A. Postel. Spd. 9-12-58. Comp. 1-6-59. TD 3190'. IP 50 BOP. McClosky ls., top 3182'. Albion Consolidated Pool.

4S, 9E

- 21, SE NW SW. E. A. Obering #3 D. Morrill. Spd. 8-9-58. Comp. 1-13-59. TD 3188'. IP 18 BOP, 45 BW. Aux Vases ss., top 3173'. Sumpter North Pool.

WHITE COUNTY (continued)

- 4S, 10E
22, 330' from N. line, 360' from W. line, SE SW. Coy Oil, Inc. #1 Goodman. Spd. 12-1-58. Comp. 1-6-59. TD 3027'. IP 55 BOP, 100 BW. Aux Vases ss., top 3019'. Frac. Crossville West Pool.
- 5S, 8E
33, SW NW NE. V. T. Drlg. Co. #1 I. A. Williams. Drlg. 3291' 2-3-59. Spd. 1-9-59. WN (Roland Consolidated Pool).
- 5S, 9E
25, SW NW SW. Royal O. & G. Corp. #3 R. Niekamp. Spd. 11-20-58. Comp. 1-6-59. TD 3167'. D&A. Ste. Genevieve ls., top 3074'. Carmi Pool.
25, SE SW NW. Nat'l. Assoc. #2 Renshaw Trustees. Spd. 1-6-59. Comp. 1-20-59. TD 3224'. D&A. Ste. Genevieve ls., top 3086'. Carmi Pool.
26, SE NE SE. Royal Oil & Gas Corp. #2 Niekamp. Spd. 11-6-58. Comp. 1-6-59. TD 3224'. PB 3149'. IP est. 200 BOP. McClosky ls., top 3146'. Carmi Pool.
26, SW NE SE. Royal Oil & Gas Corp. #5 Niekamp. Spd. 12-4-58. Comp. 1-6-59. TD 3164'. D&A. Ste. Genevieve ls., top 3082'. Carmi Pool.
28, NW SW SW. Athene Dev. Co. #1 Childers. NR 2-3-59. Spd. 10-31-58. WN (Roland Consolidated Pool).
28, NW SE SW. Pep Drlg. Co. #1 A. Henson etal. Spd. 12-29-58. Comp. 1-13-59. TD 2024'. D&A. Biehl ss., top 2015'. WN (Roland Consolidated Pool).
29, SE NE SE. Athene Dev. Co. #1 Merritt. Spd. 11-26-57. Comp. 1-13-59. TD 3248'. D&A. Ste. Genevieve ls., top 3175'. Carmi Pool.
- 6S, 8E
20, NW SW SW. R. Dillard #1 A. McKenzie. Spd. 1-7-59. Comp. 1-20-59. TD 3271'. D&A. Ste. Genevieve ls., top 3154'. WN (Roland Consolidated Pool).
- 6S, 10E
18, SE NW NW. Tarton Oil Co. #1 W. Funkhouser. Spd. 11-24-58. Comp. 1-6-59. TD 3082'. PB 2357'. IP 15 BOP, tr. W. Palestine & Waltersburg ss. Frac. & Acid. Storms Consolidated Pool.
33, SE NW NE. Henry Absher #1 Ackerman. Spd. 11-30-58. Comp. 1-27-59. TD 2920'. IP 8 BOP, 8 BW. Aux Vases ss., top 2905'. Frac. Concord Consol. Pool.

WHITESIDE COUNTY

- 22N, 5E
5, 526' from N. line, 330' from E. line, NE NW. Clarence Juist #2 Wolstenhelm. LOC. 2-3-59. WF.

WILLIAMSON COUNTY

- 9S, 4E
2, SE SE NW. A. W. Roach #1 Etherton Comm. Abd. loc. 2-3-59. WF.

WOODFORD COUNTY

- 27N, 2W
24, 384' from N. line, 613' from W. line, NE. A. M. Scroggin #1 L. C. Schertz. SDR 190' 2-3-59. Spd. 6-14-58. WF.

OLD WELLS REWORKED

CHRISTIAN COUNTY

15N, 1W

- 1, NW NW SW. Mid-Am. Prod. Co. #1 Vera Elliott. Comp. 1-20-59. TD 1931'. PB 1915'. IP 5 BOP, 1/2 BW. Silurian ls., top 1834'. Frac. & Shot. Blackland Pool. Formerly D&A.
- 30, NW NW NW. J. D. Kuykendall #1 R. A. Housley. Comp. 1-20-59. TD 1930'. PB 1929'. IP 45 BOP. Silurian ls., top 1917'. Frac. Mt. Auburn Consolidated Pool. Formerly D&A.

CLAY COUNTY

4N, 5E

- 34, NW SW NE. Texas Co. #3 E. Gammon. Comp. 1-6-59. TD 2775'. PB 2690'. IP 6 BOP, 15 BW. Aux Vases ss., top 2647'. Frac. & Acid. Oskaloosa Pool. Formerly a producer.
- 5N, 5E
- 2, SE SW SW. Texas Co. #2 G. Spurlin. Comp. 1-6-59. TD 2443'. PB 2440'. IP 55 BOP, 83 BW. Aux Vases ss. & Rosiclare ls. Frac. & Acid. Iola Cons. Pool. Formerly a producer.
- 11, NW NW NW. Texas Co. #1 C. Prather. Comp. 1-13-59. TD 2452'. PB 2450'. IP 38 BOP, 57 EW. Aux Vases ss., Rosiclare and McClosky ls. Frac. & Acid. Iola Consolidated Pool. Formerly a producer.

CLINTON COUNTY

1N, 5W

- 9, SW SE SW. Brand Oil Co. #1 Wieberg. Comp. 1-20-59. TD 2029'. IP 5 BOP, 40 BW. Silurian ls., top 1963'. Frac. New Baden East Pool. Formerly a producer.

CUMBERLAND COUNTY

9N, 9E

(was V.L. Helgen)

- 30, NE NW SE. L. L. Huisinga/#1 Huisinga. LOC. 2-3-59. WF. Formerly D&A.

EFFINGHAM COUNTY

6N, 5E

- 10, NE SW SE. Dale Hopkins (was Geo. McDevitt) #2 Althoff (was #1 Campbell). Comp. 1-20-59. TD 2552'. PB 2513'. IP 55 BOP, tr. W. McClosky ls., top 2510'. EXTENSION TO MASON NCRTH POOL. Formerly D&A.

GALLATIN COUNTY

7S, 8E

- 28, NW SW SE. Nation Oil (was G. S. Engle) #1 J. W. Bishop. Comp. 1-6-59. TD 2780'. D&A. Aux Vases ss., top 2730'. Frac. Omaha Pool. Formerly D&A.

HAMILTON COUNTY

5S, 6E

- 23, C SW NE. Pep Drlg. #1 English Jones. Comp. 2-3-59. TD 3340'. D&A. Ste. Genevieve ls., Dale Consolidated Pool. Formerly D&A.

JEFFERSON COUNTY

2S, 1E

8, SE NE SW. Texas Co. #5 E. Kasban. Comp. 1-6-59. TD 2131'. IP 18 BOP, 81 BW. Rosiclare ss., top 2125'. Roaches North Pool. Formerly a producer.

LAWRENCE COUNTY

3N, 11W

31, 400' from N. line, 570' from E. line, SW. A. W. Rea (was Ross Phar) #1 Minnie Gould "A". Comp. 1-6-59. TD 1900'. PB 1672'. IP 83 BOP, 80 BW. Cypress ss., top 1633'. Frac. Lawrence Pool. Formerly D&A.

31, SE SE SE. A. W. Rea (was Arthur Larson) #1 Theo. Jordan. Comp. 1-6-59. TD 1897'. PB 1656'. IP 47 BOP, 100 BW. Cypress ss., top 1556'. Frac. Lawrence Pool. Formerly D&A.

MARION COUNTY

1N, 1E

4, 920' from N. line, 990' from E. line, SW NE. W. L. Bryant #3 Langewisch. Comp. 1-13-59. TD 1628'. IP 14 BOP. Cypress ss., top 1623'. Shot. Langewisch-Kuester Pool. Formerly temp. abd.

POPE COUNTY

16S, 7E

18, SW SW NE. Rigney & Owens (was Rigney & Dodson) #1 J. H. Lewis. NR 2-3-59. WF. Formerly D&A.

WASHINGTON COUNTY

3S, 5W

31, NE NW SE. W. F. Seiglar #1 W. Graham. NR 2-3-59. WF. Formerly temp. abd.

WAYNE COUNTY

1N, 8E

14, 754' from N. line, 656' from E. line, NW NE. Pure Oil #2 Myrtle Fitch. Comp. 1-13-59. TD 3760'. D&A. Salem ls., top 3444'. Clay City Consolidated Pool. Formerly D&A.

WHITE COUNTY

6S, 9E

1, SE NW SE. Sinclair Oil & Gas & Ohio #1 Armstrong. Comp. 1-27-59. TD 3027'. PB 3023'. IP 78 BOP. Waltersburg & Aux Vases ss. Frac. Storms Consolidated Pool. Formerly a producer.

6S, 10E

26, 255' from S. line, 330' from E. line, SE NE. K. R. Sutton (was J. C. Westfall) #1 Cecil Spillman. Comp. 1-20-59. TD 1660'. PB 1659'. IP 8 BOP, 1 BW. Bichl ss., top 1649'. Shot. Maunie So. Pool. Formerly D&A.

WINNEBAGO COUNTY

44N, 2E

24, SW NW NW. Ivan A. Seele etal #1 Seele. Drlg. 2780' 2-3-59. WF. Formerly a junked hole.

ERRATA

In the December, 1958, Drilling Report, on page 40, the E. E. Rue #1 E. Chapman, 330 feet N. line, 430 feet E. line, NE NW, 26-6S-8E, White County, was reported as having a total depth of 2,077 feet and as formerly having been a producer. The correct total depth is 2872 feet, and the well was formerly D&A.

PRODUCING WELLS PLUGGED - DECEMBER 9, 1958 to JANUARY 19, 1959*

Data furnished by Department of Mines and Minerals, Springfield, Illinois

<u>Company</u>	<u>Farm and Well Number</u>	<u>Location</u>	<u>Total Depth in Feet</u>	<u>Date Plugged</u>	<u>Pool Name</u>
<u>CHRISTIAN COUNTY</u>					
Nat. Assoc. Pet. Co.,	O.J. Austin #1	W/2 NW SE, 3-13N-1E	2302	12-24-58	Assumption North
Henson Drig. Co.,	Hobbs #1	330'NL, 1084'EL, NW frac., 31-15N-1W	1941	12-19-58	Mt. Auburn Consol.
<u>CLARK COUNTY</u>					
Frank Braman,	Frank Cole #20	10'NL, 105'WL, SE NE, 27-9N-14W	553	12-8-58	Johnson So.
R.F. Powers,	Cornwell-Johnson #1	NW NE NW, 23-9N-14W	546	1-13-59	" "
Partlow & Cochonour,	H.E. Spelbring #1-C	1W SE NW, 8-11N-14W	975	12-30-58	Westfield
Glenn Hawkins	Glenn Hawkins #1	165'NL, 165'WL, NW SW, 21-11N-14W	338	12-31-58	"
E. Constantin, Jr.,	Glenn Hawkins #0-2	440'SL, 165'EL, NW SW, 21-11N-14W	316	11-11-58	"
G. Murray Gillespie,	S. Spelbring #3	220'SL, 50'EL, SE NW, 7-11N-14W	451	9-21-58	"
<u>CLAY COUNTY</u>					
Pure Oil Co.	J.A. Goings-A #2	E/2 SE NW, 24-3N-7E	3068	1-15-59	Clay City Consol.
Gulf Oil Corp.	Isabelle Tolliver #1	333'SL, 333'WL, NE NW, 26-4N-7E	2660	12-10-58	Sailor Springs Co
Hendricks & Powers,	Bateman #2	SW NE NE, 26-5N-7E	2917	1-13-59	" " "
Robison Oil Co.,	L. Benskin #A-1	NW SE SE, 6-3N-7E	3135	12-30-58	" " "
R.W. Harper	Grahn #3	1650'SL, 330'WL, NW, 6-5N-7E	2865	1-1-59	" " "
<u>CLINTON COUNTY</u>					
F.E. Turner etal,	Kleiboeker #2	NE NE NW, 28-2N-1W	4055	12-30-58	Shattuc
<u>COLES COUNTY</u>					
Harwood & Landon,	Taylor #1	SW SW SW, 3-13N-7E	1859	1-13-59	Cooks Mills Consol.
<u>CRAWFORD COUNTY</u>					
Interior Oil Co.,	M. Shonk #1	660'SL, 330'EL, SW SE, 23-8N-13W	980	1-5-59	Main Consol.
" " " , " " #2		660'SL, 330'WL, SE SW, 23-8N-13W	1050	1-6-59	" "
G.F. Critchfield,	Ray Ridgeway #1	SE NW SW, 23-7N-12W	956	12-2-58	" "

*Includes some wells plugged earlier but not previously reported.

PRODUCING WELLS PLUGGED - DECEMBER 9, 1958 to JANUARY 13, 1959 (continued)

Company	Farm and Well Number	Location	Total Depth in Feet	Date Plugged	Pool Name
<u>CRAWFORD COUNTY (continued)</u>					
M.E. Rilenge MacDonell Co.	Houghton #1-A Sarah Dee #9	NW NW NW, 4-6N-13W 50'NL, 750'EL, sec.	1432	12-23-58	Main Consol.
		6-6N-13W	978	12-21-58	" "
Riddle Oil Co.	N.J. Highsmith #1	1,660'SL, 200'EL, NE, 20-6N-12W	936	12-4-58	" "
Shakespeare Oil Co., Inc., Wm. Eagleton #2		316'SL, 250'WL, sec., 17-6N-12W	954	12-20-58	" "
" " " " " "		#3 220'SL, 615'EL, SW SW, 17-6N-12W	950	12-11-58	" "
Mahutska Oil Co.	J.V. McClane #16	200'NL, 200'WL, SW SW, 2-7N-13W	1013	12-11-58	" "
D.R. Guncheon	Mary M. Haws #5	178'NL, 651'EL, NE SW, 21-6N-13W	960	11-21-58	" "
Riddle Oil Co.	N.J. Highsmith #3	649'SL, 684'EL, NE, 20-6N-12W	939	11-26-58	" "
Treat, Crawford & Treat, George W.	Tracy #6	250'NL, 650'EL, NE SW NE, 24-7N-13W	1008	12-12-58	" "
" " " " " "	George W. Tracy #4	235'NL, 194'EL, NE SW NE, 24-7N-13W	1012	12-8-58	" "
<u>DOUGLAS COUNTY</u>					
C.B. Earnest, Lewis Estate M.C. Milan	"A" #1 Hood #1	NW SE NE, 14-15N-7E SW SW NE, 17-14N-8E	1701 1868	12-19-58 12-16-58	Bourbon Cons. Cooks Mills Consol.
<u>EDWARDS COUNTY</u>					
Calvert Drig. Inc.,	Miller #2	SE NW SE, 2-3S-10E	2025	11-22-58	Aibion Cons.
<u>FRANKLIN COUNTY</u>					
Paul Mosebach	Hill #1	330'SL, 484'EL, SE NE, 19-7S-3E	2820	12-30-58	W. Frankfort
<u>GALLATIN COUNTY</u>					
Ervin Drig. Co.	H.L. Logan #4	NE NW NW, 22-8S-8E	2901	12-23-58	Elba
Oil Management, Inc., Leach-Egyptian #1		NW SE NW, 16-8S-10E	2813	12-28-58	Inman East Consol.
<u>JASPER COUNTY</u>					
M.L. Van Fossan	Danforth #2	NW NE NE, 9-5N-10E	2817	12-23-58	Clay City Consol.
<u>JEFFERSON COUNTY</u>					
David F. Hurley	Orville Sneed #1	NE SW NW, 14-1S-3E	2855	12-30-58	Divide West

PRODUCING WELLS PLUGGED - DECEMBER 9, 1958 to JANUARY 19, 1959 (continued)

<u>Company</u>	<u>Farm and Well Number</u>	<u>Location</u>	<u>Total Depth in Feet</u>	<u>Date Plugged</u>	<u>Pool Name</u>
<u>LAWRENCE COUNTY</u>					
Jud Noble	Ray Havil #1	SW SE SW, 6-4N-12W	1725	12-12-59	Lawrence
" "	Palmer Smith #1	NE SE NW, 7-4N-12W	1675	12-15-58	"
Charles Zanetis	Gray Comm. #1-A	170°SL, 330°WL, NW SW, 9-3N-12W	1639	12-20-58	"
Jud Noble	Vanderhoof #1	SE NE SW, 17-4N-12W	1730	12-18-58	"
David Rotstein	Burns #17	200°NL, 1375°WL, sec. 8-3N-12W	1748	12-9-58	"
" "	Zellers #1	200°NL, 200°EL, sec. 8-3N-12W	942	12-30-58	"
" "	" #3	approx. NE NW SW, 8-3N-12W	967	1-9-59	"
Ohio Oil Co.	E. Combs ac 1 #6	605°NL, 200°EL, NE NE, 31-4N-12W	1058	12-19-58	"
David Rotstein	Burns #1	200°SL, 200°EL, sec., 8-3N-12W	929	1-15-59	"
" "	" #3	200°SL, 200°EL, sec. 8-3N-12W	1486	12-18-58	"
" "	" #18	237°SL, 170°EL, sec. 8-3N-12W	1734	12-12-58	"
<u>MARION COUNTY</u>					
Big Four Oil & Gas Co.,	Dean #3	SW SW SW, 4-2N-1E	2970	12-27-58	Sandoval
" " " " " "	" #2	375°SL, 72°EL, SW SW, 4-2N-1E	2981	12-20-58	"
" " " " " "	" #1	45°EL, 75°SL, SW, 4-2N-1E	3010	12-22-58	"
Southwestern Oil & Gas Co.,	Warfield #14	40°SL, 40°EL, SE SE SW, 5-2N-1E	2974	12-15-58	"
<u>RICHLAND COUNTY</u>					
Dyson-Anderson	Ash #2	400°SL, 160°WL, NW, 18-4N-10E	2945	1-5-59	Clay City Consol.
<u>SALINE COUNTY</u>					
Shure Oil Co.,	John C. Baker #1	NE SW SE, 14-8S-6E	2991	1-13-59	Eldorado W.
<u>SANGAMON COUNTY</u>					
W.F. Wooters,	Burl F. Young #1	340°SL, 330°EL, NE SW, 10-14N-4W	1743	12-17-58	New City
<u>WABASH COUNTY</u>					
E.O. Luker	H.A. Fox #1	1300°NL, 1300°WL, NW SW, 26-1N-12W	1447	11-27-58	Allendale
Mudac Pet. Enterprises,	Reed #2	SE NE SE, 20-1N-12W	2307	12-14-58	"
Geo. & Wrather Oil Co.,	Geo. Gilkison Hrs. #2	330°SL, 830°WL, SE SE, 35-1S-14W	2618	12-16-58	Browns East

PRODUCING WELLS PLUGGED - DECEMBER 9, 1958 to JANUARY 19, 1959 (continued)

Company	Farm and Well Number	Location	Total Depth in Feet	Date Plugged	Pool Name
<u>WABASH COUNTY</u> (continued)					
Geo. & Wrather Oil Co.,	Gilkison Hrs. #1	SW SE SE, 35-1S-14W	2608	12-13-58	Browns East
<u>WASHINGTON COUNTY</u>					
Ohio Oil Co.	Schwind Comm. #1	330'SL, 350'EL, NE NW, 33-3S-1W	3100	12-17-58	Dubuois Cen.
<u>WAYNE COUNTY</u>					
Pep Drlg. Co.,	Caldwell-Smith Comm. #1	NE SW NW, 28-2S-8E	3425	12-13-58	Barnhill
Cullum & Lawhead,	Buss #1	NE NW SW, 33-1S-7E	3270	1-2-59	Clay City Consol.
Don Slape	Fred Best #2	SE SE NE, 27-1N-8E	2977	11-19-58	" " "
" "	" " #1	NE SE NE, 27-1N-8E	3098	11-15-58	" " "
Alva C. Davis	G.F. Fishel C#1	SE SW SW, 26-1N-8E	3105	12-16-58	" " "
Cullum & Lawhead	Hoffee #1	NW SW NE, 3-2S-8E	3390	12-12-58	" " "
New Penn. Dev. Corp.,	L. P. Harris #1	W/2 NW NE, 28-2S-9E	3311	11-29-58	Ellery Cons.
<u>WHITE COUNTY</u>					
Southern Triangle Oil Co.,	Postel #1	NW SW SW, 22-3S-10E	3260	12-11-58	Albion Cons.
Joe Simpkins Oil Developments,	Susman-Boultinghouse #1	50'NL, 30'EL, SE, 16-4S-14W	2828	1-7-59	New Harmony Consol.
Star Oil Co.	Bryant #2	SW SW NE, 16-7S-9E	2934	12-20-58	Herald Cons.
John Buchman	Lenard Sturm #1	SE SW NE, 36-3S-10E	3162	12-3-58	Phillipstown Consol.
"	J.Fred Stein #1	NW NW SE, 36-3S-10E	3158	12-5-58	" "
J. Buchman & O'Neal,	Driggers Hrs. #2	NE NW NE, 36-3S-10E	2915	12-8-58	" "
Herndon Drlg. Co.,	J.S. Turner #1	SW SE SE, 13-6S-8E	3004	11-4-58	Roland Cons.
Skiles Oil Corp.,	Calvert #B-1	NW SW NW, 33-5S-10E	2086	12-26-58	Storms Cons.
Herndon Drlg. Co.,	T.S. Land #2	SE SW SE, 25-5S-9E	3207	1-6-59	" "
Athene Dev. Co.	" " " #1	SW SE SE, 25-5S-9E	3214	12-29-58	" "

DRY HOLES PLUGGED - DECEMBER 9, 1958 to JANUARY 19, 1959*

Data furnished by Department of Mines and Minerals, Springfield, Illinois

Company	Farm and Well Number	Location	Total Depth in Feet	Date Plugged	Wildcat or Pool Name
<u>BOND COUNTY</u>					
Cahill & Smith	Smith #2	SW NE NW, 34-7N-4W	840	5-13-58	Panama
<u>CHRISTIAN COUNTY</u>					
Lynn McElroy	Herman #1	SW SW SE, 17-15N-1W	1914	1-14-59	Mt. Auburn Consol.
Nelson Allen	Anna T. Vail #2	SE NW NE, 4-15N-1W	1915	8-16-58	" " "
Reeter & Hirstein,	Bailey #1	NE SE NW, 31-15N-1W	1941	12-23-58	" " "
Henson Drlg. Co.	Pettus #2-A	SW NE SW, 30-15N-1W	1941	12-21-58	" " "
" " "	Margaret Pettus #1	SW SW SW, 25-15N-2W	1906	12-20-58	" " "
Harold Mansfield,	Dorris #1	SW NW NW, 35-15N-2W	1938	12-18-58	" " "
J.A. Wolf - W.H.	Zuhone, Botoner #1	SW NE NW, 23-15N-1W	1956	12-16-58	Wildcat
Nash Redwine	John Wade #1	SW SW SE, 30-12N-3W	2052	12-21-58	"
<u>CLARK COUNTY</u>					
Reiss & Coslett	E. F. Daley #1	NW SW SW, 1-9N-14W	663	12-4-58	Johnson No.
Bill Montgomery,	Jr., Carl Haga #1	NE NW NW, 34-9N-14W	651	12-15-58	Johnson So.
M.H. Richardson	R.L. Biggs #1	SW NW, 9-11N-14W	2465	11-21-58	Westfield
Thomas C. Rappe	Davidson #1	SW SE SE, 20-12N-12W	1133	11-17-58	Wildcat
<u>CLAY COUNTY</u>					
Canter Drlg. Co.,	Lambert #1	NE NE SW, 18-3N-6E	2975	1-13-59	"
Richard Russell	Meyerholz etal #1,	SE NW SE, 16-3N-8E	3104	1-2-59	"
<u>CLINTON COUNTY</u>					
Gulf Oil Corp.	E.H. Unger #1	NW SW NE, 25-3N-4W	2397	12-23-58	"
C.E. Brehm	K. Steiling #1	NW NE NW, 11-1N-4W	2498	12-30-58	"
<u>COLES COUNTY</u>					
Parrish & Ensminger,	Shoot & Austin	Comm. #1			
		SE NE NE, 1-12N-10E	600	12-8-58	Ashmore So.
Harold C. Sanders,	Parker #10	NW NW NE, 25-14N-7E	1830	12-31-58	Cocks Mill Consol.
Opal Henson	Degler #4	SE SW NE, 3-12N-7E	1980	12-26-58	Mattoon
Lowell Redman	L.D. Lang #1	SE SW NW, 17-12N-14W	1128	12-24-58	Westfield
Ryan Consol. Pet. Co.,	Elliot #1	330'NL, 1650'WL, SW, 26-13N-7E	1990	12-6-58	Wildcat
H.F. Robison	Winkleblack #1	1300'NL, 330'WL, NW, 13-12N-10E	507	12-30-58	"
H.F. Robison	Coartney #1	SW NE NW, 13-12N-10E	505	12-4-58	"
John E. Carlson	Honn #1	NW NW SW, 9-13N-14W	540	12-20-58	"

* Includes some wells plugged earlier but not previously reported.

DRY HOLES PLUGGED - DECEMBER 9, 1958 to JANUARY 19, 1959 (continued)

Company	Farm and Well Number	Location	Total Depth in Feet	Date Plugged	Wildcat or Pool Name
<u>CRAWFORD COUNTY</u>					
G.F. Critchfield,	Fcuty #1	NE NW SE, 14-8N-14W	870	7-18-57	Bellair
W.W. Toler & R.W. Harper, Jr., G. Roland Gwinn #1		NE SW SE, 19-8N-13W	1764	12-28-58	New Bellair
Kimberly Oil Co.	Earl Bowman #1	330°SL, 660°EL, NW SE, 23-8N-13W	930	12-27-58	Main Consol.
G.F. Critchfield,	Ray Ridgeway #2	NE NW SW, 23-7N-12W	980	12-3-58	" "
Stortzum & McKinney, McCoy-Piersall #1		SE NW SE, 26-8N-13W	1040	12-12-58	" "
L. & R. Drig. Co., W.H. Vaughn #2		SE SE NE, 5-7N-13W	1090	7-13-58	" "
Mahutska Oil Co., L.A. Ikemire #3		380°NL, 330°WL, NE SW, 35-8N-13W	1016	12-4-58	" "
Apache Pet. Dev. Co., L.E. McGahey #1		NW NE NW, 9-6N-11W	728	1-10-59	" "
<u>DOUGLAS COUNTY</u>					
Jet Oil Co.	Coombe #3	NW NE SE, 6-14N-8E	1738	12-29-58	Chesterville East
<u>EDGAR COUNTY</u>					
Ohio Oil Co.	Holley Unit #1	SE SE NW, 32-13N-11W	1055	1-1-59	Wildcat
<u>EFFINGHAM COUNTY</u>					
Arthur P. Muhlbach,	Woody #2	990°SL, 330°WL, SE SW, 14-6N-6E	2805	12-15-58	Eberle
Cecil Poe	Otto Voelker #1	NE NE SE, 6-7N-4E	3505	12-27-58	Wildcat
F.J. Miller	Probst #2	370°NL, 330°EL, SW NW, 20-7N-6E	2607	12-20-58	"
<u>FAYETTE COUNTY</u>					
A.H. Fox	C.P. Smith #1	NW NW NW, 14-6N-1W	2930	1-7-59	"
<u>FRANKLIN COUNTY</u>					
C.E. Brehm	Lario-Trustee #1	NE SW SW, 36-6S-4E	3220	12-23-58	Akin
Walter Duncan	Peabody D#1	100°NL, 330°EL, SE, 8-7S-3E	3431	12-5-58	Deering City
T.A. Mathews	Moore #1	SW SE SW, 20-5S-3E	2312	12-4-58	Whittington
Mathews & Pollack,	Herman Moore #2	NW SE SW, 20-5S-3E	2661	12-1-58	"
Texas Co.	Wilford Johnson #1,	330°NL, 330°EL, SE NE, 24-5S-4E	3339	12-20-58	Wildcat
C.E. Brehm	Westbrook etal #1-H,	162°NL, 70°EL, SE NE, 3-7S-4E	3265	12-14-58	"
Raymond O. Horn	Phillips #1	SE NE SE, 20-6S-1E	2877	12-31-58	"
<u>GALLATIN COUNTY</u>					
C.P. Ford	Kimbro #1	420°SL, 330°WL, NE SE, 16-6S-8E	2964	12-20-58	Elba
Alvert Drig., Inc., George Edwards #1		SE NE SW, 25-7S-9E	3083	1-12-59	Herald Cons.

DRY HOLES PLUGGED - DECEMBER 9, 1958 to JANUARY 19, 1959 (continued)

<u>Company</u>	<u>Farm and Well Number</u>	<u>Location</u>	<u>Total Depth in Feet</u>	<u>Date Plugged</u>	<u>Wildcat or Pool Name</u>
<u>GALLATIN COUNTY (continued)</u>					
Mitchell Strach	Ivan West #1	NW NW SE, 10-8S-9E	2892	12-10-58	Inman West Consol.
H.L. Grant	Stinson #1	NW NW NE, 9-9S-9E	1150	12-23-58	Junction
Athene Dev. Co., Inc., Duckworth & Mitchell #1		NE SE NW, 33-7S-8E	3180	1-5-59	Omaha
V.S. & S. Drlg. Co., Hise #2		SW NW NW, 9-8S-8E	2884	12-26-58	"
Athene Dev. Co., Inc., McGinley & Ill. Teachers #1		SW NW SW, 34-7S-8E	3373	12-11-58	"
Oslager Drlg. Co., W.H. Blackard #1		SW NE NE, 34-7S-8E	2918	12-31-58	"
Richard S. Thompson, Peoples #1-A		SW NE NE, 2-8S-8E	2960	12-1-58	Omaha East
<u>HAMILTON COUNTY</u>					
Collins Bros. Oil Co., Gilbert Comm. #1		NE SE SW, 35-4S-7E	3400	12-21-58	Bungay Cons.
Collins Bros.	Webb #1	390'SL, 330'WL, NW SE, 20-6S-5E	3324	1-6-59	Dale Consol.
<u>JACKSON COUNTY</u>					
Bryant & Bryant	Henry Thompson #1	SW SW SE, 4-8S-3W	1002	12-31-58	Wildcat
<u>JASPER COUNTY</u>					
Stephen H. King	Bernard Ochs #1	330'NL, 490'EL, NE SE, 1-5N-10E	2900	12-29-58	Ste. Marie
C.B. Mansfield	Joseph Spitzer #1	NW NW NE, 6-5N-11E	2847	12-19-58	" "
Grundik, Calvert	A.V. Shainhart #1	NW NW NW, 17-6N-8E	3087	12-24-58	Wildcat
Gulf Oil Corp.	F.A. Wagner #1	NW SW NE, 19-5N-11E	3050	1-8-59	"
R.W. Harper, Jr., Homer E. French #1		SW SW SE, 23-6N-9E	3164	1-5-59	"
<u>JEFFERSON COUNTY</u>					
Leo Dare	H.R. Ratts #1	900'NL, 330'EL, SE NW, 7-1S-1E	1355	12-15-58	Cravat West
E & G Drlg. Co., Riley-Tate-Hill Comm. #1		SW NW NE, 8-1S-3E	2762	12-14-58	Kepl
Farrar Drlg. Co., Garrison #1		SE NE SE, 5-3S-4E	3100	12-16-58	Markham City West
Hartman & Jordan, Copple Hrs. #1		NE SW SW, 4-1S-2E	2200	1-7-59	Salem Cons.
F.L. Strickland	Anna E. Williams #1	SE SW SW, 13-3S-2E	2882	1-10-59	Wildcat
M.D. Burkett	Sebel Davis #1	SW NE NE, 27-3S-2E	2886	1-8-59	"
<u>LAWRENCE COUNTY</u>					
W.E. Bailor, Leighty-Ackman #4-A		NW NE SW, 20-3N-11W	1896	1-8-59	Lawrence
<u>MACON COUNTY</u>					
Reeter & Hirstein, Smith-Burns-Hobbs Comm. #1		NW SE NE, 34-16N-1E	2110	12-22-58	Wildcat

DRY HOLES PLUGGED - DECEMBER 9, 1958 to JANUARY 19, 1959 (continued)

Company	Farm and Well Number	Location	Total Depth in Feet	Date Plugged	Wildcat or Pool Name
<u>MACOUP IN COUNTY</u>					
W.C. Stribling	Denby #4	583'SL, 472'WL, NE NW, 19-9N-7W	521	1-5-59	Carlenville
" "	" #5	490'NL, 54'EL, SW NW, 18-9N-7W	388	1-19-59	"
Hill Bros.	Landers #7	470'SL, 330'WL, SE SW, 16-7N-7W	638	12-31-58	Staunton W.
Rose & Kapes	Benner #1	NE NE SE, 17-7N-7W	505	1-19-59	" "
Frank Insalaco	Darris #5	530'SL, 163'WL, SE, 26-7N-7W	482	12-27-58	Wildcat
Clyde Bassett	Buhs #1	SE NW SE, 17-7N-8W	1235	12-12-58	"
E. Gen. Dev. Co., Inc., Lott #1		570'SL, 330'EL, NE NW, 19-10N-6W	575	1-7-59	"
<u>MADISON COUNTY</u>					
N.B. Smith	Ulrich #1	SE SW NE, 17-6N-10W	1113	1-17-59	"
George Cassens	Uelmann #1	453'SL, 338'EL, NE, 11-5N-7W	580	12-12-58	"
<u>MARION COUNTY</u>					
Nat. Assoc. Pet. Co., M. Allen Copple #1		SE SW SE, 20-1N-1E	2095	12-14-58	Brown
Fear & Duncan	Vera #2	330'NL, 160'EL, NW NW, 32-1N-4E	2960	12-2-58	Exchange E.
Joe Dull, C.P. Quinian Comm. #2		330'SL, 405'WL, NW SE, 34-1N-2E	2267	12-11-58	Salem Consol.
M.M. Spickler	J. Barton #1	380'SL, 130'WL, SW, 30-2N-1E	1585	12-20-58	Wildcat
Ryan Consol. Pet., Corp., John E. Morgan #1		SW NE NE, 6-4N-3E	2021	12-15-58	"
<u>MCDONOUGH COUNTY</u>					
H.J. Hickey	Myron Hoyt #1	NW NW NW, 23-5N-4W	615	12-11-58	"
<u>MONROE COUNTY</u>					
Paul Ames	Minnie Stumpf #1	SE NE NE, 1-3S-11W	620	12-21-58	"
<u>MONTGOMERY COUNTY</u>					
James R. Covington, Klekamp #1		SE SE SE, 29-8N-5W	1819	12-16-58	Mt. Olive
Leo Marburger	Monke #1	SE SW NW, 32-8N-5W	705	12-2-58	" "
Farmer & Gatewood, Sies #1		NW NW SE, 25-12N-5W	1851	12-7-58	Wildcat
Partlow & Cochonour, Heeren #1		NE NW NE, 29-7N-5W	1915	12-28-58	"
<u>MOULTRIE COUNTY</u>					
Roman Miller	V.A. Porta #1	SW NW SW, 28-14N-6E	1874	1-16-59	"
Leo V. Horton, Charles R. & O. M. Sanders #1		SW SE SW, 13-14N-6E	1958	12-8-58	"

DRY HOLES PLUGGED - DECEMBER 9, 1958 to JANUARY 19, 1959 (continued)

<u>Company</u>	<u>Farm and Well Number</u>	<u>Location</u>	<u>Total Depth in Feet</u>	<u>Date Plugged</u>	<u>Wildcat or Pool Name</u>
<u>PERRY COUNTY</u>					
C.E. Pearson	Biesk #1	NW NW NW, 19-4S-1W	1325	12-22-58	Wildcat
Jet Oil Co.	D.G. McClurken #1	NW SW NE, 25-4S-3W	1515	12-11-58	"
<u>RANDOLPH COUNTY</u>					
A.J. Hammer	Huey #1	NW NE NE, 35-5S-6W	2147	12-16-58	"
<u>SALINE COUNTY</u>					
Slagter Prod. Corp., Ore Elder #1		NE SE NE, 14-8S-6E	3050	12-27-58	Eldorado W.
Walter Duncan, Wilhite-Neighbors #1		NW NW SW, 29-7S-5E	3321	1-14-59	Dale Cons.
Kewanee Oil Co.	Dorris #1	330'SL, 340'WL, NW NW, 15-8S-6E	3141	1-9-59	Raleigh
M.L. Van Fossan	A. Dooley #1	SE NE SW, 9-8S-6E	3176	12-19-58	Wildcat
<u>SANGAMON COUNTY</u>					
W.F. Wooters	Burl Young #2	375'NL, 330'EL, SW, 10-14N-4W	1754	12-22-58	New City
Dwight Beckham	Sample #1	NW SW NW, 2-15N-3W	1785	12-18-58	Roby
<u>SHELBY COUNTY</u>					
T.M. Conrey	Dove #1	NW NW NW, 21-10N-4E	1959	1-5-59	Wildcat
<u>WABASH COUNTY</u>					
E.O. Luker	H.A. Fox #3	NE SW SW, 26-1N-12W	1461	11-24-58	Allendale
J.H. Miskell	George Garst #1	SW NW SE, 34-2S-13W	2409	12-18-58	Keensburg So.
R-K Pet. Corp., Ray Pixley #1		NW NE NW, 5-1S-13W	2041	12-13-58	New Harmony Consol.
John S. Carter	Gilbert Woods #1	SW NW SE, 31-1N-13W	2840	12-18-58	" " "
Kiefer Bros. Const. Co., Inc., Olivia Schuler #1		1163'SL, 1700'WL, SW, 32-1S-12W	2500	12-19-58	Wildcat
<u>WASHINGTON COUNTY</u>					
Collins Bros.	Rosa Moellman #1	N/2 NW SW, 21-1S-5W	2140	12-28-58	New Memphis South
E.M. Self, Dick-Wilke Comm. #1		330'NL, 400'EL, NW NW, 10-1S-4W	2278	12-22-58	Okawville No.
<u>WAYNE COUNTY</u>					
Dan Savage	Johnson #1	360'SL, 330'WL, SE NW, 15-3S-8E	3550	12-17-58	Barnhill
Pure Oil Co.	Myrtle Fitch #2	754'NL, 655'EL, NW NE, 14-1N-8E	3760	1-11-59	Clay City Consol.
Frontier Pet. Corp., Rex Gill #1		NW NW NE, 20-2N-8E	3012	1-16-59	" " "
Pure Oil Co.	S.S. Gill "A" #7	NW SW NW, 27-2N-8E	3056	12-26-58	" " "
J.B. Murvin	Keith #1	SW SW NW, 22-1N-7E	3195	12-10-58	" " "
W.W. Toler, E.R. Hosselton "A" #1		NE SW NE, 31-2N-8E	3011	12-8-58	" " "

DRY HOLES PLUGGED - DECEMBER 9, 1958 to JANUARY 19, 1959 (continued)

<u>Company</u>	<u>Farm and Well Number</u>	<u>Location</u>	<u>Total Depth in Feet</u>	<u>Date Plugged</u>	<u>Wildcat or Pool Name</u>
<u>WAYNE COUNTY (continued)</u>					
Ben C. Prentiss,	Mary J. Wright #1	NE NW NE, 24-2S-9E	3392	11-22-58	Goldengate
Perry Fulk	Della Meritt #1	SE NW SW, 7-3S-9E	3468	12-19-58	" " Consol.
T.G. Jenkins	T.G. Jenkins #10	NW NW SE, 20-2S-9E	3400	11-24-58	" "
Ray H. Farrar	Painter #1	SW NE SE, 20-2S-9E	3360	12-3-58	" "
N.V. Duncan	Mathews #1	NW SW NW, 16-2S-9E	3430	12-31-58	Goldengate
Farrar Drlg. Co.	Peddicord #1	SW SE NE, 32-1N-6E	3307	12-9-58	North Cons. Johnsonville Consol.
Roy W. Powers, Vewen Ferguson etal	#1, 380'SL, 330'WL, NE SW, 36-1N-5E		3106	12-9-58	Johnsonville West
N.V. Duncan Drlg. Co.,	Johnson #1	NW NW SE, 36-1S-5E	3192	12-17-58	Keenville E.
Stortzum & McKinney,	McDowell #1	SW NE NW, 17-1S-9E	3327	12-6-58	Locust Grove South
<u>WHITE COUNTY</u>					
Royal Oil & Gas Corp.,	Niekamp #5	SW NE SE, 26-5S-9E	3164	12-10-58	Carmi
Pep Drlg. Co.	Anna Henson #1	NW SE SW, 28-5S-9E	2024	1-3-59	"
Nat. Assoc. Pet. Co.,	Roy Stokes #C-1	SE SW SW, 23-4S-10E	3168	12-31-58	Phillips-town Cons.

ABBREVIATIONS USED IN THIS REPORT

Abd.—Abandoned	POP—Putting on pump
BCF—Barrels of oil flowing	R—Range
BOP—Barrels on pump	RU—Rigging up
BW—Barrels of water	RURT—Rigging up rotary tools
C—Center	RUST—Rigging up standard tools
CDU—Completion data unreported; to be given when available	S/2—South 1/2
CO—Cleaning out	SD—Shut down
Comp.—Completed	SDO—Shut down orders
COTD—Clean-out total depth	SDR—Shut down for repairs
Crg.—Coring	SE—Southeast 1/4
Csg.—Casing	SG—Show of gas
D & A—Dry and abandoned	Sh.—Shale
Drlg.—Drilling	SIGW—Shut in gas well
DST—Drill stem test	SITR—Shut in tank room
E/2—East 1/2	SO—Show of oil
Est.—Estimated	Spd.—Spudded or spudding
Fm.—Formation	Ss.—Sandstone
Frac.—Fracture treatment	SSO—Slight show of oil
Fsg.—Fishing	SW—Southwest 1/4
IP—Initial production	Swb.—Swabbing
L—Line	SWD—Salt water disposal well
Loc.—Location	T—Township
Ls.—Limestone	Temp.abd.—Temporarily abandoned
MIM—Moving in material	TD—Total depth
MIRT—Moving in rotary tools	Tstg.—Testing
MIST—Moving in standard tools	UR—Underreaming
N/2—North 1/2	W/2—West 1/2
NE—Northeast 1/4	WF—Wildcat far (more than 2 miles from production)
NR—No report	WN—Wildcat near (1/2 to 2 miles from production)
NW—Northwest 1/4	WCC—Waiting for cement to set
PB—Plugged back	WOST—Waiting on standard tools
PBTD—Plugged-back total depth	
330'SL—330 feet from the south line	

Some Recent Publications of Interest to
the Petroleum Industry

by

ILLINOIS GEOLOGICAL SURVEY
Urbana, Illinois

- Bull. 80. Symposium on Waterflooding (1957). 50 cents.
- Bull. 85. Petroleum Industry in Illinois in 1957 (1959). 50 cents. One copy gratis except for 9 cents postage to Illinois residents and/or taxpayers through April 10, 1959.
- Ill. Pet. 72. Oil Resources and Possibilities in Illinois (1955). 25 cents.
- R.I. 189 Subsurface Stratigraphy of the Kinderhook Series in Illinois (1956). 25 cents.
- R.I. 193. Subsurface Geology and Coal Resources of the Pennsylvanian System in Crawford and Lawrence Counties, Illinois (1956). 25 cents.
- Cir. 160. Summary of Stratigraphy Shown in Geologic Cross-Section of Illinois Basin (1954 reprint). Geologic cross-section of Illinois Basin, to accompany circular. Cross-section map \$1.00. Circular gratis.
- Cir. 229. Graphic Analyses of Oil Well Drilling and Production, 1937-1955 (1957). Gratis.
- Cir. 244. Brine Disposal in Illinois Oil Fields (1957). Gratis.
- Cir. 250. Fishhook Gas Pool, Pike and Adams Counties, Illinois (1958). Gratis.
- Cir. 251. Hydraulic Fracture Theory. Part I. Mechanics of Materials (1958). Gratis.
- Cir. 252. Hydraulic Fracture Theory. Part II. Fracture Orientation and Possibility of Fracture Control (1958). Gratis.
- Cir. 253. Tiskilwa Drift-Gas Area, Bureau and Putnam Counties, Illinois (1958). Gratis.
- Cir. 258. Relation of Silurian Reefs to Ordovician Structure in the Fatcka Oil Area (1958). Gratis.
- Preliminary Structure Map of the "Trenton" in Illinois. Contours show sea-level elevation on top of the "Trenton" at 100-foot intervals. Size, 18 x 32 inches. 30 cents. (Jan. 1954).
- Oil and gas development maps, in square units of 9 townships each, on a scale of 2 inches equals 1 mile. Blue-line prints, revised every 3 months. See index map, page 23, for available maps and order numbers. 58 maps at 60 cents each.
- Map of the Oil and Gas Industry in Illinois. Jan. 1, 1955. Scale approximately 8 miles to the inch. Shows location of oil and gas fields, pipelines, pumping stations, and refineries. Available rolled (35¢) or included in Ill. Pet. 74, which includes alphabetical list of oil and gas pools and brief text (35¢).

State of Illinois
 William G. Stratton, Governor
 Department of Registration and Education
 Vera M. Binks, Director

Division of the
 STATE GEOLOGICAL SURVEY

John C. Frye, Chief
 Urbana, Illinois

No. 268

OIL AND GAS DRILLING REPORT

For February 1959

Monthly Report

OIL AND GAS DRILLING IN ILLINOIS

J. Van Den Berg and Ronald A. Younker

Summary by Counties

	Completed Wells	Producing Wells	Drilling Wells	Permits to Drill ^o	
				Total	Wildcat
Adams	0	0	1	0	0
Bond	3	3	3	1	0
Christian	21	11	31	8	5
Clark	4	2	5	2	1
Clay	10	8	15	11	2
Clinton	2	1	3	0	0
Coles	1	0	6	18	1
Crawford	7	3	17	27	0
Cumberland	1	0	2	1	0
Douglas	0	0	2	1	1
Edgar	1	0	0	1	1
Edwards	1	0	1	4	0
Effingham	6	2	3	2	0
Fayette	0	0	0	6	0
Franklin	2	0	2	1	0
Gallatin	7	5	12	3	0
Greene	0	0	1	0	0

(Concluded on page 3)

THE LIBRARY OF THE

APR 8 1959

UNIVERSITY OF ILLINOIS

Summary by Counties (Concluded)

	Completed Wells	Producing Wells	Drilling Wells	Permits to Drill ^o	
				Total	Wildcat
Hamilton	2	1	4	5	1
Jasper	1	1	4	2	1
Jefferson	2	1	10	5	0
Kankakee	0	0	1	0	0
Lawrence	4	4	11	27	1
Logan	0	0	1	0	0
Macon	2	0	1	0	0
Macoupin	3	0	12	5	2
Madison	1	0	1	1	0
Marion	4	3	7	2	0
McDonough	0	0	1	0	0
Montgomery	1	0	1	1	1
Moultrie	2	0	2	1	1
Perry	0	0	1	0	0
Pike	0	0	4	0	0
Pope	0	0	1	0	0
Pulaski	0	0	1	0	0
Richland	3	2	6	8	2
St. Clair	2	0	0	0	0
Saline	1	0	3	0	0
Sangamon	2	0	3	2	2
Schuyler	0	0	1	0	0
Shelby	0	0	2	0	0
Tazewell	0	0	1	0	0
Vermilion	0	0	1	1	1
Wabash	5	2	4	12	1
Washington	1	1	1	0	0
Wayne	14	7	12	4	1
White	3	2	9	6	0
Whiteside	0	0	1	0	0
Winnebago	0	0	1	0	0
Woodford	0	0	1	0	0
	119	59	213	168	25

^o Issued by Department of Mines and Minerals, Springfield, Illinois, February 2, 1959 through February 27, 1959.

New Pools in February

None

Extensions to Pools in February

Kincaid Consolidated, Christian County (J. Simpkins #1 Mulvaney-Mitchell, 11-13N-3W); Mt. Auburn Consolidated, Christian County (Consolidated Oil Prod. Co. #1 W. H. & C. W. Ostermeier, 5-14N-2W); Sailor Springs Consolidated, Clay County (Kingwood Oil Co. #1 H. Erwin, 3-4N-7E; and Whaley Oil Corp. #1 O. C. Hardin, 33-5N-7E).

New Producing Strata in Pools

*Hidalgo North	Cumberland	McClosky ls.	2676
Omaha	Gallatin	Cypress ss.	2402
*Patoka South	Marion	Bethel ss.	1456
Patoka South	Marion	Rosiclare	1624
*St. James	Fayette	Bethel ss.	1746

* New pays in January; not reported as new pays in January drilling report.

New Pools Discovered from March 1958 through February 1959

Pool: County	Twp. Rng.	Pool: County	Twp. Rng.
<u>March 1958</u>		<u>September</u>	
None		None	
<u>April</u>		<u>October</u>	
None		New Baden East: Clinton	1N 5W
		Hord North: Effingham	6N 6E
<u>May</u>		<u>November</u>	
None		Gillespie West: Macoupin	8N 7W
<u>June</u>		<u>December</u>	
Coulterville North: Washington	3S 5W	None	
<u>July</u>		<u>January 1959</u>	
None		None	
<u>August</u>		<u>February</u>	
Carlinsville South: Macoupin	9N 7W	None	
Bowyer: Richland	5N 14W		
Coil North: Wayne	1S 5E		

Well Completions in Illinois
Summary by Months, January 1958 - February 1959

	Pool Wells			Wildcat Wells				Total (c)
	Oil	Gas	Dry	New Pools	Exten- sions	Dry		
						Near (a)	Far (b)	
<u>1958</u>								
Jan.	94	0	70	1	4(d)	34	19	222 (6)
Feb.	72	3	39	0	3(e)	22	11	150 (2)
Mar.	47	0	31	0	4	21	22	125
Apr.	59	2	37	0	3	15	24	140 (3)
May	66	5	64	0	5	42	10	192 (2)
June	72	0	80	1	6(d)	23	23	205 (3)
July	105	8	53	0	1	26	20	213 (3)
Aug.	86	2	62	3	1	38	28	220 (3)
Sept.	105	1	69	0	9	43	25	252 (6)
Oct.	85	10	54	2	4(d)	30	12	197 (1)
Nov.	131	7	84	1	7(f)	41	21	292 (5)
Dec.	48	2	34	0	1	12	22	119 (2)
	970	40	677	8	48	347	237	2,327 (36)
<u>1959</u>								
Jan.	129	2	63	0	3	31	27	255 (7)
Feb.	56	0	33	0	4	16	11	120 (1)

- (a) One-half mile to two miles from nearest production.
 (b) Over two miles from nearest production.
 (c) Figures in parentheses refer to number of producing wells included in total which had previously been completed as dry holes.
 (d) Includes one gas well.
 (e) Includes two gas wells.
 (f) Includes three gas wells.

Illinois Completions and Production

Since January 1, 1958

	Completions <u>a/</u>	Producing Wells	Production New Fields	(Thousands of Barrels) Old Fields <u>c/</u>	<u>b/</u> Total
<u>1958</u>					
January	216	99 (6) <u>d/</u>	6,014	878	6,892
February	148	78 (2)	5,109	742	5,851
March	125	51	5,668	882	6,550
April	137	64 (3)	5,803	894	6,697
May	190	76 (2)	5,820	904	6,724
June	202	79 (3)	5,511	860	6,371
July	210	114 (3)	6,003	896	6,899
August	217	92 (3)	5,641	881	6,522
September	246	115 (6)	5,536	958	6,494
October	196	101 (1)	5,697	974	6,671
November	287	146 (5)	5,385	893	6,278
December	117	51 (2)	5,786	1,099	6,885
	<u>2,291</u>	<u>1.066 (36)</u>	<u>67,973</u>	<u>10,861</u>	<u>78,834</u>
<u>1959</u>					
January	248	134 (7)	5,984 <u>e/</u>	992 <u>e/</u>	6,976 <u>f/</u>
February	119	60 (1)	5,274 <u>e/</u>	1,002 <u>e/</u>	6,276 <u>f/</u>

a/ Includes only oil and gas producers and dry holes.

b/ Production figures based on Illinois Basin Scout Association's Pipe Line Production Report.

c/ Includes Devonian production at Sandoval and Bartelso.

d/ Figures in parentheses refer to number of Producing wells included in totals which had previously been completed as dry holes.

e/ Estimated by Illinois State Geological Survey.

f/ Estimated by Illinois State Geological Survey from Oil and Gas Journal Report.

Wells in the New Pools*, March 3, 1959

County and Pool	Producing Wells	Abandoned Wells	Dry Holes	Drilling Wells
<u>Adams:</u> Beverly	2	0	2	0
<u>Bond:</u> Beaver Creek North	1	6	10	0
Dudleyville East	2	0	5	0
New Douglas South	1	1	4	0
Old Ripley	65	1	15	0
Sorento Cons.	28	19	56	0
Woburn Cons.	113	18	56	3
<u>Bond, Clinton:</u> Beaver Creek	13	3	21	0
<u>Bond, Montgomery:</u> Panama	4	9	20	0
<u>Christian:</u> Assumption Cons.	153	20	23	0
Assumption South	1	2	4	0
Edinburg South	1	0	3	0
Kincaid Cons.	114	0	14	10
Mt. Auburn Cons.	166	11	69	10
Pana	5	0	0	0
Sicily	4	1	9	0
Tovey	1	0	0	0
<u>Christian, Sangamon:</u> Edinburg West	31	3	41	1
<u>Clark:</u> Melrose	9	1	9	0
Melrose South	1	0	3	0
Oak Point West	8	0	7	0
Weaver	32	7	10	0
Westfield East	4	9	23	0
<u>Clark, Jasper:</u> Oak Point	49	4	13	0
<u>Clay:</u> Bible Grove South	2	2	4	0
Clay City West	15	7	19	0
Flora South	3	1	8	0
Hord	10	4	18	0
Hord South Cons.	21	1	10	0
Ingraham	27	6	18	0
Iola South	11	4	13	0
Kenner	80	9	16	2
Kenner North	23	9	8	0
Kenner West	28	2	6	0
Noble West	1	0	2	0
Oskaloosa	35	2	15	0
Oskaloosa East	2	1	6	0
Oskaloosa South	2	1	9	0
Passport	44	15	24	0
Passport West	2	4	8	0
Riffle	1	4	5	0
Sailor Springs Central	3	3	5	0
Sailor Springs East	1	10	6	0

Wells in the New Pools*, March 3, 1959 (Continued)

County and Pool	Producing Wells	Abandoned Wells	Dry Holes	Drilling Wells
Schnell South	2	1	5	0
Toliver East	3	2	9	1
Toliver South	4	0	4	1
Xenia	1	0	7	0
Xenia East	9	6	5	0
<u>Clay, Effingham: Iola Cons.</u>	210	60	99	1
<u>Clay, Effingham, Jasper:</u>				
Sailor Springs Cons.	766	169	352	5
<u>Clay, Wayne: Stanford South</u>	13	9	12	0
<u>Clay, Wayne, Richland, Jasper:</u>				
Clay City Cons.	3231	1217	1272	15
<u>Clinton: Bartelso East</u>	16	1	10	0
Bartelso South	2	1	3	0
Bartelso West	7	7	15	0
Boulder	35	13	21	0
Boulder East	3	1	0	0
Carlyle North	34	7	25	0
Centralia West	3	6	10	0
Frogtown North	28	6	15	0
Germantown East	27	0	7	0
Hoffman	17	33	16	0
Huey	3	4	6	0
Huey South	14	1	8	0
Keyesport	8	6	11	0
New Baden East	1	0	1	0
New Memphis	35	0	10	0
New Memphis North	4	0	3	1
Posey	1	1	9	0
Posey East	10	0	0	1
Sandoval West	1	0	6	0
Shattuc	19	9	26	0
<u>Clinton, Bond: Beaver Creek South</u>	31	19	41	0
<u>Clinton, Marion: Centralia</u>	442	556	88	2
<u>Clinton, Washington:</u>				
New Memphis South	1	1	3	0
<u>Coles: Ashmore South</u>	12	0	6	3
Mattoon	382	67	88	0
<u>Coles, Douglas: Cooks Mills Cons.</u>	216	16	104	0
<u>Crawford: New Bellair</u>	3	3	5	0
New Hebron East	1	1	4	0
<u>Cumberland: Hidalgo North</u>	2	1	3	1
<u>Cumberland, Effingham: Lillyville</u>	8	0	8	0
<u>Douglas: Bourbon Cons.</u>	73	5	42	0
Chesterville	2	3	11	0
Chesterville East	40	1	15	0

Wells in the New Pools*, March 3, 1959 (Continued)

County and Pool	Producing Wells	Abandoned Wells	Dry Holes	Drilling Wells
<u>Edgar: Dudley</u>	64	12	49	0
Dudley West	1	0	2	0
Elbridge	23	15	9	0
Grandview	2	15	32	0
Redmon North	1	0	0	0
<u>Edgar, Clark: Inclose</u>	7	11	20	0
<u>Edwards: Albion Central</u>	4	3	3	0
Albion East	30	16	31	0
Bone Gap Cons.	29	29	34	0
Bone Gap West	1	0	0	0
Browns South	1	3	5	0
Ellery East	23	0	11	0
Ellery North	2	4	5	0
Ellery South	3	5	16	0
Parkersburg South	5	3	11	0
Samsville North	3	8	12	0
Samsville West	4	1	6	0
<u>Edwards, Wabash: Browns</u>	33	18	25	0
<u>Edwards, Wayne:</u>				
Maple Grove Cons.	74	29	42	0
<u>Edwards, White: Albion Cons.</u>	376	71	178	1
<u>Effingham: Bible Grove North</u>	2	5	6	0
Eberle	6	1	9	0
Elliotstown North	1	1	5	0
Evers	3	1	9	0
Hill East	31	2	23	0
Hord North	3	0	1	0
Mason North	9	2	5	0
Watson	3	0	2	0
<u>Fayette: Laclede</u>	2	2	4	0
Patoka West	14	3	11	0
St. James	151	58	30	0
St. Paul	10	8	8	0
<u>Fayette, Effingham: Louden</u>	1991	215	256	0
<u>Franklin: Akin</u>	41	3	33	1
Akin West	4	2	7	0
Benton	153	90	17	0
Benton North	51	8	27	0
Bessie	1	0	2	0
Deering City	4	0	5	0
Ewing	3	5	13	0
Ewing East	1	0	2	0
Sesser Cons.	57	12	23	1

Wells in the New Pools*, March 3, 1959 (Continued)

County and Pool	Producing Wells	Abandoned Wells	Dry Holes	Drilling Wells
Taylor Hill	2	1	5	0
Thompsonville East	11	0	12	0
Thompsonville North	46	26	46	0
Valier	1	0	1	0
West Frankfort Cons.	72	9	41	0
Whittington	31	5	32	0
Whittington South	10	0	4	0
Whittington West	13	12	5	0
<u>Gallatin:</u> Ab Lake	6	2	10	0
Ab Lake West	18	4	10	0
Elba	7	5	5	0
Inman East Cons.	319	42	89	0
Inman West Cons.	244	38	146	2
Junction	16	5	18	0
Junction East	2	0	4	0
Junction North	11	4	10	0
Omaha	98	11	41	9
Omaha East	7	2	4	0
Ridgway	1	2	9	0
Shawneetown	3	2	3	0
Shawneetown East	3	0	5	0
Shawneetown North	3	1	5	0
<u>Gallatin, Saline:</u> Omaha South	3	4	9	0
<u>Hamilton:</u> Aden South	18	3	12	0
Belle Prairie	12	2	17	0
Blairsville West	5	5	10	0
Bungay Cons.	191	38	92	0
Dahlgren	2	42	18	0
Rural Hill North	6	0	5	0
Thackeray	58	8	32	0
Walpole	93	5	58	0
Walpole South	2	0	7	0
<u>Hamilton, Saline, Franklin:</u>				
Dale Cons.	1052	264	468	4
<u>Jackson:</u> Elkville	1	0	4	0
<u>Jasper:</u> Bogota	5	5	7	0
Bogota South	17	6	11	0
Gila	26	1	17	0
Hunt City South	2	2	4	0
Newton	2	2	7	0
Ste. Marie	33	13	18	0
Ste. Marie West	11	1	13	0
Willow Hill East	5	13	20	0
<u>Jefferson:</u> Belle Rive	3	2	6	0
Boyd	108	8	14	0

Wells in the New Pools*, March 3, 1959 (Continued)

County and Pool	Producing Wells	Abandoned Wells	Dry Holes	Drilling Wells
Coil West	13	8	10	0
Cravat	9	2	6	0
Cravat West	6	0	3	0
Divide	16	5	18	0
Divide East	33	8	26	0
Divide South	3	2	13	0
Divide West	73	15	28	7
Ina	21	3	10	0
Ina North	1	0	4	0
Kell	4	1	5	1
King	76	24	57	0
Lynchburg	2	0	6	1
Markham City	9	10	9	0
Markham City West	30	5	16	0
Mt. Vernon	4	6	14	0
Mt. Vernon North	2	0	2	0
Nason	1	0	4	0
Oakdale	11	0	14	0
Reservoir	8	3	14	0
Roaches	6	7	13	0
Roaches North	28	6	9	0
Waltonville	3	1	7	0
Williams Cons.	37	4	12	0
Woodlawn	119	71	40	0
<u>Jefferson, Washington:</u>				
Irvington East	25	1	15	0
<u>Jefferson, Wayne:</u> Markham City North	9	9	10	0
<u>Lawrence:</u> Beman	12	11	6	0
Beman East	1	4	3	0
Lawrence West	23	2	12	0
Pinkstaff East	1	0	2	0
Ruark	26	15	54	0
Ruark West Cons.	49	6	32	0
Russelville (gas)	1	67	19	0
St. Francisville East	21	1	11	0
Sumner	1	1	8	0
<u>Macon:</u> Decatur	1	5	3	0
Harristown	7	1	8	0
Oakley	5	4	1	0
<u>Macon, Christian:</u> Blackland	20	8	19	3
<u>Macoupin:</u> Carlinville North	1	6	7	0
Carlinville South	1	0	0	0
Gillespie West	1	0	0	0
Plainview	1	0	5	0
Staunton	1	0	4	0
Staunton West	12	2	15	3

Wells in the New Pools*, March 3, 1959 (Continued)

County and Pool	Producing Wells	Abandoned Wells	Dry Holes	Drilling Wells
<u>Madison:</u> Livingston	38	13	110	0
Livingston East	1	0	4	0
Livingston South	28	9	74	0
Marine	134	12	28	0
St. Jacob	42	11	6	0
<u>Marion:</u> Alma	4	2	8	0
Exchange	1	0	5	0
Exchange East	15	2	14	0
Exchange North	1	2	5	0
Exchange West	2	0	3	0
Iuka	37	3	18	0
Iuka West	2	1	3	0
Junction City South	2	0	6	0
Kinmundy	2	1	10	0
Miletus	13	3	6	0
Odin	29	1	13	0
Patoka East	53	11	10	0
Patoka South	40	1	8	1
Raccoon Lake	37	10	17	0
Tonti	80	17	19	0
Wamac East	5	0	10	0
<u>Marion, Clinton:</u> Fairman	40	17	28	0
Patoka	112	97	44	0
<u>Marion, Jefferson:</u> Salem Cons.	2225	539	164	1
<u>Montgomery:</u> Mt. Olive	4	5	11	0
Raymond	2	8	27	0
Raymond East	5	0	7	0
<u>Morgan:</u> Prentice	8	0	1	0
Waverly (gas)	8	0	6	0
<u>Moultrie:</u> Gays	1	4	3	0
<u>Perry:</u> Tamaroa	13	4	13	0
Tamaroa South	13	0	9	0
Tamaroa West	2	0	3	0
Turkey Bend	1	0	0	0
<u>Pike, Adams:</u> Fishhook	65	1	9	1
<u>Randolph:</u> Baldwin	3	0	1	0
Tilden	24	0	9	0
<u>Richland:</u> Amity	1	3	7	0
Bowyer	1	0	2	0
Calhoun East	5	0	9	0
Calhoun North	2	1	4	0
Olney South	37	10	19	0
Ritter	1	3	9	0
Ritter North	1	1	3	0
Schnell	2	2	7	0
Seminary	2	6	6	0
Stringtown	26	8	23	0
Wakefield	1	0	0	0

Wells in the New Pools*, March 3, 1959 (Continued)

County and Pool	Producing Wells	Abandoned Wells	Dry Holes	Drilling Wells
<u>Richland, Clay:</u> Passport South	6	2	12	0
<u>Richland, Edwards:</u> Parkersburg Cons.	138	138	116	0
Parkersburg West	10	6	13	2
<u>Richland, Jasper:</u> Olney Cons.	96	60	97	0
<u>Richland, Wayne:</u> Calhoun Cons.	66	35	48	0
<u>St. Clair:</u> Freeburg South	29	3	4	0
<u>Saline:</u> Cottage Grove	1	0	1	0
Eldorado Consol.	211	16	77	0
Eldorado East	16	6	12	0
Eldorado West	3	2	7	0
Francis Mills	1	0	5	0
Grayson	1	1	4	0
Harco	60	9	32	2
Harco East	16	3	11	0
Harrisburg	8	2	13	0
Long Branch South	1	0	3	0
Mitchellsville	2	0	4	0
Omaha West	5	1	6	0
Raleigh	44	0	16	1
Raleigh South	26	0	20	0
Roland West	1	0	5	0
<u>Saline, Hamilton:</u> Long Branch	8	3	23	0
<u>Sangamon:</u> New City	1	2	4	0
Roby	3	3	7	0
Roby West	1	0	2	0
<u>Shelby:</u> Clarksburg	2	1	6	1
Lakewood	11	1	11	0
Shelbyville Cons.	1	5	7	0
Stewardson	13	1	2	0
<u>Wabash:</u> Belmont	1	3	6	0
Browns East	33	26	24	0
Friendsville Central	2	3	3	0
Friendsville North	2	11	22	0
Gards Point Cons.	29	4	26	0
Keensburg South	14	4	29	0
Lancaster Central	5	9	6	0
Lancaster East	4	0	12	0
Lancaster South	11	2	16	0
Lexington	6	5	14	0
Mt. Carmel	316	131	101	0
Rochester	28	10	23	0

Wells in the New Pools*, March 3, 1959 (Continued)

County and Pool	Producing Wells	Abandoned Wells	Dry Holes	Drilling Wells
<u>Wabash, Edwards:</u> Berryville Cons.	5	14	25	0
<u>Wabash, Lawrence:</u> Lancaster	61	43	40	0
<u>Washington:</u> Ashley	15	0	11	0
Beaucoup	14	0	3	0
Beaucoup South	19	2	13	0
Cordes	102	52	22	0
Coulterville North	4	0	5	0
Dubois Cons.	95	17	63	1
Dubois Central	3	3	1	0
Elkton	1	1	3	0
Hoyleton West	1	0	1	0
Irvington	109	27	29	0
Irvington North	26	0	15	0
McKinley	11	20	23	0
New Memphis East	1	0	3	0
Okawville	4	0	5	0
Okawville North	2	0	6	0
Posen	4	0	4	0
Posen North	1	0	2	0
Posen South	2	2	4	0
Richview	3	1	7	0
<u>Wayne:</u> Barnhill	87	57	49	4
Coil	13	5	15	0
Coil North	1	0	1	0
Covington South	3	5	8	0
Goldengate North Cons.	32	11	34	0
Half Moon	63	4	24	0
Johnsonville Cons.	337	79	95	2
Johnsonville North	4	1	13	0
Johnsonville South	23	9	16	0
Johnsonville West	26	9	27	0
Keenville	45	8	23	0
Keenville East	2	1	4	0
Locust Grove	9	1	10	0
Locust Grove South	7	0	6	0
Mayberry	2	5	11	0
Mt. Erie North	6	5	19	0
Orchardville	8	1	8	0
Orchardville North	1	0	3	0
Rinard North	5	5	14	0
Zenith North	14	0	7	1
Zenith South	5	9	9	0
<u>Wayne, Hamilton:</u> Aden Cons.	90	18	31	0
<u>Wayne, White, Edwards:</u> Goldengate Cons.	336	87	199	0

Wells in the New Pools*, March 3, 1959 (Continued)

County and Pool	Producing Wells	Abandoned Wells	Dry Holes	Drilling Wells
<u>White:</u> Black River	1	0	2	0
Burnt Prairie South	3	1	4	0
Carmi	7	7	19	0
Carmi North	4	2	13	0
Centerville	4	6	14	0
Centerville East	107	14	41	0
Centerville Northeast	1	0	1	0
Concord Cons.	135	22	48	0
Concord East Cons.	27	10	34	0
Crossville West	12	2	15	0
Enfield	15	2	13	0
Maunie East	2	3	2	0
Maunie North Cons.	142	19	54	1
Maunie South Cons.	96	47	48	0
New Harmony South (Ind.)	7	0	4	0
New Haven Cons.	30	2	13	0
Phillipstown South	2	1	4	0
Storms Cons.	249	73	115	0
Sumpter	10	1	17	0
Sumpter East	27	2	16	0
Sumpter North	15	0	10	0
Sumpter South	25	2	16	1
Sumpter West	1	0	3	0
Trumbull	38	11	41	0
<u>White, Edwards:</u> Phillipstown Cons.	371	104	205	0
<u>White, Gallatin:</u> Herald Cons.	415	104	262	0
Roland Cons.	666	166	254	2
<u>White, Hamilton, Wayne:</u> Mill Shoals	185	48	73	1
<u>White, Wabash, Edwards:</u> New Harmony Cons.	1664	505	599	5
<u>Williamson:</u> Clifford	2	0	1	0
Corinth	10	0	9	0
Corinth East	1	0	3	0
Corinth North	1	0	0	0
Marion	1	0	1	0
	23,660	6,985	10,435	117

* Fields discovered since January 1, 1937, with the exception of those which have been abandoned.

Degree Days and Refined Petroleum Product Stocks a/

End of Month	Degree days b/ Illinois Cities			Central Refining District Stocks c/			
	Cairo	Chicago Airport	Springfield Airport	Gasoline	Kerosene	Distillate	Residual
Apr. 1952	226	419	392	33,854	3,153	8,555	4,988
Apr. 1953	298	544	483	33,645	3,123	7,970	3,325
Apr. 1954	100	354	255	39,907	4,092	9,557	4,213
Apr. 1955	73	239	167	37,146	4,577	11,572	3,407
Apr. 1956	236	532	464	37,200	3,164	8,562	3,810
Apr. 1957	169	473	386	38,423	3,699	11,904	4,802
May 1957	37	228	125	35,848	4,704	15,683	5,354
June 1957	2	23	6	33,647	5,547	17,973	5,834
July 1957	0	0	0	31,465	6,410	20,555	5,807
Aug. 1957	0	0	0	29,585	6,987	22,780	5,211
Sept. 1957	7	89	72	31,004	7,543	24,849	5,938
Oct. 1957	226	397	392	30,655	7,515	25,328	6,070
Nov. 1957	501	736	721	32,374	6,928	23,603	6,025
Dec. 1957	628	941	874	34,393	6,348	20,241	5,905
Jan. 1958	934	1,192	1,119	36,722	4,954	16,430	4,838
Feb. 1958	952	1,253	1,170	39,730	3,399	11,541	4,237
Mar. 1958	682	890	872	42,627	3,268	10,382	4,173
Apr. 1958	190	406	354	39,309	3,363	11,261	4,523
May 1958	48	149	98	36,885	4,315	15,008	5,171
June 1958	0	61	23	34,979	5,219	18,163	5,130
July 1958	0	0	2	33,498	6,127	20,595	5,225
Aug. 1958	0	4	5	33,289	7,241	24,888	5,239
Sept. 1958	18	67	59	32,084	7,611	27,681	5,304
Oct. 1958	156	255	276	29,140	7,816	29,479	5,112
Nov. 1958	428	659	602	30,635	7,681	29,609	5,263
Dec. (d)1958	941	1,315	1,187	30,514	5,935	22,921	4,341
Jan. (e)1959	945	1,437	1,309	34,323	4,216	15,646	3,511
Feb. (f)1959	695	1,083	961	35,350	3,496	13,216	3,356

a/ Degree days, U. S. Weather Bureau; stocks based on U. S. Bureau of Mines figures in thousands of barrels.

b/ Degree days are the number of degrees of temperature that the average temperature for each day falls below 65°F. Total for each month given.

c/ Includes states of Illinois, Indiana, Kentucky, Michigan, Minnesota, W. Ohio, and Wisconsin.

d/ Degree days total for December; stocks as of December 26.

e/ Degree days total for January; stocks as of January 30.

f/ Degree days total for February; stocks as of February 20.

OIL AND GAS DEVELOPMENT MAPS

Available (Incomplete)

Base maps are available for the following areas showing wells drilled since January 1, 1956. Plotting of old wells and pools is not in progress.

FLAT ROCK (T. 4, 5, 6N., R. 10, 11, 12, 13W.).

ROBINSON (T. 7, 8, 9N., R. 10, 11, 12, 13W.).

Redrawn

The oldest development maps are being redrawn on new bases. In addition to oil and gas wells and dry holes as shown on the original set, the revised set will show salt water disposal wells, conversions or wells originally drilled for secondary recovery, and stratigraphic tests no longer confidential. Revised maps are available as follows:

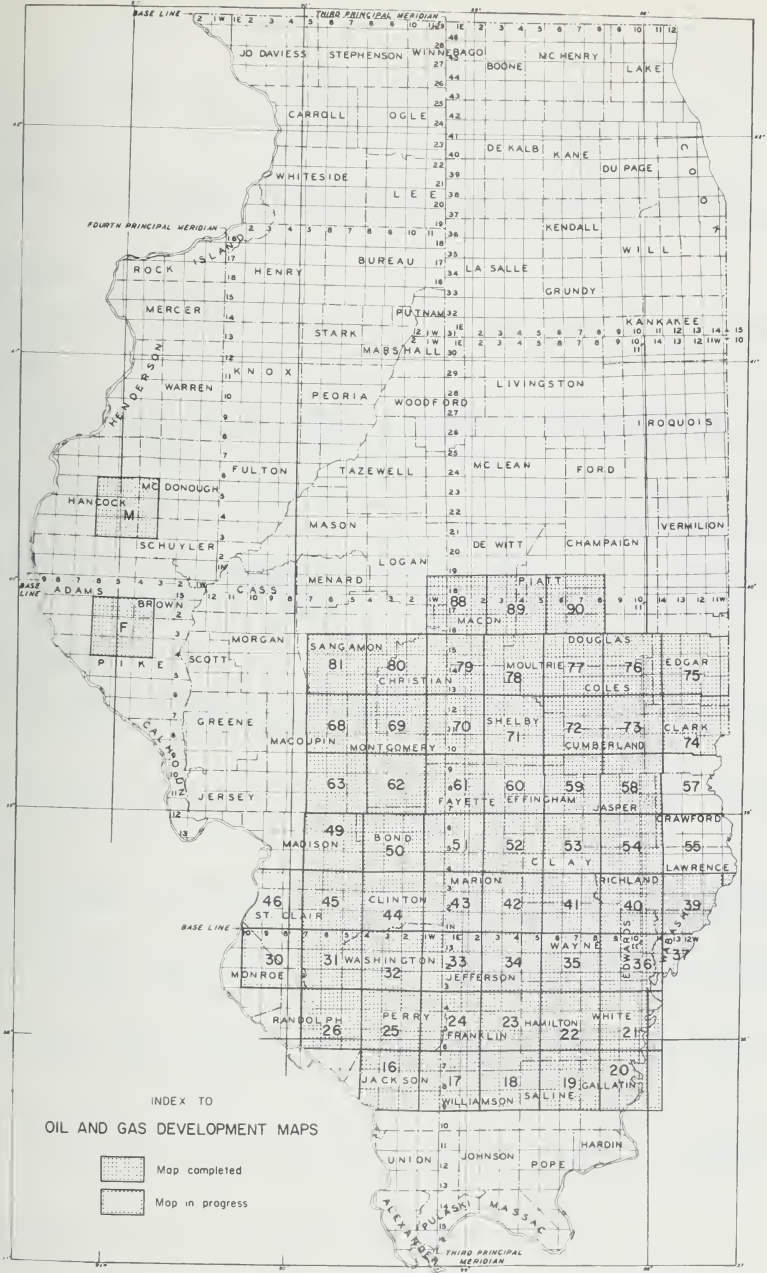
22. MCLEANSBORO (T. 4, 5, 6S., R. 6, 7, 8E.).

OIL AND GAS POOL MAPS
OF SOUTHERN ILLINOIS

The county oil and gas pool maps which were included in Bulletins 79, 81 and 83 are now available in sets of 19 plus index map. Revised to January 1, 1958. Most maps show 2 complete or 3 partial counties. Scale $\frac{1}{4}$ " = 1 mile. These maps will be omitted from 1958 Bulletin.

Price: \$2.00 per set

(Sold only as a complete set)



INDEX TO
OIL AND GAS DEVELOPMENT MAPS

-  Map completed
-  Map in progress

DRILLING BY COUNTIES
WELLS COMPLETED BETWEEN FEBRUARY 4 AND MARCH 3, 1959
AND WILDCAT WELLS DRILLING ON MARCH 3.

(Abbreviations used in this report will be found on the last page.)
(Errata, old wells deepened, reconditioned old wells follow list of drilling wells.)

ADAMS COUNTY

3S, 5W
35, NE SW SE. Harold Lipe #1 Owens. LOC. 3-3-59. WN* (Fishhook Pool).

BOND COUNTY

6N, 2W
3, 480' from S. line, 330' from E. line, SW SW. E. E. Jenneman #6 J. Elam.
Spd. 1-7-59. Comp. 3-3-59. TD 2316'. IP 25 BOP, 25 BW. Devonian sand,
top 2309'. Woburn Consolidated Pool.
33, SW NE SW. F. E. Thompson #3 Mayfield. Spd. 1-25-59. Comp. 3-3-59. TD
2308'. IP 120 BOP. Devonian sand, top 2286'. Woburn Consolidated Pool.
33, SE SW NW. F. E. Thompson #1 Svec Comm. Spd. 9-18-58. Comp. 2-17-59. TD
2342'. PB 2303'. IP 40 BOP, 120 BW. Devonian ls., top 2282'. Frac.
Woburn Consolidated Pool.

CHRISTIAN COUNTY

13N, 1E
14, SW NW NW. M & N Oil Co. #1 Lambdin "B". MIST 3-3-59. Spd. 1-8-59. WN
(Assumption Consolidated Pool).
13N, 1W
20, NE SE NW. C. F. Bertinetti #1 Tomei. Spd. 2-10-59. Comp. 2-24-59. TD
2350'. D&A. Silurian ls., top 2294'. WF**.
13N, 3W
9, NE NE SE. M & N Oil Co. #11 Blackstock "C". Spd. 7-24-58. Comp. 2-17-59.
TD 1858'. D&A. Devonian ls., top 1828'. Kincaid Consolidated Pool.
10, 352' from S. line, 382' from E. line, NE NE. Joe Simpkins #1 Kain. Spd.
9-12-58. Comp. 2-17-59. TD 1826'. IP 148 BOP. Hibbard ss., top 1811'.
Frac. Kincaid Consolidated Pool.
10, 356' from S. line, 449' from E. line, NE. Joe Simpkins #15 Kincaid Land
Assoc. "A". Spd. 9-22-58. Comp. 2-17-59. TD 1834'. IP 138 BOP. Hibbard
ss., top 1818'. Frac. Kincaid Consolidated Pool.
10, 327' from S. line, 454' from E. line, NE SE. Joe Simpkins #16 Kincaid Land
Assoc. "A". Spd. 10-6-58. Comp. 2-17-59. TD 1839'. IP 156 BOP. Hibbard
ss., top 1824'. Frac. Kincaid Consolidated Pool.

* Wildcat near - from 1/2 to 2 miles from production.

** Wildcat far - more than 2 miles from production.

CHRISTIAN COUNTY (continued)

13N, 3W

- 10, 334' from S. line, 354' from E. line, NW NE. Joe Simpkins #1 Katches Comm. Spd. 11-8-58. Comp. 2-17-59. TD 1842'. IP 104 BOP. Hibbard ss., top 1830'. Kincaid Consolidated Pool.
- 10, NW NW NE. Joe Simpkins #2 Katches. Spd. 11-26-58. Comp. 3-3-59. TD 1812 IP 92 BOP. Hibbard ss., top 1806'. Kincaid Consolidated Pool.
- 11, 292' from N. line, 247' from W. line, SW NW. Joe Simpkins #1 Mulvaney-Mitchell. Spd. 8-25-58. Comp. 2-17-59. TD 1840'. IP 110 BOP. Hibbard ss., top 1823'. EXTENSION TO KINCAID CONSOLIDATED POOL.
- 11, 420' from N. line, 260' from W. line, SE NW. Joe Simpkins #3 Mulvaney. SD 3-3-59. WN (Kincaid Consolidated Pool).
- 12, 336' from N. line, 378' from W. line, SW. Joe Simpkins #1 Dwight Mason. Spd. 11-25-58. Comp. 2-17-59. TD 1986'. D&A. Silurian ls., top 1948'. WN (Kincaid Consolidated Pool).
- 15, SW SW NW. Lama Oil Co. #7 Messerschmidt-Peabody Coal Co. Spd. 7-5-57. Comp. 2-17-59. TD 1847'. IP 13 BOP, 3 BW. Hibbard ss., top 1822'. Kincaid Consolidated Pool.
- 15, NW SE NE. Joe Simpkins #1 Peabody "B". Spd. 4-25-58. Comp. 2-17-59. TD 1875'. IP 78 BOP. Hibbard ss., top 1864'. Kincaid Consolidated Pool.

13N, 4W

- 14, 352' from S. line, 404' from E. line, NE NW. Glenwood Mason #1 Vernon Clar "A". Pits 3-3-59. WN (Sicily Pool).

14N, 2W

- 4, SW NE SE. Virgil I. Helgen #1 Lois Beck. Spd. 1-11-59. Comp. 2-17-59. TD 1937'. IP 28 BOP, 32 EW. Silurian ls., top 1910'. Mt. Auburn Consolidated Pool.
- 4, SW SE SW. Grant W. Kime #1 Glen R. Deeren. Spd. 2-13-59. Comp. 3-3-59. TD 1934'. D&A. Silurian ls., top 1926'. WN (Mt. Auburn Consolidated Pool).
- 4, SW NE NW. Pat Gentile #1 C. M. Kemmerer. Spd. 2-12-59. Comp. 3-3-59. TD 1959'. D&A. Silurian ls., top 1915'. Mt. Auburn Consolidated Pool.
- 4, NE NW SE. Pat Gentile #1 Phares-Williams Comm. Spd. 2-9-59. Comp. 2-24-59. TD 1964'. D&A. Devonian ls., top 1929'. Mt. Auburn Consolidated Pool.
- 5, SW NE SW. Consolidated Oil Prod. Co. #1 Russel Carls. RURT 3-3-59. WN (Mt. Auburn Consolidated Pool).
- 5, SE NE SE. Consolidated Oil Prod. Co. #1 W. H. & C. W. Ostermeier. Spd. 1-10-59. Comp. 3-3-59. TD 1904'. IP 28 BOP, 117 BW. Silurian ls., top 1899'. EXTENSION TO MT. AUBURN CONSOLIDATED POOL.
- 5, NE NE SE. Consolidated Oil Prod. Co. #2 W. H. & C. W. Ostermeier. Pits 3-3-59. WN (Mt. Auburn Consolidated Pool).

CHRISTIAN COUNTY (continued)

4N, 2W

8, NE NW SE. F. M. Muncy #1 M. M. Boaden. Spd. 2-3-59. Comp. 2-24-59. TD 1964'. D&A. Devonian ls., top 1932'. WN (Mt. Auburn Consolidated Pool).

5N, 1W

11, NW SW SW. H. F. Robison #1 Cushing "B". Spd. 11-11-58. Comp. 2-17-59. TD 1925'. IP 16 BOP, 10 BW. Silurian ls., top 1887'. Frac. Mt. Auburn Consolidated Pool.

14, NW NE SW. James R. Covington #1 Robt. E. Bennett. LCC. 3-3-59. WN (Mt. Auburn Consolidated Pool).

22, NE NW NW. James D. Jordan #1 Carlyle Butcher. Pits 3-3-59. WN (Mt. Auburn Consolidated Pool).

23, SW NE NW. J. A. Wolf & W. H. Zuhone #1 Botoner. Spd. 12-10-58. Comp. 2-10-59. TD 1956'. D&A. Silurian ls., top 1936'. WN (Mt. Auburn Consolidated Pool).

30, 330' from S. line, 450' from E. line, SW. Henson Drlg. Co. #1-A Housley. Temp. abd. 2-10-59. Spd. 12-26-58. TD 1926'. Silurian ls., top 1909'. Frac. Mt. Auburn Consolidated Pool.

5N, 2W

34, SW SW SW. James D. Jordan #1 E. Etter. Spd. 2-10-59. Comp. 3-3-59. TD 1926'. D&A. Silurian ls., top 1914'. Mt. Auburn Consolidated Pool.

CARK COUNTY

1N, 12W

18, SE SW SE. T. Rappe #2 Lashbrook. Spd. 2-10-59. Comp. 2-17-59. TD 1551'. D&A. Salem ls., top 1512'. WF.

1N, 14W

7, SE SE SE. Wm. C. Vandenberg, Jr. #4 Phillips. Spd. 12-31-58. Comp. 2-10-59. TD 935'. IP 20 BOP. Carper ss., top 860'. Frac. Westfield Pool.

8, 330' from S. line, 540' from W. line, NW SE. T. W. George #4 Daly. Spd. 12-5-58. Comp. 2-17-59. TD 2430'. IP 100 BOP. Trenton ls., top 2290'. Frac. Westfield Pool.

8, SW SE SW. Jackson & Wrather #4 M. Lee. PROC. (CDU)*** 3-3-59. Spd. 12-30-58. Westfield Pool.

1N, 12W

20, SW SE SE. T. C. Rappe #1 Davidson. Spd. 11-12-58. Comp. 2-17-59. TD 1130'. D&A. Ste. Genevieve ls., top 1115'. WF.

*- Completion data unreported; will be given when available; not included in total completions for month.

CLAY COUNTY

2N, 5E

1, 330' from N. line, 370' from E. line, NW NW. Robt. Holsapple & Bryson #1-A Woomer. Spud. 12-6-58. Comp. 2-10-59. TD 2840'. PB 2820'. IP 30 BOP, 40 BW. Renault & Aux Vases ss. Frac. Kenner Pool.

1, NW NW NW. Holsapple & Bryson #2 Woomer. Spd. 1-7-59. Comp. 2-17-59. TD 2877'. PB 2800'. IP 50 BOP, 60 BW. Renault ss., top 2766'. Frac. Kenner Pool.

3N, 5E

25, SE SE SW. Texas Co. #2 B. Anderson. Spd. 2-3-59. Comp. 3-3-59. TD 2836'. PB 2830'. IP 15 BOP, 23 BW. Aux Vases ss., top 2810'. Frac. Kenner Pool.

36, NE SE SW. J. L. Cowan #1 Hollman-Gill Comm. Spd. 12-29-58. Comp. 3-3-59. TD 2907'. PB 2810'. IP 70 BOP, 40 BW. Renault sand, top 2783'. Frac. Kenner Pool.

3N, 6E

31, NW SE NW. Shulman Bros. #1 Zink "B". Spd. 12-5-58. Comp. 2-17-59. TD 2861'. PB 2850'. IP 10 BOP, 55 BW. Aux Vases ss., top 2808'. Frac. Kenner Pool.

3N, 7E

15, SW SE SW. J. H. Robison #1 H. G. King "B". Spd. 12-9-58. Comp. 3-3-59. TD 2950'. PB 2900'. IP 120 BOP, 7 BW. Cypress, Bethel & Aux Vases ss. Frac. Sailor Springs Consolidated Pool.

4N, 6E

11, SE SW SW. F. Farrar #1 Daugherty. Spd. 2-3-59. Comp. 2-10-59. TD 2943'. D&A. Ste. Genevieve ls., top 2824'. WN (Louisville North Pool).

21, 550' from S. line, 330' from W. line, SE SW. Dickinson Oil Co. #1 McCully. LOC. 3-3-59. WF.

4N, 7E

3, NW SE NE. Kingwood Oil Co. #1 H. Erwin. Spd. 1-6-59. Comp. 2-17-59. TD 2589'. IP 58 BOP, 32 BW. Cypress ss., top 2573'. Shot. EXTENSION TO SAILOR SPRINGS CONSOLIDATED POOL.

4N, 8E

26, 430' from S. line, 330' from E. line, NW SE. Ray Hendricks #1 Wells. Tstg. 3-3-59. Spd. 12-26-58. WN (Clay City Consolidated Pool).

26, NE NW SE. Ray Hendricks #2 Wells. Tstg. 3-3-59. Spd. 1-24-59. WN (Clay City Cons. Pool).

5N, 7E

33, SE NE NE. Whaley Oil Corp. #1 O. C. Hardin. Spd. 10-9-58. Comp. 2-17-59. TD 2936'. PB 2814'. IP 46 BOP, 80 BW. Aux Vases ss., top 2775'. Frac. EXTENSION TO SAILOR SPRINGS CONSOLIDATED POOL.

34, NW SE NW. Stortzum & McKinney #1 Harmon. Spd. 2-4-59. Comp. 2-24-59. TD 2969'. D&A. Ste. Genevieve ls., top 2864'. WN (Sailor Sprgs. Cons. Pool).

CLINTON COUNTY

- 1N, 2W
 15, S/2 NW SW. O. Pattillo #2-A Wessel. Spd. 12-15-58. Comp. 2-10-59. TD 2756'. IP 55 BOP. Devonian ls., top 2737'. Frac. & Shot. Posey East Pool.
- 21, N/2 NE NW. C. G. Hardin #1 W. F. Brammeier. MIRT 3-3-59. WN (Posey E. Pool)
- 1N, 5W
 16, NW SE NW. Brand Oil Co. #1 Frerker. Spd. 1-29-59. Comp. 2-10-59. TD 2200'. D&A. Silurian ls., top 2076'. New Baden East Pool.

COLES COUNTY

- 12N, 10E
 25, NE NE NE. Cecil Poe #1 Russell Hutson. SDR 1021' 3-3-59. Spd. 12-28-58. WN (Ashmore South Pool).
- 13N, 9E
 5, NE SE. J. H. Miskell #1 Joe Grant. RURT 3-3-59. WF.
- 13N, 10E
 5, SW SE SE. Frank Bolin #1 Jesse Ernst. Spd. 2-2-59. Comp. 2-10-59. TD 543'. D&A. Pennsylvanian ss., top 380'. WF.
- 13N, 14W
 5, SW SE SE. M. H. Richardson #1 Paul Hawkins. Abd. loc. 3-3-59. WN (Warrenton-Borton Pool).
- 8, NW NW SW. M. H. Richardson #1 Van Tuyl. Abd. loc. 3-3-59. WF.
- 14N, 14W
 32, SE SW NE. M. H. Richardson #1 Clifford Hawkins. Abd. loc. 3-3-59. WN (Warrenton-Borton Pool).

CRAWFORD COUNTY

- 6N, 12W
 29, NW SW NE. Dome & Drake #2 A. W. Allen. Spd. 11-6-57. Comp. 2-10-59. TD 1506'. PB 1490'. IP 1 BOP, 10 BW. Aux Vases ls., top 1458'. Acid. Main Consolidated Pool.
- 29, SE SE NW. Dome & Drake #1 Nellie Frost. Spd. 4-27-57. Comp. 2-10-59. TD 1520'. PB 1506'. IP 1½ BOP. Aux Vases ss., top 1473'. Frac. Main Consolidated Pool.
- 29, 285' from N. line, 330' from W. line, SE NE. Dome & Drake #2-A J. Weirich Estate. Spd. 1-9-58. Comp. 2-10-59. TD 1500'. PB 1493'. IP 12 BOP. Aux Vases ls., top 1476'. Frac. & Acid. Main Consolidated Pool.
- 7N, 13W
 5, NE NE NW. James R. Harrell #1 O. Vaughn. Spd. 1-31-59. Comp. 2-17-59. TD 980'. D&A. Pennsylvanian ss., top 942'. Main Consolidated Pool.
- 6, NE SE SE. Ed Whitmer #1 C. A. Roberts. Prod. (CDU) 3-3-59. Spd. 1-1-59. Main Consolidated Pool.

CRAWFORD COUNTY (continued)

- 8N, 12W
26, 530' from W. line, 330' from N. line, NE NE. C. M. Smith #1 Heber. SDR
1039' 3-3-59. Spd. 1-30-59. WF.
- 8N, 13W
15, NE NW SE. Beckner Drlg. Co. #1 R. Tracy. Spd. 2-21-59. Comp. 3-3-59. TD
1050'. D&A. Pennsylvanian ss., top 985'. WN (Main Consol. Pool).
- 19, NE NW SE. Rockford Petro. Co. #1 R. Gwinn. Spd. 1-26-59. Comp. 2-24-59.
TD 2801'. D&A. Devonian ls., top 2641'. New Bellair Pool.
- 8N, 14W
2, NE NW NE. Ralph Edwards #1 Washburn. Spd. 7-11-58. Comp. 2-10-59. TD 806'.
D&A. Aux Vases ss., top 777'. Bellair Pool.

CUMBERLAND COUNTY

- 10N, 9E
30, NE NE SE. Chester Anderson #1 Brewer. Spd. 8-12-58. Comp. 2-17-59. TD
670'. D&A. No sand. WF.

DOUGLAS COUNTY

- 15N, 8E
24, NW SE NW. Jackson & Wrather Oil Co. #1 Helen Wyatt. WOC 5" 3-3-59. Spd.
1-26-59. WF.
- 15N, 10E
19, NE NW NE. Jay Vee Dev. Co. #1 C. Stinger. Drlg. 725' 3-3-59. Spd. 2-23-59.
WF.

EDGAR COUNTY

- 14N, 13W
33, SE SE SW. Walter Henigman #2 Otto Davis. Spd. 2-7-59. Comp. 2-17-59. TD
442'. D&A. Mississippian ls., top 440'. WN (Dudley Pool).

EDWARDS COUNTY

- 1S, 14W
31, SW NW SW. M. C. Milam #1 Lambert. Spd. 1-1-59. Comp. 2-17-59. TD 3148'.
D&A. Ste. Genevieve ls., top 3078'. Albion Consolidated Pool.

EFFINGHAM COUNTY

- 6N, 5E
10, SE SE SE. Dale Hopkins #1 Keller. SDO 3-3-59. Spd. 10-6-58. WN (Mason
North Pool).
- 10, SW SE SE. Dale Hopkins #2 Keller. WOC 5" 3-3-59. Spd. 2-8-59. WN (Mason
North Pool).
- 27, 990' from N. line, 1320' from E. line, NE. Dale Hopkins #2 Buckholtz. Spd.
1-29-59. Comp. 2-10-59. TD 2513'. D&A. Ste. Genevieve ls., top 2421'.
Iola Consolidated Pool.

EFFINGHAM COUNTY (continued)

6N, 6E

- 14, NW SE NW. Partlow & Cochonour #1 Glenn Bushue. Spd. 2-3-59. Comp. 2-17-59. TD 2785'. D&A. Ste. Genevieve ls., top 2711'. WN (Eberle Pool).
- 34, SW NW NE. Farrar Drlg. & Walter Duncan #2 Webster. Spd. 1-20-59. Comp. 2-10-59. TD 2451'. IP 20 BOP. Cypress ss., top 2437'. Hord North Pool.
- 34, NE SW NE. Farrar Drlg. #3 Cora Webster. Spd. 1-27-59. Comp. 2-10-59. TD 2478'. D&A. Cypress ss., top 2452'. Hord North Pool.

6N, 7E

- 17, SE SE SE. Jet Oil Co. #1 Mellendorf. Spd. 11-21-58. Comp. 3-3-59. TD 2955'. PB 2891'. IP 2 BOP, 150 BW. McClosky ls., top 2866'. Frac. Sailor Springs Consolidated Pool.
- 20, NW SE NE. Jet Oil Co. #1 Pollock. Spd. 2-5-59. Comp. 2-17-59. TD 2913'. D&A. Ste. Genevieve ls., top 2821'. Sailor Springs Consolidated Pool.

FRANKLIN COUNTY

6S, 4E

- 26, SE SE NW. C. E. Brehm #3-H U. S. Steel. Spd. 2-20-59. Comp. 3-3-59. TD 3156'. D&A. Ste. Genevieve ls., top 3134'. Akin Pool.
- 26, NE SW NE. Gulf Oil #7 U. S. Steel. Spd. 12-29-58. Comp. 2-24-59. TD 3297'. D&A. Ste. Genevieve ls., top 3128'. Frac. Akin Pool.

GALLATIN COUNTY

7S, 8E

- 32, SE SE SW. Athene Dev. Co., Inc. #3-B McGinley & Ill. Teachers. Prod. (CDU) 3-3-59. Spd. 1-13-59. Omaha Pool.
- 32, SE NE SW. B. H. Nation #1 Margaret Murphy. Spd. 1-13-59. Comp. 2-17-59. TD 2805'. PB 2735'. IP 35 BOF. Chara ls., top 2724'. Omaha Pool.
- 33, 400' from N. line, 330' from E. line of sec. Skillet Fork Oil Co. #1 Pritchett. Spd. 10-6-57. Comp. 3-3-59. TD 2390'. D&A. Cypress ss., top 2371'. Omaha Pool.
- 34, SW NE NE. Oslager Drlg. Co. #1 Blackard. Spd. 12-18-58. Comp. 2-24-59. TD 2918'. D&A. Ste. Genevieve ls., top 2834'. Omaha Pool.
- 34, SE NE SW. T. W. George #2 Moore. Spd. 10-29-58. Comp. 3-3-59. TD 2782'. PB 2769'. IP 14 BOP, tr. W. Bethel and Aux Vases ls. Frac. & Acid. Omaha Pool.

8S, 8E

- 3, NW NE NE. R. S. Thompson #1 Flanders "C". Spd. 12-14-58. Comp. 2-17-59. TD 2920'. PB 2785'. IP 15 BOP, tr. W. Cypress ss., top 2402'. Frac. & Acid. Omaha Pool. NEW PAY IN POOL.
- 3, NW NW NE. L. F. Wilson #4 Wm. R. Utley. Spd. 1-8-59. Comp. 2-10-59. ID 2760'. IP 100 BOP & F. Aux Vases ls., top 2740. Acid. Omaha Pool.

GALLATIN COUNTY (continued)

8S, 8E

3, NE NW NE. L. F. Wilson #5 Wm. R. Utley. Spd. 1-24-59. Comp. 3-3-59. TD 2771'. IP 100 BOF. Aux Vases ls., top 2720'. Acid. Omaha Pool.

8S, 10E

36, 330' from N. line, 380' from E. line, NE SE. Omar Minton, Jr. #1 Smith. NR 3-3-59. Spd. 10-27-58. WF.

GREENE COUNTY

12N, 13W

21, 330' from S. line, 430' from W. line, NE NW. Frank Mattix #2 Lowenstein. LOC. 3-3-59. WF.

HAMILTON COUNTY

5S, 6E

26, SE SW NW. Farrar Drlg. #3 Tucker. Temp. abd. 2-17-59. Spd. 11-14-58. TD 2900'. Ste. Genevieve ls., top 3117. Frac. & Acid. Dale Consolidated Pool.

6S, 5E

12, SW SE NW. Calvert Drlg. Inc. etal #1 P. E. Ritchey. Spd. 1-13-59. Comp. 3-3-59. TD 3210'. PB 3157'. IP 16 BOP, 2 BW. Aux Vases ss., top 3134'. Frac. Dale Consolidated Pool.

JASPER COUNTY

5N, 10E

6, NW NE SE. Pure Oil #8 Bertha Cunningham "A". Spd. 1-18-59. Comp. 2-10-59. TD 2900'. PB 2819'. IP 218 BOP, 32 BW. Aux Vases ss. & ls., top 2764'. Frac. Clay City Consolidated Pool.

7N, 9E

9, SE SE NW. R. W. Harper #1 George Jasper. D&A (CDU) 3-3-59. Spd. 2-7-59. WN (Gila Pool).

7N, 10E

28, NE NE NW. E. & G. Drlg. Co. #1 A. C. Kerner. WOC 5" 3-3-59. Spd. 11-24-58. WN (Clay City Consolidated Pool).

JEFFERSON COUNTY

1S, 2E

10, 890' from N. line, 330' from W. line, NW NE. James E. Carter #1 R. A. Tate. Spd. 12-29-58. Comp. 2-10-59. TD 2267'. D&A. Ste. Genevieve ls., top 2098'. Salem Consolidated Pool.

1S, 3E

8, SE NW NE. E. & G. Drlg. Co. #2 Hill-Riley-Tate Comm. Spd. 12-29-58. Comp. 2-10-59. TD 2631'. IP 75 BOP. McClosky ls., top 2618'. Acid. Kell Pool.

9, SE NE SE. E. & G. Drlg. Co. #1 R. W. Hails. D&A (CDU) 3-3-59. Spd. 2-3-59. Divide West Pool.

KANKAKEE COUNTY

30N, 9E

2, 1712' from S. line, 696' from E. line of sec. Jerome Levatino etal #2 John Schott. Drlg. 1925' 3-3-59. Spd. 9-10-58. WF.

LAWRENCE COUNTY

2N, 11W

6, 430' from N. line, 1650' from W. line, NW NE. Wm. Zuhone, Jr. #2 Ackman. Spd. 1-10-59. Comp. 2-24-59. TD 1819'. PB 1589'. IP 42 BOP, est. 32 EW. Cypress ss., top 1541'. Frac. & Acid. Lawrence Pool.

6, 990' from S. line, 1550' from E. line, NE. Wm. Zuhone, Jr. #1 Shuey. Spd. 1-6-59. Comp. 2-24-59. TD 1614'. IP 40 BOP, 40 BW. Cypress & Paint Creek ss. Frac. Lawrence Pool.

2N, 12W

11, SE NE SW. F. H. Don Carlos Oil Account #2 Goff. Spd. 12-3-56. Comp. 2-23-59. TD 1247'. IP 12 BOP, est. 50 BW. Pennsylvanian ss., top 1219'. Frac. Lawrence Pool.

3N, 11W

31, SW SE SE. A. W. Rea #2 Theo. Jordan. Spd. 1-13-59. Comp. 2-10-59. TD 1640'. PB 1575'. IP 75 BOP, 20 BW. Cypress ss., top 1545'. Frac. Lawrence Pool.

3N, 13W

16, NW SE SW. John J. Oslager #1 Shick. D&A (CDU) 3-3-59. Spd. 2-6-59. WF.

LOGAN COUNTY

19N, 3W

3, 400' from S. line, 990' from W. line, NE NE. Stanley W. Kluzek & Assoc. #1 Leroy Allison. Drlg. 1290' 3-3-59. Spd. 2-25-59. WF.

MACON COUNTY

15N, 1E

5, NW SW SE. Jack Robinson #3 Albers. Spd. 1-29-59. Comp. 2-10-59. TD 1997'. D&A. Silurian ls., top 1928'. Blackland Pool.

16N, 1E

12, SW SW NW. Charles W. Eager #1 Alsup. Pits 3-3-59. WN (Harristown Pool).
34, NW SE NE. Reeter & Hirstein #1 Smith-Burns-Hobbs Comm. Spd. 12-17-58. Comp. 2-17-59. TD 2110'. D&A. Silurian ls., top 2059'. WF.

MACOUPIE COUNTY

7N, 7W

9, 280' from S. line, 330' from W. line, NE SE. Carlina Wilson #1 Sawyer - C & NW RR Co. Comm. MIM 3-3-59. WN (Staunton West Pool).

9, 420' from S. line, 330' from W. line, SE NW. Michael C. Lascody #1 Stamme. Spd. 12-1-58. Comp. 2-10-59. TD 1535'. D&A. Devonian ls., top 1522'. WN (Staunton West Pool).

17, NE NE SE. Rose & Kapes #1 Benner. Spd. 12-2-58. Comp. 2-10-59. TD 505'. D&A. Pennsylvanian ss., top 497'. Staunton West Pool.

8N, 6W

10, SE SE SE. Clyde Bassett #1 W. H. Hartke, Jr. Tstg. 3-3-59. Spd. 12-13-58. WN (Hornsby South Pool).

MACOUPIN COUNTY (continued)

8N, 6W

11, NW SW SW. Clyde Bassett #1 Karl Hartke. WOC 4" 3-3-59. Spd. 2-5-59. WN (Hornsby South Pool).

15, NE NE NE. East Central Develop. Co. #1 Chicago & NW RR Co. WOC 4" 3-3-59. Spd. 2-22-59. WN (Hornsby South Pool).

8N, 7W

21, 469' from S. line, 427' from W. line, SW NW. O. R. Shull #1 Heyen. LOC. 3-3-59. WF.

9N, 6W

29, NW SE NE. H. F. Robison #1 Wylder. NR 3-3-59. Spd. 10-21-58. WF.

9N, 7W

18, 84' from N. line, 658' from E. line, SW SW. W. C. Stribling #6 Denby. Spd. 2-2-59. Comp. 3-3-59. TD 410'. D&A. Pennsylvanian ss., top 380'. Carlinville Pool.

MADISON COUNTY

6N, 5W

10, NW NW NE. C. Wilson #1 Isaacs. LOC. 3-3-59. WF.

6N, 10W

17, SE SW NE. N. B. Smith #1 Ulrich. Spd. 1-13-59. Comp. 2-10-59. TD 1113'. D&A. Trenton ls., top 990'. WF.

MARION COUNTY

3N, 1E

5, SW SW NE. R. H. Troop #1 Langenfeld. POP 3-3-59. Spd. 1-7-59. WN (Patoka South Pool).

5, SE NE SW. R. H. Troop #2 Nattier-Langenfeld Comm. Spd. 1-5-59. Comp. 2-17-59. TD 1685'. PB 1490'. IP 85 BOP. Bethel ss., top 1456'. Patoka South Pool.

5, 330' from S. line, 360' from W. line, NE SW. R. H. Troop #3 Nattier-Langenfeld Comm. Spd. 1-6-59. Comp. 2-17-59. TD 1459'. IP 75 BOP. Bethel ss., top 1449'. Patoka South Pool.

5, NW NE SW. R. H. Troop #4 Nattier-Langenfeld Comm. Spd. 1-7-59. Comp. 2-17-59. TD 1660'. PB 1635'. IP 10 BOP, 75 BW. Rosiclare ss., top 1624'. Patoka South Pool. NEW PAY IN POOL.

21, SE SW NW. Jet Oil #1 Hawkins. Spd. 1-2-58. Comp. 2-17-59. TD 1419'. D&A. Cypress ss., top 1404'. WN (Fairman Pool).

MCDONOUGH COUNTY

4N, 4W

17, SW NE SE. Charles Measley #2 John Patton. NR 3-3-59. WF.

MENARD COUNTY

19N, 7W

23, NE NW SW. Shawnee Petro. Co. #1 Carl Schmidt. D&A (CDU) 3-3-59. Spd. 1-26-59. WF.

MONTGOMERY COUNTY

7N, 4W

- 21, 270' from S. line, 205' from E. line, SW SE. Slagter Prod. Corp. #1 R. A. Maass. LOC. 3-3-59. WN (Panama Pool).

7N, 5W

- 32, SE NE NE. Partlow & Cochonour #1 H. Kruse. Spd. 2-8-59. Comp. 2-24-59. TD 1856'. D&A. Silurian ls., top 1844'. WF.

MORGAN COUNTY

16N, 12W

- 4, 640' from N. line, 365' from W. line, SW. Walter L. Day #1 Clifford Plunkett. NR 3-3-59. WF.

MOULTRIE COUNTY

15N, 4E

- 21, NE NE NE. W. T. Frederking #1 Reeter Hrs. Spd. 1-29-59. Comp. 2-10-59. TD 2662'. D&A. Devonian ls., top 2655'. WF.

21, NW NW NW. Richard Proctor #1 Reeter Hrs. LOC. 3-3-59. WF.

22, SW SW SW. V. D. Jarvis #1 Witt. POP 3-3-59. Spd. 12-19-58. WF.

32, NW NE SE. Athene Dev. Co., Inc. #1 L. J. Rothermel. Spd. 11-10-58. Comp. 2-17-59. TD 2623'. D&A. Devonian ls., top 2615'. WF.

PERRY COUNTY

5S, 1W

- 5, NW NW SE. Dean R. Hammack #1 Ibendahl-Robinson Comm. NR 3-3-59. WN (Tamaroa South Pool).

PIKE COUNTY

4S, 4W

7, 60' from S. line, 120' from E. line, SW NE. Ray F. Starr #1 Kline Hill East. LOC. 3-3-59. WN (Fishhook Pool).

8, 350' from N. line, 400' from W. line, SW NW. Ray F. Starr #1 Ralph McLaughlin "A". LOC. 3-3-59. WN (Fishhook Pool).

4S, 5W

11, 592' from S. line, 457' from W. line, NE NW. Ray F. Starr #1 Holmes. LOC. 3-3-59. WN (Fishhook Pool).

PULASKI COUNTY

14S, 1W

4, NW NW NE. Earl W. Lingle #1 Earl Atherton. NR 3-3-59. WF.

RICHLAND COUNTY

2N, 10E

3, SE NE NE. Reliance Oil Corp. #1 V. Snively. WOC 4" 3-3-59. Spd. 2-3-59. WN (Calhoun Central Pool).

23, NW SE SE. Atkins & Hale #2 Parker. Spd. 11-23-58. Comp. 2-10-59. TD 3285'. IP 50 BOP, tr. W. McClosky ls., top 3275'. Acid. Parkersburg West Pool.

RICHLAND COUNTY (continued)

3N, 9E

25, SW NE SW. Jack Inglis Oil Prop. #2 L. Totten. Spd. 1-20-59. Comp. 3-3-59. TD 3156'. PB 3096'. IP 210 BOP. Ohara ls., top 3063'. Clay City Consolidated Pool.

4N, 9E

5, SW NW NW. Alva C. Davis #1 Negley Comm. Spd. 2-21-59. Comp. 3-3-59. TD 3122'. D&A. Ste. Genevieve ls., top 3022'. WN (Passport South Pool).

ST. CLAIR COUNTY

1S, 7W

29, SW NE SW. F. L. Dittmeier, Jr. #1 Emge. Spd. 11-58. Comp. 2-17-59. TD 428'. D&A. Cypress ss., top 409'. WN (Freeburg South Pool).

29, 420' from S. line, 870' from W. line, SW. F. L. Dittmeier, Jr. #1 Wright. Spd. 12-58. Comp. 2-17-59. TD 420'. D&A. Cypress ss., top 385'. WN (Freeburg South Pool).

SALINE COUNTY

8S, 6E

16, NE SW NE. Louis Kapp #1 Pearce. Temp. abd. 2-10-59. Spd. 11-18-58. TD 2998'. PB 2750'. Aux Vases ss., top 2944'. Frac. Raleigh Pool.

SANGAMON COUNTY

13N, 5W

30, SE SE SE. Paul F. Bergschneider #1 Nancy K. Wall. Spd. 6-6-58. Comp. 2-17-59. TD 1705'. D&A. Silurian ls., top 1684'. WF.

14N, 5W

24, NW NE SW. Atkins & Hale #2 J. Warrington. Spd. 1-20-59. Comp. 2-10-59. TD 1744'. D&A. Silurian ls., top 1699'. Glenarm Pool.

SCHUYLER COUNTY

3N, 1W

16, NE NE NE. Robert W. Lichtenberger #1 Chockley. LOC. 3-3-59. WF.

SHELBY COUNTY

12N, 2E

11, NE SE SE. Shaefer Oil Co. #1 Patricia Stone. Drlg. 1380' 3-3-59. Spd. 2-25-59. WF.

TAZEWELL COUNTY

26N, 3W

28, SW NE NE. A. M. Scroggin #1 D. H. Cummings. SD 1313' 3-3-59. Spd. 1-21-54. WF.

VERMILION COUNTY

20N, 11W

21, 207' from S. line, 364' from W. line, SE NW. James R. Dollahan #1 Kelley. LOC. 3-3-59. WF.

WABASH COUNTY

1N, 12W

8, NW SE NE. Dale Brinkley #2 Naylor Comm. Spd. 1-14-59. Comp. 3-3-59. TD 1516'. D&A. Biehl ss., top 1499'. Shot. Allendale Pool.

WABASH COUNTY (continued)

1N, 13W

- 32, 1090' from N. line, 330' from W. line, NW SE. Development Assoc. Inc. #2
Thos. Sheaner. Temp. abd. 2-17-59. Spd. 11-17-58. TD 2800'. Ste.
Genevieve ls., top 2722'. Frac. New Harmony Consolidated Pool.

1S, 13W

- 15, SW SW NW. Noah Pet. #1 Raymond R. Keepes. Spd. 2-7-59. Comp. 2-24-59.
TD 2740'. D&A. Ste. Genevieve ls., top 2649'. WN (New Harmony Consoli-
dated Pool).

2S, 13W

- 8, SW SW SE. Murvin Oil #2 Kurtz Comm. Spd. 1-18-59. Comp. 3-3-59. TD 2611'.
PB 2600'. IP 45 BOP, tr. W. Cypress and Bethel ss. Frac. New Harmony
Consolidated Pool.
- 17, NW NW NE. Murvin Oil #1 Kurtz "B". Spd. 1-12-59. Comp. 2-17-59. TD 2600'
PB 2580'. IP 37 BOP, 13 BW. Bethel ss., top 2529'. Frac. New Harmony
Consolidated Pool.

WASHINGTON COUNTY

2S, 2W

- 8, SE SW NE. Collins Bros. #1 H. Thompson. NR 3-3-59. Spd. 9-2-58. WN
(Beaucoup Pool).

3S, 5W

- 35, SE SE NE. Robt. H. Robben #4 Rotermond. Spd. 12-12-58. Comp. 2-24-59.
TD 2335'. IP 72 BOP, tr. W. Silurian ls., top 2246'. Coulterville North
Pool.

WAYNE COUNTY

2N, 7E

- 29, SW NW SE. John M. Zanetis #1 C. O. Ray. Spd. 12-11-58. Comp. 2-17-59.
TD 3212'. D&A. Ste. Genevieve ls., top 3109'. Frac. & Acid. Rinard
North Pool.

- 29, 330' from S. line, 660' from W. line, NE. John M. Zanetis #1 Talbert.
Spd. 1-6-59. Comp. 2-17-59. TD 3185'. D&A. Ste. Genevieve ls., top
3107'. Acid. Rinard North Pool.

- 36, 600' from N. line, 330' from W. line, SW NE. Pure Oil #11 E. A. Keith "C".
Spd. 11-17-58. Comp. 3-3-59. TD 2938'. D&A. Aux Vases ss., top 2895'.
Frac. Clay City Consolidated Pool.

2N, 8E

- 23, SE SW SW. Pure Oil #4 E. W. Anderson "B". Spd. 1-17-59. Comp. 2-10-59.
TD 3005'. PB 2990'. IP 99 BOP, 11 BW. Aux Vases ss., top 2964'. Frac.
Clay City Consolidated Pool.
- 24, SE NW NW. Ridgedale Oil & Gas #2 F. Williams. NR 3-3-59. Spd. 10-16-58.
WN (Clay City Consolidated Pool).
- 25, SW SW SW. Black & Black Oil #1 G. A. Shannon. Spd. 2-11-59. Comp. 3-3-59.
TD 3091'. D&A. Ste. Genevieve ls., top 3042'. Clay City Consol. Pool.

WAYNE COUNTY (continued)

2N, 8E

26, NW NE NW. Black & Black #3 G. Wilson. Spd. 1-18-59. Comp. 3-3-59. TD 3028'. PB 3005'. IP 180 BOP. Aux Vases ss., top 2965'. Frac. Clay City Consolidated Pool.

26, NE SW NW. Black & Black Oil Co. #1 G. Wilson "A". Spd. 12-26-58. Comp. 3-3-59. TD 3113'. PB 3000'. IP 87 BOP. Aux Vases ss., top 2972'. Frac. Clay City Consolidated Pool.

27, SE SW SW. Perry Fulk #1 Gill. Spd. 2-6-59. Comp. 2-10-59. TD 3095'. D&A. Ste. Genevieve ls., top 3006'. Clay City Consolidated Pool.

1S, 5E

18, NW NE SE. Gulf Oil #3 J. W. Ellis. Spd. 12-12-58. Comp. 3-3-59. TD 3016'. PB 2973'. IP 18 BOP, 49 BW. Aux Vases ss., top 2934'. Frac. Coil Pool.

1S, 6E

5, NE NW SW. Barnsdall Industries, Inc. #1 Cora Vincel. Spd. 2-9-59. Comp. 3-3-59. TD 3292'. D&A. Ste. Genevieve ls., top 3167'. WN (Johnsonville Consolidated Pool).

1S, 7E

2, SW SW NW. John J. Oslager #1 Lee Molt. Spd. 1-7-59. Comp. 2-24-59. TD 3208'. PB 3186'. IP 55 BOP, tr. W. McClosky ls., top 3166'. Acid. Clay City Consolidated Pool.

2, NW NW SW. John J. Oslager #1 Pavloska. Spd. 11-22-58. Comp. 2-24-59. TD 3247'. PB 3207'. IP 30 BOP, 5 BW. McClosky ls., top 3178'. Acid. Clay City Consolidated Pool.

2S, 9E

24, NE NW SW. Mid-East Oil #1 Sheri Moore. Spd. 2-6-59. Comp. 2-17-59. TD 3357'. D&A. Ste. Genevieve ls., top 3284'. Goldengate Consolidated Pool.

3S, 8E

15, SW SW SE. Oslager Drlg. #1 Adams etal. D&A (CDU) 3-3-59. Spd. 9-3-58. Barnhill Pool.

3S, 9E

18, SE NE NW. Alva C. Davis #2 Winzenburger. Spd. 12-28-58. Comp. 2-17-59. TD 3425'. PB 3320'. IP 72 BOP, est. 100 BW. Aux Vases ss., top 3301'. Frac. Goldengate Consolidated Pool.

WHITE COUNTY

4S, 14W

16, SW SE SW. Calstar Pet. Co. #11 Ford "A". Spd. 7-16-58. Comp. 2-17-59. TD 2868'. IP 10 BOP. Aux Vases ss., top 2834'. Shot. New Harmony Consolidated Pool.

5S, 8E

33, SW NW NE. V. T. Drlg. Co. #1 I. A. Williams. Spd. 1-9-59. Comp. 2-17-59. TD 3455'. D&A. Ste. Genevieve ls., top 3298'. Enfield Pool.

WHITE COUNTY (continued)

- 5S, 9E
 25, NW NE SE. Joe Dull #1 Storms-Land Unit. Spd. 12-10-58. Comp. 2-24-59.
 TD 3160'. PB 2770'. IP 50 BOP, 5 BW. Cypress ss., top 2742'. Frac.
 Storms Consolidated Pool.
- 28, NW SW SW. Athene Development Co. #1 Childers. Prod. (CDU) 3-3-59. Spd.
 10-31-58. WN (Roland Consolidated Pool).

WHITESIDE COUNTY

- 22N, 5E
 5, 526' from N. line, 330' from E. line, NE NW. Clarence Juist #2 Wolsternhelm
 NR 3-3-59. WF.

WOODFORD COUNTY

- 27N, 2W
 24, 384' from N. line, 613' from W. line, NE. A. M. Scroggin #1 L. C. Schertz.
 SDR 190' 3-3-59. Spd. 6-14-58. WF.

OLD WELLS REWORKEDCUMBERLAND COUNTY

- 9N, 9E
 30, NE NW SE. L. L. Huisinga (was V.L. Helgen) #1 Huisinga. NR 3-3-59. WF.
 Formerly D&A.

GALLATIN COUNTY

- 7S, 8E
 35, 330' from S. line, 436' from W. line, NW SE. Jud Noble (was Oil Management)
 #1 Brockschmidt (was Myers). Comp. 2-10-59. TD 2989'. D&A. Ste.
 Genevieve ls., top 2844'. WN (Omaha East Pool). Formerly D&A.

HAMILTON COUNTY

- 6S, 7E
 5, SW SW NW. J. B. Murvin (was Noah Pet.) #1 Ray. Comp. 3-3-59. TD 3205'.
 PB 3055'. IP 2 BOP, 2 BW. Cypress, Bethel & Aux Vases ss. Frac. Dale
 Consolidated Pool. Formerly D&A.

POPE COUNTY

- 16S, 7E
 18, SW SW NE. Rigney & Owens (was Rigney & Dodson) #1 J. H. Lewis. NR 3-3-59.
 WF. Formerly D&A.

RICHLAND COUNTY

- 3N, 9E
 19, C SW SE. Pure Oil #1 R. M. Rusk "A". Comp. 3-3-59. TD 3683'. IP 9 BOP.
 Salem ls., top 3495'. Clay City Consolidated Pool. Formerly a producer.

SANGAMON COUNTY

- 14N, 4W
 2, 330' from S. line, 161' from E. line, SW NE. Clarence E. Baker (was Earle
 L. Sagle) #1 J. E. Richardson. MIRT 3-3-59. WN (Edinburg West Pool).
 Formerly D&A.

SANGAMON COUNTY (continued)

14N, 4W

17, NE NE SE. Atkins & Hale (was J. W. Miloncus) #1 Mary Carswell. Rng. csg,
5", 3-3-59. WN (New City Pool). Formerly D&A.

WASHINGTON COUNTY

3S, 5W

31, NE NW SE. W. F. Seiglar #1 W. Graham. NR 3-3-59. WF. Formerly temp. abd.

WINNEBAGO COUNTY

44N, 2E

24, SW NW NW. Ivan A. Seele etal #1 Seele. Drlg. 2780' 3-3-59. WF. Formerly
a junked hole.

PRODUCING WELLS PLUGGED - JANUARY 20 to FEBRUARY 24, 1959*

Data furnished by Department of Mines and Minerals, Springfield, Illinois

<u>Company</u>	<u>Farm and Well Number</u>	<u>Location</u>	<u>Total Depth in Feet</u>	<u>Date Plugged</u>	<u>Pool Name</u>
<u>CLARK COUNTY</u>					
E. Constantin, Jr., W. D. Scudamore	#0-1	440'SL, 220'WL, NE SW, 21-11N-14W	326	1-29-59	Westfield
<u>CLAY COUNTY</u>					
Delbert Runyon, Kuentler	#1	NE SE NW, 2-4N-8E	3062	1-28-59	Passport
<u>CRAWFORD COUNTY</u>					
Black & Black Oil Co., H. Boyd	#1	N/2 NE NE, 13-7N-13W	1545	1-24-59	Main Consol.
" " " " " " "	#2	SW SE NE, 13-7N-13W	1015	1-23-59	" "
Mahutska Oil Co., J. Kidwell	#1	200'NL, 200'WL, NE SW, 2-7N-13W	1002	1-28-59	" "
Tidewater Oil Co., M.A. Walters	#11	200'SL, 650'WL, NW NE, 24-7N-13W	1021	1-14-59	" "
" " " " " "	#10	200'SL, 1090'WL, NW NE, 24-7N-13W	1035	1-12-59	" "
Ray Willis	Ashcraft #2	330'SL, 340'WL, SE SW, 13-5N-13W	1623	1-17-59	" "
<u>FRANKLIN COUNTY</u>					
Nat'l. Assoc. Pet. Co., Sun Old Ben	#1-CE	390'NL, 410'WL, NE SW, 14-6S-1E	2881	1-30-59	Sesser Cons.
<u>JASPER COUNTY</u>					
Don Slake Drlg. Co., Ralph O. Calvert	#1	932'SL, 868'EL, NE, 1-5N-9E	2984	1-29-59	Clay City Consol.
" " " " " " "	#2	249'NL, 881'EL, NE, 1-5N-9E	3014	2-7-59	" " "
<u>LAWRENCE COUNTY</u>					
The Ohio Oil Co., J. P. Middagh	ac 1 #12	625'NL, 680'EL, NE SE, 29-4N-12W	1712	1-26-59	Lawrence
R.W. Harper, Jr., H. Warner etal	Comm. #1	SW SE SW, 28-3N-11W	2064	1-12-59	"
Bradley Prod. Corp., L. Gillespie	#18	200'SL, 200'WL, SE, 26-3N-12W	1700	11-30-58	"

* Includes some wells plugged earlier but not previously reported.

PRODUCING WELLS PLUGGED - JANUARY 20 to FEBRUARY 24, 1959 (continued)

<u>Company</u>	<u>Farm and Well Number</u>	<u>Location</u>	<u>Total Depth in Feet</u>	<u>Date Plugged</u>	<u>Pool Name</u>
<u>LAWRENCE COUNTY</u> (continued)					
Bradley Prod. Corp., L. Gillespie #34		15'SL, 660'WL, SE, 26-3N-12W	1795	12-9-58	Lawrence
Ohio Oil Co., J.L. Kimmel ac 1 #31		660'SL, 15'WL, NE SE, 31-4N-12W	1507	1-9-59	"
<u>MARION COUNTY</u>					
Southwestern Oil & Gas Co., Benoist Hrs. #29		660'NL, 1320'WL, NE, 8-2N-1E	1556	1-27-59	Sandoval
" " " " " , "		#27 330'NL, 1397'EL, NE, 8-2N-1E	2940	2-6-59	"
" " " " " , "		#26 1340'WL, 500'SL, NE, 8-2N-1E	2974	1-10-59	"
Texas Co., J. Hamlin #9		NW SW NE, 4-2N-2E	2139	1-12-59	Tonti
<u>RICHLAND COUNTY</u>					
Delbert Runyon, J.I. Herman & O. Hahn Comm. #1		SW SE NE, 9-3N-10E	3124	1-24-59	Olney South
<u>WABASH COUNTY</u>					
W. W. Gray, W. W. Gray #3		1243'SL, 567'WL, SW SE, 14-3S-14W	2867	1-16-59	New Harmony Consol.
<u>WAYNE COUNTY</u>					
Commonwealth Pet. Corp., Holland-Clem Consol. #1		NE SE NE, 20-1N-7E	3205	1-26-59	Clay City Consol.
Nat'l. Assoc. Pet. Co., Stine Cons. #1		E/2 NE NW, 17-1N-7E	3243	2-6-59	" " "
Pure Oil Co., A. Peddicord #1-A		NW SW SW, 9-1S-6E	3220	1-23-59	Johnsonville Consol.
<u>WHITE COUNTY</u>					
C. L. Lauderdale, A.G. Garrison #1		SE NW NE, 4-7S-8E	3151	1-14-59	Roland Cons.

DRY HOLES PLUGGED - JANUARY 20 to FEBRUARY 24, 1959*

Data furnished by Department of Mines and Minerals, Springfield, Illinois

Company	Farm and Well Number	Location	Total Depth in Feet	Date Plugged	Wildcat or Pool Name
<u>BOND COUNTY</u>					
Walter Duncan, Longfellow #1		330'SL, 430'EL, SW SE, 30-6N-4W	1945	1-27-59	Wildcat
<u>CHRISTIAN COUNTY</u>					
Pat Gentile, Kemmerer #1		SW NE NW, 4-14N-2W	1959	2-21-59	Mt. Auburn Consol.
James Jordan, Etter #1		SW SW SW, 34-15N-2W	1926	2-14-59	" " "
Pat Gentile, Phares-Williams Comm. #1		NE NW SE, 4-14N-2W	1964	2-13-59	" " "
M & N Oil Co., Case #6		NW SE NE, 20-14N-3W	1730	1-30-59	Edinburg W.
Harold Lipe, Blankenship #1		SW SW SW, 3-14N-2W	1969	2-1-59	Mt. Auburn Cons.
C.F. Bertinetti, Tomei #1		NE SE NW, 20-13N-1W	2350	2-15-59	Wildcat
F.M. Muncy, Boaden #1		NE NW SE, 8-14N-2W	1964	2-9-59	"
Pat Gentile, Spratt-Zipperer Comm. #1		SW SE NW, 34-15N-2W	1926	1-20-59	"
Vernon D. Jarvis, Hay & Brown Trust #1		NW SW SW, 4-13N-2W	2143	1-27-59	"
<u>CLARK COUNTY</u>					
Atkins & Hale, Shute #1		NE NE SW, 23-10N-14W	1687	2-3-59	Casey
Earnest Zink, Clapp #1		SE SW NE, 21-12N-13W	671	10-16-58	Wildcat
Thomas C. Rappe, Lashbrook #2		SE SW SE, 18-11N-12W	1551	2-10-59	"
<u>CLAY COUNTY</u>					
Shulman Bros., Zink #2-B		SW SE NW, 31-3N-6E	2968	1-20-59	Kenner
Ray Hendricks, Warren Lutz #1		NW SE SE, 26-4N-8E	3135	1-23-59	Pixley
Stortzum & McKinney, Harmon #1		NW SE NW, 34-5N-7E	2962	2-14-59	Wildcat
McCollum & Kincaid, E.B. Brooks Comm. #1		NW SW SE, 28-5N-7E	2994	2-20-59	"
Farrar Drlg. Co., Daugherty #1		SE SW SW, 11-4N-6E	2943	2-9-59	"
<u>CLINTON COUNTY</u>					
Brand Oil Co., Henry Frerker #1		NW SE NW, 16-1N-5W	2200	2-5-59	New Baden E.
Garren & White, Keister #1		SE SE NW, 33-2N-1W	1467	1-21-59	Wildcat
<u>COLES COUNTY</u>					
James C. Maddin, Haybrook #1		SE NW SW, 2-13N-7E	1831	12-22-58	Cooks Mills Consol.
Charles Watters, Parker & Holesapple Comm. #1		SE NE NW, 36-13N-10E	530	1-28-59	Wildcat
J.H. Miskell, Solheim-Pearce Comm. #1		SW SE, 34-13N-9E	3140	1-24-59	"

* Includes some wells plugged earlier but not previously reported.

DRY HOLES PLUGGED - JANUARY 20 to FEBRUARY 24, 1959 (continued)

<u>Company</u>	<u>Farm and Well Number</u>	<u>Location</u>	<u>Total Depth in Feet</u>	<u>Date Plugged</u>	<u>Wildcat or Pool Name</u>
<u>CRAWFORD COUNTY</u>					
Bradford Supply Co., S.D. Meserve	Heirs #1-B				
		SE SW NE, 9-7N-12W	1621	1-16-59	Main Consol.
James R. Harrell, Otto Vaughn #1		NE NE NW, 5-7N-13W	980	2-4-59	" "
Ray Willis, Ashcraft #1		SE SW SE, 13-5N-13W	1495	1-21-59	" "
Rockford Pet. Co., R. Gwinn #1		NE NW SE, 19-8N-13W	2801	2-17-59	New Bellair
Beckner Drlg. Co., Roy Tracy #1		NE NW SE, 15-8N-13W	1050	2-24-59	Wildcat
<u>DOUGLAS COUNTY</u>					
Theo. Myers, Breen #C-1		SW NE SE, 1-15N-7E	1607	12-17-58	Bourbon Cons.
<u>EDGAR COUNTY</u>					
Walter W. Henigman, Harold Sunkel #1					
		SW SW NW, 11-12N-14W	500	1-29-59	Wildcat
<u>EDWARDS COUNTY</u>					
M.C. Milam, Lambert #1		SW NW SW, 31-15-14W	3148	1-24-59	Albion Cons.
<u>EFFINGHAM COUNTY</u>					
Dale Hopkins, Buckholtz #2		990'NL, 1320'EL,			
		NE, 27-6N-5E	2513	2-6-59	Iola Consol.
Jet Oil Co., Blunt #3		NW NW NE, 20-6N-7E	2948	1-28-59	Sailor Springs Consol.
" " " , Pollock #1		NW SE NE, 20-6N-7E	2913	2-9-59	" " "
B.L. Harvey, Anson Bahrns #1		660'NL, 770'WL,			
		Frac. SW, 18-7N-6E	2514	1-23-59	Watson
Partlow & Cochonour, Glenn Bushue #1					
		NW SE NW, 14-6N-6E	2785	2-20-59	Wildcat
<u>FRANKLIN COUNTY</u>					
F.L. Strickland, Bessie Plaster et al #1					
		330'SL, 360'EL,			
		SE, 13-7S-4E	3310	1-23-59	Dale Consol.
Nat'l. Assoc. Pet. Co., Lindsay-Gillman #1-M					
		535'SL, 330'EL,			
		SE NE, 23-6S-1E	2691	1-16-59	Sesser Cons.
Raymond O. Horn, Greenwood #1		310'NL, 350'WL,			
		NW SE, 17-6S-1E	2899	1-27-59	Wildcat
<u>GALLATIN COUNTY</u>					
Louis Kapp, Lucy Lynch #1		SW NE NE, 32-8S-10E	2872	1-20-59	Ab Lake
Jud Noble, J.H. Brockschmidt #1		SW NW SE, 35-7S-8E	2989	12-30-58	Wildcat
<u>GREENE COUNTY</u>					
Frank Mattix, Lowenstein #2					
		330'SL, 430'WL,			
		NE NW, 21-12N-13W	840	2-6-59	"

DRY HOLES PLUGGED - JANUARY 20 to FEBRUARY 24, 1959 (continued)

Company	Farm and Well Number	Location	Total Depth in Feet	Date Plugged	Wildcat or Pool Name
<u>JASPER COUNTY</u>					
M.L. VanFossan,	Dale Newlin #1-A	SW SW SE, 25-6N-9E	3014	1-18-59	Clay City Consol.
R.W. Harper, Jr., Ed.	Jasper et al #1	SE SE NW, 9-7N-9E	2933	2-22-59	Wildcat
<u>JEFFERSON COUNTY</u>					
David Herley, J.A.	Gaston #1	N/2 SW SW, 14-1S-4E	2751	1-15-59	Coil West
" "	, Hertenstein #1	NE SW NW, 22-1S-3E	2840	2-6-59	Divide West
<u>LAWRENCE COUNTY</u>					
R.W. Harper, Jr.,	Warner-Biehl Comm. #1	660'SL, 330'EL, SW NW, 28-3N-11W	1929	1-14-59	Lawrence
<u>MACON COUNTY</u>					
Jack Robinson,	Albers #3	NW SW SE, 5-15N-1E	1997	2-3-59	Blackland
<u>MAGOUPIN COUNTY</u>					
F.E. Lindsay,	Kirkwood #1	330'SL, 495'EL, SE NW, 15-7N-7W	490	2-2-59	Staunton
Michael Lascody,	Stamme #1	420'SL, 330'WL, SE NW, 9-7N-7W	1535	2-18-59	Wildcat
Joseph Kesi, Jr.,	Schweitzer #1	330'SL, 410'EL, SE NW, 4-7N-7W	627	1-29-59	"
John Oliver, C &	NW Ry. #1	510'NL, 450'EL, SE NW, 10-7N-7W	657	2-3-59	"
<u>MENARD COUNTY</u>					
Shawnee Pet. Co.,	Carl Schmidt #1	NE NW SW, 23-19N-7W	1845	2-8-59	"
<u>MONTGOMERY COUNTY</u>					
Partlow & Cochonour,	H.H. Kruse #1	SE NE NE, 32-7N-5W	1856	2-16-59	"
<u>MOULTRIE COUNTY</u>					
W.T. Frederking,	Reeter Heirs #1	NE NE NE, 21-15N-4E	2662	2-4-59	"
" " " "	, Smith #1	NE NW NE, 28-15N-4E	2688	1-15-59	"
<u>PERRY COUNTY</u>					
Sherman Drlg. Co.,	Foertson #1	330'NL, 405'EL, NW SE, 16-4S-3W	1402	1-28-59	"
<u>RICHLAND COUNTY</u>					
Sohio Pet. Co.,	E.P. Jenner #1	NW NE NW, 15-4N-10E	3155	2-6-59	Olney Consol.
Delbert Runyon,	Delbert Weidner #1	SW SW NE, 20-4N-9E	3137	12-11-58	Wildcat
<u>SALINE COUNTY</u>					
Kewanee Oil Co.,	Pearce #2	NE NW NE, 16-8S-6E	2986	1-22-59	Raleigh
" " " "	, " #1	SE NW NE, 16-8S-6E	2994	12-18-58	"

DRY HOLES PLUGGED - JANUARY 20 to FEBRUARY 24, 1959 (continued)

<u>Company</u>	<u>Farm and Well Number</u>	<u>Location</u>	<u>Total Depth in Feet</u>	<u>Date Plugged</u>	<u>Wildcat or Pool Name</u>
<u>SANGAMON COUNTY</u>					
Clarence E. Baker, Langley #1		SE SW SW, 1-14N-4W	1724	12-31-58	Edinburg W.
Atkins & Hale, Warrington #2		NW NE SW, 24-14N-5W	1744	2-10-59	Glenarm
<u>SHELBY COUNTY</u>					
Ryan Consol. Oil Corp., Ross R. Boldt #1		NE SW SE, 5-9N-6E	2235	2-2-59	Wildcat
<u>WABASH COUNTY</u>					
Calvert Drlg. Co., Hayes-Pritchett	Comm. #1	SW NW SE, 3-1N-12W	1700	1-15-59	Allendale
R.K. Pet. Corp., Mildred Kurtz #1		NW SW SE, 25-2S-14W	2570	1-23-59	New Harmony Consol.
<u>WASHINGTON COUNTY</u>					
R.H. Robben, Garrison #1		NW NW NW, 35-1N-1W	1530	1-11-59	Irvington No.
<u>WAYNE COUNTY</u>					
N.V. Duncan, R.O. Leach #1		NW NW NW, 27-2S-7E	3417	1-17-59	Aden Consol.
Dan Savage, Oscar Winter #1		NW NE NE, 29-2S-8E	3412	1-22-59	Barnhill
Oslager Drlg. Co., Adams etal #1		SW SW SE, 15-3S-8E	3470	1-25-59	"
Perry Fulk, Gill #1		SE SW SW, 27-2N-8E	3095	2-5-59	Clay City Consol.
John M. Zanetis, Ray #2		SW NE SE, 29-2N-7E	3186	1-22-59	Rinard No.
<u>WHITE COUNTY</u>					
Nat'l. Assoc. Pet. Co., Renshaw Trustees #2		SE SW NW, 25-5S-9E	3224	1-16-59	Carmi
V.T. Drlg. Co., Williams #1		SW NW NE, 33-5S-8E	3455	2-4-59	Enfield
Vandenbark, Pyle Heirs #1		NE NE SW, 13-5S-8E	4049	1-15-59	Trumbull
R.V. Dillard, Arthur McKenzie #1		NW SW SW, 20-6S-8E	3271	1-16-59	Wildcat

ABBREVIATIONS USED IN THIS REPORT

Abd.—Abandoned
 BOF—Barrels of oil flowing
 BOP—Barrels on pump
 BW—Barrels of water
 C—Center
 CDU—Completion data unreported;
 to be given when available
 CO—Cleaning out
 Comp.—Completed
 COTD—Clean-out total depth
 Crg.—Coring
 Csg.—Casing
 D & A—Dry and abandoned
 Drlg.—Drilling
 DST—Drill stem test
 E/2—East 1/2
 Est.—Estimated
 Fm.—Formation
 Frac.—Fracture treatment
 Fsg.—Fishing
 IP—Initial production
 L—Line
 Loc.—Location
 Ls.—Limestone
 MIM—Moving in material
 MIRT—Moving in rotary tools
 MIST—Moving in standard tools
 N/2—North 1/2
 NE—Northeast 1/4
 NR—No report
 NW—Northwest 1/4
 PB—Plugged back
 PBTD—Plugged-back total depth
 POP—Putting on pump
 R—Range
 RU—Rigging up
 RURT—Rigging up rotary tools
 RUST—Rigging up standard tools
 S/2—South 1/2
 SD—Shut down
 SDO—Shut down orders
 SDR—Shut down for repairs
 SE—Southeast 1/4
 SG—Show of gas
 Sh.—Shale
 SIGW—Shut in gas well
 SIIR—Shut in tank room
 SO—Show of oil
 Spd.—Spudded or spudding
 Ss.—Sandstone
 SSO—Slight show of oil
 SW—Southwest 1/4
 Swb.—Swabbing
 SWD—Salt water disposal well
 T—Township
 Temp.abd.—Temporarily abandoned
 TD—Total depth
 Tstg.—Testing
 UR—Underreaming
 W/2—West 1/2
 WF—Wildcat far (more than 2 miles
 from production)
 WN—Wildcat near (1/2 to 2 miles
 from production)
 WOC—Waiting for cement to set
 WOST—Waiting on standard tools
 330'SL—330 feet from the south line

Some Recent Publications of Interest to
the Petroleum Industry

by

ILLINOIS GEOLOGICAL SURVEY
Urbana, Illinois

- Bull. 80. Symposium on Waterflooding (1957). 50 cents.
- Bull. 85. Petroleum Industry in Illinois in 1957 (1959). 50 cents. One copy gratis except for 9 cents postage to Illinois residents and/or taxpayers through April 10, 1959.
- Ill. Pet. 72. Oil Resources and Possibilities in Illinois (1955). 25 cents.
- R.I. 189 Subsurface Stratigraphy of the Kinderhook Series in Illinois (1956). 25 cents.
- R.I. 193. Subsurface Geology and Coal Resources of the Pennsylvanian System in Crawford and Lawrence Counties, Illinois (1956). 25 cents.
- Cir. 160. Summary of Stratigraphy Shown in Geologic Cross-Section of Illinois Basin (1954 reprint). Geologic cross-section of Illinois Basin, to accompany circular. Cross-section map \$1.00. Circular gratis.
- Cir. 229. Graphic Analyses of Oil Well Drilling and Production, 1937-1955 (1957). Gratis.
- Cir. 244. Brine Disposal in Illinois Oil Fields (1957). Gratis.
- Cir. 250. Fishhook Gas Pool, Pike and Adams Counties, Illinois (1958). Gratis.
- Cir. 251. Hydraulic Fracture Theory. Part I. Mechanics of Materials (1958). Gratis.
- Cir. 252. Hydraulic Fracture Theory. Part II. Fracture Orientation and Possibility of Fracture Control (1958). Gratis.
- Cir. 253. Tiskilwa Drift-Gas Area, Bureau and Putnam Counties, Illinois (1958). Gratis.
- Cir. 258. Relation of Silurian Reefs to Ordovician Structure in the Patoka Oil Area (1958). Gratis.
- Preliminary Structure Map of the "Trenton" in Illinois. Contours show sea-level elevation on top of the "Trenton" at 100-foot intervals. Size, 18 x 32 inches. 30 cents. (Jan. 1954).
- Oil and gas development maps, in square units of 9 townships each, on a scale of 2 inches equals 1 mile. Blue-line prints, revised every 3 months. See index map, page 23, for available maps and order numbers. 58 maps at 60 cents each.
- Map of the Oil and Gas Industry in Illinois. Jan. 1, 1955. Scale approximately 8 miles to the inch. Shows location of oil and gas fields, pipelines, pumping stations, and refineries. Available rolled (35¢) or included in Ill. Pet. 74, which includes alphabetical list of oil and gas pools and brief text (35¢).

State of Illinois
 William G. Stratton, Governor
 Department of Registration and Education
 Vera M. Binks, Director

Division of the
 STATE GEOLOGICAL SURVEY

John C. Frye, Chief
 Urbana, Illinois

No. 269

OIL AND GAS DRILLING REPORT

For March 1959

Monthly Report

OIL AND GAS DRILLING IN ILLINOIS

J. Van Den Berg and Ronald A. Younker

Summary by Counties

	Completed Wells	Producing Wells	Drilling Wells	Permits to Drill ^o	
				Total	Wildcat
Adams	0	0	1	0	0
Bond	1	0	4	5	0
Christian	10	7	21	13	4
Clark	2	1	5	3	1
Clay	8	5	15	14	2
Clinton	3	1	3	5	2
Coles	4	3	5	6	1
Crawford	4	3	16	21	0
Cumberland	1	0	2	1	0
Douglas	2	0	3	2	2
Edgar	1	0	0	0	0
Edwards	0	0	1	0	0
Effingham	1	0	3	4	1
Fayette	0	0	0	5	1
Franklin	3	0	2	4	1
Gallatin	1	1	16	3	1

(Concluded on page 3)

THE LIBRARY OF THE
 MAY 8 1959
 UNIVERSITY OF ILLINOIS

Summary by Counties (Concluded)

	Completed Wells	Producing Wells	Drilling Wells	Permits to Drill ^o	
				Total	Wildcat
Hamilton	4	2	9	7	1
Hancock	0	0	1	1	1
Jackson	1	0	0	0	0
Jasper	3	0	5	1	0
Jefferson	2	0	15	11	3
Johnson	1	0	0	0	0
Kankakee	0	0	1	0	0
LaSalle	0	0	0	3	0
Lawrence	6	6	8	16	2
Logan	1	0	0	0	0
Macon	1	1	1	0	0
Macoupin	3	1	10	4	2
Madison	0	0	3	2	2
Marion	1	0	6	1	0
Mason	0	0	1	1	1
McDonough	0	0	2	1	1
Montgomery	0	0	1	0	0
Moultrie	0	0	1	0	0
Pike	0	0	4	1	0
Pope	0	0	1	0	0
Pulaski	0	0	1	0	0
Randolph	0	0	1	0	0
Richland	5	2	5	3	2
St. Clair	1	0	1	34	1
Saline	1	1	4	5	0
Sangamon	0	0	3	1	0
Schuyler	0	0	1	0	0
Shelby	1	0	1	0	0
Tazewell	0	0	1	0	0
Vermilion	0	0	1	0	0
Wabash	2	0	7	5	1
Washington	0	0	1	2	2
Wayne	7	6	11	6	0
White	5	3	7	2	0
Whiteside	0	0	1	0	0
Winnebago	0	0	1	0	0
Woodford	0	0	1	0	0
	37	43	214	193	35

^o Issued by Department of Mines and Minerals, Springfield, Illinois,
March 2, 1959 through March 26, 1959.

New Pools in March

Pixley, Clay County (Ray Hendricks #1 Wells, 26-4N-8E); Marion East,
Williamson County (Pyramid Oil Co. #1 Robertson Comm.*, 15-9S-3E).

Extensions to Pools in March

Harristown, Macon County (D. P. Knierim #1 O. R. Gulick, 1-16N-1E);
Calhoun Central, Richland County (Reliance Oil Corp. #1 V. Snively, 3-2N-10E).

Pool Revived

Calhoun Central, Richland County

* Old well reworked.

New Pools Discovered from April 1958 through March 1959

Pool: County	Twp.	Rng.	Pool: County	Twp.	Rng.
<u>April</u>			<u>October</u>		
None			New Baden East:		
			Clinton	1N	5W
<u>May</u>			Hord North:		
None			Effingham	6N	6E
			<u>November</u>		
<u>June</u>			Gillespie West:		
Coulterville North:			Macoupin	8N	7W
Washington	3S	5W	<u>December</u>		
<u>July</u>			None		
None			<u>January 1959</u>		
<u>August</u>			None		
Carlinville South:			<u>February</u>		
Macoupin	9N	7W	None		
Bowyer: Richland	5N	14W			
Coil North: Wayne	1S	5E			
<u>September</u>			<u>March</u>		
None			Pixley: Clay	4N	8E
			Marion East:		
			Williamson	9S	3E

Well Completions in Illinois

Summary by Months, January 1958 - March 1959

	Pool Wells			Wildcat Wells				Total (c)
	Oil	Gas	Dry	New Pools	Extensions	Dry		
						Near (a)	Far (b)	
<u>1958</u>								
Jan.	94	0	70	1	4(d)	34	19	222 (6)
Feb.	72	3	39	0	3(e)	22	11	150 (2)
Mar.	47	0	31	0	4	21	22	125
Apr.	59	2	37	0	3	15	24	140 (3)
May	66	5	64	0	5	42	10	192 (2)
June	72	0	80	1	6(d)	23	23	205 (3)
July	105	8	53	0	1	26	20	213 (3)
Aug.	86	2	62	3	1	38	28	220 (3)
Sept.	105	1	69	0	9	43	25	252 (6)
Oct.	85	10	54	2	4(d)	30	12	197 (1)
Nov.	131	7	84	1	7(f)	41	21	292 (5)
Dec.	48	2	34	0	1	12	22	119 (2)
	<u>970</u>	<u>40</u>	<u>677</u>	<u>8</u>	<u>48</u>	<u>347</u>	<u>237</u>	<u>2,327 (36)</u>
<u>1959</u>								
Jan.	129	2	63	0	3	31	27	255 (7)
Feb.	56	0	33	0	4	16	11	120 (1)
Mar.	43	0	22	2	2	12	10	91 (4)

- (a) One-half mile to two miles from nearest production.
 (b) Over two miles from nearest production.
 (c) Figures in parentheses refer to number of producing wells included in total which had previously been completed as dry holes.
 (d) Includes one gas well.
 (e) Includes two gas wells.
 (f) Includes three gas wells.

Illinois Completions and Production

Since January 1, 1958

	Completions <u>a/</u>	Producing Wells	Production New Fields	(Thousands of Barrels) <u>b/</u>	
				Old Fields <u>c/</u>	Total
<u>1958</u>					
January	216	99 (6) <u>d/</u>	6,014	878	6,892
February	148	78 (2)	5,109	742	5,851
March	125	51	5,668	882	6,550
April	137	64 (3)	5,803	894	6,697
May	190	76 (2)	5,820	904	6,724
June	202	79 (3)	5,511	860	6,371
July	210	114 (3)	6,003	896	6,899
August	217	92 (3)	5,641	881	6,522
September	246	115 (6)	5,536	958	6,494
October	196	101 (1)	5,697	974	6,671
November	287	146 (5)	5,385	893	6,278
December	117	51 (2)	5,786	1,099	6,885
	<u>2,291</u>	<u>1,066 (36)</u>	<u>67,973</u>	<u>10,861</u>	<u>78,834</u>
<u>1959</u>					
January	248	134 (7)	5,440	956	6,396
February	119	60 (1)	5,274 <u>e/</u>	1,002 <u>e/</u>	6,276 <u>f/</u>
March	87	47 (4)	5,972 <u>e/</u>	1,050 <u>e/</u>	7,022 <u>f/</u>

a/ Includes only oil and gas producers and dry holes.b/ Production figures based on Illinois Basin Scout Association's Pipe Line Production Report.c/ Includes Devonian production at Sandoval and Bartelso.d/ Figures in parentheses refer to number of Producing wells included in totals which had previously been completed as dry holes.e/ Estimated by Illinois State Geological Survey.f/ Estimated by Illinois State Geological Survey from Oil and Gas Journal Report.

Wells in the New Pools*, March 31, 1959

County and Pool	Producing Wells	Abandoned Wells	Dry Holes	Drilling Wells
<u>Adams:</u> Beverly	2	0	2	0
<u>Bond:</u> Beaver Creek North	1	6	10	0
Dudleyville East	2	0	5	0
New Douglas South	1	1	4	0
Old Ripley	65	1	15	0
Sorento Cons.	28	19	56	1
Woburn Cons.	113	18	57	3
<u>Bond, Clinton:</u> Beaver Creek	13	3	21	0
<u>Bond, Montgomery:</u> Panama	4	9	20	0
<u>Christian:</u> Assumption Cons.	153	20	23	0
Assumption South	1	2	4	0
Edinburg South	1	0	3	0
Kincaid Cons.	114	0	14	1
Mt. Auburn Cons.	172	11	70	10
Pana	5	0	0	0
Sicily	4	1	9	0
Tovey	1	0	0	0
<u>Christian, Sangamon:</u> Edinburg West	32	3	41	1
<u>Clark:</u> Melrose	9	1	9	0
Melrose South	1	0	3	0
Oak Point West	8	0	7	0
Weaver	32	7	10	0
Westfield East	4	9	23	0
<u>Clark, Jasper:</u> Oak Point	49	4	13	0
<u>Clay:</u> Bible Grove South	2	2	4	0
Clay City West	15	7	19	0
Flora South	3	1	8	0
Hord	10	4	13	0
Hord South Cons.	21	1	10	0
Ingraham	27	6	18	0
Iola South	11	4	13	0
Kenner	80	9	17	1
Kenner North	23	9	8	0
Kenner West	28	2	6	0
Noble West	1	0	2	0
Oskaloosa	35	2	15	0
Oskaloosa East	2	1	6	0
Oskaloosa South	2	1	9	0
Passport	43	16	24	0
Passport West	2	4	8	0
Pixley	2	0	0	0
Riffle	1	4	5	0
Sailor Springs Central	3	3	5	0
Sailor Springs East	1	10	6	0

Wells in the New Pools*, March 31, 1959 (Continued)

County and Pool	Producing Wells	Abandoned Wells	Dry Holes	Drilling Wells
Schnell South	2	1	5	0
Toliver East	3	2	10	0
Toliver South	4	0	4	1
Xenia	1	0	7	0
Xenia East	9	6	5	1
Clay, Effingham: Iola Cons.	210	60	99	1
Clay, Effingham, Jasper:				
Sailor Springs Cons.	769	169	353	5
Clay, Wayne: Stanford South	13	9	12	0
Clay, Wayne, Richland, Jasper:				
Clay City Cons.	3228	1221	1273	17
Clinton: Bartelso East	16	1	10	0
Bartelso South	2	1	3	0
Bartelso West	7	7	15	0
Boulder	35	13	21	0
Boulder East	3	1	0	0
Carlyle North	34	7	25	0
Centralia West	3	6	10	0
Frogtown North	28	6	15	0
Germantown East	27	0	7	0
Hoffman	17	33	16	0
Huey	3	4	6	0
Huey South	14	1	8	0
Keyesport	8	6	11	0
New Baden East	1	0	1	0
New Memphis	35	0	10	0
New Memphis North	4	0	3	1
Posey	2	1	8	0
Posey East	11	0	0	1
Sandoval West	1	0	6	0
Shattuc	19	9	26	0
Clinton, Bond: Beaver Creek South	31	19	41	0
Clinton, Marion: Centralia	442	556	88	2
Clinton, Washington:				
New Memphis South	1	1	4	0
Coles: Ashmore South	15	0	6	2
Mattoon	382	67	88	0
Coles, Douglas: Cooks Mills Cons.	216	16	104	0
Crawford: New Bellair	3	3	5	0
New Hebron East	1	1	4	0
Cumberland: Hidalgo North	2	1	3	1
Cumberland, Effingham: Lillyville	8	0	8	0
Douglas: Bourbon Cons.	73	5	42	0
Chesterville	2	3	11	0
Chesterville East	40	1	15	0

Wells in the New Pools*, March 31, 1959 (Continued)

County and Pool	Producing Wells	Abandoned Wells	Dry Holes	Drilling Wells
<u>Edgar: Dudley</u>	64	12	49	0
Dudley West	1	0	2	0
Elbridge	23	15	9	0
Grandview	2	15	32	0
Redmon North	1	0	0	0
<u>Edgar, Clark: Inclose</u>	7	11	20	0
<u>Edwards: Albion Central</u>	4	3	3	0
Albion East	30	16	31	0
Bone Gap Cons.	29	29	34	0
Bone Gap West	1	0	0	0
Browns South	1	3	5	0
Ellery East	23	0	11	0
Ellery North	2	4	5	0
Ellery South	3	5	16	0
Parkersburg South	5	3	11	0
Samsville North	3	8	12	0
Samsville West	4	1	6	0
<u>Edwards, Wabash: Browns</u>	33	18	25	0
<u>Edwards, Wayne:</u>				
Maple Grove Cons.	74	29	42	0
<u>Edwards, White: Albion Cons.</u>	378	71	178	0
<u>Effingham: Bible Grove North</u>	2	5	6	0
Eberle	6	1	9	0
Elliotstown North	1	1	5	0
Evers	3	1	9	0
Hill East	31	2	23	0
Hord North	3	0	2	0
Mason North	9	2	5	0
Watson	3	0	2	0
<u>Fayette: Laclede</u>	2	2	4	0
Patoka West	14	3	11	0
St. James	151	58	30	0
St. Paul	10	8	8	0
<u>Fayette, Effingham: Louden</u>	1991	215	256	0
<u>Franklin: Akin</u>	41	3	33	1
Akin West	4	2	7	0
Benton	153	90	17	0
Benton North	51	8	27	0
Bessie	1	0	2	0
Deering City	4	0	5	0
Ewing	3	5	13	0
Ewing East	1	0	2	0
Sesser Cons.	56	13	23	1

Wells in the New Pools*, March 31, 1959 (Continued)

County and Pool	Producing Wells	Abandoned Wells	Dry Holes	Drilling Wells
Taylor Hill	2	1	5	0
Thompsonville East	11	0	14	0
Thompsonville North	46	26	46	0
Valier	1	0	1	0
West Frankfort Cons.	72	9	41	0
Whittington	31	5	32	0
Whittington South	10	0	4	0
Whittington West	13	12	5	0
<u>Gallatin:</u> Ab Lake	6	2	10	0
Ab Lake West	18	4	10	0
Elba	7	5	5	0
Inman East Cons.	319	42	89	0
Inman West Cons.	244	38	146	1
Junction	16	5	18	0
Junction East	2	0	4	0
Junction North	11	4	10	0
Omaha	100	11	40	12
Omaha East	7	2	4	0
Ridgway	1	2	9	0
Shawneetown	3	2	3	0
Shawneetown East	3	0	5	0
Shawneetown North	3	1	5	0
<u>Gallatin, Saline:</u> Omaha South	3	4	9	0
<u>Hamilton:</u> Aden South	18	3	12	0
Belle Prairie	12	2	17	0
Blairsville West	5	5	10	0
Bungay Cons.	191	38	92	0
Dahlgren	2	42	18	0
Rural Hill North	6	0	5	1
Thackeray	58	8	32	0
Walpole	93	5	58	0
Walpole South	2	0	7	0
<u>Hamilton, Saline, Franklin:</u>				
Dale Cons.	1054	264	470	7
<u>Jackson:</u> Elkville	1	0	4	0
<u>Jasper:</u> Bogota	5	5	7	0
Bogota South	17	6	11	0
Gila	26	1	17	0
Hunt City South	2	2	4	0
Newton	2	2	7	0
Ste. Marie	33	13	18	0
Ste. Marie West	11	1	13	1
Willow Hill East	5	13	20	0
<u>Jefferson:</u> Belle Rive	3	2	6	0
Boyd	108	8	14	0

Wells in the New Pools*, March 31, 1959 (Continued)

County and Pool	Producing Wells	Abandoned Wells	Dry Holes	Drilling Wells
Coil West	13	8	10	0
Cravat	9	2	6	0
Cravat West	6	0	3	1
Divide	16	5	18	0
Divide East	33	8	26	0
Divide South	3	2	13	0
Divide West	73	15	29	8
Ina	21	3	10	0
Ina North	1	0	4	0
Kell	4	1	5	1
King	76	24	57	0
Lynchburg	2	0	6	1
Markham City	9	10	9	0
Markham City West	30	5	16	0
Mt. Vernon	4	6	14	0
Mt. Vernon North	2	0	2	0
Nason	1	0	4	0
Oakdale	11	0	14	0
Reservoir	8	3	14	0
Roaches	6	7	13	0
Roaches North	28	6	9	0
Waltonville	3	1	7	0
Williams Cons.	37	4	12	0
Woodlawn	119	71	40	0
<u>Jefferson, Washington:</u>				
Irvington East	25	1	15	0
<u>Jefferson, Wayne:</u> Markham City North	9	9	10	0
<u>Lawrence:</u> Beman	12	11	6	1
Beman East	1	4	3	0
Lawrence West	23	2	12	0
Pinkstaff East	1	0	2	0
Ruark	26	15	54	0
Ruark West Cons.	49	6	32	0
Russelville (gas)	1	67	19	0
St. Francisville East	21	1	11	0
Sumner	1	1	8	0
<u>Macon:</u> Decatur	1	5	3	0
Harristown	8	1	8	0
Oakley	5	4	1	0
<u>Macon, Christian:</u> Blackland	20	8	19	2
<u>Maconpin:</u> Carlinville North	1	6	7	0
Carlinville South	1	0	0	0
Gillespie West	1	0	0	0
Plainview	1	0	5	0
Staunton	1	0	4	0
Staunton West	13	2	16	2

Wells in the New Pools*, March 31, 1959 (Continued)

County and Pool	Producing Wells	Abandoned Wells	Dry Holes	Drilling Wells
<u>Madison:</u> Livingston	38	13	110	0
Livingston East	1	0	4	0
Livingston South	28	9	74	0
Marine	134	12	28	0
St. Jacob	42	11	6	0
<u>Marion:</u> Alma	4	2	8	0
Exchange	1	0	5	0
Exchange East	15	2	14	0
Exchange North	1	2	5	0
Exchange West	2	0	3	0
Iuka	37	3	18	0
Iuka West	2	1	3	0
Junction City South	2	0	6	0
Kinmundy	2	1	10	0
Miletus	13	3	6	0
Odin	29	1	13	0
Patoka East	53	11	10	0
Patoka South	40	1	8	1
Raccoon Lake	37	10	17	0
Tonti	79	18	19	0
Wamac East	5	0	10	0
<u>Marion, Clinton:</u> Fairman	40	17	28	0
Patoka	112	97	44	0
<u>Marion, Jefferson:</u> Salem Cons.	2225	539	164	1
<u>Montgomery:</u> Mt. Olive	4	5	11	0
Raymond	2	8	27	0
Raymond East	5	0	7	0
<u>Morgan:</u> Prentice	8	0	1	0
Waverly (gas)	8	0	6	0
<u>Moultrie:</u> Gays	1	4	3	0
<u>Perry:</u> Tamaroa	13	4	13	0
Tamaroa South	13	0	9	0
Tamaroa West	2	0	3	0
Turkey Bend	1	0	0	0
<u>Pike, Adams:</u> Fishhook	65	1	9	2
<u>Randolph:</u> Baldwin	3	0	1	0
Tilden	24	0	9	0
<u>Richland:</u> Amity	1	3	7	0
Bowyer	1	0	2	0
Calhoun Central	1	2	3	0
Calhoun East	5	0	9	0
Calhoun North	2	1	4	0
Olney South	36	11	19	0
Ritter	1	3	9	0
Ritter North	1	1	3	0
Schnell	2	2	7	0
Seminary	2	6	6	0
Stringtown	26	8	23	0
Wakefield	1	0	0	0

Wells in the New Pools*, March 31, 1959 (Continued)

County and Pool	Producing Wells	Abandoned Wells	Dry Holes	Drilling Wells
<u>Richland, Clay:</u> Passport South	6	2	12	0
<u>Richland, Edwards:</u> Parkersburg Cons.	138	138	116	1
Parkersburg West	10	6	14	1
<u>Richland, Jasper:</u> Olney Cons.	96	60	97	0
<u>Richland, Wayne:</u> Calhoun Cons.	66	35	43	0
<u>St. Clair:</u> Freeburg South	29	3	4	0
<u>Saline:</u> Cottage Grove	1	0	1	0
Elcorado Cons.	211	16	77	0
Eldorado East	16	6	12	0
Eldorado West	3	2	7	0
Francis Mills	1	0	5	0
Grayson	1	1	4	0
Harco	61	9	32	1
Harco East	16	3	11	0
Harrisburg	8	2	13	0
Long Branch South	1	0	3	0
Mitchellsville	2	0	4	0
Omaha West	5	1	6	0
Raleigh	44	0	16	2
Raleigh South	26	0	20	0
Roland West	1	0	5	0
<u>Saline, Hamilton:</u> Long Branch	8	3	23	0
<u>Sangamon:</u> New City	1	2	4	0
Roby	3	3	7	0
Roby West	1	0	2	0
<u>Shelby:</u> Clarksburg	2	1	6	1
Lakewood	11	1	11	0
Shelbyville Cons.	1	5	7	0
Stewardson	13	1	2	0
<u>Wabash:</u> Bellmont	1	3	6	0
Browns East	33	26	24	0
Friendsville Central	2	3	3	0
Friendsville North	2	11	22	1
Gards Point Cons.	29	4	26	0
Keensburg South	14	4	29	0
Lancaster Central	5	9	6	0
Lancaster East	4	0	12	0
Lancaster South	11	2	16	0
Lexington	6	5	14	0
Mt. Carmel	316	131	101	0
Rochester	28	10	23	0

Wells in the New Pools*, March 31, 1959 (Continued)

County and Pool	Producing Wells	Abandoned Wells	Dry Holes	Drilling Wells
<u>Wabash, Edwards:</u> Berryville Cons.	5	14	25	0
<u>Wabash, Lawrence:</u> Lancaster	61	43	40	0
<u>Washington:</u> Ashley	15	0	11	0
Beaucoup	14	0	3	0
Beaucoup South	19	2	13	0
Cordes	102	52	22	0
Coulterville North	4	0	5	0
Dubois Cons.	95	17	63	0
Dubois Central	3	3	1	0
Elkton	1	1	3	0
Hoyleton West	1	0	1	0
Irvington	109	27	29	0
Irvington North	26	0	15	0
McKinley	11	20	23	0
New Memphis East	1	0	3	0
Okawville	4	0	5	0
Okawville North	2	0	6	0
Posen	4	0	4	0
Posen North	1	0	2	0
Posen South	2	2	4	0
Richview	3	1	7	0
<u>Wayne:</u> Coil	13	5	15	0
Coil North	1	0	1	0
Covington South	3	5	8	0
Goldengate North Cons.	32	11	34	0
Half Moon	63	4	24	0
Johnsonville Cons.	338	80	96	0
Johnsonville North	4	1	13	0
Johnsonville South	23	9	16	0
Johnsonville West	26	9	27	0
Keenville	45	8	23	0
Keenville East	2	1	4	0
Locust Grove	9	1	10	0
Locust Grove South	7	0	6	0
Mayberry	2	5	11	0
Mt. Erie North	6	5	19	0
Orchardville	8	1	8	0
Orchardville North	1	0	3	0
Rinard North	5	5	14	0
Zenith North	14	0	7	1
Zenith South	5	9	9	0
<u>Wayne, Hamilton:</u> Aden Cons.	90	18	31	0
<u>Wayne, White:</u> Barnhill	91	57	49	1
<u>Wayne, White, Edwards:</u> Goldengate Cons.	336	87	199	1

Wells in the New Pools*, March 31, 1959 (Continued)

County and Pool	Producing Wells	Abandoned Wells	Dry Holes	Drilling Wells
<u>White:</u> Black River	1	0	2	0
Burnt Prairie South	3	1	4	0
Carmi	7	7	19	0
Carmi North	4	2	13	0
Centerville	4	6	14	0
Centerville East	107	14	41	0
Centerville Northeast	1	0	1	0
Concord Cons.	135	22	48	0
Concord East Cons.	27	10	34	0
Crossville West	12	2	15	0
Enfield	15	2	13	0
Maunie East	2	3	2	0
Maunie North Cons.	142	19	54	1
Maunie South Cons.	96	47	48	0
New Harmony South (Ind.)	7	0	4	0
New Haven Cons.	30	2	13	0
Phillipstown South	2	1	4	0
Storms Cons.	249	73	115	0
Sumpter	10	1	17	0
Sumpter East	27	2	16	0
Sumpter North	15	0	10	0
Sumpter South	25	2	16	1
Sumpter West	1	0	3	0
Trumbull	38	11	41	0
<u>White, Edwards:</u> Phillipstown Cons.	371	104	205	0
<u>White, Gallatin:</u> Herald Cons.	415	104	262	0
Roland Cons.	665	167	254	2
<u>White, Hamilton, Wayne:</u>				
Mill Shoals	185	48	73	1
<u>White, Wabash, Edwards:</u>				
New Harmony Cons.	1663	506	601	6
<u>Williamson:</u> Clifford	2	0	1	0
Corinth	10	0	9	0
Corinth East	1	0	3	0
Corinth North	1	0	0	0
Marion	1	0	1	0
Marion East	1	0	0	0
	23,684	6,996	10,454	114

* Fields discovered since January 1, 1937, with the exception of those which have been abandoned.

Degree Days and Refined Petroleum Product Stocks a/

End of Month		Degree days <u>b/</u> Illinois Cities			Central Refining District Stocks <u>c/</u>			
		Cairo	Chicago Airport	Springfield Airport	Gasoline	Kerosene	Distillate	Residual
May	1952	46	223	150	26,012.	3,429	9,456	4,660
May	1953	48	187	123	31,614	4,167	10,643	3,302
May	1954	103	275	219	39,366	5,060	13,013	4,265
May	1955	2	112	75	34,809	5,974	15,812	3,852
May	1956	35	212	120	34,527	3,959	10,514	4,169
May	1957	37	228	125	35,848	4,704	15,683	5,354
June	1957	2	23	6	33,647	5,547	17,973	5,834
July	1957	0	0	0	31,465	6,410	20,555	5,807
Aug.	1957	0	0	0	29,585	6,987	22,780	5,211
Sept.	1957	7	89	72	31,004	7,543	24,849	5,938
Oct.	1957	226	397	392	30,655	7,515	25,328	6,070
Nov.	1957	501	736	721	32,374	6,928	23,603	6,025
Dec.	1957	628	941	874	34,393	6,348	20,241	5,905
Jan.	1958	934	1,192	1,119	36,722	4,954	16,430	4,838
Feb.	1958	952	1,253	1,170	39,730	3,399	11,541	4,237
Mar.	1958	632	890	872	42,627	3,268	10,382	4,173
Apr.	1958	190	406	354	39,309	3,363	11,261	4,523
May	1958	48	149	98	36,885	4,315	15,008	5,171
June	1958	0	61	23	34,979	5,219	18,163	5,130
July	1958	0	0	2	33,498	6,127	20,595	5,225
Aug.	1958	0	4	5	33,289	7,241	24,888	5,239
Sept.	1958	18	67	59	32,084	7,611	27,681	5,304
Oct.	1958	156	255	276	29,140	7,816	29,479	5,112
Nov.	1958	428	659	602	30,635	7,681	29,609	5,263
Dec.	1958	941	1,315	1,187	31,743	5,622	21,599	4,241
Jan. <u>d/</u>	1959	945	1,437	1,309	34,323	4,216	15,646	3,511
Feb. <u>e/</u>	1959	695	1,083	961	36,109	3,353	11,707	3,335
Mar. <u>f/</u>	1959	487	853	719	37,797	3,427	11,275	3,199

a/ Degree days, U. S. Weather Bureau; stocks based on U. S. Bureau of Mines figures in thousands of barrels.

b/ Degree days are the number of degrees of temperature that the average temperature for each day falls below 65°F. Total for each month given.

c/ Includes states of Illinois, Indiana, Kentucky, Michigan, Minnesota, W. Ohio, and Wisconsin.

d/ Degree days total for January; stocks as of January 30.

e/ Degree days total for February; stocks as of February 27.

f/ Degree days total for March; stocks as of March 13.

OIL AND GAS DEVELOPMENT MAPS

Available (Incomplete)

Base maps are available for the following areas showing wells drilled since January 1, 1956. Plotting of old wells and pools is not in progress.

FLAT ROCK (T. 4, 5, 6N., R. 10, 11, 12, 13W.).

ROBINSON (T. 7, 8, 9N., R. 10, 11, 12, 13W.).

Redrawn

The oldest development maps are being redrawn on new bases. In addition to oil and gas wells and dry holes as shown on the original set, the revised set will show salt water disposal wells, conversions or wells originally drilled for secondary recovery, and stratigraphic tests no longer confidential. Revised maps are available as follows:

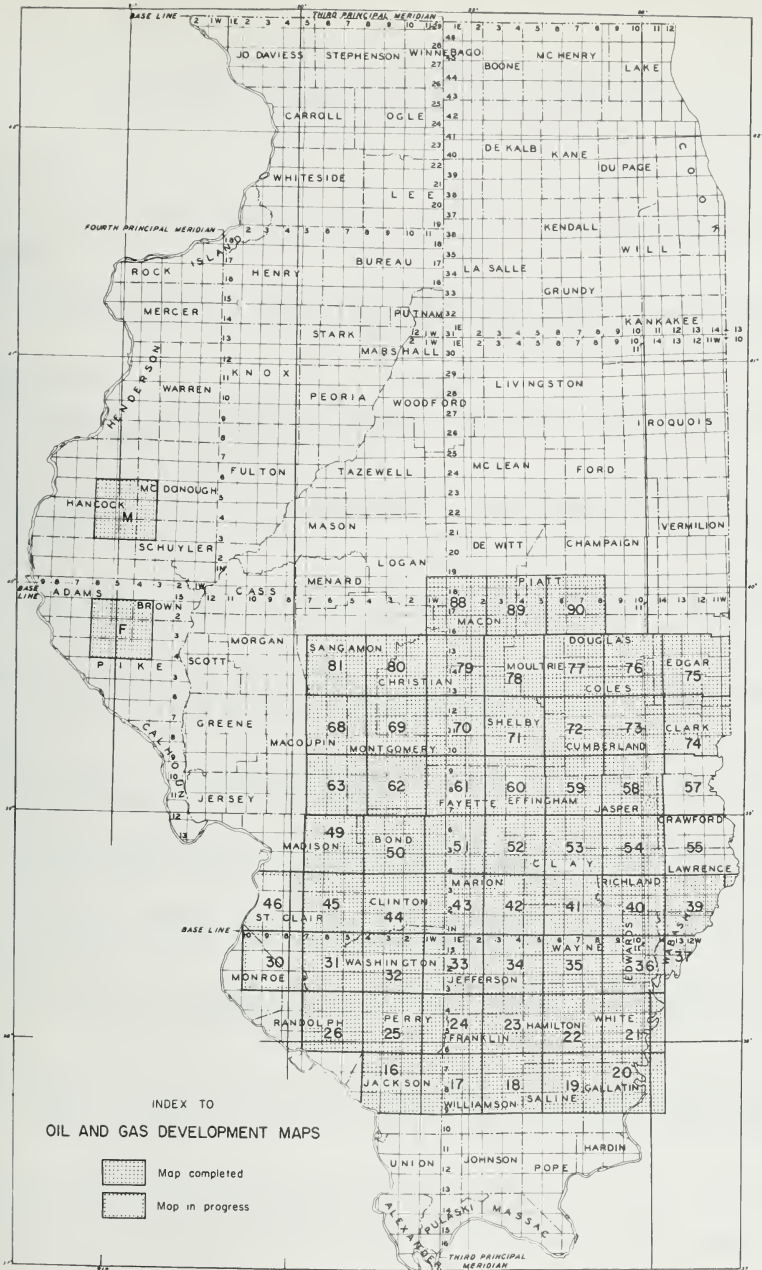
22. MCLEANSBORO (T. 4, 5, 6S., R. 6, 7, 8E.).

OIL AND GAS POOL MAPS OF SOUTHERN ILLINOIS

The county oil and gas pool maps which were included in Bulletins 79, 81 and 83 are now available in sets of 19 plus index map. Revised to January 1, 1958. Most maps show 2 complete or 3 partial counties. Scale $\frac{1}{4}$ " = 1 mile. These maps will be omitted from 1958 Bulletin.

Price: \$2.00 per set

(Sold only as a complete set)



DRILLING BY COUNTIES
WELLS COMPLETED BETWEEN MARCH 4 AND MARCH 31, 1959
AND WILDCAT WELLS DRILLING ON MARCH 31

ADAMS COUNTY

3S, 5W
35, NE SW SE. Harold Lipe #1 Owens. LOC. 3-31-59. WN* (Fishhook Pool).

BOND COUNTY

6N, 2W
33, SW NE NW. Cahill & Smith #1 Schneider. Spd. 3-5-59. Comp. 3-17-59. TD 2312'. D&A. Devonian ls., top 2282'. Woburn Consolidated Pool.

CHRISTIAN COUNTY

13N, 1E
14, SW NW NW. M & N Oil Co. #1 Lambdin "B". Tstg. 3-31-59. Spd. 1-8-59. WN (Assumption Consolidated Pool).

13N, 1W
15, SE SE NE. Landy Oil Co. #1 Dexheimer. Drlg. 1724' 3-31-59. Spd. 3-2-59. WF**.

13N, 3W
11, 420' from N. line, 260' from W. line, SE NW. Joe Simpkins #3 Mulvaney. POP 3-31-59. Spd. 3-10-59. WN (Kincaid Consolidated Pool).

13N, 4W
14, 352' from S. line, 404' from E. line, NE NW. Glenwood Mason #1 Vernon Clark "A". Pits 3-31-59. WN (Sicily Pool).

14N, 2W
3, NW SE NW. F. M. Muncy #1 Bartling. D&A (CDU) 3-31-59. Spd. 3-4-59. WN (Mt. Auburn Consolidated Pool).

5, SW NE SW. Consolidated Oil Prod. Co. #1 Russel Carls. D&A (CDU) 3-31-59. Spd. 3-4-59. WN (Mt. Auburn Consolidated Pool).

5, NE NE SE. Consolidated Oil Prod. Co. #2 W. H. & C. W. Ostermeier. Abd. loc. 3-31-59. WN (Mt. Auburn Consolidated Pool).

5, 330' from S. line, 355' from W. line, NW SE. Consolidated Oil Prod. Co. #3 W. H. & C. W. Ostermeier. D&A (CDU)*** 3-31-59. Spd. 3-20-59. Mt. Auburn Consolidated Pool.

14N, 3W
17, C NW NE. Keystone Oil Co. #3 Peters. Spd. 12-14-57. Comp. 3-10-59. TD 1725'. PB 1700'. IP 4 BOP. Silurian ls., top 1662'. Frac. Edinburg West Pool.

* Wildcat near - from 1/2 to 2 miles from production.

** Wildcat far - more than 2 miles from production.

*** Completion data unreported; will be given when available; not included in total completions for month.

CHRISTIAN COUNTY (continued)

- 15N, 1W
 11, W/2 SE NE. H. F. Robison #1 Pearl C. Drysdale. Spd. 11-30-58. Comp. 3-24-59. TD 1928'. IP 20 BOP. Silurian ls., top 1900'. Frac. Blackland Pool.
- 13, NE SW NW. H. F. Robison #1 Albert Gemmer. Spd. 3-5-59. Comp. 3-17-59. TD 1977'. D&A. Devonian ls., top 1946'. WN (Mt. Auburn Consolidated Pool).
- 14, NW NE SW. James R. Covington #1 Robt. E. Bennett. Spd. 3-15-59. Comp. 3-24-59. TD 1952'. D&A. Silurian ls., top 1925'. WN (Mt. Auburn Consolidated Pool).
- 15, SE NE SW. Francis M. Pierce #2 Gertrude Armstrong. Spd. 3-3-59. Comp. 3-10-59. TD 1927'. D&A. Silurian ls., top 1902'. Mt. Auburn Consolidated Pool.
- 22, NE NW NW. James D. Jordan #1 Carlyle Butcher. Tstg. 3-31-59. Spd. 3-17-59. WN (Mt. Auburn Consolidated Pool).
- 22, NE NE NW. James D. Jordan #1 Marshall. Spd. 1-31-59. Comp. 3-24-59. TD 1927'. IP 26 BOP, est. 20 BW. Silurian ls., top 1905'. Frac. Mt. Auburn Consolidated Pool.
- 30, 925' from N. line, 330' from W. line, NW. J. D. Kuykendall #2 Housley. Spd. 2-23-59. Comp. 3-31-59. TD 1932'. IP 27 BOP, 14 BW. Silurian ls., top 1907'. Frac. Mt. Auburn Consolidated Pool.
- 15N, 2W
 25, SE SE NE. Consolidated Oil Prod. Co. #6 H. Forden. Spd. 2-14-59. Comp. 3-24-59. TD 1921'. IP 4 BOP, 16 BW. Silurian ls., top 1901'. Frac. Mt. Auburn Consolidated Pool.
- 26, SW SE SE. Henson Drlg. Co. #3 J. Bernard. Spd. 12-31-58. Comp. 3-24-59. TD 1922'. IP 5 BOP, 28 BW. Silurian ls., top 1909'. Mt. Auburn Consolidated Pool.
- 26, NE NW NE. Reeter & Hirstein #4 J. Stowers. Spd. 12-2-58. Comp. 3-10-59. TD 1922'. IP 4 BOP. Silurian ls., top 1917'. Frac. Mt. Auburn Consolidated Pool.

CLARK COUNTY

- 10N, 14W
 23, 360' from N. line, 330' from E. line, NW SE. Frank Beeson #1-A Spittler. Temp. abd. 3-10-59. Spd. 11-3-58. TD 726'. Salem ls., top 724'. Frac. Casey Pool.
- 11N, 14W
 8, SW SE SW. Jackson & Wrather #4 M. Lee. Spd. 12-30-58. Comp. 3-10-59. TD 2420'. IP 40 BOP. Trenton ls., top 2277'. Frac. Westfield Pool.

CLAY COUNTY

- 2N, 8E
13, SE SW SW. Ridgedale Oil & Gas #1 J. F. Coulter. WOC 4" 3-31-59. Spd. 3-2-59. WN (Schnell South Pool).
- 3N, 5E
36, NE NE SE. Schaefer Oil Co. #1 Harris. Spd. 11-15-58. Comp. 3-17-59. TD 2864'. D&A. Ste. Genevieve ls., top 2853'. Frac. Kenner Pool.
- 3N, 7E
2, S/2 NE SE. East Central Dev. Co. #1 Reichman et al. Spd. 4-2-58. Comp. 3-10-59. TD 2953'. IP 140 BOP. Rosiclare ls., top 2931'. Acid. Sailor Springs Consolidated Pool.
21, NE SE SE. Kambo-Evans Oil Co. #1 Cunningham. Spd. 9-23-58. Comp. 3-24-59. TD 3023'. PB 2985'. IP 43 BOP. McClosky ls., top 2968'. Sailor Springs Consolidated Pool.
- 4N, 6E
21, 550' from S. line, 330' from W. line, SE SW. Dickinson Oil Co. #1 McCully. LCC. 3-31-59. WF.
21, NE SE SW. Dickinson Oil Co. #1-A McCulley. Drlg. 2710' 3-31-59. Spd. 3-25-59. WF.
- 4N, 7E
10, NW NE NE. Kingwood Oil Co. #1 Grace McGary. Spd. 1-11-59. Comp. 3-24-59. TD 3051'. PB 2875'. IP 166 BOP, 28 BW. Aux Vases ss., top 2828'. Frac. Sailor Springs Consolidated Pool.
34, SE NW NE. C. G. Hardin #1 Henry. Temp. abd. 3-31-59. Spd 7-15-58. TD 3027'. PB 2900'. Ste. Genevieve ls., top 2930'. Frac. Sailor Springs Cons. Pool.
- 4N, 8E
26, 430' from S. line, 330' from E. line, NW SE. Ray Hendricks #1 Wells. Spd. 12-26-58. Comp. 3-10-59. TD 3121'. PB 2725'. IP 37 BOP, 60 BW. Cypress ss., top 2680'. Frac. DISCOVERY OF PIXLEY POOL.
26, 380' from N. line, 330' from E. line, NW SE. Ray Hendricks #2 Wells. Spd. 1-24-59. Comp. 3-10-59. TD 2962'. IP 21 BOP. Cypress ss., top 2687'. Shot. Pixley Pool.
- 5N, 6E
24, NW SE NE. McCollum & Kincaid #1 McGee. Spd. 2-27-59. Comp. 3-10-59. TD 2964'. D&A. St. Louis ls., top 2947'. Toliver East Pool.

CLINTON COUNTY

- 1N, 2W
15, S/2 SW SW. O. Pattillo #2-B Wessel. Spd. 1-8-59. Comp. 3-24-59. TD 2765'. IP 52 BOP, 7 BW. Devonian ls., top 2690'. Frac. & Shot. Posey East Pool.
21, N/2 NE NW. C. G. Hardin #1 W. F. Brammeier. MIRT 3-31-59. WN (Posey East Pool).

CLINTON COUNTY (continued)

2N, 5W

- 4, 330' from S. line, 325' from W. line, NW NE. Calvert Drlg., Inc. #1 R. K. Hammel. Spd. 3-26-59. Comp. 3-31-59. TD 1034'. D&A. Ste. Genevieve ls., top 1006'. WF.

1S, 5W

- 17, 330' from S. line, 453' from E. line, SE. Collins Bros. #1 Fairbairn Comm. Spd. 4-21-58. Comp. 3-10-59. TD 1025'. D&A. Ste. Genevieve ls., top 1015'. New Memphis South Pool.

COLES COUNTY

12N, 10E

- 25, NE NE NE. Cecil Poe #1 Russell Hutson. SDR 1021' 3-31-59. Spd. 12-28-58. WN (Ashmore South Pool).

12N, 11E

- 6, 1650' from S. line, 330' from W. line, fractional sec. Parrish & Ensminger #1 Lenard Shaffer "A". Spd. 12-11-58. Comp. 3-24-59. TD 469'. IP est. 1½ BOP, 5 BW. Pennsylvanian ss., top 400'. Shot. Ashmore South Pool.

- 6, 2310' from S. line, 990' from W. line, fractional sec. Parrish & Ensminger #2 Lenard Shaffer. Spd. 1-5-59. Comp. 3-24-59. TD 492'. PB 455'. IP est. 1½ BOP, 4 BW. Pennsylvanian ss., top 415'. Shot. Ashmore South Pool.

- 19, 2970' from N. line, 1650' from E. line, sec. Earnie Zink #6 O. Gobie. Spd. 2-2-59. Comp. 3-24-59. TD 492'. IP 5 BOP. Pennsylvanian ss., top 459'. Shot. Ashmore South Pool.

13N, 9E

- 5, NE SE. J. H. Miskell #1 Joe Grant. Drlg. 3226' 3-31-59. Spd. 3-16-59. WF.

13N, 14W

- 5, SE NW SW. M. H. Richardson #1 Wigginton. Spd. 7-18-58. Comp. 3-10-59. TD 616'. D&A. Pennsylvanian ss., top 561'. WN (Warrenton-Borton Pool).

CRAWFORD COUNTY

6N, 12W

- 29, NW SE NE. O. W. Drake & M. Dome #2 J. Weirich. Temp. abd. 3-17-59. Spd. 4-9-57. TD 1024'. Pennsylvanian ss., top 992'. Frac. Main Cons. Pool.

6N, 13W

- 12, SW SE SW. C. M. Smith #1 Otho Wilson. Spd. 11-24-58. Comp. 3-31-59. TD 995'. PB 950'. IP 31 BOP. Pennsylvanian ss., top 933'. Frac. & Shot. Main Consolidated Pool.

7N, 13W

- 6, NE SE SE. Ed. Whitmer #1 C. A. Roberts. Spd. 1-1-59. Comp. 3-31-59. TD 1444'. IP 40 BOP, tr. W. Aux Vases ss., top 1427'. Frac. Main Cons. Pool.

8N, 12W

- 26, 530' from W. line, 330' from N. line, NE NE. C. M. Smith #1 Heber. TD 1060' 3-31-59. Spd. 1-30-59. WF.

CRAWFORD COUNTY (continued)

8N, 14W

2, SE NE NE. Ralph Edwards #1 Geffs. Spd. 10-4-58. Comp. 3-17-59. TD 781'.
IP 27 BOP, tr. water. Aux Vases ss., top 750'. Frac. & Shot. Bellair
Pool.

14, SW SE SE. G. F. Critchfield #5 Washburn. D&A (CDU) 3-31-59. Spd. 5-23-56.
Bellair Pool.

CUMBERLAND COUNTY

9N, 9E

30, NE NW SE. L. L. Huisinga #1 Huisinga. NR 3-31-59. WF.

10N, 11E

6, 220' from S. line, 220' from W. line, SE SE. M. C. Milam #1 Nora David.
Spd. 2-2-59. Comp. 3-10-59. TD 600'. D&A. No sand. Siggins Pool.

DOUGLAS COUNTY

14N, 8E

8, SW NE NW. Henry P. Smith #1 Nellie Doty. LOC. 3-31-59. WN (Cooks Mills
Consolidated Pool).

15N, 8E

12, NE NW NW. Chas. Watters #1 Burris. TD 194'. Spd. 3-17-59. WF.

19, 990' from N. line, 927' from W. line, NW. Collins Bros. #1 Mary Eagleton.
Spd. 11-10-57. Comp. 3-10-59. TD 1803'. D&A. Ste. Genevieve ls., top
1658'. WN (Bourbon Consolidated Pool).

24, NW SE NW. Jackson & Wrather Oil Co. #1 Helen Wyatt. WCC 5" 3-31-59. Spd.
1-26-59. WF.

15N, 10E

30, NE NW NE. Jay Vee Dev. Co. #1 C. Stinger. Spd. 2-23-59. Comp. 3-24-59.
TD 900'. D&A. New Albany shale., top 875'. WF.

EDGAR COUNTY

13N, 14W

35, NE NW NE. W. T. Larson #2 Geo. W. Hawkins. Spd. 12-27-58. Comp. 3-31-59.
TD 465'. D&A. Pennsylvanian ss., top 435'. WF.

EFFINGHAM COUNTY

6N, 5E

10, SE SE SE. Dale Hopkins #1 Keller. SDO 3-31-59. Spd. 10-6-58. WN (Mason
North Pool).

10, SW SE SE. Dale Hopkins #2 Keller. WCC 5" 3-31-59. Spd. 2-8-59. WN
(Mason North Pool).

6N, 6E

27, SW SW SE. C. R. Winn #1 C. Webster. Spd. 3-25-59. Comp. 3-31-59. TD
2503'. D&A. Cypress ss., top 2452'. Hord North Pool.

FRANKLIN COUNTY

7S, 4E

- 2, SE SW NE. C. E. Brehm #1 Galbraith. Spd. 3-19-59. Comp. 3-31-59. TD 3208'. D&A. Ste. Genevieve ls., top 3186'. Thompsonville East Pool.
- 8, SW SW NW. Farrar Drlg. Co. #1 Midyett. Spd. 3-18-59. Comp. 3-31-59. TD 3121'. D&A. Ste. Genevieve ls., top 2991'. WN (Thompsonville North Pool).
- 12, NW NW NW. C. E. Brehm #1 Westbrook #1-I. Spd. 3-8-59. Comp. 3-24-59. TD 3326'. D&A. Ste. Genevieve ls., top 3275'. Thompsonville East Pool.

GALLATIN COUNTY

7S, 8E

- 32, SE SE NE. Athene Dev. Co., Inc. #1 T. E. Edwards et al. D&A (CDU) 3-31-59. Spd. 2-26-59. Omaha Pool.
- 32, SE NE NE. Athene Dev. Co., Inc. #4 Edwards. WCC 5" 3-31-59. Spd. 3-8-59. WN (Omaha Pool).
- 32, 345' from N. line, 330' from W. line, SW SE. Athene Dev. Co., Inc. #2-B McGinley & Ill. Teachers Ret. Fund. Spd. 12-12-58. Comp. 3-10-59. TD 3409'. PB 2735'. IP 500 BOP. Chara ls., top 2702'. Acid. Omaha Pool.

8S, 10E

- 36, 330' from N. line, 380' from E. line, NE SE. Omar Minton, Jr. #1 Smith. NR 3-31-59. Spd. 10-27-58. WF.

8S, 11E

- 31, NW NW SW. Omar W. Minton, Jr. #1 Galt. WCC 3-31-59. Spd. 2-23-59. WF.

GREENE COUNTY

12N, 13W

- 21, 330' from S. line, 430' from W. line, NE NW. Frank Mattix #2 Lowenstein. Spd. 12-1-58. Comp. 3-10-59. TD 840'. D&A. St. Peter ss., top 815'. WF.

HAMILTON COUNTY

6S, 6E

- 16, 330' from N. line, 240' from E. line, SE NW. Collins Bros. #1 Cecil Hayes. Spd. 3-27-58. Comp. 3-10-59. TD 3279'. D&A. Ste. Genevieve ls., top 3157'. Dale Consolidated Pool.
- 16, SW NW SW. Collins Bros. #1 May Vaughn. Spd. 12-5-57. Comp. 3-10-59. TD 3289'. PB 3200'. IP 20 BOP, 20 BW. Aux Vases ss., top 3126'. Dale Consolidated Pool.

7S, 5E

- 9, SW SW NW. Walter J. McGlasson #2 Esther Flannigan. Spd. 4-6-58. Comp. 3-10-59. TD 3345'. PB 3312'. IP 126 BOP. Aux Vases ss., top 3301'. Frac. Dale Consolidated Pool.

- 16, SE NE SW. C. E. Brehm #1 Vantrease Comm. MIRT 3-31-59. WN (Dale Cons. Pool)

HAMILTON COUNTY (continued)

7S, 5E

- 17, NW SW NW. Collins Bros. #1 Warnock. Spd. 3-7-59. Comp. 3-24-59. TD 3351'. D&A. Ste. Genevieve ls., top 3222'. Dale Consolidated Pool.

HANCOCK COUNTY

4N, 8W

- 19, 85' from S. line, 330' from W. line, NE NW. Shaw & Huff #1 Allen. LOC. 3-31-59. WF.

JACKSON COUNTY

8S, 3W

- 4, SW SW SE. Bryant & Bryant #1 H. Thompson. Spd. 12-12-58. Comp. 3-10-59. TD 1002'. D&A. No sand. WF.

JASPER COUNTY

7N, 9E

- 9, NW SW NE. R. W. Harper, Jr. #1 F. Foltz et al. Spd. 7-4-58. Comp. 3-10-59. TD 2927'. D&A. Ste. Genevieve ls., top 2850'. Acid. WN (Gila Pool).
- 9, SE NE NW. R. W. Harper, Jr. #1 W. D. Foltz et al Comm. Spd. 9-24-58. Comp. 3-10-59. TD 3026'. D&A. Ste. Genevieve ls., top 2850'. WN (Gila Pool).
- 9, SE SE NW. R. W. Harper, Jr. #1 Ed. Jasper et al. Spd. 2-7-59. Comp. 3-10-59. TD 2932'. D&A. Ste. Genevieve ls., top 2848'. WN (Gila Pool).

7N, 10E

- 28, NE NE NW. E. & G. Drlg. Co. #1 A. C. Kerner. WCC 5" 3-31-59. Spd. 11-24-58. WN (Clay City Consolidated Pool).

JEFFERSON COUNTY

1S, 3E

- 9, SW SW NE. E. & G. Drlg. Co. #2 Bailey. MIRT 3-31-59. WN (Divide West Pool)
- 10, S/2 SW NW. E. & G. Drlg. Co. #2 Hickey Comm. D&A (CDU) 3-31-59. Spd. 2-26-59. Divide West Pool.
- 15, SE SW SW. David F. Herley #1 Hails Comm. Spd. 1-24-59. Comp. 3-31-59. TD 2865'. D&A. St. Louis ls., top 2824'. Divide West Pool.
- 26, S/2 NW SE. Burl Minor #1 B. G. Minor Farm. Drlg. 2185'. Spd. 3-24-59. WN (Divide West Pool).

3S, 1E

- 7, NW NW SW. Jet Oil Co. #2 Kujawa. Spd. 2-19-58. Comp. 3-10-59. TD 1927'. D&A. Cypress ss., top 1910'. WF.

4S, 1E

- 16, NE NE NW. Kewanee Oil #1 Burr Unit. LOC. 3-31-59. WF.

JOHNSON COUNTY

12S, 2E

- 6, SE SW NE. Clyde Adams #1 J. R. Barringer. Spd. 5-1-58. Comp. 3-17-59. TD 601'. D&A. Hardinsburg ss., top 568'. WF.

KANKAKEE COUNTY

30N, 9E

- 2, 1712' from S. line, 696' from E. line of sec. Jerome Levatino #2 John Schott. Drlg. 1925' 3-31-59. Spd. 9-10-58. WF.

LAWRENCE COUNTY

2N, 11W

- 6, 1750' from N. line, 1650' from W. line, NE. Wm. Zuhone, Jr. #2 Shuey. Spd. 1-19-59. Comp. 3-24-59. TD 1810'. PB 1606'. IP 56 BOP, 40 BW. Cypress ss., top 1534'. Frac. Lawrence Pool.

- 7, NE NW NE. H. Brinkley #1 F. Waller. PROD. (CDU) 3-31-59. Spd. 4-30-58. Lawrence Pool.

3N, 11W

- 18, 330' from N. line, 839' from W. line, NW SE. Nation Oil Co. #3 Brunson. Spd. 1-17-59. Comp. 3-17-59. TD 1591'. IP 54 BOP, 25 BW. Cypress ss., top 1530'. Frac. Lawrence Pool.

- 18, 946' from S. line, 990' from E. line, SE. Nation Oil Co. #2 Faith. MIRT 3-31-59. WN (Beman Pool).

- 19, 1220' from S. line, 330' from W. line, fractional SW. Nation Oil Co. #3 Smith-Nigh. WOC 4" 3-31-59. Spd. 3-24-59. WN (Beman Pool).

- 20, NW NE SW. W. E. Bailor #4-A Leighty-Ackman. D&A (CDU) 3-31-59. Spd. 6-7-58. Lawrence Pool.

- 31, 330' from N. line, 405' from W. line, SE SE. M. B. Fuchtmann #2 Theo. Jordan "A". Spd. 2-4-59. Comp. 3-10-59. TD 1645'. PB 1640'. IP 120 BOP, 48 BW. Cypress and Paint Creek ss. Frac. Lawrence Pool.

3N, 12W

- 16, SE SW SE. Russell P. Johnson #30 Buchanan. Spd. 1-7-59. Comp. 3-24-59. TD 1690'. PB 1660'. IP 100 BOP, 25 BW. Jackson & Cypress ss. Frac. Lawrence Pool.

- 24, SE NE SW. Consolidated Oil Prod. Co. #1 Cox-Self Comm. Spd. 2-26-59. Comp. 3-24-59. TD 1666'. PB 1660'. IP 75 BOP. Cypress ss., top 1645'. Frac. Lawrence Pool.

- 24, SW SW SE. Consolidated Oil Prod. Co. #2 Crutchfield. Spd. 2-21-59. Comp. 3-10-59. TD 1624'. IP 60 BOP. Cypress ss., top 1572'. Frac. Lawrence Pool.

3N, 13W

- 16, NE SW SW. John J. Oslager #1 Wagner. D&A (CDU) 3-31-59. Spd. 3-23-59. WF.

LOGAN COUNTY

19N, 3W

- 3, 400' from S. line, 990' from W. line, NE NE. Stanley W. Kluzek & Assoc. #1 Leroy Allison. Spd. 2-20-59. Comp. 3-10-59. TD 1480'. D&A. Silurian ls., top 1402'. WF.

MACON COUNTY

- 16N, 1E
 1, SW SE NE. Don P. Knerim #1 O. R. Gulick. Spd. 10-24-58. Comp. 3-10-59.
 TD 2026'. IP 8 BOP. Silurian ls., top 1997'. Frac. EXTENSION TO HARRIS-
 TOWN POOL.
- 12, SW SW NW. Charles W. Eager #1 Alsop. Drlg. 1776' 3-31-59. Spd. 3-25-59.
 WN (Harristown Pool).

MACOUPIN COUNTY

- 7N, 7W
 9, 280' from S. line, 330' from W. line, NE SE. Carline Wilson #1 Sawyer -
 C & NW RR Co. Comm. Spd. 3-5-59. Comp. 3-24-59. TD 585'. D&A. Pennsyl-
 vanian ss., top 563'. WN (Staunton West Pool).
- 16, NW NE SW. Joseph Waitukaitis #6 Dehne. Spd. 2-25-59. Comp. 3-24-59. TD
 499'. IP 12 BOP, tr. W. Pennsylvanian ss., top 493'. Shot. Staunton
 West Pool.
- 16, 330' from N. line, 454' from E. line, SW SE. Hill Bros. #2 Landers. Spd.
 2-3-59. Comp. 3-24-59. TD 480'. D&A. Pennsylvanian ss., top 473'.
 Frac. Staunton West Pool.
- 8N, 6W
 10, SE SE SE. Clyde Bassett #1 W. H. Hartke, Jr. Tstg. 3-31-59. Spd. 12-13-58.
 WN (Hornsby South Pool).
- 11, NW SW SW. Clyde Bassett #1 Karl Hartke. WOC 4" 3-31-59. Spd. 2-5-59. WN
 (Hornsby South Pool).
- 8N, 7W
 21, 469' from S. line, 427' from W. line, SW NW. O. R. Shull #1 Heyen. Drlg.
 200' 3-31-59. Spd. 3-23-59. WF.
- 9N, 6W
 29, NW SE NE. H. F. Robison #1 Wylder. D&A (CDU) 3-31-59. Spd. 10-21-58. WF.

MADISON COUNTY

- 3N, 6W
 32, NE NE SW. Calvert Drlg. Inc. #1 E. W. Ellis. LOC. 3-31-59. WN (St. Jacob
 Pool).
- 6N, 5W
 10, NW NW NE. C. Wilson #1 Isaacs. WOST 3-31-59. Spd. 3-3-59. WF.

MARION COUNTY

- 2N, 1E
 32, NE NW NW. Nat'l. Assoc. Pet. #1 Marion Co. Coal Co. Spd. 2-6-59. Comp.
 3-17-59. TD 3346'. D&A. Devonian ls., top 3224'. Junction City Pool.
- 3N, 1E
 5, SW SW NE. R. H. Troop #1 Langenfeld. POP 3-31-59. Spd. 1-7-59. WN (Patoka
 South Pool).

MASON COUNTY

20N, 9W

1, 660' from S. line, 990' from W. line, SE SE. F. W. Engelke #1 Mohlman. LOC. 3-31-59. WF.

MCDONOUGH COUNTY

4N, 3W

21, NW SE NW. Chas. Measley #1 Jesse Raymond. LOC. 3-31-59. WF.

4N, 4W

17, SW NE SE. Charles Measley #2 John Patton. NR 3-31-59. WF.

MONTGOMERY COUNTY

7N, 4W

21, 270' from S. line, 205' from E. line, SW SE. Slaughter Prod. Corp. #1 R. A. Maass. Drlg. 1190' 3-31-59. Spd. 3-19-59. WN (Panama Pool).

MORGAN COUNTY

16N, 12W

4, 640' from N. line, 365' from W. line, SW. Walter L. Day #1 Clifford Plunkett. NR 3-31-59. WF.

MOULTRIE COUNTY

15N, 4E

21, NW NW NW. Richard S. Proctor #1 Reeter Hrs. D&A (CDU) 3-31-59. Spd. 3-4-59. WF.

22, SW SW SW. V. D. Jarvis #1 Witt. Pump tstg. 3-31-59. Spd. 12-19-58. WF.

PERRY COUNTY

5S, 1W

5, NW NW SE. Dean R. Hammack #1 Ibendahl-Robinson Comm. Abd. loc. 3-10-59. WN (Tamaroa South Pool).

PIKE COUNTY

4S, 4W

7, 60' from S. line, 120' from E. line, SW NE. Ray F. Starr #1 Kline Hill East. LOC. 3-31-59. WN (Fishhook Pool).

8, 350' from N. line, 400' from W. line, SW NW. Ray F. Starr #1 Ralph McLaughlin "A". LOC. 3-31-59. WN (Fishhook Pool).

4S, 5W

11, 592' from S. line, 457' from W. line, NE NW. Ray F. Starr #1 Holmes. D&A (CDU) 3-31-59. WN (Fishhook Pool).

PULASKI COUNTY

14S, 1W

4, NW NW NE. Earl W. Lingle #1 Earl Atherton. NR 3-31-59. WF.

RANDOLPH COUNTY

5S, 7W

27, NW NW NE. Sherman Drlg. Co. #1 Schuline. SD 444' 3-31-59. Spd. 3-25-59. WF.

RICHLAND COUNTY

2N, 10E

- 3, SE NE NE. Reliance Oil Corp. #1 V. Snively. Spd. 2-3-59. Comp. 3-17-59. TD 3312'. PB 3262'. IP 30 BOP, 60 BW. Rosiclare ss., top 3241'. EXTENSION TO CALHOUN CENTRAL POOL.
- 23, SE NW SE. Wisner Oil Co. #3 Blanche Bailey. Spd. 3-5-59. Comp. 3-17-59. TD 3287'. D&A. Ste. Genevieve ls., top 3227'. Parkersburg West Pool.

3N, 9E

- 18, SE SW NE. Sanders Oil Co. #1 Tolliver-Yunker Comm. Spd. 9-2-58. Comp. 3-17-59. TD 2648'. D&A. Cypress ss., top 2601'. Frac. Clay City Consolidated Pool.
- 26, SE SE NE. Pyramid Oil Co. #1 Peter Schultz. D&A (CDU) 3-31-59. Spd. 3-19-59. Clay City Consolidated Pool.
- 33, SW SE NE. J. T. Speake #1 J. Alvord. Spd. 9-15-58. Comp. 3-31-59. TD 3103'. PB 3060'. IP 35 BOP, 15 BW. Rosiclare ls., top 3041'. Acid. Clay City Consolidated Pool.
- 36, NE SE NW. Perry Fulk #1 Lemke. Drlg. 2305' 3-31-59. Spd. 3-27-59. WN (Clay City Consolidated Pool).

4N, 11E

- 7, SW NE NE. M. W. McConnell #1 Sterchi et al Comm. Spd. 11-27-57. Comp. 3-10-59. TD 3134'. D&A. Ste. Genevieve ls., top 3064'. WN (Stringtown Pool).

ST. CLAIR COUNTY

2N, 6W

- 5, SE NE SE. Calvert Drlg., Inc. #1 Edgar North. LOC. 3-31-59. WF.

2S, 6W

- 23, SW SW NE. O. W. Minton, Jr., #1 O. Dintelman. Spd. 5-9-58. Comp. 3-24-59. TD 845'. D&A. Ste. Genevieve ls., top 838'. WF.

SALINE COUNTY

8S, 5E

- 21, NE NE NE. P. J. Pflasterer #1 Fenton-Baker. Spd. 12-24-58. Comp. 3-10-59. TD 3012'. PB 2930'. IP 30 BOP. Aux Vases ls., top 2910'. Acid. Harco Pool.
- 21, NE NW NE. Pyramid Oil Co. #1 Medlin. D&A (CDU) 3-31-59. Spd. 3-22-59. Harco Pool.

SANGAMON COUNTY

15N, 3W

- 4, 330' from S. line, 430' from E. line, NE. Dwight Beckman #3 Gene Morris. Drlg. 1733' 3-31-59. Spd. 3-23-59. WN (Roby Pool).

SCHUYLER COUNTY

3N, 1W

- 16, NE NE NE. Robert W. Lichtenberger #1 Chockley. LOC. 3-31-59. WF.

SHELBY COUNTY

12N, 2E

- 11, NE SE SE. Schaefer Oil Co. #1 Patricia Stone. Spd. 2-25-59. Comp. 3-10-59. TD 1717'. D&A. Ste. Genevieve ls., top 1676'. WF.

TAZEWELL COUNTY

26N, 3W

- 28, SW NE NE. A. M. Scroggin #1 D. H. Cummings. SD 1313' 3-31-59. Spd. 1-21-54. WF.

VERMILION COUNTY

20N, 11W

- 21, 207' from S. line, 364' from W. line, SE NW. James R. Dollahan #1 Kelley. TD 1908' 3-31-59. Spd. 3-11-59. WF.

WABASH COUNTY

1N, 12W

- 31, SW SW SE. Delbert Runyon #1 Dunkel Hrs. Drlg. 2383' 3-31-59. Spd. 3-25-59. WN (Mt. Carmel Pool).

1N, 13W

- 33, SE SE SW. Wright Drlg. #2 H. G. Shearer. Spd. 12-5-58. Temp. abd. 3-17-59. TD 2694'. Ste. Genevieve ls., top 2652'. New Harmony Consolidated Pool.

2S, 13W

- 8, NE NW SW. Murvin Oil #1 Whitaker. Spd. 2-25-59. Comp. 3-10-59. TD 2605'. D&A. Bethel ss., top 2554'. New Harmony Consolidated Pool.

WASHINGTON COUNTY

1S, 2W

- 10, SW SE SW. Al Schiermann #1 Schierbecker. LOC. 3-31-59. WN (Hoyleton West Pool).

2S, 2W

- 8, SW NE SW. Collins Bros. #1 Lehde. D&A (CDU) 3-31-59. Spd. 3-12-59. WN (Beaucoup Pool).

- 8, SE SW NE. Collins Bros. #1 H. Thompson. NR 3-31-59. Spd. 9-2-58. WN (Beaucoup Pool).

WAYNE COUNTY

1N, 6E

- 32, SE SW NW. Perry Fulk #1 Ireland. Spd. 3-18-59. Comp. 3-31-59. TD 3254'. D&A. Ste. Genevieve ls., top 3174'. Johnsonville Consolidated Pool.

- 32, SE NE SW. Kingwood Oil Co. #2 S. E. Talbert "A". Spd. 1-20-59. Comp. 3-24-59. TD 3340'. PB 3205'. IP 40 BOP, tr. W. Aux Vases ss., top 3122'. Johnsonville Consolidated Pool.

- 32, NE NE SW. Kingwood Oil Co. #1 Talbert "B". Spd. 1-28-59. Comp. 3-24-59. TD 3125'. IP 141 LOP, 38 BW. Aux Vases ss., top 3123'. Frac. Johnsonville Consolidated Pool.

WAYNE COUNTY (continued)

- 2N, 8E
24, SE NW NW. Ridgedale Oil & Gas #2 F. Williams. NR 3-31-59. Spd. 10-16-58. WN (Clay City Consolidated Pool).
- 3S, 8E
15, SW SW SE. Oslager Drlg. #1 Adams et al. Spd. 9-3-58. Comp. 3-10-59. TD 3470'. PB 3396'. IP 67 BOP, 45 BW. Aux Vases ss., top 3358'. Frac. Barnhill Pool.
- 15, 330' from N. line, 380' from W. line, SE SW. Oslager Drlg. #1 Hunley. Spd. 7-6-58. Comp. 3-10-59. TD 3537'. IP 56 BOP. Aux Vases ss., top 3317'. Frac. Barnhill Pool.
- 15, SE SE SW. Oslager Drlg. #2 Hunley. Spd. 9-18-58. Comp. 3-10-59. TD 3374' IP 72 BOP, 3 BW. Aux Vases ss., top 3325'. Frac. Barnhill Pool.
- 15, NW SW SE. Oslager Drlg. Co. #1 Hunley-Taylor. Spd. 8-24-58. Comp. 3-10-59. TD 3523'. PB 3350'. IP 70 BOP. Aux Vases ss., top 3338'. Frac. Barnhill Pool.

WHITE COUNTY

- 3S, 8E
22, NW NW NE. J. J. Oslager #1 S. J. Adams. Spd. 7-29-58. Comp. 3-10-59. TD 3557'. PB 3390'. IP 36 BOP, est. 28 BW. Aux Vases ss., top 3364'. Frac. Barnhill Pool.
- 3S, 10E
22, SE NE NW. P. O. Wall #3 Curtis. Spd. 9-11-58. Comp. 3-31-59. TD 2923'. IP 38 BOP, 25 BW. Paint Creek ss., top 2911'. Albion Consolidated Pool.
- 22, NE SE NW. P. O. Wall #4 Curtis. Spd. 9-23-58. Comp. 3-17-59. TD 2921'. IP 16 BOP, 10 BW. Paint Creek ss., top 2916'. Frac. Albion Consolidated Pool.
- 4S, 9E
32, W/2 NE NW. Athene Dev. Co. #1 F. Winter. Spd. 1-9-58. Comp. 3-10-59. TD 3425'. D&A. Ste. Genevieve ls., top 3266'. WN (Sumpter North Pool).

- 5S, 9E
28, NW NW SW. Athene Dev. Co. #1 B. Mecum Comm. Spd. 7-24-58. Comp. 3-10-59. TD 3323'. D&A. Ste. Genevieve ls., top 3147'. WN (Roland Consol. Pool).

WHITESIDE COUNTY

- 22N, 5E
5, 526' from N. line, 330' from E. line, NE NW. Clarence Juist #2 Wolstehelm. NR 3-31-59. WF.

OLD WELLS REWORKEDCHRISTIAN COUNTY

- 15N, 2W
24, SW NW NE. Consolidated Oil Prod. Co. (was Ohio) #1 J. G. Long. Comp. 3-31-59. TD 1561'. PB 1931'. IP 28 BOP. Silurian ls., top 1896'. Frac. Mt. Auburn Cons. Pool. Formerly a producer.

CLINTON COUNTY

1N, 2W

16, 1120' from N. line, 990' from E. line, NW. C. G. Hardin (was Kapp) #2 Lampen. Comp. 3-31-59. TD 2782'. PB 2730'. IP 30 BOP, 18 BW. Devonian ls., top 2672'. Frac. & Acid. Posey Pool. Formerly D&A.

GALLATIN COUNTY

7S, 8E

33, SE NE SW. V.S. & S. Drlg. Co. (was Carter Oil) #2 McGinley Teachers. Comp. 3-17-59. TD 2820'. PB 2700'. IP 6 BOP. Aux Vases ss., top 2682'. Frac. Omaha Pool. Formerly D&A.

HAMILTON COUNTY

4S, 5E

1, NE NE SE. Calvert Drlg., Inc. #1 Rawls. WCC 4" 3-31-59. WF. Formerly D&A.

LAWRENCE COUNTY

4N, 13W

36, NW SW NE. John M. Zanetis #1 Cassel. Comp. 3-24-59. TD 1949'. PB 1720'. IP 10 BOP. Cypress ss & McClosky ls. Frac. & Acid. Lawrence Pool. Formerly D&A.

MADISON COUNTY

6N, 7W

20, 693' from S. line, 1052' from E. line, NE. Homeier & Weber #2 A. G. Myers. Drlg. 300' 3-31-59. WF. Formerly D&A.

POPE COUNTY

16S, 7E

18, SW SW NE. Rigney & Owens (was Rigney & Dodson) #1 J. H. Lewis. NR 3-31-59. WF. Formerly D&A.

SANGAMON COUNTY

14N, 4W

2, 330' from S. line, 161' from E. line, SW NE. Clarence E. Baker (was Earle L. Sagle) #1 J. E. Richardson. Comp. 3-31-59. TD 1786'. D&A. Silurian ls., top 1695'. Frac. WN (Edinburg West Pool). Formerly D&A.

17, NE NE SE. Atkins & Hale (was J. W. Miloncus) #1 Mary Carswell. Tstg. 3-31-59. WN (New City Pool). Formerly D&A.

WASHINGTON COUNTY

3S, 5W

31, NE NW SE. W. F. Seiglar #1 W. Graham. NR 3-31-59. WF. Formerly was temp. abd.

WILLIAMSON COUNTY

9S, 3E

15, SE SE SE. Pyramid Oil Co. #1 Robertson Comm. Comp. 3-31-59. TD 2642'. PB 2315'. IP 8 BOP. Bethel ss., top 2295'. Frac. DISCOVERY OF MARION EAST POOL. Formerly D&A.

WINNEBAGO COUNTY

44N, 2E

24, SW NW NW. Ivan A. Seele et al #1 Seele. NR 3-31-59. WF. Formerly a junked hole.

ERRATA

In the September 1958 Drilling Report, on page 31, the F. Mattix #1 E. F. Lowenstein, NW SE NW, 21-12N-13W, Greene County, was reported dry and abandoned in the Devonian-Silurian ls., top 485'. It should have read Trenton ls., top 435'.

In the December 1958 Drilling Report, on page 35, the Kewanee Oil Co. #1 Pierce "B", NW SE NE, 16-8S-6E, Saline County, was reported. The "B" should be dropped from the farm name and the location changed to SE NW NE.

In the February 1959 Drilling Report, on page 34, the Oslager #1 Adams et al, SW SW SE, 15-3S-8E, Wayne County, was reported as a dry hole plugged. This well was a producer.

In the January 1959 Drilling Report, on page 43, the Partlow and Cochonour #1 Ross Mason, NW SW SE, 8-1S-9E, Wayne County, was reported incorrectly. The correct information follows: Spd. 12-12-58. Comp. 1-6-59, TD 3352'. IP 44 BOP, 6 BW. McClosky ls., top 3321'.

PRODUCING WELLS PLUGGED - FEBRUARY 25 to MARCH 24, 1959*

Data furnished by Department of Mines and Minerals, Springfield, Illinois

<u>Company</u>	<u>Farm and Well Number</u>	<u>Location</u>	<u>Total Depth in Feet</u>	<u>Date Plugged</u>	<u>Pool Name</u>
<u>CLARK COUNTY</u>					
G. Murray Gillespie, S. Spellbring #18		195'SL, 186'WL, NW, 8-11N-14W	480	2-3-59	Westfield
" " " " "	" " "	#11 250'SL, 510'WL, NW, 8-11N-14W	477	2-5-59	"
<u>CLAY COUNTY</u>					
Sanders & Fye, Bunn #1		NE SE SE, 12-2N-7E	3063	3-24-59	Clay City Cons.
<u>CLINTON COUNTY</u>					
F. E. Turner, Gullick #1-T		990'SL, 680'EL, SE NW, 28-2N-1W	4050	2-21-59	Shattuc
<u>COLES COUNTY</u>					
Scheef, Byrd Bresee #1		NE NE SE, 15-11N-7E	2032	2-25-59	Mattoon
<u>CRAWFORD COUNTY</u>					
Harris Oil Co., Short #4		SE NE SE, 14-8N-14W	945	12-12-58	Bellair
" " " " #1		SE SE SE, 14-8N-14W	1105	12-11-58	"
Mahutska Oil Co., J.V. McClane #6		200'SL, 200'WL, SE SW, 2-7N-13W	988	3-19-59	Main Cons.
Hess, W. Shackelford #1		NW SE NE, 1-5N-12W	1610'	12-16-58	" "
Ohio Oil Co., G. L. Thompson #1		200'SL, 200'WL, SE NE, 27-6N-13W	981	2-12-59	" "
Mahutska Oil Co., N. Morris #4		295'SL, 660'WL, NW SE, 2-7N-13W	976	3-5-59	" "
" " " " , J.V. McClane #2		200'SL, 200'EL, SW, 2-7N-13W	984	3-12-59	" "
Ohio Oil Co., Ohio Oil Co. #1		330'SL, 340'WL, NE SE, 34-7N-12W	985	2-18-59	" "
<u>DOUGLAS COUNTY</u>					
F.J. Miller, Jensen "A" #2		NE SW NE, 14-15N-7E	1678	2-23-59	Bourbon Cons.
<u>EDWARDS COUNTY</u>					
John J. Oslager, Floyd-Clark-Bowers	Comm. #1	NE SE NE, 5-2S-10E	3371	2-7-59	Albion Central
Tidewater Oil Co., Southwest Albion	Biehl Sand Unit #37	SE SW NW, 11-3S-10E	1069	1-23-59	" Cons.

* Includes some wells plugged earlier but not previously reported.

PRODUCING WELLS PLUGGED - FEBRUARY 25 to MARCH 24, 1959 (continued)

Company	Farm and Well Number	Location	Total Depth in Feet	Date Plugged	Pool Name
<u>JASPER COUNTY</u>					
M.C. Milam,	Raymond Tucker #2	SW SE NW, 5-7N-9E	2920	2-20-59	Gila
<u>LAWRENCE COUNTY</u>					
W.C. McBride, Inc.,	Hinkle #6	252'SL, 808'EL, NW, 26-3N-12W	1823	1-13-59	Lawrence
" "	" " #24	220'NL, 1760'WL, NW, 26-3N-12W	1835	1-9-59	"
" "	" " #9	200'SL, 1320'WL, NW, 26-3N-12W	1790	1-20-59	"
" "	" " , Bowers & Ross #4	200'SL, 200'EL, NW, 29-4N-12W	1348	12-18-58	"
Ohio Oil Co.,	J.P. Middagh ac 1 #6	350'SL, 290'WL, NE SE, 29-4N-12W	1528	2-9-59	"
C.O. Barnett,	Zion Church Lot #2	50'NL, 50'WL, NW SW, 26-3N-12W	1801	3-13-59	"
Riddle Oil Co.,	G.W. Stevenson #16	855'SL, 944'WL, SW NE, 29-5N-11W	942	3-11-59	Main Cons.
<u>MARION COUNTY</u>					
Schoenfeld et al,	Harold Atchinson #1	220'SL, 410'WL, SW SE, 27-4N-1E	1362	3-19-59	Patoka East
Southwestern Oil & Gas Co.,	Benoist #3	N/2 NW NE, 8-2N-1E	1553	2-17-59	Sandoval
" " " " " , "	" #5, approx. NW NE	8-2N-1E	1556 $\frac{1}{2}$	3-10-59	"
" " " " " , "	" "A" #22	200'NL, 200'EL, NE NE, 8-2N-1E	2959	3-21-59	"
" " " " " , "	" #28	1200'NL, 1185'WL, NE, 8-2N-1E	2953	1-17-59	"
<u>WABASH COUNTY</u>					
George S. Engle & Ill.	Mid-Cont., Storckman - Daiber #3	NE NW NW, 2-1N-12W	1909	2-6-59	Allendale
V-T Drlg. Co.,	Flora Blakney #2	NW SE SE, 35-2N-14W	2909	12-5-58	Berryville Cons.
Lub Oil, Helm #9-A		240'SL, 512'WL, SE SE, 22-3S-14W	2656	10-27-58	New Harmony Cons.
<u>WASHINGTON COUNTY</u>					
E.A. Obering, E. Liszewski #1		NW NE SW, 9-3S-2W	4113	2-21-59	Posen North
<u>WAYNE COUNTY</u>					
Jack Inglis Oil Properties,	Read #1	SW NE SE, 29-1S-7E	3292	2-22-59	Clay City Cons.

PRODUCING WELLS PLUGGED - FEBRUARY 25 to MARCH 24, 1959 (continued)

<u>Company</u>	<u>Farm and Well Number</u>	<u>Location</u>	<u>Total Depth in Feet</u>	<u>Date Plugged</u>	<u>Pool Name</u>
		<u>WHITE COUNTY</u>			
Lauderdale, G.B. Wilson #1		NE SE NW, 17-7S-9E	3158	12-10-58	Herald Cons.
E.C. Reeves, A.J. Biazier et al #1		NW SW NW, 16-7S-9E	2672	6-11-58	" "
D.B. Lesh Drlg. Co., H.P. Land #1		NE NW NW, 5-6S-10E	3195	6-16-58	Storms Cons.

DRY HOLES PLUGGED - FEBRUARY 25 to MARCH 24, 1959*

Data furnished by Department of Mines and Minerals, Springfield, Illinois

<u>Company</u>	<u>Farm and Well Number</u>	<u>Location</u>	<u>Total Depth in Feet</u>	<u>Date Plugged</u>	<u>Wildcat or Pool Name</u>
<u>BOND COUNTY</u>					
Cehill & Smith, Schneider #1		SW NE NW, 33-6N-2W	2313	3-12-59	Woburn Cons.
<u>CHRISTIAN COUNTY</u>					
James Jordan, Morgret #1		NE SW NE, 35-15N-2W	1945	9-10-58	Mt. Auburn Cons.
Francis M. Pierce, Gertrude Armstrong #2		SE NE SW, 15-15N-1W	1927	3-8-59	" " "
H.F. Robison, A. Gemmer #1		NE SW NW, 13-15N-1W	1977	3-8-59	Wildcat
Consol. Oil Prod. Co., Carls #1		SW NE SW, 5-14N-2W	1921	3-13-59	"
F.M. Muncy, Bartling #1		NW SE NW, 3-14N-2W	1900	3-16-59	"
<u>CLARK COUNTY</u>					
E. Constantin, Jr., Hawkins #1		330°NL, 305°EL, SW NW, 21-11N-14W	1407	11-5-58	Westfield
<u>CLAY COUNTY</u>					
McCollum & Kincaid, McGee #1		NW SE NE, 24-5N-6E	2964	3-3-59	Toliver E.
<u>COLES COUNTY</u>					
Frank Bolin, Jesse Ernst #1		SW SE SE, 5-13N-10E	543	2-9-59	Wildcat
<u>CUMBERLAND COUNTY</u>					
M.C. Milam, Nora David #1		220°SL, 220°WL, SE SE, 6-10N-11E	600	2-19-59	Siggins
<u>DOUGLAS COUNTY</u>					
Jay Vee Development Co., C. Stinger #1		NE NW NE, 30-15N-10E	900	3-10-59	Wildcat
<u>EDGAR COUNTY</u>					
Walter W. Henigman, Otto Davis #2		SE SE SW, 33-14N-13W	442	3-4-59	"
<u>EFFINGHAM COUNTY</u>					
Farrar Drlg. Co., Webster #3		NE SW NE, 34-6N-6E	2478	2-2-59	Hord North
<u>FAYETTE COUNTY</u>					
Luttrell, Cole #1		SE SE SE, 27-5N-3E	2072	9-3-47	Wildcat
<u>FRANKLIN COUNTY</u>					
C.E. Brehm, U.S. Steel #3-H		SE SE NW, 26-6S-4E	3156	2-27-59	Akin
" " " , Westbrook #1		NW NW NW, 12-7S-4E	3326	3-17-59	Thompsonville E.

* Includes some wells plugged earlier but not previously reported.

DRY HOLES PLUGGED - FEBRUARY 25 to MARCH 24, 1959 (continued)

<u>Company</u>	<u>Farm and Well Number</u>	<u>Location</u>	<u>Total Depth in Feet</u>	<u>Date Plugged</u>	<u>Wildcat or Pool Name</u>
<u>GALLATIN COUNTY</u>					
Athene Development Co., Inc., T.E. Edwards et al #1		SE SE NE, 32-7S-8E	2777	3-6-59	Omaha
<u>HAMILTON COUNTY</u>					
Collins Bros., Warnock #1		NW SW NW, 17-7S-5E	3351	3-19-59	Dale Cons.
Kingwood Oil Co., Lasswell #1		W/2 NE SE, 31-6S-6E	3433	1-13-41	" "
<u>JEFFERSON COUNTY</u>					
Leo Dare, Roy Frazier #1		NE NE NW, 7-1S-1E	1360	12-7-58	Cravat West
E. & G. Drlg. Co., Roy Hails #1		SE NE SE, 9-1S-3E	2860	2-11-59	Divide West
" " " " " , Hickey Comm. #2		S/2 SW NW, 10-1S-3E	2845	3-8-59	" "
<u>LAWRENCE COUNTY</u>					
Oslager Oil Co., Newton C. Shick #1		NW SE SW, 16-3N-13W	2800	2-14-59	Wildcat
<u>LOGAN COUNTY</u>					
Stanley W. Kluzek & Assoc., LeRoy Allison #1		400'SL, 990'WL, NE NE, 3-19N-3W	1480	3-18-59	Wildcat
<u>MACOUPIN COUNTY</u>					
W.C. Stribling, Denby #6		84'NL, 658'EL, SW SW, 18-9N-7W	410	2-18-59	Carlinville
Carline Wilson, Sawyer-Chicago & Northwestern RR Comm. #1		280'SL, 330'WL, NE SE, 9-7N-7W	585	3-22-59	Wildcat
<u>MARION COUNTY</u>					
Nat'l. Assoc. Pet. Co., Marion County Coal Co. #1		NE NW NW, 32-2N-1E	3346	3-11-59	Junction City
<u>MOULTRIE COUNTY</u>					
Richard S. Proctor, Reeter Heirs #1		NW NW NW, 21-15N-4E	2669	3-14-59	Wildcat
<u>PIKE COUNTY</u>					
Ray F. Starr, Holmes #1		592'SL, 457'WL, NE NW, 11-4S-5W	995	2-14-59	"
<u>PULASKI COUNTY</u>					
W.R. White, John F. Goza #1		NE SW SE, 20-15S-1E	1414	2-25-59	"
<u>RICHLAND COUNTY</u>					
Wiser Oil Co., Blanche Bailey #3		SE NW SE, 23-2N-10E	3287	3-14-59	Parkersburg West
Alva C. Davis, Negley Comm. #1		SW NW NW, 5-4N-9E	3122	3-2-59	Wildcat

DRY HOLES PLUGGED - FEBRUARY 25 to MARCH 24, 1959 (continued)

<u>Company</u>	<u>Farm and Well Number</u>	<u>Location</u>	<u>Total Depth in Feet</u>	<u>Date Plugged</u>	<u>Wildcat or Pool Name</u>
<u>SALINE COUNTY</u>					
Kewanee Oil Co., Macklin #1		SE SE SE, 9-8S-6E	3030	3-17-59	Raleigh
C.E. Brehm, Abney #1		NE NE SW, 21-7S-5E	3303	11-25-58	Wildcat
<u>SHELBY COUNTY</u>					
Schaefer Oil Co., Stone #1		NE SE SE, 11-12N-2E	1717	3-3-59	"
<u>WABASH COUNTY</u>					
Dale Erinkley, Naylor Communitized #2		NW SE NE, 8-1N-12W	1516	2-25-59	Allendale
E.H. Morris, H.C. Bosecker #6		NE NW SE, 11-2S-14W	2765	6-2-58	Browns East
Lynch Oil Co., Bertha Schultz #1		NW NW NE, 16-2S-13W	1866	8-19-58	New Harmony Cons.
Noah Pet. Co., Raymond R. Keeper #1		SW SW NW, 15-1S-13W	2740	2-20-59	Wildcat
<u>WASHINGTON COUNTY</u>					
Collins Bros., Lehde #1		SW NE SW, 8-2S-2W	3123	3-20-59	"
<u>WAYNE COUNTY</u>					
Black & Black Oil Co., G.A. Shannon #1		SW SW SW, 25-2N-8E	3091	2-16-59	Clay City Cons
Homer Luttrell, W.G. McCracken #1		330'NL, 490'WL, NE SE, 35-2N-8E	3091	1-9-48	" " "
Mid-East Oil, Sheri Moore #1		NE NW SW, 24-2S-9E	3357	2-19-59	Goldengate "
Barnsdall Industries, Inc., Cora Vincel #1		NE NW SW, 5-1S-6E	3292	2-21-59	Wildcat
<u>WHITE COUNTY</u>					
Lohmann-Johnson Drlg. Co., Inc., Parker Vinson #1		NW NW NE, 26-5S-10E	3110	10-11-54	Maunie North Cons.
Nat'l. Assoc. Pet. Co., Hortin #3		NW NW SE, 24-3S-10E	2960	4-14-58	Phillips-town Cons.

ABBREVIATIONS USED IN THIS REPORT

Abd.—Abandoned
 BOF—Barrels of oil flowing
 BOP—Barrels on pump
 E/W—Barrels of water
 C—Center
 CDU—Completion data unreported:
 to be given when available
 CO—Cleaning out
 Comp.—Completed
 COTD—Clean-out total depth
 Crg.—Coring
 Csg.—Casing
 D & A—Dry and abandoned
 Drlg.—Drilling
 DST—Drill stem test
 E/2—East 1/2
 Est.—Estimated
 Fm.—Formation
 Frac.—Fracture treatment
 FSG.—Fishing
 IP—Initial production
 L—Line
 Loc.—Location
 Ls.—Limestone
 MIM—Moving in material
 MIRT—Moving in rotary tools
 MIST—Moving in standard tools
 N/2—North 1/2
 NE—Northeast 1/4
 NR—No report
 NW—Northwest 1/4
 PB—Plugged back
 PBTD—Plugged-back total depth
 330'SL—330 feet from the south line
 POP—Putting on pump
 R—Range
 RU—Rigging up
 RURT—Rigging up rotary tools
 RUST—Rigging up standard tools
 S/2—South 1/2
 SD—Shut down
 SDO—Shut down orders
 SDR—Shut down for repairs
 SE—Southeast 1/4
 SG—Show of gas
 Sh.—Shale
 SIGW—Shut in gas well
 SISR—Shut in tank room
 SO—Show of oil
 Spd.—Spudded or spudding
 Ss.—Sandstone
 SSO—Slight show of oil
 SW—Southwest 1/4
 Swb.—Swabbing
 SWD—Salt water disposal well
 T—Township
 Temp.abd.—Temporarily abandoned
 TD—Total depth
 Tstg.—Testing
 UR—Underreaming
 W/2—West 1/2
 WF—Wildcat far (more than 2 miles
 from production)
 WN—Wildcat near (1/2 to 2 miles
 from production)
 WCC—Waiting for cement to set
 WOST—Waiting on standard tools

Some Recent Publications of Interest to
the Petroleum Industry

by

ILLINOIS GEOLOGICAL SURVEY
Urbana, Illinois

- Bull. 80. Symposium on Waterflooding (1957). 50 cents.
- Bull. 85. Petroleum Industry in Illinois in 1957 (1959). 50 cents.
- Ill. Pet. 72. Oil Resources and Possibilities in Illinois (1955). 25 cents.
- R.I. 189. Subsurface Stratigraphy of the Kinderhook Series in Illinois (1956). 25 cents.
- R.I. 193. Subsurface Geology and Coal Resources of the Pennsylvanian System in Crawford and Lawrence Counties, Illinois (1956). 25 cents.
- Cir. 160. Summary of Stratigraphy Shown in Geologic Cross-Section of Illinois Basin (1954 reprint). Geologic cross-section of Illinois Basin, to accompany circular. Cross-section map \$1.00. Circular gratis.
- Cir. 229. Graphic Analyses of Oil Well Drilling and Production, 1937-1955 (1957). Gratis.
- Cir. 244. Brine Disposal in Illinois Oil Fields (1957). Gratis.
- Cir. 250. Fishhook Gas Pool, Pike and Adams Counties, Illinois (1959). Gratis.
- Cir. 251. Hydraulic Fracture Theory. Part I. Mechanics of Materials (1958). Gratis.
- Cir. 252. Hydraulic Fracture Theory. Part II. Fracture Orientation and Possibility of Fracture Control (1958). Gratis.
- Cir. 253. Tiskilwa Drift-Gas Area, Bureau and Putnam Counties, Illinois (1958). Gratis.
- Cir. 258. Relation of Silurian Reefs to Ordovician Structure in the Patoka Oil Area (1958). Gratis.
- Preliminary Structure Map of the "Trenton" in Illinois. Contours show sea-level elevation on top of the "Trenton" at 100-foot intervals. Size, 18 x 32 inches. 30 cents. (Jan. 1954).
- Oil and gas development maps, in square units of 9 townships each, on a scale of 2 inches equals 1 mile. Blue-line prints, revised every 3 months. See index map, page 23, for available maps and order numbers. 58 maps at 60 cents each.
- Map of the Oil and Gas Industry in Illinois. Jan. 1, 1955. Scale approximately 8 miles to the inch. Shows location of oil and gas fields, pipelines, pumping stations, and refineries. Available rolled (35¢) or included in Ill. Pet. 74, which includes alphabetical list of oil and gas pools and brief text (35¢).

553.2805

ILL

Cap. 2

State of Illinois
 William G. Stratton, Governor
 Department of Registration and Education
 Vera M. Binks, Director

Division of the

STATE GEOLOGICAL SURVEY

John C. Frye, Chief
 Urbana, Illinois

No. 270

OIL AND GAS DRILLING REPORT

For April 1959

Monthly Report

OIL AND GAS DRILLING IN ILLINOIS

J. Van Den Berg and Ronald A. Younker

Summary by Counties

	Completed Wells	Producing Wells	Drilling Wells	Permits to Drill ^o	
				Total	Wildcat
Adams	0	0	2	1	1
Bond	0	0	8	4	1
Christian	28	22	21	22	6
Clark	3	3	8	9	1
Clay	9	2	10	7	1
Clinton	1	0	6	6	3
Coles	4	2*	1	0	0
Crawford	5	1	20	20	0
Cumberland	2	0	3	2	0
Douglas	3	0	2	0	0
Edgar	0	0	1	0	0
Edwards	1	1	2	2	0
Effingham	4	0	5	5	2
Fayette	1	0	2	1	1
Franklin	4	2	2	10	3
Gallatin	8	4	13	7	1

(Concluded on page 3)

THE LIBRARY OF THE
 MAY 25 1959
 UNIVERSITY OF ILLINOIS

Summary by Counties (Concluded)

	Completed Wells	Producing Wells	Drilling Wells	Permits to Drill ^o	
				Total	Wildcat
Hamilton	4	3	9	3	0
Hancock	0	0	1	0	0
Itasca	0	0	0	2	0
Jackson	1	0	0	0	0
Jasper	4	3	9	7	1
Jefferson	5	2	15	10	2
Kankakee	1	0	1	3	1
LaSalle	0	0	0	3	0
Lawrence	7	5	10	21	1
Livingston	0	0	0	3	0
Macon	0	0	3	2	2
Macoupin	1	0	18	10	9
Madison	4	0	2	2	1
Marion	3	1*	12	22	0
Mason	0	0	1	0	0
McDonough	2	1	1	0	0
Menard	1	0	0	0	0
Montgomery	1	0	1	2	2
Moultrie	1	0	0	0	0
Piatt	0	0	2	2	2
Pike	5	1*	0	0	0
Pope	0	0	1	0	0
Pulaski	0	0	1	0	0
Randolph	1	0	0	1	1
Richland	3	0	6	5	2
St. Clair	2	0	0	3	3
Saline	4	2	5	4	1
Sangamon	1	0	6	4	3
Schuyler	0	0	1	0	0
Shelby	0	0	3	3	1
Tazewell	0	0	1	0	0
Vermilion	0	0	0	1	1
Wabash	9	6	7	32	1
Warren	0	0	1	1	1
Washington	2	0	1	2	0
Wayne	11	4	8	8	6
White	9	2	5	29	3
Winnebago	0	0	1	0	0
Woodford	0	0	1	0	0
	155	67	239	281	64

^o Issued by Department of Mines and Minerals, Springfield, Illinois, March 27, 1959 through April 25, 1959.

* Includes one gas well.

New Pools in April

None.

Extensions to Pools in April

Mt. Auburn Consolidated, Christian County (Shaefer Oil Co. #1 Russell Carl,* 5-14N-2W) and (James D. Jordan #1 Roy Butcher, 21-15N-1W); Ashmore South, Coles County (E. Zink #1 Phipps-Ferguson Comm.,** 18-12N-11E); Roland Consolidated, White County (Athene Development Co. #1 Childers, 28-5S-9E).

Abandoned Pools

Fosen North, Washington County.

* Old well reworked.

** Gas well.

New Pools Discovered from May 1958 through April 1959

Pool: County	Twp.	Rng.	Pool: County	Twp.	Rng.
<u>May</u>			<u>November</u>		
None			Gillespie West: Macoupin	8N	7W
<u>June</u>			<u>December</u>		
Coulterville North: Washington	3S	5W	None		
<u>July</u>			<u>January 1959</u>		
None			None		
<u>August</u>			<u>February</u>		
Carlinville South: Macoupin	9N	7W	None		
Bowyer: Richland	5N	14W			
Coil North: Wayne	1S	5E	<u>March</u>		
<u>September</u>			Pixley: Clay	4N	8E
None			Marion East: Williamson	9S	3E
<u>October</u>			<u>April</u>		
New Baden East: Clinton	1N	5W	None		
Hord North: Effingham	6N	6E			

Well Completions in Illinois

Summary by Months, January 1958 - April 1959

	Pool Wells			Wildcat				Total (c)
	Oil	Gas	Dry	New Pools	Exten- sions	Near (a)	Far (b)	
<u>1958</u>								
Jan.	94	0	70	1	4(d)	34	19	222 (6)
Feb.	72	3	39	0	3(e)	22	11	150 (2)
Mar.	47	0	31	0	4	21	22	125
Apr.	59	2	37	0	3	15	24	140 (3)
May	66	5	64	0	5	42	10	192 (2)
June	72	0	80	1	6(d)	23	23	205 (3)
July	105	8	53	0	1	26	20	213 (3)
Aug.	86	2	62	3	1	38	28	220 (3)
Sept.	105	1	69	0	9	43	25	252 (6)
Oct.	85	10	54	2	4(d)	30	12	197 (1)
Nov.	131	7	84	1	7(f)	41	21	292 (5)
Dec.	48	2	34	0	1	12	22	119 (2)
	970	40	677	8	48	347	237	2,327 (36)
<u>1959</u>								
Jan.	129	2	63	0	3	31	27	255 (7)
Feb.	56	0	33	0	4	16	11	120 (1)
Mar.	43	0	22	2	2	12	10	91 (4)
Apr.	67	2	48	0	4(d)	22	18	155 (6)

(a) One-half mile to two miles from nearest production.

(b) Over two miles from nearest production.

(c) Figures in parentheses refer to number of producing wells included in total which had previously been completed as dry holes.

(d) Includes one gas well.

(e) Includes two gas wells.

(f) Includes three gas wells.

Illinois Completions and Production

Since January 1, 1958

	Completions <u>a/</u>	Producing Wells	Production New Fields	(Thousands of Barrels) <u>b/</u> Old Fields <u>c/</u> Total	
<u>1958</u>					
January	216	99 (6) <u>d/</u>	6,014	878	6,892
February	148	78 (2)	5,109	742	5,851
March	125	51	5,668	882	6,550
April	137	64 (3)	5,803	894	6,697
May	190	76 (2)	5,820	904	6,724
June	202	79 (3)	5,511	860	6,371
July	210	114 (3)	6,003	896	6,899
August	217	92 (3)	5,641	881	6,522
September	246	115 (6)	5,536	958	6,494
October	196	101 (1)	5,697	974	6,671
November	287	146 (5)	5,385	893	6,278
December	117	51 (2)	5,786	1,099	6,885
	<u>2,291</u>	<u>1,066 (36)</u>	<u>67,973</u>	<u>10,861</u>	<u>78,834</u>
<u>1959</u>					
January	248	134 (7)	5,440	956	6,396
February	119	60 (1)	4,944	887	5,831
March	87	47 (4)	5,972 <u>e/</u>	1,050 <u>e/</u>	7,022 <u>f/</u>
April	155	73 (6)	5,656 <u>e/</u>	1,015 <u>e/</u>	6,671 <u>f/</u>

a/ Includes only oil and gas producers and dry holes.b/ Production figures based on Illinois Basin Secut Association's Pipe Line Production Report.c/ Includes Devonian production at Sandoval and Bartelso.d/ Figures in parentheses refer to number of Producing wells included in totals which had previously been completed as dry holes.e/ Estimated by Illinois State Geological Survey.f/ Estimated by Illinois State Geological Survey from Oil and Gas Journal Report.

Wells in the New Pools*, April 28, 1959

County and Pool	Producing Wells	Abandoned Wells	Dry Holes	Drilling Wells
<u>Adams: Beverly</u>	2	0	2	0
<u>Bond: Beaver Creek North</u>	1	6	10	0
Dudleyville East	2	0	5	0
New Douglas South	1	1	4	0
Old Ripley	65	1	15	0
Sawento Cons.	28	19	56	3
Woburn Cons.	113	18	57	3
<u>Bond, Clinton: Beaver Creek</u>	13	3	21	0
<u>Bond, Montgomery: Panama</u>	4	9	20	0
<u>Christian: Assumption Cons.</u>	153	20	23	0
Assumption South	1	2	4	0
Edinburg South	1	0	3	0
Kincaid Cons.	127	0	14	4
Mt. Auburn Cons.	180	11	71	11
Pana	5	0	0	0
Sicily	4	1	9	0
Tovey	1	0	0	0
<u>Christian, Sangamon: Edinburg West</u>	33	3	41	3
<u>Clark: Melrose</u>	9	1	9	0
Melrose South	1	0	3	0
Oak Point West	8	0	7	0
Weaver	32	7	10	0
Westfield East	4	9	23	0
<u>Clark, Jasper: Oak Point</u>	49	4	13	0
<u>Clay: Bible Grove South</u>	2	2	4	0
Clay City West	15	7	19	0
Flora South	3	1	8	0
Hord	10	4	19	0
Hord South Cons.	21	1	10	0
Ingraham	27	6	18	0
Iola South	11	4	13	0
Kenner	80	9	17	2
Kenner North	23	9	8	0
Kenner West	28	2	6	0
Noble West	1	0	2	0
Oskaloosa	35	2	15	0
Oskaloosa East	2	1	6	0
Oskaloosa South	2	1	9	0
Passport	43	16	24	0
Passport West	2	4	8	0
Pixley	2	0	0	0
Riffle	1	4	5	0
Sailor Springs Central	3	3	5	0
Sailor Springs East	1	10	6	0

Wells in the New Pools*, April 28, 1959 (Continued)

County and Pool	Producing Wells	Abandoned Wells	Dry Holes	Drilling Wells
Schnell South	2	1	5	0
Toliver East	3	2	10	0
Toliver South	4	0	4	1
Xenia	1	0	7	0
Xenia East	9	6	6	0
Clay, Effingham: Iola Cons.	210	60	99	1
Clay, Effingham, Jasper:				
Sailor Springs Cons.	771	169	354	3
Clay, Wayne: Stanford South	13	9	12	0
Clay, Wayne, Richland, Jasper:				
Clay City Cons.	3233	1223	1278	14
Clinton: Bartelso East	16	1	10	0
Bartelso South	2	1	3	0
Bartelso West	7	7	15	0
Boulder	35	13	21	0
Boulder East	3	1	0	0
Carlyle North	34	7	25	0
Centralia West	3	6	10	0
Frogtown North	28	6	15	0
Germantown East	27	0	7	0
Hoffman	17	33	16	0
Huey	3	4	6	0
Huey South	14	1	8	0
Keyesport	3	6	11	0
New Baden East	1	0	1	0
New Memphis	35	0	10	0
New Memphis North	4	0	3	1
Posey	2	1	8	0
Posey East	11	0	0	1
Sandoval West	1	0	6	0
Shattuc	18	10	26	0
Clinton, Bond: Beaver Creek South	31	19	42	0
Clinton, Marion: Centralia	442	556	88	2
Clinton, Washington:				
New Memphis South	1	1	4	0
Coles: Ashmore South	17	0	6	0
Mattoon	381	68	38	0
Coles, Douglas: Cooks Mills Cons.	216	16	104	0
Crawford: New Bellair	3	3	5	0
New Hebron East	1	1	4	0
Cumberland: Hidalgo North	2	1	4	2
Cumberland, Effingham: Lillyville	8	0	8	0
Douglas: Bourbon Cons.	72	6	43	0
Chesterville	2	3	11	0
Chesterville East	40	1	15	0

Wells in the New Pools*, April 28, 1959 (Continued)

County and Pool	Producing Wells	Abandoned Wells	Dry Holes	Drilling Wells
<u>Edgar: Dudley</u>	64	12	49	0
Dudley West	1	0	2	0
Elbridge	23	15	9	0
Grandview	2	15	32	0
Redmon North	1	0	0	0
<u>Edgar, Clark: Inclose</u>	7	11	20	0
<u>Edwards: Albion Central</u>	3	4	3	0
Albion East	30	16	31	0
Bone Gap Cons.	29	29	34	0
Bone Gap West	1	0	0	0
Browns South	1	3	5	0
Ellery East	23	0	11	0
Ellery North	2	4	5	0
Ellery South	3	5	16	0
Parkersburg South	5	3	11	0
Samsville North	3	8	12	0
Samsville West	4	1	6	0
<u>Edwards, Wabash: Browns</u>	33	18	25	0
<u>Edwards, Wayne:</u>				
Maple Grove Cons.	74	29	42	0
<u>Edwards, White: Albion Cons.</u>	378	72	178	1
<u>Effingham: Bible Grove North</u>	2	5	6	0
Eberle	6	1	9	0
Elliotstown North	1	1	6	0
Evers	3	1	9	0
Hill East	31	2	23	0
Hord North	3	0	3	0
Mason North	9	2	5	0
Watson	3	0	3	0
<u>Fayette: Laclède</u>	2	2	4	0
Patoka West	14	3	11	0
St. James	151	58	30	0
St. Paul	10	8	8	0
<u>Fayette, Effingham: Louden</u>	1991	215	256	0
<u>Franklin: Akin</u>	42	3	33	1
Akin West	4	2	7	0
Benton	153	90	17	0
Benton North	51	8	27	0
Bessie	1	0	2	0
Deering City	4	0	5	0
Ewing	3	5	13	0
Ewing East	1	0	2	0
Seesser Cons.	57	13	23	0

Wells in the New Pools*, April 28, 1959 (Continued)

County and Pool	Producing Wells	Abandoned Wells	Dry Holes	Drilling Wells
Taylor Hill	2	1	5	0
Thompsonville East	11	0	14	0
Thompsonville North	46	26	46	0
Valier	1	0	1	0
West Frankfort Cons.	72	9	41	0
Whittington	31	5	32	0
Whittington South	10	0	4	0
Whittington West	13	12	5	0
<u>Gallatin: Ab Lake</u>	6	2	10	0
Ab Lake West	18	4	10	0
Elba	8	5	4	0
Inman East Cons.	319	42	89	1
Inman West Cons.	244	38	146	3
Junction	16	5	18	0
Junction East	2	0	4	0
Junction North	11	4	10	0
Omaha	104	11	43	4
Omaha East	7	2	4	1
Ridgway	1	2	9	0
Shawneetown	3	2	3	0
Shawneetown East	3	0	5	0
Shawneetown North	3	1	5	0
<u>Gallatin, Saline: Omaha South</u>	3	4	9	0
<u>Harrison: Aden South</u>	18	3	12	0
Belle Prairie	12	2	17	0
Blairsville West	5	5	10	0
Bungay Cons.	191	38	92	0
Dahlgren	2	42	18	0
Rural Hill North	6	0	5	1
Thackeray	58	8	32	0
Walpole	93	5	58	0
Walpole South	2	0	7	0
<u>Hemilton, Saline, Franklin:</u>				
Dale Cons.	1057	264	470	8
<u>Jackson: Elkville</u>	1	0	4	0
<u>Jasper: Bogota</u>	5	5	7	0
Bogota South	17	6	11	0
Gila	25	2	17	0
Hunt City South	2	2	4	0
Newton	2	2	7	0
Ste. Marie	34	13	18	1
Ste. Marie West	11	1	13	0
Willow Hill East	5	13	20	0
<u>Jefferson: Belle Rive</u>	3	2	6	0
Boyd	108	8	14	0

Wells in the New Pools*, April 28, 1959 (Continued)

County and Pool	Producing Wells	Abandoned Wells	Dry Holes	Drilling Wells
Coil West	13	8	10	0
Crevat	9	2	6	0
Crevat West	7	0	4	2
Divide	16	5	18	0
Divide East	33	8	26	0
Divide South	3	2	13	0
Divide West	74	15	29	7
Ina	21	3	10	0
Ina North	1	0	4	0
Kell	4	1	5	1
King	76	24	57	1
Lynchburg	2	0	6	1
Markham City	9	10	9	0
Markham City West	30	5	16	0
Mt. Vernon	4	6	14	0
Mt. Vernon North	2	0	2	0
Nason	1	0	4	0
Oakdale	11	0	14	0
Reservoir	8	3	14	2
Roaches	6	7	13	0
Roaches North	28	6	9	0
Waltonville	3	1	7	0
Williams Cons.	37	4	12	0
Woodlawn	119	71	40	0
<u>Jefferson, Washington:</u>				
Irvington East	25	1	15	0
<u>Jefferson, Wayne: Markham City North</u>	9	9	10	0
<u>Lawrence: Beman</u>	12	11	6	0
Beman East	1	4	3	0
Lawrence West	23	2	12	0
Pinkstaff East	1	0	2	0
Ruark	26	15	54	0
Ruark West Cons.	49	6	32	0
Russelville (gas)	1	67	19	0
St. Francisville East	21	1	11	0
Summer	1	1	8	0
<u>Macon: Decatur</u>	1	5	3	0
Harristown	8	1	8	0
Oakley	5	4	1	0
<u>Macon, Christian: Blackland</u>	21	8	19	1
<u>Macoupin: Carlinville North</u>	1	6	7	0
Carlinville South	1	0	0	0
Gillespie West	1	0	0	0
Plainview	1	0	5	0
Staunton	1	0	4	0
Staunton West	13	2	16	2

Wells in the New Pools*, April 28, 1959 (Continued)

County and Pool	Producing Wells	Abandoned Wells	Dry Holes	Drilling Wells
<u>Madison: Livingston</u>	38	13	110	0
Livingston East	1	0	4	0
Livingston South	28	9	74	0
Marine	134	12	28	0
St. Jacob	42	11	6	1
<u>Marion: Alma</u>	4	2	8	0
Exchange	1	0	5	0
Exchange East	15	2	14	0
Exchange North	1	2	5	0
Exchange West	2	0	3	0
Iuka	37	3	18	0
Iuka West	2	1	3	0
Junction City South	2	0	6	1
Kinmundy	2	1	10	0
Miletus	13	3	6	0
Odin	29	1	13	0
Patoka East	52	12	10	0
Patoka South	40	1	9	6
Raccoon Lake	37	10	17	0
Tonti	79	18	19	0
Wamec East	5	0	10	0
<u>Marion, Clinton: Fairman</u>	40	17	29	0
Patoka	112	97	44	0
<u>Marion, Jefferson: Salem Cons.</u>	2226	539	163	0
<u>Montgomery: Mt. Olive</u>	4	5	11	0
Raymond	2	8	27	0
Raymond East	5	0	7	0
<u>Morgan: Prentice</u>	8	0	1	0
Waverly (gas)	8	0	6	0
<u>Moultrie: Gays</u>	1	4	3	0
<u>Perry: Tamaroa</u>	13	4	13	0
Tamaroa South	13	0	9	0
Tamaroa West	2	0	3	0
Turkey Bend	1	0	0	0
<u>Pike, Adams: Fishhook</u>	66	1	10	0
<u>Randolph: Baldwin</u>	3	0	1	0
Tilden	24	0	9	0
<u>Richland: Amity</u>	1	3	7	0
Bowyer	1	0	2	0
Calhoun Central	1	2	3	1
Calhoun East	5	0	9	0
Calhoun North	2	1	4	0
Olney South	36	11	19	0
Ritter	1	3	9	0
Ritter North	1	1	3	1
Schnell	2	2	7	0
Seminary	2	6	6	0
Stringtown	20	8	23	0
Wakefield	1	0	0	0

Wells in the New Pools*, April 28, 1959 (Continued)

County and Pool	Producing Wells	Abandoned Wells	Dry Holes	Drilling Wells
<u>Richland, Clay: Passport South</u>	6	2	12	0
<u>Richland, Edwards: Parkersburg Cons.</u>	138	138	116	0
Parkersburg West	10	6	14	1
<u>Richland, Jasper: Olney Cons.</u>	96	60	97	1
<u>Richland, Wayne: Calhoun Cons.</u>	66	35	48	0
<u>St. Clair: Freeburg South</u>	29	3	4	0
<u>Saline: Cottage Grove</u>	1	0	1	0
Eldorado Cons.	211	16	77	0
Eldorado East	16	6	12	0
Eldorado West	3	2	7	0
Francis Mills	1	0	5	0
Grayson	1	1	4	0
Harco	61	9	34	1
Harco East	16	3	11	0
Harrisburg	8	2	13	0
Long Branch South	1	0	3	0
Mitchellsville	2	0	4	0
Omaha West	5	1	6	0
Raleigh	46	0	16	2
Raleigh South	26	0	20	0
Roland West	1	0	5	0
<u>Saline, Hamilton: Long Branch</u>	8	3	23	0
<u>Sangamon: New City</u>	1	2	4	0
Roby	3	3	8	0
Roby West	1	0	2	0
<u>Shelby: Clarksburg</u>	2	1	6	0
Lakewood	11	1	11	0
Shelbyville Cons.	1	5	7	0
Stewardson	13	1	2	2
<u>Wabash: Bellmont</u>	1	3	6	0
Browns East	33	26	24	0
Friendsville Central	2	3	3	0
Friendsville North	2	11	22	1
Gards Point Cons.	29	4	26	0
Keensburg South	14	4	29	0
Lancaster Central	5	9	6	0
Lancaster East	4	0	12	0
Lancaster South	11	2	16	1
Lexington	6	5	14	0
Mt. Carmel	316	131	101	0
Rochester	28	10	23	0

Wells in the New Pools*, April 28, 1959 (Continued)

County and Pool	Producing Wells	Abandoned Wells	Dry Holes	Drilling Wells
<u>Wabash, Edwards: Berryville Cons.</u>	4	15	25	0
<u>Wabash, Lawrence: Lancaster</u>	61	43	40	0
<u>Washington: Ashley</u>	15	0	11	0
Beaucoup	14	0	3	0
Beaucoup South	19	2	13	0
Cordas	102	52	22	0
Coulterville North	4	0	5	0
Dubois Cons.	95	17	64	1
Dubois Central	3	3	1	0
Elkton	1	1	3	0
Heyleton West	1	0	1	0
Irvington	109	27	29	0
Irvington North	26	0	15	0
McKinley	11	20	23	0
New Memphis East	1	0	3	0
Okawville	4	0	5	0
Okawville North	2	0	6	0
Posen	4	0	4	0
Posen South	2	2	4	0
Richview	3	1	7	0
<u>Wayne: Coil</u>	13	5	15	0
Coil North	1	0	1	0
Covington South	3	5	8	0
Goldengate North Cons.	32	11	34	0
Half Moon	63	4	24	0
Johnsonville Cons.	338	80	96	0
Johnsonville North	4	1	13	0
Johnsonville South	23	9	16	0
Johnsonville West	26	9	27	0
Keenville	45	8	23	0
Keenville East	2	1	4	0
Locust Grove	9	1	10	0
Locust Grove South	7	0	6	0
Mayberry	2	5	11	0
Mt. Erie North	6	5	19	0
Orchardville	8	1	8	0
Orchardville North	1	0	3	0
Rinard North	5	5	14	0
Zenith North	14	0	7	1
Zenith South	5	9	9	0
<u>Wayne, Hamilton: Aden Cons.</u>	90	18	31	0
<u>Wayne, White: Barnhill</u>	91	57	50	0
<u>Wayne, White, Edwards:</u>				
Goldengate Cons.	336	87	200	1

Wells in the New Pools*, April 28, 1959 (Continued)

County and Pool	Producing Wells	Abandoned Wells	Dry Holes	Drilling Wells
<u>White: Black River</u>	1	0	2	0
Burnt Prairie South	3	1	4	0
Carmi	7	7	19	0
Carmi North	4	2	13	0
Centerville	4	6	14	0
Centerville East	107	14	41	0
Centerville Northeast	1	0	1	0
Concord Cons.	135	22	48	0
Concord East Cons.	27	10	34	0
Crossville West	12	2	15	1
Enfield	15	2	13	0
Maunie East	2	3	2	0
Maunie North Cons.	142	19	54	1
Maunie South Cons.	96	47	48	0
New Harmony South (Ind.)	7	0	4	0
New Haven Cons.	30	2	13	0
Phillipstown South	2	1	4	0
Storms Cons.	248	74	117	1
Sumpter	10	1	17	0
Sumpter East	27	2	16	0
Sumpter North	15	0	10	0
Sumpter South	25	2	16	0
Sumpter West	1	0	3	0
Trumbull	38	11	42	0
<u>White, Edwards: Phillipstown Cons.</u>	371	104	205	1
<u>White, Callatin: Herald Cons.</u>	413	106	263	1
Roland Cons.	667	167	255	0
<u>White, Hamilton, Wayne:</u>				
Mill Shoals	185	48	73	1
<u>White, Wabash, Edwards:</u>				
New Harmony Cons.	1669	507	601	6
<u>Williamson: Clifford</u>	2	0	1	0
Corinth	10	0	9	0
Corinth East	1	0	3	0
Corinth North	1	0	0	0
Marion	1	0	1	0
Marion East	1	0	0	0
	<hr/>	<hr/>	<hr/>	<hr/>
	23,730	7,012	10,483	123

* Fields discovered since January 1, 1937, with the exception of those which have been abandoned.

Degree Days and Refined Petroleum Product Stocks a/

End of Month		Degree days b/			Illinois Cities				Central Refining District Stocks c/			
		Cairo	Chicago Airport	Springfield Airport	Springfield Airport	Gasoline	Kerosene	Distillate	Residual			
June	1952	0	10	1	25,252	4,659	13,484	6,158				
June	1953	0	15	0	29,205	5,673	13,532	3,717				
June	1954	2	34	26	36,844	6,139	16,056	4,417				
June	1955	9	47	35	33,073	6,911	19,077	4,451				
June	1956	6	35	23	31,850	4,901	13,096	4,370				
June	1957	2	23	6	33,647	5,547	17,973	5,834				
July	1957	0	0	0	31,465	6,410	20,555	5,807				
Aug.	1957	0	0	0	29,585	6,987	22,780	5,211				
Sept.	1957	7	89	72	31,004	7,543	24,849	5,938				
Oct.	1957	226	397	392	30,655	7,515	25,328	6,070				
Nov.	1957	501	736	721	32,374	6,928	23,603	6,025				
Dec.	1957	628	941	874	34,393	6,348	20,241	5,905				
Jan.	1958	934	1,192	1,119	36,722	4,954	16,430	4,838				
Feb.	1958	952	1,253	1,170	39,730	3,399	11,541	4,237				
Mar.	1958	632	890	872	42,627	3,268	10,382	4,173				
Apr.	1958	190	406	354	39,309	3,363	11,261	4,523				
May	1958	48	149	98	36,885	4,315	15,008	5,171				
June	1958	0	61	23	34,979	5,219	18,163	5,130				
July	1958	0	0	2	33,498	6,127	20,595	5,225				
Aug.	1958	0	4	5	33,289	7,241	24,888	5,239				
Sept.	1958	18	67	59	32,084	7,611	27,681	5,304				
Oct.	1958	156	255	276	29,140	7,816	29,479	5,112				
Nov.	1958	428	659	602	30,635	7,681	29,609	5,263				
Dec.	1958	941	1,315	1,187	31,743	5,622	21,599	4,241				
Jan.	1959	945	1,437	1,309	35,083	4,018	15,474	3,428				
Feb.d/	1959	695	1,083	961	36,109	3,553	11,707	3,335				
Mar.e/	1959	487	853	719	39,081	3,263	10,159	3,208				

a/ Degree days, U. S. Weather Bureau; stocks based on U. S. Bureau of Mines figures in thousands of barrels.

b/ Degree days are the number of degrees of temperature that the average temperature for each day falls below 65°F. Total for each month given.

c/ Includes states of Illinois, Indiana, Kentucky, Michigan, W. Ohio, and Tennessee.

d/ Degree days total for February; stocks as of February 27.

e/ Degree days total for March; stocks as of March 27.

OIL AND GAS DEVELOPMENT MAPS

Available (Incomplete)

Base maps are available for the following areas showing wells drilled since January 1, 1956. Plotting of old wells and pools is not in progress.

FLAT ROCK (T. 4, 5, 6N., R. 10, 11, 12, 13W.).

ROBINSON (T. 7, 8, 9N., R. 10, 11, 12, 13W.).

Redrawn

The oldest development maps are being redrawn on new bases. In addition to oil and gas wells and dry holes as shown on the original set, the revised set will show salt water disposal wells, conversions or wells originally drilled for secondary recovery, and stratigraphic tests no longer confidential. Revised maps are available as follows:

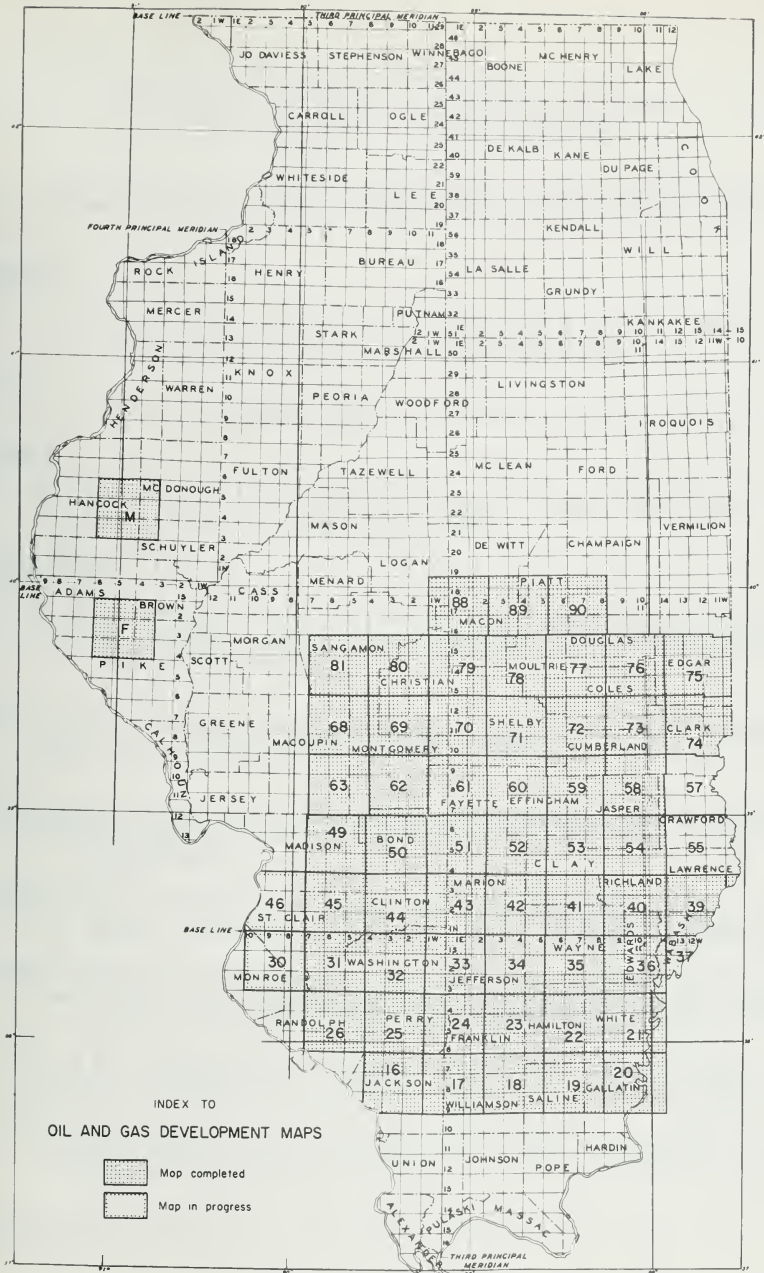
22. McLEANSBORO (T. 4, 5, 6S., R. 6, 7, 8E.).

OIL AND GAS POOL MAPS OF SOUTHERN ILLINOIS

The county oil and gas pool maps which were included in Bulletins 79, 81 and 83 are now available in sets of 19 plus index map. Revised to January 1, 1958. Most maps show 2 complete or 3 partial counties. Scale $\frac{1}{8}$ " = 1 mile. These maps will be omitted from 1958 Bulletin.

Price: \$2.00 per set

(Sold only as a complete set)



INDEX TO

OIL AND GAS DEVELOPMENT MAPS

- Map completed
- Map in progress

DRILLING BY COUNTIES
WELLS COMPLETED BETWEEN APRIL 1 and APRIL 28, 1959
AND WILDCAT WELLS DRILLING ON APRIL 28

(Abbreviations used in this report will be found on the last page.)

(Errata, old wells deepened, reconditioned old wells follow list of drilling wells.)

ADAMS COUNTY

2S, 5W

11, 480' from N. line, 330' from E. line, NE. Ray F. Starr #1 Wendell Doole "A"
Drlg. 600' 4-28-59. Spd. 4-7-59. WN* (Beverly Pool).

3S, 5W

35, NE SW SE. Harold Lipe #1 Owens. NR 4-28-59. WN (Fishhook Pool).

BOND COUNTY

6N, 4W

27, SE NE SW. F. L. Strickland #1 A. J. Huber. Drlg. 1907' 4-28-59. Spd.
4-23-59. WN (Sorento Consolidated Pool).

CHRISTIAN COUNTY

13N, 1E

14, SW NW NW. M. & N. Oil Co. #1 Lambdin "B". Temp. abd. (SO) 4-21-59. Spd.
1-8-59. TD 2367'. Devonian ls., top 2333'. Frac. WN (Assumption
Consolidated Pool).

13N, 1W

15, SE SE NE. Landy Oil Co. #1 Dexheimer. Spd. 3-2-59. Comp. 4-14-59. TD
2456'. D&A. Silurian ls., top 2345'. WF**.

13N, 3W

3, SE NW SE. Smith, Patterson & Assoc. #6 Hibbard Comm. Spd. 11-20-58. Comp.
4-21-59. TD 1827'. IP 156 BOP. Hibbard ss., top 1808'. Frac. Kincaid
Consolidated Pool.

3, NW SE SE. Joe Simpkins #5 Linton. Spd. 12-3-58. Comp. 4-7-59. TD 1826'.
IP 95 BOP. Hibbard ss., top 1817'. Frac. Kincaid Consolidated Pool.

3, 330' from S. line, 390' from E. line, SE SE. Joe Simpkins #6 J. A. Linton.
Spd. 1-4-59. Comp. 4-7-59. TD 1817'. PB 1814'. IP 72 BOP, 4 BW. Hib-
bard ss., top 1802'. Frac. Kincaid Consolidated Pool.

3, N/2 SW SE. Joe Simpkins #7 Linton. Spd. 12-12-58. Comp. 4-7-59. TD 1815'.
IP 98 BOP, Hibbard ss., top 1802'. Frac. Kincaid Consolidated Pool.

3, 330' from N. line, 405' from W. line, NE SE. Joe Simpkins #8 Linton. Spd.
12-17-58. Comp. 4-7-59. TD 1820'. IP 106 BOP. Hibbard ss., top 1802'.
Frac. Kincaid Consolidated Pool.

* Wildcat near - from 1/2 to 2 miles from production.

** Wildcat far - more than 2 miles from production.

CHRISTIAN COUNTY (Continued)

13N, 3W

- 3, 410' from S. line, 392' from E. line, NE SE. Joe Simpkins #9 Linton. Spd. 1-3-59. Comp. 4-7-59. TD 1821'. IP 80 BOP. Hibbard ss., top 1807'.
Frac. Kincaid Consolidated Pool.
- 4, SE NE SE. Joe Simpkins #1 Covats. Spd. 11-13-58. Comp. 4-7-59. TD 1822'.
IP 12 BOP. Hibbard ss., top 1797'. Frac. Kincaid Consolidated Pool.
- 10, 330' from N. line, 361' from W. line, NE NE. Joe Simpkins #2 Patrick Kain.
Spd. 10-28-58. Comp. 4-7-59. TD 1835'. IP 105 BOP. Hibbard ss., top
1819'. Frac. Kincaid Consolidated Pool.
- 11, 420' from N. line, 280' from W. line, SW. Joe Simpkins #17 Kincaid Land
Assoc. "A". Spd. 10-20-58. Comp. 4-7-59. TD 1841'. IP 60 BOP. Hibbard
ss., top 1823'. Frac. Kincaid Consolidated Pool.
- 11, 333' from S. line, 509' from E. line, SW NW. Joe Simpkins #2 Mulvaney-
Mitchell. Spd. 10-15-58. Comp. 4-7-59. TD 1844'. IP 140 BOP. Hibbard
ss., top 1827'. Kincaid Consolidated Pool.
- 15, NW NW SE. Joe Simpkins #1 Collins. Spd. 8-20-57. Comp. 4-7-59. TD 1864'.
IP 65 BOP. Hibbard ss., top 1847'. Frac. & Acid. Kincaid Consol. Pool.
- 15, 285' from N. line, 330' from W. line, SE SE. Joe Simpkins #5 Jim Collins.
Spd. 12-3-57. Comp. 4-7-59. TD 1869'. IP 26 BOP, Tr. water. Hibbard ss
top 1854'. Frac. Kincaid Consolidated Pool.
- 13N, 4W
- 14, 352' from S. line, 404' from E. line, NE NW. Glenwood Mason #1 Vernon Clar
"A". Abd. loc. 4-21-59. WN (Sicily Pool).
- 14N, 2W
- 3, NW SE NW. F. M. Muncy #1 Bartling. Spd. 3-4-59. Comp. 4-7-59. TD 1951'.
D&A. Silurian ls., top 1944'. WN (Mt. Auburn Consolidated Pool).
- 5, SW NE SW. Consolidated Oil Prod. Co. #1 Russel Carl. Spd. 3-4-59. Comp.
4-7-59. TD 1921'. D&A. Silurian ls., top 1905'. WN (Mt. Auburn Consoli
dated Pool).
- 5, SE NW SW. J. D. Kuykendall #1 Russell Carl "A". Abd. loc. 4-28-59. WN
(Mt. Auburn Consolidated Pool).
- 5, SW SE NW. C. B. Mansfield #1 J. R. Miller. SD 1908' 4-28-59. Spd. 4-16-59
WN (Mt. Auburn Consolidated Pool).
- 5, 330' from S. line, 355' from W. line, NW SE. Consolidated Oil Prod. Co. #3
W.H. & C.W. Ostermeier. Spd. 3-20-59. Comp. 4-7-59. TD 1930'. D&A.
Silurian ls., top 1905'. Mt. Auburn Consolidated Pool.
- 5, SE SE NE. Schaefer Oil Co. #1 Paul W. Peabody. Spd. 1-28-59. Comp. 4-14-59
TD 1927'. IP 70 BOP, est. 200 BW. Silurian ls., top 1912'. Mt. Auburn
Consolidated Pool.

CHRISTIAN COUNTY (continued)

- 14N, 3W
 29, 330' from S. line, 405' from W. line, SW SE. Joe Simpkins #1 Henninger. Spd. 12-8-58. Comp. 4-7-59. TD 1737'. IP 140 BOP. Devonian ls., top 1715'. Frac. Edinburg West Pool.
- 34, NE NW SE. Joe Simpkins #1 Hargis. Spd. 10-16-57. Comp. 4-7-59. TD 1815'. PB 1775'. IP 23 BOP. Hibbard ss., top 1763'. Frac. Kincaid Cons. Pool.
- 15N, 1W
 1, SW NW SW. Mid-Am. Production Co. #2 Vera Elliott. Spd. 12-10-58. Comp. 4-28-59. TD 1910'. IP 3 BOP, 1 BW. Silurian ls., top 1895'. Blackland Pool.
- 17, NE SW NW. Reeter & Hubbard #1-R Frank Long. Spd. 3-21-59. Comp. 4-14-59. TD 1906'. IP 26 BOP. Silurian ls., top 1868'. Frac. Mt. Auburn Consol. Pool.
- 17, SW SW NW. Reeter & Hubbard #2-R Frank Long. Spd. 4-1-59. Comp. 4-28-59. TD 1909'. IP 46 BOP. Silurian ls., top 1864'. Frac. Mt. Auburn Consol. Pool.
- 19, SE SE fractional SW. Shulman Bros. #2 Golda G. Shepherd. Spd. 3-25-59. Comp. 4-28-59. TD 1943'. D&A. Silurian ls., top 1906'. Mt. Auburn Consolidated Pool.
- 21, NE NE SE. James D. Jordan #1 Roy Butcher. Spd. 3-31-59. Comp. 4-23-59. TD 1937'. IP 18 BOP, 22 BW. Silurian ls., top 1916'. Frac. EXTENSION TO MT. AUBURN CONSOLIDATED POOL.
- 22, NE NW NW. James D. Jordan #1 Carlyle Butcher. Spd. 3-17-59. Comp. 4-21-59. TD 1923'. IP 7 BOP, 10 BW. Silurian ls., top 1897'. Frac. Mt. Auburn Consolidated Pool.
- 22, NE SE SW. Baughman & Osborn #1 Mathew. Drlg. 1488' 4-28-59. Spd. 4-24-59. WN (Mt. Auburn Consolidated Pool).
- 15N, 2W
 13, SW SW SE. James Jordan #2 Jesse A. Augur. Spd. 3-23-59. Comp. 4-21-59. TD 1913'. IP 85 BOP. Silurian ls., top 1887'. Frac. Mt. Auburn Consolidated Pool.
- 24, N/2 NE NW. James D. Jordan #2 Masters. Spd. 2-19-59. Comp. 4-7-59. TD 1905'. IP 112 ECP. Silurian ls., top 1879'. Frac. Mt. Auburn Consolidated Pool.
- 24, SW NE SW. Reeter & Hirstein #3 Levi F. Montgomery. POP 4-28-59. Spd. 4-4-59. WN (Mt. Auburn Consolidated Pool).
- 25, SE SE NW. C. B. Mansfield #6 Frank Davis. Temp. abd. (CDU)*** 4-28-59. Spd. 11-18-58. Mt. Auburn Consolidated Pool.

*** Completion data unreported; will be given when available; not included in total completions for month.

CLARK COUNTY

9N, 13W

9, SE SW SE. Marion Dome #1 V. Reed. MIRT 4-28-59. WF.

11N, 14W

5, SW SW NE. Gordon Greene #1 Green et al. Spd. 10-21-58. Comp. 4-14-59.
TD 2425'. IP 30 BOP, 150 BW. Trenton ls., top 2302'. Frac. Westfield
Pool.

8, 330' from S. line, 660' from E. line, NW NW. Wm. Vandenberg #3 S. Spelbring.
Spd. 1-14-59. Comp. 4-7-59. TD 2420'. IP 42 BOP, tr. W. Trenton ls.,
2248'. Frac. Westfield Pool.

17, NE NW SW. Shure Oil Co. #1 Edwin Booth "B". Spd. 10-21-58. Comp. 4-23-59.
TD 2431'. IP 10 BOP, est. 10 BW. Trenton ls., top 2296'. Frac. West-
field Pool.

CLAY COUNTY

2N, 5E

11, 300' from S. line, 590' from E. line, NW NE. G. E. Shoots #1 V. Woomer
Comm. Spd. 3-25-59. Comp. 4-28-59. TD 2830'. D&A. Aux Vases ss., top
2800'. Xenia East Pool.

2N, 6E

17, SW SE SE. Don Baines #1 Felty Comm. D&A (CDU) 4-28-59. Spd. 11-3-58.
Zenith North Pool.

2N, 6E

8, NE SW SW. Pure Oil #19 Leon Clark. Spd. 3-27-59. Comp. 4-28-59. TD 3663'.
IP 53 BOP, 22 BW. Salem ls., top 3420'. Clay City Consolidated Pool.

13, SE SW SW. Ridgedale Oil & Gas #1 J. F. Coulter. MIST 4-28-59. Spd.
3-2-59. WN (Shnell South Pool).

3N, 7E

1, 356' from N. line, 533' from W. line, SW SW. East Central Dev. Co. #1-A Koch.
D&A (CDU) 4-28-59. Spd. 8-14-58. Sailor Springs Consolidated Pool.

3N, 8E

33, 940' from N. line, 330' from W. line, NE SE. Earle B. Reynolds #2 E. E.
Weiler. Spd. 12-2-58. Comp. 4-7-59. TD 2632'. D&A. Cypress ss., top
2591'. Frac. Clay City Consolidated Pool.

4N, 6E

13, SW SW NE. Nat'l. Assoc. #1 Jeff Bible. Spd. 4-17-59. Comp. 4-28-59. TD
2974'. D&A. St. Louis ls., top 2966'. WN (Toliver South Pool).

21, 550' from S. line, 330' from W. line, SE SW. Dickinson Oil Co. #1 McCully.
Abd. loc. 4-7-59. WF.

21, NE SE SW. Dickinson Oil Co. #1-A McCully. Spd. 3-25-59. Comp. 4-7-59.
TD 3013'. D&A. Ste. Genevieve ls., top 2654'. WF.

CLAY COUNTY (continued)

- 4N, 6E
31, SW NE SW. Nat'l. Assoc. Pet. #1 Paul McElyea "B". Spd. 4-6-59. Comp. 4-14-59. TD 2937'. D&A (SO). Ste. Genevieve ls., top 2818'. WF.
- 4N, 7E
4, SE SW SE. R-K Pet. Corp. #1 Delbert Griffy et al. Spd. 4-13-59. Comp. 4-21-59. TD 2610'. D&A. Cypress ss., top 2601'. Sailor Springs Consolidated Pool.
- 5N, 6E
23, W/2 NE NW. Rockford Pet. Co. #1 Berthold. Spd. 4-8-59. Comp. 4-21-59. TD 2925'. D&A. Ste. Genevieve ls., top 2764'. Hord Pool.
- 5N, 7E
26, NE SE NE. Mitchell Strach #1 J. L. Brentlinger. Spd. 2-23-59. Comp. 4-7-59. TD 2900'. PB 2812'. IP 60 BOP. Aux Vases ss., top 2789'. Frac. Sailor Springs Consolidated Pool.

CLINTON COUNTY

- 1N, 2W
21, N/2 NE NW. C. G. Hardin #1 W. F. Brammeier. NR 4-28-59. WN (Posey E. Pool)
- 2N, 2W
6, 900' from N. line, 990' from W. line, SW. Thomas Bond #3 Thomas Bond. D&A (CDU) 4-28-59. Spd. 4-19-59. WN (Carlyle Pool).
- 31, 1650' from S. line, 2600' from W. line, SW. John Dunnill #1 N. Prasuhn. WOST 4-28-59. Spd. 4-3-59. WN (Huey South Pool).
- 3N, 1W
7, 990' from S. line, 850' from W. line, SW, fractional sec. Slagter Prod. #1 Wasem Hrs. Fsg. 1580' 4-28-59. Spd. 4-16-59. WF.
- 3N, 3W
11, SE NE SE. E. C. Koch #1 Gray. Spd. 4-8-59. Comp. 4-21-59. TD 1130'. D&A. Bethel ss., top 1122'. Beaver Creek South Pool.

COLES COUNTY

- 11N, 11E
19, NE SE SE. Chas. R. Dean #1 Lamb. Spd. 4-1-59. Comp. 4-21-59. TD 1451'. D&A. New Albany sh., top 1425'. Westfield Pool.
- 12N, 10E
25, NE NE NE. Cecil Poe #1 Russell Hutson. SDR 1021' 4-28-59. Spd. 12-28-58. WN (Ashmore South Pool).
- 12N, 11E
6, 2310' from S. line, 990' from E. line, SE. Parrish & Ensminger #3 Leonard Shaffer. Spd. 4-1-59. Comp. 4-28-59. TD 432'. IP 8 BOP, 125 BW. Pennsylvanian ss., top 395'. Frac. Ashmore South Pool.

COLES COUNTY (continued)

12N, 11E

18, NE SE SE. Earnest Zink #1 Phipps-Ferguson Comm. Spd. 4-8-59. Comp. 4-28-59. TD 555'. PB 425'. IP 250,000 cu. ft. gas flowing. Pennsylvanian ss., top 410'. Shot. EXTENSION TO ASHMCREE SOUTH POOL.

13N, 9E

5, C NE SE. J. H. Miskell #1 Joe Grant. Spd. 3-16-59. Comp. 4-7-59. TD 3800 D&A. Trenton ls., top 3644'. WF.

CRAWFORD COUNTY

6N, 11W

20, SE SW SW. Drake & Dome #2 Q. Frost "C". Temp. abd. 4-28-59. Spd. 10-29-58. TD 1534'. Ste. Genevieve ls., top 1497'. Main Consol. Pool.

7N, 12W

23, NE NW SW. G. E. Critchfield #2 R. Ridgeway. Spd. 2-22-58. Comp. 4-7-59. TD 981'. D&A. No sand. Main Consolidated Pool.

7N, 13W

5, SE SE NE. L. & R. Drlg. Co. #2 W. H. Vaughn. Spd. 7-9-58. Comp. 4-14-59. TD 1090'. D&A. Pennsylvanian ss., top 928'. Main Consolidated Pool.

8N, 12W

20, SE SE NW. Robert E. Thorpe #2 T. Cramer. Spd. 7-22-58. Comp. 4-14-59. TD 2224'. PB 1050'. IP 18 BOP, 13 BW. Pennsylvanian ss., top 974'. Frac. Main Consolidated Pool.

26, 330' from N. line, 530' from W. line, NE NE. C. M. Smith #1 Heber. WOC 4" 4-28-59. Spd. 1-30-59. WF.

8N, 12W

21, NW NW SW. Carline Wilson #1 E. Sandback. D&A (CDU) 4-28-59. Spd. 4-24-59. New Bellair Pool.

8N, 14W

14, NE NW SE. G. F. Critchfield #1 Fouty. Spd. 4-9-57. Comp. 4-7-59. TD 870 D&A. Pennsylvanian ss., top 838'. Frac. Bellair Pool.

CUMBERLAND COUNTY

9N, 9E

18, NE SW NE. L. L. Huisinga #1 James Nickum. Spd. 4-15-59. Comp. 4-21-59. TD 2402'. D&A. Cypress ss., top 2343'. WF.

36, SE SW NW. Francis M. Pierce #1 Kibler-Reynolds Comm. Spd. 4-13-59. Comp. 4-28-59. TD 2711'. D&A. Ste. Genevieve ls., top 2689'. Hidalgo North Pool.

DOUGLAS COUNTY

14N, 8E

8, SW NE NW. Henry P. Smith #1 Nellie Doty. Crg. 3759' 4-23-59. Spd. 4-8-59 WN (Cooks Mills Consolidated Pool).

DOUGLAS COUNTY (continued)

15N, 7E

- 1, 990' from N. line, 990' from E. line, SE. Theo. Myers #1 Breen "C". Spd. 12-26-58. Comp. 4-14-59. TD 1607'. D&A. Ste. Genevieve ls., top 1528'. Bourbon Consolidated Pool.

15N, 8E

- 12, NE NW NW. Chas. Watters #1 Burris. Spd. 3-17-59. Comp. 4-7-59. TD 194'. D&A. Devonian ls., top 183'. WF.
- 24, NW SE NW. Jackson & Wrather Oil Co. #1 Helen Wyatt. Spd. 1-26-59. Comp. 4-28-59. TD 1345'. D&A. Trenton ls., top 1198'. Acid. WF.

EDWARDS COUNTY

1S, 11E

- 30, NW NE SW. J. B. Murvin #1 R. C. Smith. Spd. 5-3-58. Comp. 4-28-59. TD 3180'. IP 100 BOP. McClosky ls., top 3123'. Albion Consolidated Pool.

EFFINGHAM COUNTY

6N, 5E

- 10, SE SE SE. Dale Hopkins #1 Keller. SDO 4-28-59. Spd. 10-6-58. WN (Mason North Pool).
- 10, SW SE SE. Dale Hopkins #2 Keller. WOC 5" 4-28-59. Spd. 2-8-59. WN (Mason North Pool).
- 33, SW NW SW. David F. Herley #1 T. Sapp. Drlg. 2200' 4-28-59. Spd. 4-24-59. WN (Iola Consolidated Pool).

6N, 6E

- 34, 400' from S. line, 400' from E. line, NE NW. P. Stortzum #1-A Traub. Spd. 4-20-59. Comp. 4-28-59. TD 2447'. D&A. Cypress ss., top 2424'. Hord North Pool.

6N, 7E

- 17, SW NE SE. Jet. Oil Co. #3 Mellendorf. Spd. 4-16-59. Comp. 4-28-59. TD 2995'. D&A. Ste. Genevieve ls., top 2806'. Sailor Springs Cons. Pool.

7N, 6E

- 18, 660' from N. line, 770' from W. line, fractional SW. B. L. Harvey #1 Anson. Bahrs. Spd. 1-19-59. Comp. 4-14-59. TD 2514'. D&A. Ste. Genevieve ls., top 2405'. Watson Pool.
- 19, NW NE NE. F. J. Miller #1 Lambkin Comm. D&A (CDU) 4-28-59. Spd. 4-7-59. WN (Watson Pool).

N, 7E

- 20, NW SE SE. Inland Prod. #1 H. Niemerg Comm. Spd. 3-17-59. Comp. 4-28-59. TD 2447'. D&A. Cypress ss., top 2432'. Elliottstown North Pool.

AYETTE COUNTY

N, 2E

- 13, NW SE NE. Kewanee Oil #1 Gehle. LOC. 4-28-59. WF.

FAYETTE COUNTY (continued)

5N, 3E

27, NW SE SW. R-K Pet. Corp. #1 Breuer. LCC. 4-28-59. WF.

5N, 4E

15, SW SE SW. H. W. Hawk #1 C. R. Salzman. Spd. 4-10-59. Comp. 4-21-59. TD 2300'. D&A. Bethel ss., top 2275'. WN (Laclede Pool).

FRANKLIN COUNTY

5S, 2E

12, NW SE NW. John Bowers #1 Plains. Drlg. 2738' 4-28-59. Spd. 4-16-59. WN (Whittington West Pool).

6S, 1E

23, 230' from N. line, 150' from E. line, NE NW NE. Nat'l. Assoc. #1 Lindsay-Kunas "M". Spd. 12-29-58. Comp. 4-21-59. TD 2700'. PB 2659'. IP 73 BOP, 3 BW. Aux Vases ss., top 2606'. Frac. Sesser Consolidated Pool.

6S, 4E

24, NE SW NE. Gulf Rfg. Co. #8 U. S. Steel Corp. Spd. 4-10-59. Comp. 4-28-59. TD 3393'. D&A. Ste. Genevieve ls., top 3270'. WN (Akin Pool).

25, SW SW NE. C. E. Brehm #4-C U. S. Steel. Spd. 2-27-59. Comp. 4-14-59. TD 3159'. PB 3150'. IP 174 BOP. Aux Vases ss., top 3123'. Frac. Akin Pool.

36, SW SE NW. C. E. Brehm #1 Lario Trustee "A". Prod. (CDU) 4-28-59. Spd. 4-16-59. Akin Pool.

7S, 4E

28, SW SW NW. Theo. R. Lindsay #1 Elmer McClerren. Spd. 4-13-59. Comp. 4-23-59. TD 3284'. D&A (SO). Ste. Genevieve ls., top 3130'. WN (Thompsonville Pool).

GALLATIN COUNTY

7S, 8E

32, E/2 NW SE. Athene Dev. Co., Inc. #3 Bruce. Spd. 1-27-59. Comp. 4-28-59. TD 2866'. PB 2780'. IP 84 BCP, 10 BW. Ohara ls., top 2736'. Acid. Omaha Pool.

32, SE NE NE. Athene Dev. Co., Inc. #4 Edwards. MIST 4-28-59. Spd. 3-8-59. WN (Omaha Pool).

32, SE SE SW. Athene Dev. Co., Inc. #3-B McGinley & Ill. Teachers. Spd. 1-13-59. Comp. 4-14-59. TD 2820'. PB 2744'. IP 200 BOF. Ohara ls., top 2713'. Acid. Omaha Pool.

32, SE SW SE. Athene Dev. Co., Inc. #1 Rider Hrs. Spd. 2-5-59. Comp. 4-28-59. TD 2311'. PB 2712'. IP 116 BOP. Ohara ls., top 2684'. Acid. Omaha Pool.

33, NE SE NW. Athene Dev. Co., Inc. #1 Mitchell-Duckworth. Spd. 12-26-58. Comp. 4-14-59. TD 3180'. D&A. St. Louis ls., top 2948'. Omaha Pool.

34, SE NW SE. James E. Carter #2 John S. Utley "A". Spd. 4-13-59. Comp. 4-21-59. TD 2778'. D&A (SO). Aux Vases ss., top 2726'. Omaha Pool.

GALLATIN COUNTY

7S, 8E

34, NW SE SE. James E. Carter #1 John S. Utley "C". Spd. 3-25-59. Comp. 4-14-59. TD 2810'. PB 2806'. IP 40 BOP. Aux Vases ls., top 2740'. Acid. Omaha Pool.

34, SW NE SE. James E. Carter #1 John S. Utley "D". Spd. 4-2-59. Comp. 4-14-59. TD 2815'. D&A. Aux Vases ss., top 2740'. Omaha Pool.

8S, 10E

2, 1650' from S. line, 1650' from E. line, NW. Crawford Prod. Co. #1 Barn. D&A (CDU) 4-28-59. Spd. 4-11-59. Inman East Consolidated Pool.

36, 330' from N. line, 380' from E. line, NE SE. Omar Minton, Jr. #1 Smith. POP 4-28-59. Spd. 10-27-58. WF.

8S, 11E

31, NW NW SW. Omar W. Minton, Jr. #1 Galt. MIST 4-28-59. Spd. 2-23-59. WF.

9S, 10E

6, SE NE SE. Cobra Oil & Gas Co. #1 M. Logsdon. Spd. 4-1-59. Comp. 4-14-59. TD 2910'. D&A. Ste. Genevieve ls., top 2796'. WN (Junction East Pool).

HAMILTON COUNTY

4S, 6E

12, NW NE SW. Collins Bros. #1 Midwest Land. Spd. 10-19-58. Comp. 4-7-59. TD 3503'. D&A. Ste. Genevieve ls., top 3346'. WN (Belle Prairie Pool).

6S, 5E

10, SE SE NE. John J. Oslager #1 Wm. Shaffer. Spd. 11-11-58. Comp. 4-7-59. TD 3269'. PB 3240'. IP 15 BOP, 150 BW. Aux Vases ss., top 3230'. Frac. Dale Consolidated Pool.

11, SW NW NE. J. N. Wilhite #1 H. Page. Spd. 2-12-59. Comp. 4-21-59. TD 3268'. PB 3240'. IP 25 BOP, 60 BW. Aux Vases ss., top 3226'. Frac. Dale Consolidated Pool.

6S, 6E

17, SE NE SE. Collins Bros. #1 Endicott. Spd. 11-25-57. Comp. 4-7-59. ID 3290'. IP 20 BOP, 25 BW. Aux Vases ss. & McClosky ls. Dale Cons. Pool.

7S, 5E

16, SE NE SW. C. E. Brehm #1 Vantrease Comm. D&A (CDU) 4-28-59. Spd. 4-1-59. WN (Dale Consolidated Pool).

17, SE SE SE. C. E. Brehm #1 Daisy Galbraith. D&A (CDU) 4-28-59. Spd. 4-8-59. Dale Consolidated Pool.

HANCOCK COUNTY

4N, 8W

19, 85' from S. line, 330' from W. line, NE NW. Shaw & Huff #1 Allen. LOC. 4-28-59. WF.

JACKSON COUNTY

7S, 4W

- 12, SE NE NW. N. A. Baldridge #1 Cotton. Spd. 11-17-56. Comp. 4-14-59. TD 895'. D&A. Cypress ss., top 857'. Ava-Campbell Hill Pool.

JASPER COUNTY

5N, 10E

- 1, 450' from N. line, 330' from E. line, NE. C. E. Mansfield #1 Hann. Spd. 3-18-59. Comp. 4-21-59. TD 2855'. IP 33 BOP. Rosiclare ls., top 2835'. Acid. Ste. Marie Pool.

- 6, SW NE SE. Pure Oil Co. #9 Bertha Cunningham "A". Spd. 2-21-59. Comp. 4-21-59. TD 2896'. PB 2807'. IP 170 BOP, 36 BW. Aux Vases ss. & ls., top 2750'. Frac. Clay City Consolidated Pool.

6N, 9E

- 23, SW SW SE. R. W. Harper, Jr. #1 Homer E. French. Spd. 12-18-58. Comp. 4-14-59. TD 3164'. D&A. Ste. Genevieve ls., top 2970'. WN (Bogota Pool).

- 36, NE SE NW. Frontier Pet. Corp. #1 E. O. Wagner. Spd. 2-7-59. Comp. 4-21-59. TD 3047'. IP 5 BOP. McClosky ls., top 3030'. Acid. Clay City Consolidated Pool.

7N, 10E

- 28, NE NE NW. E. & G. Drlg. Co. #1 A. C. Kerner. Tstg. 4-28-59. Spd. 11-24-58. WN (Clay City Consolidated Pool).

JEFFERSON COUNTY

1S, 1E

- 6, 330' from S. line, 380' from W. line, SE SE. Collins Bros. #1 Frazier Comm. Spd. 3-9-59. Comp. 4-14-59. TD 1310'. IP 17 BOP. Pennsylvanian ss., top 1282'. Shot. Cravat West Pool.

- 7, NW NE NE. E. M. Self #2 Frazier. Temp. abd. 4-28-59. Spd. 4-14-59. TD 1320'. Pennsylvanian ss., top 1307'. Cravat West Pool.

1S, 3E

- 9, SW SW NE. E. & G. Drlg. Co. #2 Bailey. D&A (CDU) 4-28-59. WN (Divide West Pool).

- 9, NE SW SE. E. & G. Drlg. Co. #2 H. A. Whitlock. D&A (CDU) 4-28-59. Spd. 4-8-59. Divide West Pool.

- 15, SE NW SE. E. & G. Drlg. Co. #1 H. H. Hawkins. D&A (CDU) 4-28-59. Spd. 4-3-59. Divide West Pool.

- 15, SW SE SW. David F. Herley #2 Sumner-Hickey. Spd. 2-23-59. Comp. 4-7-59. TD 2788'. PB 2770'. IP 140 BOP. McClosky ls., top 2755'. Acid. Divide West Pool.

- 26, 990' from N. line, 600' from W. line, SE. B. G. Minor #1 B. G. Minor Farm. Spd. 3-24-59. Comp. 4-14-59. TD 3311'. D&A (SO). Salem ls., top 3098'. WN (Divide West Pool).

JEFFERSON COUNTY (continued)

4S, 1E

16, NE NE NW. Kewanee Oil #1 Burr Unit. Spd. 4-10-59. Comp. 4-21-59. TD 2966'. D&A. Ste. Genevieve ls., top 2776'. WF.

4S, 2E

22, NE NE SE. Roy Powers #1 Jefferson Oil & Gas. Drlg. 2660' 4-28-59. Spd. 4-16-59. WN (Elk Prairie Pool).

KANKAKEE COUNTY

30N, 9E

2, 1712' from S. line, 696' from E. line of sec. Jerome Levatino #2 John Schott. Spd. 9-10-58. Comp. 4-14-59. TD 1947'. D&A. Eau Claire ls., top 1862'. WF.

31N, 10E

5, 350' from N. line, 127' from W. line, NE NW. E. V. Richardson #1 Simon Hoekstra. LOC. 4-28-59. WF.

LAWRENCE COUNTY

2N, 11W

6, 1090' from N. line, 1650' from W. line, NE. Wm. Zuhone, Jr. #3 Ackman. Spd. 1-29-59. Comp. 4-7-59. TD 1650'. PB 1570'. IP 45 BOP, est. 45 BW. Cypress ss., top 1538'. Frac. Lawrence Pool.

6, E/2 NE SW. Raymond Brinkley #1 Raymond Buchanan. Spd. 10-9-58. Comp. 4-7-59. TD 1824'. D&A. Ste. Genevieve ls., top 1790'. Lawrence Pool.

21, 660' from N. line, 180' from W. line, NW. Harold Brinkley #1 Winkler. D&A (CDU) 4-23-59. Spd. 10-21-58. St. Francisville Pool.

3N, 11W

18, 330' from N. line, 1980' from W. line, SW. Chas. E. Carr #1 Lyle Hudson. Spd. 1-28-59. Comp. 4-7-59. TD 1595'. PB 1560'. IP 60 BOP, 40 BW. Cypress ss., top 1540'. Lawrence Pool.

19, 1220' from S. line, 330' from W. line, fractional SW. Nation Oil Co. #3 Smith-Nigh. Spd. 3-24-59. Comp. 4-28-59. TD 1650'. IP 65 BOP, 20 BW. Cypress ss., top 1604'. Frac. Lawrence Pool.

19, 330' from S. line, 330' from W. line, fractional SW. Nation Oil Co. #4 Smith-Nigh. Spd. 3-20-59. Comp. 4-28-59. TD 1635'. PB 1623'. IP 40 BOP, 30 BW. Cypress ss., top 1580'. Frac. Lawrence Pool.

29, 1253' from N. line, 550' from W. line, NW SW. A. W. Rea #1 Leighty Bros. Spd. 4-8-59. Comp. 4-21-59. TD 1934'. D&A. Ste. Genevieve ls., top 1849'. Lawrence Pool.

3N, 12W

16, NW SW SE. Russell P. Johnson #29 Buchanan. Spd. 1-14-59. Comp. 4-21-59. TD 1676'. PB 1556'. IP 75 BOP. Jackson ss., top 1526'. Frac. Lawrence Pool.

MACON COUNTY

14N, 2E

13, SE NE NW. Stoker & Botts Oil Prop. #1 Roy Phillips. Drlg. 908' 4-28-59. Spd. 4-24-59. WF.

15N, 4E

8, SE NE NE. M. H. Richardson #1 Mills Est. Drlg. 2597' 4-28-59. Spd. 4-15-59. WF.

16N, 1E

12, SW SW NW. Charles W. Eager #1 Alsop. Tstg. 4-28-59. Spd. 3-25-59. WN (Harristown Pool).

MACOURIN COUNTY

8N, 6W

10, SE NW SE. Clyde Bassett #1 George Farrar. D&A (CDU) 4-28-59. WN (Hornsby South Pool).

10, SE SE SE. Clyde Bassett #1 W. H. Hartke, Jr. NR 4-28-59. Spd. 12-13-58. WN (Hornsby South Pool).

11, NW SW SW. Clyde Bassett #1 Karl Hartke. WOC 4" 4-28-59. Spd. 2-5-59. WN (Hornsby South Pool).

8N, 7W

21, 469' from S. line, 427' from W. line, SW NW. C. R. Shull #1 Heyen. Spd. 3-23-59. Comp. 4-14-59. TD 616'. D&A. Ste. Genevieve ls., top 595'. WN (Gillespie West Pool).

8N, 8W

22, SE NE NW. Gallatin Drlg. Co. #1 Rogers. LOC. 4-28-59. WF.

22, SW NW NE. Joseph Waitukaitus #1 Simmermaker. LOC. 4-28-59. WF.

22, SE NW NE. Joe Waitukaitus #2 Simmermaker. LOC. 4-28-59. WF.

11N, 7W

6, SE NE SE. Cahill & Smith #2 Eristow. LOC. 4-28-59. WF.

MADISON COUNTY

3N, 6W

32, NE NE SW. Calvert Drlg., Inc. #1 E. W. Ellis. Spd. 4-4-59. Comp. 4-7-59. TD 844'. D&A. Ste. Genevieve ls., top 806'. WN (St. Jacob Pool).

6N, 5W

10, NW NW NE. C. Wilson #1 Isaacs. Spd. 3-3-59. Comp. 4-21-59. TD 1856'. D&A. Silurian ls., top 1854'. WF.

22, SW SW NE. W. T. Frederking #1 Lutz. Spd. 4-7-59. Comp. 4-21-59. TD 1967'. D&A. Silurian ls., top 1936'. WF.

6N, 7W

20, 918' from S. line, 1124' from E. line, NE. Homeier & Weber #1 G. Meyers. Spd. 9-11-58. Comp. 4-21-59. TD 560'. D&A. Pennsylvanian ss., top 505'. WF.

MARION COUNTY

1N, 1E

20, C NW SE. Nat'l. Assoc. Pet. #1 Perrine "A"-Southern Railway. Spd. 12-26-58. Comp. 4-28-59. TD 926'. PB 893'. IP 185,000 cu. ft. gas flowing. Pennsylvanian ss., top 843'. Brown Pool.

3N, 1E

5, NW SW SE. T. R. Lindsay #1 R. Collins. Spd. 4-9-59. Comp. 4-28-59. TD 1639'. D&A. Ste. Genevieve ls., top 1605'. Patoka South Pool.

5, SW SW NE. R. H. Troop #1 Langenfeld. POP 4-28-59. Spd. 1-7-59. WN (Patoka South Pool).

17, 330' from S. line, 830' from W. line, SW NW. T. M. Conrey #2 F. Cicigoi. Spd. 4-12-59. Comp. 4-28-59. TD 1459'. D&A. Paint Creek ss., top 1450'. Fairman Pool.

MASON COUNTY

2ON, 9W

1, 660' from S. line, 990' from W. line, SE SE. F. W. Engelke #1 Mohlman. LOC. 4-28-59. WF.

MCDONOUGH COUNTY

4N, 3W

21, NW SE NW. Chas. Measley #1 Jesse Raymond. Drig. 875' 4-28-59. Spd. 3-17-59. WF.

4N, 4W

17, SW NE SE. Charles Measley #2 John Patton. Spd. 12-1-58. Comp. 4-28-59. TD 430'. D&A. Hoing ss., top 420'. Colmar-Plymouth Pool.

21, SW MW SE. Aleshire & Groves #1 Clark. Spd. 3-1-59. Comp. 4-28-59. TD 470'. IP $1\frac{1}{2}$ BOP. Hoing ss., top 456'. Shot. Colmar-Plymouth Pool.

MENARD COUNTY

19N, 7W

23, NE NW SW. Shawnee Pet. Co. #1 Carl Schmidt. Spd. 1-26-59. Comp. 4-21-59. TD 1845'. D&A. St. Peter ss., top 1788'. WF.

MONTGOMERY COUNTY

7N, 4W

21, 270' from S. line, 205' from E. line, SW SE. Slaughter Prod. Corp. #1 R. A. Maass. Spd. 3-19-59. Comp. 4-14-59. TD 2050'. D&A. Devonian ls., top 1976'. WN (Panama Pool).

10N, 4W

33, SW SE SE. Clyde Bassett #1 Turner. LOC. 4-28-59. Spd. 4-10-59. WF.

MORGAN COUNTY

16N, 12W

4, 640' from N. line, 365' from W. line, SW. Walter L. Day #1 Clifford Plunkett. Abd. loc. 4-14-59. WF.

MOULTRIE COUNTY

15N, 4E

- 21, NW NW NW. Richard H. Proctor #1 Reester Hrs. Spd. 3-4-59. Comp. 4-14-59. TD 2669'. D&A. Devonian ls., top 2655'. WF.
- 22, SW SW SW. V. D. Jarvis #1 Witt. D&A (CDU) 4-28-59. Spd. 12-19-58. WF.

PIATT COUNTY

17N, 5E

- 17, NE SE SW. Jay-Vee Dev. Co. #1 Woodward. MIRT 4-28-59. WF.

19N, 6E

- 12, NW NE NW. Theo. Myers #1 Valentine. Drlg. 675' 4-28-59. Spd. 4-22-59. WF.

PIKE COUNTY

3S, 4W

- 32, NE SE NW. Harold Lipe #1 Glen Dunham. Spd. 3-27-59. Comp. 4-28-59. TD 491'. IP 1,170,000 cu. ft. gas flowing. Silurian ls., top 458'. Fishhook Pool.

4S, 4W

- 7, 60' from S. line, 120' from E. line, SW NE. Ray F. Starr #1 Kline Hill East. Abd. loc. 4-28-59. WN (Fishhook Pool).

- 8, 350' from N. line, 400' from W. line, SW NW. Ray F. Starr #1 Ralph McLaughlin "A". Spd. 3-10-59. Comp. 4-7-59. TD 1052'. D&A. St. Peter ss., top 1050'. WN (Fishhook Pool).

- 10, NW SW NW. Welby Walden #1 Kenneth Dunham. Spd. 9-10-58. Comp. 4-28-59. TD 610'. D&A. Maquoketa sh., top 600'. WN (Fishhook Pool).

4S, 5W

- 1, NW NE NE. Ray F. Starr #1 Hill. Spd. 11-8-58. Comp. 4-7-59. TD 1018'. D&A. St. Peter ss., top 1017'. Fishhook Pool.

- 11, 592' from S. line, 457' from W. line, NE NW. Ray F. Starr, #1 Holmes. Spd. 3-1-59. Comp. 4-28-59. TD 995'. D&A. St. Peter ss., top 992'. WN (Fishhook Pool).

PULASKI COUNTY

14S, 1W

- 4, NW NW NE. Earl W. Lingle #1 Earl Atherton. NR 4-28-59. WF.

RANDOLPH COUNTY

5S, 7W

- 27, NW NW NE. Sherman Drlg. Co. #1 Schuline. Spd. 3-25-59. Comp. 4-21-59. TD 1895'. D&A. Trenton ls., top 1867'. WF.

RICHLAND COUNTY

3N, 9E

- 1, SW NE NE. M. M. Spickler #1 Worthy. Spd. 4-12-59. Comp. 4-28-59. TD 3064'. D&A (SO). Ste. Genevieve ls., top 2957'. Clay City Consol. Pool.

RICHLAND COUNTY (continued)

3N, 9E

- 25, NW SE SW. Jack Inglis Oil Prop. #2 M. Runyon. Spd. 3-31-59. Comp. 4-21-59. TD 3173'. D&A. Ste. Genevieve ls., top 3070'. Clay City Consol. Pool.
- 26, SE SE NE. Pyramid Oil Co. #1 Peter Schultz. Spd. 3-19-59. Comp. 4-7-59. TD 3143'. D&A. Ste. Genevieve ls., top 3043'. Clay City Consol. Pool.
- 36, NE SE NW. Perry Fulk #1 Lemke. MIST 4-29-59. Spd. 3-27-59. WN (Clay City Consolidated Pool).

ST. CLAIR COUNTY

2N, 6W

- 5, SE NE SE. Calvert Drlg., Inc. #1 Edgar North. Spd. 4-1-59. Comp. 4-7-59. TD 932'. D&A. Ste. Genevieve ls., top 850'. WF.

3S, 7W

- 28, SE SE NE. Joe A. Dull #1 Jos. Sackwitz. Spd. 4-13-59. Comp. 4-21-59. TD 256'. D&A. Paint Creek ss., top 242'. WF.

SALINE COUNTY

3S, 5E

- 16, SE SE SE. Ted May #1 H. Choate. Spd. 4-11-59. Comp. 4-21-59. TD 2992'. D&A. Ste. Genevieve ls., top 2915'. Harco Pool.
- 21, NE NW NE. Pyramid Oil Co. #1 Medlin. Spd. 3-22-59. Comp. 4-14-59. TD 3055'. D&A. Ste. Genevieve ls., top 2958'. Harco Pool.

8S, 6E

- 3, SE NE NE. R-K Pet. Corp. #1 Hayes-Spurlock. Drlg. 350' 4-28-59. Spd. 4-26-59. WN (Raleigh Pool).
- 16, NW SE NE. Keweenaw Oil Co. #1 Pearce "B". Spd. 12-4-58. Comp. 4-7-59. TD 2985'. PB 2960'. IP 25 BOP, 50 EW. Aux Vases ss., top 2923'. Frac. Raleigh Pool.
- 16, SE NE NE. Louis Kapp #3 Tate Comm. Spd. 3-18-59. Comp. 4-28-59. TD 2969'. PB 2950'. IP 70 BOP, 15 EW. Aux Vases ss., top 2926'. Raleigh Pool.

SANGAMON COUNTY

14N, 4W

- 16, SW SW NW. Atkins & Hale #1 A. Gregory. WOC 4" 4-28-59. Spd. 4-8-59. WN (New City Pool).
- 17, 330' from N. line, 430' from E. line, SW SE. Atkins & Hale #1 Myers-Traughber Comm. Drlg. 1710' 4-28-59. Spd. 4-21-59. WF.

15N, 3W

- 4, 330' from S. line, 430' from E. line, NE. Dwight Beckham #3 Gene Morris. Spd. 3-23-59. Comp. 4-14-59. TD 1822'. D&A. Silurian ls., top 1733'. Roby Pool.

GANGAMON COUNTY (continued)

16N, 7W

29, SW SW SW. Reeter & Hirstein #1 White. SD 497' 4-28-59. Spd. 4-8-59. WF.

SCHUYLER COUNTY

3N, 1W

16, NE NE NE. Robert W. Lichtenberger #1 Chockley. LOC. 4-28-59. WF.

SHELBY COUNTY

10N, 1E

12, SW SE NW. Alladin Oil Dev. Co. #1 Priens. LOC. 4-28-59. WF.

TAZEWELL COUNTY

26N, 3W

28, SW NE NE. A. M. Scroggin #1 D. H. Cummings. SD 1350' 4-28-59. Spd. 1-21-54. WF.

VERMILION COUNTY

20N, 11W

21, 207' from S. line, 364' from W. line, SE NW. James R. Dollahan #1 Kelley. D&A (ODU) 4-28-59. Spd. 3-11-59. WF.

WABASH COUNTY

1N, 12W

12, 330' from N. line, 660' from E. line, NW, fractional sec. Gaines & Brinkley, #1 A. L. Gher. Spd. 4-18-59. Comp. 4-28-59. TD 1409'. D&A. Biehl ss., top 1381'. Allendale Pool.

31, SW SW SE. Delbert Runyon #1 Dunkel Hrs. Spd. 3-25-59. Comp. 4-14-59. TD 1780'. D&A. Tar Springs ss., top 1776'. WN (Mt. Carmel Pool).

1N, 13W

32, NW SE SE. F. L. Beard #1 Robt. Hare, Jr. Spd. 3-23-59. Comp. 4-14-59. TD 2020'. IP 135 BOP. Tar Springs ss., top 2006'. New Harmony Consolidated Pool.

32, 420' from S. line, 330' from W. line, SE SE. F. L. Beard #2 Robt. Hare, Jr. Spd. 4-8-59. Comp. 4-28-59. TD 2040'. IP 75 BOP. Tar Springs ss., top 2028'. New Harmony Consolidated Pool.

32, 430' from S. line, 330' from W. line, SW SE. Dev. Assoc., Inc. #3 Thomas Shearer. Spd. 4-2-59. Comp. 4-21-59. TD 2029'. IP 65 BOP. Tar Springs ss., top 2021'. New Harmony Consolidated Pool.

32, NE SW SE. Develop. Assoc. Inc. #2 Shearer Comm. Spd. 4-7-59. Comp. 4-28-59. TD 2052'. PB 2048'. IP 105 BOP. Tar Springs ss., top 2025'. New Harmony Consolidated Pool.

32, 430' from S. line, 330' from E. line, SW SE. Development Assoc. #3 Walter Shearer Comm. Spd. 4-14-59. Comp. 4-28-59. TD 2029'. IP 35 BOP. Tar Springs ss., top 2018'. New Harmony Consolidated Pool.

1S, 13W

4, SW NE SW. Shure Oil #1 A. L. Rigg. Spd. 3-24-59. Comp. 4-28-59. TD 2672'. D&A. Aux Vases ss., top 2555'. New Harmony Consolidated Pool.

WABASH COUNTY (continued)

2S, 13W

- 8, NE NW SE. Continental Oil #15-A, A. E. Shultz. Spd. 3-21-59. Comp. 4-21-59
TD 2630'. PB 2600'. IP 8 BOP, 20 BW. Bethel ss., top 2540'. Frac. New
Harmony Consolidated Pool.

WASHINGTON COUNTY

1S, 2W

- 10, SW SE SW. Al Schiermann #1 Schierbecker. Spd. 4-11-59. Comp. 4-28-59.
TD 2960'. D&A. Devonian ls., top 2939'. WN (Hoyleton West Pool).

2S, 2W

- 8, SE SW NE. Collins Bros. #1 H. Thompson. D&A (CDU) 4-28-59. Spd. 9-2-58.
WN (Beaucoup Pool).

3S, 1W

- 17, NW SE NE. N. A. Baldrige #2 John Janowski. Spd. 4-8-59. Comp. 4-28-59.
TD 1307'. D&A. Cypress fm., top 1253'. Dubois Pool.

WAYNE COUNTY

1N, 7E

- 21, SE NW SE. N. V. Duncan #1 Grace Jones. Spd. 1-19-59. Comp. 4-14-59. TD
3217'. IP 5 BOP, 10 BW. McClosky ls., top 3200'. Acid. Clay City
Consolidated Pool.

2N, 6E

- 24, SW NW SW. Shulman Bros. #1 C. Hilliard. Spd. 4-17-59. Comp. 4-28-59.
TD 3242'. D&A. Ste. Genevieve ls., top 3132'. WN (Stanford South Pool).

2N, 8E

- 24, NW SE NW. Ridgedale Oil & Gas #1 E. Gallagher. Drlg. 1940' 4-28-59. Spd.
4-24-59. WN (Clay City Consolidated Pool).
- 24, SE NW NW. Ridgedale Oil & Gas #2 F. Williams. NR 4-28-59. Spd. 10-16-58.
WN (Clay City Consolidated Pool).
- 25, 355' from N. line, 330' from W. line, SW. Black & Black Oil #1 G. A.
Shannon "A". Spd. 3-24-59. Comp. 4-28-59. TD 3070'. D&A (SO). Ste.
Genevieve ls., top 2999'. Clay City Consolidated Pool.
- 26, NW NE NE. H. D. Rossuck #2 Nellie Miller Comm. Spd. 12-5-58. Comp.
4-28-59. TD 3062'. PB 3005'. IP 25 BOP. Aux Vases ss., top 2955'. Frac
Clay City Consolidated Pool.
- 26, SW NE NE. H. Rossuck #3 Nellie Miller Comm. Spd. 12-18-58. Comp.
4-28-59. TD 3054'. PB 2973'. IP 10 BOP. Aux Vases ss., top 2970'.
Frac. Clay City Consolidated Pool.
- 28, SE NE NE. Pure Oil #6 W. H. Evans "A". Spd. 3-19-59. Comp. 4-14-59. TD
3028'. PB 2953'. IP 61 BOP, 24 BW. Aux Vases ss., top 2916'. Frac.
Clay City Consolidated Pool.
- 34, NE SW NE. Perry Fulk #1 L. Riggs "A". Drlg. 2732' 4-28-59. Spd. 4-20-59.
WN (Clay City Consolidated Pool).

WAYNE COUNTY (continued)

- 15, 9E
 12, NE SW NE. Collins Bros. #1 Bond Jones. Spd. 9-24-58. Comp. 4-7-59. TD 3402'. D&A. Ste. Genevieve ls., top 3262'. Massilon Pool.
- 32, SW SW NE. Collins Bros. #1 Frank Comm. Spd. 2-25-58. Comp. 4-7-59. TD 3404'. D&A. Ste. Genevieve ls., top 3285'. WN (Goldengate North Consolidated Pool).
- 2S, 7E
 8, SW NW NW. Alva C. Davis #1 Lyons. Spd. 4-15-59. Comp. 4-28-59. TD 3405'. D&A (SO). Ste. Genevieve ls., top 3264'. WN (Clay City Consol. Pool).
- 3S, 8E
 15, SE SW SW. Oslager Drlg. #1 Vaughn. Spd. 10-15-58. Comp. 4-14-59. TD 3537'. D&A. Ste. Genevieve ls., top 3378'. Barnhill Pool.
- 3S, 9E
 12, NE NW NW. Alva C. Davis #1 Winzenburger "B". Spd. 3-24-59. Comp. 4-7-59. TD 3486'. D&A. Ste. Genevieve ls., top 3384'. Goldengate Consol. Pool.

WHITE COUNTY

- 4S, 10E
 10, SE SW SE. Coy Oil Co. #1 J. A. Rister et al. Spd. 3-24-59. Comp. 4-7-59. TD 3038'. D&A. Aux Vases ss., top 3032'. Crossville Pool.
- 5S, 8E
 13, SW NE NW. Calvert Drlg. Inc. #4 Hanna. Spd. 4-1-59. Comp. 4-14-59. TD 3345'. D&A (SO). Ste. Genevieve ls., top 3184'. Trumbull Pool.
- 5S, 9E
 22, NW SW SW. Athene Dev. Co. #1 Childers. Spd. 10-31-58. Comp. 4-14-59. TD 2869'. 1P 32 EOP, 9 BW. Cypress ss., top 2857'. Frac. EXTENSION TO ROLAND CONSOLIDATED POOL.
- 36, 330' from S. line, 375' from W. line, NE SE. Athene Dev. Co. #1 Murphy. Spd. 9-12-58. Comp. 4-14-59. TD 3550'. D&A. Salem ls., top 3412'. Storms Consolidated Pool.
- 5S, 10E
 22, NW NE SW. Wayne Misener #5 Clarence Rice. Spd. 5-26-58. Comp. 4-14-59. TD 2305'. D&A. L. Kincaid ls., top 2262'. Storms Consolidated Pool.
- 6S, 8E
 19, SW SW NW. Hamilton Dome Oil Co. #1 Jesse Harper. Spd. 4-9-59. Comp. 4-28-59. TD 3336'. D&A. Ste. Genevieve ls., top 3222'. WF.
- 25, NW SW SW. Calvert Drlg., Inc., #3 G. W. Mobley Comm. Spd. 4-14-59. Comp. 4-21-59. TD 2505'. D&A. Hardinsburg ss., top 2438'. Roland Cons. Pool.
- 6S, 9E
 8, SW NE NW. Carter Oil #16 Stokes Unit. Spd. 3-17-59. Comp. 4-7-59. TD 2590'. 1P 103 EOP. Hardinsburg ss., top 2578'. Roland Consolidated Pool.

WHITE COUNTY (continued)

- 6S, 10E
 34, NE NW NE. Calvin Oil Co. #1 C. O. Decker. D&A (CDU) 4-28-59. Spd. 4-7-59. Concord East Consolidated Pool.
- 34, SE NW NE. Calvin Oil Co. #2 C. O. Decker. D&A (CDU) 4-28-59. Spd. 4-17-59. Concord East Consol. Pool.
- 7S, 9E
 5, SE NE SE. Paul S. Knight #1 Lee Sutton. Spd. 3-4-59. Comp. 4-14-59. TD 820'. D&A. Pennsylvanian ss., top 800'. Herald Consolidated Pool.

WHITESIDE COUNTY

- 22N, 5E
 5, 526' from N. line, 330' from E. line, NE NW. Clarence Juist #2 Wolsterholm. Abd. loc. 4-14-59. WF.

WOODEFORD COUNTY

- 27N, 2W
 24, 384' from N. line, 613' from W. line, NE. A. M. Scroggin #1 L. C. Schertz. SDR 207' 4-28-59. Spd. 6-14-58. WF.

OLD WELLS REWORKEDBOND COUNTY

- 6N, 4W
 28, SW SW NW. Joe A. Dull (was F. L. Strickland) #1 Huber-Eiswirth Comm. Comp. 4-7-59. TD 1883'. D&A. Devonian ls., top 1823'. Sorento Consolidated Pool. Formerly D&A.

CHRISTIAN COUNTY

- 14N, 2W
 5, SW NE SW. Shaefer Oil Co. (was Consol. Oil Prod.) #1 Russell Carl. Comp. 4-28-59. TD 1921'. IP 36 BOP, 54 BW. Silurian ls., top 1905'. EXTENSION TO MT. AUBURN CONSOLIDATED POOL. Formerly D&A.

CLAY COUNTY

- 3N, 7E
 15, NE SW SW. J. H. Robison (was W. C. McBride) #1 Ethel B. Smith. Comp. 4-23-59. TD 3033'. PB 3000'. IP 25 BOP, 30 BW. Cypress, Bethel and Aux Vases ss. Frac. Sailor Springs Consol. Pool. Formerly D&A.

CUMBERLAND COUNTY

- 9N, 9E
 30, NE NW SE. L. L. Huisinga (was V.I. Helgen) #1 Huisinga. NR 4-28-59. WF. Formerly D&A.

DOUGLAS COUNTY

- 15N, 8E
 12, NE NW NW. Charles A. Watters #1 Burris. Tstg. 4-28-59. WF. Formerly D&A.

GALLATIN COUNTY

7S, 9E

- 33, NE NE SE. Joe Simpkins (was Nat'l. Assoc.) #1 C. Sanders. Comp. 4-21-59. TD 3125'. D&A. Ste. Genevieve ls., top 2966'. Herald Consolidated Pool. Formerly a producer.

8S, 8E

- 22, NE NW SW. Tri-State Drlg. Co. #1 Daniel Murphy (was Lee LaBrot). Comp. 4-14-59. TD 2955'. IP 10 BOP, 200 BW. Aux Vases ls., top 2842'. Elba Pool. Formerly D&A.

HAMILTON COUNTY

4S, 5E

- 1, NE NE SE. Calvert Drlg., Inc. #1 Rawls. PROD. (CDU) 4-28-59. WF. Formerly D&A.

JEFFERSON COUNTY

1S, 2E

- 4, SE SE. Carter Oil Co. #3-D Arthur Sands. Comp. 4-28-59. TD 4953'. PB 4943'. IP 10 BOP, 5 BW. Trenton ls., top 4823'. Acid. Salem Consolidated Pool. Formerly D&A.

1S, 3E

- 10, SE NW SW. Gentles Drlg. Co. (was New Ill. Mid. Cont.) #1 Price "B" (was #1 Hickey-Price Comm.). PROD. (CDU) 4-28-59. Divide West Pool. Formerly D&A.

LAWRENCE COUNTY

2N, 11W

- 5, SE NE SE. M. B. Fuchtman (was John Zanetis) #1 Murphy Consol. Comp. 4-21-59. TD 1837'. PB 1652'. IP 30 BOP, 60 BW. Cypress ss., top 1595'. Frac. Lawrence Pool. Formerly was temp. abd.

MADISON COUNTY

6N, 7W

- 20, 693' from S. line, 1052' from E. line, NE. Homeier & Weber #2 E. Myers. NR 4-28-59. WF. Formerly D&A.

POPE COUNTY

16S, 7E

- 18, SW SW NE. Rigney & Owens (was Rigney & Dodson) #1 J. H. Lewis. NR 4-28-59. WF. Formerly D&A.

SANGAMON COUNTY

14N, 4W

- 17, NE NE SE. Atkins & Hale (was J. W. Miloncus) #1 Mary Carswell. Tstg. 4-28-59. WN (New City Pool). Formerly D&A.

WABASH COUNTY

1N, 13W

- 32, 1090' from N. line, 330' from W. line, NW SE. Dev. Assoc., Inc. #2 Thos. Shearer. Comp. 4-28-59. TD 2800'. PE 2600'. IP 15 BOP, 45 BW. Bethel ss., top 2545'. New Harmony Cons. Pool. Formerly D&A.

WABASH COUNTY (continued)

2S, 12W
 6, 3778' from N. line, 1044' from W. line, sec. Mt. Carmel Drlg. (was G. Bevlingman) #1 Keneipp (was #1 Landers). Comp. 4-28-59. TD 2050'. D&A. Tar Springs ss., top 1884'. WN (Keensburg East Pool). Formerly D&A.

WASHINGTON COUNTY

3S, 5W
 31, NE NW SE. W. F. Seiglar #1 W. Graham. NR 4-28-59. WF. Formerly was temp. abd.

WAYNE COUNTY

1N, 7E
 1, E/2 NW SW. Pure Oil Co. #1 W. D. Hill. Comp. 4-7-59. TD 3713'. IP 5 BOP, 7 BW. McClosky & Salem ls. Clay City Consolidated Pool. Formerly a producer.

WINNEBAGO COUNTY

44N, 2E
 24, SW NW NW. Ivan A. Seele et al. #1 Seele. NR 4-28-59. WF. Formerly a junked hole.

PRODUCING WELLS PLUGGED -- MARCH 25 to APRIL 19, 1959*

Data furnished by Department of Mines and Minerals, Springfield, Illinois

Company	Farm and Well Number	Location	Total Depth in Feet	Date Plugged	Pool Name
<u>CHRISTIAN COUNTY</u>					
C.B. Mansfield,	Montgomery #2	NE SW SE, 24-15N-2W	1902	4-6-59	Mt. Auburn Consol.
" "	" , " #3	W/2 SW SE, 24-15N-2W	1903	4-7-59	" " "
Reeter & Hirstein,	Arthur Montgomery #2	E/2 SE SE, 23-15N-2W	1915	4-9-59	" " "
Carter Oil Co.,	A.L. Augur #1	SE NE NE, 18-15N-1W	1917	4-8-59	" " "
" " "	, R. O. Augur #1	NW NE SW, 17-15N-1W	1995	4-10-59	" " "
H. F. Robison,	Cole #1	NW SW NW, 20-15N-1W	1944	4-14-59	" " "
M. H. Richardson,	Frank Long #1	SW NW SW, 17-15N-1W	1923	4-17-59	" " "
Virgil I. Helgen,	Lois Beck #1	SW NE SE, 4-14N-2W	1937	4-4-59	" " "
<u>CLARK COUNTY</u>					
G. Murray Gillespie,	Spelbring #7	135 ³ NL, 55 ³ WL, SW NW, 8-11N-14W	455	3-14-59	Westfield
" " "	, H.E. Spelbring #12	636 ³ SL, 234 ³ EL, SW NW, 8-11N-14W	450	2-14-59	"
" " "	, Spelbring #2	252 ³ SL, 253 ³ EL, SW NW, 8-11N-14W	468	2-7-59	"
<u>CLAY COUNTY</u>					
Shulman Bros.,	Zink "B" #1	NW SE NW, 31-3N-6E	2861	4-11-59	Kenner
<u>CRAWFORD COUNTY</u>					
Ohio Oil Co. by assignment,	W. A. Curtis #9	660 ³ SL, 200 ³ EL, NE SE, 11-7N-13W	993	1-23-59	Main Consol.
D.R. Guncheon,	Mary M. Haws #6	172 ³ SL, 676 ³ EL, NE SE SW, 21-6N-13W	947	4-10-59	" "
" " "	, " " " #1	202 ³ NL, 200 ³ EL SW NW SW, 21-6N-13W	970	4-7-59	" "
Benedum-Trees Oil Co.,	Ed Stifle #27	NW SW NE, 10-7N-13W	1009	4-3-59	" "
Mahutska Oil Co.,	A.J. Ikemire "A" #4	200 ³ NL, 660 ³ WL, SW NE, 3-7N-13W	1005	4-3-59	" "
Tidewater Oil Co.,	M.A. Walters #9	200 ³ SL, 1050 ³ EL, NE NE, 24-7N-13W	1016	3-31-59	" "
Mahutska Oil Co.,	A.J. Ikemire #2	230 ³ NL, 200 ³ EL, SW NE, 3-7N-13W	996	4-1-59	" "

* Includes some wells plugged earlier but not previously reported.

PRODUCING WELLS PLUGGED -- MARCH 25 to APRIL 19, 1959 (continued)

Company	Farm and Well Number	Location	Total Depth in Feet	Date Plugged	Pool Name
<u>EDWARDS COUNTY</u>					
Allen Bros., M. Goodson #1		SE SW NE, 13-25-10E	3267	4-15-59	Albion Cons.
Central Pipeline Co., Knackmus-Henry Comm. #2		NW NW SE, 30-1N-14W	2930	3-30-59	Samsville N.
" " " , " -Henry Comm. #1		SW NW SE, 30-1N-14W	2938	3-31-59	" "
" " " , Edgar Bowen #2		W/2 SW SE, 30-1N-14W	2957	3-26-59	" "
" " " , " " #1		NE SW SE, 30-1N-14W	2940	3-28-59	" "
<u>EFFINGHAM COUNTY</u>					
Stortzum & McKinney, Traub #1		SE NE NW, 34-6N-6E	2470	4-14-59	Hord North
Jarvis, Adrian Byers #1		370'SL, 330'WL, NW NW, 26-6N-5E	2535	4-9-59	Iola Consol.
<u>GALLATIN COUNTY</u>					
Tri-State Drlg. Co., Hoffman #1		NW SE NE, 21-8S-8E	2949	3-25-59	Elba
" " " " , Resiniger #1		NW SW NE, 21-8S-8E	2858	3-27-59	"
Tri-State Drlg. Co., Hoffman #1-A		NW NE SE, 21-8S-8E	2949	3-31-59	"
Ervin Drlg. Co., Logan "B" #4		NE NE NE, 21-8S-8E	2882	3-30-59	"
Tri-State Drlg. Co., Dan Murphy #1		NE NW SW, 22-8S-8E	2955	4-6-59	"
Ervin Drlg. Co., Dowell #1		SW SW SW, 15-8S-8E	2840	4-14-59	"
<u>JASPER COUNTY</u>					
Don Slape Drlg. Co., J.O. Manning #2		747'NL, 1090'EL, NE, 1-5N-9E	3655	4-4-59	Clay City Consol.
<u>LAWRENCE COUNTY</u>					
W.C. McBride, Inc., Hinkle #20		685'SL, 261'EL, NW, 26-3N-12W	1000	2-16-59	Lawrence
" " " , " , " #23		225'SL, 275'EL, NW, 26-3N-12W	980	3-16-59	"
The Ohio Oil Co., J.P. Middagh ac 1 #13		155'SL, 225'EL, NE SE, 29-4N-12W	1739	3-17-59	"
" " " " , " " " ac 1 #8		710'SL, 230'EL, SE SE, 29-4N-12W	1586	4-2-59	"
Riddle Oil Co., G.W. Stevenson #18		1170'NL, 1115'EL, Sec., 29-5N-11W	937	3-25-59	Main Consol.
Leonard W. Besinger, Brian #1		SE NE SW, 19-2N-11W	1898	4-16-59	St. Francis- ville
<u>MACON COUNTY</u>					
Reeter & Hirstein, Jockisch #1		NE SE NE, 7-15N-1E	1970	4-3-59	Blackland

PRODUCING WELLS PLUGGED - MARCH 25 to APRIL 19, 1959 (continued)

Company	Farm and Well Number	Location	Total Depth in Feet	Date Plugged	Pool Name
<u>MARION COUNTY</u>					
Frank T. Whittinghill, Jr.,	Quinlan Comm. #1	SW NW SE, 34-1N-2E	2246	3-31-59	Salem Consol.
Menhall Drlg. Co.,	Benoist #1	660'NL, 50'EL, NE NW, 8-2N-1E	2923	4-7-59	Sandoval
<u>RICHLAND COUNTY</u>					
Independent Operating Co.,	Louis Kaskie #1	NE NW NE, 23-3N-9E	3026	4-16-59	Clay City Consol.
A.J. Slagter, Jr.,	Ridgley #1	NE NW NW, 20-2N-14W	3221	4-13-59	Parkersburg Consol.
Slagter Producing Co.,	K.E. Ridgley #2	S/2 NW NW, 20-2N-14W	3214	4-10-59	" "
<u>SALINE COUNTY</u>					
Huntington Van Dresser,	McDonald #1	SE SE NW, 19-8S-7E	2219	4-10-59	Eldorado Consol.
Central Oil Producers, Inc.,	Heath Comm. #1	SW SW NW, 16-8S-7E	2218	4-8-59	" "
<u>WABASH COUNTY</u>					
Speake-Hampton Oil Co.,	McCollam Comm. #1	SE SE NE, 21-1N-12W	2050	3-23-59	Allendale
Indilky Drlg. Co.,	Peter Trapp #1	SE NW NW, 5-1S-12W	2378	4-8-59	Mt. Carmel
C.E. Skiles, Lillian	Siegert #4	230'SL, 600'WL, NW, 11-3S-14W	2578	4-3-59	New Harmony Consol.
" " " , " "	" #1	210'WL, 375'SL, SE NW, 11-3S-14W	2568	4-4-59	" " "
Morris P. Youngblood,	G.L. Schmidt #1-A	330'NL, 1242'EL, NE SW, 18-2S-13W	2900	3-24-59	" " "
<u>WAYNE COUNTY</u>					
Central Drlg. Co.,	Paul Carter #1	W/2 NE SW, 2-2S-7E	3281	3-28-59	Clay City Consol.
Pure Oil Co.,	T.J. Hilliard "A" #2	N/2 NE SW, 34-1S-7E	3304	4-10-59	" " "
Don Slape, Courtright	#3	SW SW NW, 15-1S-7E	3177	4-11-59	" " "
J.H. Miskell-Skiles,	C.R. Cunningham #1	SW SW NW, 17-2S-7E	3442	4-13-59	" " "
<u>WHITE COUNTY</u>					
George S. Engle,	Casebier #1	SW SW SE, 19-3S-10E	3380	3-26-59	Centerville Northeast
Cherry & Kidd,	Kerwin - Concord #4	SW SW SW, 21-6S-10E	2934	2-27-59	Concord Consol.
" " " , " "	" #3	NE SW SW, 21-6S-10E	3110	3-25-59	" "

PRODUCING WELLS PLUGGED - MARCH 25 to APRIL 19, 1959 (continued)

Company	Farm and Well Number	Location	Total Depth in Feet	Date Plugged	Pool Name
WHITE COUNTY (continued)					
Cherry & Kidd, W.W.	Gray #1	SE NW SW, 21-6S-10E	3036	3-18-59	Concord Cons.
" " " , " " "	#2	SE SW SW, 21-6S-10E	3036	3-25-59	" "
Nat. Assoc. Pet. Co., Pearce	"B" #1	SW NW SE, 3-7S-10E	2958	3-31-59	Concord East Consol.
E.F. Moran, Inc., H.L. Hon	#1	330'NL, 685'WL, NW NE, 5-4S-14W	2902	10-11-56	New Harmony Consol.
Delta Drlg. Co., Boultinghouse	#2	SW NE NW, 16-4S-14W	2861	3-24-59	" " "
Moran & Jeffries, F.C. Metcalf	#1	NE SE NE, 31-3S-11E	1824	3-18-59	Phillipstown Consol.
Gulf, F. Gray	#1	1187'NL, 240'WL, NE, 26-6S-8E	3147	3-25-59	Roland Cons.

DRY HOLES PLUGGED - MARCH 25 to APRIL 19, 1959*

Data furnished by Department of Mines and Minerals, Springfield, Illinois

<u>Company</u>	<u>Farm and Well Number</u>	<u>Location</u>	<u>Total Depth in Feet</u>	<u>Date Plugged</u>	<u>Wildcat or Pool Name</u>
<u>BOND COUNTY</u>					
Joe A. Dull, Huber-Eiswirth Comm. #1		SW SW NW, 28-6N-4W	1883	4-2-59	Sorento Consol.
<u>CHRISTIAN COUNTY</u>					
Consol. Oil Prod. Co., Ostermeier #3		330'SL, 355'WL, NW SE, 5-14N-2W	1940	3-28-59	Mt. Auburn Consol.
Shulman Bros., Golda Grace Shepherd #2		SE SE, fractional SW, 19-15N-1W	1943	4-1-59	" " "
Landy Oil Co., Dexheimer #1		SE SE NE, 15-13N-1W	2456	4-7-59	Wildcat
James R. Covington, Robert E. Bennett #1		NW NE SW, 14-15N-1W	1952	3-21-59	"
<u>CLAY COUNTY</u>					
Rockford Pet. Co., Berthold #1		W/2 NE NW, 23-5N-6E	2925	4-17-59	Hord
R.K. Pet. Corp., Delbert Griffy et al. #1		SE SW SE, 4-4N-7E	2610	4-19-59	Sailor Spring Consol.
G.E. Shoots, V. Woomer Comm. #1		330'SL, 590'EL, NW NE, 11-2N-5E	2830	4-1-59	Xenia East
Don Baines, Felty Comm. #1		SW SE SE, 17-2N-6E	3212	4-6-59	Zenith North
Dickinson Oil Co., Inc., McCulley #1-A		NE SE SW, 21-4N-6E	3013	4-2-59	Wildcat
Nat. Assoc. Pet. Co., Paul McElyea "B" #1		SW NE SW, 31-4N-6E	2937	4-13-59	"
<u>CLINTON COUNTY</u>					
Edward C. Koch, Gray #1		SE NE SE, 11-3N-3W	1130	4-12-59	Beaver Creek South
Calvert Drig., Inc., R.K. Hammel #1		330'SL, 325'WL, NW NE, 4-2N-5W	1034	3-28-59	Wildcat
<u>COLES COUNTY</u>					
J.H. Miskell, Joe Grant #1		NE SE, 5-13N-9E	3800	4-6-59	"
<u>EFFINGHAM COUNTY</u>					
C.R. Winn, Cora Webster #1		SW SW SE, 27-6N-6E	2503	3-29-59	Hord North
<u>FAYETTE COUNTY</u>					
M.W. Hawk, C.R. Salzman #1		SW SE SW, 15-5N-4E	2300	4-17-59	Wildcat

* Includes some wells plugged earlier but not previously reported.

DRY HOLES PLUGGED - MARCH 25 to APRIL 19, 1959 (continued)

<u>Company</u>	<u>Farm and Well Number</u>	<u>Location</u>	<u>Total Depth in Feet</u>	<u>Date Plugged</u>	<u>Wildcat or Pool Name</u>
<u>FRANKLIN COUNTY</u>					
C.E. Brehm, Galbraith #1		SE SW NE, 2-7S-4E	3208	3-25-59	Thompsonville East Wildcat
Farrar Drlg. Co., E.A. Midyett #1	SW SW NW, 8-7S-4E		3121	3-25-59	Wildcat
<u>GALLATIN COUNTY</u>					
James E. Carter, John S. Utley "D" #1		SW NE SE, 34-7S-8E	2815	4-7-59	Omaha
E.E. Goad, Frank Smith #1		NE NE SE, 36-8S-10E	414	1-15-59	Wildcat
Cobra Oil & Gas, Inc., Logsdon #1		SE NE SE, 6-9S-10E	2910	4-10-59	"
<u>HAMILTON COUNTY</u>					
C.E. Brehm, Vantrease Comm. #1		SE NE SW, 16-7S-5E	3330	4-7-59	"
<u>JEFFERSON COUNTY</u>					
David F. Herley, Roy Hails Comm. #1		SE SW SW, 15-1S-3E	2865	3-29-59	Divide West
James E. Carter, R.A. Tate #1		890'NL, 330'WL, NW NE, 10-1S-2E	2267	3-24-59	Salem Cons.
Theodore R. Lindsay, Paul Dunlap et al. #1		SE SE SE, 32-2S-4E	3155	4-9-59	Wildcat
<u>LAWRENCE COUNTY</u>					
A.W. Rea, Leighty Bros. #1		1253'NL, 550'WL, NW SW, 29-3N-11W	1934	4-18-59	Lawrence
John J. Oslager, Wagner #1		NE SW SW, 16-3N-13W	2603	3-30-59	Wildcat
<u>MACON COUNTY</u>					
C.B. Mansfield, Albert C. Gemmer #1		NW NW NW, 7-15N-1E	1998	4-11-59	"
<u>MACOUPIN COUNTY</u>					
Clyde Bassett, George Farrar #1		SE NW SE, 10-8N-6W	690	4-8-59	"
O.R. Shull, Heyen #1		459'SL, 427'WL, SW NW, 21-8N-7W	616	4-4-59	"
<u>MADISON COUNTY</u>					
W.T. Frederking, Lutz #1		SW SW NE, 22-6N-5W	1967	4-14-59	"
Calvert Drlg. Co., E.W. Ellis #1		NE NE SW, 32-3N-6W	844	4-5-59	"
Nelson Allen, Best #1		299'SL, 600'WL, SW NW, 13-6N-6W	400	4-9-59	"
<u>MAPION COUNTY</u>					
Theodore R. Lindsay, John Nattier et al. #1		SE SE NW, 5-3N-1E	1635	4-13-59	Patoka South
Southwestern Oil & Gas Co., A.E. Bencist #22		610'NL, 330'EL, NE, 8-2N-1E	1583	3-28-59	Sandoval

DRY HOLES PLUGGED - MARCH 25 to APRIL 19, 1959 (continued)

<u>Company</u>	<u>Farm and Well Number</u>	<u>Location</u>	<u>Total Depth in Feet</u>	<u>Date Plugged</u>	<u>Wildcat or Pool Name</u>
<u>MONTGOMERY COUNTY</u>					
Slegter Producing Corp.,	Raymond A. Maas #1	270°SL, 205°EL, SW SE, 21-7N-4W	2050	4-7-59	Wildcat
<u>MOULTRIE COUNTY</u>					
Vernon D. Jarvis,	Wilt #1	SW SW SW, 22-15N-4E	2680	4-7-59	"
<u>PIKE COUNTY</u>					
Ray F. Starr,	Ralph McLaughlin "A" #1	350°NL, 400°WL, SW NW, 8-4S-4W	1052	4-4-59	"
<u>RANDOLPH COUNTY</u>					
Sherman Drig. Co.,	Schuline #1	NW NW NE, 27-5S-7W	1895	4-8-59	"
A.J. Hammer,	Eggemeyer #1	NW SE NW, 35-5S-6W	1002	3-23-59	"
<u>RICHLAND COUNTY</u>					
Pyramid Oil Co.,	Peter Schultz #1	SE SE NE, 26-3N-9E	3132	3-29-59	Clay City Consol.
Jack Inglis Oil Properties,	Morris Runyon #2	NW SE SW, 25-3N-9E	3173	4-12-59	" " "
Kingwood Oil Co.,	Negley #1	NW NW SE, 31-5N-9E	3200	12-17-37	Wildcat
<u>ST. CLAIR COUNTY</u>					
Joe A. Dull,	Joseph Sackwitz #1	SE SE NE, 28-3S-7W	257	4-14-59	"
Calvert Drig. Co.,	Edgar North #1	SE NE SE, 5-2N-6W	932	4-3-59	"
<u>SALINE COUNTY</u>					
Pyramid Oil Co.,	G. Medlin #1	NE NW NE, 21-8S-5E	3055	3-28-59	Harco
<u>SANGAMON COUNTY</u>					
Dwight Beckham,	Morris #3	330°SL, 430°EL, NE, 4-15N-3W	1824	3-29-59	Wildcat
<u>VERMILION COUNTY</u>					
James R. Dollahan,	Kolley #1	207°SL, 364°WL, SE NW, 21-20N-11W	1908	3-25-59	"
<u>WABASH COUNTY</u>					
Shure Oil Co.,	A.L. Rigg Comm. #1	SW NE SW, 4-1S-13W	2668	3-31-59	New Harmony Consol.
Murvin Oil,	Whitaker #1	NE NW SW, 8-2S-13W	2605	2-27-59	" " "
<u>WAYNE COUNTY</u>					
Black & Black Oil Co.,	G.A. Shannon "A" #1	355°NL, 330°WL, SW, 25-2N-8E	3070	4-12-59	Clay City Consol.

DRY HOLES PLUGGED - MARCH 25 to APRIL 19, 1959 (continued)

<u>Company</u>	<u>Farm and Well Number</u>	<u>Location</u>	<u>Total Depth in Feet</u>	<u>Date Plugged</u>	<u>Wildcat or Pool Name</u>
<u>WAYNE COUNTY (continued)</u>					
Nation Oil Co., Curtis Barnfield #1		NW SE NE, 9-1S-7E	3245	7-23-47	Clay City Consol.
Alva C. Davis, Winzenburger "B" #1		NE NW NW, 18-3S-9E	3486	4-3-59	Goldengate Consol.
Perry Fulk, Ireland #1		SE SW NW, 32-1N-6E	3254	3-23-59	Johnsonville Cons.
<u>WHITE COUNTY</u>					
Coy Oil Co., J. A. Rister #1		SE SW SE, 10-4S-10E	3038	3-31-59	Crossville
Paul S. Knight, Lee Sutton #1		SE NE SE, 5-7S-9E	820	4-9-59	Herald Cons.
Edward E. Rue, Chapman #1		330 ¹ NL, 430 ¹ EL, NE NW, 26-6S-8E	2872	3-19-59	Roland Cons.
" " " , Bryant #1		430 ¹ NL, 330 ¹ EL, NW NE, 25-6S-8E	2995	3-21-59	" "
Calvert Drlg. Co., G.W. Mobley Comm. #3		NW SW SW, 25-6S-8E	2505	4-18-59	" "
Wayne Misener, Phelps #1		E/2 NW NW, 14-6S-9E	3097	4-1-59	Storms Cons.
Calvert Drlg. Inc., Hanna #4		SW NE NW, 13-5S-8E	3345	4-9-59	Trumbull

ABBREVIATIONS USED IN THIS REPORT

Abd.--Abandoned	POP--Putting on pump
BOF--Barrels of oil flowing	R--Range
BOP--Barrels on pump	RU--Rigging up
BW--Barrels of water	RURT--Rigging up rotary tools
C--Center	RUST--Rigging up standard tools
CDU--Completion data unreported to be given when available	S/2--South 1/2
CO--Cleaning out	SD--Shut down
Comp.--Completed	SDO--Shut down orders
COTD--Clean-cut total depth	SDR--Shut down for repairs
Crg.--Coring	SE--Southeast 1/4
Csg.--Casing	SG--Show of gas
D & A--Dry and abandoned	Sh.--Shale
Drig.--Drilling	SIGW--Shut in gas well
DST--Drill stem test	SIIR--Shut in tank room
E/2--East 1/2	SO--Show of oil
Est.--Estimated	Spd.--Spudded or spudding
Fm.--Formation	Ss.--Sandstone
Frac.--Fracture treatment	SSO--Slight show of oil
FSG--Fishing	SW--Southwest 1/4
IP--Initial production	Swb.--Swabbing
L--Line	SWD--Salt water disposal well
Loc.--Location	T--Township
Ls.--Limestone	Temp.abd.--Temporarily abandoned
MIM--Moving in material	TD--Total depth
MIRT--Moving in rotary tools	Tstg.--Testing
MIST--Moving in standard tools	UR--Underreaming
N/2--North 1/2	W/2--West 1/2
NE--Northeast 1/4	WF--Wildcat far (more than 2 miles from production)
NR--No report	WN--Wildcat near (1/2 to 2 miles from production)
NW--Northwest 1/4	WCC--Waiting for cement to set
PB--Plugged back	WOST--Waiting on standard tools
PBTD--Plugged-back total depth 300'SL--330 feet from the south line	

Some Recent Publications of Interest to
the Petroleum Industry

by

ILLINOIS GEOLOGICAL SURVEY
Urbana, Illinois

- Bull. 80. Symposium on Waterflooding (1957). 50 cents.
- Bull. 85. Petroleum Industry in Illinois in 1957 (1959). 50 cents.
- Ill. Pet. 72. Oil Resources and Possibilities in Illinois (1955). 25 cents.
- R.I. 189. Subsurface Stratigraphy of the Kinderhook Series in Illinois (1956).
25 cents.
- R.I. 193. Subsurface Geology and Coal Resources of the Pennsylvanian System in
Crawford and Lawrence Counties, Illinois (1956). 25 cents.
- Cir. 160. Summary of Stratigraphy Shown in Geologic Cross-Section of Illinois
Basin (1954 reprint). Geologic cross-section of Illinois Basin, to
accompany circular. Cross-section map \$1.00. Circular gratis.
- Cir. 229. Graphic Analyses of Oil Well Drilling and Production, 1937-1955 (1957).
Gratis.
- Cir. 244. Brine Disposal in Illinois Oil Fields (1957). Gratis.
- Cir. 250. Fishhook Gas Pool, Pike and Adams Counties, Illinois (1958). Gratis.
- Cir. 251. Hydraulic Fracture Theory. Part I. Mechanics of Materials (1958). Gratis.
- Cir. 252. Hydraulic Fracture Theory. Part II. Fracture Orientation and
Possibility of Fracture Control (1958). Gratis.
- Cir. 253. Tiskilwa Drift-Gas Area, Bureau and Putnam Counties, Illinois (1958).
Gratis.
- Cir. 258. Relation of Silurian Reefs to Ordovician Structure in the Patoka Oil
Area (1958). Gratis.

Preliminary Structure Map of the "Trenton" in Illinois. Contours show sea-level
elevation on top of the "Trenton" at 100-foot intervals. Size,
18 x 32 inches. 30 cents. (Jan. 1954).

Oil and gas development maps, in square units of 9 townships each, on a scale of
2 inches equals 1 mile. Blue-line prints, revised every 3 months. See index
map, page 23, for available maps and order numbers. 58 maps at 60 cents each.

Map of the Oil and Gas Industry in Illinois. Jan. 1, 1955. Scale approximately
8 miles to the inch. Shows location of oil and gas fields, pipelines, pumping
stations, and refineries. Available rolled (35¢) or included in Ill. Pet. 74,
which includes alphabetical list of oil and gas pools and brief text (35¢).

State of Illinois
William G. Stratton, Governor
Department of Registration and Education
Vera M. Binks, Director

Division of the

THE LIBRARY OF THE

STATE GEOLOGICAL SURVEY 7 1959

John C. Frye, Chief
Urbana, Illinois

UNIVERSITY OF ILLINOIS

No. 271

OIL AND GAS DRILLING REPORT

For May 1959

Monthly Report

OIL AND GAS DRILLING IN ILLINOIS

J. Van Den Berg and Ronald A. Younker

Summary by Counties

	Completed Wells	Producing Wells	Drilling Wells	<u>Permits to Drill</u> ⁰	
				Total	Wildcat
Adams	0	0	3	1	1
Bond	4	2	6	4	1
Champaign	0	0	0	1	0
Christian	21	15	20	26	2
Clark	5	3	9	8	0
Clay	9	6	12	16	4
Clinton	7	3	6	14	8
Coles	2	0	3	4	2
Crawford	12	7	16	28	1
Cumberland	1	1	2	1	0
Douglas	2	0	1	2	2
Edgar	0	0	2	1	0
Edwards	3	2	1	2	1
Effingham	4	1	3	1	0
Fayette	1	0	2	6	2
Ford	0	0	0	1	0
Franklin	0	0	4	6	1
Gallatin	9	5	11	11	0
Grundy	0	0	0	2	0

(Concluded on page 3)

Summary by Counties (Concluded)

	Completed Wells	Producing Wells	Drilling Wells	Permits to Drill ^o	
				Total	Wildcat
Hamilton	6	5	9	7	0
Hancock	0	0	1	0	0
Iroquois	0	0	0	3	0
Jasper	3	1	10	8	2
Jefferson	4	1	15	10	3
Kankakee	0	0	1	0	0
LaSalle	0	0	0	1	0
Lawrence	14	12	21	53	0
Livingston	0	0	0	9	0
Macon	2	0	1	1	0
Macoupin	4	1	19	8	5
Madison	0	0	2	3	1
Marion	10	7	6	21	1
Mason	0	0	1	0	0
McDonough	1	0	1	1	1
Montgomery	1	0	3	4	3
Moultrie	1	0	0	0	0
Piatt	2	0	0	1	1
Pike	0	0	2	2	1
Pope	0	0	1	0	0
Pulaski	0	0	1	0	0
Randolph	0	0	0	1	0
Richland	4	1	8	52	3
St. Clair	2	0	0	0	0
Saline	2	1	6	6	3
Sangamon	4	0	2	3	2
Schuyler	0	0	1	0	0
Shelby	0	0	6	4	0
Wabash	7	5	4	10	2
Warren	1	0	0	0	0
Washington	1	0	3	5	3
Wayne	11	2	7	8	0
White	14	6	5	29	2
Winnebago	0	0	1	0	0
Woodford	0	0	1	0	0
	174	87	239	385	58

^o Issued by Department of Mines and Minerals, Springfield, Illinois, April 27, 1959 through May 28, 1959.

New Pools in May

Belle Prairie West, Hamilton (Calvert Drlg. Inc. #1 Rawls, 1-4S-5E).*

Note: W. T. Larson #1 Hawkins, SE SW SE, 26-13N-14W, Edgar County. Comp. Dec. 16, 1958. I. P. flow 284,000 cu. ft. gas (shut in). This well should have been listed as the discovery of Kansas gas pool in the December 1958 Drilling Report.

Extensions to Pools in May

Schnell South, Clay County (Ridgedale Oil & Gas #1 J. F. Coulter, 13-2N-8E); Ellery East, Edwards County (Nat'l Assoc. Pet. Co. #1 P. Hallam, 26-2S-10E); Iola Consolidated, Effingham County (D. F. Herley #1 T. Sapp, 33-6N-5E); Ina, Jefferson County (R. Powers #1 Jefferson Oil and Gas, 22-4S-2E); Hornsby South, Macoupin County (C. Bassett #1 W. H. Hartke, Jr. 10-8n-6W)

New Producing Strata in Pools

<u>Pool</u>	<u>County</u>	<u>Producing Horizon</u>	<u>Approximate Depth to Top Feet</u>
Storms Consolidated	White	Hardinsburg SS	2476
Trumbull West	White	Cypress SS	2836
Wamac	Marion	Silurian Ls.	3000

Pools Abandoned

Centerville Northeast, White County

Pool Revived

Hornsby South, Macoupin County
Trumbull West, White County

*CWDD, formerly D&A

New Pools Discovered from June 1958 through May 1959

Pool:	County	Twp.	Rng.	Pool:	County	Twp.	Rng.
<u>June</u>				<u>November</u>			
Coulterville North:				Gillespie West:			
Washington		3S	5W	Macoupin		8N	7W
<u>July</u>				<u>December</u>			
None				None			
<u>August</u>				<u>January 1959</u>			
Carlinsville South:				None			
Macoupin		9N	7W				
Bowyer: Richland		5N	14W				
Coil North: Wayne		1S	5E				
<u>September</u>				<u>February</u>			
None				None			
<u>October</u>				<u>March</u>			
New Baden East:				Pixley: Clay		4N	8E
Clinton		1N	5W	Marion East:			
Hord North:				Williamson		9S	3E
Effingham		6N	6E				
				<u>April</u>			
				None			
				<u>May</u>			
				Belle Prairie West:			
				Hamilton			
				4S 5E			

Well Completions in Illinois
Summary by Months, January 1958 - May 1959

	Pool Wells			Wildcat				Total (c)
	Oil	Gas	Dry	New Pools	Extensions	Near (a)	Far (b)	
<u>1958</u>								
Jan.	94	0	70	1	4(d)	34	19	222 (6)
Feb.	72	3	39	0	3(e)	22	11	150 (2)
Mar.	47	0	31	0	4	21	22	125
Apr.	59	2	37	0	3	15	24	140 (3)
May	66	5	64	0	5	42	10	192 (2)
June	72	0	80	1	6(d)	23	23	205 (3)
July	105	8	53	0	1	26	20	213 (3)
Aug.	86	2	62	3	1	38	28	220 (3)
Sept.	105	1	69	0	9	43	25	252 (6)
Oct.	85	10	54	2	4(d)	30	12	197 (1)
Nov.	131	7	84	1	7(f)	41	21	292 (5)
Dec.	48	2	34	0	1	12	22	119 (2)
	970	40	677	8	48	347	237	2,327 (36)
<u>1959</u>								
Jan.	129	2	63	0	3	31	27	255 (7)
Feb.	56	0	33	0	4	16	11	120 (1)
Mar.	43	0	22	2	2	12	10	91 (4)
Apr.	67	2	48	0	4(d)	22	18	155 (6)
May	88	0	53	1	5	18	16	181 (7)

- (a) One-half mile to two miles from nearest production.
 (b) Over two miles from nearest production.
 (c) Figures in parentheses refer to number of producing wells included in total which had previously been completed as dry holes.
 (d) Includes one gas well.
 (e) Includes two gas wells.
 (f) Includes three gas wells.

Illinois Completions and Production

Since January 1, 1958

	Completions <u>a/</u>	Producing Wells	Production New Fields	(Thousands of Barrels) Old Fields <u>c/</u>	<u>b/</u> Total
<u>1958</u>					
January	216	99 (6) <u>d/</u>	6,021	910	6,931
February	148	78 (2)	5,061	765	5,826
March	125	51	5,714	913	6,627
April	137	64 (3)	5,809	925	6,734
May	190	76 (2)	6,538	930	7,468
June	202	79 (3)	5,517	890	6,407
July	210	114 (3)	6,131	928	7,059
August	217	92 (3)	5,647	914	6,561
September	246	115 (6)	5,571	993	6,564
October	196	101 (1)	5,731	1,011	6,742
November	287	146 (5)	5,394	928	6,322
December	117	51 (2)	6,398	1,140	7,538
	<u>2,291</u>	<u>1,066 (36)</u>	<u>69,532</u>	<u>11,247</u>	<u>80,779</u>

<u>1959</u>					
January	248	134 (7)	5,440	956	6,396
February	119	60 (1)	4,944	887	5,831
March	87	47 (4)	5,468	1,001	6,469
April	155	73 (6)	5,656 <u>e/</u>	1,015 <u>e/</u>	6,671 <u>f/</u>
May	174	94 (7)	5,564 <u>e/</u>	1,019 <u>e/</u>	6,583 <u>f/</u>

a/ Includes only oil and gas producers and dry holes.b/ Production figures based on Illinois Basin Scout Association's Pipe Line Production Report.c/ Includes Devonian production at Sandoval and Bartelso.d/ Figures in parentheses refer to number of Producing wells included in totals which had previously been completed as dry holes.e/ Estimated by Illinois State Geological Survey.f/ Estimated by Illinois State Geological Survey from Oil and Gas Journal Report.

Wells in the New Pools* June 2, 1959

County and Pool	Producing Wells	Abandoned Wells	Dry Holes	Drilling Wells
<u>Adams:</u> Beverly	2	0	2	0
<u>Bond:</u> Beaver Creek North	1	6	10	0
Dudleyville East	2	0	5	0
New Douglas South	1	1	4	0
Old Ripley	65	1	15	0
Sorento Cons.	29	19	56	2
Woburn Cons.	115	18	57	4
<u>Bond, Clinton:</u> Beaver Creek	13	3	21	0
<u>Bond, Montgomery:</u> Panama	4	9	20	0
<u>Christian:</u> Assumption Cons.	153	20	23	0
Assumption South	1	2	4	0
Edinburg South	1	0	3	0
Kincaid Cons.	129	0	14	6
Mt. Auburn Cons.	185	19	75	6
Pana	5	0	0	0
Sicily	4	1	9	0
Tovey	1	0	0	0
<u>Christian, Sangamon:</u> Edinburg West	33	3	41	5
<u>Clark:</u> Melrose	9	1	9	0
Melrose South	1	0	3	0
Oak Point West	8	0	7	0
Weaver	32	7	10	0
Westfield East	4	9	23	0
<u>Clark, Jasper:</u> Oak Point	49	4	13	0
<u>Clay:</u> Bible Grove South	2	2	4	0
Clay City West	15	7	19	0
Flora South	3	1	8	0
Hord	10	4	19	0
Hord South Cons.	21	1	10	0
Ingraham	27	6	18	0
Iola South	11	4	13	0
Kenner	81	10	17	1
Kenner North	23	9	8	0
Kenner West	28	2	6	0
Noble West	1	0	2	0
Oskaloosa	35	2	15	0
Oskaloosa East	2	1	6	0
Oskaloosa South	2	1	9	0
Passport	43	16	24	0
Passport West	2	4	8	0
Pixley	2	0	0	0
Riffle	1	4	5	0
Sailor Springs Central	3	3	5	0
Sailor Springs East	1	10	6	0

Wells in the New Pools*, June 2, 1959 (Continued)

County and Pool	Producing Wells	Abandoned Wells	Dry Holes	Drilling Wells
Schnell South	3	1	6	0
Toliver East	3	2	11	0
Toliver South	4	0	4	1
Xenia	1	0	7	0
Xenia East	9	6	6	0
<u>Clay, Effingham: Iola Cons.</u>	210	61	99	1
<u>Clay, Effingham, Jasper:</u>				
Sailor Springs Cons.	774	169	354	6
<u>Clay, Wayne, Stanford South</u>	13	9	12	0
<u>Clay, Wayne, Richland, Jasper:</u>				
Clay City Cons.	3231	1229	1280	8
<u>Clinton: Bartelso East</u>	16	1	10	0
Bartelso South	2	1	3	0
Bartelso West	7	7	15	0
Boulder	35	13	21	0
Boulder East	3	1	0	0
Carlyle North	34	7	25	0
Centralia West	3	6	10	0
Frogtown North	28	6	15	0
Germantown East	27	0	7	0
Hoffman	17	33	16	0
Huey	3	4	6	0
Huey South	15	1	8	0
Keyesport	8	6	11	0
New Baden East	2	0	1	0
New Memphis	35	0	10	0
New Memphis North	4	0	3	0
Posey	2	1	8	0
Posey East	12	0	0	1
Sandoval West	1	0	6	0
Shattuc	18	10	26	0
<u>Clinton, Bond: Beaver Creek South</u>	31	19	42	0
<u>Clinton, Marion: Centralia</u>	443	556	89	1
<u>Clinton, Washington:</u>				
New Memphis South	1	1	4	0
<u>Coles: Ashmore South</u>	17	0	6	0
Mattoon	382	68	89	0
<u>Coles, Douglas: Cooks Mills Cons.</u>	216	16	105	0
<u>Crawford: New Bellair</u>	3	3	6	0
New Hebron East	1	1	4	0
<u>Cumberland: Hidalgo North</u>	3	1	4	2
<u>Cumberland, Effingham: Lillyville</u>	8	0	8	0
<u>Douglas: Bourbon Cons.</u>	72	6	43	0
Chesterville	2	3	11	0
Chesterville East	40	1	15	0

Wells in the New Pools*, June 2, 1959 (Continued)

County and Pool	Producing Wells	Abandoned Wells	Dry Holes	Drilling Wells
<u>Edgar: Dudley</u>	64	12	49	0
Dudley West	1	0	2	0
Elbridge	23	15	9	0
Grandview	2	15	32	0
Redmon North	1	0	0	0
<u>Edgar, Clark: Inclose</u>	8	11	20	0
<u>Edwards: Albion Central</u>	3	4	3	0
Albion East	30	16	31	0
Bone Gap Cons.	29	29	34	0
Bone Gap West	1	0	0	0
Browns South	1	3	5	0
Ellery East	24	0	11	0
Ellery North	2	4	5	0
Ellery South	3	5	16	0
Parkersburg South	5	3	11	0
Samsville North	2	9	9	0
Samsville West	4	1	6	0
<u>Edwards, Wabash: Browns</u>	34	18	25	0
<u>Edwards, Wayne:</u>				
Maple Grove Cons.	74	29	42	0
<u>Edwards, White: Albion Cons.</u>	377	73	179	1
<u>Effingham: Bible Grove North</u>	2	5	6	0
Eberle	6	1	9	0
Elliotstown	1	1	6	0
Evers	3	1	10	0
Hill East	31	2	23	0
Hord North	2	1	3	0
Mason North	9	2	5	0
Watson	3	0	3	0
<u>Fayette: Laclede</u>	2	2	4	0
Patoka West	14	3	11	0
St. James	151	58	30	0
St. Paul	10	8	8	0
<u>Fayette, Effingham: Louden</u>	1991	215	256	0
<u>Franklin: Akin</u>	42	3	33	1
Akin West	4	2	7	0
Benton	153	90	17	0
Benton North	51	8	27	0
Bessie	1	0	2	0
Deering City	4	0	5	1
Ewing	3	5	13	0
Ewing East	1	0	2	0
Sesser Cons.	57	13	23	0

Wells in the New Pools*, June 2, 1959 (Continued)

County and Pool	Producing Wells	Abandoned Wells	Dry Holes	Drilling Wells
Taylor Hill	2	1	5	0
Thompsonville East	11	0	14	0
Thompsonville North	46	26	46	0
Valier	1	0	1	0
West Frankfort Cons.	72	9	41	0
Whittington	31	5	32	0
Whittington South	10	0	4	0
Whittington West	13	12	5	1
<u>Gallatin:</u> Ab Lake	6	2	10	0
Ab Lake West	18	4	10	0
Elba	2	11	4	0
Inman East Cons.	319	42	91	0
Inman West Cons.	244	38	147	4
Junction	16	5	18	0
Junction East	2	0	4	0
Junction North	11	4	10	0
Omaha	108	11	44	1
Omaha East	8	2	4	1
Ridgway	1	2	9	0
Shawneetown	3	2	3	0
Shawneetown East	3	0	5	0
Shawneetown North	3	1	5	0
<u>Gallatin, Saline:</u> Omaha South	3	4	9	0
<u>Hamilton:</u> Aden South	18	3	12	0
Belle Prairie	12	2	17	0
Belle Prairie West	1	0	0	0
Blairsville West	5	5	10	0
Bungay Cons.	191	38	92	0
Dahlgren	2	42	18	0
Rural Hill North	7	0	5	0
Thackeray	58	8	32	0
Walpole	93	5	58	0
Walpole South	2	0	7	0
<u>Hamilton, Saline, Franklin:</u>				
Dale Cons.	1062	264	471	9
<u>Jackson:</u> Elkville	1	0	4	0
<u>Jasper:</u> Bogota	5	5	7	0
Bogota South	17	6	11	0
Gila	25	2	17	0
Hunt City South	2	2	4	0
Newton	2	2	7	0
Ste. Marie	34	13	18	1
Ste. Marie West	11	1	13	1
Willow Hill East	5	13	20	0
<u>Jefferson:</u> Belle Rive	3	2	6	0
Boyd	108	8	14	0

Wells in the New Pools*, June 2, 1959 (Continued)

County and Pool	Producing Wells	Abandoned Wells	Dry Holes	Drilling Wells
Coil West	13	8	10	0
Cravat	9	2	6	0
Cravat West	7	0	5	2
Divide	16	5	18	0
Divide East	33	8	26	0
Divide South	3	2	13	0
Divide West	75	15	29	8
Ina	23	3	10	0
Ina North	1	0	4	0
Kell	4	1	5	0
King	76	24	57	1
Lynchburg	2	0	6	1
Markham City	9	10	9	0
Markham City West	30	5	16	0
Mt. Vernon	4	6	14	0
Mt. Vernon North	2	0	2	0
Nason	1	0	4	0
Oakdale	11	0	14	0
Reservoir	8	3	14	3
Roaches	6	7	13	0
Roaches North	28	6	9	0
Waltonville	3	1	7	0
Williams Cons.	37	4	12	0
Woodlawn	119	71	40	0
<u>Jefferson, Washington:</u>				
Irvington East	25	1	15	0
<u>Jefferson, Wayne:</u> Markham City North	9	9	10	0
<u>Lawrence:</u> Beman	12	11	6	0
Beman East	1	4	3	0
Lawrence West	23	2	12	0
Pinkstaff East	1	0	2	0
Ruark	26	15	54	0
Ruark West Cons.	49	6	32	0
Russelville (gas)	1	67	19	0
St. Francisville East	21	1	11	0
Sumner	1	1	8	0
<u>Macon:</u> Decatur	1	5	3	0
Harristown	8	1	8	1
Oakley	5	4	1	0
<u>Macon, Christian:</u> Blackland	20	9	19	1
<u>Macoupin:</u> Carlinville North	1	6	7	0
Carlinville South	1	0	0	0
Gillespie West	1	0	0	0
Hornsby South	1	1	4	5
Plainview	1	0	5	0
Staunton	1	0	4	0
Staunton West	13	2	16	6

Wells in the New Pools*, June 2, 1959 (Continued)

County and Pool	Producing Wells	Abandoned Wells	Dry Holes	Drilling Wells
<u>Madison:</u> Livingston	38	13	110	0
Livingston East	1	0	4	0
Livingston South	28	9	74	0
Marine	134	12	28	0
St. Jacob	42	11	6	1
<u>Marion:</u> Alma	4	2	8	0
Exchange	1	0	5	0
Exchange East	15	2	14	0
Exchange North	1	2	5	0
Exchange West	2	0	3	0
Iuka	37	3	18	0
Iuka West	2	1	3	0
Junction City South	3	0	7	0
Kinmundy	2	1	10	0
Miletus	13	3	16	0
Odin	29	1	13	0
Patoka East	52	12	10	0
Patoka South	44	1	10	3
Raccoon Lake	37	10	17	0
Tonti	79	18	19	0
Wamac East	5	0	10	0
<u>Marion, Clinton:</u> Fairman	40	17	129	0
Patoka	112	97	44	0
<u>Marion, Jefferson:</u> Salem Cons.	2225	540	163	0
<u>Montgomery:</u> Mt. Olive	4	5	11	0
Raymond	2	8	27	0
Raymond East	5	0	7	0
<u>Morgan:</u> Prentice	8	0	1	0
Waverly (gas)	8	0	6	0
<u>Moultrie:</u> Gays	1	4	3	0
<u>Perry:</u> Tamaroa	13	4	13	0
Tamaroa South	13	0	9	0
Tamaroa West	2	0	3	0
Turkey Bend	1	0	0	0
<u>Pike, Adams:</u> Fishhook	66	1	10	1
<u>Randolph:</u> Baldwin	3	0	1	0
Tilden	24	0	9	0
<u>Richland:</u> Amity	1	3	7	0
Bowyer	1	0	2	0
Calhoun Central	1	2	3	0
Calhoun East	5	0	9	0
Calhoun North	2	1	4	0
Olney South	36	11	19	1
Ritter	1	3	9	0
Ritter North	2	1	3	2
Schnell	2	2	7	0
Seminary	2	6	6	0
Stringtown	26	8	23	0
Wakefield	1	0	0	

Wells in the New Pools* June 2, 1959 (Continued)

County and Pool	Producing Wells	Abandoned Wells	Dry Holes	Drilling Wells
<u>Richland, Clay:</u> Passport South	6	2	12	0
<u>Richland, Edwards:</u> Parkersburg Cons.	138	140	116	1
Parkersburg West	10	6	14	1
<u>Richland, Jasper:</u> Olney Cons.	96	60	99	0
<u>Richland, Wayne:</u> Calhoun Cons.	66	35	48	0
<u>St. Clair:</u> Freeburg South	29	3	4	0
<u>Saline:</u> Cottage Grove	1	0	1	0
Eldorado Cons	209	18	77	1
Eldorado East	16	6	12	0
Eldorado West	3	2	7	0
Francis Mills	1	0	5	0
Grayson	1	1	4	0
Harco	61	9	34	1
Harco East	16	3	11	0
Harrisburg	8	2	13	0
Long Branch South	1	0	3	0
Mitchellsville	2	0	4	0
Omaha West	6	1	5	0
Raleigh	46	0	16	2
Raleigh South	26	0	20	0
Roland West	1	0	5	0
<u>Saline, Hamilton:</u> Long Branch	8	3	23	0
<u>Sangamon:</u> New City	2	2	5	0
Roby	3	3	9	0
Roby West	1	0	2	0
<u>Shelby:</u> Clarksburg	2	1	6	0
Lakewood	11	1	11	0
Shelbyville Cons.	1	5	7	0
Stewardson	13	1	2	6
<u>Wabash:</u> Belmont	1	3	6	0
Browns East	33	26	24	0
Friendsville Central	2	3	3	0
Friendsville North	2	11	22	1
Gards Point Cons.	29	4	26	0
Keensburg South	14	4	29	0
Lancaster Central	5	9	6	0
Lancaster East	4	0	12	0
Lancaster South	11	2	17	0
Lexington	6	5	14	0
Mt. Carmel	315	132	101	0
Rochester	28	10	23	0

Wells in the New Pools*, June 2, 1959 (Continued)

County and Pool	Producing Wells	Abandoned Wells	Dry Holes	Drilling Wells
<u>Wabash, Edwards:</u> Berryville Cons.	4	15	25	0
<u>Wabash, Lawrence:</u> Lancaster	61	43	40	0
<u>Washington:</u> Ashley	15	0	11	0
Beaucoup	14	0	3	0
Beaucoup South	19	2	13	0
Cordes	102	52	22	0
Coulterville North	4	0	5	0
Dubois Cons.	95	17	64	1
Dubois Central	3	3	1	0
Elkton	1	1	3	0
Hoyleton West	1	0	1	0
Irvington	109	27	29	0
Irvington North	26	0	15	0
McKinley	11	20	23	0
New Memphis East	1	0	3	0
Okawville	4	0	5	0
Okawville North	2	0	6	0
Posen	4	0	4	0
Posen South	2	2	4	0
Richview	3	1	7	0
<u>Wayne:</u> Coil	13	5	15	0
Coil North	1	0	1	0
Covington South	3	5	8	0
Goldengate North Cons.	32	11	37	0
Half Moon	63	4	24	0
Johnsonville Cons.	338	80	96	0
Johnsonville North	4	1	13	0
Johnsonville South	23	9	16	0
Johnsonville West	26	9	27	0
Keenville	45	8	23	0
Keenville East	2	1	4	0
Locust Grove	9	1	10	0
Locust Grove South	7	0	6	0
Mayberry	2	5	11	0
Mt. Erie North	6	5	19	0
Orchardville	8	1	8	0
Orchardville North	1	0	3	0
Rinard North	5	5	14	0
Zenith North	14	0	7	0
Zenith South	5	9	10	0
<u>Wayne, Hamilton:</u> Aden Cons.	90	18	32	0
<u>Wayne, White:</u> Barnhill	91	57	50	0
<u>Wayne, White, Edwards:</u> Goldengate Cons.	336	87	201	0

Wells in the New Pools*, June 2, 1959 (Continued)

County and Pool	Producing Wells	Abandoned Wells	Dry Holes	Drilling Wells
<u>White: Black River</u>	1	0	2	0
Burnt Prairie South	3	1	4	0
Carmi	7	7	19	0
Carmi North	4	2	13	0
Centerville	4	6	14	0
Centerville East	107	14	41	0
Concord Cons.	131	26	48	0
Concord East Cons.	26	11	36	0
Crossville West	13	2	15	0
Enfield	15	2	13	0
Maunie East	2	3	2	0
Maunie North Cons.	142	19	54	0
Maunie South Cons.	96	47	48	0
New Harmony South (Ind.)	7	0	4	0
New Haven Cons.	30	2	13	0
Phillipstown South	2	1	4	0
Storms Cons.	249	74	118	0
Sumpter	10	1	17	0
Sumpter East	27	2	16	0
Sumpter North	15	0	10	0
Sumpter South	26	2	16	0
Sumpter West	1	0	3	0
Trumbull	38	11	42	0
Trumbull West	1	1	7	0
<u>White, Edwards: Phillipstown Cons.</u>	370	105	205	0
<u>White, Gallatin: Herald Cons.</u>	413	106	264	2
Roland Cons.	667	168	255	1
<u>White, Hamilton, Wayne:</u>				
Mill Shoals	186	48	73	0
<u>White, Wabash, Edwards:</u>				
New Harmony Cons.	1672	512	601	0
<u>Williamson: Clifford</u>	2	0	1	0
Corinth	10	0	9	0
Corinth East	1	0	3	0
Corinth North	1	0	0	0
Marion	1	0	1	0
Marion East	1	0	0	0
	<hr/>	<hr/>	<hr/>	<hr/>
	23,763	7,059	10,527	118

* Fields discovered since January 1, 1937, with the exception of those which have been abandoned.

Degree Days and Refined Petroleum Product Stocks a/

End of Month		Degree days ^{b/}			Central Refining District Stocks ^{c/}			
		Cairo	Chicago Airport	Illinois Cities Springfield Airport	Basoline	Kerosene	Distillate	Residual
July	1952	0	0	0	24,855	5,979	18,043	6,927
July	1953	0	0	0	28,688	7,149	17,159	3,996
July	1954	0	0	0	35,650	7,638	20,473	4,746
July	1955	0	0	0	33,659	8,240	23,575	5,111
July	1956	0	3	0	31,062	6,172	16,380	5,331
July	1957	0	0	0	31,465	6,410	20,555	5,807
Aug.	1957	0	0	0	29,585	6,987	22,780	5,211
Sept.	1957	7	89	72	31,004	7,543	24,849	5,938
Oct.	1957	226	397	392	30,655	7,515	25,328	6,070
Nov.	1957	501	736	721	32,374	6,928	23,603	6,025
Dec.	1957	628	941	874	34,393	6,348	20,241	5,905
Jan.	1958	934	1,192	1,119	36,722	4,954	16,430	4,838
Feb.	1958	952	1,253	1,170	39,730	3,399	11,541	4,237
Mar.	1958	682	890	872	42,627	3,268	10,382	4,173
Apr.	1958	190	406	354	39,309	3,363	11,261	4,523
May	1958	48	149	98	36,885	4,315	15,008	5,171
June	1958	0	61	23	34,979	5,219	18,163	5,130
July	1958	0	0	2	33,498	6,127	20,595	5,225
Aug.	1958	0	4	5	33,289	7,241	24,888	5,239
Sept.	1958	18	67	59	32,084	7,611	27,681	5,304
Oct.	1958	156	255	276	29,140	7,816	29,479	5,112
Nov.	1958	428	659	602	30,635	7,681	29,609	5,263
Dec.	1958	941	1,315	1,187	31,743	5,622	21,599	4,241
Jan.	1959	945	1,437	1,309	35,083	4,018	15,474	3,428
Feb.	1959	695	1,083	961	37,203	3,435	11,758	3,385
Mar.	1959	487	853	719	40,056	3,262	10,683	3,157
Apr. ^{d/}	1959	190	466	364	38,325	3,768	11,623	3,304

a/ Degree days, U. S. Weather Bureau; stocks based on U. S. Bureau of Mines figures in thousands of barrels.

b/ Degree days are the number of degrees of temperature that the average temperature for each day falls below 65°F. Total for each month given.

c/ Includes states of Illinois, Indiana, Kentucky, Michigan, W. Ohio, and Tennessee.

d/ Degree days total for April; stocks as of May 1.

OIL AND GAS DEVELOPMENT MAPS

Available (Incomplete)

Base maps are available for the following areas showing wells drilled since January 1, 1956. Plotting of old wells and pools is not in progress.

FLAT ROCK (T. 4, 5, 6N., R. 10, 11, 12, 13W.).

ROBINSON (T. 7, 8, 9N., R. 10, 11, 12, 13W.).

Redrawn

The oldest development maps are being redrawn on new bases. In addition to oil and gas wells and dry holes as shown on the original set, the revised set will show salt water disposal wells, conversions or wells originally drilled for secondary recovery, and stratigraphic tests no longer confidential. Revised maps are available as follows:

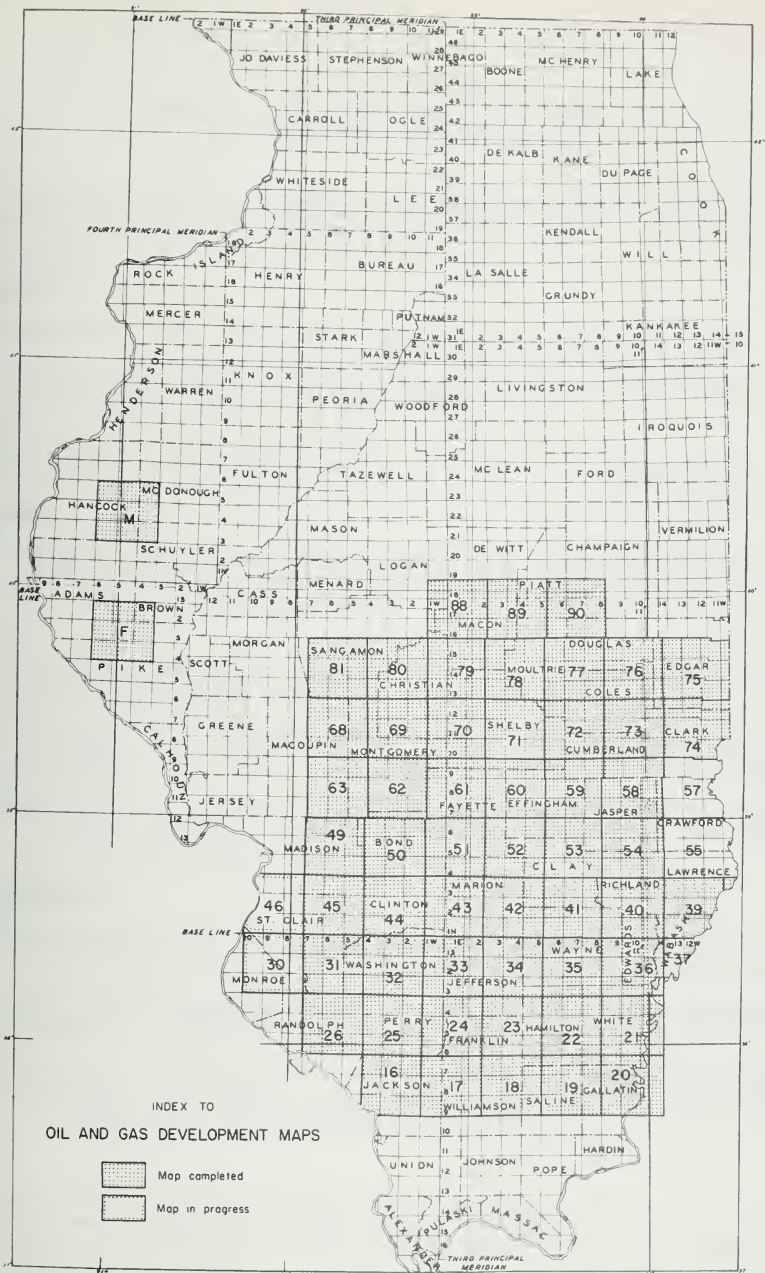
22. McLEANSBORO (T. 4, 5, 6S., R. 6, 7, 8E.).

OIL AND GAS POOL MAPS
OF SOUTHERN ILLINOIS

The county oil and gas pool maps which were included in Bulletins 79, 81 and 83 are now available in sets of 19 plus index map. Revised to January 1, 1959. Most maps show 2 complete or 3 partial counties. Scale $\frac{1}{4}$ " = 1 mile. These maps will be omitted from 1958 Bulletin.

Price: \$2.00 per set

(Sold only as a complete set)



INDEX TO

OIL AND GAS DEVELOPMENT MAPS

-  Map completed
-  Map in progress

DRILLING BY COUNTIES
WELLS COMPLETED BETWEEN APRIL 29 AND JUNE 2, 1959
AND WILDCAT WELLS DRILLING ON JUNE 2

(Abbreviations used in this report will be found on the last page.)
(Errata, old wells deepened, reconditioned old wells follow list of drilling wells.)

ADAMS COUNTY

2S, 5W
2, SE SE SE. Ray F. Starr #1 Mary Jane Donley. LOC. 6-2-59. WF*.

11, 480' from N. line, 330' from E. line, NE. Ray F. Starr #1 Wendell Doole "A"
POP 6-2-59. Spd. 4-7-59. WN** (Beverly Pool).

3S, 5W
35, NE SW SE. Harold Lipe #1 Owens. NR 6-2-59. WN (Fishhook Pool).

BOND COUNTY

6N, 2W
3, NW NE SE. E. E. Jenneman #3 Greenwood. Spd. 2-3-59. Comp. 5-5-59. TD
2294'. PB 2276'. IP 10 BOP, 100 BW. Devonian ls., top 2269'. Frac.
Woburn Consolidated Pool.

6N, 4W
7, W/2 NW NE. Joe Dull #1 Ackerman. Spd. 5-3-59. Comp. 5-12-59. TD 1919'.
D&A. Devonian ls., top 1876'. Sorento West Pool.

27, SE NE SW. F. L. Strickland #1 A. J. Huber. Spd. 4-23-59. Comp. 5-12-59.
TD 2000'. D&A. Devonian ls., top 1928'. WN (Sorento Consolidated Pool).

28, SE SW NW. Joe A. Dull #1 Oswald-Eiswirth Comm. Spd. 3-25-59. Comp.
5-12-59. TD 1872'. PB 1870'. IP 30 BOP. Devonian ls., top 1820'.
Sorento Consolidated Pool.

CHRISTIAN COUNTY

13N, 3W
10, 380' from N. line, 330' from W. line, SW. Joe Simpkins #5 Kincaid Land
Association "A". D&A (CDU)*** 6-2-59. Spd. 7-8-58. Kincaid Cons. Pool.

11, 321' from S. line, 586' from E. line, NE NW. Joe Simpkins #3 Frank E.
Gabriel. D&A (CDU) 6-2-59. Spd. 4-28-59. Kincaid Consolidated Pool.

11, 420' from N. line, 260' from W. line, SE NW. Joe Simpkins #3 Mulvaney-
Mitchell. Spd. 3-10-59. Comp. 5-5-59. TD 1864'. IP 22 BOP. Hibbard ss.
top 1848'. Frac. Kincaid Consolidated Pool.

* Wildcat far - more than 2 miles from production.

** Wildcat near - from 1/2 to 2 miles from production.

*** Completion data unreported; will be given when available; not included in total
completions for month.

CHRISTIAN COUNTY (continued)

13N, 3W

- 11, 330' from S. line, 590' from E. line, NW. Joe Simpkins #4 Mulvaney-Mitchell. Spd. 3-18-59. Comp. 5-5-59. TD 1861'. IP 8 BOP, 26 BW. Hibbard ss., top 1848'. Frac. Kincaid Consolidated Pool.

14N, 2W

- 4, 445' from N. line, 330' from W. line, SW NE. J. D. Kuykendall #2 Paul H. Peabody. Spd. 4-13-59. Comp. 5-5-59. TD 1924'. IP 110 EOP. Silurian ls., top 1920'. Mt. Auburn Consolidated Pool.

- 4, SW SW NW. Jack D. Kuykendall #3 Paul H. Peabody. Spd. 4-23-59. Comp. 5-26-59. TD 1932'. IP 108 BOP, est. 340 BW. Silurian ls., top 1910'. Mt. Auburn Consolidated Pool.

- 5, SW SE NW. C. B. Mansfield #1 J. R. Miller. Spd. 4-16-59. Comp. 5-12-59. TD 1930'. D&A. Silurian ls., top 1907'. Acid. Mt. Auburn Cons. Pool.

- 7, NE NW NE. Schaefer Oil Co. #1 Padgett. Drlg. 640' 6-2-59. Spd. 5-27-59. WN (Mt. Auburn Consolidated Pool).

14N, 3W

- 12, NW SW SW. Schaefer Oil Co. #1 H. C. Irwin. Spd. 5-5-59. Comp. 5-19-59. TD 1925'. D&A. Silurian ls., top 1873'. WN (Edinburg Pool).

- 20, NW SE NE. M & N Oil Co. #6 H. B. Cass. Spd. 1-24-59. Comp. 5-12-59. TD 1730'. D&A. Silurian ls., top 1696'. Edinburg West Pool.

- 29, 319' from N. line, 280' from E. line, NW SE. Joe Simpkins #1 Henninger-Lillienstein Comm. Pits 6-2-59. WN (Edinburg West Pool).

- 32, 334' from N. line, 162' from E. line, NW. Joe Simpkins #1 George Neisewander. POP 6-2-59. Spd. 4-30-59. WF.

15N, 1W

- 15, SW SW NE. Bernard Podolsky #3 Bruce Fulk. Spd. 4-27-59. Comp. 5-19-59. TD 1961'. D&A. Silurian ls., top 1905'. Mt. Auburn Consolidated Pool.

- 18, 1530' from N. line, 600' from W. line, fractional NW. C. B. Mansfield #1 Barnett. Spd. 4-30-59. Comp. 5-26-59. TD 1883'. IP 117 BOP. Silurian ls., top 1860'. Frac. Mt. Auburn Consolidated Pool.

- 19, SW NE SE. Warnick & Bennett #1 Shephard. Spd. 3-14-58. Comp. 5-12-59. TD 1940'. IP 30 BOP, 30 BW. Silurian ls., top 1927'. Frac. Mt. Auburn Consolidated Pool.

- 21, E/2 NE NE. James D. Jordan #1 O. E. Butcher. Spd. 4-16-59. Comp. 5-26-59. TD 1926'. IP 17 BOP, 40 BW. Silurian ls., top 1894'. Frac. Mt. Auburn Consolidated Pool.

- 22, NE SE SW. Baughman & Osborn #1 Mathew. D&A (CDU) 6-2-59. Spd. 4-24-59. WN (Mt. Auburn Consolidated Pool).

- 30, SW NW SW. Henson Drlg. Co. #3 Margaret Pettus "A". PROD. (CDU) 6-2-59. Spd. 5-6-59. Mt. Auburn Consolidated Pool.

CHRISTIAN COUNTY (continued)

- 15N, 2W
- 23, NE NW SW. Jack Robinson #6 M. Igo "B". Spd. 3-25-59. Comp. 5-5-59. TD 1915'. IP 55 BOP. Silurian ls., top 1888'. Frac. Mt. Auburn Cons. Pool.
- 24, NW SE NW. H. F. Robison #2 Jesse Augur. Spd. 4-29-59. Comp. 6-2-59. TD 1913'. IP 422 BOP. Silurian ls., top 1887'. Frac. Mt. Auburn Cons. Pool.
- 24, SE SW NE. James Jordan #6 Frank Long Heirs. Spd. 3-31-59. Comp. 6-2-59. TD 1906'. IP 165 BOP. Silurian ls., top 1879'. Frac. Mt. Auburn Cons. Pool.
- 24, NW NW NE. Consolidated Oil Prod. Co. #2 J. G. Long. Spd. 4-5-59. Comp. 5-5-59. TD 1923'. IP 72 BOP. Silurian ls., top 1896'. Frac. Mt. Auburn Consolidated Pool.
- 24, SW NE SW. Reeter & Hirstein #3 Levi F. Montgomery. Spd. 4-4-59. Comp. 5-5-59. TD 1920'. IP 32 BOP. Silurian ls., top 1906'. Frac. Mt. Auburn Consolidated Pool.
- 24, NW SW NE. Consolidated Oil Prod. Co. #3 C. Zeller. Spd. 4-15-59. Comp. 5-12-59. TD 1913'. IP 380 BOP. Silurian ls., top 1891'. Frac. Mt. Auburn Consolidated Pool.
- 25, SE SE NW. C. B. Mansfield #6 Frank Davis. Spd. 11-18-58. Temp. abd. 5-5-59. TD 1910'. Silurian ls., top 1895'. Frac. Mt. Auburn Cons. Pool.
- 25, NW NW SW. Henson Drlg. Co. #2 Margaret M. Pettus. Spd. 4-27-59. Comp. 5-26-59. TD 1930 $\frac{1}{2}$ '. D&A. Silurian ls., top 1918'. Frac. Mt. Auburn Consolidated Pool.
- 26, 760' from N. line, 330' from E. line, NE. Reeter & Hirstein #6 J. Stowers. Spd. 5-9-59. Comp. 6-2-59. TD 1924'. IP 28 BOP, 16 BW. Silurian ls., top 1907'. Frac. Mt. Auburn Consolidated Pool.
- 36, NE NW NE. James D. Jordan #2 Jacob Yockey Est. Spd. 4-7-59. Comp. 5-5-59. TD 1925'. IP 73 BOP, 30 BW. Silurian ls., top 1919'. Frac. Mt. Auburn Consolidated Pool.

CLARK COUNTY

- 9N, 13W
- 9, SE SW SE. Marion Dome #1 V. Reed. Spd. 4-29-59. Comp. 5-5-59. TD 1002'. D&A. Pennsylvanian ss., top 963'. WF.
- 20, NE SW SE. Iroquois Oil Co. #1 Tyhurst. RURT 6-2-59. WF.
- 11N, 12W
- 5, NW SW SE. T. Rappe #1 Stewart. Spd. 10-2-58. Comp. 6-2-59. TD 1180'. D&A. Mississippian ls., top 1176'. WF.
- 11N, 14W
- 7, SE SE NW. Tom Rappe #1 Nora Bennett. Spd. 3-13-59. Comp. 6-2-59. TD 1321'. PB 1050'. IP 7 BOP, tr. W. Carper ss., top 916'. Frac. Westfield Pool.

CLARK COUNTY (continued)

11N, 14W

8, 330' from N. line, 660' from E. line, NW NW. Wm. Vandenberg #4 Spelbring. Spd. 3-28-59. Comp. 5-26-59. TD 2415'. IP 38 BOP, 2 BW. Trenton ls., top 2243'. Frac. Westfield Pool.

12N, 14W

23, NW NE NW. Henry Gray #1 Bradford. Spd. 5-6-59. Comp. 6-2-59. TD 402'. IP 9 BOP. Pennsylvanian ss., top 367'. Shot. Inclose Pool.

CLAY COUNTY

2N, 7E

5, SW SW NW. Gulf Oil Corp. #1 M. H. Goudy. Drlg. 2800' 6-2-59. Spd. 5-28-59. WN (Stanford South Pool).

6, NE SE NE. Schulman Bros. #2 Barnett. Drlg. 3053' 6-2-59. Spd. 5-26-59. WN (Stanford South Pool).

2N, 8E

13, SE SW SW. Ridgedale Oil & Gas #1 J. F. Coulter. Spd. 3-2-59. Comp. 5-5-59. TD 3039'. IP 45 BOP. Rosiclare ls., top 3034'. Acid. EXTENSION TO SCHNELL SOUTH POOL.

3N, 5E

36, SW NW NE. Texaco, Inc. #1 H. D. Allen "B" Unit. Spd. 4-24-59. Comp. 5-19-59. TD 2799'. PB 2792'. IP 88 BOP. Aux Vases ss., top 2759'. Frac. Kenner Pool.

36, 330' from S. line, 480' from E. Line, NW SW. Holsapple & Bryson #1 H. Chasteen. Spd. 12-26-58. Comp. 5-26-59. TD 2970'. PB 2825'. IP 40 BOP, 18 BW. Renault ss., top 2775'. Frac. Kenner Pool.

3N, 6E

23, 480' from N. line, 330' from E. line, SE NW. E & G Drlg. Co. #1 Epperly. D&A (CDU) 6-2-59. Spd. 5-14-59. Sailor Springs Cons. Pool.

3N, 8E

34, SW SW NW. Earle B. Reynolds #1 Dehart. Spd. 4-19-59. Comp. 5-12-59. TD 2612'. IP 44 BOP, 65 BW. Cypress ss., top 2599'. Shot. Clay City Consolidated Pool.

4N, 6E

6, NE SE NW. J. B. Murvin #1 Ina Hayes. Spd. 5-16-59. Comp. 6-2-59. TD 2740'. D&A. Ste. Genevieve ls., top 2602'. WN (Rifle Pool).

4N, 7E

15, 395' from N. line, 395' from W. line, NE NE. S. E. Pfeifer #1 Kidwell. Spd. 2-24-59. Comp. 6-2-59. TD 2969'. PB 2600'. IP 24 BOP. Cypress ss. top 2568'. Frac. & Acid. Sailor Springs Consolidated Pool.

4N, 8E

29, NE NE NW. H. F. Robison #1 Laughton. LOC. 6-2-59. WN (Sailor Springs Central Pool).

CLAY COUNTY

5N, 7E

19, SW NW NE. Farrar Drlg. #1 Specht. Spd. 4-28-59. Comp. 5-5-59. TD 2909'. D&A. Ste. Genevieve ls., top 2785'. Toliver East Pool.

22, NE NW NE. McCollum & Kincaid #7 Glen Lewis. Spd. 3-21-59. Comp. 5-5-59. TD 2986'. PB 2535'. IP 28 BOP. Cypress ss., top 2510'. Shot. Sailor Springs Consolidated Pool.

22, SW NE SE. Interior Oil Co. #3 J. G. Murvin. Spd. 5-15-59. Comp. 5-26-59. TD 2980'. D&A. Ste. Genevieve ls., top 2840'. Sailor Springs Cons. Pool.

CLINTON COUNTY

1N, 2W

16, SE SE SW. C. G. Hardin #1 Walter. Spd. 3-23-59. Comp. 5-19-59. TD 2747'. IP 30 BOP, 20 BW. Devonian ls., top 2694'. Frac. & Acid. Posey East Pool.

1N, 5W

9, NE SW SW. Brand Oil Co. #1 A. H. Tonnie. Spd. 3-30-59. Comp. 5-12-59. TD 1972'. IP 15 BOP, 250 BW. Silurian ls., top 1943'. Acid. New Baden East Pool.

2N, 2W

6, 900' from N. line, 990' from W. line, SW. Thomas Bond #3 Thomas Bond. Spd. 4-19-59. Comp. 5-5-59. TD 1109'. D&A. Cypress ss., top 1101'. WN (Carlyle Pool).

31, 1650' from S. line, 2600' from W. line, SW. John Dunnill #1 N. Prasuhn. Spd. 4-3-59. Comp. 5-26-59. TD 2658'. PB 2650'. IP 20 BOP, 30 BW. Devonian ls., top 2582'. Frac. & Acid. Huey South Pool.

2N, 3W

1, SE NW NW. C. K. Stein #1 Schomaker. Spd. 4-24-59. Comp. 5-12-59. TD 1080'. D&A. Cypress ss., top 1024'. Carlyle Pool.

2N, 4W

4, SE SE NE. Pure Oil #1 Gerhard Timmerman. Spd. 5-15-59. Comp. 5-26-59. TD 1315'. D&A. Ste. Genevieve ls., top 1202'. WF.

3N, 1W

2, SE SW NW. Jet Oil #1 S. F. Carter. SD 6-2-59. Spd. 5-20-59. WN (Patoka Pool).

7, 990' from S. line, 850' from W. line, SW, fractional sec. Slagter Prod. #1 Wasem Hrs. Drlg. 2655' 6-2-59. Spd. 4-16-59. WF.

3N, 2W

28, 330' from S. line, 380' from W. line, SE SW. Pure Oil #1 P. F. Seiffert. Spd. 5-11-59. Comp. 5-19-59. TD 1434'. D&A. Ste. Genevieve ls., top 1351'. WF.

31, SW SE NE. A. Schiermann #1 Johnson. WOC 4" 6-2-59. Spd. 5-23-59. WF.

CLINTON COUNTY (continued)

3N, 2W

- 31, SE NW SE. Al Schiermann #1 Rolfers. D&A (CDU) 6-2-59. Spd. 4-30-59. WF.
32, NW NW SW. Al Schiermann #1 Laux. MIST 6-2-59. Spd. 5-7-59. WF.

COLES COUNTY

11N, 7E

- 15, SE NE SE. Carl Wilson #1 Byrd F. Bresee. Spd. 5-20-59. Comp. 6-2-59. TD 2035'. D&A. Ste. Genevieve ls., top 1953'. Mattoon Pool.

11N, 10E

- 22, SW NE SE. Echo Oil Co. #1 Louis Biggs. Drlg. 740' 6-2-59. Spd. 5-18-59. WN (Hutton Pool).

12N, 10E

- 25, NE NE NE. Cecil Poe #1 Russell Hutson. SDR 1021' 6-2-59. Spd. 12-28-58. WN (Ashmore South Pool).

13N, 7E

- 3, NE NE SE. James C. Madden #2 J. W. Hoskin. Spd. 5-8-59. Comp. 6-2-59. TD 1830'. D&A. Ste. Genevieve ls., top 1801'. Cooks Mills Cons. Pool.

13N, 10E

- 23, SE NE NE. Sam Ball #1 George Board. LCC. 6-2-59. WF.

CRAWFORD COUNTY

5N, 12W

- 2, NW NE NW. Lemoyne Rich #1 John Rich. Spd. 5-21-59. Comp. 6-2-59. TD 1070'. D&A. Pennsylvanian ss., top 1045'. Main Consolidated Pool.

6N, 12W

- 20, 450' from N. line, 330' from E. line, NE SE. John Zanetis #1 Lorange. Spd. 4-1-59. Comp. 5-26-59. TD 1010'. D&A. Pennsylvanian ss., top 949'. Frac. Main Consolidated Pool.

- 20, NW NE SE. John Zanetis #2 Lorange. Spd. 4-8-59. Comp. 5-26-59. TD 1000'. D&A. Pennsylvanian ss., top 936'. Main Consolidated Pool.

6N, 13W

- 23, SW NW NE. D. C. Holman #1 F. Martin & M. Johnson. Spd. 1-24-59. Comp. 5-26-59. TD 927½'. IP 5 BOP, 3 BW. Pennsylvanian ss., top 943'. Frac. Main Consolidated Pool.

7N, 12W

- 18, NW NW NW. Cysony Oil Co. #1 M. Vaughn. Spd. 1-19-59. Comp. 5-5-59. TD 1070'. PB 1015'. IP 5 BOP, tr. W. Pennsylvanian ss., top 942'. Shot. Main Consolidated Pool.

7N, 13W

- 5, SW NW SW. E. L. Whitmer #7 C. Gangloff. Spd. 4-23-59. Comp. 5-26-59. TD 1440'. D&A. Ste. Genevieve ls., top 1439'. Main Consolidated Pool.

CRAWFORD COUNTY (continued)

- 7N, 13W
6, SE NE SE. Ed Whitmer #6 Gangloff. Spd. 3-19-59. Comp. 5-5-59. TD 934'.
IP 40 BOP. Pennsylvanian ss., top 923'. Frac. Main Consolidated Pool.
- 8N, 12W
4, 1650' from S. line, 330' from E. line, NW. Kelley, Conrad & Kaye #1 Urban
Dixon. D&A (CDU) 6-2-59. Spd. 5-18-59. Main Consolidated Pool.
4, NW SW SW. Kelley, Conrad & Kaye #1-A Francis. Spd. 5-4-59. Comp. 5-26-59.
TD 1170'. PB 1128'. IP 80 BOP, 20 BW. Pennsylvanian ss., top 907'.
Frac. Main Consolidated Pool.
5, NW SE SE. Kelley, Conrad & Kaye #1-A Bassett. Spd. 4-25-59. Comp. 5-26-59.
TD 1440'. PB 937'. IP 20 BOP, tr. W. Pennsylvanian ss., top 914'. Frac.
Main Consolidated Pool.
5, NE NE SW. Kelley, Conrad & Kaye #1 Buell D. Millis. D&A (CDU) 6-2-59. Spd.
5-11-59. Main Consolidated Pool.
26, 330' from N. line, 530' from W. line, NE NE. C. M. Smith #1 Heber. WOC 4"
6-2-59. Spd. 1-30-59. WF.
- 8N, 13W
13, NW NE SW. Wm. Moore #2 Russell Guyer. Spd. 10-22-58. Comp. 5-19-59. TD
978'. Shot. IP 1 BOP, tr. W. Pennsylvanian ss., top 978'. Main Consol. Pool.
21, NW NW SW. Carline Wilson #1 E. Sandback. Spd. 4-24-59. Comp. 5-19-59.
TD 922'. D&A. Pennsylvanian ss., top 905'. New Bellair Pool.
25, 660' from S. line, 660' from E. line, SW SE. Pyramid Oil Co. #1-A Biddle.
Spd. 2-6-59. Comp. 5-5-59. TD 1501'. PB 950'. IP 72 BOP. Pennsyl-
vanian ss., top 920'. Frac. Main Consolidated Pool.

CUMBERLAND COUNTY

- 9N, 9E
36, NE SW NW. Elizabeth K. Lewis #1 Geo. A. Markwell. Spd. 4-25-59. Comp.
5-26-59. TD 2714'. PB 2702'. IP 22 BOP, 24 BW. Rosiclare ss. & McClosky
ls. Frac. Hidalgo North Pool.

DOUGLAS COUNTY

- 14N, 8E
8, SW NE NW. Henry P. Smith #1 Nellie Doty. Spd. 4-8-59. Comp. 5-5-59. TD
3812'. D&A. Trenton ls., top 3676'. WN (Cooks Mills Consolidated Pool).
- 15N, 8E
12, NE SE NW. Frank Bolin #1 Belles. SD 188' 6-2-59. Spd. 5-20-59. WF.
- 15N, 9E
36, NW SE SE. Chester H. Gregar #1 Seaman. Spd. 5-5-59. Comp. 5-12-59. TD
400'. D&A. Pennsylvanian ss., top 365'. WF.

EDWARDS COUNTY

1S, 14W

28, SW SE NW. Superior Oil Co. #3 J. Danielson. Spd. 2-25-58. Comp. 5-12-59. TD 2808'. PB 2800'. IP 83 BOP, 176 BW. Cypress & Bethel ss. Frac. Browns Pool.

2S, 10E

26, NE NE SW. Nat'l. Assoc. Pet. Co. #1 Philip Hallam. Spd. 5-2-59. Comp. 5-26-59. TD 3350'. PB 3260'. IP 24 BOP. Rosiclare ls., top 3224'. Acid. EXTENSION TO ELLERY EAST POOL.

2S, 11E

7, 330' from S. line, 330' from E. line, NE NW, fractional sec. Saber Oil Co. #1 Whitehead. Spd. 4-29-59. Comp. 5-12-59. TD 3193'. D&A. Ste. Genevieve ls., top 3082'. Albion Consolidated Pool.

EFFINGHAM COUNTY

6N, 5E

10, SE SE SE. Dale Hopkins #1 Keller. SDO 6-2-59. Spd. 10-6-58. WN (Mason North Pool).

10, SW SE SE. Dale Hopkins #2 Keller. WOC 5" 6-2-59. Spd. 2-8-59. WN (Mason North Pool).

32, NE NW NE. D. F. Herley #1 R. Steele. Spd. 5-1-59. Comp. 5-12-59. TD 2554'. D&A. Ste. Genevieve ls., top 2465'. WN (Iola Consolidated Pool).

33, SW NW SW. David F. Herley #1 T. Sapp. Spd. 4-24-59. Comp. 5-19-59. TD 2317'. IP 60 BOP. Bethel ss., top 2310'. Shot. EXTENSION TO IOLA CONSOLIDATED POOL.

7N, 6E

19, NW NE NE. F. J. Miller #1 Lambkin Comm. Spd. 4-7-59. Comp. 5-12-59. TD 2485'. D&A. Ste. Genevieve ls., top 2417'. WN (Watson Pool).

8N, 7E

33, NW NW SE. M. C. Milam #1 H. J. Pruemmer. Spd. 5-4-59. Comp. 5-19-59. TD 2719'. D&A. Ste. Genevieve ls., top 2585'. Evers Pool.

FAYETTE COUNTY

5N, 2E

13, NW SE NE. Kewanee Oil #1 Gehle. MIST 6-2-59. Spd. 4-30-59. WF.

5N, 3E

27, NW SE SW. R-K Pet. Corp. #1 Brauer. Spd. 5-5-59. Comp. 5-12-59. TD 2248'. D&A. Ste. Genevieve ls., top 2126'. WF.

5N, 4E

15, 330' from S. line, 430' from E. line, SW SW. Hawk Oil Prod. #2 C. R. Salzman. WOC 4" 6-2-59. Spd. 5-18-59. WN (Laclede Pool).

FRANKLIN COUNTY

5S, 2E

12, NW NW NE. J. C. Bowers #1 Bennett. RURT 6-2-59. WN (Whittington West Pool)

GALLATIN COUNTY

7S, 8E

- 32, SE NE NE. Athene Dev. Co., Inc. #4 Edwards. Spd. 3-8-59. Comp. 5-26-59. TD 2803'. IP 88 BOP. Aux Vases ls., top 2716'. Frac. & Acid. Omaha Pool.
- 32, Approx. SE SE NE. Athene Dev. Co., Inc. #1 T. E. Edwards et al. Spd. 2-26-59. Comp. 5-26-59. TD 2777'. D&A. Ste. Genevieve ls., top 2739'. Omaha Pool.
- 32, 330' from N. line, 415' from W. line, SE SW. Athene Dev. Co. #4-B McGinley-Teachers Ret. Fund. D&A (CDU) 6-2-59. Spd. 5-2-59. Omaha Pool.
- 32, SW SE SE. Skiles Oil Corp. #3 Rister Hrs. Spd. 4-4-59. Comp. 5-5-59. TD 2835'. PB 2738'. IP 60 BOP, 12 BW. Chara ls., top 2709'. Acid. Omaha Pool.

8S, 8E

- 2, SW SE NE. Richard S. Thompson #2 Peeples. Spd. 4-20-59. Comp. 5-19-59. TD 2969'. PB 2910'. IP 55 BOP. McClosky ls., top 2884'. Acid. Omaha East Pool.
- 5, 330' from N. line, 368' from W. line, NE. Athene Dev. Co. #2 Rider Hrs. Spd. 2-12-59. Comp. 5-5-59. TD 2805'. PB 2735'. IP 12 BOP, 6 BW. Chara ls., top 2682'. Acid. Omaha Pool.
- 5, 330' from N. line, 1678' from E. line, NE. J. H. Miskell #1 Rister Hrs. Spd. 3-17-59. Comp. 5-26-59. TD 2832'. PB 2680'. IP 25 BOP. Aux Vases ls., top 2626'. Frac. & Acid. Omaha Pool.

8S, 9E

- 9, SE SE NE. Mike Beeler Oil Co. #1 West-Moye Comm. Spd. 5-22-59. Comp. 6-2-59. TD 3060'. D&A. Ste. Genevieve ls., top 2898'. Inman West Consolidated Pool.

8S, 10E

- 2, 1650' from S. line, 1650' from E. line, NW. Crawford Prod. Co. #1 Barn. Spd. 4-11-59. Comp. 5-12-59. TD 2060'. D&A. Waltersburg ss., top 2027'. Inman East Consolidated Pool.
- 2, SW SW SE. Crawford Prod. #5 Black. Spd. 4-24-59. Comp. 5-12-59. TD 2034'. D&A. Waltersburg ss., top 1986'. Inman East Consolidated Pool.
- 36, 330' from N. line, 300' from E. line, SE. Omar Minton, Jr. #1 Smith. Pump tstg. 6-2-59. Spd. 10-27-58. WF.

8S, 11E

- 31, NW NW SW. Omar W. Minton, Jr. #1 Galt. MIST 6-2-59. Spd. 2-23-59. WF.

HAMILTON COUNTY

5S, 5E

- 35, S/2 NW SW. Charles Oil Co. #5 Howard Moore. Spd. 3-30-59. Comp. 5-12-59. TD 2954'. PB 2950'. IP 9 BOP, 15 EW. Cypress ss., top 2944'. Frac. Rural Hill North Pool.

HAMILTON COUNTY (continued)

5S, 6E

26, SE SE NW. H. N. Sanders #3 J. J. Wilson. Spd. 11-3-58. Comp. 5-5-59. TD 3245'. D&A. Ste. Genevieve ls., top 3128'. Frac. Dale Consol. Pool.

6S, 5E

10, NE NE SE. Oslager Oil Co. #1 Robertson. Spd. 4-8-59. Comp. 5-26-59. TD 3241'. PB 3220'. IP 15 BOP, 90 BW. Aux Vases ss., top 3204'. Frac. Dale Consolidated Pool.

10, SE NE SE. Oslager Oil Co. #2 Robertson. Spd. 4-20-59. Comp. 5-26-59. TD 3207'. PB 3185'. IP 25 BOP, 100 BW. Aux Vases ss., top 3169'. Dale Consolidated Pool.

11, NE NW SW. Gulf Oil Corp. #1 Lena James. Spd. 4-2-59. Comp. 5-12-59. TD 3250'. PB 3226'. IP 52 BOP, 206 BW. Aux Vases ss., top 3174'. Frac. Dale Consolidated Pool.

6S, 6E

9, SE NW NW. Stewart Oil Co. #1 Amos Cluck Unit. Spd. 4-24-59. Comp. 5-26-59. TD 3280'. IP 96 BOP, 120 BW. McClosky ls., top 3208'. Acid. Dale Consolidated Pool.

HANGCOCK COUNTY

4N, 8W

19, 85' from S. line, 330' from W. line, NE NW. Shaw & Huff #1 Allen. LOC. 6-2-59. WF.

JASPER COUNTY

5N, 10E

6, NW SE SE. Pure Oil #4 Homer Wartzbaugh "B". Spd. 4-18-59. Comp. 5-19-59. TD 2872'. PB 2807'. IP 149 BOP, 30 BW. Aux Vases ss., top 2747'. Frac. Clay City Consolidated Pool.

16, SW SE SW. Commonwealth Pet. Corp. #1 Redmon et al. Spd. 5-8-59. Comp. 6-2-59. TD 2875'. D&A. Ste. Genevieve ls., top 2772'. Clay City Consolidated Pool.

6N, 9E

23, NE SE NW. R. W. Harper #1 Spellbring. Drlg. 950' 6-2-59. Spd. 5-20-59. WN (Bogota Pool).

36, NE SE SW. Frontier Pet. Co. #1 M. P. Wilkin. Spd. 4-15-59. Comp. 5-5-59. TD 3042'. D&A. Ste. Genevieve ls., top 2967'. Clay City Consol. Pool.

6N, 10E

29, 990' from S. line, 990' from W. line, SW. M. L. Van Fossan #1 Celia Schafer et al. LOC. 6-2-59. WN (Clay City Consolidated Pool).

7N, 10E

21, SE SE SW. E & G Drlg. Co. #2 A. G. Kerner. PROD. (CDU) 6-2-59. Spd. 4-30-59. Clay City Consolidated Pool.

JASPER COUNTY (continued)

- 7N, 10E
 28, 330' from N. line, 320' from E. line, NE NW. E & G Drlg Co. #1 A. C. Kerner.
 PROD (CDU) 6-2-59. Spd. 11-24-58. WN (Clay City Consolidated Pool).

JEFFERSON COUNTY

- 1S, 1E
 7, NE NW NE. Leo Dare #4 Beckemeyer. Spd. 4-11-59. Comp. 5-5-59. TD 1339'.
 D&A. Pennsylvanian ss., top 928'. Cravat West Pool.
- 19, NW SE NE. Ted Lindsay #1 Armstrong Unit. Spd. 4-29-59. Comp. 5-19-59.
 TD 2291'. D&A. Ste. Genevieve ls., top 2183'. WN (Irvington East Pool).
- 1S, 3E
 3, NW NW SE. E & G Drlg. Co. #1 Burns. D&A (CDU) 6-2-59. Spd. 5-10-59. WN
 (Divide West Pool).
- 8, SW NE NE. E & G Drlg. Co. #1 Tate-Hickey Comm. D&A (CDU) 6-2-59. Spd.
 2-26-59. Kell Pool.
- 27, NW SE NE. Louis Kapp #1 C. D. Harris. Spd. 4-29-59. Comp. 5-19-59. TD
 2911'. D&A. Ste. Genevieve ls., top 2718'. Divide West Pool.
- 28, SE NW NE. Gentles Drlg. Co. #1 Mullinax-Wolf Comm. D&A (CDU) 6-2-59. Spd.
 5-26-59. Reservoir Pool.
- 4S, 2E
 22, NE NE SE. Roy Powers #1 Jefferson Oil & Gas. Spd. 4-16-59. Comp. 6-2-59.
 TD 3257'. PB 3240'. IP 6 BOP, 24 BW. Salem ls., top 3189'. Acid.
 EXTENSION TO INA POOL.

KANKAKEE COUNTY

- 31N, 10E
 5, 350' from N. line, 127' from W. line, NE NW. E. V. Richardson #1 Simon
 Hoekstra. Drlg. 120' 6-2-59. Spd. 4-21-59. WF.

LAWRENCE COUNTY

- 2N, 11W
 6, 1090' from N. line, 990' from W. line, NW NE. Wm. Zuhone, Jr. #4 Ackman.
 Spd. 4-3-59. Comp. 5-5-59. TD 1612'. PB 1581'. IP 75 BOP, 25 BW.
 Cypress ss., top 1530'. Frac. Lawrence Pool.
- 6, 1090' from N. line, 330' from W. line, NW NE. Wm. Zuhone, Jr. #5 Ackman.
 PROD. (CDU) 6-2-59. Spd. 4-11-59. Lawrence Pool.
- 6, 430' from N. line, 330' from W. line, NW NE. Wm. Zuhone, Jr. #6 Ackman.
 Spd. 4-8-59. Comp. 5-12-59. TD 1607'. IP 60 BOP, 10 BW. Cypress and
 Paint Creek ss. Frac. Lawrence Pool.
- 6, 813' from N. line, 241' from E. line, NE NW. A. W. Rea #3 Theo. Jordan.
 Spd. 5-8-59. Comp. 6-2-59. TD 1630'. PB 1620'. IP 65 BOP, 35 BW.
 Cypress ss., top 1543'. Frac. Lawrence Pool.

LAWRENCE COUNTY (continued)

2N, 11W

7, NE NW NE. H. Brinkley #1 F. Waller. Spd. 4-30-58. Comp. 5-12-59. TD 2318'. PB 1645'. IP 43 BOP, 4 BW. Cypress & PaintCreek ss. Frac. Lawrence Pool.

18, SW SE SE. Harold Brinkley #1 Pepple "A". D&A (CDU) 6-2-59. Spd. 5-7-59. St. Francisville Pool.

2N, 12W

10, 330' from S. line, 495' from E. line, NE SE. Dev. Assoc., Inc. #5 J. J. Buchanan. Spd. 5-11-59. Comp. 5-26-59. TD 1319'. D&A. Biehl ss., top 1262'. Lawrence Pool.

3N, 11W

18, 330' from N. line, 1100' from E. line, NE SE. Nation Oil Co. #4 Brunson. Spd. 4-22-59. Comp. 5-5-59. TD 1594'. PB 1590'. IP 90 BOP, 15 BW. Cypress ss., top 1558'. Frac. Lawrence Pool.

18, SE SE SE. Nation Oil Co. #1 Payne Comm. Spd. 4-14-59. Comp. 5-5-59. TD 1642'. PB 1635'. IP 26 BOP, 20 BW. Cypress ss., top 1585'. Frac. Lawrence Pool.

19, SW NE NE. Nation Oil Co. #2 Payne Comm. "A". Spd. 4-30-59. Comp. 5-19-59. TD 1671'. PB 1665'. IP 30 BOP, 40 BW. Cypress ss., top 1613'. Frac. Lawrence Pool.

19, 1800' from S. line, 1440' from E. line, SE. W. E. Bailor #11 Sandlin. Spd. 1-30-58. Comp. 5-5-59. TD 1638'. IP 44 BOP, 2 BW. Cypress ss., top 1611'. Frac. Lawrence Pool.

19, 1500' from S. line, 1500' from E. line, SE. W. E. Bailor #12 Sandlin. Spd. 1-17-58. Comp. 5-5-59. TD 1635'. PB 1633'. IP 30 BOP, 3 BW. Cypress ss., top 1613'. Frac. Lawrence Pool.

20, NW NE SW. W. E. Bailor #4-A Leighty-Ackman. Spd. 6-7-58. Comp. 5-26-59. TD 1896'. D&A. Ste. Genevieve ls., top 1832'. Frac. Lawrence Pool.

29, 405' from N. line, 330' from W. line, SW NW. Gene Miller #1 Ackman Hrs. Comm. Spd. 5-5-59. Comp. 5-26-59. TD 1850'. PB 1685'. IP 17 BOP, 150 BW. Cypress ss., top 1602'. Frac. Lawrence Pool.

31, 330' from S. line, 395' from W. line, NE SE. R. S. Young Trustee #2 R. W. Gould. Spd. 4-24-59. Comp. 5-19-59. TD 1640'. PB 1565'. IP 215 BOP, 5 BW. Cypress ss., top 1556'. Frac. Lawrence Pool.

32, SW SW SW. Wm. Zuhone, Jr. #1 O. Leighty. Spd. 3-30-59. Comp. 5-12-59. TD 1635'. PB 1592'. IP 44 BOP, 22 BW. Cypress ss., top 1553'. Frac. Lawrence Pool.

MACON COUNTY

14N, 2E

15, SE NE NW. Stoker & Botts Oil Prop. #1 Roy Phillips. Spd. 4-24-59. Comp. 5-19-59. TD 2516'. D&A. Silurian ls., top 2506'. WF.

MACON COUNTY (continued)

- 15N, 4E
8, SE NE NE. M. H. Richardson #1 Mills Est. Spd. 4-15-59. Comp. 5-26-59. TD 2664'. D&A. Devonian ls., top 2647'. Frac. WF.
- 16N, 1E
12, SW SW NW. Charles W. Eager #1 Alsop. IROD. (CDU) 6-2-59. Spd. 3-25-59. WN (Harristown Pool).

MACOUPIN COUNTY

- 8N, 6W
10, SE NW SE. Clyde Bassett #1 George Farrar. Spd. 4-2-59. Comp. 5-12-59. TD 690'. D&A. Pennsylvanian ss., top 636'. WN (Hornsby South Pool).
- 10, SE SE SE. Clyde Bassett #1 W. H. Hartke, Jr. Spd. 12-13-58. Comp. 5-12-59. TD 631'. PB 625'. IP 35 BOP. Pennsylvanian ss., top 605'. Frac. EXTENSION TO HORNSBY SOUTH POOL.
- 11, NW SW SW. Clyde Bassett #1 Karl Hartke. WOC 4" 6-2-59. Spd. 2-5-59. WN (Hornsby South Pool).
- 14, NW SW SE. E & G Drlg. Co. #1 W. H. Prange. Spd. 4-28-59. Comp. 5-12-59. TD 741'. D&A. Ste. Genevieve ls., top 740'. WN (Hornsby South Pool).
- 15, NE NE NE. East Central Develop. Co. #1 Chicago & NW RR Co. Spd. 2-22-59. Temp. abd. 5-12-59. TD 699'. Pennsylvanian ss., top 635'. Frac. Hornsby South Pool.
- 15, SE NE NE. East Central Dev. Co. #2 Chicago & NW RR Co. Temp. abd. (CDU) 6-2-59. Spd. 2-26-59. Hornsby South Pool.
- 15, NE NW SE. E & G Drlg. Co. #1 Eric Josephson. D&A (CDU) 6-2-59. WN (Hornsby South Pool).
- 27, SW NW NW. Genczo & Martin #1 Hayden. LOC. 6-2-59. WN (Gillespie-Benld Pool).
- 8N, 8W
22, SE NE NW. Gallatin Drlg. Co. #1 Rogers. D&A (CDU) 6-2-59. WF.
- 22, SW NW NE. Joseph Waitukaitis #1 Simmermaker. LOC. 6-2-59. WF.
- 22, SE NW NE. Joe Waitukaitis #2 Simmermaker. LOC. 6-2-59. WF.
- 9N, 8W
10, 370' from S. line, 26' from W. line, NE SE. C. M. Faulkner #1 Pursey. LOC. 6-2-59. WF.
- 13, 660' from N. line, 590' from W. line, NE. W. C. Stribling #1 Carlinville National Bank-McCollum. LOC. 6-2-59. WN (Carlinville Pool).
- 13, 330' from N. line, 400' from E. line, NE SE. W. C. Stribling #8 Denby. D&A (CDU) 6-2-59. Carlinville Pcoi.

MACOUPIN COUNTY (continued)

10N, 6W

11, NW NW NE. E & G Drlg. Co. #1 Carlinville National Bank. LOC. 6-2-59. WF.

11N, 7W

6, SE NE SE. Cahill & Smith #2 Bristow. LOC. 6-2-59. WF.

MADISON COUNTY

6N, 7W

20, 693' from S. line, 1052' from E. line, NE. Homeier & Weber #2 Ed Myers.
NR 6-2-59. Spd. 3-17-59. WF.

MARION COUNTY

1N, 1E

7, 159' from N. line, 75' from W. line, NW SW. G. Stoker & E. Botts #1 D. Minor.
Spd. 10-8-58. Comp. 5-26-59. TD 1581'. D&A. Ste. Genevieve ls., top
1520'. Centralia Pool.

19, 290' from N. line, 1623' from W. line, NW. Stoker & Botts #1 Blackwell.
Spd. 1-9-59. Comp. 5-26-59. TD 800'. IP 7 BOP. Pennsylvanian ss., top
774'. Centralia Pool.

30, NW NE NW. National Assoc. #1 Kalberkamp. Spd. 4-23-59. Comp. 5-26-59.
TD 3074'. PB 3063'. IP 45 BOP, 240 BW. Silurian ls., top 3000'. Wamac
Pool. NEW PAY IN POOL.

2N, 1E

32, E/2 NE SE. G. W. Rohman #5 Gibson. Spd. 4-22-59. Comp. 5-12-59. TD 696'.
IP 37 BOP. Pennsylvanian ss., top 676'. Shot. Junction City South Pool.

32, SE NE SE. G. W. Rohman #6 Gibson. Spd. 4-29-59. Comp. 5-5-59. TD 748'.
D&A. Pennsylvanian ss., top 740'. Junction City South Pool.

3N, 1E

5, SW SW NE. R. H. Troop #1 Langenfeld. Spd. 1-7-59. Comp. 5-26-59. TD 1484'.
IP 40 BOP. Bethel ss., top 1465'. Patoka South Pool.

5, NE NW SE. T. R. Lindsay #1 C. Langenfeld. Spd. 4-5-59. Comp. 5-12-59.
TD 1476'. IP 26 BOP, 1 BW. Bethel ss., top 1465'. Shot. Patoka South
Pool.

5, NW NW SE. R. H. Troop #2 C. Langenfeld. Spd. 1-22-59. Comp. 5-26-59. TD
1623'. IP 40 BOP. Bethel ss., top 1460'. Patoka South Pool.

5, SW NW SE. R. H. Troop #3 C. Langenfeld. Spd. 4-8-59. Comp. 5-26-59. TD
1655'. D&A. Ste. Genevieve ls., top 1592'. Patoka South Pool.

5, SE SW NE. R. H. Troop #4 C. Langenfeld. Spd. 4-8-59. Comp. 5-26-59. TD
1632'. PB 1500'. IP 10 BOP. Bethel ss., top 1469'. Patoka South Pool.

MASON COUNTY

20N, 9W

1, 660' from S. line, 990' from W. line, SE SE. F. W. Engelke #1 Mohlman.
LOC. 6-2-59. WF.

MCDONOUGH COUNTY

4N, 3W
21, NW SE NW. Chas. Measley #1 Jesse Raymond. Spd. 3-17-59. Comp. 5-5-59.
TD 915'. D&A. Trenton ls., top 770'. WF.

6N, 2W
29, SE SE NW. H. J. Hickey #1 Strode. LOC. 6-2-59. WN (Woburn Consol. Pool).

MONTGOMERY COUNTY

7N, 5W
32, SE NW NE. Partlow & Cochonour #2 H. H. Kruse. Spd. 5-20-59. Comp. 5-26-59
TD 625'. D&A. Pennsylvanian ss., top 600'. WF.

10N, 4W
33, 375' from S. line, 330' from E. line, SW. Clyde Bassett #1 Feeny "A".
D&A (CDU) 6-2-59. WF.

33, SW SE SE. Clyde Bassett #1 Turner. Pump tstg. 6-2-59. Spd. 4-10-59. WF.

12N, 5W
25, NE NE NW. Stewart Oil Co. #1 L. Lucas. Drlg. 2160' 6-2-59. Spd. 5-23-59.
WF.

MOULTRIE COUNTY

15N, 4E
22, SW SW SW. V. D. Jarvis #1 Witt. Spd. 12-19-58. Comp. 5-5-59. TD 2680'.
D&A. Devonian ls., top 2663'. Frac. WF.

PIATT COUNTY

17N, 5E
17, NE SE SW. Jay-Vee Dev. Co. #1 Woodward. Spd. 4-28-59. Comp. 5-12-59. TD
2400'. D&A. Silurian ls., top 2334'. WF.

19N, 6E
12, NW NE NW. Theo. Myers #1 Valentine. Spd. 4-22-59. Comp. 5-12-59. TD
1300'. D&A. Trenton ls., top 1237'. WF.

PIKE COUNTY

4S, 3W
27, 430' from N. line, 330' from W. line, NE NW. M. Callahan-D. Bloyd #1 Hayes
Lightle. LOC. 6-2-59. WF.

PULASKI COUNTY

14S, 1W
4, NW NW NE. Earl W. Lingle #1 Earl Atherton. NR 6-2-59. WF.

RICHLAND COUNTY

3N, 9E
36, NE NE NW. Jack Inglis Oil Prop. #1 Henry "A". D&A (CDU) 6-2-59. Spd.
5-16-59. Clay City Consolidated Pool.

36, NE SE NW. Perry Fulk #1 Lemke. POP 6-2-59. Spd. 3-27-59. WN (Clay City
Consolidated Pool).

RITCHLAND COUNTY (continued)

3N, 9E

36, SW SE NE. Berlin Runyon #1 M. H. Ross. Spd. 5-5-59. Comp. 5-19-59. TD 3171'. D&A. Ste. Genevieve ls., top 3068'. WN (Calhoun Consolidated Pool).

3N, 10E

35, SW SW SW. Reliance Oil Corp. #1 Geo. Stallard. D&A (CDU) 6-2-59. Spd. 4-24-59. Calhoun Central Pool.

3N, 11E

18, 330' from S. line, 1300' from W. line, fractional NW. John M. Zanetis #1 Gardner. Spd. 4-22-59. Comp. 5-19-59. TD 3225'. IP 161 BOP & F, tr. W. Rosiclare ss., top 3215'. Ritter North Pool.

4N, 10E

33, NE NW SE. Ring & Kinsell #1 Koertge "B". Spd. 5-2-59. Comp. 5-12-59. TD 3080'. D&A. Ste. Genevieve ls., top 3026'. Olney Consolidated Pool.

5N, 9E

30, 330' from N. line, 410' from W. line, NW SE. Alva C. Davis #1 John Weber. Drlg. 2910'. Spd. 5-28-59. WF.

5N, 10E

35, NW NW SW. Bell Bros. #1 Bernard Franklin. Spd. 4-24-59. Comp. 5-5-59. TD 3103'. D&A. Ste. Genevieve ls., top 2934'. Olney Consolidated Pool.

ST. CLAIR COUNTY

1S, 7W

30, SW SE NE. J. E. Hoskins #1 H. Muemlherr. D&A (CDU) 6-2-59. Spd. 4-29-59. WN (Freeburg South Pool).

3S, 7W

22, Approx. SW NW SW. Joe Dull #1 Schmidt. Spd. 5-2-59. Comp. 5-19-59. TD 1768'. D&A. Trenton ls., top 1740'. WF.

22, SW NW SW. Joe A. Dull #1 Lena Schmidt. Spd. 4-11-59. Junked hole 6-2-59. TD 276'. Cypress ss., top 186'. WF.

SALINE COUNTY

7S, 5E

19, NW NE NW. Collins Bros. #1 Plasters Comm. Spd. 3-21-59. Comp. 5-12-59. TD 3340'. PB 3300'. IP 49 BOP, 4 BW. McClosky ls., top 3279'. Dale Consolidated Pool.

31, NE SW SW. Max Schwartz #1 W. H. Kimmel. Drlg. 3200' 6-2-59. Spd. 5-27-59. WN (Dale Consolidated Pool).

8S, 6E

3, SE NE NE. R-K Pet. Corp. #1 Hayes Spurlock. Spd. 4-26-59. Comp. 5-12-59. TD 2917'. D&A. Aux Vases ss., top 2910'. WN (Raleigh Pool).

4, NW SE SE. Coy Oil, Inc. #1 M. Bradley. RURT 6-2-59. WN (Raleigh Pool).

SANGAMON COUNTY

14N, 4W

16, SW SW NW. Atkins & Hale #1 A. Gregory. Spd. 4-8-59. Comp. 5-26-59. TD 1779'. D&A. Silurian ls., top 1714'. Frac. & Acid. New City Pool.

17, 330' from N. line, 430' from E. line, SW SE. Atkins & Hale #1 Myers-Traugher Comm. Spd. 4-21-59. Comp. 5-5-59. TD 1758'. D&A. Silurian ls., top 1700'. New City Pool.

14N, 5W

24, NW NE SE. Louis J. Nonneman #1 Krell. Spd. 5-3-59. Comp. 5-19-59. TD 1770'. D&A. Silurian ls., top 1720'. Glenarm Pool.

15N, 3W

9, 330' from S. line, 430' from E. line, NW NE. H. F. Robison #1 R. B. Ross. Spd. 5-8-59. Comp. 6-2-59. TD 1752'. D&A. Silurian ls., top 1678'. Roby Pool.

16N, 7W

29, SW SW SW. Reeter & Hirstein #1 White. D&A (CDU) 6-2-59. Spd. 4-8-59. WF.

17N, 3W

15, NW NE SE. V. S. & S. Drlg. Co. #1 Bryson. MIRT 6-2-59. WF.

SCHUYLER COUNTY

3N, 1W

16, NE NE NE. Robert W. Lichtenberger #1 Chockley. NR 6-2-59. WF.

SHELBY COUNTY

10N, 1E

12, SW SE NW. Alladin Oil Dev. Co. #1 Priens. D&A (CDU) 6-2-59. Spd. 5-6-59. WF.

IAZEWELL COUNTY

26N, 3W

28, SW NE NE. A. M. Scroggin #1 D. H. Cummings. NR 6-2-59. Spd. 1-21-54. WF.

WABASH COUNTY

1N, 13W

16, SW SE SW. Zanetis Oil Prop. #1 Wm. L. Litherland. Spd. 4-7-59. Comp. 5-5-59. TD 2600'. D&A. Bethel ss., top 2567'. Frac. Lancaster South Pool.

WABASH COUNTY (continued)

1N, 13W

26, NW NE SE. R-K Pet., Inc. #1 Raymond Smith. Spd. 5-25-59. Comp. 6-2-59. TD 1805'. D&A. Biehl ss., top 1728'. WN (New Harmony Consol. Pool).

32, SW NE SE. F. L. Beard #3 Robt. Hare, Jr. et al. Spd. 4-16-59. Comp. 5-5-59. TD 2041'. IP 120 BOP. Tar Springs ss., top 2034'. New Harmony Consolidated Pool.

33, NW SW SW. R-K Pet. Corp. #1 Otto Marx. Spd. 5-13-59. Comp. 6-2-59. TD 2030'. IP 157 BOP. Tar Springs ss., top 2017'. New Harmony Cons. Pool.

1S, 13W

21, NW NE SW. Cities Service Oil Co. #3 Groff. Spd. 3-31-59. Comp. 5-19-59. TD 2785'. PB 2630'. IP 6 BOP, tr. W. Paint Creek ss. & ls., top 2580'. Frac. New Harmony Consolidated Pool.

29, SE SE SW. Zanetis Oil Prop. #1 Schoneman. Spd. 3-24-59. Comp. 5-5-59. TD 2620'. PB 2595'. IP 9 BOP, 14 BW. Bethel ss., top 2580'. Frac. New Harmony Consolidated Pool.

2S, 13W

18, NE SW NE. Delbert Runyon #2 Raber "C". Spd. 3-25-59. Comp. 5-26-59. TD 2625'. PB 2600'. IP 28 BOP, 7 BW. Bethel ss., top 2567'. Frac. New Harmony Consolidated Pool.

WARREN COUNTY

8N, 2W

5, SW SW SW. Roy F. Morris #1 David Adkisson. Spd. 4-23-59. Comp. 6-2-59. TD 755'. D&A. Maquoketa sh., top 755'. WF.

WASHINGTON COUNTY

3S, 1W

6, NW NW SE. E. M. Self #1 Leo Lamozyk. Spd. 5-1-59. Comp. 5-19-59. TD 1458'. D&A. Bethel ss., top 1452'. WN (Ashley Pool).

3S, 4W

4, NW NW SW. Jet Oil #1 E. Kroner. LOC. 6-2-59. WN (Elkton Pool).

3S, 5W

3, SW SE NW. F. L. Strickland #1 Otto B. Johnson. MIRT 6-2-59. WF.

WAYNE COUNTY

1N, 5E

8, SW SE NE. Crawford Prod. Co. #1 McBride. Spd. 5-7-59. Comp. 6-2-59. TD 3065'. D&A. Ste. Genevieve ls., top 2956'. Zenith South Pool.

1N, 8E

11, 500' from S. line, 600' from E. line, NW SE. Walter Morton #2 Barth. D&A (CDU) 6-2-59. Spd. 5-4-59. Clay City Consolidated Pool.

WAYNE COUNTY (continued)

- 1N, 8E
11, NW NW NW. McCollum & Kincaid #1 Fred Wells. Spd. 4-1-59. Comp. 5-19-59. TD 3210'. IP 30 BOP, 5 BW. Rosiclare & St. Louis ls. Acid. Clay City Consolidated Pool.
- 1N, 9E
4, SW SW NE. Black & Black Oil #1 R. L. Thompson. Spd. 4-30-59. Comp. 5-12-59. TD 3234'. D&A. Ste. Genevieve ls., top 3194'. WN (Mt. Erie North Pool).
- 2N, 8E
24, NW SE NW. Ridgedale Oil and Gas #1 E. Gallagher. Spd. 4-24-59. Comp. 5-12-59. TD 3048'. D&A. Ste. Genevieve ls., top 3004'. Schnell So. Pool.
24, SE NW NW. Ridgedale Oil and Gas #2 F. Williams. NR 6-2-59. Spd. 10-16-58. WN (Clay City Consolidated Pool).
26, SE NE NW. Black & Black Oil #2 G. Wilson. Spd. 2-23-59. Comp. 5-5-59. TD 3073'. PB 2998'. IP 170 BOP. Aux Vases ss., top 2959'. Frac. Clay City Consolidated Pool.
34, NE SW NE. Perry Fulk #1 L. Riggs "A". Pump tstg. 6-2-59. Spd. 4-20-59. WN (Clay City Consolidated Pool).
- 2S, 7E
27, NW NW NW. N. V. Duncan #1 Leach. Spd. 1-6-59. Comp. 5-12-59. TD 3417'. D&A. Ste. Genevieve ls., top 3293'. Aden Consolidated Pool.
- 2S, 8E
30, SE SE SE. Alva C. Davis #1 E. Cox. Spd. 5-6-59. Comp. 5-19-59. TD 3465'. D&A. Ste. Genevieve ls., top 3358'. WN (Mill Shoals Pool).
- 2S, 9E
5, W/2 SW SE. Alva C. Davis #1 Ben Crews. Spd. 5-12-59. Comp. 5-26-59. TD 3409'. D&A. Ste. Genevieve ls., top 3273'. Goldengate North Cons. Pool.
5, NW SE SE. Central Drlg. #1 Parker-Bryant Comm. Spd. 5-19-59. Comp. 6-2-59. TD 3410'. D&A. Ste. Genevieve ls., top 3274'. Goldengate North Consolidated Pool.
20, SE SW NW. I. G. Jenkins #1 J. Tondini. Spd. 4-20-59. Comp. 5-12-59. TD 3485'. D&A. Ste. Genevieve ls., top 3390'. Goldengate No. Cons. Pool.
- 3S, 9E
7, SW NW NE. John S. Carter #3 C. B. Harris. Comp. 5-19-59. TD 3440'. D&A. Ste. Genevieve ls., top 3360'. Goldengate Consolidated Pool.

WHITE COUNTY

- 3S, 8E
20, SW SW SW. Est. of H. H. Weinert #20 Miller-Andrews. Spd. 10-9-58. Comp. 5-19-59. TD 3362'. PB 3250'. IP 1/2 BOP, 10 BW. Aux Vases ss., top 3208'. Frac. Mill Shoals Pool.

WHITE COUNTY (continued)

3S, 14W

32, 330' from S. line, 550' from E. line, NW SE. Mineral Prod. Corp. #4 Margaret C. Hon. Spd. 4-23-59. Comp. 5-19-59. TD 2800'. PB 2718'. IP 100 BOP. Cypress ss., top 2691'. Frac. New Harmony Consolidated Pool.

4S, 10E

22, SE NE SW. Coy Oil, Inc. #2 Goodman. Spd. 4-5-59. Comp. 5-19-59. TD 3041'. IP 55 BOP, 35 BW. Aux Vases ss., top 3033'. Frac. Crossville West Pool.

5S, 8E

24, NE SW SW. H. N. Sanders #1 Clark. Spd. 4-3-59. Comp. 5-12-59. TD 2848'. IP 14 BOP, 2 BW. Cypress ss., top 2836'. Shot. Trumbull West Pool. NEW PAY IN POOL.

26, NE NE NE. J. D. Turner #1 Dana Draper. Spd. 5-18-59. Comp. 6-2-59. TD 2852'. D&A. Cypress ss., top 2841'. Trumbull West Pool.

5S, 9E

2, NE SW NW. Triangle Oil #4 C. Hughes. Spd. 8-27-58. Comp. 5-12-59. TD 3340'. IP est. 75 BOP, tr. W. Aux Vases ss., top 3260'. Frac. Sumpter South Pool.

9, NW NW SW. Theodore R. Lindsay #1 Puckett Unit. Spd. 5-6-59. Comp. 5-19-59. TD 3420'. D&A. Ste. Genevieve ls., top 3261'. WN (Carmi North Pool).

27, SE SW NE. National Assoc. #1 Pershing Howell. Spd. 5-8-59. Comp. 5-19-59. TD 3296'. D&A. Ste. Genevieve ls., top 3205'. WN (Carmi Pool).

6S, 8E

36, NW SE NW. Columbia-Chicago Oil Co. #1 Doerner. Spd. 5-11-59. Comp. 5-26-59. TD 2720'. D&A. Cypress ss., top 2679'. Roland Consolidated Pool.

6S, 9E

13, NW NW SE. Tartan Oil Co. #1 Bingham. Spd. 4-17-59. Comp. 5-12-59. TD 3051'. D&A. Ste. Genevieve ls., top 2966'. Storms Consol. Pool.

6S, 10E

18, NW SW NW. James P. Roszel #1 W. A. McCarty. Spd. 5-7-59. Comp. 6-2-59. TD 2673'. PB 2487'. IP 45 BOP, 6 BW. Hardinsburg ss., top 2476'. Shot. Storms Consolidated Pool. NEW PAY IN POOL.

34, NE NW NE. Calvin Oil Co. #1 C. O. Decker. Spd. 4-7-59. Comp. 5-12-59. TD 3072'. D&A. Ste. Genevieve ls., top 3045'. Concord East Cons. Pool.

34, SE NW NE. Calvin Oil Co. #2 C. O. Decker. Spd. 4-17-59. Comp. 5-12-59. TD 3008'. D&A. Ste. Genevieve ls., top 2896'. Concord East Cons. Pool.

7S, 10E

17, NW NW NW. Acker & Beard #1 Felix Arnold. Spd. 4-30-59. Comp. 5-19-59. TD 2892'. D&A. Aux Vases ss., top 2873'. Herald Consolidated Pool.

WOODFORD COUNTY

27N, 2W

24, 384' from N. line, 613' from W. line, NE. A.M. Scroggin #1 L. C. Schertz. SDR 207' 6-2-59. Spd. 6-14-58. WF.

OLD WELLS REWORKEDCLAY COUNTY

4N, 5E

26, SW SW SW. Texaco, Inc. #2 M. J. Gray. Comp. 6-2-59. TD 2775'. IP 72 BOP, 54 BW. Aux Vases & McClosky ls. Frac. & Acid. Oskaloosa Pool. Formerly a producer.

5N, 7E

14, NE NW NE. Bell Bros. #5 Carter. Comp. 5-19-59. TD 2912'. PB 2874'. IP 13 BOP, 13 BW. Aux Vases ss., top 2793'. Frac. Sailor Springs Consolidated Pool. Formerly a producer.

22, NW SE SE. Floyd Johnson #2 Vickery Hrs. Comp. 6-2-59. TD 3416'. PB 2975'. IP 76 BOP, St. Louis ls., top 2956'. Acid. Sailor Springs Consolidated Pool. Formerly D&A.

CRAWFORD COUNTY

5N, 12W

11, SW NE SW. Mahutska Oil Co. #1 Highsmith. Comp. 5-19-59. TD 1972'. PB 1000'. IP 5 BOP. Pennsylvanian ss., top 990'. Frac. Main Consolidated Pool. Formerly D&A.

CUMBERLAND COUNTY

9N, 9E

30, NE NW SE. L. L. Huisinga (was V.I. Helgen) #1 Huisinga. NR 6-2-59. WF. Formerly D&A.

DOUGLAS COUNTY

15N, 8E

12, NE NW NW. Charles A. Watters #1 Burris. Comp. 6-2-59. TD 194'. D&A. Devonian ls., top 183'. WF. Formerly D&A.

HAMILTON COUNTY

4S, 5E

1, NE NE SE. Calvert Drlg., Inc. #1 Rawls. Comp. 5-5-59. TD 4389'. PB 4348'. IP 24 BOP, est. 70 BW. Warsaw ls., top 4206'. Acid. DISCOVERY OF BELLE PRAIRIE WEST POOL. Formerly D&A.

JASPER COUNTY

6N, 10E

4, S/2 NW SE. Pure Oil Co. (was P. A. Thomas, Jr., et al.) #1 Jacob Schiessl "A" (was #2 Jacob Schiessl). Comp. 5-12-59. TD 3206'. D&A. Salem ls., top 3147'. Clay City Consolidated Pool. Formerly D&A.

JEFFERSON COUNTY

1S, 3E

10, SE NW SW. Gentles Drlg. Co. (was New Ill. Mid. Cont.) #1 Price "B" (was #1 Hickey-Price Comm.) Comp. 5-5-59. TD 2851'. IP 10 BOP, 10 BW. McClosky ls., top 2730'. Divide West Pool. Formerly D&A.

KANKAKEE COUNTY

30N, 9E

- 2, 1660' from S. line, 681.8' from E. line, SE. R. B. Kintop #1 John R. Schott. Junked hole 5-5-59. TD 1524'. Franconia ss., top 1464'. WF. Formerly D&A.

POPE COUNTY

16S, 7E

- 18, SW SW NE. Rigney & Owens (was Rigney & Dodson) #1 J. H. Lewis. Drlg. 2200', 6-2-59. WF. Formerly D&A.

SALINE COUNTY

8S, 7E

- 1, NW NW NE. Coy Oil Co. (was Mitchell-Ashland-Ill. Mid Cont.) #1 Garner (was #3-A Garner). Comp. 5-26-59. TD 3025'. PB 2860'. IP 65 BOP, 8 BW. Aux Vases ss., top 2828'. Frac. Omaha West Pool. Formerly D&A.

SANGAMON COUNTY

14N, 4W

- 17, NE NE SE. Atkins & Hale (was J. W. Miloncus) #1 Mary Carswell. Comp. 5-5-59. TD 1838'. PB 1770'. IP 60 BOP, 22 BW. Silurian ls., top 1721'. Frac. & Acid. EXTENSION TO NEW CITY POOL. Formerly D&A.

14N, 5W

- 24, NE NE SW. M & N Oil Co. (was R. W. Schneider) #1 Joe Warrington "A". Comp. 6-2-59. TD 1719'. PB 1695'. IP 5 BOP, est. 12 BW. Silurian ls., top 1653'. Frac. Glenarm Pool. Formerly a producer.

WABASH COUNTY

1N, 12W

- 11, SE SE NW. Chas. C. White (was S. C. Yingling) #1 Donald Smith (was #1 Cunningham). MIRT 6-2-59. WN (Allendale Pool). Formerly D&A.

WASHINGTON COUNTY

3S, 5W

- 31, NE NW SE. W. F. Seiglar #1 W. Graham. NR 6-2-59. WF. Formerly was temp. abd.

WHITE COUNTY

6S, 8E

- 35, NE NE NE. D. T. Drlg. Co. (was Calvert Drlg. Co.) #1 G. B. Hill. Comp. 5-26-59. TD 3051'. IP 25 BOP. Hardinsburg & Aux Vases ss. Frac. Roland Consolidated Pool. Formerly D&A.

WINNEBAGO COUNTY

44N, 2E

- 24, SW NW NW. Ivan A. Seele et al. #1 Seele. NR 6-2-59. WF. Formerly was a junked hole.

PRODUCING WELLS PLUGGED - APRIL 20 to MAY 16, 1959*

Data furnished by Department of Mines and Minerals, Springfield, Illinois.

Company	Farm and Well Number	Location	Total Depth in Feet	Date Plugged	Pool Name
<u>BOND COUNTY</u>					
Ben W. Hess, File-Brown #5		NE SW SW, 15-5N-4W	648	5-4-59	Old Ripley
<u>CHRISTIAN COUNTY</u>					
Harold Mansfield, Deerer #1		330'NL, 544'EL, SE, 34-15N-2W	1918	5-12-59	Mt. Auburn Cons.
<u>CLARK COUNTY</u>					
Alexander Peters, Jr., George Stratton #1-B		345'NL, 345'EL, SE NW, 36-10N-14W	416	4-18-59	Johnson No.
G. Murray Gillespie, Spelbring #6		150'NL, 530'WL, SW NW, 8-11N-14W	355	4-13-59	Westfield
<u>CLAY COUNTY</u>					
Tide Water Assoc. Oil Co., Wink #1		SW SW, 13-3N-6E	2990	4-30-59	Sailor Spring Cons.
" " " " " " #2		660'NL, 685'WL, SW, 13-3N-6E	2987	4-28-59	" " "
Texas Co., Cosner-Dunnigan Comm. #1		305'NL, 330'EL, SE NE, 18-3N-7E	3032	5-9-59	" " "
<u>CLINTON COUNTY</u>					
Thompson Drlg. Co., Fred Monken #1		165'SL, 165'EL, NE, 10-1N-2W	1185	5-14-59	Hoffman
F.E. Turner, Fannie Mann #2		S/2 NW NE, 28-2N-1W	4054	5-4-59	Shattuc
<u>COLES COUNTY</u>					
Schoenfeld-Hunter-Kitch, Linder #2		SE SE NW, 27-12N-7E	2018	5-1-59	Mattoon
<u>CRAWFORD COUNTY</u>					
H.& H. Oil Prod., Baker #1		SE SE SW, 1-7N-14W	1940	5-4-59	Main Cons.
" " " " " " , Orbeliani #2		SE SW SE, 12-7N-14W	1020	5-6-59	" "
" " " " " " #1		NE SW SE, 12-7N-14W	1050	5-5-59	" "
Harry Heasley, T.W. Randolph #9		200'NL, 1090'EL, NW SW, 10-7N-13W	1025	4-28-59	" "
" " " " " " #8		200'NL, 624'EL, NW SW, 10-7N-13W	1024	4-24-59	" "
D.R. Guncheon, Mary M. Haws #2		684'NL, 184'EL, SW, 21-6N-13W	1022	4-21-59	" "

* Includes some wells plugged earlier but not previously reported.

PRODUCING WELLS PLUGGED - APRIL 20 to MAY 16, 1959 (continued)

Company	Farm and Well Number	Location	Total Depth in Feet	Date Plugged	Pool Name
<u>CRAWFORD COUNTY</u> (continued)					
D.R. Guncheon, Mary M. Haws #4		1787'NL, 177'EL, SW, 21-6N-13W	944	4-14-59	Main Cons.
Benedum-Trees Oil Co., Ed Stifle #15,		approx. SE SW NW, 10-7N-13W	1040	4-21-59	" "
" " " " " " #13		195'SL, 1300'WL, NW, 10-7N-13W	994	4-29-59	" "
Mahutska Oil Co., John Drake #2		200'SL, 200'WL, NW NE, 10-7N-13W	1002	11-5-58	" "
" " " " " " #7	A. J. Ikemire	200'SL, 200'WL, NE SE, 3-7N-13W	1017	10-3-57	" "
" " " " " " "A" #11		660'NL, 200'EL, SW NE, 3-7N-13W	983	11-14-58	" "
" " " " " " "A" #10		200'SL, 660'EL, SW NE, 3-7N-13W	991	11-10-58	" "
D.R. Guncheon, Mary M. Haws #3		1347'NL, 187'EL, SW, 21-6N-13W	957	4-17-59	" "
Benedum-Trees Oil Co., Ed Stifle #21		200'NL, 965'WL, SW NW, 10-7N-13W	1000	5-2-59	" "
Harry Heasley, T.W. Randolph #2		200'NL, 220'EL, NW SW, 10-7N-13W	1025	5-5-59	" "
<u>EDWARDS COUNTY</u>					
Allen Bros., Graceland Cemetery #1		392'NL, 330'WL, NE SE, 1-2S-10E	3169	4-18-59	Albion Cons.
<u>EFFINGHAM COUNTY</u>					
Lynch, Gillmore #1-A		E/2 NW NW, 34-6N-5E	2470	4-27-59	Iola Cons.
<u>FRANKLIN COUNTY</u>					
Will I. Lewis, P. Whittington #1		SE SW SW, 20-5S-3E	2311	5-5-59	Whittington
<u>GALLATIN COUNTY</u>					
Absher Oil Co., Morris McBride #2		330'SL, 830'EL, NE NE, 1-9S-9E	2750	4-25-59	Ab Lake West
<u>HAMILTON COUNTY</u>					
Alva C. Davis, Stewart #1		SE NW SE, 32-5S-7E	3220	4-25-59	Dale Cons.
Doyle Smith, Earl Knight #1		SE NW SE, 9-6S-6E	3135	5-6-59	" "
<u>JASPER COUNTY</u>					
Conner & Arnold, John Swick #2		231'SL, 330'WL, SE NE, 17-6N-10E	2820	4-16-59	Clay City Cons.

PRODUCING WELLS PLUGGED - APRIL 20 to MAY 16, 1959 (continued)

Company	Farm and Well Number	Location	Total Depth in Feet	Date Plugged	Pool Name
<u>JASPER COUNTY (continued)</u>					
Conner & Arnold, John Swick #1		250'SL, 330'EL, SE NE, 17-6N-10E	2820	4-14-59	Clay City Cons.
Pure Oil Co., Ida C. Warren "B" #1		SE NE NE, 33-6N-10E	2842	4-29-59	" " "
Robinson-Puckett, Crawford #1		347'NL, 330'WL, NW NE, 26-7N-10E	2604	5-1-59	" " "
Carter Oil Co., Herman Copper #1		SE SW NE, 6-5N-11E	2942	5-7-59	Ste. Marie
<u>LAWRENCE COUNTY</u>					
Harold Brinkley, F. Waller #1		NE NW NE, 7-2N-11W	2318	5-10-59	Lawrence
Ohio Oil Co., Thorn Heirs #35		340'SL, 400'EL, NE NE, 17-3N-12W	1554	4-24-59	"
" " " , J.L. Kimmel ac 1 #35		170'NL, 420'WL, SW SE, 31-4N-12W	1571	4-14-59	"
" " " , J.R. Middagh #13		925'NL, 705'EL, SW, 32-4N-12W	1441	5-8-59	"
Partlow & Cochonour, Charles Rogers #1		NW SE NE, 8-2N-12W	2276	5-11-59	Ruark
<u>MADISON COUNTY</u>					
George Cassens, Fred Henke #1		330'NL, 763'EL, SE, 18-6N-6W	545	5-6-59	Livingston
<u>MARION COUNTY</u>					
Centralia Drlg. Corp., Morris #1		355'NL, 330'EL, SW SW, 16-1N-1E	856	4-25-59	Brown
W.O. Morgan, Ben Gudder #1		2240'SL, 1432'WL, SW, 18-1N-1E	1212	4-28-59	Centralia
H.L. Browning, J.O. Telford #1		SW SE NE, 28-1N-2E	2102	4-29-59	Salem Cons.
" " " , " " " #2		NW SE NE, 28-1N-2E	2116	5-1-59	" "
<u>RICHLAND COUNTY</u>					
Miracle & Steber, R. Beavers "A" #1		1722'SL, 990'WL, SW, 11-3N-9E	2952	5-4-59	Clay City Cons.
" " " , " " " #2		NW NE SW, 11-3N-9E	2965	5-3-59	" " "
" " " , " " " #4		NE NW SW, 11-3N-9E	2970	5-2-59	" " "
H.& H. Oil Prod., Powell "A" #1		NE NW SE, 10-3N-10E	3206	4-28-59	Olney South
" " " " " , " Comm. #1		NE SW SE, 10-3N-10E	3192	4-25-59	" "
" " " " " , C. Winters #1		SW SE SE, 10-3N-10E	3212	4-24-59	" "
George & Wrather Drlg. Co., Provines #2		SW SE NW, 34-3N-14W	3165	5-11-59	Parkersburg Cons.

PRODUCING WELLS PLUGGED - APRIL 20 to MAY 16, 1959 (continued)

Company	Farm and Well Number	Location	Total Depth in Feet	Date Plugged	Pool Name
<u>WABASH COUNTY</u>					
D. Lyle Dieterle, Grover Cisel #3		780'SL, 330'EL, SE NE, 24-1N-12W	1103	3-28-59	Allendale
New Ill. Mid-Continent Co., J. Schmitt et al. Comm. #1		NE SW SE, 20-1N-12W	2151	4-30-59	"
Magnolia Pet. Co., W.J. Pfeiffer #1		SE NE NW, 11-2S-14W	3050	4-21-59	Browns East
" " " , C. Pfeiffer #4		NW NE NE, 11-2S-14W	2579	4-23-59	" "
" " " , " " #3		SW NE NE, 11-2S-14W	2581	4-22-59	" "
" " " , W.J. Pfeiffer #2		NE NW NE, 11-2S-14W	2584	4-19-59	" "
Skiles Oil Corp., Ceney "B" #2		425'SL, 330'WL, SW NW, 32-1S-13W	2632	5-9-59	New Harmony Cons.
" " " , Ewald Heirs #7		SE NW SW, 32-1S-13W	2636	4-21-59	" " "
C.E. Skiles, Ralph Ewald Hrs. #15		330'NL, 1650'EL, NW, 5-2S-13W	2656	4-30-59	" " "
Skiles, Ewald Heirs #4		NE NW SW, 32-1S-13W	2604	4-28-59	" " "
" " " #8		SW NW SW, 32-1S-13W	2618	4-27-59	" " "
Skiles Oil Corp., Ewald Hrs. #12		1101'SL, 330'EL, SW SW, 32-1S-13W	2648	4-25-59	" " "
" " " , Ralph Ewald #16		330'NL, 2310'EL, Frac. NW, 5-2S-13W	2666	5-11-59	" " "
<u>WASHINGTON COUNTY</u>					
Robert H. Robben, Menafee #1		NW NW SW, 36-3S-5W	2412	5-2-59	Coulterville North
Central Oil Prod., Inc., Miller #1		165'NL, 275'WL, SE NE, 25-1N-1W	768	4-18-59	Wamac
<u>WAYNE COUNTY</u>					
H. Carroll Bayler, Hughes #1		SW SW NW, 22-1S-8E	3136	5-5-59	Clay City Cons.
J. German & H.A. Pace, Bethel Church Trustees #1		50'NL, 50'WL, NW, 3-2S-7E	3271	4-21-59	" " "
Dee Drlg. Co., Carter-Pierson #1		SE SW NE, 28-1N-8E	3147	5-6-59	" " "
" " " , Miller-Carter #1		NE NW SE, 28-1N-8E	3147	5-8-59	" " "
<u>WHITE COUNTY</u>					
P.O. Wall, Hatcher #5		NE NE SE, 22-3S-10E	1940	4-21-59	Albion Cons.
Sohio Pet. Co., M.G. Brown #1		SE SE SW, 21-6S-10E	2629	3-27-59	Concord Cons.
" " " " " #2		NE SE SW, 21-6S-10E	3061	4-1-59	" "
R.A. Heffner, M.G. Brown #3		NW SE SW, 21-6S-10E	3039	4-4-59	" "
Fox & Fox, M.G. Brown #4		SW SE SW, 21-6S-10E	3040	4-9-59	" "
Henry Absher, Ackerman #1		SE NW NE, 33-6S-10E	2920	4-28-59	" "
Lohman & Johnson Drlg., Ford #7		SE NE SE, 7-5S-14W	2943	5-2-59	New Harmony Cons.
" " " " " #5		SW SE SE, 7-5S-14W	3025	4-29-59	" "
" " " " " #2		NW SE SE, 7-5S-14W	2672	5-9-59	" " "
" " " " " #1		NE NE SE, 7-5S-14W	2979	5-6-59	" " "

DRY HOLES PLUGGED - APRIL 20 to MAY 16, 1959*

Data furnished by Department of Mines and Minerals, Springfield, Illinois

<u>Company</u>	<u>Farm and Well Number</u>	<u>Location</u>	<u>Total Depth in Feet</u>	<u>Date Plugged</u>	<u>Wildcat or Pool Name</u>
<u>BOND COUNTY</u>					
Joe Dull, Ackerman #1		W/2 NW NE, 7-6N-4W	1919	5-8-59	Sorento West
C.E. Hoiles, Nobbe #1		NW NW SW, 27-7N-2W	2408	11-6-58	Woburn Cons.
F.L. Strickland, A.J. Huber #1		SE NE SW, 27-6N-4W	2000	4-28-59	Wildcat
<u>CHRISTIAN COUNTY</u>					
Joe Simpkins, Gabriel #3		321'SL, 586'EL, NE NW, 11-13N-3W	1898	5-1-59	Kincaid Cons.
C.B. Mansfield, Davis #6		SE SE NW, 25-15N-2W	1910	4-4-59	Mt. Auburn Cons.
" " " , Miller #1		SW SE NW, 5-14N-2W	1930	5-13-59	" " "
Bernard Podolsky, Bruce Fulk #3		SW SW NE, 15-15N-1W	1961	5-4-59	" " "
Baughman & Osborn, Mathew #1		NE SE SW, 22-15N-1W	1965	5-9-59	Wildcat
<u>CLARK COUNTY</u>					
T. Forsythe, Collier #1		NW SW SE, 18-10N-13W	1620	4-15-59	Martinsville
" " , Gallatin Hrs. #1-B		NW SW NE, 19-10N-13W	1460	4-11-59	"
<u>CLAY COUNTY</u>					
R.H. Troop, Ging #1		SW SE NE, 17-5N-5E	2350	5-8-59	Iola Cons.
Farrar Drlg. Co., Specht #1		SW NW NE, 19-5N-7E	2909	5-4-59	Toliver East
Nat'l. Assoc. Pet. Co., Jeff Bible #1		SW SW NE, 13-4N-6E	2974	4-25-59	Wildcat
<u>CLINTON COUNTY</u>					
E.A. Obering, Yantis #1		NE SE, 27-3N-1W	2871	4-15-41	Boulder East
C.K. Stein, Schomaker #1		SE NW NW, 1-2N-3W	1080	5-1-59	Carlyle
Thomas Bond, Thomas Bond #3		900'NL, 990'WL, SW, 6-2N-2'W	1130	4-27-59	Wildcat
<u>COLES COUNTY</u>					
Charles R. Dean, Lamb #1		NE SE SE, 19-11N-11E	1451	4-9-59	Westfield
<u>CRAWFORD COUNTY</u>					
Ralph Edwards, Washburn #1		NE NW NE, 2-8N-14W	806	4-16-59	Bellair
Kelly, Conrad & Kaye Drlg. Co., Buell D. Millis #1		NE NE SW, 5-8N-12W	1165	5-13-59	Main Cons.
Mt. Carmel Drlg. Co., Jones Heirs #1		NE NW NW, 12-5N-13W	1531	5-11-59	" "
Carline Wilson, Eva Sandback #1		NW NW SW, 21-8N-13W	921	4-27-59	New Bellair
<u>CUMBERLAND COUNTY</u>					
Francis M. Pierce, Kibler-Reynolds Comm. #1		SE SW NW, 36-9N-9E	2711	4-21-59	Hidalgo No.
E. & G. Drlg. Co., Earl Snearley #1		SW NE SW, 25-9N-9E	2725	5-15-59	" "
L.L. Huisinga, James Niccum #1		NE SW NE, 18-9N-9E	2402	4-20-59	Wildcat

* Includes some wells plugged earlier but not previously reported.

DRY HOLES PLUGGED - APRIL 20 to MAY 16, 1959 (continued)

<u>Company</u>	<u>Farm and Well Number</u>	<u>Location</u>	<u>Total Depth in Feet</u>	<u>Date Plugged</u>	<u>Wildcat or Pool Name</u>
<u>DOUGLAS COUNTY</u>					
Jackson & Wrather, Helen B. Wyatt #1		NW SE NW, 24-15N-8E	1345	4-21-59	Wildcat
Henry P. Smith, Nellie Doty #1		SW NE NW, 8-14N-8E	3812	4-28-59	"
Chester H. Gregar, Seaman #1		NW SE SE, 36-15N-9E	400	5-11-59	"
<u>EDWARDS COUNTY</u>					
Saber Oil Co., Whitehead #1		330'SL, 330'EL, NE NW, fractional sec., 7-2S-11E	3193	5-9-59	Albion Cons.
<u>EFFINGHAM COUNTY</u>					
Inland Producers Co., Herman Niemerg-A. Roepke Comm. #1		NW SE SE, 20-7N-7E	2447	4-23-59	Elliotstown North
M.C. Milam, Henry J. Pruemmer #1		NW NW SE, 33-8N-7E	2719	5-10-59	Evers
Paul Storzum, Traub #1-A		400'SL, 400'EL, NE NW, 34-6N-6E	2447	4-20-59	Hord North
Jet Oil Co., Mellendorf #3		SW NE SE, 17-6N-7E	2995	4-24-59	Sailor Springs Cons.
David F. Herley, Robert Steele #1		NE NW NE, 32-6N-5E	2554	5-8-59	Wildcat
<u>FAYETTE COUNTY</u>					
R-K Pet. Corp., Brauer #1		NW SE SW, 27-5N-3E	2248	5-11-59	"
<u>FRANKLIN COUNTY</u>					
Gulf Oil Corp., U.S. Steel Corp. #8		NE SW NE, 24-6S-4E	3393	4-19-59	"
Theodore Lindsay, Elmer McClerrren #1		SW SW NW, 28-7S-4E	3284	4-22-59	"
W.J. McGlasson, Fred Hall #1		SW NW SW, 13-7S-4E	3240	4-22-59	"
<u>GALLATIN COUNTY</u>					
Crawford Prod. Co., Barn #1		1650'SL, 1650'EL, NW, 2-8S-10E	2060	4-18-59	Inman East Cons.
" " " , Black #5		SW SW SE, 2-8S-10E	2034	4-29-59	" " "
Lohmann & Johnson Drlg. Co., L. & R. Moye #1		NE SW NW, 10-8S-9E	3019	6-18-58	Inman West Cons.
Athene Dev. Co., Inc., McGinley & Ill. Teachers State Pension & Retirement Fund #4-B		330'NL, 415'WL, SE SW, 32-7S-8E	2738	5-8-59	Omaha
James E. Carter, John S. Utley "A" #2		SE NW SE, 34-7S-8E	2778	4-20-59	"
<u>HAMILTON COUNTY</u>					
H.N. Sanders, J.J. Wilson #3		SE SE NW, 26-5S-6E	3245	4-27-59	Dale Cons.
<u>JASPER COUNTY</u>					
Frontier Pet. Corp., M.P. Wilkin #1		NE SE SW, 36-6N-9E	3042	4-28-59	Clay City Cons.

DRY HOLES PLUGGED - APRIL 20 to MAY 16, 1959 (continued)

<u>Company</u>	<u>Farm and Well Number</u>	<u>Location</u>	<u>Total Depth in Feet</u>	<u>Date Plugged</u>	<u>Wildcat or Pool Name</u>
<u>JASPER COUNTY (continued)</u>					
Pure Oil Co.,	Jacob Schiessl "A" #1	S/2 NW SE, 4-6N-10E	3206	5-6-59	Clay City Cons.
<u>JEFFERSON COUNTY</u>					
E.& G. Drlg. Co.,	H.H. Hawkins #1	SE NW SE, 15-1S-3E	2870	4-11-59	Divide West
" " " "	" , H.A. Whitlock #2	NE SW SE, 9-1S-3E	2907	4-17-59	" "
" " " "	" , Theodore Greene #1	SE SE NE, 16-1S-3E	2845	4-1-59	" "
" " " "	" , Tate-Hickey Comm. #1	SW NE NE, 8-1S-3E	2644	4-23-59	Kell
Ted Lindsay,	Armstrong Unit #1	NW SE NE, 19-1S-1E	2291	5-5-59	Wildcat
Kewanee Oil Co.,	Burr Unit #1	NE NE NW, 16-4S-1E	2966	4-20-59	"
Burrell G. Minor,	Burrell G. Minor Farm #1	990'NL, 600'WL, SE, 26-1S-3E	3311	4-12-59	"
E.& G. Drlg. Co.,	Bailey #2	SW SW NE, 9-1S-3E	2813	4-7-59	"
<u>LAWRENCE COUNTY</u>					
Dewey Associates, Inc.,	J.J. Buchanan #5	330'SL, 495'EL, NE SE, 10-2N-12W	1319	5-14-59	Lawrence
<u>MACON COUNTY</u>					
Stoker-Botts Oil Properties,	Roy Phillips #1	SE NE NW, 15-14N-2E	2516	5-4-59	Wildcat
<u>MACOUPIN COUNTY</u>					
W.C. Stribling,	Denby #8	330'NL, 400'EL, NE SE, 13-9N-8W	180	4-25-59	Carlinville
E.& G. Drlg. Co.,	Eric Josephson #1	NE NW SE, 15-8N-6W	698	4-14-59	Wildcat
Gallatin Drlg. Co.,	Rodgers #1	SE NE NW, 22-8N-8W	463	5-11-59	"
E.& G. Drlg. Co.,	Wm. H. Prange #1	NW SW SE, 14-8N-6W	741	4-30-59	"
<u>MARION COUNTY</u>					
T.M. Conrey,	Frank Ciciogi #2	330'SL, 830'WL, SW NW, 17-3N-1E	1459	4-17-59	Fairman
R.H. Troop,	Clara Langenfeld #3	SW NW SE, 5-3N-1E	1655	4-16-59	Patoka So.
Hines & Blake,	Hazelwood #1	200'NL, 200'EL, SW, 8-2N-1E	3161	4-16-59	Sandoval
<u>MONTGOMERY COUNTY</u>					
Clyde Bassett,	Feeny "A" #1	375'SL, 330'EL, SW, 33-10N-4W	680	5-16-59	Wildcat

DRY HOLES PLUGGED - APRIL 20 to MAY 16, 1959 (continued)

<u>Company</u>	<u>Farm and Well Number</u>	<u>Location</u>	<u>Total Depth in Feet</u>	<u>Date Plugged</u>	<u>Wildcat or Pool Name</u>
<u>PIATT COUNTY</u>					
Theo Myers, Valentine #1		NW NE NW, 12-19N-6E	1170	4-29-59	Wildcat
Jay-Vee Dev. Co., Woodward #1		NE SE SW, 17-17N-5E	2400	5-8-59	"
Theo Myers, Valentine #1		NW NE NW, 12-19N-6E	1300	5-6-59	"
<u>RICHLAND COUNTY</u>					
M.M. Spickler, Worthy #1		SW NE NE, 1-3N-9E	3064	4-21-59	Clay City Cons.
Ring & Kinsell, Koertge "B" #1		NE NW SE, 33-4N-10E	3080	5-11-59	Olney Cons.
Bell Bros., Bernard Franklin #1		NW NW SW, 35-5N-10E	3103	5-3-59	" "
Berlin Runyon, M.H. Ross #1		SW SE NE, 36-3N-9E	3171	5-14-59	Wildcat
<u>ST. CLAIR COUNTY</u>					
Joe A. Dull, Lena Schmidt #1		SW NW SW, 22-3S-7W	1886	5-8-59	"
<u>SALINE COUNTY</u>					
T.R. May, Homer Choate #1		SE SE SE, 16-8S-5E	2992	4-21-59	Harco
R-K Pet. Corp., Hayes Spurlock #1		SE NE NE, 3-8S-6E	2917	5-4-59	Wildcat
<u>SANGAMON COUNTY</u>					
Louis J. Nonneman, Krell #1		NW NE SE, 24-14N-5W	1770	5-10-59	Glenarm
Atkins & Hale, Myers-Traughber Comm. #1		330'NL, 430'EL, SW SE, 17-14N-4W	1758	4-24-59	New City
H.F. Robison, Rebecca B. Ross #1		SE NW NE, 9-15N-3W	1752	5-13-59	Roby
<u>WABASH COUNTY</u>					
Delbert H. Runyon, Dunkel Heirs #1		SW SW SE, 31-1N-12W	1780	4-10-59	Wildcat
<u>WASHINGTON COUNTY</u>					
N.A. Baldridge, John Janowski #2		NW SE NE, 17-3S-1W	1307	4-12-59	Dubois
Al Schiermann, Schierbecker #1		SW SE SW, 10-1S-2W	2960	4-24-59	Wildcat
E.M. Self, Leo Lamozyk #1		NW NW SE, 6-3S-1W	1458	5-4-59	"
<u>WAYNE COUNTY</u>					
E.G. Welker, Elliott #2		SE SE SW, 9-2S-8E	3308	5-24-49	Clay City Cons.
Walter S. Morton, Barth #2		500'SL, 600'EL, NW SE, 11-1N-8E	3260	5-9-59	" " "
T.G. Jenkins, John Tondini #1		SE SW NW, 20-2S-9E	3485	4-29-59	Goldengate No. Cons.
John M. Zanetis, Talbert #1		330'SL, 660'WL, NE, 29-2N-7E	3185	4-17-59	Rinard No.
" " " , C. O. Ray		SW NW SE, 29-2N-7E	3212	4-22-59	" "
Alva C. Davis, Raymond Lyons #1		SW NW NW, 8-2S-7E	3405	4-26-59	Wildcat
Black & Black Oil Co., R.L. Thompson #1		SW SW NE, 4-1N-9E	3234	5-11-59	"

DRY HOLES PLUGGED - APRIL 20 to MAY 16, 1959 (continued)

Company	Farm and Well Number	Location	Total		Wildcat or Pool Name
			Depth in Feet	Date Plugged	
<u>WAYNE COUNTY (continued)</u>					
Ridgedale Oil & Gas, Emma Gallagher #1		NW SE NW, 24-2N-8E	3048	5-6-59	Wildcat
Shulman Bros., C. Hilliard #1		SW NW SW, 24-2N-6E	3242	4-26-59	"
<u>WHITE COUNTY</u>					
Galvin Oil Co., C. O. Decker #2		SE NW NE, 34-6S-10E	3008	4-26-59	Concord E. Cons.
" " " " " #1		NE NW NE, 34-6S-10E	3072	4-16-59	" " "
Acker & Beard, Felix Arnold #1		NW NW NW, 17-7S-10E	2892	5-12-59	Herald Cons.
First Natl. Pet. Trust, Sarah Hammack #5		440'SL, 281'WL, SE, 31-3S-8E	3266	8-24-41	Mill Shoals
Tartan Oil Co., Bingham #1		NW NW SE, 13-6S-9E	3051	4-27-59	Storms Cons.
Natl. Assoc. Pet. Co., Pershing Howell #1		SE SW NE, 27-5S-9E	3296	5-16-59	Wildcat
Ted Lindsay, Puckett Unit #1		NW NW SW, 9-5S-9E	3420	5-12-59	"
Hamilton Dome Oil Co., J. Harper #1		SW SW NW, 19-6S-8E	3336	4-21-59	"

Some Recent Publications of Interest to
the Petroleum Industry

by

ILLINOIS GEOLOGICAL SURVEY
Urbana, Illinois

- Bull. 80. Symposium on Waterflooding (1957). 50 cents.
- Bull. 85. Petroleum Industry in Illinois in 1957 (1959). 50 cents.
- Ill. Pet. 72. Oil Resources and Possibilities in Illinois (1955). 25 cents.
- R.I. 193. Subsurface Geology and Coal Resources of the Pennsylvanian System in Crawford and Lawrence Counties, Illinois (1956). 25 cents.
- Cir. 160. Summary of Stratigraphy Shown in Geologic Cross-Section of Illinois Basin (1954 reprint). Geologic cross-section of Illinois Basin, to accompany circular. Cross-section map \$1.00. Circular gratis.
- Cir. 229. Graphic Analyses of Oil Well Drilling and Production, 1937-1955 (1957). Gratis.
- Cir. 244. Brine Disposal in Illinois Oil Fields (1957). Gratis.
- Cir. 250. Fishhook Gas Pool, Pike and Adams Counties, Illinois (1958). Gratis.
- Cir. 251. Hydraulic Fracture Theory. Part I. Mechanics of Materials (1958). Gratis.
- Cir. 252. Hydraulic Fracture Theory. Part II. Fracture Orientation and Possibility of Fracture Control (1958). Gratis.
- Cir. 253. Tiskilwa Drift-Gas Area, Bureau and Putnam Counties, Illinois (1958). Gratis.
- Cir. 258. Relation of Silurian Reefs to Ordovician Structure in the Patoka Oil Area (1958). Gratis.
- Cir. 272. Freeburg Gas Pool, St. Clair County, Illinois (1959). Gratis.
- Preliminary Structure Map of the "Trenton" in Illinois. Contours show sea-level elevation on top of the "Trenton" at 100-foot intervals. Size, 18 x 32 inches. 30 cents. (Jan. 1954).

Oil and gas development maps, in square units of 9 townships each, on a scale of 2 inches equals 1 mile. Blue-line prints, revised every 3 months. See index map, page 23, for available maps and order numbers. 58 maps at 60 cents each.

Map of the Oil and Gas Industry in Illinois. Jan. 1, 1955. Scale approximately 8 miles to the inch. Shows location of oil and gas fields, pipelines, pumping stations, and refineries. Available rolled (35¢) or included in Ill. Pet. 74, which includes alphabetical list of oil and gas pools and brief text (35¢).

ABBREVIATIONS USED IN THIS REPORT

Abd.--Abandoned
BOF--Barrels of oil flowing
BOP--Barrels on pump
BW--Barrels of water
C--Center
CDU--Completion data unreported
to be given when available
CO--Cleaning out
Comp.--Completed
COTD--Clean-out total depth
Crg.--Coring
Csg.--Casing
D & A--Dry and abandoned
Drlg.--Drilling
DST--Drill stem test
E/2--East 1/2
Est.--Estimated
Fm.--Formation
Frac.--Fracture treatment
FSG--Fishing
IP--Initial production
L--Line
Loc.--Location
Ls.--Limestone
MIM--Moving in material
MIRT--Moving in rotary tools
MIST--Moving in standard tools
N/2--North 1/2
NE--Northeast 1/4
NR--No report
NW--Northwest 1/4
PB--Plugged back
PBTD--Plugged-back total depth
300'SL--330 feet from the south line
POP--Putting on pump
R--Range
RU--Rigging up
RURT--Rigging up rotary tools
RUST--Rigging up standard tools
S/2--South 1/2
SD--Shut down
SDO--Shut down orders
SDR--Shut down for repairs
SE--Southeast 1/4
SG--Show of gas
Sh.--Shale
SIGW--Shut in gas well
SITR--Shut in tank room
SO--Show of oil
Spd.--Spudded or spudding
Ss.--Sandstone
SSO--Slight show of oil
SW--Southwest 1/4
Swb.--Swabbing
S/W--Salt water disposal well
T--Township
Temp.abd.--Temporarily abandoned
TD--Total depth
Tstg.--Testing
UR--Underreaming
W/2--West 1/2
WF--Wildcat far (more than 2 miles
from production)
WN--Wildcat near (1/2 to 2 miles
from production)
WOC--Waiting for cement to set
WOST--Waiting on standard tools

State of Illinois
 William G. Stratton, Governor
 Department of Registration and Education
 Vera M. Binks, Director

Division of the
 STATE GEOLOGICAL SURVEY

John C. Frye, Chief
 Urbana, Illinois

JUN 17 1959
 UNIVERSITY OF ILLINOIS

No. 272

OIL AND GAS DRILLING REPORT

For June 1959

Monthly Report


OIL AND GAS DRILLING IN ILLINOIS

J. Van Den Berg and Ronald A. Younker

Summary by Counties

	Completed Wells	Producing Wells	Drilling Wells	Permits to Drill ^o	
				Total	Wildcat
Adams	1	0	3	3	3
Bond	4	2	3	2	7
Champaign	0	0	0	6	0
Christian	10	5	28	19	1
Clark	8	6	6	9	3
Clay	10	5	18	23	1
Clinton	6	1	7	9	0
Coles	2	0	0	1	0
Crawford	12	3	13	33	2
Cumberland	1	0	4	4	1
Douglas	1	0	0	1	1
Edgar	0	0	3	2	1
Edwards	0	0	1	0	0
Effingham	4	2	4	5	2
Fayette	1	0	3	11	2
Ford	0	0	0	2	0
Franklin	3	1	5	8	1
Gallatin	4	4	11	8	1
Greene	0	0	1	1	1

(Concluded on page 3)



Summary by Counties (Concluded)

	Completed Wells	Producing Wells	Drilling Wells	Permits to Drill ^o	
				Total	Wildcat
Hamilton	5	2	7	20	1
Hancock	0	0	1	0	0
Iroquois	0	0	0	3	0
Jasper	9	7	23	23	9
Jefferson	10	5	12	7	2
Kankakee	0	0	1	0	0
Lawrence	16	16	21	31	1
Livingston	0	0	0	2	0
Macon	0	0	1	1	1
Macoupin	6	2	15	10	4
Madison	0	0	4	3	3
Marion	3	0	13	15	6
McDonough	0	0	2	1	1
McLean	0	0	0	1	0
Montgomery	3	1	2	2	2
Moultrie	0	0	1	1	1
Perry	1	0	0	1	1
Pike	1	0	1	0	0
Pope	0	0	1	0	0
Pulaski	0	0	1	0	0
Randolph	1	0	2	2	2
Richland	8	6	4	4	2
St. Clair	1	0	2	3	2
Saline	4	2	7	8	3
Sangamon	2	0	4	3	3
Schuyler	0	0	1	0	0
Shelby	6	4	1	0	0
Tazewell	0	0	1	0	0
Vermilion	1	0	0	0	0
Wabash	9	7	8	12	1
Washington	4	1	0	6	0
Wayne	13	9	15	16	3
White	8	5	8	14	0
Will	0	0	1	1	1
Winnebago	0	0	1	0	0
Woodford	0	0	1	0	0
	<hr/>	<hr/>	<hr/>	<hr/>	<hr/>
	178	96	272	338	69

^oIssued by Department of Mines and Minerals, Springfield, Illinois
May 29, 1959 through June 26, 1959

New Pools in June

West Seminary, Clay County (Shulman Bros. #1 Richard Barnett, 6-2N-7E); Raymond South, Montgomery County (Clyde Bassett #1 Turner, 33-10N-4W); Passport North, Richland County, (Alva C. Davis #1 John Weber, 30-5N-9E).

Extensions to Pools in June

Mt. Auburn Consolidated, Christian County (Schaefer Oil Co. #1 Padgett, 7-14N-2W); New Memphis North, Clinton County (W. C. Neerman #1 Frank Goebel*, 28-1N-5W); Whittington West, Franklin County (John Bowers #1 Plains Pipe Line, 12-5S-2E); Clay City Consolidated, Jasper County (M. L. Van Fossan #1 Celia Schaefer et al, 29-6N-10E); Clay City Consolidated, Richland County (Perry Fulk #1 Lemke, 36-3N-9E); Clay City Consolidated, Wayne County (Perry Fulk #1 L. Riggs "A", 34-2N-8E).

New Producing Strata in Pools

<u>Pool</u>	<u>County</u>	<u>Producing Horizon</u>	<u>Approximate Depth to top Feet</u>
Hord North	Effingham	Aux Vases ss	2633
Reservoir	Jefferson	Rosiclare ss	2443
Friendsville No.	Wabash	Bethel ss	2308
Aden Consol.	Wayne	Marrodsburg ls	4132

Pools Consolidated

Hunt City South consolidated into Clay City Consolidated; Schnell South consolidated into Clay City Consolidated; Junction City and Junction City South to form Junction City Consolidated.

New Pool Assignments

Five oil wells in the SW $\frac{1}{4}$ of Sec. 16 and NW $\frac{1}{4}$ of Sec. 21, T. 1 N., R. 1 E., and the gas wells in Secs. 20 and 21, T. 1 N., R. 1 E., Marion County, have been transferred from Brown pool to Wamac East pool.

Change in Pool Name

The name of the Freeburg South pool has been changed to Freeburg pool, the "South" having been dropped.

* Old well reworked, formerly D & A.

Pool:	County	Twp.	Rng.	Pool:	County	Twp.	Rng.
<u>July</u>				<u>December</u>			
None				Kansas: Edgar		13N	14W
<u>August</u>				<u>January 1959</u>			
Carlinsille South:				None			
Macoupin		9N	7W				
Bowyer: Richland		5N	14W				
Coil North: Wayne		1S	5E	<u>February</u>			
				None			
<u>September</u>				<u>March</u>			
None				Pixley: Clay		4N	8E
				Marion East:			
				Williamson		9S	3E
<u>October</u>				<u>April</u>			
New Baden East:				None			
Clinton		1N	5W				
Hord North:							
Effingham		6N	6E				
<u>November</u>				<u>May</u>			
Gillespie West:				Belle Prairie West:			
Macoupin		8N	7W	Hamilton		4S	5E
				<u>June</u>			
				West Seminary: Clay		2N	7E
				Raymond South:			
				Montgomery		10N	4W
				Passport North:			
				Richland		5N	9E

Well Completions in Illinois

Summary by Months, January 1958 - June 1959

	Pool Wells			Wildcat				Total (c)
	Oil	Gas	Dry	New Pools	Exten- sions	Near (a)	Far (b)	
<u>1958</u>								
Jan.	94	0	70	1	4(d)	34	19	222 (6)
Feb.	72	3	39	0	3(e)	22	11	150 (2)
Mar.	47	0	31	0	4	21	22	125
Apr.	59	2	37	0	3	15	24	140 (3)
May	66	5	64	0	5	42	10	192 (2)
June	72	0	80	1	6(d)	23	23	205 (3)
July	105	8	53	0	1	26	20	213 (3)
Aug.	86	2	62	3	1	38	28	220 (3)
Sept.	105	1	69	0	9	43	25	252 (6)
Oct.	85	10	54	2	4(d)	30	12	197 (1)
Nov.	131	7	84	1	7(f)	41	21	292 (5)
Dec.	48	2	34	0	1	12	22	119 (2)
	970	40	677	8	48	347	237	2,327 (36)
<u>1959</u>								
Jan.	130	2	62	0	3	31	27	255 (7)
Feb.	56	0	33	0	4	16	11	120 (1)
Mar.	43	0	22	2	2	12	10	91 (4)
Apr.	67	2	48	0	4(d)	22	18	155 (6)
May	88	0	53	1	5	18	16	181 (7)
June	91	0	49	3	6	18	15	182 (4)

- (a) One-half mile to two miles from nearest production.
 (b) Over two miles from nearest production.
 (c) Figures in parentheses refer to number of producing wells included in total which had previously been completed as dry holes.
 (d) Includes one gas well.
 (e) Includes two gas wells.
 (f) Includes three gas wells.

Illinois Completions and Production

Since January 1, 1958

	Completions <u>a/</u>	Producing Wells	Production New Fields	(Thousands of Barrels) Old Fields <u>c/</u>	<u>b/</u> Total
<u>1958</u>					
January	216	99 (6) <u>d/</u>	6,021	910	6,931
February	148	78 (2)	5,061	765	5,826
March	125	51	5,714	913	6,627
April	137	64 (3)	5,809	925	6,734
May	190	76 (2)	6,538	930	7,468
June	202	79 (3)	5,517	890	6,407
July	210	114 (3)	6,131	928	7,059
August	217	92 (3)	5,647	914	6,561
September	246	115 (6)	5,571	993	6,564
October	196	101 (1)	5,731	1,011	6,742
November	207	146 (5)	5,394	928	6,322
December	117	51 (2)	6,398	1,140	7,538
	<u>2,291</u>	<u>1,066 (35)</u>	<u>69,532</u>	<u>11,247</u>	<u>80,779</u>
<u>1959</u>					
January	248	135 (7)	5,440	956	6,396
February	119	60 (1)	4,944	887	5,831
March	87	47 (4)	5,468	1,001	6,469
April	155	73 (6)	5,401	1,014	6,415
May	174	94 (7)	5,564 <u>e/</u>	1,019 <u>e/</u>	6,583 <u>f/</u>
June	178	100 (4)	5,366 <u>e/</u>	1,008 <u>e/</u>	6,374 <u>f/</u>

a/ Includes only oil and gas producers and dry holes.b/ Production figures based on Illinois Basin Scout Association's Pipe Line Production Report.c/ Includes Devonian production at Sandoval and Bertelso.d/ Figures in parentheses refer to number of Producing wells included in totals which had previously been completed as dry holes.e/ Estimated by Illinois State Geological Survey.f/ Estimated by Illinois State Geological Survey from Oil and Gas Journal Report.

Wells in the New Pools* June 30, 1959

County and Pool	Producing Wells	Abandoned Wells	Dry Holes	Drilling Wells
<u>Adams: Beverly</u>	2	0	2	0
<u>Bond: Beaver Creek North</u>	1	6	10	0
Dudleyville East	2	0	5	0
New Douglas South	1	1	4	0
Old Ripley	64	2	15	0
Sorento Cons.	30	19	57	0
Woburn Cons.	116	18	57	3
<u>Bond, Clinton: Beaver Creek</u>	13	3	22	0
<u>Bond, Montgomery: Panama</u>	4	9	20	0
<u>Christian: Assumption Cons.</u>	153	20	23	0
Assumption South	1	2	4	0
Edinburg South	1	0	3	0
Kincaid Cons.	129	0	14	7
Mt. Auburn Cons.	188	20	77	15
Pana	5	0	0	0
Sicily	4	1	9	0
Tovey	1	0	0	0
<u>Christian, Sangemon: Edinburg West</u>	33	3	42	6
<u>Clark: Melrose</u>	9	1	9	0
Melrose South	1	0	3	0
Weaver	32	7	10	0
Westfield East	4	9	23	0
<u>Clark, Cumberland: Oak Point West</u>	8	0	7	0
<u>Clark, Jasper: Oak Point</u>	49	4	13	0
<u>Clay: Bible Grove South</u>	2	2	4	0
Clay City West	15	7	19	0
Flora South	3	1	8	0
Hord	10	4	19	0
Hord South Cons.	21	1	10	0
Ingraham	27	6	18	0
Iola South	11	4	13	0
Kenner	81	10	17	1
Kenner North	23	9	8	0
Kenner West	28	2	6	0
Noble West	1	0	2	0
Oskaloosa	35	2	15	0
Oskaloosa East	2	1	6	0
Oskaloosa South	2	1	9	0
Passport	43	16	24	0
Passport West	2	4	8	0
Fixley	2	0	0	0
Riffle	1	4	5	0
Sailor Springs Central	3	3	5	0
Sailor Springs East	1	10	6	0
Sailor Springs North	1	4	13	0

Wells in the New Pools*, June 30, 1959 (Continued)

County and Pool	Producing Wells	Abandoned Wells	Dry Holes	Drilling Wells
Schnell South	3	1	6	0
Toliver East	3	2	11	0
Toliver South	4	0	4	1
West Seminary	4	0	1	5
Xenia	1	0	7	0
Xenia East	9	6	6	0
Clay, Effingham: Iola Cons.	209	62	99	2
Clay, Effingham, Jasper: Sailor Springs Cons.	772	171	357	9
Clay, Wayne: Stanford South	13	9	12	0
Clay, Wayne, Richland, Jasper: Clay City Cons.	3236	1240	1285	29
Clinton: Bartelso East	16	1	10	0
Bartelso South	2	1	3	0
Bartelso West	7	7	15	0
Boulder	35	13	21	0
Boulder East	3	1	0	0
Carlyle North	34	7	25	0
Centralia West	3	6	10	0
Frogtown North	28	6	15	0
Germantown East	27	0	7	0
Hoffman	16	34	16	0
Huey	3	4	6	0
Huey South	15	1	8	1
Keyesport	8	6	11	1
New Baden East	2	0	1	1
New Memphis	35	0	10	0
New Memphis North	5	0	2	0
Posey	2	1	8	0
Posey East	14	0	0	1
Sandoval West	1	0	6	0
Shattuc	17	11	26	0
Clinton, Bond: Beaver Creek South	31	19	42	1
Clinton, Marion: Centralia	442	557	89	1
Clinton, Washington: New Memphis South	1	1	4	0
Coles: Ashmore South	17	0	6	1
Mattoon	381	69	89	0
Coles, Douglas: Cooks Mills Cons.	216	16	105	0
Crawford: New Bellair	3	3	6	0
New Hebron East	1	1	4	0
Cumberland: Hidalgo North	3	1	5	1
Cumberland, Effingham: Lillyville	8	0	8	0
Douglas: Bourbon Cons.	72	6	43	0
Chesterville	2	3	11	0
Chesterville East	40	1	15	0

Wells in the New Pools*, June 30, 1959 (Continued)

County and Pool	Producing Wells	Abandoned Wells	Dry Holes	Drilling Wells
<u>Edgar: Dudley</u>	64	12	49	0
Dudley West	1	0	2	0
Elbridge	23	15	9	0
Grandview	2	15	32	0
Redmon North	1	0	0	0
<u>Edgar, Clark: Inclose</u>	8	11	20	0
<u>Edwards: Albion Central</u>	3	4	3	0
Albion East	30	16	31	0
Bond Gap Cons.	29	29	34	0
Bone Gap West	1	0	0	0
Browns South	1	3	5	0
Ellery East	24	0	11	0
Ellery North	2	4	5	0
Ellery South	3	5	16	0
Parkersburg South	5	3	11	0
Samsville North	2	9	9	0
Samsville West	4	1	6	0
<u>Edwards, Wabash: Browns</u>	34	18	25	0
<u>Edwards, Wayne:</u>				
Maple Grove Cons.	74	29	42	0
<u>Edwards, White: Albion Cons.</u>	376	75	179	1
<u>Effingham: Biola Grove North</u>	2	5	6	0
Eberle	6	1	9	0
Elliotstown	1	1	6	0
Evers	3	1	10	0
Hill East	31	2	23	0
Hord North	3	1	3	0
Mason North	10	2	5	0
Watson	3	0	3	0
<u>Fayette: Laclede</u>	2	2	4	0
Patoka West	14	3	11	0
St. James	151	58	30	0
St. Paul	10	8	8	0
<u>Fayette, Effingham: Louden</u>	1991	215	256	0
<u>Franklin: Akin</u>	42	3	33	2
Akin West	4	2	7	0
Benton	153	90	17	0
Benton North	51	8	27	0
Bessie	1	0	2	0
Deering City	4	0	5	1
Ewing	3	5	13	0
Ewing East	1	0	2	0
Sesser Cons.	57	13	23	0

Wells in the New Pools*, June 30, 1959 (Continued)

County and Pool	Producing Wells	Abandoned Wells	Dry Holes	Drilling Wells
Taylor Hill	2	1	5	0
Thompsonville East	11	0	14	0
Thompsonville North	46	26	46	0
Valier	1	0	1	0
West Frankfort Cons.	72	9	41	0
Whittington	30	6	32	0
Whittington South	10	0	4	0
Whittington West	14	12	6	2
<u>Gallatin: Ab Lake</u>	6	2	10	0
Ab Lake West	17	5	10	0
Elba	2	11	4	0
Inman East Cons.	319	42	91	1
Inman West Cons.	246	38	147	2
Junction	16	5	18	1
Junction East	2	0	4	0
Junction North	11	4	10	0
Omaha	109	11	44	0
Omaha East	8	2	4	1
Ridgway	1	2	9	0
Shawneetown	3	2	3	0
Shawneetown East	3	0	5	0
Shawneetown North	3	1	5	0
<u>Gallatin, Saline: Omaha South</u>	3	4	9	0
<u>Hamilton: Aden South</u>	18	3	12	0
Belle Prairie	12	2	17	0
Belle Prairie West	1	0	0	0
Blairsville West	5	5	10	0
Bungay Cons.	191	38	92	0
Dahlgren	2	42	18	0
Rural Hill North	7	0	5	0
Thackeray	58	8	32	0
Walpole	93	5	59	1
Walpole South	2	0	7	0
<u>Hamilton, Saline, Franklin:</u>				
Dale Cons.	1062	266	472	6
<u>Jackson: Elkville</u>	1	0	4	0
<u>Jasper: Bogota</u>	5	5	7	0
Bogota South	17	6	11	0
Gila	25	2	17	1
Hunt City South	2	2	4	0
Newton	2	2	7	0
Ste. Marie	35	14	18	0
Ste. Marie West	11	1	13	0
Willow Hill East	5	13	20	0
<u>Jefferson: Belle Rive</u>	3	2	6	0
Boyd	108	8	14	0

Wells in the New Pools*, June 30, 1959 (Continued)

County and Pool	Producing Wells	Abandoned Wells	Dry Holes	Drilling Wells
Coil West	13	8	10	0
Cravat	9	2	6	0
Cravat West	7	0	5	3
Divide	16	5	18	0
Divide East	33	8	26	0
Divide South	3	2	13	0
Divide West	79	15	32	4
Ina	23	3	10	0
Ina North	1	0	4	0
Kell	4	1	6	0
King	76	24	57	1
Lynchburg	2	0	6	1
Markham City	9	10	9	0
Markham City West	30	5	16	0
Mt. Vernon	4	6	14	0
Mt. Vernon North	2	0	2	0
Neson	1	0	4	0
Oakdale	11	0	14	0
Reservoir	9	3	14	1
Roaches	6	7	13	0
Roaches North	28	6	9	0
Waltonville	3	1	7	0
Williams Cons.	37	4	12	0
Woodlawn	119	71	40	0
<u>Jefferson, Washington:</u>				
Irvington East	25	1	15	0
Jefferson, Wayne: Markham City North	9	9	10	0
<u>Lawrence: Beman</u>	12	11	6	0
Beman East	1	4	3	0
Lawrence West	23	2	12	0
Pinkstaff East	1	0	2	0
Ruark	25	16	54	0
Ruark West Cons.	49	6	32	0
Russelville (gas)	1	67	19	0
St. Francisville East	21	1	11	0
Sumner	1	1	8	0
<u>Macon: Decatur</u>	1	5	3	0
Harristown	8	1	8	1
Oakley	5	4	1	0
<u>Macon, Christian: Blackland</u>	21	9	19	0
<u>Macoupin: Carlinville North</u>	1	6	7	0
Carlinville South	1	0	0	0
Gillespie West	1	0	0	0
Hornsby South	3	1	4	2
Plainview	1	0	5	0
Staunton	1	0	4	0
Staunton West	13	2	16	6

Wells in the New Pools*, June 30, 1959 (Continued)

County and Pool	Producing Wells	Abandoned Wells	Dry Holes	Drilling Wells
<u>Madison:</u> Livingston	37	14	110	0
Livingston East	1	0	4	0
Livingston South	28	9	74	0
Marine	134	12	28	0
St. Jacob	42	11	6	1
<u>Marion:</u> Alma	4	2	8	0
Exchange	1	0	5	0
Exchange East	15	2	14	0
Exchange North	1	2	5	0
Exchange West	2	0	3	0
Iuka	37	3	18	0
Iuka West	2	1	3	0
Junction City South	3	0	7	0
Kinmundy	2	1	10	0
Miletus	13	3	16	0
Odin	29	1	13	0
Patoka East	52	12	10	0
Patoka South	44	1	11	5
Raccoon Lake	37	10	17	0
Tonti	79	18	19	1
Wamac East	5	0	10	0
<u>Marion, Clinton:</u> Fairman	40	17	30	0
Patoka	112	97	44	0
<u>Marion, Jefferson:</u> Salem Cons.	2223	542	163	0
<u>Montgomery:</u> Mt. Olive	4	5	11	0
Raymond	2	8	27	0
Raymond East	5	0	7	0
Raymond South	1	0	1	0
<u>Moore:</u> Prentice	8	0	1	0
Waverly (gas)	8	0	6	0
<u>Moultrie:</u> Gays	1	4	3	0
<u>Perry:</u> Tamaroa	13	4	13	0
Tamaroa South	13	0	9	0
Tamaroa West	2	0	3	0
Turkey Bend	1	0	0	0
<u>Pike, Adams:</u> Fishhook	66	1	10	1
<u>Randolph:</u> Baldwin	3	0	1	0
Tilden	24	0	9	1
<u>Richland:</u> Amity	1	3	7	0
Bowyer	1	0	2	0
Calhoun Central	1	2	4	0
Calhoun East	5	0	9	0
Calhoun North	2	1	4	0
Olney South	34	14	19	0
Passport North	1	0	0	0
Ritter	1	3	9	0
Ritter North	4	1	3	0

Wells in the New Pools* June 30, 1959 (Continued)

County and Pool	Producing Wells	Abandoned Wells	Dry Holes	Drilling Wells
<u>Richland (Cont'd.):</u> Schnell	2	2	7	0
Seminary	2	6	6	0
Stringtown	26	8	23	0
Wakefield	1	0	0	0
<u>Richland, Clay:</u> Passpcrt South	6	2	12	0
<u>Richland, Edwards:</u> Parkersburg Cons.	137	141	116	1
Parkersburg West	10	6	14	1
<u>Richland, Jasper:</u> Olney Cons.	96	60	99	0
<u>Richland, Wavne:</u> Calhoun Cons.	66	35	48	0
<u>St. Clair:</u> Freeburg	29	3	4	0
<u>Saline:</u> Cottage Grove	1	0	1	0
Eldorado Cons.	209	18	77	1
Eldorado East	16	6	12	0
Eldorado West	3	2	7	0
Francis Mills	1	0	5	0
Grayson	1	1	4	0
Harco	61	9	34	3
Harco East	16	3	11	0
Harrisburg	8	2	13	0
Long Branch South	1	0	4	0
Mitchellsville	2	0	4	0
Omaha West	6	1	5	0
Raleigh	48	0	16	0
Raleigh South	26	0	20	0
Roland West	1	0	5	0
<u>Saline, Hamilton:</u> Long Branch	8	3	23	0
<u>Sangamon:</u> New City	2	2	5	0
Roby	3	3	9	0
Roby West	1	0	2	0
<u>Shelby:</u> Clarksburg	2	1	6	0
Lakewood	11	1	11	0
Shelbyville Cons.	1	5	7	0
Stewardson	17	1	3	1
<u>Wabash:</u> Bellmont	1	3	6	0
Browns East	29	30	24	4
Friendsville Central	2	3	3	1
Friendsville North	3	11	22	0
Gards Point Cons.	29	4	26	1
Keensburg South	14	4	29	0
Lancaster Central	5	9	6	0
Lancaster East	4	0	12	0
Lexington	6	5	14	0
Mt. Carmel	315	132	101	0
Rochester	28	10	23	0

Wells in the New Pools*, June 30, 1959 (Continued)

County and Pool	Producing Wells	Abandoned Wells	Dry Holes	Drilling Wells
<u>Wabash, Edwards:</u> Berryville Cons.	4	15	25	0
<u>Wabash, Lawrence:</u> Lancaster	61	43	40	0
<u>Washington:</u> Ashley	15	0	12	0
Beaucoup	14	0	3	0
Beaucoup South	19	2	13	0
Cordes	102	52	22	0
Coulterville North	3	1	5	0
Dubois Cons.	96	17	64	0
Dubois Central	3	3	1	0
Elkton	1	1	3	0
Hoyleton West	1	0	1	0
Irvington	109	27	29	0
Irvington North	26	0	15	0
McKinley	11	20	23	0
New Memphis East	2	0	2	0
Okawville	4	0	5	0
Okawville North	2	0	6	0
Posen	4	0	4	0
Posen South	2	2	4	0
Richview	3	1	7	0
<u>Wayne:</u> Coil	13	5	15	0
Coil North	1	0	1	0
Covington South	3	5	8	1
Goldengate North Cons.	32	11	37	0
Half Moon	63	4	24	0
Johnsonville Cons.	338	80	96	2
Johnsonville North	4	1	13	0
Johnsonville South	23	9	16	0
Johnsonville West	26	9	27	1
Keenville	45	8	23	0
Keenville East	2	1	4	0
Locust Grove	9	1	10	0
Locust Grove South	7	0	6	0
Mayberry	2	5	11	0
Mt. Erie North	6	5	19	0
Orchardville	8	1	8	0
Orchardville North	1	0	3	0
Rinard North	5	5	14	0
Zenith North	14	0	7	0
Zenith South	5	9	10	0
<u>Wayne, Hamilton:</u> Aden Cons.	90	18	33	0
<u>Wayne, White:</u> Barnhill	92	57	50	0
<u>Wayne, White, Edwards</u> Goldengate Cons.	337	87	201	1

Wells in the New Pools*, June 30, 1959 (Continued)

County and Pool	Producing Wells	Abandoned Wells	Dry Holes	Drilling Wells
<u>White: Black River</u>	1	0	2	0
Burnt Prairie South	3	1	4	0
Carmi	7	7	19	1
Carmi North	4	2	13	0
Centerville	4	6	14	0
Centerville East	107	14	41	0
Concord Cons.	126	31	48	0
Concord East Cons.	26	11	36	0
Crossville West	13	2	15	0
Enfield	15	2	13	0
Maunie East	2	3	2	0
Maunie North Cons.	142	19	54	1
Maunie South Cons.	96	47	48	0
New Harmony South (Ind.)	7	0	4	0
New Haven Cons.	30	2	13	0
Phillipstown South	2	1	4	0
Storms Cons.	249	74	118	0
Sumpter	10	1	17	1
Sumpter East	27	2	16	0
Sumpter North	15	0	10	0
Sumpter South	26	2	16	0
Sumpter West	1	0	3	0
Trumbull	39	11	41	1
Trumbull West	1	1	7	1
<u>White, Edwards: Phillipstown Cons.</u>	371	105	206	0
<u>White, Gallatin: Herald Cons.</u>	415	106	265	2
Roland Cons.	667	168	256	3
<u>White, Hamilton, Wayne:</u>				
Mill Shoals	187	48	73	0
<u>White, Wabash, Edwards:</u>				
New Harmony Cons.	1660	523	603	2
<u>Williamson: Clifford</u>	2	0	1	0
Corinth	10	0	9	0
Corinth East	1	0	3	0
Corinth North	1	0	0	0
Marion	1	0	1	0
Marion East	1	0	0	0
	<hr/>	<hr/>	<hr/>	<hr/>
	23,776	7,118	10,571	163

* Fields discovered since January 1, 1937, with the exception of those which have been abandoned.

Degree Days and Refined Petroleum Product Stocks a/

End of Month	<u>Degree days b/ Illinois Cities</u>			<u>Central Refining District Stocks c/</u>			
	<u>Cairo</u>	<u>Chicago Airport</u>	<u>Springfield Airport</u>	<u>Gasoline</u>	<u>Kerosene</u>	<u>Distillate</u>	<u>Residual</u>
August 1952	0	0	0	24,765	7,304	22,141	6,866
August 1953	0	0	0	29,278	8,963	21,373	4,511
August 1954	0	0	0	34,605	8,764	23,409	4,510
August 1955	0	0	0	31,425	9,202	26,417	4,726
August 1956	0	0	0	30,921	7,202	19,970	5,561
Aug. 1957	0	0	0	29,585	6,987	22,780	5,211
Sept. 1957	7	89	72	31,004	7,543	24,849	5,938
Oct. 1957	226	397	392	30,655	7,515	25,328	6,070
Nov. 1957	501	736	721	32,374	6,928	23,603	6,025
Dec. 1957	628	941	874	34,393	6,348	20,241	5,905
Jan. 1958	934	1,192	1,119	36,722	4,954	16,430	4,838
Feb. 1958	952	1,253	1,170	39,730	3,399	11,541	4,237
Mar. 1958	682	890	872	42,627	3,268	10,382	4,173
Apr. 1958	190	406	354	39,309	3,363	11,261	4,523
May 1958	48	149	98	36,885	4,315	15,008	5,171
June 1958	0	61	23	34,979	5,219	18,163	5,130
July 1958	0	0	2	33,498	6,127	20,595	5,225
Aug. 1958	0	4	5	33,289	7,241	24,888	5,239
Sept. 1958	18	67	59	32,084	7,611	27,681	5,304
Oct. 1958	156	255	276	29,140	7,816	29,479	5,112
Nov. 1958	428	659	602	30,635	7,681	29,609	5,263
Dec. 1958	941	1,315	1,187	31,743	5,622	21,599	4,241
Jan. 1959	945	1,437	1,309	35,083	4,018	15,474	3,428
Feb. 1959	695	1,083	961	37,203	3,435	11,758	3,385
Mar. 1959	487	853	719	40,056	3,262	10,683	3,157
Apr. 1959	190	466	364	38,609	3,770	11,779	3,263
May d/ 1959	26	114	89	36,019	4,388	14,256	3,731

a/ Degree days, U. S. Weather Bureau; stocks based on U. S. Bureau of Mines figures in thousands of barrels.

b/ Degree days are the number of degrees of temperature that the average temperature for each day falls below 65°F. Total for each month given.

c/ Includes states of Illinois, Indiana, Kentucky, Michigan, W. Ohio, and Tennessee.

d/ Degree days total for May; Stocks as of May 29.

OIL AND GAS DEVELOPMENT MAPS

Available (Incomplete)

Base maps are available for the following areas showing wells drilled since January 1, 1956. Plotting of old wells and pools is not in progress.

FLAT ROCK (T. 4, 5, 6N., R. 10, 11, 12, 13W.).

ROBINSON (T. 7, 8, 9N., R. 10, 11, 12, 13W.).

Redrawn

The oldest development maps are being redrawn on new bases. In addition to oil and gas wells and dry holes as shown on the original set, the revised set will show salt water disposal wells, conversions or wells originally drilled for secondary recovery, and stratigraphic tests no longer confidential. Revised maps are available as follows:

20. SHAWNEETOWN (T. 7, 8, 9S., R. 9, 10, 11E.).

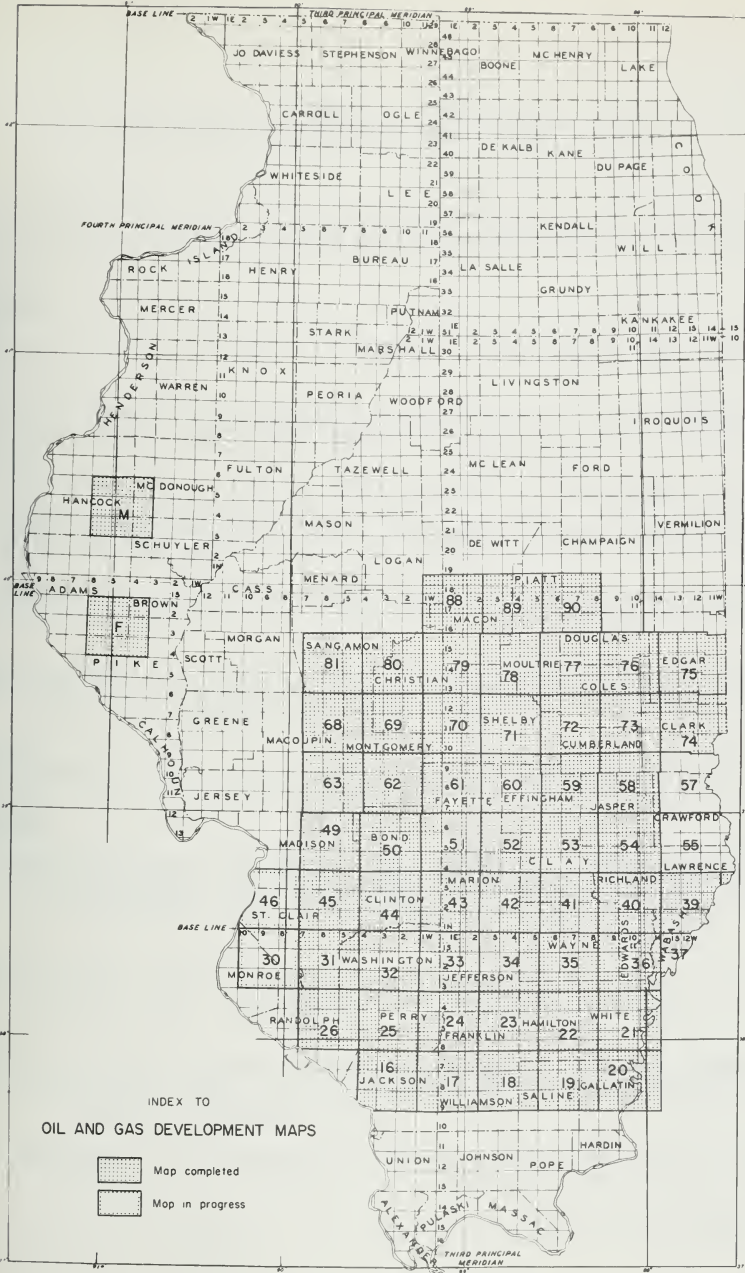
22. McLEANSBORO (T. 4, 5, 6S., R. 6, 7, 8E.).

23. BENTON (T. 4, 5, 6S., R. 3, 4, 5E.).

OIL AND GAS POOL MAPS
OF SOUTHERN ILLINOIS

The county oil and gas pool maps which were included in Bulletins 79, 81 and 83 are now available in sets of 19 plus index map. Revised to January 1, 1959. Most maps show 2 complete or 3 partial counties. Scale $\frac{1}{4}$ " = 1 mile. These maps will be omitted from 1958 Bulletin. Price: \$2.00 per set.

(Sold only as a complete set)



INDEX TO
OIL AND GAS DEVELOPMENT MAPS

-  Map completed
-  Map in progress

DRILLING BY COUNTIES
WELLS COMPLETED BETWEEN JUNE 3 AND JULY 1, 1959
AND WILDCAT WELLS DRILLING ON JULY 1

(Abbreviations used in this report will be found on the last page.)

(Errata, old wells deepened, reconditioned old wells follow list of drilling wells.)

ADAMS COUNTY

2S, 5W

2, SE SE SE. Ray F. Starr #1 James Donley. D&A (CDU)* 7-1-59. Spd. 5-26-59. WFF**.

11, 480' from N. line, 330' from E. line, NE. Ray F. Starr #1 Wendell Doole "A"
POP 7-1-59. Spd. 4-7-59. WN*** (Beverly Pool).

11, SE NE NE. Ray F. Starr #2 Wendell Doole "A". LOC 7-1-59. WF.

11, 500' from N. line, 330' from E. line, NW NE. Ray F. Starr #1 Russell
Lierly. D&A (CDU) 7-1-59. Spd. 5-29-59. WF.

12, NW NE NW. Ray F. Starr #5 Wendell Doole "A". LOC 7-1-59. Spd. 6-12-59.
WF.

2S, 7W

16, SW SW SW. C. C. Thomas #1 Vahle Farm. Spd. 9-24-58. Comp. 6-23-59. TD
399'. D&A. Devonian ls., top 376'. WF.

3S, 5W

35, NE SW SE. Harold Lipe #1 Owens. NR 7-1-59. WN (Fishhook Pool).

BOND COUNTY

6N, 2W

9, 660' from S. line, 330' from E. line, SE SE. J. B. Murvin #2-A Nilson. Spd.
4-25-59. Comp. 6-23-59. TD 3200'. IP 18 BOP, est. 200 BW. Trenton ls.,
top 3189'. Acid. Woburn Consolidated Pool.

6N, 3W

29, SW SW NW. Partlow & Cochonour #1 Gaffner. Spd. 6-14-59. Comp. 6-23-59.
TD 1007'. D&A. Ste. Genevieve ls., top 1006'. Ayers Pool.

6N, 4W

28, 330' from N. line, 380' from W. line, NW SW. F. L. Strickland #5-B Eiswerth
Spd. 4-7-59. Comp. 6-9-59. TD 1867'. IP 50 BOP. Devonian ls., top 1816'
Sorento Consolidated Pool.

33, SW SW NW. F. L. Strickland #1-B Grant. Spd. 4-14-59. Comp. 7-1-59. TD
1886'. D&A (SO). Dutch Creek ss., top 1872'. Sorento Consolidated Pool.

* Completion data unreported; will be given when available; not included in total completions for month.

** Wildcat far - more than 2 miles from production.

*** Wildcat near - from 1/2 to 2 miles from production.

CHRISTIAN COUNTY

14N, 2W

- 4, NW NW SE. Keeter & Hirstein #1 Melvin Baughman. Spd. 6-25-59. Comp. 7-1-59. TD 1957'. D&A. Silurian ls., top 1950'. Mt. Auburn Consolidated Pool.
- 7, 330' from N. line, 1650' from E. line, SW. Schaefer Oil Co. #1 Harold Graive. Spd. 6-13-59. Comp. 6-23-59. TD 1977'. D&A. Silurian ls., top 1896'. WN (Mt. Auburn Consolidated Pool).
- 7, NE NW NE. Schaefer Oil Co. #1 Padgett. Spd. 5-27-59. Comp. 6-16-59. TD 1906'. IP 185 BOP, 20 BW. Silurian ls., top 1891'. Frac. EXTENSION TO MT. AUBURN CONSOLIDATED POOL.

14N, 3W

- 15, NE NW NW. C. B. Mansfield #1 Klespitz. Spd. 6-10-59. Comp. 6-23-59. TD 1830'. D&A. Silurian ls., top 1790'. Edinburg Pool.
- 16, SE NE NW. C. B. Mansfield #1 Tony Klespitz "A". Spd. 6-18-59. Comp. 7-1-59. TD 1726'. D&A. Silurian ls., top 1714'. Edinburg West Pool.
- 29, 395' from S. line, 377' from W. line, SE SE. Joe Simpkins #1 Baughman-D. Linton. D&A (CDU) 7-1-59. Spd. 6-23-59. Edinburg West Pool.
- 29, 319' from N. line, 280' from E. line, NW SE. Joe Simpkins #1 Henninger-Lillienstein Comm. D&A (CDU) 7-1-59. Spd. 6-10-59. Edinburg West Pool.
- 32, 334' from N. line, 162' from E. line, NW. Joe Simpkins #1 Geerge Neisewander POP 7-1-59. Spd. 4-30-59. WF.

15N, 1W

- 11, SE SW NE. Bernard Podolsky #2 C. R. Osbern "B". Spd. 4-7-59. Comp. 6-9-59. TD 1936'. IP 32 BOP. Silurian ls., top 1901'. Frac. Blackland Pool.
- 21, E/2 SE NE. James D. Jordan #2 O. E. Butcher. PROD (CDU) 7-1-59. Spd. 5-14-59. Mt. Auburn Consolidated Pool.
- 30, SW NW SW. Henson Drlg. Co. #3 Margaret Pettus "A". Spd. 5-6-59. Comp. 6-9-59. TD 1902'. IP 35 BOP, 65 BW. Silurian ls., top 1895'. Frac. Mt. Auburn Consolidated Pool.

15N, 2W

- 13, NE SE NE. H. F. Robison #3 N. L. Tankersley. Spd. 6-1-59. Comp. 7-1-59. TD 1893'. IP 265 BOP. Silurian ls., top 1870'. Frac. Mt. Auburn Consolidated Pool.
- 25, NW SW SE. J. D. Kuykendall #4 Dunn. Spd. 6-3-59. Comp. 6-23-59. TD 1915' IP 90 BOP, 46 BW. Silurian ls., top 1903'. Frac. Mt. Auburn Consolidated Pool.
- 25, 1270' from S. line, 990' from W. line, SW. Henson Drlg. Co. #1 Shirley Pettus Comm. "A". Spd. 6-9-59. Comp. 6-23-59. TD 1901'. D&A. Silurian ls., top 1892'. Mt. Auburn Consolidated Pool.

CLARK COUNTY

9N, 12W

4, 330' from N. line, 1650' from W. line, SE. James H. Brinkley #1 Bierbaum. Spd. 6-16-59. Comp. 6-23-59. TD 1204'. D&A. Pennsylvanian ss., top 1172'. WF.

18, 330' from N. line, 990' from W. line, SW. Consolidated Oil Prod. Co. #1 Joe Wells. LCC 7-1-59. WN (Melrose Pool).

9N, 13W

20, NE SW SE. Iroquois Oil Co. #1 Tyhurst. D&A (CDU) 7-1-59. Spd. 6-1-59. WF.

10N, 13W

30, 457' from N. line, 454' from E. line, SE NW. Fear & Duncan #3 Auld. Spd. 5-18-59. Comp. 6-23-59. TD 1404'. IP 40 BOP, 20 BW. Carper ss., top 1278'. Frac. Martinsville Pool.

11N, 14W

4, 990' from N. line, 330' from E. line, NW NW. Wallace McMahon #1 Joseph Fender. Spd. 5-12-59. Comp. 6-23-59. TD 2484'. IP 40 BOP, 3 BW. Trenton ls., top 2368'. Frac. Westfield Pool.

5, 330' from S. line, 660' from E. line, NW NW. Gordon Greene #1 G. O. Pinnell. Spd. 4-29-59. Comp. 7-1-59. TD 2453'. IP 15 BOP, 15 BW. Trenton ls., top 2328'. Frac. Westfield Pool.

S. Spelbring #5

7, 330' from S. line, 330' from E. line, NE NE. Wm. C. Vandenberg, Jr. Spd. 4-17-59. Comp. 6-9-59. TD 2407'. IP 60 EOP, tr W. Trenton ls., top 2248'. Frac. Westfield Pool.

8, 660' from N. line, 330' from E. line, SW NW. Gillespie Oil Co. #2 Speibring. Spd. 4-29-59. Comp. 6-9-59. TD 2392'. IP 120 BOP. Trenton ls., top 2251'. Frac. Westfield Pool.

17, NW SW NE. Gillespie Oil Co. #1 Poorman. Spd. 4-16-59. Comp. 6-9-59. TD 2438'. IP 28 BOP. Trenton ls., top 2308'. Frac. Westfield Pool.

19, SE NE NE. M & E Drig. Co. #1 Cole & Cole. Spd. 5-29-59. Comp. 6-16-59. TD 2440'. D&A. Trenton ls., top 2342'. Westfield Pool.

CLAY COUNTY

2N, 7E

5, SW SW NW. Gulf Oil Corp. #1 M. H. Goudy. Spd. 5-28-59. Comp. 6-16-59. TD 3129'. PB 3121'. IP 359 BOP. Aux Vases ss., top 2958'. Frac. West Seminary Pool.

5, SW NW NW. Schulman Bros. #1 Wm. Klein, Jr. Spd. 6-11-59. Comp. 6-23-59. TD 3096'. D&A. Ste. Genevieve ls., top 3013'. West Seminary Pool.

5, NW NW SW. Gulf Oil Corp. #1 Myrtle Strange. Spd. 6-12-59. Comp. 7-1-59. TD 3116'. PB 3079½'. IP 468 BOP, 90 EW. Aux Vases ss., top 2955'. Frac. West Seminary Pool.

CLAY COUNTY (continued)

2N, 7E

6, SE SE NE. Shulman Bros. #1 Richard Barnett. Spd. 5-7-59. Comp. 6-9-59. TD 3110'. PB 2995'. IP 112 BOP, 30 BW. Aux Vases ss., top 2972'. Frac. & Acid. DISCOVERY OF WEST SEMINARY POOL.

6, NE SE NE. Shulman Bros. #2 Barnett. Spd. 5-26-59. Comp. 6-23-59. TD 2990'. IP 90 BOP. Aux Vases ss., top 2974'. Frac. West Seminary Pool.

6, NE NE SE. Gulf Oil Corp. #1 C. E. Pearce. PROD (CDU) 7-1-59. Spd. 6-4-59. West Seminary Pool.

3N, 6E

23, 480' from N. line, 330' from E. line, SE NW. E & G Drlg Co. #1 Epperly. Spd. 5-14-59. Comp. 6-23-59. TD 3000'. D&A. Ste. Genevieve ls., top 2962'. Sailor Springs Consolidated Pool.

3N, 8E

22, NW NW NW. Bristol Pet. #1 Bristol Pet. Spd. 12-9-58. Comp. 7-1-59. TD 3030'. PB 2989'. IP 35 BOP, 9 BW. Aux Vases ss., top 2918'. Frac. Clay City Consolidated Pool.

4N, 8E

29, NE NE NW. H. F. Robison #1 Laughton. D&A (CDU) 7-1-59. Spd. 6-19-59. WN (Sailor Springs Central Pool).

5N, 6E

4, 990' from N. line, 360' from W. line, NW NE. Willard McKinney #2 Van Dyke. Spd. 6-9-59. Comp. 6-23-59. TD 2785'. D&A. Ste. Genevieve ls., top 2644'. WN (Hord North Pool).

5N, 7E

22, SE SW SE. Floyd Johnson #3 Vickery Hrs. Spd. 5-26-59. Comp. 6-16-59. TD 3085'. D&A. Ste. Genevieve ls., top 2839'. Sailor Springs Consol. Pool.

24, SE SW NW. Cecil Poe #1 Homer Wood. Spd. 3-21-59. Comp. 6-9-69. TD 2380'. D&A. Cypress ss., top 2554'. Sailor Springs Consolidated Pool.

CLINTON COUNTY

1N, 1W

24, SE SW SE. Louis Kapp #1 A. Breuer. Temp. abd. (SO) 7-1-59. Spd. 6-3-59. TD 3035'. PB 3030'. Devonian ls., top 2956'. Wamac Pool.

1N, 2W

15, SW SE NW. R. J. Mitchell #1 Hemminghaus. Spd. 5-10-59. Comp. 6-16-59. TD 2776'. IP 33 BOP, est. 18 BW. Devonian ls., top 2715'. Frac. & Acid. Posey East Pool.

2N, 1W

11, NW NW SW. G. Zicos #1 Schlichtman. Spd. 6-4-59. Comp. 6-16-59. TD 1430'. D&A. Bethel ss., top 1471'. WN (Sandoval West Pool).

CLINTON COUNTY (continued)

3N, 1W

2, SE SW NW. Jet Oil #1 S. F. Carter. D&A (CDU) 7-1-59. Spd. 5-20-59. WN (Patoka Pool).

7, 950' from S. line, 656' from W. line, SW. Slaughter Prod. #1 Wasem Hrs. Spd. 4-16-59. Comp. 6-9-59. TD 2780'. D&A. Silurian ls., top 2765'. WF.

3N, 2W

31, SW SE NE. A. Schiermann #1 Johnson. POP 7-1-59. Spd. 5-23-59. WF.

31, SE NW SE. Al Schiermann #1 Rolfers. Spd. 4-30-59. Comp. 6-16-59. TD 1078'. D&A. Cypress ss., top 1070'. WF.

32, NW NW SW. Al Schiermann #1 Laux. WOC 4" 7-1-59. Spd. 5-7-59. WF.

3N, 3W

1, NW NE SW. T. R. Kerwin #3 Bass. Spd. 6-3-59. Comp. 6-16-59. TD 1200'. D&A. Bethel ss., top 1193'. Beaver Creek Pool.

COLES COUNTY

11N, 10E

22, SW NE SE. Echo Oil Co. #1 Louis Biggs. Spd. 5-18-59. Comp. 6-9-59. TD 766'. D&A. Pennsylvanian ss., top 736'. WN (Hutton Pool).

12N, 10E

25, NE NE NE. Cecil Poe #1 Russell Hutson. D&A (CDU) 7-1-59. Spd. 12-28-58. WN (Ashmore South Pool).

13N, 10E

23, SE NE NE. Sam Ball #1 George Board. Spd. 6-4-59. Comp. 6-23-59. TD 500'. D&A. Mississippian ls., top 439'. WN (Ashmore South Pool).

CRAWFORD COUNTY

5N, 12W

11, 330' from S. line, 480' from E. line, NW SE. Frank Stephensen, Jr. #2 Faith. Spd. 4-27-59. Comp. 7-1-59. TD 1556'. IP 16 BOP, 16 BW. Aux Vases ss., top 1533'. Frac. Main Consolidated Pool.

6N, 12W

33, SW SE SE. Kelly, Conrad & Kaye Drlg. Co. #1 Flynn-Bailey Comm. D&A (CDU) 7-1-59. Spd. 6-19-59. Main Consolidated Pool.

7N, 12W

5, NE NE NE. Dr. Bert Roan #1 Bert Crutcher. Spd. 6-17-59. Comp. 6-23-59. TD 1143'. D&A. Pennsylvanian ss., top 1100'. Main Consolidated Pool.

30, 960' from N. line, 330' from E. line, NE SE. John M. Zanetis #1 Henry. Spd. 12-10-58. Comp. 6-16-59. TD 1201'. PB 956'. IP 4 BOP. Pennsylvanian ss., top 933'. Frac. Main Consolidated Pool.

30, SE SW NW. Kenneth Freed #1 Kirk. Spd. 6-2-59. Comp. 6-16-59. TD 1855'. D&A. Salem ls., top 1816'. Main Consolidated Pool.

CRAWFORD COUNTY (continued)

7N, 13W

31, 330' from N. line, 396' from E. line, NE NW. Pyramid Oil #1 Henry. PROD (CDU) 7-1-59. Spd. 5-5-59. Main Consolidated Pool.

8N, 12W

4, 1650' from S. line, 330' from E. line, NW. Kelley, Conrad & Kaye #1 Urban Dixon. Spd. 5-18-59. Comp. 6-16-59. TD 1179'. D&A. Pennsylvanian ss., top 1154'. Main Consolidated Pool.

4, SW SW SW. Kelley, Conrad & Kaye #2-A Francis. Spd. 5-26-59. Comp. 7-1-59. TD 1166'. D&A. Pennsylvanian ss., top 1104'. Frac. Main Consol. Pool.

4, NE SW SW. Kelley, Conrad & Kaye #3-A Francis. Spd. 6-3-59. Comp. 6-16-59. TD 1138'. D&A. Pennsylvanian ss., top 1130'. Main Consolidated Pool.

5, SE NE SE. Drake & Dome #3 Dome-Elliott. D&A (CDU) 7-1-59. Spd. 6-18-59. Main Consolidated Pool.

5, NE NE SW. Kelley, Conrad & Kaye #1 Buell D. Millis. Spd. 5-11-59. Comp. 6-16-59. TD 1167'. D&A. Pennsylvanian ss., top 1150'. Main Consol. Pool

12, NE SW SE. E. Homer Jahn #1 R. Guyer. Spd. 6-23-59. Comp. 7-1-59. TD 1152'. D&A (SO). Pennsylvanian ss., top 960'. WF.

26, 330' from N. line, 530' from W. line, NE NE. C. M. Smith #1 Heber. MIST 7-1-59. Spd. 1-30-59. WF.

8N, 13W

21, NW NE SE. Iva Mae Apple #1 J. Hamilton. Spd. 6-16-59. Comp. 6-23-59. TD 1050'. D&A. Pennsylvanian ss., top 1005'. Main Consolidated Pool.

27, SE SE NE. Ring & Kinsell #1 Stifle. Spd. 6-8-59. Comp. 6-16-59. TD 1048'. D&A. Pennsylvanian ss., top 994'. Main Consolidated Pool.

8N, 14W

14, SW SE SE. G. F. Critchfield #5 Washburn. Spd. 5-23-56. Comp. 6-9-59. TD 1230'. PB 1202'. IP 7 BCP. Bethel ss., top 1180'. Frac. Bellair Pool.

CUMBERLAND COUNTY

9N, 9E

36, SE NW NW. Elizabeth K. Lewis #2 George A. Markwell. Spd. 6-1-59. Comp. 6-23-59. TD 2705'. D&A. Ste. Genevieve ls., top 2623'. Hidalgo North Pool.

9N, 10E

23, SW SE NE. Robert Zakowski #1 Edna Kelly. MIRT 7-1-59. WF.

DOUGLAS COUNTY

15N, 8E

12, NE SE NW. Frank Bolin #1 Belles. Spd. 5-20-59. Comp. 7-1-59. TD 188'. D&A. Devonian ls., top 161'. WF.

EDGAR COUNTY

- 12N, 11W
4, E/2 NE NW. Nat'l. Assoc. Pet. Corp. #1 Burkey-Arthur Unit. LOC 7-1-59. WF.

EFFINGHAM COUNTY

- 6N, 5E
10, SE SE SE. Dale Hopkins #1 Keller. NR 7-1-59. Spd. 10-6-58. WN (Mason North Pool).
10, SW SE SE. Dale Hopkins #2 Keller. Spd. 2-8-59. Comp. 6-16-59. TD 2512'.
IP 10 BOP, 5 BW. Rosiclare ls., top 2488'. Acid. Mason North Pool.
28, NW NW NW. Taylor & Schumacher #1 M. B. Danks. Spd. 6-15-59. Comp. 6-23-59.
TD 2401'. D&A. Aux Vases ss., top 2372'. WN (Iola Consolidated Pool).
- 6N, 6E
13, SW SE SW. John A. Markey #1 R. Carter. Spd. 6-18-59. Comp. 7-1-59. TD
2815'. D&A. Ste. Genevieve ls., top 2694'. WN (Eberle Pool).
34, SW SW NE. Farrar Drlg. Co. #4 Cora Webster. Spd. 6-4-59. Comp. 7-1-59.
TD 2800'. PB 2652'. IP 150 BOP, 70 BW. Aux Vases ss., top 2633'. Frac.
Hord North Pool. NEW PAY IN POOL.

FAYETTE COUNTY

- 5N, 2E
12, NW SE NE. D. N. Claypool & M. F. Miller #1 W. O. Peyton. Drlg. 2285'
7-1-59. Spd. 6-2-59. WN (St. James Pool).
13, NW SE NE. Kewanee Oil #1 Gehle. Pump Testing 7-1-59. Spd. 4-30-59. WF.
- 5N, 4E
15, 330' from S. line, 430' from E. line, SW SW. Hawk Oil Prod. #2 C. R.
Salzman. WOST 7-1-59. Spd. 5-18-59. WN (Laclede Pool).
- 6N, 3E
19, SE NE SE. Taylor & Schumacher #1 Tony B. Kelly. Spd. 6-23-59. Comp.
7-1-59. TD 2000'. D&A. Sta. Genevieve ls., top 1880'. WN (St. James
Pool).

FRANKLIN COUNTY

- 5S, 1E
4, NE NE NE. Bell Eros. #1 J. Forrest. Spd. 6-4-59. Comp. 6-16-59. TD 2978'.
D&A. St. Louis ls., top 2880'. WF.
- 5S, 2E
12, NW NW NE. J. C. Bowers #1 Bennett. Spd. 6-2-59. Comp. 6-16-59. TD 2932'.
D&A. Aux Vases ss., top 2900'. Whittington West Pool.
12, NW SE NW. John Bowers #1 Plains Pipe Line. Spd. 4-16-59. Comp. 6-9-59.
TD 2864'. PB 2735'. IP 223 BOP. Renault ss., top 2722. EXTENSION TO
WHITTINGTON WEST POOL.
- 6S, 4E
25, SE SE NW. C. E. Brehm #2 U.S. Steel "F". D&A (CDU) 7-1-59. Spd. 6-11-59.
Akin Pool.

GALLATIN COUNTY

7S, 8E

32, NE SW SE. Athene Dev. Co., Inc. #2 Rider Hrs. Spd. 4-25-59. Comp. 6-23-59.
TD 2530'. PB 1738'. IP 151 BOP. Palestine ss., top 1722'. Frac. Omaha
Pool.

8S, 9E

4, SW SW SW. Charles K. Jones #1 Clarence Mills. Spd. 4-27-59. Comp. 6-9-59.
TD 2978'. IP 14 BOP. Aux Vases ls., top 2928'. Acid. Herald Consoli-
dated Pool.

10, NW NW SW. Mike Beeler Oil Co. #1 Noble Moye. Spd. 4-27-59. Comp. 7-1-59.
TD 2272'. IP 40 BOP, 80 BW. Tar Springs ss., top 2246. Frac. Inman
West Consolidated Pool.

15, 940' from S. line, 330' from E. line, SW NW. Skelly Oil Co. #4-A Schmidt.
Spd. 5-7-59. Comp. 6-16-59. TD 1750'. PB 1693'. IP 18 BOP. Buchanan
ss., top 1655'. Frac. Inman West Consolidated Pool.

8S, 10E

36, 330' from N. line, 300' from E. line, SE. Omar Minton, Jr. #1 Smith. NR
7-1-59. Spd. 10-27-58. WF.

8S, 11E

31, NW NW SW. Omar W. Minton, Jr. #1 Galt. MIST, CO 7-1-59. Spd. 2-23-59. WF.

9S, 10E

3, 380' from S. line, 280' from W. line, SW. V S & S Drlg Co. #1 Austin "B".
MIST 7-1-59. Spd. 6-11-59. WN (Ab Lake).

GREENE COUNTY

12N, 13W

15, 330' from S. line, 50' from W. line, SE SE. John S. Adams #2 Hallock. LCC
7-1-59. WF.

HAMILTON COUNTY

6S, 5E

10, SW NE SE. Oslager Drlg. Co. #3 Maggie Robertson. Spd. 5-1-59. Comp. 7-1-59.
TD 3243'. PB 3230'. IP 42 BOP, est. 150 BW. Aux Vases ss., top 3198'.
Frac. Dale Consolidated Pool.

6S, 6E

8, S/2 SE SE. Calvert Drlg., Inc. #5 M. Cox. Spd. 5-12-59. Comp. 6-23-59.
TD 3280'. IP 57 BOP, est. 25 BW. McClosky ls., top 3212'. Acid. Dale
Consolidated Pool.

35, SW SE NW. Oslager Oil Co. #1 Pennington. Spd. 6-21-59. Comp. 7-1-59. TD
3302'. D&A. Ste. Genevieve ls., top 3187'. Walpole Pool.

7S, 5E

7, NE NW NW. W. L. Diller #1 D. M. Hartman. Spd. 6-6-59. Comp. 6-23-59. TD
3344'. D&A. Ste. Genevieve ls., top 3202'. Dale Consolidated Pool.

HAMILTON COUNTY (continued)

7S, 6E

6, SW SW NW. T. M. Bane #1 Hugh Deen "B". D&A (CDU) 7-1-59. Spd. 6-9-59.
Dale Consolidated Pool.

18, NE SE NE. J. H. Miskell #1 Hubert Howard & Ashland Oil & Rfg. Co. Spd.
6-5-59. Comp. 7-1-59. TD 3358'. D&A. Ste. Genevieve ls., top 3211'.
WN (Walpole South Pool).

HANCOCK COUNTY

4N, 8W

19, 85' from S. line, 330' from W. line, NE NW. Shaw & Huff #1 Allen. LOC.
7-1-59. WF.

JASPER COUNTY

5N, 8E

8, 990' from N. line, 660' from E. line, SE NE. Clifford Brown, Jr. #1 M. White.
Spd. 6-6-59. Comp. 6-23-59. TD 2965'. D&A. Ste. Genevieve ls., top
2874'. WN (Sailor Springs Consolidated Pool).

5N, 10E

1, NE SW NE. C. B. Mansfield #1 Bernard Ochs. Spd. 5-16-59. Comp. 6-9-59.
TD 2867'. IP 65 BOP. Rosiclare ss., top 2854'. Ste. Marie Pool.

5N, 11E

6, 1279' from N. line, 330' from W. line, NW, fractional section. Clifford B.
Mansfield #2 Alice Menke. Spd. 5-1-59. Comp. 6-16-59. TD 2845'. IP
45 BOP. Rosiclare ss., top 2333'. Ste. Marie Pool.

6N, 9E

14, 1650' from S. line, 990' from E. line, SE. R. W. Harper, Jr. #1 Delbert
Sims et al. D&A (CDU) 7-1-59. Spd. 6-25-59. WN (Newton Pool).

23, SE NE NW. R. W. Harper #1 Spelbring. D&A (CDU) 7-1-59. Spd. 5-20-59.
WN (Bogota Pool).

6N, 10E

29, SE NW SW. M. L. Van Fossan #1 Raef et al. Drlg. 1375' 7-1-59. Spd.
6-27-59. WN (Clay City Consolidated Pool).

29, 990' from S. line, 990' from W. line, SW. M. L. Van Fossan #1 Celia
Schafer et al. Spd. 6-3-59. Comp. 7-1-59. TD 2897'. IP 220 BOP. Rosi-
clare ss. & McClosky ls. EXTENSION TO CLAY CITY CONSOLIDATED POOL.

29, SE SW SW. M. L. Van Fossan #2 Celia Schafer et al. Pits 7-1-59. WN (Clay
City Consolidated Pool).

32, NE SW NE. M. L. Van Fossan #1 Erwin. Spd. 5-13-59. Comp. 6-16-59. TD
2869'. PB 2822'. IP 86 BOP. McClosky ls., top 2784'. Acid. Clay City
Consolidated Pool.

32, 330' from N. line, 685' from E. line, SE NE. Pure Oil #2 Geo. Kistner.
Spd. 4-22-59. Comp. 6-23-59. TD 2802'. IP 48 BOP. McClosky ls., top
2770'. Clay City Consolidated Pool.

JASPER COUNTY (continued)

7N, 10E

- 21, SE SW SE. Mt. Carmel Drlg. Co. #1 R. G. Harbarger. Spd. 6-16-59. Comp. 7-1-59. TD 2783'. D&A. Ste. Genevieve ls., top 2713'. Clay City Consolidated Pool.
- 21, SE SE SW. E & G Drlg. Co. #2 A. G. Kerner. Spd. 4-30-59. Comp. 7-1-59. TD 2789'. IP 40 BOP, 40 BW. Rosiclare ls., top 2773'. Frac. & Acid. Clay City Consolidated Pool.
- 21, SE SW SW. E & G Drlg. Co. #1 Schedlbauer et al. POP 7-1-59. Spd. 6-3-59. WN (Clay City Consolidated Pool).
- 28, 330' from N. line, 320' from E. line, NE NW. E & G Drlg. Co. #1 A. G. Kerner. Spd. 11-24-58. Comp. 6-9-59. TD 2794'. IP 14 BOP, 5 BW. Rosiclare ls., top 2772'. Acid. Clay City Consolidated Pool.

JEFFERSON COUNTY

1S, 3E

- 8, SW NE NE. E & G Drlg. Co. #1 Tate-Hickey Comm. Spd. 2-26-59. Comp. 7-1-59. TD 2644'. D&A. Ste. Genevieve ls., top 2569'. Kell Pool.
- 9, SW SW NE. E & G Drlg. Co. #2 Bailey. Spd. 3-26-59. Comp. 7-1-59. TD 2813'. D&A. St. Louis ls., top 2762'. WN (Divide West Pool).
- 9, SE NE SE. E & G Drlg. Co. #1 R. W. Hails. Spd. 2-3-59. Comp. 7-1-59. TD 2860'. D&A. St. Louis ls., top 2797'. Divide West Pool.
- 9, SE SE SE. E & G Drlg. Co. #1 E. Myers. Spd. 1-8-59. Comp. 7-1-59. TD 2778'. IP 150 BOP. McClosky ls., top 2771'. Divide West Pool.
- 9, NE SW SE. E & G Drlg. Co. #2 H. A. Whitlock. Spd. 4-8-59. Comp. 7-1-59. TD 2907'. D&A. St. Louis ls., top 2849'. Divide West Pool.
- 10, SW SW SW. E & G Drlg. Co. #1 Hanes. Spd. 1-15-59. Comp. 7-1-59. TD 2800'. IP 100 BOP. McClosky ls., top 2789'. Acid. Divide West Pool.
- 15, SE SE SW. David F. Herley #1 R. Hails Comm. "A". Spd. 5-16-59. Comp. 6-9-59. TD 2862'. PB 2815'. IP 75 BOP. McClosky ls., top 2769'. Acid. Divide West Pool.
- 15, SE NE SW. E & G Drlg. Co. #1 W. A. Kell. D&A (CDU) 7-1-59. Spd. 6-3-59. Divide West Pool.
- 26, NW NW SE. Burrell Minor #2 Burrell Minor. LOC 7-1-59. WN (Divide W. Pool).
- 28, SW NE NE. Gentles Drlg. Co. #1 Mullinax. Spd. 5-15-59. Comp. 6-16-59. TD 2708'. IP 35 BOP. McClosky ls., top 2608'. Divide West Pool.
- 28, SE NW NE. Gentles Drlg. Co. #1 Mullinax-Wolfe Comm. Spd. 5-26-59. Comp. 6-16-59. TD 2797'. D&A. Ste. Genevieve ls., top 2596'. Divide West Pool.
- 30, NE NE NW. Louis Kapp #1 C. Wilson. Spd. 4-3-59. Comp. 6-9-59. TD 2560'. PB 2480'. IP 2 BOP, 35 BW. Rosiclare ss., top 2443'. Frac. Reservoir Pool. NEW PAY IN POOL.

JEFFERSON COUNTY (continued)

2S, 2E

24, SW SE SE. F. L. Strickland #1 Gilbert Hrs. LCC 7-1-59. WN (Mt. Vernon North Pool).

4S, 2E

22, 440' from S. line, 330' from E. line, NE NE. Roy Powers #2 Jefferson Oil & Gas. DRA (CDU) 7-1-59. Spd. 6-1-59. Ina Pool.

KANKAKEE COUNTY

31N, 10E

5, 350' from N. line, 127' from W. line, NE NW. E. V. Richardson #1 Simon Hoekstra. NR 7-1-59. Spd. 4-21-59. WF.

LAWRENCE COUNTY

2N, 11W

6, 1090' from N. line, 330' from W. line, NW NE. Wm. Zuhone, Jr. #5 Ackman. Spd. 4-11-59. Comp. 6-16-59. TD 1599'. PB 1565'. IP 175 BOP, 5 BW. Cypress & Paint Creek ss. Frac. Lawrence Pool.

3N, 11W

18, SW NW NE. Texaco, Inc. #1 Lawrenceville Works. Spd. 6-6-59. Comp. 7-1-59. TD 1625'. PB 1594'. IP 108 BOP, 86 BW. Cypress ss., top 1555'. Frac. Lawrence Pool.

18, NE SE SE. Nation Oil Co. #2 Payne Comm. Spd. 4-10-59. Comp. 6-16-59. TD 1645'. PB 1600'. IP 25 BOP, est. 35 BW. Cypress ss., top 1565'. Frac. Lawrence Pool.

19, NW NE NE. Nation Oil Co. #1 Payne Comm. "A". Spd. 5-13-59. Comp. 6-23-59. TD 1697'. PB 1675'. IP 35 BOP, est. 35 BW. Cypress ss., top 1632'. Frac. Lawrence Pool.

19, SE NE NE. Nation Oil Co. #3 Payne Comm. "A". Spd. 5-6-59. Comp. 6-16-59. TD 1758'. PB 1670'. IP 35 BOP, 60 BW. Cypress ss., top 1623'. Frac. Lawrence Pool.

19, NE NE NE. Nation Oil Co. #4 Payne Comm. "A". Spd. 5-30-59. Comp. 6-23-59. TD 1683'. PB 1670'. IP 32 BOP, 50 BW. Cypress ss., top 1651'. Frac. Lawrence Pool.

31, SE NW SE. A. W. Rea #2 Minnie Gould. Spd. 5-27-59. Comp. 6-16-59. TD 1840'. PB 1810'. IP 60 BOP, 30 BW. Cypress & Aux Vases ss., top 1747'. Frac. Lawrence Pool.

31, NE NW SE. A. W. Rea #3 Minnie Gould. MIST, CO 7-1-59. Spd. 6-10-59. WN (Ritter Pool).

31, 330' from N. line, 395' from W. line, NE SE. R. S. Young Trustee #3 Ray Gould. PROD (CDU) 7-1-59. Spd. 5-23-59. Lawrence Pool.

31, 330' from S. line, 240' from E. line, SW SE. A. W. Rea #4 Theo Jordan. Spd. 5-21-59. Comp. 6-23-59. TD 1644'. PB 1636'. IP 50 BOP, 50 BW. Cypress ss., top 1558'. Frac. Lawrence Pool.

LAWRENCE COUNTY (continued)

3N, 11W

- 32, 410' from N. line, 330' from W. line, SW SW. Wm. Zuhone, Jr. #2 O. Leighty. Spd. 5-4-59. Comp. 7-1-59. TD 1620'. IP 36 BOP, 10 BW. Cypress ss., top 1582'. Frac. Lawrence Pool.
- 32, SW NW NW. Consolidated Oil Prod. Co. #1 W. C. Leighty. Spd. 5-6-59. Comp. 6-16-59. TD 1610'. PB 1593'. IP 24 BOP, 50 BW. Cypress ss., top 1567'. Frac. Lawrence Pool.

3N, 12W

- 3, SE SE SW. Wm. Zuhone #1 Musgrave-Buckett Comm. Spd. 5-24-59. Comp. 7-1-59. TD 1690'. PB 1660'. IP 40 BOP, 20 BW. Cypress ss., top 1627'. Frac. Lawrence Pool.
- 11, SE SE SE. Roger Kirkwood #3 McPherson. Spd. 5-9-59. Comp. 6-16-59. TD 1880'. PB 1600'. IP 50 BOP, tr. W. Cypress ss., top 1529'. Frac. & Acid. Lawrence Pool.
- 14, NE NE NE. Roger Kirkwood #5 Lenora Kirkwood. Spd. 5-15-59. Comp. 6-16-59. TD 1670'. PB 1800'. IP 100 BOP, Tr. W. Cypress ss. & McClosky ls., Frac & Acid. Lawrence Pool.
- 16, SE NW SE. Ohio Oil Co. #31 John Swail. Spd. 5-17-59. Comp. 6-16-59. TD 1650'. PB 1554'. IP 120 BOP. Jackson ss., top 1517'. Frac. Lawrence Pool.
- 24, NE SE SE. Consolidated Oil Prod. Co. #4 Crutchfield. Spd. 5-15-59. Comp. 6-16-59. TD 1747'. PB 1662'. IP 75 BOP. Cypress ss., top 1597'. Frac. Lawrence Pool.
- 24, NW SE NW. Wright Oil Co. #3 P. Lewis. Spd. 5-26-59. Comp. 7-1-59. TD 1653'. PB 1635'. IP 100 BOP, 5 BW. Cypress ss., top 1592'. Frac. Lawrence Pool.

3N, 13W

- 36, SE SW NW. Charles E. Carr #1 Reed. WOC 8" 7-1-59. Spd. 6-15-59. WN (Lawrence Pool).

MACON COUNTY

16N, 1E

- 12, SW SE NW. Charles Eager #2 Alsop. D&A (CDU) 7-1-59. Spd. 6-18-59. WN (Harristown Pool).

MACOUPIN COUNTY

7N, 7W

- 15, NW NE NW. Carline Wilson #1 M. E. Sawyer. D&A (CDU) 7-1-59. Spd. 6-16-59. WN (Staunton West Pool).
- 17, SW NE NE. Jack J. Brady #1 Musenheimer. D&A (CDU) 7-1-59. Spd. 5-27-59. WN (Staunton West Pool).
- 19, 330' from S. line, 360' from W. line, SE SW. Cahill Drlg. #1 Phillip Walter. D&A (CDU) 7-1-59. Spd. 5-29-59. WF.

MACOUPIN COUNTY (continued)

- 7N, 7W
21, NE NW SW. Wyanet Drlg. Co. #1 Schrier. LOC 7-1-59. WN (Staunton West Pool)
- 8N, 6W
11, NW SW SW. Clyde Bassett #1 Karl Hartke. NR 7-1-59. Spd. 2-5-59. WN (Hornsby South Pool).
14, NW NW NW. Clyde Bassett #1 C & NW Railway. Spd. 1-14-59. Comp. 6-16-59. TD 695'. PB 690'. IP 1 BOP, 15 BW. Pennsylvanian ss., top 633'.
Frac. Hornsby South Pool.
14, NW NW SE. Robert J. Mitchell #1 Jacob. Spd. 3-23-59. Comp. 6-16-59. TD 676'. PB 650'. IP 2 BOP, 50 BW. Pennsylvanian ss., top 666'. Frac. Hornsby South Pool.
15, NE NW SE. E & G Drlg. Co. #1 Eric Josephson. Spd. 4-9-59. Comp. 6-23-59. TD 698'. D&A. Pennsylvanian ss., top 640'. WN (Hornsby South Pool).
27, SW NW NW. Genczo & Martin #1 Hayden. Spd. 5-4-59. Comp. 6-23-59. TD 665' D&A. Pennsylvanian ss., top 621'. WN (Gillespie-Benld Pool).
- 8N, 8W
22, SW NW NE. Joseph Waitukaitus #1 Simmermaker. LOC 7-1-59. Spd. 4-27-59. WF
22, SE NW NE. Joe Waitukaitus #2 Simmermaker. LOC 7-1-59. WF.
- 9N, 6W
22, 308' from N. line, 355' from W. line, SW SW NW. Poppenhouse & Hughes #1 Kilton. Spd. 6-19-59. Comp. 7-1-59. TD 670'. D&A. Pennsylvanian ss., top 615'. WF.
- 9N, 7W
18, NW SW NE. W. C. Stribling #2 Battise. LOC 7-1-59. WN (Staunton West Pool)
- 9N, 8W
10, 370' from S. line, 26' from W. line, NE SE. C. M. Faulkner #1 Pursey. D&A (CDU) 7-1-59. Spd. 6-2-59. WF.
13, 660' from N. line, 590' from W. line, NE. W. C. Stribling #1 Carlinville National Bank-McCollum. D&A (CDU) 7-1-59. Spd. 5-11-59. WN (Carlinville Pool).
13, 330' from N. line, 400' from E. line, NE SE. W. C. Stribling #8 Derby. Spd. 5-16-59. Comp. 6-23-59. TD 180'. D&A. No sand. Carlinville Pool.
- 10N, 6W
2, SE SE SW. E & G Drlg. Co. #1 Mullen. LOC 7-1-59. WF.
11, NE NW NE. E & G Drlg. Co. #1 Carlinville National Bank. TD 560', tstg. 7-1-59. Spd. 5-27-59. WF.
- 11N, 7W
6, SE NE SE. Cahill & Smith #2 Bristow. LOC 7-1-59. WF.

MADISON COUNTY

5N, 6W

28, SE SW SW. Geo. Cassens #1 Klenke. WCC 5" 7-1-59. Spd. 6-13-59. WN
(Marine Pool).

29, NW NW NE. Geo. Cassens #1 Schuetz. MIST 7-1-59. Spd. 6-4-59. WN (Marine
Pool).

6N, 7W

20, 693' from S. line, 1052' from E. line, NE. Homeier & Weber #2 E. Myers.
SD 7-1-59. Spd. 3-17-59. WF.

MARION COUNTY

1N, 1E

19, 137' from N. line, 330' from E. line, SW SW. National Assoc. #1 F. J.
Kalberkamp. Spd. 6-2-59. Comp. 7-1-59. TD 4160'. D&A. Trenton ls.,
top 4048'. Wamac Pool.

29, SE SW NW. F. Seip #1 F. Coppie. D&A (CDU) 7-1-59. Spd. 6-16-59. Wamac
East Pool.

3N, 1E

7, NE NE NE. National Assoc. Pet. Co. #1-B C. A. Adams. LOC 7-1-59. WN
(Patoka Pool).

8, NW NE SE. David F. Herley #1 Gerrish Hrs. Spd. 6-4-59. Comp. 6-9-59.
TD 1483'. D&A. Bothel ss., top 1474'. Fairman Pool.

8, 370' from S. line, 330' from E. line, SE NE. David F. Herley #2 Gerrish Hrs.
Unit. Temp. abd. 6-16-59. Spd. 6-1-59. TD 1363'. Cypress ss., top
1359'. Shot. Patoka South Pool.

4N, 1E

19, SW NE SE. Beeson Oil Co. #1 M. Malan. Drlg. 990' 7-1-59. Spd. 6-18-59.
WN (Patoka Pool).

26, NE NE NW. R. Yarbrough #1 Matthews. Drlg. 100' 7-1-59. Spd. 6-29-59.
WN (Patoka East Pool).

MASON COUNTY

20N, 9W

1, 660' from S. line, 990' from W. line, SE SE. F. W. Engelke #1 Mohlman. LOC
7-1-59. WF.

MCDONOUGH COUNTY

4N, 3W

29, SE SE NE. Chas. Measley #1 Clemmons. LOC 7-1-59. WF.

6N, 2W

29, SE SE NW. H. J. Hickey #1 Strode. LOC 7-1-59. WN (Woburn Consol. Pool).

MONTGOMERY COUNTY

10N, 4W

31, NE NW NW. John W. Fawcett #1 Brunk. D&A (CDU) 7-1-59. Spd. 6-16-59. WN
(Raymond Pool).

MONTGOMERY COUNTY (continued)

- 10N, 4W
33, 375' from S. line, 330' from E. line, SW. Clyde Bassett #1 Feeny "A". Spd 5-12-59. Comp. 6-16-59. TD 680'. D&A. Pennsylvanian ss., top 597'. Raymond South Pool.
- 33, SW SE SE. Clyde Bassett #1 Turner. Spd. 4-10-59. Comp. 6-16-59. TD 625'. PB 620'. 1P 4 BOP. Pennsylvanian ss., top 603'. Frac. DISCOVERY OF RAYMOND SOUTH POOL.
- 12N, 5W
25, NE NE NW. Stewart Oil Co. #1 L. Lucas. Spd. 5-23-59. Comp. 6-9-59. TD 2356'. D&A. Trenton ls., top 2258'. WF.

MOULTRIE COUNTY

- 15N, 5E
22, 990' from N. line, 400' from W. line, SE. Harold C. Sanders #1 L. L. Harrison. Spd. 7-1-59. WF.

PERRY COUNTY

- 4S, 4W
1, SW NE SE. Edison J. Bauer #1 Fox. Spd. 6-20-59. Comp. 6-23-59. TD 1096'. D&A. Golconda ls., top 1032'. WF.

PIKE COUNTY

- 4S, 3W
27, 430' from N. line, 330' from W. line, NE NW. M. Cailahan-D. Bloyd #1 Hayes Lightle. Spd. 6-1-59. Comp. 7-1-59. TD 445'. D&A. Silurian ls., top 395'. WF.

PULASKI COUNTY

- 14S, 1W
4, NW NW NE. Earl W. Lingle #1 Earl Atherton. NR 7-1-59. WF.

RANDOLPH COUNTY

- 4S, 5W
1, NW SE NW. A. J. Hammer #1 Szostak. Spd. 6-12-59. Comp. 7-1-59. TD 2396'. D&A. Silurian ls., top 2312'. WN (Coulterville North Pool).
- 2, 660' from N. line, 1650' from W. line, fractional NW. R. H. Robben #1 Hawkins. LOC 7-1-59. WN (Coulterville North Pool).

RICHLAND COUNTY

- 2N, 10E
2, NE SW NW. Reliance Oil Corp. #1 Fritchley. D&A (CDU) 7-1-59. Spd. 6-11-59. Calhoun Central Pool.
- 26, NE NE NE. Atkins & Hale #2 Jones-Rose. Spd. 11-13-58. Parkersburg West Pool.
- 2N, 14W
9, SW SW NE. Jet Oil Co. #1 Lawrence Byram. Drlg. 2580' 7-1-59. Spd. 6-25-59. WN (Parkersburg Consolidated Pool).

RICHLAND COUNTY (continued)

3N, 9E

- 4, 660' from N. line, 660' from E. line, NW. Pure Oil #18 C. T. Montgomery "B". Spd. 2-10-59. Comp. 6-16-59. TD 6800'. PB 3140'. IP 81 EOP, 4 EW. St. Louis ls., top 3080'. Acid. Clay City Consolidated Pool.
- 36, NE NE NW. Jack Inglis Oil Prop. #1 Henry "A". Spd. 5-16-59. Comp. 6-9-59. TD 3184'. D&A. Ste. Genevieve ls., top 3070'. Clay City Consol. Pool.
- 35, NE SE NW. Perry Fulk #1 Lemke. Spd. 3-27-59. Comp. 6-9-59. TD 3157'. PB 3120'. IP 20 BOP, 30 EW. Rosiclare ls., top 3100'. Acid. EXTENSION TO CLAY CITY CONSOLIDATED POOL.

3N, 10E

- 23, C N/2 NW SE. Ring & Kinsell Oil Co. #2 J. E. Martz. Spd. 5-19-59. Comp. 6-16-59. TD 3185'. PB 3170'. IP 83 BOP. McClosky ls., top 3162'. Acid. Olney South Pool.
- 35, SW SW SW. Reliance Oil Corp. #1 Geo. Stallard. Spd. 4-24-59. Comp. 6-16-59. TD 3355'. D&A. Ste. Genevieve ls., top 3194'. Calhoun Central Pool.

3N, 11E

- 18, 330' from S. line, 500' from W. line, fractional NW. John M. Zanetis #1 Cline. Spd. 4-30-59. Comp. 6-16-59. TD 3231'. IP 35 BOP, 8 EW. Rosiclare ls., top 3208'. Acid. Ritter North Pool.
- 18, 990' from N. line, 330' from E. line, NW. John Zanetis #2 Gardner. Spd. 5-26-59. Comp. 7-1-59. TD 3206'. PB 3200'. IP 90 BOP. Rosiclare ss., top 3192'. Frac. Ritter North Pool.

5N, 9E

- 30, 330' from N. line, 410' from W. line, NW SE. Alva C. Davis #1 John Weber. Spd. 5-23-59. Comp. 7-1-59. TD 3080'. PB 2963'. IP 128 BOP, est. 35 BW. Aux Vases ss., top 2928'. Frac. DISCOVERY OF PASSPORT NORTH POOL.

ST. CLAIR COUNTY

1S, 7W

- 30, SW SE NE. J. E. Hoskins #1 H. Muehlherr. Spd. 4-29-59. Comp. 6-9-59. TD 400'. D&A. Cypress ss., top 398'. WN (Freeburg Pool).

3S, 7W

- 20, NE NW SE. Victor Metje #1 C. Echert. Drlg. 202' 7-1-59. Spd. 6-28-59. WF.
- 29, NE NW NE. Victor Metje #1 R. Junk. LOC 7-1-59. WF.

SALINE COUNTY

7S, 5E

- 31, NE SW SW. Max Schwartz #1 W. H. Kimmel. Spd. 5-27-59. Comp. 6-9-59. TD 3343'. D&A. Ste. Genevieve ls., top 3194'. WN (Dale Consolidated Pool).

8S, 5E

- 36, SW NW SE. Crawford Prod. Co. #1 G. Russell. Drlg. 265' 7-1-59. Spd. 6-29-59. WN (Harco East Pool).

SALINE COUNTY (continued)

8S, 6E

- 4, NW SE SE. Coy Oil, Inc. #1 M. Bradley. Spd. 6-1-59. Comp. 6-16-59. TD 3003'. D&A. Aux Vases ss., top 2997'. Long Branch South Pool.
- 10, SW SW NE. Louis Kapp #1 Bertha Bishop. Spd. 4-10-59. Comp. 6-9-59. TD 3094'. PB 3069'. IP 2 BOP, 20 BW. Ohara ls., top 3054'. Acid. Raleigh Pool.
- 16, NE SE NE. Kewanee Oil #2 Pearce "B". Spd. 4-16-59. Comp. 6-16-59. TD 3021'. PB 2940'. IP 23 BOP, 92 BW. Aux Vases ss., top 2912'. Frac. Raleigh Pool.
- 27, NW SW NW. Edward E. Rue #1 Geo. Oglesby. WOC 5" 7-1-59. Spd. 6-17-59. WN (Harrisburg Pool).
- 30, NE NE SE. R-K Pet. Corp. #1 Geo. Barnes et al. Drlg. 500' 7-1-59. Spd. 6-27-59. WN (Raleigh South Pool).

SANGAMON COUNTY

15N, 3W

- 12, SE NW SW. Dwight Beckman #1 John George. MIRT 7-1-59. WN (Roby Pool).

16N, 3W

- 33, NE NE SW. Perry Fulk #1 Nixon. Drlg. 320' 7-1-59. Spd. 6-27-59. WF.

16N, 7W

- 29, SW SW SW. Reeter & Hirstein #1 White. Spd. 4-8-59. Comp. 6-9-59. TD 1095'. D&A. Silurian ls., top 1088'. WF.

17N, 3W

- 15, NW NE SE. V S & S Drlg. Co. #1 Bryson. Spd. 6-4-59. Comp. 7-1-59. TD 1740'. D&A. Silurian ls., top 1635'. WF.

SCHUYLER COUNTY

3N, 1W

- 16, NE NE NE. Robert W. Lichtenberger #1 Chockley. NR 7-1-59. WF.

SHELBY COUNTY

10N, 4E

- 5, SE SW SW. L. P. Lewis Drlg. Co. #1 Nellie G. Barbee. Temp. abd. 6-9-59. Spd. 7-10-58. TD 190'. No sand. WN (Clarksburg Pool).

10N, 5E

- 27, SE NE NW. R. H. Troop #3 Mort Moran. Spd. 5-1-59. Comp. 6-23-59. TD 2100'. PB 2064'. IP 36 BOP, 16 BW. Aux Vases & Rosiclare ss., Frac. Stewardson Pool.
- 27, NW NE NW. R. H. Troop #4 Mort Moran. Spd. 5-8-59. Comp. 7-1-59. TD 2064' PB 2035'. IP 32 BOP, 17 BW. Aux Vases ss., top 1934'. Frac. Stewardson Pool.
- 27, NE SE NW. R. H. Troop #5 Mort Moran. Spd. 4-23-59. Comp. 6-23-59. TD 2058'. PB 2040'. IP 48 BOP, 29 BW. Aux Vases & Rosiclare ss., Frac. Stewardson Pool.

SHELBY COUNTY (continued)

10N, 5E

27, SW NE NW. R. H. Troop #6 Mort Moran. Spd. 5-13-59. Comp. 6-23-59. TD 2061'. PB 1970'. IP 16 BOP, 20 BW. Aux Vases ss., top 1953'. Frac. Stewardson Pool.

27, NW SE NW. R. H. Troop #7 Mort Moran. Temp. abd. (SO) 7-1-59. Spd. 5-19-59. TD 2069'. PB 1970'. Ste. Genevieve ls., top 2006'. Frac. Stewardson Pool.

TAZEWELL COUNTY

26N, 3W

28, SW NE NE. A. M. Scroggin #1 D. H. Cummings. NR 7-1-59. Spd. 1-21-54. WF.

VERMILION COUNTY

20N, 11W

21, 207' from S. line, 364' from W. line, SE NW. James R. Dollahan #1 Kelley. Spd. 3-11-59. Comp. 6-23-59. TD 2549'. D&A. Shakopee dolomite, top 2504'. WF.

WABASH COUNTY

1N, 12W

1, NW NE NW. Wm. E. Lampley #1 J. W. Whiteside. Spd. 10-4-57. Comp. 6-9-59. TD 1900'. PB 1500'. IP 75 BOP. Cypress ss., top 1437'. Frac. Allendale Pool.

1N, 13W

12, 330' from N. line, 180' from W. line, NW SE. S. G. Walker #1 Don Price et al. Comm. Spd. 3-3-59. Comp. 7-1-59. TD 2325'. IP 35 BOP. Bethel ss., top 2308'. Frac. Friendsville North Pool. NEW PAY IN POOL.

32, NE SE SE. F. L. Beard #4 Robert Hare. Spd. 6-4-59. Comp. 7-1-59. TD 2016'. PB 2121½'. IP 75 BOP. Tar Springs ss., top 2012'. New Harmony Consolidated Pool.

32, 1250' from N. line, 530' from E. line, SE. F. L. Beard #5 Robt. Hare. Spd. 6-13-59. Comp. 7-1-59. TD 2014'. IP 150 BOP. Tar Springs ss., top 2002'. New Harmony Consolidated Pool.

32, 1190' from N. line, 330' from E. line, NW SE. Dev. Assoc., Inc. #1 Walter Shearer Comm. Spd. 6-5-59. Comp. 7-1-59. TD 2042'. IP 40 BOP. Tar Springs ss., top 2037'. Frac. New Harmony Consolidated Pool.

33, SW NW SW. Dev. Assoc., Inc. #1 E. G. Mundy. Spd. 6-1-59. Comp. 6-9-59. TD 2062'. D&A. Tar Springs ss., top 2059'. New Harmony Consol. Pool.

33, SE NE NW. Dev. Assoc. #1 Seitz-Alka Comm. Spd. 6-12-59. Comp. 6-23-59. TD 2757'. D&A. Ste. Genevieve ls., top 2665'. New Harmony Consol. Pool.

1N, 14W

12, NE SW SW. Saber Oil #1 Seibert Comm. D&A (CDU) 7-1-59. Spd. 6-14-59. WN (Gards Point Consolidated Pool).

WABASH COUNTY (continued)

2S, 13W

17, SW NW SE. Continental Oil #4 J. W. Leglar. Spd. 5-11-59. Comp. 6-16-59. TD 2825'. PB 2580'. IP 60 BOP, 18 EW. Biehl, Cypress & Bethel ss. Frac. & Acid. New Harmony Consolidated Pool.

30, 330' from N. line, 555' from W. line, SW SE. M. C. Milam #1 W. Gray. Spd. 4-20-59. Comp. 6-9-59. TD 2816'. PB 2485'. IP est. 30 BOP. Cypress ss., top 2463'. Frac. New Harmony Consolidated Pool.

WASHINGTON COUNTY

2S, 1W

32, SW NE SE. N. A. Baldrige #5 Waier. Temp. abd. 7-1-59. Spd. 8-15-58. TD 1482'. Bethel ss., top 1472'. Ashley Pool.

3S, 1W

17, NE SW NE. N. A. Baldrige #4 J. Klaybor. Spd. 3-30-59. Comp. 6-9-59. TD 1409'. PB 1390'. IP 10 BOP. Cypress ss., top 1276'. Frac. Dubois Pool.

3S, 2W

34, NW NE SW. N. A. Baldrige #1 Jahnke. D&A (CDU) 7-1-59. Spd. 6-24-59. Posen South Pool.

3S, 4W

4, NW NW SW. Jet Oil #1 E. Kroner. Spd. 6-2-59. Comp. 6-9-59. TD 1337'. D&A. Ste. Genevieve ls., top 1323'. WN (Elkton Pool).

3S, 5W

3, SW SE NW. F. L. Strickland #1 Otto B. Johnson. Spd. 6-3-59. Comp. 6-16-59. TD 2453'. D&A. Silurian ls., top 2350'. WF.

WAYNE COUNTY

1N, 8E

11, N/2 NW SE. Walter Morton #1 Barth. Spd. 6-23-58. Comp. 6-9-59. TD 3227'. PB 3140'. IP 78 BOP, 3 BW. Rosiclare ss., top 3086'. Frac. Clay City Consolidated Pool.

11, S/2 SE NW. Walter S. Morton #1 E. Fitch. Spd. 2-25-58. Comp. 6-9-59. TD 3225'. PB 3153'. IP 16 BOP, 5 SW. Rosiclare ss., top 3103'. Frac. Clay City Consolidated Pool.

11, E/2 NW SW. Walter S. Morton #1 C. Hendricks. Spd. 11-15-58. Comp. 6-9-59. TD 3125'. PB 3114'. IP 22 BOP, 17 EW. Rosiclare ss., top 3085'. Frac. Clay City Consolidated Pool.

2N, 6E

33, SW NE SW. Frank S. Heab #2 Frank S. Heab. Drlg. 4650' 7-1-59. Spd. 6-2-59. WN (Johnsonville North Pool).

2N, 8E

24, SE NW NW. Ridgedale Oil & Gas #2 F. Williams. Spd. 10-16-58. Comp. 7-1-59. TD 3052'. IP 32 BOP, tr. W. Rosiclare ls., top 3049'. Frac. & Acid. Clay City Consolidated Pool.

WAYNE COUNTY (continued)

2N, 8E

26, SW NW NE. Black & Black #3 B. M. Wilson. Spd. 6-2-59. Comp. 7-1-59. TD 3004'. PB 2980'. IP 84 BOP. Aux Vases ss., top 2962'. Frac. Clay City Consolidated Pool.

34, NE SW NE. Perry Fulk #1 L. Riggs "A". Spd. 4-20-59. Comp. 6-16-59. TD 3072'. PB 3002'. IP 10 BOP, 35 BW. Aux Vases ss., top 2974'. Frac. EXTENSION TO CLAY CITY CONSOLIDATED POOL.

2N, 9E

31, 990' from S. line, 990' from E. line, fractional SW. Frontier Pet. #2 L. E. Trimmer. Spd. 6-11-59. Comp. 7-1-59. TD 3110'. D&A. Ste. Genevieve ls., top 3066'. Clay City Consolidated Pool.

1S, 7E

9, SW SE NW. N. V. Duncan #3 Davis. Spd. 5-26-59. Comp. 6-23-59. TD 3172'. PB 3150'. IP 66 BOP, 5 BW. Aux Vases ss., top 3117'. Frac. Clay City Consolidated Pool.

9, SW SW NE. N. V. Duncan #1 Davis-Merritt Comm. Spd. 6-9-59. Comp. 6-23-59. TD 3209'. D&A. Ste. Genevieve ls., top 3192'. Clay City Consol. Pool.

1S, 8E

10, SE NE SW. Tamarack Pet. #2 Booth. Spd. 5-4-59. Comp. 6-23-59. TD 3230'. PB 3208'. IP 117 BOP. Aux Vases ss., top 3082'. Frac. Clay City Consolidated Pool.

16, SE SE NE. Herbert J. Schmitz #4 C. H. Kinney. Spd. 6-15-59. Comp. 7-1-59. TD 3252'. D&A. Ste. Genevieve ls., top 3170'. Clay City Consol. Pool.

2S, 7E

15, NW SE SE. Frank L. Strickland #1 A. Kahn. Drlg. 3236' 7-1-59. Spd. 6-25-59. WN (Aden Consolidated Pool).

2S, 9E

21, 330' from N. line, 950' from W. line, SW NE. Robin Oil Co. #1 Clark-Newman Comm. Spd. 7-6-58. Comp. 6-9-59. TD 3310'. PB 3278'. IP 180 BOP. Aux Vases ss., top 3214'. Frac. Goldengate Consolidated Pool.

3S, 7E

17, SE SE SW. John M. Zanetis #1 Williams. Spd. 6-12-59. Comp. 7-1-59. TD 3338'. D&A. Ste. Genevieve ls., top 3315'. Aden Consolidated Pool.

WHITE COUNTY

3S, 9E

22, NE NE NW. J. J. Oslager #1 Reed. Spd. 10-19-58. Comp. 6-9-59. TD 3353'. IP 107 BOP, 4 EW. Aux Vases ss., top 3328'. Frac. Barnhill Pool.

29, W/2 NE SW. H. H. Winert Est. #21 Miller-Andrews. Spd. 5-5-59. Comp. 7-1-59. TD 3395'. PB 3250'. IP 6 BOP, 125 BW. Aux Vases ss., top 3233'. Frac. Mill Shoals Pool.

WHITE COUNTY (continued)

- 3S, 10E
22, SW NW SE. P. O. Wall #12 Hatcher. Spd. 8-24-58. Comp. 7-1-59. TD 3226'.
PB 2915'. IP 30 BOP, Tr. W. Cypress ss., top 2853'. Frac. Albion
Consolidated Pool.
- 4S, 10E
1, NE NE NE. James H. Vandebark #1 Edgar Sturm. Spd. 6-17-59. Comp. 7-1-59.
TD 3146'. D&A. Ste. Genevieve ls., top 3100'. Phillipstown Consolidated
Pool.
- 4S, 11E
6, NW NW NW. James H. Vandebark #3 Frank Bisch. Spd. 4-29-59. Comp. 6-16-59.
TD 3165'. IP 75 BOP, est. 20 BW. Paint Creek ss. & Rosiclare ls. Frac.
& Acid. Phillipstown Consolidated Pool.
- 6S, 9E
8, SE NW NW. W. F. Jordan #3 Kisner. Spd. 6-6-59. Comp. 6-16-59. TD 2607'.
D&A. Hardinsburg ss., top 2540'. Roland Consolidated Pool.
- 28, SW NW NE. Atlas Drlg. Co. #1 Anna Belle Bryant. Spd. 6-3-59. Comp.
6-23-59. TD 3260'. D&A (SO). Ste. Genevieve ls., top 3063'. Herald
Consolidated Pool.
- 6S, 10E
18, NE SW NW. Tartan Oil Co. #1 W. R. McCarty. PROD (CDU) 7-1-59. Spd.
5-28-59. Storms Consolidated Pool.
- 7S, 9E
8, SE NW SE. B & B Oil Co. #2 Sutton. Spd. 8-27-58. Comp. 6-16-59. TD 3055'.
PB 2750'. IP 50 BOP. Cypress ss., top 2724'. Frac. Herald Consoli-
dated Pool.

WILL COUNTY

- 32N, 10E
32, 330' from S. line, 990' from W. line, NW. E. V. Richardson #1 Robert Cackle
LOC. 7-1-59. WF.

WOODFORD COUNTY

- 27N, 2W
24, 384' from N. line, 613' from W. line, NE. A. M. Scroggin #1 L. C. Schertz.
SDR 207' 7-1-59. Spd. 6-14-58. WF.

OLD WELLS REWORKEDCLINTON COUNTY

- 1N, 2W
6, 990' from N. line, 2310' from E. line, NW. Shulman Bros. (was Mazzarino)
#6 DuComb. Comp. 7-1-59. TD 2635'. D&A. Cypress ss., top 1072'. Huey
South Pool. Formerly was D&A.
- 16, SE SW NE. C. G. Hardin (was Pattilo) #1 Husman Hrs. Comp. 6-23-59. TD
2775'. PB 2740'. IP 22 BOP, 11 BW. Silurian ls., top 2706'. Frac. &
Acid. Posey East Pool. Formerly D&A.

CLINTON COUNTY (continued)

1N, 5W

- 29, SW SE NW. W. C. Neerman (was Baldrige) #1 Frank Goebel. Comp. 6-9-59.
TD 2138'. PB 2100'. IP 2 BOP, 10 EW. Devonian ls., top 2034'. Acid.
EXTENSION TO NEW MEMPHIS NORTH POOL. Formerly D&A.

CUMBERLAND COUNTY

9N, 9E

- 30, NE NW SE. L. L. Huisinga (was V. I. Helgen) #1 Huisinga. NR 7-1-59. WF.
Formerly D&A.

JEFFERSON COUNTY

1S, 3E

- 23, NW SW SE. Walter Duncan (was Sam Lewis et al.) #1 DeSelms. Comp. 7-1-59.
TD 3235'. IP 5 BOP. McClosky ls., top 2734'. Acid. Divide West Pool.
Formerly a producer.

POPE COUNTY

10S, 7E

- 18, SW SW NE. Rigney & Owens (was Rigney & Dodson) #1 J. H. Lewis. TD 4100',
tstg. 7-1-59. WF. Formerly D&A.

SANGAMON COUNTY

14N, 4W

- 20, SE SE SE. Atkins & Hale (was B. M. Heath) #1 A. L. Larson. WOC 4' 7-1-59.
WN (New City Pool). Formerly D&A.

WABASH COUNTY

1N, 12W

- 11, SE SE NW. Chas. C. White (was S. C. Yingling) #1 Donald Smith (was #1
J. S. Schrader). CO 1900' 7-1-59. WN (Allendale Pool). Formerly D&A.

WASHINGTON COUNTY

1S, 4W

- 6, NW NW SE. H. Van Hoorebeke (was C. E. Brehm) #1 Cohn et al. Comp. 6-9-59.
TD 2300'. PB 2200'. IP 3 BOP, Tr. W. Devonian ls., top 2168'. New
Memphis East Pool. Formerly D&A.

3S, 5W

- 31, NE NW SE. W. F. Seiglar #1 W. Graham. NR 7-1-59. WF. Formerly temp. abd.

WAYNE COUNTY

2S, 5E

- 35, SE SW SE. Ben Blades (was Robbin Oil) #1 Albert Lathrop. Comp. 7-1-59.
TD 3307'. D&A. Ste. Genevieve ls., top 3208'. WF. Formerly D&A.

2S, 7E

- 33, SE NE NW. H. H. Weinert #5 Morlan "B". Comp. 6-9-59. TD 4148. IP 138 BOP
Herrodsburg ls., top 4132'. Acid. Aden Consolidated Pool. NEW PAY IN
POOL. Formerly a producer.

WHITE COUNTY

5S, 8E

13, NE SW NW. M. C. Milam #1 J. P. Smith. Comp. 6-23-59. TD 3548'. PB 3330'.
IP 61 BOP, 25 EW. Chara & McClosky ls. Acid. Trumbull Pool. Formerly
D&A.

5S, 9E

25, SE NE NW. Mt. Carmel Drlg. Co. (was J. H. Miskell) #1 Harriett B. Vaught
(was Vaught-Renshaw "A"). Comp. 6-9-59. TD 3116'. D&A. Ste. Genevieve
ls., top 3062'. Carmi Pool. Formerly D&A.

WINNEBAGO COUNTY

44N, 2E

24, SW NW NW. Ivan A. Seele et al. #1 Sesle. NR 7-1-59. WF. Formerly a
junked hole.

ERRATA

On page one of the March drilling report Greene County should have been listed showing one well completed, a dry hole.

On page 23 of the March drilling report, the Ray Hendricks #2 Wells, 26-4N-8E, was reported as having a total depth of 2962 feet. The correct total depth is 2692 feet.

In the May drilling report, page 4, the Silurian was listed as a new pay in Wamac pool (National Associated #1 Kalberkamp, NW NE NW, 30-1N-1E, Marion County). This well produces from the Devonian, still a new pay.

On page 34 of the May drilling report the Stoker and Botts #1 Blackwell, 19-1N-1E, Marion County, was run showing the location to be 290'NL, 1623'WL, NW. Correct location is 29'NL, 1623'WL, NW.

PRODUCING WELLS PLUGGED - MAY 17 to JUNE 22, 1959*

Data furnished by Department of Mines and Minerals, Springfield, Illinois

Company	Farm and Well Number	Location	Total Depth in Feet	Date Plugged	Pool Name
<u>BOND COUNTY</u>					
Neary & Cahill, Roby-Griffiths Comm. #2		330'NL, 445'WL, NE NW, 16-6N-4W	1865	5-29-59	Sorento Cons.
<u>CLARK COUNTY</u>					
B.L. Shapiro, E. & R. Whitsell #1		SE NE NW, 22-9N-14W	596	5-16-59	Johnson S.
Virgil Streater, Simpson et al. #1		NE SE NW, 22-9N-14W	628	5-21-59	" "
" " " " " #1-A		340'NL, 340'EL, SE NW, 22-9N-14W	505	5-23-59	" "
J.W. Lewis & D. Dewey, Harry Atkins #1		NE NE NW, 25-9N-13W	880	6-17-59	Melrose S.
M.H. Richardson, Gasaway #1		NW NW, 9-11N-14W	2400	5-14-59	Westfield
Wm. C. Vandenburg, Jr., Spelbring #1		NW NW NW, 8-11N-14W	2420	5-1-59	"
<u>CLAY COUNTY</u>					
Partlow & Cochonour, R. E. Duff #2		NE SW NW, 17-3N-8E	3027	6-15-59	Clay City Consol.
Texaco, Inc., N. Birch #1		SE SE NE, 16-5N-5E	2371	6-6-59	Iola Cons.
Guard S. Marvin & Leslie Oil Co., Hastings "B" #1		NE SW SW, 12-4N-7E	2623	5-28-59	Sailor Springs Cons.
Guard S. Marvin, Stanley #5		350'NL, 680'EL, SE SE, 11-4N-7E	2625	6-2-59	" " "
<u>CLINTON COUNTY</u>					
F.E. Turner, Kleiboeker #3-A		S/2 NE NW, 23-2N-1W	4055	6-19-59	Shattuc
<u>COLES COUNTY</u>					
John E. Wheeler, Ebardt #4		SE SE NE, 9-13N-7E	1865	6-9-59	Cooks Mills Consol.
" " " " " #2		NW SE NE, 9-13N-7E	1860	6-8-59	" " "
" " " " " #3		NE SE NE, 9-13N-7E	1865	6-10-59	" " "
Reef Oil Co., Neff-Miller-Crum Comm. #3		NE NE SE, 9-13N-7E	1358	6-9-59	" " "
John Wheeler, Ebardt #1		400'SL, 990'EL, NE, 9-13N-7E	1374	6-5-59	" " "
Partlow & Cochonour, Scott #1		NW NE NW, 6-11N-8E	1901	5-15-59	Mattoon

* Includes some wells plugged earlier but not previously reported.

PRODUCING WELLS PLUGGED - MAY 17 to JUNE 22, 1959 (continued)

Company	Farm and Well Number	Location	Total Depth in Feet	Date Plugged	Pool Name
<u>CRAWFORD COUNTY</u>					
G. F. Critchfield, Ritter #1		SE NE SE, 2-8N-14W	1230	5-29-59	Bellair
" " " , Washburn #5		SW SE SE, 14-8N-14W	1230	12-5-58	"
Settles Oil Co., Tuttle #1		SW SE SE, 20-8N-13W	1385	5-29-59	New Bellair
Harry Heasley, T. W. Randolph #10		200°NL, 175°EL, SE, 9-7N-13W	1007	5-18-59	Main Cons.
Benedum-Trees Oil Co., Ed Stifle #17		190°SL, 210°WL, NW, 10-7N-13W	1020	5-9-59	" "
Harry Heasley, T. W. Randolph #11		210°NL, 640°EL, SE, 9-7N-13W	1033	5-27-59	" "
J.A. Watts, Sam Barrick #1		180°SL, 620°EL, NW, 15-6N-12W	1040	5-22-59	" "
Ohio Oil Co. (by assignment), O.M. Hulse ac 1 #5		595°NL, 210°EL, NW SW, 12-7N-14W	990	2-2-59	" "
J.E. Bicknell, T.W. Randolph #7		200°NL, 200°EL, SE SE, 9-7N-13W	1021	4-30-59	" "
W.J. Lamberton, L.B. Curtis #6		535°SL, 682°WL, SW NW, 12-7N-14W	1040	4-22-59	" "
J.E. Bicknell, T.W. Randolph #3		220°NL, 220°WL, SE SE, 9-7N-13W	1012	5-5-59	" "
W.J. Lamberton, L.B. Curtis #4		142°SL, 196°WL, SW NW, 12-7N-14W	1015	2-12-59	" "
" " " , " " " #3		547°SL, 197°WL, SW NW, 12-7N-14W	1029	4-10-59	" "
E. Constantin, Jr., J.S. Kirk #15		710°SL, 440°WL, SW SW, 29-7N-12W	1174	6-6-59	" "
A.W. Rea, Bert Mefford #1		NW NE NE, 20-5N-12W	1626	5-29-59	" "
" " " , G.R. Mefford #1		NE NE NE, 20-5N-12W	1587	6-1-59	" "
" " " , Mefford-Emmons #1		SW NW NW, 21-5N-12W	1601	6-4-59	" "
Shakespeare Oil Co., C. Culp #8		150°SL, 200°WL, SW, 33-6N-12W	1015	4-11-59	" "
Tidewater Assoc. Oil Co., G.L. Thompson #1		190°NL, 185°WL, NE SE NE, 27-6N-13W	895	6-8-59	" "
Shakespeare Oil Co., G. Culp #7		225°NL, 120°WL, NW, 4-5N-12W	1017	6-9-59	" "
D.W. Franchot Oil Co., Inc., Parker-Lindsay #1		185°SL, 191°EL, NW NE, 21-5N-11W	958	6-5-59	" "
Tidewater Assoc. Oil Co., G.L. Thompson #4		200°NL, 200°EL, SE NE, 27-6N-13W	912	6-1-59	" "
C.W. Kendall, Montgomery #1		SW NE NE, 22-5N-11W	998	6-11-59	" "
E.M. Treat & Co., Paris Drake #3		200°NL, 200°EL, SW, 10-7N-13W	986	6-6-59	" "
Edwin Whitmer, John Kolter #1		NW NW SW, 24-7N-13W	1502	6-5-59	" "

PRODUCING WELLS PLUGGED - MAY 17 to JUNE 22, 1959 (continued)

<u>Company</u>	<u>Farm and Well Number</u>	<u>Location</u>	<u>Total Depth in Feet</u>	<u>Date Plugged</u>	<u>Pool Name</u>
<u>CRAWFORD COUNTY (continued)</u>					
Treat, Crawford & Treat, J. Morris #2		360 ³ NL, 180 ¹ WL, SW NW, 19-7N-12W	1025	5-27-59	Main Cons.
" " " , " " #3		580 ³ SL, 180 ¹ WL, NW, 19-7N-12W	1006	6-2-59	" "
General Operations, Inc., George Athey #1		108 ¹ NL, 390 ¹ WL, SW NE, 6-7N-12W	969	6-19-59	" "
Settles Oil Co., L. Holmes #1		NE NW NW, 28-8N-13W	950	6-20-59	" "
<u>DOUGLAS COUNTY</u>					
Wallace A. Warren, Tudor #2		SW NE NW, 14-15N-7E	1657	6-4-59	Bourbon Cons.
Reeter-Hirstain, C. E. Tudor #1		NW NE NW, 14-15N-7E	1661	6-3-59	" "
Hill Production Co., Cook #2		SE NW SE, 18-14N-8E	1823	6-4-59	Cooks Mills Cons.
<u>EDGAR COUNTY</u>					
Cecil Poe, Juntgen #1		NE NE SE, 35-13N-14W	450	5-14-59	Kansas Gas
<u>EDWARDS COUNTY</u>					
E. Paul DuPont, Jr., C. Worrell #3		NE SW NW, 9-1N-10E	3312	6-5-59	Maple Grove Cons.
Miracle & Steber, Stella Jack #4		1952 ¹ NL, 691 ¹ WL, Fractional sec., 7-1N-11E	3226	5-16-59	Parkersburg Cons.
" " " , Ibbotson #1		1289 ¹ NL, 1040 ¹ WL, Fractional sec., 7-1N-11E	3215	5-26-59	" "
<u>FAYETTE COUNTY</u>					
Texas Co., J. Chrisman #1		330 ¹ NL, 1107 ¹ EL, NE NW, 7-6N-3E	1582	6-5-59	Louden
<u>GALLATIN COUNTY</u>					
Tri-State Drlg. Co., H.L. Logan "C" #1		SW SW NW, 22-8S-8E	2897	5-8-59	Elba Herald
Net. Assoc. Pet. Co., George Moye #1		NW SE SE, 33-7S-9E	3123	5-15-59	Cons.
J.L. Crawford, Black #1-A		SW SE SE, 2-8S-10E	2418	5-23-59	Inman East Cons.
Atkins & Hale, Kelly Moye et al. #1		420 ¹ NL, 330 ¹ EL, NE, 1-8S-9E	2951	5-22-59	Inman West Cons.

PRODUCING WELLS PLUGGED - MAY 17 to JUNE 22, 1959 (continued)

Company	Farm and Well Number	Location	Total Depth in Feet	Date Plugged	Pool Name
<u>HAMILTON COUNTY</u>					
Phillips Pet. Co., Young #1		SE NE SE, 12-4S-6E	3425	6-15-59	Belle Prairie
Stewart Oil Co., Mary Parker #1		NW NE NW, 31-6S-6E	3218	6-11-59	Dale Cons.
" " " , Wilford Sloan #1		NE NW NW, 31-6S-6E	3194	6-12-59	" "
<u>JASPER COUNTY</u>					
R.W. Harper, Jr., Allie Smith et al. #1		SE SE NE, 3-7N-14W	1689	5-7-59	Main Cons.
M.L. VanFossan, M. Geiger #1		SE SE SW, 6-5N-11E	2922	6-12-59	Ste. Marie
Charles H. Valbert, J. Zuber #1		NW NW SE, 5-5N-14W	2819	5-28-59	" "
<u>JEFFERSON COUNTY</u>					
F.L. Strickland, McKenzie #1		NE NW NW, 27-3S-3E	2751	6-12-59	King
Frank Strickland, J.E. Adams #1		NE NE NW, 3-4S-3E	2328	6-9-59	"
<u>LAWRENCE COUNTY</u>					
Ohio Oil Co., Robert Middagh #13		665'SL, 1155'EL, NW, 32-4N-12W	1392	5-25-59	Lawrence
" " " , S. H. Abernathy #5		310'NL, 310'EL, SW SW, 31-4N-12W	1625	6-11-59	"
<u>MACON COUNTY</u>					
M. H. Richardson, Benjamin Trimby #1		NE SW NE, 32-17N-2E	2034	6-2-59	Decatur
<u>RICHLAND COUNTY</u>					
Phillips Pet. Co., Bohlander #12		SW NE NE, 7-2N-10E	3146	6-17-59	Calhoun Cons.
M.L. VanFossan, E. Berry #1		SW NW SW, 32-3N-10E	3215	6-3-59	" "
<u>WABASH COUNTY</u>					
C.E. Brehm, E. Risley #1		SW SW SW, 29-1N-12W	2355	5-22-59	Allendale
Dale Brinkley, Naylor Comm. #1		330'SL, 380'EL, NE SE NE, 8-1N-12W	1501	5-2-59	"
E.H. Morris, Bosecker #2		SW NW SE, 11-2S-14W	2658	6-14-59	Browns E.
Clark & Clark, Eppler #8		SE SE NE, 31-2S-13W	2844	6-3-59	New Harmony Cons.
C.E. Skiles, Ralph Ewald #9		1524'NL, 1650'EL, NW, 5-2S-13W	2620	5-13-59	" " "
" " " , " " #18		1147'SL, 330'WL, NW, 5-2S-13W	2628	6-1-59	" " "
John Shephard, H.L. Garrett #1		773'NL, 113'EL, NE, 6-2S-13W	2659	6-2-59	" " "
<u>WASHINGTON COUNTY</u>					
Louden Pipeline Co., Faith L. Denbeaux #1		SW NE SE, 31-2S-1W	1469	6-9-59	Ashley

PRODUCING WELLS PLUGGED - MAY 17 to JUNE 22, 1959 (continued)

<u>Company</u>	<u>Farm and Well Number</u>	<u>Location</u>	<u>Total Depth in Feet</u>	<u>Date Plugged</u>	<u>Pool Name</u>
<u>WASHINGTON COUNTY (continued)</u>					
Centralia Drlg. Corp., Kroll #1		SW SE NW, 34-3S-2W	1273	6-7-59	Pesen S.
N.A. Baldrige, Grotti #1		S/2 NW SE, 10-2S-1W	1537	6-16-59	Richview
<u>WAYNE COUNTY</u>					
W.H. Bears, Courtright #1		NE SW NW, 15-1S-7E	3146	5-21-59	Clay City Cons.
N.V. Duncan Drlg. Co., Grace Jones #1		SE NW SE, 21-1N-7E	3217	6-11-59	" " "
C.E. Brehm, Mary Weedon et al. #1		NE NE NE, 4-2S-8E	3194	5-8-59	" " "
Ill. Mid-Continent Co., Omer Richison #1		SW SE NW, 16-1N-5E	3030	5-26-59	Zenith S.
<u>WHITE COUNTY</u>					
Skiles Oil Corp., Julia Miller #1		SE NW NE, 18-4S-9E	3545	4-16-59	Burnt Prairie S.
George S. Engle, Pearce-Spence #2		NW SW NE, 8-7S-9E	2735	5-25-59	Herald Cons.
B.M. Heath, Austin Heirs #1		SW SE NW, 32-6S-9E	2506	6-16-59	" "
C.E. Brehm, C.E. Brehm - Fee "F" #1-A		SE SE SW, 33-6S-10E	2916	6-11-59	" "
Morris Drlg. Co., E. S. Dennis #1		1408'SL, 330'WL, SE, 14-4S-14W	2904	6-20-59	New Harmony Cons.
Lohmann & Johnson, Chas. Ford #4		SW NE SE, 7-5S-14W	3070	5-1-59	" " "
Don Slope, Farris #1		NE NE SW, 13-7S-8E	2900	5-13-59	Roland Cons.

DRY HOLES PLUGGED - MAY 17 to JUNE 22, 1959*

Data furnished by Department of Mines and Minerals, Springfield, Illinois

Company	Farm and Well Number	Location	Total Depth in Feet	Date Plugged	Wildcat or Pool Name
<u>ADAMS COUNTY</u>					
Ray F. Starr, Russell Lierly #1		500°NL, 330°EL, NW NE, 11-2S-5W	678	6-16-59	Wildcat
" " " , James Donley #1		SE SE SE, 2-2S-5W	658	6-2-59	"
<u>BOND COUNTY</u>					
Partlow & Cochonour, Gaffner #1		SW SW NW, 29-6N-3W	1007	6-17-59	Ayers
George Cassens, Gruner #2		SE NE SW, 1-5N-5W	640	6-5-59	Wildcat
<u>CHRISTIAN COUNTY</u>					
C.B. Mansfield, Klespitz #1		NE NW NW, 15-14N-3W	1830	6-17-59	Edinburg
Joe Simpkins, Henninger-Lillienstein #1		319°NL, 280°EL, NW SE, 29-14N-5W	1767	6-19-59	Edinburg West
" " , Kincaid Land Assoc. "A" #5		380°NL, 330°WL, SW, 10-13N-3W	1448	5-2-59	Kincaid Cons.
Henson Drlg. Co., Shirley Pettus Comm. "A" #1		1270°SL, 990°WL, SW, 25-15N-2W	1901	6-12-59	Mt. Auburn Cons.
Schaefer Oil Co., Harvey Irvin #1		NW SW SW, 12-14N-3W	1925	5-23-59	Wildcat
" " " , Greive #1		330°NL, 1650°EL, SW, 7-14N-2W	1977	6-19-59	"
<u>CLARK COUNTY</u>					
Wm. N. Summers, Charles Callahan #1		SE NE SW, 11-10N-14W	785	4-25-59	Casey
M & E Drlg. Co., Cole & Cole #1		SE NE NE, 19-11N-14W	2440	6-13-59	Westfield
James H. Brinkley, Bierbaum #1		330°NL, 1650°WL, SE, 4-9N-12W	1204	6-19-59	Wildcat
<u>CLAY COUNTY</u>					
Schaefer Oil Co., G. Harris #1		NE NE SE, 36-3N-5E	2864	6-8-59	Kenner
E. & G. Drlg. Co., Epperly #1		480°NL, 330°EL, SE NW, 23-3N-6E	3123	5-22-59	Sailor Springs Cons.
Interior Oil Co., J.G. Murvin #3		SW NE SE, 22-5N-7E	2980	5-25-59	" " "
Floyd Johnson, Vickery #3		SE SW SE, 22-5N-7E	3083	6-8-59	" " "
J.B. Murvin, Ina Hayes #1		NE SE NW, 6-4N-6E	2740	5-22-59	Wildcat
<u>CLINTON COUNTY</u>					
T.R. Kerwin, Bass #3		NW NE SW, 1-3N-3W	1200	6-8-59	Beaver Creek
Pure Oil Co., P.F. Seiffert #1		330°SL, 380°WL, SE SW, 28-3N-2W	1434	5-15-59	Wildcat

* Includes some wells plugged earlier but not previously reported.

DRY HOLES PLUGGED - MAY 17 to JUNE 22, 1959 (continued)

<u>Company</u>	<u>Farm and Well Number</u>	<u>Location</u>	<u>Total Depth in Feet</u>	<u>Date Plugged</u>	<u>Wildcat or Pool Name</u>
<u>CLINTON COUNTY (continued)</u>					
Slagter Prod. Corp., Wasom Hrs. #1		95°S'L, 66°W'L, SW, 7-3N-1W	2780	6-3-59	Wildcat
Pure Oil Co., Gerhard Timmerman #1		SE SE NE, 4-2N-4W	1315	5-19-59	"
George Zicos, Schlichtman #1		NW NW SW, 11-2N-1W	1480	6-8-59	"
<u>COLES COUNTY</u>					
James C. Madden, J. W. Hoskin #2		NE NE SE, 3-13N-7E	1830	5-15-59	Cooks Mills Cons.
Carl Wilson, Bresee #1		SE NE SE, 15-11N-7E	2035	5-27-59	Mattoon
Sam Ball, George Board #1		SE NE NE, 23-13N-10E	500	6-12-59	Wildcat
Echo Oil Co., Louis Biggs #1		SW NE SE, 22-11N-10E	766	6-3-59	"
<u>CRAWFORD COUNTY</u>					
E.L. Whitmer, Chas. Gangloff #7		SW NW SW, 5-7N-13W	1440	5-30-59	Main Cons.
Kelly, Conrad & Kaye Drig. Co., Urban Dixon #1		1650°S'L, 330°E'L, NW, 4-8N-12W	1180	5-20-59	" "
LeMoyne Rich, John Rich #1		NW NE NW, 2-5N-12W	1070	6-2-59	" "
Kelly, Conrad & Kaye Drig. & Oil Co., Marion Francis #3-A		NE SW SW, 4-8N-12W	1138	6-3-59	" "
Ring & Kinsell, E.D. Stifle #1		SE SE NE, 27-8N-13W	1048	6-11-59	" "
Kenneth R. Freed, Ralph Kirk #1		SE SW NW, 30-7N-12W	1855	6-9-59	" "
Drake & Dome, Dome-Elliott #3		SE NE SE, 5-8N-12W	936	6-21-59	" "
Dr. Bert Roan, Bert Crutcher #1		NE NE NE, 5-7N-12W	1143	6-20-59	" "
<u>CUMBERLAND COUNTY</u>					
Elizabeth K. Lewis, George Markwell #2		SE NW NW, 36-9N-9E	2705	6-7-59	Hidalgo N.
<u>DOUGLAS COUNTY</u>					
Hill Production Co., Coley-Wimple "B" #1		NW NW SE, 2-15N-7E	1621	6-3-59	Bourbon Cons.
" " " " " " "A" #1		NE NE SW, 2-15N-7E	1642	6-2-59	" "
<u>EDGAR COUNTY</u>					
Cecil Poe, Juntgen #3		SE NE SE, 35-13N-14W	544	5-13-59	Kansas
" " " " #2		NW NE SE, 35-13N-14W	778	6-1-59	"
" " " " Juntgen-Wilhoit #1		NW SE SE, 35-13N-14W	479	5-15-59	"
<u>FRANKLIN COUNTY</u>					
C.E. Brehm, U.S. Steel "F" #2		SE SE NW, 25-6S-4E	3275	6-16-59	Akin
John C. Bowers, Bennett #1		NW NW NE, 12-5S-2E	2932	6-11-59	Whittington West
Kenneth C. Bell, John Forrest #1		NE NE NE, 4-5S-1E	2978	6-10-59	Wildcat

DRY HOLES PLUGGED - MAY 17 to JUNE 22, 1959 (continued)

Company	Farm and Well Number	Location	Total Depth in Feet	Date Plugged	Wildcat or Pool Name
<u>GALLATIN COUNTY</u>					
Mike Beeler Oil Co.,	West-Moye Comm. #1	SE SE NE, 9-8S-9E	3060	5-31-59	Inman West Cons.
<u>HAMILTON COUNTY</u>					
C.E. Brehm, Daisy Galbraith #1		SE SE SE, 17-7S-5E	3240	4-14-59	Dale Cons.
Walt Diller, D.M. Hartmann #1		NE NW NW, 7-7S-5E	3344	6-17-59	" "
T.M. Bane, Hugh Deen "E" #1		SW SW NW, 6-7S-6E	3190	6-16-59	" "
<u>IROQUOIS COUNTY</u>					
Charles J. Beebe, Lundberg #1		909 ¹ NL, 2362 ¹ WL, Fractional SW, 19-25N-12W	850	5-12-59	Wildcat
<u>JASPER COUNTY</u>					
Commonwealth Pet. Corp.,	Redmon et al. #1	SW SE SW, 16-5N-10E	2875	5-27-59	Clay City Cons.
Clifford Brown, M. White #1		990 NL, 660 ¹ EL, SE NE, 8-5N-2E	2965	6-16-59	Wildcat
R.W. Harper, Jr., U. O. Spelbring #1		SE NE NW, 23-6N-9E	3130	6-11-59	"
<u>JEFFERSON COUNTY</u>					
E. & G. Drlg. Co., W. A. Kell #1		SE NE SW, 15-1S-3E	2863	6-14-59	Divide W.
Louis Kapp, C. D. Harris #1		NW SE NE, 27-1S-3E	2910	5-14-59	" "
Roy Powers, Jefferson Oil & Gas Co. #2		440 ¹ SL, 330 ¹ EL, NE NE, 22-4S-2E	3260	6-13-59	Ina
Gentles Drlg. Co., Mullinax-Wolf Comm. #1		SE NW NE, 28-1S-3E	2797	5-31-59	Divide West
E. & G. Drlg. Co., Burns #1		NW NW SE, 3-1S-3E	2825	5-18-59	Wildcat
<u>LAWRENCE COUNTY</u>					
W. Garrison, Virgil Deckard #1		NW NE NE, 22-2N-12W	668	6-2-59	Allendale St.
Harold W. Brinkley, O. Pepple "A" #1		SW SE SE, 18-2N-11W	2165	5-21-59	Francisville
<u>MACON COUNTY</u>					
M.H. Richardson, Mills Est. #1		SE NE NE, 8-15N-4E	2664	5-29-59	Wildcat
<u>MACOUPIN COUNTY</u>					
Joe Waitukaitis, Dehne #10		395 ¹ SL, 330 ¹ WL, NW, 16-7N-7W	617	6-19-59	Staunton W.
Jack J. Brady, Munsenheimer #1		SW NE NE, 17-7N-7W	510	6-4-59	Wildcat
W.C. Stribling, Carlinville Nat. Bank-McCollum #1		660 ¹ NL, 590 ¹ WL, NE, 13-9N-8W	464	5-23-59	"
Martin & Genczo, Hayden #1		SW NW NW, 27-8N-6W	665	5-25-59	"

DRY HOLES PLUGGED - MAY 17 to JUNE 22, 1959 (continued)

<u>Company</u>	<u>Farm and Well Number</u>	<u>Location</u>	<u>Total Depth in Feet</u>	<u>Date Plugged</u>	<u>Wildcat or Pool Name</u>
<u>MCCOUPIN COUNTY</u> (continued)					
Cahill Drlg. Co., Philip Walter #1		330°SL, 360°WL, SE SW, 19-7N-7W	570	6-8-59	Wildcat
C.M. Faulkner, Pursey #1		370°SL, 26°WL, NE SE, 10-9N-8W	386	6-11-59	"
<u>MADISON COUNTY</u>					
Carlene Wilson, Isaacs #1		NW NW NE, 10-6N-5W	1856	5-26-59	"
<u>MARION COUNTY</u>					
David F. Herley, Gerrish Hrs. #1		NW NE SE, 8-3N-1E	1483	6-7-59	Fairman
G.W. Rchman, Gibson #6		SE NE SE, 32-2N-1E	748	4-26-59	Junction City South
<u>MCDONOUGH COUNTY</u>					
Charles Measley, Jesse Raymond #1		NW SE NW, 21-4N-3W	915	6-12-59	Wildcat
<u>MONTGOMERY COUNTY</u>					
Stewart Oil Co., L. Lucas #1		NE NE NW, 25-12N-5W	2356	6-3-59	"
Partlow & Cochonour, H. H. Kruse #2		SE NW NE, 32-7N-5W	625	5-21-59	"
<u>PIKE COUNTY</u>					
Mike Callahan & D. Bloyd, Hayes Lightle #1		430°NL, 330°WL, NE NW, 27-4S-3W	445	6-15-59	"
<u>RICHLAND COUNTY</u>					
Reliance Oil Corp., George Stallard #1		SW SW SW, 35-3N-10E	3355	6-5-59	Calhoun
J.E. Woofter, Selheimer #1		W/2 SE SE, 13-3N-8E	2986	6-2-59	Central Clay City
Jack Inglis, Henry "A" #1		NE NE NW, 36-3N-6E	3184	5-26-59	Cons. " " "
<u>SALINE COUNTY</u>					
Coy Oil, Inc., M. Bradley #1		NW SE SE, 4-8S-6E	3003	6-12-59	Long Branch South
Max Schwartz, Kimmel #1		NE SW SW, 31-7S-5E	3343	6-3-59	Wildcat
<u>SANGAMON COUNTY</u>					
V.S. & S. Drlg. Co., Bryson #1		NW NE SE, 15-17N-3W	1740	6-12-59	"
Reeter & Hirstein, White #1		SW SW SW, 29-16N-7W	1095	5-26-59	"
Clarence E. Baker, J.E. Richardson #1		330°SL, 161°EL, SW NE, 2-14N-4W	1785	4-15-59	"
<u>SHELBY COUNTY</u>					
Aladdin Oil Dev. Co., Preims #1		SW SE NW, 12-10S-1E	3100	5-20-59	"

DRY HOLES PLUGGED - MAY 17 to JUNE 22, 1959 (continued)

<u>Company</u>	<u>Farm and Well Number</u>	<u>Location</u>	<u>Total Depth in Feet</u>	<u>Date Plugged</u>	<u>Wildcat or Pool Name</u>
<u>VERMILION COUNTY</u>					
James R. Dollahan, Kelley #1		207'SL, 364'WL, SE NW, 21-20N-11W	2549	4-6-59	Wildcat
<u>WABASH COUNTY</u>					
Hampton Oil Co., McCollam #2		SW SE NE, 21-1N-12W	2043	5-5-59	Allendale
Gaines & Brinkley, Gher #1		330'NL, 660'EL, Fractional NW, 12-1N-12W	1409	4-27-59	"
Zanetis Oil Properties, Litherland #1		SW SE SW, 16-1N-13W	2600	5-27-59	Lancaster S
R.K. Pet. Corp., Raymond C. Smith #1		NW NE SE, 26-1N-13W	1805	5-30-59	Wildcat
<u>WASHINGTON COUNTY</u>					
F.L. Strickland, Otto B. Johnson #1		SW SE NW, 3-3S-5W	2453	6-12-59	"
Jet Oil Co., Elizabeth Kroner #1		NW NW SW, 4-3S-4W	1337	6-4-59	"
<u>WAYNE COUNTY</u>					
John M. Zanetis, Williams #1		SE SE SW, 17-3S-7E	3380	6-22-59	Aden Cons.
N.V. Duncan Drlg. Co., Davis-Merritt Comm. #1		SW SW NE, 9-1S-7E	3209	6-15-59	Clay City Cons.
J.S. Carter, C.B. Harris #3		SW NW NE, 7-3S-9E	3440	5-17-59	Goldengate Cons.
Alva C. Davis, Ben Crews #1		W/2 SW SE, 5-2S-9E	3409	5-22-59	Goldengate North Cons.
Central Drlg. Co., Parker-Bryant Comm. #1		NW SE SE, 5-2S-9E	3410	5-26-59	" " "
Crawford Production Co., McBride #1		SW SE NE, 8-1N-5E	3065	5-13-59	Zenith S.
Alva C. Davis, Ed Cox #1		SE SE SE, 30-2S-8E	3465	5-15-59	Wildcat
<u>WHITE COUNTY</u>					
W.F. Jordan, Kiser #3		SE NW NW, 3-1S-9E	2607	6-13-59	Roland Cons.
Columbia-Chicago Oil Co., Doerner #1		NW SE NW, 3-1S-8E	2720	5-19-59	" "
J.D. Turner, Dana Draper #1		NE NE NE, 12-3S-8E	2851	5-26-59	Trumbull W.

ABBREVIATIONS USED IN THIS REPORT

Abd.--Abandoned	POP--Putting on pump
BOF--Barrels of oil flowing	R--Range
BOP--Barrels on pump	RU--Rigging up
BW--Barrels of water	RURT--Rigging up rotary tools
C--Center	RUST--Rigging up standard tools
CDU--Completion data unreported to be given when available	S/2--South 1/2
CO--Cleaning out	SD--Shut down
Comp.--Completed	SDO--Shut down orders
COTD--Clean-out total depth	SDR--Shut down for repairs
Crg.--Coring	SE--Southeast 1/4
Csg.--Casing	SG--Show of gas
D & A--Dry and abandoned	Sh.--Shale
Drlg.--Drilling	SIGW--Shut in gas well
DST--Drill stem test	SITR--Shut in tank room
E/2--East 1/2	SO--Show of oil
Est.--Estimated	Spd.--Spudded or spudding
Fm.--Formation	Ss.--Sandstone
Frac.--Fracture treatment	SSO--Slight show of oil
FSG--Fishing	SW--Southwest 1/4
IP--Initial production	Swb.--Swabbing
L--Line	SWD--Salt water disposal well
Loc.--Location	T--Township
Ls.--Limestone	Temp. abd.--Temporarily abandoned
MIM--Moving in material	TD--Total depth
MIRT--Moving in rotary tools	Tstg.--Testing
MIST--Moving in standard tools	UR--Underreaming
N/2--North 1/2	W/2--West 1/2
NE--Northeast 1/4	WF--Wildcat far (more than 2 miles from production)
NR--No report	WN--Wildcat near (1/2 to 2 miles from production)
NW--Northwest 1/4	WOC--Waiting for cement to set
PB--Plugged back	WOST--Waiting on standard tools
PBTD--Plugged-back total depth	
330'SL--330 feet from the south line	

by

ILLINOIS GEOLOGICAL SURVEY
Urbana, Illinois

- Bull. 80. Symposium on Waterflooding (1957). 50 cents.
- Bull. 85. Petroleum Industry in Illinois in 1957 (1959). 50 cents.
- Ill. Pet. 72. Oil Resources and Possibilities in Illinois (1955). 25 cents.
- R.I. 193. Subsurface Geology and Coal Resources of the Pennsylvanian System in Crawford and Lawrence Counties, Illinois (1956). 25 cents.
- Cir. 160. Summary of Stratigraphy Shown in Geologic Cross-Section of Illinois Basin (1954 reprint). Geologic cross-section of Illinois Basin, to accompany circular. Cross-section map \$1.00. Circular gratis.
- Cir. 229. Graphic Analyses of Oil Well Drilling and Production, 1937-1955 (1957). Gratis.
- Cir. 244. Brine Disposal in Illinois Oil Fields (1957). Gratis.
- Cir. 250. Fishhook Gas Pool, Pike and Adams Counties, Illinois (1958). Gratis.
- Cir. 251. Hydraulic Fracture Theory. Part I. Mechanics of Materials (1958). Gratis.
- Cir. 252. Hydraulic Fracture Theory. Part II. Fracture Orientation and Possibility of Fracture Control (1958). Gratis.
- Cir. 253. Tiskilwa Drift-Gas Area, Bureau and Putnam Counties, Illinois (1958). Gratis.
- Cir. 258. Relation of Silurian Reefs to Ordovician Structure in the Patoka Oil Area (1958). Gratis.
- Cir. 271. Subsurface Geology and Coal Resources of the Pennsylvanian System in Douglas, Coles, and Cumberland Counties, Illinois (1959). Gratis.
- Cir. 272. Freeburg Gas Pool, St. Clair County, Illinois (1959). Gratis.
- Preliminary Structure Map of the "Trenton" in Illinois. Contours show sea-level elevation on top of the "Trenton" at 100-foot intervals. Size, 18 x 32 inches. 30 cents. (Jan. 1954).

Oil and gas development maps, in square units of 9 townships each, on a scale of 2 inches equals 1 mile. Blue-line prints, revised every 3 months. See index map, page 23, for available maps and order numbers. 58 maps at 60 cents each.

Map of the Oil and Gas Industry in Illinois. Jan. 1, 1955. Scale approximately 8 miles to the inch. Show location of oil and gas fields, pipelines, pumping stations, and refineries. Available rolled (35¢) or included in Ill. Pet. 74, which includes alphabetical list of oil and gas pools and brief text (35¢).

53.2805

LL

p.2

State of Illinois
William G. Stratton, Governor
Department of Registration and Education
Vera M. Binks, Director

Division of the

STATE GEOLOGICAL SURVEY

John C. Frye, Chief
Urbana, Illinois

No. 273

July 1959

MONTHLY REPORT

OIL AND GAS DRILLING IN ILLINOIS

J. Van Den Berg
Ronald A. Younker

Single copies, 15 cents. One-year subscription, January through December, \$1.00.

Summary by Counties

	Completed Wells	Producing Wells	Drilling Wells	Permits to Drill ^o	
				Total	Wildcat
Adams	2	0	9	5	5
Bond	1	0	3	6	0
Champaign	0	0	0	7	0
Christian	21	12	26	21	5
Clark	4	2	4	8	1
Clay	18	12	20	15	2
Clinton	4	3	6	4	1
Coles	1	0	0	1	0
Crawford	7	3*	12	22	0
Cumberland	2	0	2	2	1
Douglas	1	0	1	4	1
Edgar	1	0	4	2	0
Edwards	1	0	1	2	1
Effingham	4	1	1	3	3
Fayette	3	2	5	10	0
Ford	0	0	0	0	0
Franklin	6	4	12	13	3
Gallatin	10	7	4	1	0
Greene	0	0	0	0	0
Hamilton	3	2	10	4	0
Hancock	0	0	0	0	0
Iroquois	0	0	0	4	0
Jasper	3	2	34	21	6
Jefferson	2	1	13	2	0
Kankakee	0	0	1	1	1
Lawrence	14	12	37	46	1
Livingston	0	0	0	0	0
Logan	0	0	0	1	1
Macon	1	1	0	0	0
Macoupin	6	0	19	9	6
Madison	0	0	4	2	1
Marion	7	2*	14	10	4
Mason	1	0	1	1	1
McDonough	1	0	0	0	0
McLean	0	0	0	0	0
Monroe	0	0	0	1	1
Montgomery	2	1	1	2	1
Moultrie	1	0	1	1	1
Perry	3	0	0	4	3
Piatt	0	0	0	2	0
Pike	0	0	1	1	1
Pope	0	0	1	0	0
Pulaski	0	0	1	0	0

(Concluded on page 2)

Summary by Counties (Concluded)

	Completed Wells	Producing Wells	Drilling Wells	Permits to Drill ^o	
				Total	Wildcat
Randolph	1	0	2	1	1
Richland	3	0	4	5	1
St. Clair	1	0	2	0	0
Saline	8	5	0	3	2
Sangamon	1	0	2	0	0
Schuyler	0	0	0	0	0
Shelby	1	0	1	2	1
Tazewell	0	0	1	0	0
Vermilion	0	0	0	0	0
Wabash	11	6	9	13	1
Washington	1	0	0	2	0
Wayne	7	4	18	18	2
White	12	8	9	36	2
Will	0	0	1	0	0
Williamson	0	0	0	4	3
Winnebago	0	0	1	0	0
Woodford	0	0	1	0	0
	—	—	—	—	—
	176	90	299	322	64

^oIssued by Department of Mines and Minerals, Springfield, Illinois
June 29, 1959 through July 24, 1959

*Includes one gas well

New Pools in July

Wilberton, Fayette County (Kewanee Oil #1 Gehle, 13-5N-2E).

Extensions to Pools in July

La Clede, Fayette County (Hawk Oil Prod. #2 C. R. Salzman, 15-5N-4E);
Raleigh South, Saline County (E. E. Rue #1 G. Oglesby, 27-8S-6E).

New Producing Strata in Pools

<u>Pool</u>	<u>County</u>	<u>Producing Horizon</u>	Approximate Depth to top <u>Feet</u>
Kenner	Clay	Carper ss	4221
Kenner	Clay	Devonian ls	4424
West Seminary	Clay	McClosky ls	3068
West Seminary	Clay	Rosiclare ss	3059
Harco	Saline	Cypress ss	2618
Raleigh South	Saline	Waltersburg ss	2046

Pools Abandoned

Melrose South, Clark County
 Decatur, Macon

New Pools Discovered from August 1958 through July 1958

Pool:	County	Twp.	Rng.	Pool:	County	Twp.	Rng.
<u>August</u>				<u>February</u>			
Carlinsville South:				None			
Macoupin		9N	7W				
Bowyer: Richland		5N	14W				
Coil North: Wayne		1S	5E	<u>March</u>			
<u>September</u>				Pixley: Clay		4N	8E
None				Marion East:			
				Williamson		9S	3E
<u>October</u>				<u>April</u>			
New Baden East:				None			
Clinton		1N	5W				
Hord North				<u>May</u>			
Effingham		6N	6E	Belle Prairie West:			
				Hamilton		4S	5E
<u>November</u>				<u>June</u>			
Gillespie West:				West Seminary:	Clay	2N	7E
Macoupin		8N	7W	Raymond South:			
				Montgomery		10N	4W
<u>December</u>				Passport North:			
Kansas: Edgar		13N	14W	Richland		5N	9E
<u>January 1959</u>				<u>July</u>			
None				Wilberton:			
				Fayette		5N	2E

Well Completions in Illinois

Summary by Months, January 1958 - July 1959

	Pool Wells			Wildcat				Total (c)
	Oil	Gas	Dry	New Pools	Exten- sions	Near (a)	Far (b)	
<u>1958</u>								
Jan.	94	0	70	1	4(d)	34	19	222 (6)
Feb.	72	3	39	0	3(e)	22	11	150 (2)
Mar.	47	0	31	0	4	21	22	125
Apr.	59	2	37	0	3	15	24	140 (3)
May	66	5	64	0	5	42	10	192 (2)
June	72	0	80	1	6(d)	23	23	205 (3)
July	105	8	53	0	1	26	20	213 (3)
Aug.	86	2	62	3	1	38	28	220 (3)
Sept.	105	1	69	0	9	43	25	252 (6)
Oct.	85	10	54	2	4(d)	30	12	197 (1)
Nov.	131	7	84	1	7(f)	41	21	292 (5)
Dec.	43	2	34	0	1	12	22	119 (2)
	—	—	—	—	—	—	—	—
	970	40	677	8	48	347	237	2,327 (36)
<u>1959</u>								
Jan.	130	2	62	0	3	31	27	255 (7)
Feb.	56	0	33	0	4	16	11	120 (1)
Mar.	43	0	22	2	2	12	10	91 (4)
Apr.	67	2	48	0	4(d)	22	18	155 (6)
May	88	0	53	1	5	18	16	181 (7)
June	91	0	49	3	6	18	15	182 (4)
July	85	3	45	1	2	25	16	177 (1)

- (a) One-half mile to two miles from nearest production.
 (b) Over two miles from nearest production.
 (c) Figures in parentheses refer to number of producing wells included in total which had previously been completed as dry holes.
 (d) Includes one gas well.
 (e) Includes two gas wells.
 (f) Includes three gas wells.

Illinois Completions and Production

Since January 1, 1958

	Completions <u>a/</u>	Producing Wells	Production New Fields	(Thousands of Barrels) <u>b/</u> Old Fields <u>c/</u> Total
<u>1958</u>				
January	216	99 (6) <u>d/</u>	6,021	910 6,931
February	148	78 (2)	5,061	765 5,826
March	125	51	5,714	913 6,627
April	137	64 (3)	5,809	925 6,734
May	190	76 (2)	6,538	930 7,468
June	202	79 (3)	5,517	890 6,407
July	210	114 (3)	6,131	928 7,059
August	217	92 (3)	5,647	914 6,561
September	246	115 (6)	5,571	993 6,564
October	196	101 (1)	5,731	1,011 6,742
November	287	146 (5)	5,394	928 6,322
December	117	51 (2)	6,398	1,140 7,538
	<u>2,291</u>	<u>1,066 (36)</u>	<u>69,532</u>	<u>11,247</u> <u>80,779</u>
<u>1959</u>				
January	248	135 (7)	5,440	956 6,396
February	119	60 (1)	4,944	887 5,831
March	87	47 (4)	5,468	1,001 6,469
April	155	73 (6)	5,401	1,014 6,415
May	174	94 (7)	5,564 _{e/}	1,019 _{e/} 6,583 _{f/}
June	178	100 (4)	5,366 _{e/}	1,008 _{e/} 6,374 _{f/}
July	176	91 (1)	5,690 _{e/}	1,041 _{e/} 6,731 _{f/}

a/ Includes only oil and gas producers and dry holes.b/ Production figures based on Illinois Basin Scout Association's Pipe Line Production Report.c/ Includes Devonian production at Sandoval and Bartelso.d/ Figures in parentheses refer to number of Producing wells included in totals which had previously been completed as dry holes.e/ Estimated by Illinois State Geological Survey.f/ Estimated by Illinois State Geological Survey from Oil and Gas Journal Report

Wells in the New Pools* July 29, 1959

County and Pool	Producing Wells	Abandoned Wells	Dry Holes	Drilling Wells
<u>Adams:</u> Beverly	2	0	2	0
<u>Bond:</u> Beaver Creek North	1	6	10	0
Dudleyville East	2	0	5	0
New Douglas South	1	1	4	0
Old Ripley	64	2	15	0
Sorento Cons.	29	20	57	0
Woburn Cons.	116	18	58	3
<u>Bond, Clinton:</u> Beaver Creek	13	3	22	0
<u>Bond, Montgomery:</u> Panama	4	9	20	0
<u>Christian:</u> Assumption Cons.	153	20	23	0
Assumption South	1	2	4	0
Edinburg South	1	0	3	0
Kincaid Cons.	129	0	14	7
Mt. Auburn Cons.	200	20	82	11
Pana	5	0	0	0
Sicily	4	1	9	0
Tovey	1	0	0	0
<u>Christian, Sangamon:</u> Edinburg West	33	3	42	6
<u>Clark:</u> Melrose	9	1	9	0
Weaver	32	7	10	0
Westfield East	4	9	23	0
<u>Clark, Cumberland:</u> Oak Point West	8	0	7	0
<u>Clark, Jasper:</u> Oak Point	49	4	13	0
<u>Clay:</u> Bible Grove South	2	2	4	0
Clay City West	15	7	19	0
Flora South	3	1	8	0
Hord	10	4	19	1
Hord South Cons.	21	1	10	0
Ingraham	27	6	18	0
Iola South	11	4	13	0
Kenner	82	10	17	0
Kenner North	23	9	8	0
Kenner West	28	2	6	0
Noble West	1	0	2	0
Oskaloosa	35	2	15	0
Oskaloosa East	2	1	6	0
Oskaloosa South	2	1	9	0
Passport	43	16	24	0
Passport West	2	4	8	0
Pixley	2	0	1	1
Riffle	1	4	5	0
Sailor Springs Central	3	3	5	0
Sailor Springs East	1	10	6	0
Sailor Springs North	1	4	13	0

Wells in the New Pools* July 29, 1959 (Continued)

County and Pool	Producing Wells	Abandoned Wells	Dry Holes	Drilling Wells
Toliver East	3	2	11	0
Toliver South	4	0	4	3
West Seminary	9	0	1	7
Xenia	1	0	7	0
Xenia East	9	6	6	1
<u>Clay, Effingham: Iola Cons.</u>	208	63	99	1
<u>Clay, Effingham, Jasper:</u>				
Sailor Springs Cons.	774	173	360	6
<u>Clay, Wayne: Stanford South</u>	13	9	12	0
<u>Clay, Wayne, Richland, Jasper</u>				
Clay City Cons.	3245	1247	1296	27
<u>Clinton: Bartelso East</u>	16	1	10	0
Bartelso South	2	1	3	0
Bartelso West	7	7	15	0
Boulder	35	13	21	0
Boulder East	3	1	0	0
Carlyle North	34	7	25	0
Centralia West	3	6	10	0
Frogtown North	28	6	15	0
Germantown East	27	0	7	0
Hoffman	16	34	16	0
Huey	3	4	6	0
Huey South	16	1	8	1
Keyesport	8	6	11	1
New Baden East	3	0	1	0
New Memphis	35	0	10	0
New Memphis North	5	0	2	0
Posey	2	1	8	0
Posey East	15	0	0	1
Sandoval West	1	0	6	0
Shattuc	16	12	26	0
<u>Clinton, Bond: Beaver Creek South</u>	31	19	42	1
<u>Clinton, Marion: Centralia</u>	442	557	89	1
<u>Clinton, Washington:</u>				
New Memphis South	1	1	4	0
<u>Coles: Mattoon</u>	380	70	90	0
<u>Coles, Clark, Ashmore South</u>	18	0	6	0
<u>Coles, Douglas: Cooks Mills Cons.</u>	210	22	105	0
<u>Crawford: New Bellair</u>	2	4	6	0
New Hebron East	1	1	4	0
<u>Cumberland: Hidalgo North</u>	3	1	7	0
<u>Cumberland, Effingham: Lillyville</u>	8	0	8	0
<u>Douglas: Bourbon Cons.</u>	70	8	43	0
Chesterville	2	3	11	0
Chesterville East	40	1	15	0

Wells in the New Pools*, July 29, 1959 (Continued)

County and Pool	Producing Wells	Abandoned Wells	Dry Holes	Drilling Wells
<u>Edgar: Dudley</u>	64	12	49	0
Dudley West	1	0	2	0
Elbridge	23	15	9	0
Grandview	2	15	32	0
Kansas (gas)	2	1	5	0
Redmon North	1	0	0	0
<u>Edgar, Clark: Inclose</u>	8	11	20	0
<u>Edwards: Albion Central</u>	3	4	3	0
Albion East	30	16	31	0
Bone Gap Cons.	29	29	34	0
Bone Gap West	1	0	0	0
Browns South	1	3	5	0
Ellery East	24	0	11	0
Ellery North	2	4	5	0
Ellery South	3	5	16	0
Parkersburg South	5	3	11	0
Samsville North	2	9	9	0
Samsville West	4	1	6	0
<u>Edwards, Wabash: Browns</u>	34	18	25	0
<u>Edwards, Wayne:</u>				
Maple Grove Cons.	73	30	42	0
<u>Edwards, White; Albion Cons.</u>	376	75	180	1
<u>Effingham: Bible Grove North</u>	2	5	6	0
Eberle	6	1	9	0
Elliotstown	1	1	6	0
Evers	3	1	10	0
Hill East	31	2	23	0
Hord North	3	1	3	0
Mason North	10	2	5	0
Watson	3	0	3	0
<u>Fayette: Laclede</u>	3	2	4	0
Patoka West	14	3	11	0
St. James	151	58	30	0
St. Paul	10	8	8	0
Wilberton	1	0	0	0
<u>Fayette, Effingham: Louden</u>	1990	216	256	5
<u>Franklin: Akin</u>	43	3	33	3
Akin West	4	2	7	0
Benton	153	90	17	0
Benton North	51	8	27	0
Bessie	1	0	2	0
Deering City	5	0	5	0
Ewing	3	5	13	0
Ewing East	1	0	2	0
Sesser Cons.	57	13	23	0

Wells in the New Pools*, July 29, 1959 (Continued)

County and Pool	Producing Wells	Abandoned Wells	Dry Holes	Drilling Wells
Taylor Hill	2	1	5	0
Thompsonville East	11	0	14	1
Thompsonville North	46	26	46	1
Valier	1	0	1	0
West Frankfort Cons.	72	9	41	1
Whittington	30	6	32	1
Whittington South	10	0	4	0
Whittington West	16	12	6	3
<u>Gallatin:</u> Ab Lake	6	2	10	0
Ab Lake West	17	5	10	0
Elba	1	12	4	0
Inman East Cons.	319	43	91	0
Inman West Cons,	247	39	147	1
Junction	17	5	19	0
Junction East	2	0	4	0
Junction North	11	4	10	0
Omaha	109	11	46	0
Omaha East	9	2	4	0
Ridgway	1	2	9	0
Shawneetown	3	2	3	0
Shawneetown East	3	0	5	0
Shawneetown Ncrth	3	1	5	0
<u>Gallatin, Saline:</u> Omaha South	3	4	9	0
<u>Hamilton:</u> Aden South	18	3	12	0
Belle Prairie	11	3	17	0
Bellw Prairie West	1	0	0	0
Blairsville West	5	5	10	0
Bungay Cons.	191	38	92	1
Dahlgren	2	42	18	0
Rural Hill North	7	0	5	0
Thackeray	58	8	32	0
Walpole	93	5	59	1
Walpole South	2	0	7	0
<u>Hamilton, Saline, Franklin:</u>				
Dale Cons.	1062	268	473	8
<u>Jackson:</u> Elkville	1	0	4	0
<u>Jasper:</u> Bogota	5	5	7	0
Bogota South	17	6	11	0
Gila	25	2	18	0
Newton	2	2	7	0
Ste. Marie	33	16	18	1
Ste. Marie West	11	1	13	0
Willow Hill East	5	13	20	0
<u>Jefferson:</u> Belle Rive	3	2	6	0
Boyd	108	8	14	1

Wells in the New Pools*, July 29, 1959 (Continued)

County and Pool	Producing Wells	Abandoned Wells	Dry Holes	Drilling Wells
Coil West	13	8	10	0
Cravat	9	2	6	0
Cravat West	7	0	5	2
Divide	16	5	18	1
Divide East	33	8	26	0
Divide South	3	2	13	0
Divide West	79	15	33	5
Ina	23	3	10	0
Ina North	1	0	4	0
Kell	4	1	6	0
King	75	26	57	0
Lynchburg	2	0	6	1
Markham City	9	10	9	0
Markham City West	30	5	16	0
Mt. Vernon	4	6	14	0
Mt. Vernon North	2	0	2	0
Nason	1	0	4	0
Oakdale	11	0	14	0
Reservoir	9	3	14	1
Roaches	6	7	13	0
Roaches North	28	6	9	0
Waltonville	3	1	7	0
Williams Cons.	37	4	12	0
Woodlawn	119	71	40	0
<u>Jefferson, Washington:</u>				
Irvington East	25	1	15	0
<u>Jefferson, Wayne:</u> Markham City North	9	9	10	0
<u>Lawrence:</u> Beman	12	11	6	1
Beman East	1	4	3	0
Lawrence West	23	2	12	0
Pinkstaff East	1	0	2	0
Ruark	25	16	54	0
Ruark West Cons.	49	6	32	0
Russelville (gas)	1	67	19	0
St. Francisville East	22	1	11	0
Sumner	1	1	8	0
<u>Macon:</u> Harristown	9	1	8	0
Oakley	5	4	1	0
<u>Macon, Christian:</u> Blackland	21	9	19	0
<u>Macon, Christian:</u> Carlinville North	1	6	7	0
Carlinville South	1	0	0	0
Gillespie West	1	0	0	1
Hornsby South	3	1	4	3
Plainview	1	0	5	0
Staunton	1	0	5	0
Staunton West	13	2	19	4

Wells in the New Pools*, July 29, 1959 (Continued)

County and Pool	Producing Wells	Abandoned Wells	Dry Holes	Drilling Wells
<u>Madison</u> : Livingston	37	14	110	0
Livingston East	1	0	4	0
Livingston South	28	9	74	0
Marine	134	12	28	0
St. Jacob	42	11	6	1
<u>Marion</u> : Alma	4	2	8	0
Exchange	1	0	5	0
Exchange East	15	2	14	0
Exchange North	1	2	5	0
Exchange West	2	0	3	1
Iuka	37	3	18	0
Iuka West	2	1	3	0
Junction City Cons.	14	0	19	0
Kinmundy	2	1	10	0
Miletus	13	3	16	0
Odin	29	1	13	0
Patoka East	52	12	10	0
Patoka South	44	1	11	6
Raccoon Lake	37	10	17	0
Tonti	79	18	19	1
Wamac East	6	0	11	1
<u>Marion, Clinton</u> : Fairman	40	17	30	0
Patoka	112	97	44	0
<u>Marion, Jefferson</u> : Salem Cons.	2223	542	163	0
<u>Montgomery</u> : Mt. Olive	4	5	11	0
Raymond	2	8	27	0
Raymond East	5	0	7	0
Raymond South	1	0	1	0
<u>Morgan</u> : Prentice	8	0	1	0
Waverly (gas)	8	0	6	0
<u>Moultrie</u> : Gays	1	4	.3	0
<u>Perry</u> : Tamaroa	13	4	13	0
Tamaroa South	13	0	9	0
Tamaroa West	2	0	3	0
Turkey Bend	1	0	0	0
<u>Pike, Adams</u> : Fishhook	66	1	10	1
<u>Randolph</u> : Baldwin	3	0	1	0
Tilden	24	0	9	1
<u>Richland</u> : Amity	1	3	7	0
Bowyer	1	0	2	0
Calhoun Central	1	2	4	0
Calhoun East	5	0	9	0
Calhoun North	2	1	4	0
Olney South	34	14	19	0
Passport North	1	0	0	1
Ritter	1	3	9	0
Ritter North	4	1	3	1

Wells in the New Pools* July 29, 1959 (Continued)

County and Pool	Producing Wells	Abandoned Wells	Dry Holes	Drilling Wells
<u>Richland (Cont'd):</u> Schnell	2	2	7	0
Seminary	2	6	6	0
Stringtown	26	8	23	0
Wakefield	1	0	0	0
<u>Richland, Clay:</u> Passport South	6	2	12	0
<u>Richland, Edwards:</u> Parkersburg Cons.	135	143	117	0
Parkersburg West	10	6	14	1
<u>Richland, Jasper:</u> Olney Cons.	96	60	99	0
<u>Richland, Wayne:</u> Calhoun Cons.	64	37	48	0
<u>St. Clair:</u> Freeburg	29	3	4	0
<u>Saline:</u> Cottage Grove	1	0	1	0
Eldorado Cons.	210	18	77	0
Eldorado East	16	6	12	0
Eldorado West	3	2	7	0
Francis Mills	1	0	5	0
Grayson	1	1	4	0
Harco	64	9	34	0
Harco East	16	3	11	0
Harrisburg	8	2	13	0
Long Branch South	1	0	4	0
Mitchellsville	2	0	4	0
Omaha West	6	1	5	0
Raleigh	48	0	16	0
Raleigh South	27	0	21	1
Roland West	1	0	5	0
<u>Saline, Hamilton:</u> Long Branch	8	3	23	0
<u>Sangamon:</u> New City	2	2	5	0
Roby	3	3	9	0
Roby West	1	0	2	0
<u>Shelby:</u> Clarksburg	2	1	6	0
Lakewood	11	1	11	0
Shelbyville Cons	1	5	7	0
Stewardson	17	1	3	1
<u>Wabash:</u> Belmont	1	3	6	0
Browns East	31	31	25	3
Friendsville Central	2	3	4	0
Friendsville North	3	11	22	0
Gards Point Cons.	30	4	26	0
Keensburg South	14	4	29	0
Lancaster Central	5	9	6	0
Lancaster East	4	0	12	0
Lexington	6	5	14	0
Mt. Carmel	315	132	101	0
Rochester	28	10	23	0

Wells in the New Pools*, July 29, 1959 (Continued)

County and Pool	Producing Wells	Abandoned Wells	Dry Holes	Drilling Wells
<u>Wabash, Edwards:</u> Berryville Cons.	4	15	25	0
<u>Wabash, Lawrence:</u> Lancaster	61	43	40	1
<u>Washington:</u> Ashley	14	1	12	0
Beaucoup	14	0	3	0
Beaucoup South	19	2	13	0
Cordes	102	52	22	0
Coulterville North	3	1	5	0
Dubois Cons.	96	17	64	0
Dubois Central	3	3	1	0
Elkton	1	1	3	0
Hoyleton West	1	0	1	0
Irvington	109	27	29	0
Irvington North	26	0	15	0
McKinley	11	20	23	0
New Memphis East	2	0	2	0
Okawville	4	0	5	0
Okawille North	2	0	6	0
Posen	4	0	4	0
Posen South	1	3	5	0
Richview	2	2	7	0
<u>Wayne:</u> Coil	13	5	15	0
Coil North	1	0	1	0
Covington South	3	5	8	0
Goldengate North Cons.	32	11	37	0
Half Moon	63	4	24	0
Johnsonville Cons.	338	80	96	4
Johnsonville North	4	1	13	0
Johnsonville South	23	9	16	1
Johnsonville West	26	9	27	1
Keenville	45	8	23	0
Keenville East	2	1	4	0
Locust Grove	9	1	10	0
Locust Grove South	7	0	6	0
Mayberry	2	5	11	0
Mt. Erie North	6	5	19	0
Orchardville	8	1	8	0
Orchardville North	1	0	3	0
Rinard North	5	5	14	0
Zenith North	14	0	7	0
Zenith South	4	10	10	0
<u>Wayne, Hamilton:</u> Aden Cons.	90	18	33	2
<u>Wayne, White:</u> Barnhill	92	57	50	0
<u>Wayne, White, Edwards</u> Goldengate Cons.	338	87	202	0

Wells in the New Pools*, July 29, 1959 (Continued)

County and Pool	Producing Wells	Abandoned Wells	Dry Holes	Drilling Wells
<u>White: Black River</u>	1	0	2	0
Burnt Prairie South	2	2	4	0
Carmi	8	7	19	0
Carmi North	4	2	13	0
Centerville	4	6	14	0
Centerville East	107	14	41	0
Concord Cons.	126	31	48	0
Concord East Cons.	26	11	36	0
Crossville West	13	2	15	0
Enfield	15	2	13	1
Maunie East	2	3	2	0
Maunie North Cons.	143	19	54	0
Maunie South Cons.	96	47	48	0
New Harmony South (Ind.)	7	0	4	0
New Haven Cons.	30	2	13	0
Phillipstown South	2	1	4	0
Storms Cons.	250	74	118	0
Sumpter	11	1	17	0
Sumpter East	27	2	16	0
Sumpter North	15	0	10	0
Sumpter South	26	2	16	0
Sumpter West	1	0	3	0
Trumbull	41	11	42	4
Trumbull West	1	1	7	2
<u>White, Edwards: Phillipstown Cons.</u>	371	105	206	0
<u>White, Gallatin: Herald Cons.</u>	412	110	265	1
Roland Cons.	668	169	257	0
<u>White, Hamilton, Wayne:</u>				
Mill Shoals	187	48	73	0
<u>White, Wabash, Edwards</u>				
New Harmony Cons.	1656	529	606	0
<u>Williamson: Clifford</u>	2	0	1	0
Corinth	10	0	9	0
Corinth East	1	0	3	0
Corinth North	1	0	0	1
Marion	1	0	1	0
Marion East	1	0	0	0
			-	
	23,796	7,164	10,612	165

* Fields discovered since January 1, 1937, with the exception of those which have been abandoned.

Degree Days and Refined Petroleum Product Stocks a/

End of Month		Degree days <u>b/</u>			Central Refining District Stocks <u>c/</u>			
		Cairo	Chicago Airport	Illinois Cities Springfield Airport	Gasoline	Kerosene	Distillate	Residual
September	1952	4	85	68	25,444	7,668	23,863	6,797
September	1953	4	62	54	27,921	9,443	22,816	4,518
September	1954	3	31	33	33,232	9,270	25,439	4,448
September	1955	0	43	35	29,714	9,403	27,668	4,756
September	1956	5	86	65	31,472	7,711	20,505	5,709
Sept.	1957	7	89	72	31,004	7,543	24,849	5,938
Oct.	1957	226	397	392	30,655	7,515	25,328	6,070
Nov.	1957	501	736	721	32,374	6,928	23,603	6,025
Dec.	1957	628	941	874	34,393	6,348	20,241	5,905
Jan.	1958	934	1,192	1,119	36,722	4,954	16,430	4,838
Feb.	1958	952	1,253	1,170	39,730	3,399	11,541	4,237
Mar.	1958	682	890	872	42,627	3,268	10,382	4,173
Apr.	1958	190	406	354	39,309	3,363	11,261	4,523
May	1958	48	149	98	36,885	4,315	15,008	5,171
June	1958	0	61	23	34,979	5,219	18,163	5,130
July	1958	0	0	2	33,498	6,127	20,595	5,225
Aug.	1958	0	4	5	33,289	7,241	24,888	5,239
Sept.	1958	18	67	59	32,084	7,611	27,681	5,304
Oct.	1958	156	255	276	29,140	7,816	29,479	5,112
Nov.	1958	428	659	602	30,635	7,681	29,609	5,263
Dec.	1958	941	1,315	1,187	31,743	5,622	21,599	4,241
Jan.	1959	945	1,437	1,309	35,083	4,018	15,474	3,428
Feb.	1959	695	1,083	961	37,203	3,435	11,758	3,385
Mar.	1959	487	853	719	40,056	3,262	10,683	3,157
Apr.	1959	190	466	364	38,609	3,770	11,779	3,263
May <u>d/</u>	1959	26	114	89	36,019	4,388	14,256	3,731
June <u>e/</u>	1959	0	12	2	34,829	5,468	18,254	3,983
July <u>f/</u>	1959	0	0	0	33,275	6,384	21,278	4,023

a/ Degree days, U. S. Weather Bureau; stocks based on U. S. Bureau of Mines figures in thousands of barrels.

b/ Degree days are the number of degrees of temperature that the average temperature for each day falls below 65°F. Total for each month given.

c/ Includes states of Illinois, Indiana, Kentucky, Michigan, W. Ohio, and Tennessee.

d/ Degree days total for May; Stocks as of May 29.

e/ Degree days total for June; stocks as of June 26.

f/ Degree days total for July; stocks as of July 17.

OIL AND GAS DEVELOPMENT MAPS

Available (Incomplete)

Base maps are available for the following areas showing wells drilled since January 1, 1956. Plotting of old wells and pools is not in progress.

FLAT ROCK (T. 4, 5, 6N., R. 10, 11, 12, 13W.).

Robinson (T. 7, 8, 9N., R. 10, 11, 12, 13W.).

Redrawn

The oldest development maps are being redrawn on new bases. In addition to oil and gas wells and dry holes as shown on the original set, the revised set will show salt water disposal wells, conversions or wells originally drilled for secondary recovery, and stratigraphic tests no longer confidential. Revised maps are available as follows:

20. SHAWNEETOWN (T. 7, 8, 9S., R. 9, 10, 11E.).

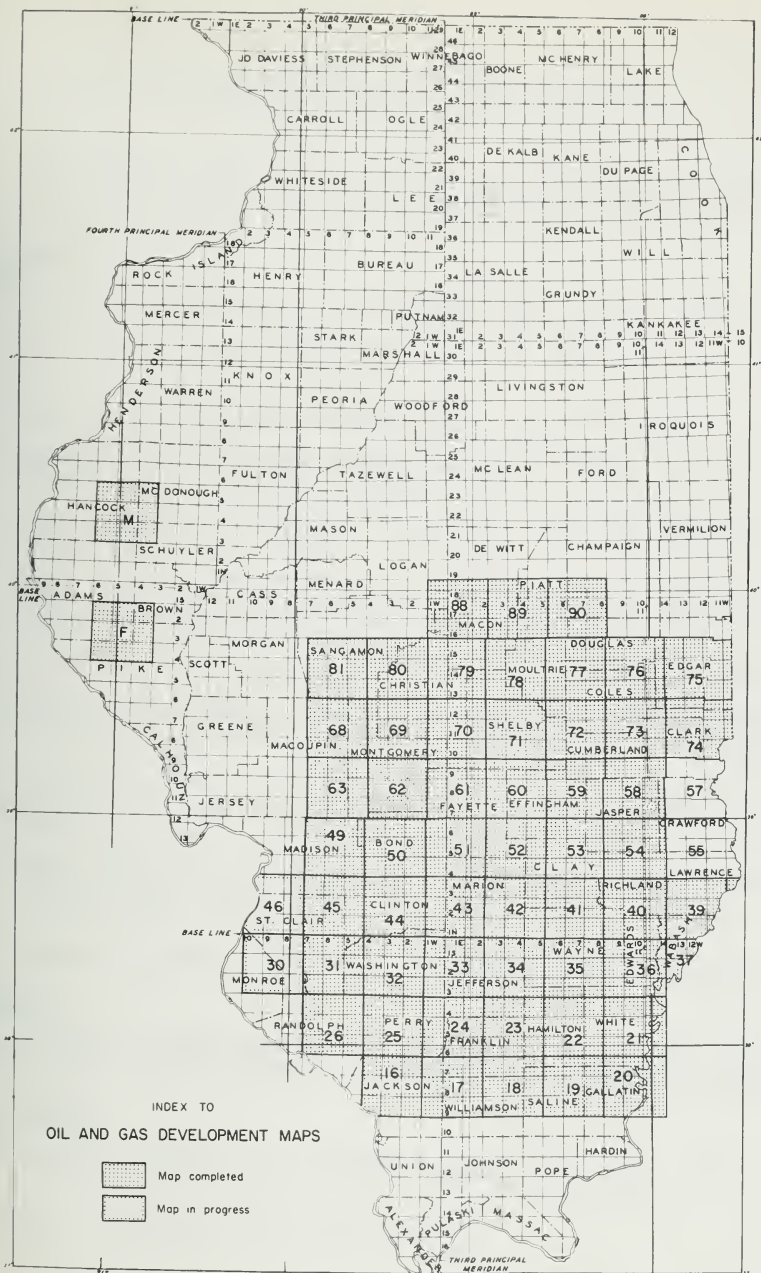
22. McLEANSBORO (T. 4, 5, 6S., R. 6, 7, 8E.).

23. BENTON (T. 4, 5, 6S., R. 3, 4, 5E.).

OIL AND GAS POOL MAPS
OF SOUTHERN ILLINOIS

The county oil and gas pool maps which were included in Bulletins 79, 81 and 83 are now available in sets of 19 plus index map. Revised to January 1, 1959. Most maps show 2 complete or 3 partial counties. Scale $\frac{1}{4}$ " = 1 mile. These maps will be omitted from 1958 Bulletin.
Price: \$2.00 per set.

(Sold only as a complete set)



INDEX TO

OIL AND GAS DEVELOPMENT MAPS

- Map completed
- Map in progress

DRILLING BY COUNTIES
WELLS COMPLETED BETWEEN JULY 2 AND JULY 29, 1959
AND WILDCAT WELLS DRILLING ON JULY 29

(Abbreviations used in this report will be found on the last page.)

(Errata, old wells deepened, reconditioned old wells follow list of drilling wells.)

ADAMS COUNTY

1S, 5W

27, SW NW SW. Bert Gunter #1 Roy O. Conner. LOC. 7-29-59. WF*.

36, SE SE SW. C. Arthur Beckman #1 Pierce. LOC. 7-29-59. WF.

2S, 5W

1, SE SE SW. Ray F. Starr #3 James Donley. LOC. 7-29-59. WF.

2, SE SE SE. Ray F. Starr #1 James Donley. Spd. 5-26-59. Comp. 7-8-59. TD 658'. D&A. Silurian ls., top 621'. WF.

2, 330' from N. line, 450' from E. line, NW SE. Ray F. Starr #3 Wendell Doole "A". LOC. 7-29-59. WF.

11, 480' from N. line, 330' from E. line, NE. Ray F. Starr #1 Wendell Doole "A". POP 7-29-59. Spd. 4-7-59. WN** (Beverly Pool).

11, SE NE NE. Ray F. Starr #2 Wendell Doole "A". LOC. 7-29-59. WF.

11, 500' from N. line, 330' from E. line, NW NE. Ray F. Starr #1 Russell Lierly. Spd. 5-29-59. Comp. 7-8-59. TD 678'. D&A. Maquoketa sh., top 677'. WF.

12, NW NE NW. Ray F. Starr #5 Wendell Doole "A". LOC. 7-29-59. Spd. 6-12-59. WF.

12, 400' from N. line, 400' from E. line, NW NW. Quincy Twenty-Second Bldg. Corp. #1 Snow. LOC. 7-29-59. WF.

3S, 5W

35, NE SW SE. Harold Lipe #1 Owens. NR 7-29-59. WN (Fishhook Pool).

BOND COUNTY

6N, 2W

33, SW NW SE. Dolphin Operating Co. #1 Schneider. Spd. 5-8-59. Comp. 7-8-59. TD 3257'. D&A. Trenton ls., top 3210'. Acid. Woburn Consolidated Pool.

CHRISTIAN COUNTY

12N, 1E

33, NE NE SE. Robert W. Lichtenberger #1 Dorn. Spd. 7-7-59. Comp. 7-15-59. TD 1480'. D&A. Bethel ss., top 1462'. WN (Pana Pool).

* Wildcat far - more than 2 miles from production.

* Wildcat near - from 1/2 to 2 miles from production.

CHRISTIAN COUNTY (continued)

14N, 2W

- 4, NE SW SW. Reeter & Hirstein #1 Baughman. Spd. 6-9-59. Comp. 7-8-59. TD 1926'. IP 45 BOP, 55 BW. Silurian ls., top 1921½'. Mt. Auburn Cons. Pool.
- 6, SW SE SE. Schaefer Oil Co. #1 Arbogast. Spd. 6-19-59. Comp. 7-8-59. TD 1908'. IP 178 BOP, 2 BW. Silurian ls., top 1897'. Mt. Auburn Cons. Pool.
- 6, SW SE NE. C. B. Mansfield #1 Irene E. Lewis. Spd. 7-13-59. Comp. 7-29-59. TD 1960'. D&A. Silurian ls., top 1898'. WN (Mt. Auburn Cons. Pool).
- 8, NW NW NW. J. D. Kuykendall #1 O. W. & W. H. Ostermeier. Spd. 7-7-59. Comp. 7-22-59. TD 1916'. D&A. Silurian ls., top 1891'. Mt. Auburn Cons. Pool.
- 9, NE NW NW. Henson Drlg. Co. #1 Cora E. Baughman. Spd. 6-27-59. Comp. 7-29-59. TD 1914'. IP 12 BOP, 62 BW. Silurian ls., top 1908½'. Mt. Auburn Consolidated Pool.
- 18, NW NE NW. Smith-Patterson & Assoc. #1 D. M. Roberts. Spd. 7-13-59. Comp. 7-29-59. TD 1950'. D&A. Silurian ls., top 1924'. WN (Mt. Auburn Consolidated Pool).

14N, 3W

- 32, 316' from N. line, 527' from E. line, SW NE. Joe Simpkins #3 Becky Comm. WOC 4" 7-29-59. Spd. 7-15-59. WN (Edinburg Pool).
- 32, 334' from N. line, 162' from E. line, NW. Joe Simpkins #1 George Neisewander. POP 7-29-59. Spd. 4-30-59. WF.
- 32, 316' from S. line, 276' from W. line, NE NW. Joe Simpkins #2 Geo. N. Neisewander. D&A (CDU)*** 7-29-59. Spd. 7-1-59. Edinburg West Pool.

15N, 1W

- 4, 180' from S. line, 330' from E. line, NW. Bernard Podolsky #5 A. T. Vail Trustee "A". Spd. 6-3-59. Comp. 7-8-59. TD 1874'. IP 76 BOP. Silurian ls., top 1840'. Frac. Mt. Auburn Consolidated Pool.
- 17, C S/2 NE SW. Ray Hensley #4 R. O. Augur. Spd. 6-9-59. Comp. 7-8-59. TD 1906'. IP 14 BOP. Silurian ls., top 1896'. Frac. Mt. Auburn Consolidated Pool.
- 18, 1063' from N. line, 330' from W. line, fractional NW. C. B. Mansfield #4 Anna L. Augur. Spd. 6-25-59. Comp. 7-22-59. TD 1870'. IP 185 BOP. Silurian ls., top 1858'. Frac. Mt. Auburn Consolidated Pool.
- 18, 430' from N. line, 330' from W. line, NW NW. Clifford B. Mansfield #5 Anna L. Augur. Spd. 7-3-59. Comp. 7-22-59. TD 1868'. D&A. Silurian ls., top 1857'. Mt. Auburn Consolidated Pool.
- 18, 706' from S. line, 343' from W. line, fractional NW. M. H. Richardson #3 C. T. Montgomery. Spd. 6-3-59. Comp. 7-8-59. TD 1881'. IP 80 BOP. Silurian ls., top 1860'. Frac. & Acid. Mt. Auburn Consol. Pool.
- 21, E/2 SE NE. James D. Jordan #1 O. E. Butcher "A". Spd. 5-14-59. Comp. 7-8-59. TD 1939'. IP 13 BOP, 27 BW. Silurian ls., top 1913'. Frac. Mt. Auburn Consolidated Pool.

*** Completion data unreported; will be given when available; not included in total completions for month.

CHRISTIAN COUNTY (continued)

- 15N, 1W
 22, NE SE SW. Baughman & Osborn #1 Mathew. Spd. 4-24-59. Comp. 7-22-59. TD 1965'. D&A. Silurian ls., top 1927'. WN (Mt. Auburn Consolidated Pool).
- 31, 660' from N. line, 990' from E. line, fractional NW. C. B. Mansfield #1 Robert Hobbs "A". Spd. 6-3-59. Comp. 7-22-59. TD 1933'. D&A (SO). Silurian ls., top 1927'. Frac. Mt. Auburn Consolidated Pool.
- 15N, 2W
 13, SE SW SE. H. F. Robison #3 Jesse A. Auger. Spd. 5-24-59. Comp. 7-15-59. TD 1919'. IP 140 BOP. Silurian ls., top 1886'. Frac. Mt. Auburn Cons. Pool.
- 23, C S/2 NW SW. Jack Robinson #7 M. Igo. Spd. 6-6-59. Comp. 7-8-59. TD 1910'. IP 54 BOP. Silurian ls., top 1892'. Frac. Mt. Auburn Cons. Pool.
- 24, SE SE NW. H. F. Robison #1 Long-Auger Comm. Spd. 6-9-59. Comp. 7-8-59. TD 1903'. IP 165 BOP. Silurian ls., top 1882'. Frac. Mt. Auburn Cons. Pool.
- 24, NE NW NW. James D. Jordan #3 Bryce Masters. Spd. 7-9-59. Comp. 7-22-59. TD 1918'. D&A. Silurian ls., top 1888'. Mt. Auburn Consolidated Pool.
- 25, NE SW SE. Henson Drlg. Co. #3 Housley "B". Spd. 6-18-59. Comp. 7-22-59. TD 1925'. IP 20 BOP, 32 BW. Silurian ls., top 1898'. Frac. Mt. Auburn Consolidated Pool.
- 26, SW NE NW. Robert Reeter #1 J. Stowers "R". Spd. 7-1-59. Comp. 7-15-59. TD 1932'. D&A. Silurian ls., top 1920'. Mt. Auburn Consolidated Pool.

CLARK COUNTY

- 9N, 12W
 18, 330' from N. line, 990' from W. line, SW. Consolidated Oil Prod. Co. #1 Joe Wells. LOC. 7-29-59. WN (Melrose Pool).
- 9N, 13W
 20, NE SW SE. Iroquois Oil Co. #1 Tyhurst. Spd. 6-1-59. Comp. 7-15-59. TD 1370'. D&A. Pennsylvanian ss., top 1212'. WF.
- 9N, 14W
 23, SW NE NW. LeMoyné Rich #1 Cornwell et al. Spd. 7-1-59. Comp. 7-8-59. TD 635'. D&A. Pennsylvanian ss., top 544'. Johnson South Pool.
- 10N, 14W
 23, 280' from S. line, 330' from E. line, NE NE. Clark & Bush #0-10 Shawver. Spd. 7-5-59. Comp. 7-22-59. TD 520'. SIGW. Pennsylvanian ss., top 440'. Casey Pool.
- 12N, 14W
 19, NW SW NW. E. Zink #1 Wilhoit. Spd. 6-6-59. Comp. 7-15-59. TD 474'. IP 2 BOP, tr W. Pennsylvanian ss., top 423'. Shot. Ashmore South Pool.

CLAY COUNTY

- 2N, 7E
 5, NW SW NW. Gulf Oil Corp. #3 Goudy. Spd. 6-21-59. Comp. 7-8-59. TD 3032'. PB 3002'. IP 343 BOP. Aux Vases ss., top 2968'. Frac. West Seminary Pool.

CLAY COUNTY (continued)

2N, 7E

- 5, NE SW NW. Gulf Oil Corp. #4 Goudy. Spd. 6-27-59. Comp. 7-15-59. TD 3154'. PB 2990'. IP 181 BOP. Aux Vases ss., top 2972'. Frac. West Seminary Pool.
- 5, NE NW SW. Gulf Oil Corp. #2 Myrtle Strange. Spd. 6-27-59. Comp. 7-29-59. TD 3152'. PB 3113'. IP 178 BOP, 95 BW. Aux Vases ss., Rosiclare and McClosky ls. Frac. & Acid. West Seminary Pool.
- 6, 430' from S. line, 330' from W. line, SE NE. Gulf Oil Corp. #1 McCommons. Spd. 6-11-59. Comp. 7-15-59. TD 3137'. PB 3127'. IP 39 BOP, 108 BW. Rosiclare ls., top 3070'. Frac. & Acid. West Seminary Pool.
- 6, NE NE SE. Gulf Oil Corp. #1 C. E. Pearce. Spd. 6-4-59. Comp. 7-8-59. TD 3149'. PB 3118'. IP 10 BOP, 15 BW. Rosiclare & McClosky ls. Acid. West Seminary Pool. NEW PAY IN POOL.

3N, 5E

- 36, SW NE NE. Texaco, Inc. #7 H. D. Allen "A". Spd. 6-4-59. Comp. 7-29-59. TD 4624'. PB 4542'. IP 41 BOP, 15 BW. Carper ss., Devonian ls. Acid. Kenner Pool. NEW PAY IN POOL.

3N, 8E

- 33, SE SE NE. Earle B. Reynolds #3 Abbott-Moseley. Spd. 5-10-59. Comp. 7-15-59. TD 2608'. IP 7 BOP, 20 BW. Cypress ss., top 2598'. Shot. Clay City Consolidated Pool.
- 34, SE SW NW. Earle B. Reynolds #2 Dehart. Spd. 6-7-59. Comp. 7-15-59. TD 2614'. IP 5 BOP, 40 BW. Cypress ss., top 2604'. Shot. Clay City Consolidated Pool.
- 34, NW NE SW. Earle B. Reynolds #1 Schnautz. Spd. 6-15-59. Comp. 7-15-59. TD 3011'. IP 14 BOP, 14 BW. McClosky ls., top 2988'. Acid. Clay City Consolidated Pool.

4N, 7E

- 10, 330' from N. line, 495' from W. line, SE NE. G. S. Marvin #2 Crouse. Spd. 5-26-59. Comp. 7-22-59. TD 3025'. PB 2875'. IP 84 BOP, 150 BW. Aux Vases ss., top 2814'. Frac. Sailor Springs Consolidated Pool.
- 23, SW SE NE. Delbert Runyon #2 U. S. Bland "B". Spd. 5-30-59. Comp. 7-22-59. TD 2637'. PB 2630'. IP 24 BOP. Cypress ss., top 2606'. Frac. Sailor Springs Consolidated Pool.
- 23, NW NE SE. Joe Dull #1 Hastings. Spd. 5-12-59. Comp. 7-8-59. TD 2602'. IP 22 BOP. Cypress ss., top 2590'. Shot. Sailor Springs Cons. Pool.

4N, 8E

- 20, SE NE NE. Louis Kapp #1 W. Walker. MIRT 7-29-59. WN (Sailor Springs North Pool).
- 26, SW NW SE. Ray Hendricks #3 R. A. Wells. Spd. 7-9-59. Comp. 7-22-59. TD 3100'. D&A. Ste. Genevieve ls., top 3000'. Pixley Pool.

CLAY COUNTY (continued)

4N, 8E

29, NE NE NW. H. F. Robison #1 Laughton. Spd. 6-19-59. Comp. 7-8-59. TD 3033'. D&A. Ste. Genevieve ls., top 2978'. WN (Sailor Springs Central Pool).

5N, 7E

2, NW NW NE. Gulf Oil Co. #1 J. T. Murphy. Spd. 7-3-59. Comp. 7-15-59. TD 3008'. D&A. Ste. Genevieve ls., top 2874'. WN (Sailor Springs Consolidated Pool).

14, 330' from S. line, 380' from E. line, SE NE. Cecil Poe #1 I. E. Carter. Spd. 5-18-59. Comp. 7-22-59. TD 2952'. D&A. Ste. Genevieve ls., top 2809'. Frac. Sailor Springs Consolidated Pool.

33, SE SE NE. Whaley Oil Corp. #1 Brooks Hrs. Spd. 6-29-59. Comp. 7-8-59. TD 2848'. D&A. Ste. Genevieve ls., top 2827'. Sailor Springs Cons. Pool.

34, SW SE SE. E. Reynolds #1 Wattles. Spd. 6-28-59. Comp. 7-15-59. TD 2997'. D&A. Ste. Genevieve ls., top 2882'. Sailor Springs Consolidated Pool.

CLINTON COUNTY

1N, 2W

6, 330' from N. line, 1650' from E. line, NW. Shulman Bros. #7 DuComb. Spd. 6-26-59. Comp. 7-8-59. TD 1083'. IP 18 BOP, 2 BW. Cypress ss., top 1066'. Huey South Pool.

16, 560' from S. line, 330' from E. line, NE SW. N. V. Duncan #1 Rudolph Bahren. Spd. 6-4-59. Comp. 7-8-59. TD 2741'. PB 2729'. IP 40 BOP, est. 8 BW. Silurian ls., top 2718'. Frac. & Acid. Posey East Pool.

1N, 5W

9, NW NE SW. Brand Oil Co. #1 Beutler. Spd. 6-27-59. Comp. 7-22-59. TD 1922'. IP 230 BOP. Silurian ls., top 1906'. New Baden East Pool.

3N, 2W

5, SE NW SE. E. J. Goldschmidt #1 Boatright. WCC 5" 7-29-59. Spd. 7-10-59. WN (Beaver Creek South Pool).

31, SW SE NE. A. Schiermann #1 Johnson. POP 7-29-59. Spd. 5-23-59. WF.

32, NW NW SW. Al Schiermann #1 Laux. Temp. abd. 7-8-59. Spd. 5-7-59. TD 1189'. Bethel ss., top 1180'. WF.

COLES COUNTY

12N, 7E

2, NW SW SE. Harry Adams #1 Oliver. Spd. 7-8-59. Comp. 7-15-59. TD 1933'. D&A. Ste. Genevieve ls., top 1892'. Mattoon Pool.

CRAWFORD COUNTY

5N, 11W

11, SW SE SE. Dr. L. W. Gladish #1 T. Maddox. Spd. 6-26-59. Comp. 7-22-59. TD 930'. D&A. Pennsylvanian ss., top 904'. Main Consolidated Pool.

CRAWFORD COUNTY (continued)

5N, 12W

- 4, 350' from S. line, 380' from W. line, SE SW. M. C. Milam #1 H. D. Berkshire. Spd. 6-20-59. Comp. 7-22-59. TD 1563'. PB 1555'. IP 155,000 cu. ft. gas flowing. Aux Vases ss., top 1527'. Frac. Main Consolidated Pool.

6N, 12W

- 33, SW SE SE. Kelley, Conrad & Kaye Drlg. Co. #1 Flynn-Bailey Comm. Spd. 6-19-59. Comp. 7-22-59. TD 1627'. D&A. Ste. Genevieve ls., top 1565'. Main Consolidated Pool.

7N, 13W

- 31, 330' from N. line, 396' from E. line, NE NW. Pyramid Oil #1 Henry. Spd. 5-5-59. Comp. 7-8-59. TD 1080'. PB 1070'. IP 18 BOP, 2 BW. Pennsylvanian ss., top 1044'. Frac. Main Consolidated Pool.

8N, 12W

- 26, 330' from N. line, 530' from W. line, NE NE. C. M. Smith #1 Heber. MIST 7-29-59. Spd. 1-30-59. WF.

8N, 13W

- 13, SE NE SW. Wm. Moore #3 Guyer. Spd. 10-31-58. Comp. 7-22-59. TD 987'. D&A. Pennsylvanian ss., top 966'. Shot. Main Consolidated Pool.
- 26, SW NW NW. Kelley, Conrad & Kaye #1 Miller-McCoy Comm. Spd. 6-9-59. Comp. 7-22-59. TD 1027'. PB 975'. IP 4 BOP, tr W. Pennsylvanian ss., top 852'. Frac. Main Consolidated Pool.
- 27, SE NE NE. Ring & Kinsell #2 E. Stifle. Spd. 7-24-59. Comp. 7-29-59. TD 1021'. D&A. Pennsylvanian ss., top 890'. Main Consolidated Pool.

CUMBERLAND COUNTY

9N, 9E

- 35, SW SE NE. Francis M. Pierce #1 T. L. Reynolds. Spd. 7-13-59. Comp. 7-22-59. TD 2660'. D&A. Ste. Genevieve ls., top 2584'. Hidalgo No. Pool
- 36, NE NE NW. Robert F. Powers #2 Sadie Myers. D&A (CDU) 7-29-59. Spd. 6-25-59. Hidalgo North Pool.
- 36, SW NW SE. Elizabeth K. Lewis #1 Stout-Alberts Comm. Spd. 7-5-59. Comp. 7-15-59. TD 2666'. D&A. Ste. Genevieve ls., top 2588'. Hidalgo North Pool.

9N, 10E

- 23, SW SE NE. Robert Zakowski #1 Edna Kelly. SD 7-29-59. Spd. 7-14-59. WF.

DOUGLAS COUNTY

14N, 7E

- 1, SW SE NW. Vernon D. Jarvis #1 Henry A. Moore. Pits 7-29-59. WN (Chester-ville East).

15N, 7E

- 22, SE SW NE. Develop. Assoc., Inc. #1 Bontrager-Otter Comm. Spd. 7-1-59. Comp. 7-8-59. TD 1751'. D&A. Ste. Genevieve ls., top 1703'. WN (Bourbon Consolidated Pool).

EDGAR COUNTY

12N, 11W

- 4, E/2 NE NW. Nat'l. Assoc. Pet. Corp. #1 Burkey-Arthur Unit. Spd. 7-2-59.
Comp. 7-8-59. TD 1093'. D&A. Ste. Genevieve ls., top 997'. WF.

EDWARDS COUNTY

3S, 10E

- 11, NW SE SE. R. A. Harris #1 John S. Michels. Spd. 7-13-59. Comp. 7-22-59.
TD 2032'. D&A. Biehl ss., top 1987'. Albion Consolidated Pool.
- 16, NW NW SW. Royal Oil & Gas Corp. #1 Perkins. D&A (CDU) 7-29-59. Spd.
7-5-59. WN (Albion Consolidated Pool).

EFFINGHAM COUNTY

6N, 5E

- 10, SE SE SE. Dale Hopkins #1 Keller. NR 7-29-59. Spd. 10-6-58. WN (Mason
North Pool).
- 21, SE SW SW. E. M. Self #1 Jansen. Spd. 7-14-59. Comp. 7-29-59. TD 2319'.
D&A. Bethel ss., top 2315'. WN (Iola Consolidated Pool).

6N, 7E

- 33, NE NE SE. Walter Duncan #6 F. H. Kluthe. Spd. 6-10-59. Comp. 7-15-59.
TD 2540'. IP 24 BOP. Cypress ss., top 2522'. Sailor Springs Cons. Pool.

7N, 4E

- 6, NE NE SE. Cecil Poe #1 O. Voelker. Spd. 11-28-57. Comp. 7-15-59. TD 3505'.
D&A. Devonian ls., top 3366'. WF.
- 25, SE NE SW. Ellis M. Howard #1 Maynard Higgs. Spd. 7-17-59. Comp. 7-29-59.
TD 2464'. D&A. St. Louis ls., top 2447'. WF.

FAYETTE COUNTY

5N, 2E

- 12, NW SE NE. D. N. Claypool & M. F. Miller #1 W. O. Peyton. Spd. 6-2-59.
Comp. 7-15-59. TD 3458'. D&A. Devonian ls., top 3365'. WN (Wilberton
Pool).
- 13, NW SE NE. Kewanee Oil #1 Gehle. Spd. 4-30-59. Comp. 7-8-59. TD 4328'.
PB 3505'. IP 58 BOP, 55 BW. Lingle ss., top 3466'. DISCOVERY OF
WILBERTON POOL.

5N, 4E

- 15, 330' from S. line, 430' from E. line, SW SW. Hawk Oil Prod. #2 C. R.
Salzman. Spd. 5-18-59. Comp. 7-22-59. TD 2276'. IP 5 BOP. Bethel ss.,
top 2273'. EXTENSION TO LACLEDE POOL.

FRANKLIN COUNTY

5S, 2E

- 12, SE SW NW. Kewanee Oil Co. #13 Plains. Spd. 6-8-59. Comp. 7-22-59. TD
2880'. PB 2845'. IP 204 BOP. Renault ss., top 2708'. Whittington West
Pool.
- 13, NW NW NW. Kewanee Oil #1 Cipher. Spd. 5-27-59. Comp. 7-15-59. TD 2915'.
PB 2750'. IP 60 BOP. Renault ss., top 2730'. Frac. Whittington W. Pool.

FRANKLIN COUNTY (continued)

5S, 3E

- 18, NE NW SE. Louis Kapp #1 P. E. Whittington. Spd. 7-3-59. Comp. 7-22-59. TD 2477'. D&A. Cypress ss., top 2468'. WN (Whittington Pool).

6S, 4E

- 25, NE NE SW. C. E. Brehm #3 U. S. Steel "E". Spd. 6-2-58. Comp. 7-8-59. TD 3155'. PB 3140'. IP 100 BOP. Aux Vases ss., top 3118'. Frac. Akin Pool.
- 36, NW SE NW. C. E. Brehm #5-A Lario Trustee. D&A (CDU) 7-29-59. Spd. 7-15-59. Akin Pool.

7S, 3E

- 6, 235' from N. line, 230' from W. line, SE NE. Nat'l. Assoc. Pet. Co. #1 Lindsay-Herbek. Drlg. 1330' 7-29-59. Spd. 7-22-59. WN (West Frankfort Pool).
- 9, 370' from N. line, 360' from W. line, SE NW. Paul Mosebach #7-A Mosebach-Peabody. Spd. 5-6-59. Comp. 7-8-59. TD 2811'. IP 25 BOP, tr W. Aux Vases ss., top 2805'. Shot. Deering City Pool.
- 15, 230' from N. line, 450' from W. line, SW NE. Nat'l. Assoc. Pet. Co. #1 Lindsay-Moore. Spd. 7-10-59. Comp. 7-22-59. TD 3017'. D&A. Ste. Genevieve ls., top 2885'. WN (Deering City Pool).

GALLATIN COUNTY

7S, 8E

- 19, NE NE SW. H. N. Sanders #1 Graves. Spd. 5-25-59. Comp. 7-29-59. TD 3124'. PB 2700'. IP 12 BOP, 1 BW. Cypress ss., top 2644'. Frac. Roland Consolidated Pool.
- 32, SE SW NE. N. V. Duncan Drlg. Co. #1 Bruce. Spd. 7-5-59. Comp. 7-22-59. TD 2852'. D&A. Ste. Genevieve ls., top 2728'. Omaha Pool.
- 32, 330' from N. line, 415' from W. line, SE SW. Athene Dev. Co. #4-B McGinley-Teachers Ret. Fund. Spd. 5-2-59. Comp. 7-29-59. TD 2738'. D&A (SO). Ste. Genevieve ls., top 2697'. Omaha Pool.

8S, 8E

- 2, NE SE NW. Richard S. Thompson #1 Flanders. Spd. 5-26-59. Comp. 7-15-59. TD 2987'. PB 2900'. IP 75 BOP. Ohara ls., top 2849'. Acid. Omaha East Pool.

8S, 9E

- 9, NW NW NW. C. K. Jones #1 R. M. Walters. Spd. 6-4-59. Comp. 7-8-59. TD 1823 PB 1780'. IP 6 BOP, 17 BW. Biehl ss., top 1747'. Frac. Herald Cons. Pool.
- 10, SW SW NW. Lohmann & Johnson Drlg. Co. #1-C Raphael & Evelyn Moyer. Spd. 4-7-59. Comp. 7-22-59. TD 3008'. PB 2310'. IP 25 BOP, 50 BW. Tar Springs ss., top 2242'. Frac. Inman West Consolidated Pool.
- 26, NW NW SE. James E. Carter #1 Millie Mills. Spd. 6-23-59. Comp. 7-22-59. TD 2865'. PB 2818'. IP 250 BOP. Aux Vases ss., top 2769'. Frac. Inman West Consolidated Pool.

GALLATIN COUNTY (continued)

- 8S, 10E
 2, NW SE SE. Crawford Prod. #6 Black. Spd. 6-9-59. Comp. 7-8-59. TD 2002'.
 PB 1990'. IP 10 BOP, 90 BW. Waltersburg ss., top 1965'. Inman East
 Consolidated Pool.
- 36, 330' from N. line, 300' from E. line, SE. Omar Minton, Jr. #1 Smith. NR
 7-29-59. Spd. 10-27-58. WF.
- 8S, 11E
 31, NW NW SW. Omar W. Minton, Jr. #1 Galt. NR 7-29-59. Spd. 2-23-59. WF.
- 9S, 9E
 16, SW NE SW. Universal Oper. Co. #1 School Trustee. Spd. 6-28-59. Comp.
 7-8-59. TD 1838. D&A. Waltersburg ss., top 1775'. Junction Pool.
- 20, 1329' from N. line, 889' from E. line, NW NE. Universal Oper. Co., Inc. #2
 Easley. Spd. 6-18-59. Comp. 7-15-59. TD 1792'. IP 25 BOP. Waltersburg
 ss., top 1733'. Junction Pool.

GREENE COUNTY

- 12N, 13W
 15, 330' from S. line, 50' from W. line, SE SE. John S. Adams #2 Hallock. D&A
 (CDU) 7-29-59. Spd. 6-9-59. WF.

HAMILTON COUNTY

- 6S, 5E
 10, SE NW SE. Oslager Oil Co. #1 Margaret Harrelson. Spd. 5-26-59. Comp.
 7-8-59. TD 3216'. PB 3190'. IP 18 BOP, est. 100 BW. Aux Vases ss., top
 3171'. Frac. Dale Consolidated Pool.
- 10, NE SW SE. Oslager Oil Co. #1 Nova Harrelson. Spd. 5-15-59. Comp. 7-8-59.
 TD 3201'. PB 3192'. IP 58 BOP, est. 150 BW. Aux Vases ss., top 3158'.
 Frac. Dale Consolidated Pool.
- 10, NW NE SE. Oslager Drlg. Co. #4 Maggie Robertson. D&A (CDU) 7-29-59. Spd.
 7-1-59. Dale Consolidated Pool.
- 6S, 7E
 17, NE SE SE. T. M. Bane #1 O. E. Benefield. Spd. 7-8-59. Comp. 7-22-59. TD
 3130'. D&A. Aux Vases ss., top 3082'. Dale Consolidated Pool.

HANCOCK COUNTY

- 4N, 8W
 19, 85' from S. line, 330' from W. line, NE NW. Shaw & Huff #1 Allen. D&A
 (CDU) 7-29-59. Spd. 4-28-59. WF.

JASPER COUNTY

- 5N, 10E
 6, SE NW SE. Pure Oil Co. #10 Bertha Cunningham "A". Spd. 6-23-59. Comp.
 7-22-59. TD 2886'. PB 2825'. IP 133 BOP, 38 BW. Aux Vases ss., top
 2769'. Frac. Clay City Consolidated Pool.
- 6, NW SE NE. J. M. Zanetis #4 Keller "A". Prod. (CDU) 7-29-59. Spd. 6-29-59.
 Clay City Consolidated Pool.

JASPER COUNTY (continued)

6N, 10E

- 29, SE NW SW. M. L. Van Fossan #1 Raef et al. POP 7-29-59. Spd. 6-27-59. WN (Clay City Consolidated Pool).
- 29, NW SW SW. M. L. Van Fossan #2 Celia Schafer et al. Drlg. 2343' 7-29-59. Spd. 7-22-59. WN (Clay City Consolidated Pool).
- 30, SE NE SE. Mt. Carmel Drlg. Co. #1 Lester Kocher et al. Spd. 7-3-59. Comp. 7-29-59. TD 2914'. PB 2850'. IP 150 BOP. McClosky ls., top 2830'. Acid. Clay City Consolidated Pool.

7N, 10E

- 16, SW NE SW. E & G Drlg. Co. #1 M. Earnest. WOC 5" 7-29-59. Spd. 7-5-59. WN (Clay City Consolidated Pool).
- 16, SE SW NW. E & G Drlg. Co. #1 Ed Michl. Pits 7-29-59. WN (Clay City Consolidated Pool).
- 16, SW SE NW. E & G Drlg. Co. #2 Andrew Reisner. WOC 5" 7-29-59. Spd. 7-15-59. WN (Clay City Consolidated Pool).
- 16, NW SE SW. E & G Drlg. Co. #1 Katherine Schissel. WOC 5" 7-29-59. Spd. 7-15-59. WN (Clay City Consolidated Pool).
- 16, NE SW SW. E & G Drlg. Co. #2 Katherine Schissel. Drlg. 1885' 7-29-59. Spd. 7-24-59. WN (Clay City Consolidated Pool).
- 20, 330' from N. line, 880' from E. line, SE NE. H. F. Robison #1 Victor Brooks. LOC. 7-29-59. WN (Clay City Consolidated Pool).
- 21, 330' from S. line, 990' from W. line, SW NW. E & G Drlg. Co. #2 Cowger. Drlg. 1835' 7-29-59. Spd. 7-25-59. WN (Clay City Consolidated Pool).
- 21, NE SE NW. E & G Drlg. Co. #1 A. Reisner. TD 2773' 7-29-59. Spd. 7-6-59. WN (Clay City Consolidated Pool).
- 21, SE NE NW. Francis M. Pierce #1 Adam Reisner. Pits 7-29-59. WN (Clay City Consolidated Pool).
- 21, NW NE NW. E & G Drlg. Co. #3 Andrew Reisner. WOC 5" 7-29-59. Spd. 7-15-59. WN (Clay City Consolidated Pool).
- 21, SE SW SW. E & G Drlg. Co. #1 Schedlbauer et al. POP 7-29-59. Spd. 6-3-59. WN (Clay City Consolidated Pool).
- 21, SW SW NE. Murvin Oil Co. #1 Schachman. TD 2835' 7-29-59. Spd. 7-18-59. WN (Clay City Consolidated Pool).

8N, 9E

- 29, 530' from N. line, 330' from E. line, NE SE. J. H. Miskell #1 Hicks et al. Spd. 7-17-59. Comp. 7-29-59. TD 2879'. D&A. Ste. Genevieve ls., top 2772'. Gila Pool.

JEFFERSON COUNTY

1S, 3E

22, NW SE NE. Texaco, Inc. #6 W. P. Green NCT-1. Spd. 5-18-59. Comp. 7-8-59. TD 4700'. D&A. Devonian ls., top 4347'. Frac. Divide West Pool.

26, NW NW SE. Burrell Minor #2 Burrell Minor. SDR 2197' 7-29-59. Spd. 7-26-59. WN (Divide West Pool).

2S, 2E

24, SW SE SE. F. L. Strickland #1 Gilbert Hrs. LOC. 7-29-59. WN (Mt. Vernon North Pool).

3S, 3E

22, 345' from S. line, 330' from W. line, NE SW. E. McEndree #1 Estes. Spd. 6-12-59. Comp. 7-15-59. TD 2761'. IP 42 BOP, 40 BW. Renault & Aux Vases ss. Frac. King Pool.

KANKAKEE COUNTY

31N, 10E

5, 350' from N. line, 127' from W. line, NE NW. E. V. Richardson #1 Simon Hoekstra. D&A (CDU) 7-29-59. Spd. 4-21-59. WF.

31N, 11E

19, SW SW NW. E. V. Richardson #1 V. H. Goodknecht. LOC. 7-29-59. WF.

LAWRENCE COUNTY

2N, 11W

22, 75' from S. line, 340' from W. line, NE NW. J. Bauer #12 Allstate Insurance Co. Spd. 7-1-59. Comp. 7-22-59. TD 1811'. PB 1768'. IP 85 BOP. Bethel ss., top 1754'. Frac. St. Francisville East Pool.

3N, 11W

8, NE SE NW. John Zanetis #1 Bowler Comm. Spd. 6-12-59. Comp. 7-22-59. TD 1600'. IP 15 BOP. Cypress ss., top 1593'. Lawrence Pool.

18, 946' from S. line, 990' from E. line, SE. Nation Oil Co. #2 Faith. Spd. 3-31-59. Comp. 7-8-59. TD 1839'. PB 1620'. IP 22 BOP, 15 BW. Cypress ss., top 1580'. Frac. Lawrence Pool.

18, NE NE SE. Nation Oil Co. #4 Payne Comm. Spd. 6-26-59. Comp. 7-29-59. TD 1613'. PB 1605'. IP 45 BOP, 75 BW. Cypress ss., top 1552'. Frac. Lawrence Pool.

31, NE NW SE. A. W. Rea #3 Minnie Gould. Spd. 6-10-59. Comp. 7-8-59. TD 1831'. PB 1673'. IP 50 BOP. Cypress ss., top 1585'. Frac. Lawrence Pool.

31, 330' from N. line, 395' from W. line, NE SE. R. S. Young Trustee #3 Ray Gould. Spd. 5-23-59. Comp. 7-8-59. TD 1886'. PB 1630'. IP 25 BOP, 50 BW. Cypress ss., top 1564'. Frac. Lawrence Pool.

31, NE SW SE. A. W. Rea #5 Theo Jordan. Spd. 6-4-59. Comp. 7-8-59. TD 1871'. PB 1825'. IP 100 BOP, tr W. Cypress ss. & McClosky ls. Frac. & Acid. Lawrence Pool.

LAWRENCE COUNTY (continued)

3N, 11W

32, NW NW SW. R. S. Young, Jr. #1 Finley. Spd. 6-15-59. Comp. 7-22-59. TD 1880'. PB 1616'. IP 100 BOP, 200 BW. Cypress ss., top 1562'. Frac. Lawrence Pool.

32, SE SW SW. Wm. Zuhone, Jr. #3 O. Leighty. Spd. 6-27-59. Comp. 7-8-59. TD 1649'. D&A. Cypress ss., top 1554'. Lawrence Pool.

3N, 12W

11, NE NE NW. John Zanetis #1 Allen Kirkwood. Spd. 5-27-59. Comp. 7-8-59. TD 1837'. PB 1835'. IP 25 BOP. Cypress ss. & McClosky ls. Frac. & Acid. Lawrence Pool.

16, SE SE SW. Ohio Oil Co. #32 John Swail. Spd. 7-25-59. Comp. 7-29-59. TD 1678'. D&A. Cypress ss., top 1645'. Lawrence Pool.

22, 176' from S. line, 330' from E. line, SE SE. G. O. Chapman #9 Gillespie. Spd. 6-30-59. Comp. 7-22-59. TD 1845'. PB 1843'. IP 80 BOP. McClosky ls., top 1743'. Acid. Lawrence Pool.

36, SW SE NW. R. A. Harris #2 D. F. Withers. Spd. 6-22-59. Comp. 7-15-59. TD 1705'. PB 1687'. IP 74 BOP, tr W. Cypress & Bethel ss. Frac. Lawrence Pool.

3N, 13W

16, SW NW SE. Oslager Oil Co. #1 Eaton. Drlg. 2645' 7-29-59. Spd. 7-18-59. WF.

36, SE SW NW. Charles E. Carr #1 Reed. Temp. abd. (CDU) 7-29-59. Spd. 6-15-59. WN (Lawrence Pool).

5N, 13W

36, NE NE SW. Jud Noble #1 Opal Updike. Spd. 5-11-59. Comp. 7-29-59. TD 1679'. PB 1610'. IP 18 BOP, 40 BW. Jackson, Paint Creek, Cypress, & Benoist ss. Frac. Lawrence Pool.

LOGAN COUNTY

19N, 4W

12, 445' from S. line, 330' from W. line, SE SE. V S & S Drlg. Co., Inc. #1 Doyle-Pottorf Comm. D&A (CDU) 7-29-59. Spd. 7-11-59. WF.

MACON COUNTY

16N, 1E

12, SW SW NW. Charles W. Eager #1 Alsup. Spd. 3-25-59. Comp. 7-8-59. TD 2070'. PB 2054'. IP 11 BOP, 9 BW. Silurian ls., top 2044'. Frac. Harristown Pool.

MACOUPIN COUNTY

7N, 7W

8, NW SW SE. Hubert W. Rose #1 J. D. Holland. SDR 7-29-59. Spd. 7-14-59. WN (Staunton West Pool).

15, NW NE NW. Carline Wilson #1 M. E. Sawyer. Spd. 6-16-59. Comp. 7-8-59. TD 592'. D&A. Pennsylvanian ss., top 587'. Staunton Pool.

MACCOUN COUNTY (continued)

- 7N, 7W
 16, SW NW SE. Joe Waitukaitis #8 Dehne. Spd. 5-1-59. Comp. 7-22-59. TD 496'. D&A. Pennsylvanian ss., top 488'. Frac. Staunton West Pool.
- 16, 395' from S. line, 330' from W. line, NW. Joe Waitukaitis #10 Dehne. Spd. 6-5-59. Comp. 7-22-59. TD 617'. D&A. Ste. Genevieve ls., top 614'. Staunton West Pool.
- 16, 267' from S. line, 350' from W. line, NW SW NW. Joseph Waitukaitis #11 Dehne. Spd. 6-18-59. Comp. 7-22-59. TD 501'. D&A. Pennsylvanian ss., top 490'. Staunton West Pool.
- 17, SW NE NE. Jack J. Brady #1 Musenheimer. Spd. 5-27-59. Comp. 7-22-59. TD 510'. D&A. Pennsylvanian ss., top 489'. WN (Staunton West Pool).
- 21, NE NW SW. Wyanet Drlg. Co. #1 Schrier. Spd. 6-9-59. Comp. 7-22-59. TD 556'. D&A. Pennsylvanian ss., top 535'. WN (Staunton West Pool).
- 7N, 8W
 13, SE SE NE. Wyanet Drlg. Co. #1 Gosch. MIST 7-29-59. WF.
- 8N, 6W
 10, NE SE SE. Clyde Bassett #2 W. L. Whartke. D&A (CDU) 7-29-59. Spd. 6-19-59. Hornsby South Pool.
- 11, NW SW SW. Clyde Bassett #1 Karl Hartke. NR 7-29-59. Spd. 2-5-59. WN (Hornsby South Pool).
- 8N, 7W
 22, NE NE NW. Sun Oil Co. #1 F. M. Berger. TD 653' 7-29-59. Spd. 7-14-59. WN (Gillespie West Pool).
- 23, NE SW NW. M. D. Burkett #1 Scholing. SD 106' 7-29-59. Spd. 7-17-59. WN (Gillespie West Pool).
- 8N, 8W
 22, SE NW NE. Joe Waitukaitis #2 Simmermaker. LOC. 7-29-59. WF.
- 9N, 7W
 18, NW SW NE. W. C. Stribling #2 Battise. D&A (CDU) 7-29-59. Spd. 6-20-59. WN (Staunton West Pool).
- 10N, 6W
 2, SE NW SE. E & G Drlg. Co. #1 E. Malham. WOC 4" 7-29-59. Spd. 7-6-59. WF.
- 2, SE SE SW. E & G Drlg. Co. #1 Mullen. LOC. 7-29-59. WF.
- 11, NE NW NE. E & G Drlg. Co. #1 Carlinville Nat'l. Bank. NR 7-29-59. Spd. 5-27-59. WF.
- 11N, 7W
 6, SE NE SE. Cahill & Smith #2 Bristow. LOC. 7-29-59. WF.

MADISON COUNTY

5N, 6W

28, SE SW SW. Geo. Cassens #1 Klenke. WCC 5" 7-29-59. Spd. 6-13-59. WN
(Marine Pool).

29, NW NW NE. Geo. Cassens #1 Schuetz. SD 1773' 7-29-59. Spd. 6-4-59. WN
(Marine Pool).

6N, 7W

20, 693' from S. line, 1052' from E. line, NE. Homeier & Weber #2 E. Myers.
SD 7-29-59. Spd. 3-17-59. WF.

29, NE SW SW. Jos. Waitukaitis #1 Paul. D&A (CDU) 7-29-59. Spd. 7-8-59. WF.

MARION COUNTY

1N, 1E

4, SW SW SE. G. W. Rohman #1-A Frazier. Spd. 4-28-59. Comp. 7-22-59. TD 1654'.
IP 4 BOP, 1 BW. Cypress ss., top 1649'. Shot. Langewisch-Kuester Pool.

21, SW NE SW. Graham Powell #1 Cople Comm. Spd. 12-19-58. Comp. 7-29-59. TD
870'. IP 450,000 cu. ft. gas flowing. Pennsylvanian ss., top 838'. Wamac
East Pool.

29, SE SW NW. F. Seip #1 F. Cople. Spd. 6-16-59. Comp. 7-29-59. TD 870'.
D&A. Pennsylvanian ss., top 380'. Wamac East Pool.

1N, 2E

36, NE SE SW. Joe Blalack #1 L. Wimberly. Spd. 7-15-59. Comp. 7-29-59. TD
2400'. D&A. Ste. Genevieve ls., top 2292'. WF.

2N, 1E

2, NW NE NW. Joe Blalack #1 G. Unverfehrt. Spd. 7-15-59. Comp. 7-29-59. TD
2008'. D&A. Ste. Genevieve ls., top 1906'. WN (Odin Pool).

3N, 1E

3, SE NW NE. Shulman Bros. #1 Britt Comm. LOC. 7-29-59. WN (Potoka South Pool)

5, SE NW SW. T. R. Lindsay #1-B Walker-Nattier Unit. D&A (CDU) 7-29-59. Spd.
7-12-59. Patoka South Pool.

7, NE NE NE. Nat'l. Assoc. Pet. Co. #1-B C. A. Adams. LOC. 7-29-59. WN (Patoka
Pool).

16, SW NE NE. T. M. Conrey #1 Thomas. D&A (CDU) 7-29-59. Spd. 7-10-59. WN
(Patoka South Pool).

32, NE SW NE. Joe Blalack #1 D. Kuhn. LOC. 7-29-59. WN (Sandoval Pool).

3N, 3E

13, SE NW NW. Dr. H. L. Logan #1 Shaffer. D&A (CDU) 7-29-59. Spd. 7-6-59. WF.

3N, 4E

9, NW NW SW. M. D. Welker #1 McKinney. D&A (CDU) 7-29-59. Spd. 7-18-59. WN
(Omega Pool).

MARION COUNTY

- 4N, 1E
 19, SW NE SE. Beeson Oil Co. #1 M. Malan. Drlg. 1160' 7-29-59. Spd. 6-18-59. WN (Patoka Pool).
 26, NE NE NW. R. Yarbrough #1 Matthews. Spj. 6-29-59. Comp. 7-29-59. TD 1700 D&A. Ste. Genevieve ls., top 1655'. WN (Patoka East Pool).
 34, NE SE NW. John L. Lester #1 J. S. & S. D. Williams. Spd. 7-22-59. Comp. 7-29-59. TD 1679'. D&A. Ste. Genevieve ls., top 1608'. Patoka East Pool

MASON COUNTY

- 20N, 8W
 21, SE SE NW. Niagara Oil Co. #1 Friend. LOC. 7-29-59. WF.
 20N, 9W
 1, 660' from S. line, 990' from W. line, SE SE. F. W. Engelke #1 Mohlman. Spd. 6-22-59. Comp. 7-15-59. TD 1400'. D&A. Trenton ls., top 1141'. WF.

MCDONOUGH COUNTY

- 4N, 5W
 29, SE SE NE. Chas. Mearley #1 Clemons. Spd. 6-23-59. Comp. 7-15-59. TD 495'. D&A. Maquoketa sh., top 490'. WF.
 6N, 2W
 29, SE SE NW. H. J. Hickey #1 Strode. LOC. 7-29-59. Spd. 6-27-59. WF.

MONTGOMERY COUNTY

- 10N, 4W
 31, NE NW NW. John W. Fawcett #1 Brunk. Spj. 6-16-59. Comp. 7-8-59. TD 661'. D&A. Pennsylvanian ss., top 609'. WN (Raymond Pool).
 31, SW NE NW. Fawcett & Bollero #1 Agnes Doyle. D&A (CDU) 7-29-59. Spd. 7-7-59. WN (Raymond Pool).
 11N, 5W
 31, 40' from N. line, 330' from E. line, SE NW SE. Reiss & Coslett #1 Brehm. Spd. 5-31-59. Comp. 7-22-59. TD 565'. IP 7 BOP. Pennsylvanian ss., top 557'. Shot. Waggoner Pool.

MOULTRIE COUNTY

- 12N, 6E
 18, NE NE SW. Sinclair Oil & Gas Co. #1 Lucy Wallace. Drlg. 1795' 7-29-59. Sp. 7-24-59. WF.
 15N, 5E
 22, 990' from N. line, 400' from W. line, SE. Harold C. Sanders #1 L. L. Harrison. Spd. 6-29-59. Comp. 7-15-59. TD 2950'. D&A. Silurian ls., top 2859'. WF.

PERRY COUNTY

- 4S, 1W
 2, NE NW SW. N. A. Baldridge #1 Weipiewski. Spd. 7-6-59. Comp. 7-15-59. TD 1385'. D&A. Bethel ss., top 1370'. WF.

PERRY COUNTY (continued)

5S, 1W

5, NW SW SE. Dean Hammack #1 Robinson & Ibendahl. Spd. 7-19-59. Comp. 7-29-59
TD 1350'. D&A. Benoist ss., top 1340'. WN (Tamaroa South Pool).

5S, 2W

28, SE SE SW. Dale Beby #1 Jenkel. Spd. 7-12-59. Comp. 7-22-59. TD 1358'.
D&A. Bethel ss., top 1340'. WF.

PIKE COUNTY

4S, 4W

36, 475' from N. line, 211' from W. line, SW SW. Ed Westhoff & Ralph Lucht #1
Sapp. TD 450' 7-29-59. Spd. 7-7-59. WF.

PULASKI COUNTY

14S, 1W

4, NW NW NE. Earl W. Lingle #1 Earl Atherton. NR 7-29-59. WF.

RANDOLPH COUNTY

4S, 5W

2, 660' from N. line, 1650' from W. line, fractional NW. R. H. Robben #1 Hawkins.
Spd. 7-4-59. Comp. 7-22-59. TD 2336'. D&A. Devonian ls., top 2315'.
WN (Coulterville North Pool).

17, SW SW NW. V S & S Oil Co. #1 M. S. Robinson. TD 2284' 7-29-59. Spd.
7-17-59. WN (Tilden Pool).

RICHLAND COUNTY

2N, 14W

9, SW SW NE. Jet Oil Co. #1 Lawrence Byram. Spd. 6-25-59. Comp. 7-8-59. TD
3175'. D&A. Ste. Genevieve ls., top 3051'. WN (Parkersburg Consol. Pool).

3N, 9E

25, SW NW SW. Jack Inglis Oil Prop. #3 Leo Totten. Spd. 6-25-59. Comp. 7-8-59.
TD 3169'. D&A. Aux Vases ss., top 3018'. Clay City Consolidated Pool.

3N, 14W

32, NW SE NE. J. T. Speake Drlg. Co. #1 Stueber. Spd. 5-8-59. Comp. 7-8-59.
TD 2371'. D&A. Waltersburg ss., top 2360'. Frac. Parkersburg Cons. Pool.

ST. CLAIR COUNTY

3S, 7W

20, NE NW SE. Victor Metje #1 C. Echert. Spd. 6-28-59. Comp. 7-8-59. TD 292'.
D&A. Cypress ss., top 290'. WF.

29, NE NW NE. Victor Metje #1 R. Junk. Abd. loc. 7-8-59. WF.

SALINE COUNTY

8S, 5E

10, 430' from S. line, 330' from E. line, NW SW. Canter Drlg. Co. #2 Heflin.
Spd. 5-23-59. Comp. 7-8-59. TD 2626'. IP 18 BOP, 6 BW. Cypress ss.,
top 2618'. Shot. Harco Pool. NEW PAY IN POOL.

16, SW NW SW. Milford T. Schick #2 Miley-Gill. Spd. 6-23-59. Comp. 7-29-59.
TD 2990'. PB 2940'. IP 77 BOP, tr W. Aux Vases ss., top 2900'. Frac.
Harco Pool.

SALINE COUNTY (continued)

- 8S, 5E
 16, SW SW NW. Milford Schick #1 M. H. Ward. D&A (CDU) 7-29-59. Spd. 7-8-59. Harco Pool.
- 29, 400' from S. line, 260' from W. line, NE NE. Hal Lobree #1 Empson "B". Spd 6-12-59. Comp. 7-22-59. TD 2970'. PE 2950'. IP 24 BOP, 20 BW. Aux Vases ss., top 2910'. Frac. Harco Pool.
- 36, SW NW SE. Crawford Prod. Co. #1 G. Russell. Spd. 6-29-59. Comp. 7-22-59. TD 2925'. D&A. Aux Vases ss., top 2854'. WN (Harco East Pool).
- 8S, 6E
 5, SW SE SE. Kewanee Oil #1 Gene. LOC. 7-29-59. WN (Long Branch South Pool).
- 27, NW SW NW. Edward E. Rue #1 Geo. Oglesby. Spd. 6-17-59. Comp. 7-15-59. TD 2970'. PB 2110'. IP 300 BOF. Waltersburg ss., top 2046. Frac. EXTENSION TO RALEIGH SOUTH POOL; NEW PAY IN POOL.
- 28, NE SE NE. E. E. Rue #1 L. Whitlock. Spd. 7-6-59. Comp. 7-15-59. TD 2202'. D&A. Tar Springs ss., top 2142'. Raleigh South Pool.
- 30, NE NE SE. R-K Pet. Corp. #1 Geo. Barnes et al. Spd. 6-27-59. Comp. 7-8-59. TD 2870'. D&A. Ste. Genevieve ls., top 2858'. WN (Raleigh South Pool).
- 32, SW NE NW. R-K Pet. Co. #1 Barnes-Zugel Comm. D&A (CDU) 7-29-59. Spd. 7-3-59. WN (Raleigh South Pool).
- 36, 300' from N. line, 330' from E. line, NW NW. H. E. Howard & J. V. Howell, #1 Frieda Gates. Spd. 6-3-59. Comp. 7-29-59. TD 2876'. PB 2510'. IP 40 BOP, 30 BW. Tar Springs ss., top 2120'. Frac. Eldorado Consolidated Pool.

SANGAMON COUNTY

- 15N, 3W
 12, SE NW SW. Dwight Beckham #1 John George. D&A (CDU) 7-29-59. Spd. 7-1-59. WN (Roby Pool).
- 16N, 3W
 33, NE NE SW. Perry Fulk #1 Nixon. Spd. 6-27-59. Comp. 7-22-59. TD 1706'. D&A. Silurian ls., top 1718'. WF.

SCHUYLER COUNTY

- 3N, 1W
 16, NE NE NE. Robert W. Lichtenberger #1 Chockley. NR 7-29-59. WF.

SHELEY COUNTY

- 12N, 2E
 29, NW NE NE. John P. Potsch #1 Geo. & John Weber "A". Spd. 7-9-59. Comp. 7-15-59. TD 1512'. D&A. Bethel ss., top 1488'. WF.

TAZEWELL COUNTY

- 2&N, 3W
 28, SW NE NE. A. M. Scroggin #1 D. H. Cummings. NR 7-29-59. Spd. 1-21-54. WF.

WABASH COUNTY

1N, 12W

- 9, NW SE SW. West Drlg. Co. #1 L. A. Shaffer. Spd. 9-8-58. Comp. 7-8-59. TD 2127'. PB 2028'. IP 30 BOP, tr W. Waltersburg & Cypress ss. Frac. Allendale Pool.
- 9, 400' from S. line, 330' from E. line, NE SE SW. West Drlg. Co. #3 L. A. Shaffer. Spd. 7-8-59. Comp. 7-22-59. TD 1497'. D&A. Biehl ss., top 1454'. Allendale Pool.

1N, 13W

- 22, NW SE NW. F. L. Beard #1 Litherland. Drlg. 2295' 7-29-59. Spd. 7-23-59. WN (Lancaster South Pool).
- 24, SW NW NW. F. J. Miller #1 Couch. Spd. 6-25-59. Comp. 7-15-59. TD 2339'. D&A. Bethel ss., top 2315'. Friendsville Central Pool.

1N, 14W

- 12, NE SW SW. Saber Oil #1 Seibert Comm. Spd. 6-14-59. Comp. 7-8-59. TD 2915'. D&A. Ste. Genevieve ls., top 2790'. WN (Gards Point Consol. Pool).
- 14, 330' from S. line, 330' from E. line, SE NW SE. Dee Drlg. Co. #1 Seibert-Liddle Comm. Spd. 6-9-59. Comp. 7-15-59. TD 2855'. IP 18 BOP. Ohara ls., top 2835'. Acid. Gards Point Consolidated Pool.

1S, 14W

- 24, SE SE NW. Delbert Runyon-Murvin Oil Co. #1 Keepes. Spd. 6-15-59. Comp. 7-29-59. TD 2875'. IP 60 BOP. Rosiclare ls., top 2870'. Acid. New Harmony Consolidated Pool.
- 24, NW NE SW. J. B. Murvin #1 Tennis. Spd. 7-1-59. Comp. 7-22-59. TD 3006'. D&A (SO). Ste. Genevieve ls., top 2860'. New Harmony Consol. Pool.

2S, 14W

- 11, 380' from S. line, 330' from W. line, SE NE. E. H. Morris #4-A Bosecker. Spd. 6-14-59. Comp. 7-15-59. TD 2635'. PB 2600'. IP 35 BOP, tr. W. Cypress ss., top 2563'. Frac. Browns East Pool.
- 11, 330' from S. line, 380' from E. line, SE NE. E. H. Morris #8 H. C. Bosecker. Spd. 6-19-59. Comp. 7-15-59. TD 2710'. PB 2602'. IP 100 BOP, tr. W. Cypress ss., top 2555'. Frac. Browns East Pool.
- 11, 330' from N. line, 380' from E. line, SE NE. E. H. Morris #10 H. C. Bosecker. Spd. 6-29-59. Comp. 7-22-59. TD 2618'. PB 2597'. IP 75 BOP. Cypress ss., top 2556'. Frac. Browns East Pool.
- 11, 330' from N. line, 380' from E. line, NE SE. E. H. Morris #5 Henze. Spd. 7-8-59. Comp. 7-15-59. TD 2610'. D&A. Cypress ss., top 2566'. Browns East Pool.

3S, 13W

- 7, 400' from S. line, 390' from E. line, NW. Phillips Pet. Co. #4 Parmenter. POP 7-29-59. Spd. 7-6-59. WN (New Harmony Consolidated Pool).

WASHINGTON COUNTY

3S, 2W

34, NW NE SW. N. A. Baldridge #1 Jahnke. Spd. 6-24-59. Comp. 7-8-59. TD 1256'. D&A. Bethel ss., top 1251'. Posen South Pool.

WAYNE COUNTY

1N, 6E

20, SE SE NW. Kirby Pet. Co. #1 H. Barnes "A". Spd. 7-7-59. Comp. 7-22-59. TD 3314'. D&A. Ste. Genevieve ls., top 3197'. WN (Johnsonville Consolidated Pool).

1N, 8E

2, S/2 SW SW. McCollum & Kincaid #1 E. Fitch. Spd. 6-1-59. Comp. 7-8-59. TD 3215'. IP 5 BOP, 30 BW. McClosky & St. Louis ls. Acid. Clay City Consolidated Pool.

2N, 6E

33, SW NE SW. Frank S. Heeb #2 Frank S. Heeb. D&A (CDU) 7-29-59. Spd. 6-2-59. WN (Johnsonville North Pool).

2N, 8E

23, SW NE SW. J. W. Rudy #3 E. W. Anderson. Prod. (CDU) 7-29-59. Spd. 6-24-59. Clay City Consolidated Pool.

1S, 7E

8, SE NW NE. Nation Oil Co. #1 O. H. Holman. Spd. 6-15-59. Comp. 7-22-59. TD 3335'. PB 3200'. IP 80 BOP, 10 BW. Aux Vases ss., top 3158'. Frac. Clay City Consolidated Pool.

1S, 8E

1, NE NE SW. Partlow & Cochonour #2 E. Dolton. Spd. 6-1-59. Comp. 7-15-59. TD 3134'. PB 3060'. IP 13 BOP, 4 BW. Aux Vases ss., top 3033'. Frac. Clay City Consolidated Pool.

2S, 7E

15, NW SE SE. Frank L. Strickland #1 A. Kahn. Spd. 6-25-59. Comp. 7-8-59. TD 3454'. D&A. Ste. Genevieve ls., top 3312'. WN (Aden Cons. Pool).

2S, 9E

21, SE NW NE. Edward T. Robinson #1 Clark-Newman "B". Spd. 6-21-59. Comp. 7-22-59. TD 3280'. PB 3245'. IP 26 BOP, est. 120 BW. Aux Vases ss., top 3220'. Frac. Goldengate Consolidated Pool.

3S, 9E

18, SW SW NE. W. C. McBride, Inc. #1 Borah. Spd. 7-15-59. Comp. 7-29-59. TD 3455'. D&A. Ste. Genevieve ls., top 3346'. Goldengate Consol. Pool.

WHITE COUNTY

3S, 14W

32, 900' from S. line, 330' from E. line, SW NE. Mineral Prod. Corp. #5 Margaret C. Hon. Spd. 7-1-59. Comp. 7-22-59. TD 2950'. D&A. Aux Vases ss., top 2929'. New Harmony Consolidated Pool.

32, SE NW NE. Mineral Prod. Corp. #6 Margaret C. Hon. Spd. 7-13-59. Comp. 7-22-59. TD 1419'. D&A. Mansfield ss., top 1397'. New Harmony Cons. Pool.

WHITE COUNTY (continued)

4S, 9E

25, SW SW SE. Herndon Drlg. Co. #1 M. L. Winters. Spd. 6-15-59. Comp. 7-22-59. TD 3339'. PB 2550'. IP 73 BOP, tr. W. Tar Springs ss., top 2498'. Frac. Sumpter Pool.

4S, 14W

8, 1010' from N. line, 962' from W. line, SW SE. Texaco, Inc. #7 M. E. Glaze "C". Spd. 6-19-59. Comp. 7-22-59. TD 2852'. PB 2843'. IP 27 BOP, 2 BW. Aux Vases ss., top 2819'. Frac. New Harmony Consolidated Pool.

5S, 8E

13, SW NW SW. Coy Oil Co., Inc. #2 Murphy Comm. Spd. 7-5-59. Comp. 7-22-59. TD 3149'. IP 1080 BCF, 1/64" choke. Aux Vases ss., top 3126'. Frac. Trumbull Pool.

13, SE SW NW. M. C. Milam #2 Smith. Spd. 7-8-59. Comp. 7-29-59. TD 3203'. PB 3188'. IP 2400 BCF, 1/2" choke. Aux Vases ss., top 3128'. Frac. Trumbull Pool.

14, SE NE SE. Coy Oil, Inc. #1 J. P. Frymier. Spd. 7-15-59. Comp. 7-29-59. TD 3212'. D&A. Ste. Genevieve ls., top 3151'. Trumbull Pool.

25, SW SW NW. H. N. Sanders #1 Simmons. WCC 5" 7-29-59. Spd. 7-21-59. WN (Trumbull West Pool).

5S, 9E

26, NE NE SE. Royal Oil & Gas Corp. & Wilson & Jackson & Wrather #1 Niekamp-Renshaw Hrs. Comm. Spd. 5-10-59. Comp. 7-8-59. TD 3188'. PB 3150'. IP 80 BOP, tr W. McClosky ls., top 3135'. Acid. Carmi Pool.

5S, 10E

35, SE SE SW. T. M. Bane-H. Absher #1 Ackerman Hrs. Spd. 1-12-59. Comp. 7-8-59. TD 3059'. PB 2970'. IP 3 $\frac{1}{2}$ BOP, 3 $\frac{1}{2}$ BW. Aux Vases ls., top 2950'. Frac. & Acid. Maunie North Consolidated Pool.

6S, 8E

35, NE NW NE. Rockford Pet. Co. #1 Wayland Johnson. Spd. 5-22-59. Comp. 7-22-59. TD 3100'. PB 2996'. IP 12 BOP, 30 BW. Aux Vases ss., top 2954'. Frac. Roland Consolidated Pool.

6S, 9E

3, SW NW SE. Dwight Witherspoon #1 N. M. Brockett. POP 7-29-59. WN (Storms Consolidated Pool).

6S, 10E

18, NE SW NW. Tartan Oil Co. #1 W. R. McCarty. Spd. 5-28-59. Comp. 7-8-59. TD 2516'. IP 30 BOP. Palestine & Hardinsburg ss. Storms Cons. Pool.

7S, 8E

11, NW SE SW. Joe Simpkins #8 Ellis. Spd. 6-24-59. Comp. 7-15-59. TD 3005'. D&A. Ste. Genevieve ls., top 2920'. Roland Consolidated Pool.

7S, 9E

3, 330' from N. line, 405' from E. line, NE SW. Shakespeare Oil Co. #1-A Dillard O'Neal. D&A (CDU) 7-29-59. Spd. 7-17-59. Herald Consolidated Pool.

WILL COUNTY

32N, 10E

32, 330' from S. line, 990' from W. line, NW. E. V. Richardson #1 Robert Cackle. Drlg. 7-29-59. Spd. 7-15-59. WF.

WILLIAMSON COUNTY

8S, 3E

1, NE NE NE. Mutual Oil & Gas #1 Madison "A". D&A (CDU) 7-29-59. Spd. 7-14-59. Corinth North Pool.

WOODFORD COUNTY

27N, 2W

24, 384' from N. line, 613' from W. line, NE. A. M. Scroggin #1 L. C. Schertz. SDR 207' 7-29-59. Spd. 6-14-58. WF.

OLD WELLS REWORKEDCHRISTIAN COUNTY

13N, 3W

2, 400' from S. line, 310' from W. line, NE. Joe Simpkins #1 Mason. Rng. Csg. 7-29-59. WN (Kincaid Consolidated Pool).

14N, 3W

29, SE NE SW. Joe Simpkins (was Leonard Bowles) #1 Geo. Bulpitt. Comp. 7-22-59. TD 1739'. PB 1719'. IP 40 BOP. Silurian ls., top 1712'. Fac. Edinburg West Pool. Formerly D&A.

CUMBERLAND COUNTY

9N, 9E

30, NE NW SE. L. L. Huisinga (was V.I. Helgen) #1 Huisinga. NR 7-29-59. WF. Formerly D&A.

POPE COUNTY

16S, 7E

18, SW SW NE. Rigney & Owens (was Rigney & Dodson) #1 J. H. Lewis. NR 7-29-59. WF. Formerly D&A.

SANGAMON COUNTY

14N, 4W

20, SE SE SE. Atkins & Hale (was B. M. Heath) #1 A. L. Larson. Tstg. 7-29-59. WN (New City Pool). Formerly D&A.

WABASH COUNTY

1N, 12W

11, SE SE NW. Chas. C. White (was S. C. Yingling) #1 Donald Smith (was #1 J. S. Schrader). Comp. 7-8-59. TD 2273'. D&A. Ste. Genevieve ls., top 2198'. WN (Allendale Pool). Formerly a producer.

WASHINGTON COUNTY

3S, 5W

31, NE NW SE. W. F. Seiglar #1 W. Graham. NR 7-29-59. WF. Formerly was temp. abd.

WAYNE COUNTY

2S, 8E

23, SW SW SE. Gentles Drlg. Co. (was Lewis Capp) #1 Knodell. WOC 4" 7-29-59.
WN (Barnhill Pool). Formerly D&A.

WINNEBAGO COUNTY

44N, 2E

24, SW NW NW. Ivan A. Seele et al. #1 Seele. NR 7-29-59. WF. Formerly a
junked hole.

ERRATA

WABASH COUNTY

On page 38 of the June drilling report the F. L. Beard #4 Robert Hare, NE SE SE,
32-1N-13W, was reported drilled to TD 2016 feet and plugged back to 2121½ feet. The
well was drilled to TD 2021½ and cleaned out to the total depth.

PRODUCING WELLS PLUGGED - JUNE 23 to JULY 20, 1959*

Data furnished by Department of Mines and Minerals, Springfield, Illinois.

<u>Company</u>	<u>Farm and Well Number</u>	<u>Location</u>	<u>Total Depth in Feet</u>	<u>Date Plugged</u>	<u>Pool Name</u>
<u>BOND COUNTY</u>					
Neary & Cahill, Homer Finke et al. #1		150'SL, 660'EL, SE NW, 16-6N-4W	1846	6-13-59	Sorento Cons.
Floyd E. Thompson, Diamond Hrs. #2		NW SW SE, 21-6N-2W	2325	7-10-59	Woburn Cons.
" " " , " " #4		SW SW SE, 21-6N-2W	2359	7-9-59	" "
<u>CHRISTIAN COUNTY</u>					
Reeter & Hirsteen, Drysdale #1		NW NW NW, 12-15N-1W	1928	7-14-59	Blackland
H. F. Robison, Drysdale #1		W/2 SE NE, 11-15N-1W	1928	7-19-59	"
Reeter & Hirsteen, Hardy "A" #1		NW SE SE, 8-15N-1W	1886	7-14-59	Mt. Auburn Cons.
H.F. Robison, Etta V. Barnett #1		SE SW NE, 18-15N-1W	1904	7-14-59	" " "
J.D. Kuykendall, Housley #1		NW NW NW, 30-15N-1W	1930	7-18-59	" " "
Reeter & Hirsteen, Stowers #4		NE NW NE, 26-15N-2W	1922	7-15-59	" " "
" " " , Levi Montgomery #3		SW NE SW, 24-15N-2W	1920	7-16-59	" " "
<u>CLAY COUNTY</u>					
Breuer-Robison, Dunnigan #1		SW NE NE, 18-3N-7E	3014	7-1-59	Sailor Springs Cons.
<u>CLINTON COUNTY</u>					
Clyde Bassett, Stein #3		S/2 SW SE, 36-2N-1W	1341	7-10-59	Centralia
A.B. Ryan, Kate Kent #1		1200'SL, 490'EL, NE, 13-1N-1W	1382	6-29-59	"
Shulman Bros., Farrell #3		NW NW SE, 6-1N-2W	1099	6-22-59	Huey South
F.E. Turner, Kleiboeker #1		SE NE NW, 28-2N-1W	1302	6-20-59	Shattuc
<u>COLES COUNTY</u>					
Kuehne, N. A. Freeman #5		NE NW NE, 23-12N-7E	1781	7-1-59	Mattoon
<u>CRAWFORD COUNTY</u>					
Mahutska Oil Co., J.V. McClane #1		200'NL, 200'EL, NW SE, 3-7N-13W	983	7-6-59	Main Cons.
George H. Wickham, Frank Clement #2		SE SW SE, 7-7N-12W	1055	7-9-59	" "
J.L. Black, Lang #1		SW NW SW, 32-6N-12W	1482	7-14-59	" "
Francis Zakowski, W. D. Wells #2		190'SL, 600'EL, SE NE, 36-6N-12W	950	7-10-59	" "

* Includes some wells plugged earlier but not previously reported.

PRODUCING WELLS PLUGGED - JUNE 23 to JULY 20, 1959 (continued)

<u>Company</u>	<u>Farm and Well Number</u>	<u>Location</u>	<u>Total Depth in Feet</u>	<u>Date Plugged</u>	<u>Pool Name</u>
<u>CRAWFORD COUNTY (continued)</u>					
E.M. Treat & Co., Paris Drake #7		160'NL, 610'EL, SW, 10-7N-13W	1016	6-12-59	Main Cons.
James P. Dobbs, Vern Weger #1		SW SW NE, 11-5N-12W	1518	7-11-59	" "
R. Stoltz et al., Carl Meeks #1		430'SL, 330'EL, NE NW, 35-6N-12W	984	7-6-59	" "
Shakespeare Oil Co., G. Culp #10		300'SL, 750'EL, SW, 33-6N-12W	1012	7-3-59	" "
Robert Hess, McKeighan-Steffy #2		SW SW NW, 12-5N-12W	1561	7-10-59	" "
Shakespeare Oil Co., G. Culp #1		615'NL, 1090'EL, NW, 4-5N-12W	1026	6-20-59	" "
W. D. Wells, Wells #1		300'SL, 160'EL, NE, 36-6N-12W	885	7-1-59	" "
E.M. Treat & Co., J.W. Good #7		200'SL, 238'EL, SW SW SE, 16-6N-13W	944	7-6-59	" "
George H. Wickham, Frank Clement #1		NW SW SE, 7-7N-12W	1020	7-8-59	" "
" " " , Wilson Hrs. #2		NW NW SW, 17-7N-12W	1049	7-3-59	" "
E.M.Treat & Co., Paris Drake #2		200'NL, 220'WL, SE SW, 10-7N-13W	1012	6-19-59	" "
Mahutska Oil Co., J.V. McClane #15		1320'NL, 200'WL, SE, 2-7N-13W	1013	6-19-59	" "
<u>EDWARDS COUNTY</u>					
Pure Oil Co., Hortin #1		SW SW SE, 28-2S-10E	3951	6-29-59	Ellery East
George H. Wickham, Broster #1		NW SE NE, 34-2S-14W	2016	7-10-59	New Harmony Cons.
<u>EFFINGHAM COUNTY</u>					
Perry Fulk, A. M. Woody #1		SE SE SW, 14-6N-6E	2809	6-29-59	Eberle
<u>GALLATIN COUNTY</u>					
Van Den Bark & McGuire, M.E. Weiderhold #1		NE NE NW, 28-9S-10E	2730	6-25-59	Shawneetown East
<u>HAMILTON COUNTY</u>					
The Texas Co., C.C. Tittle #1		NW SW SE, 21-4S-7E	3534	7-7-59	Bungay Cons.
<u>JASPER COUNTY</u>					
Pure Oil Co., Anton Eckl "B" #1		NW NE SW, 9-6N-10E	2818	7-10-59	Clay City Cons.
" " " , " " " #2		S/2 NE SW, 9-6N-10E	2851	7-14-59	" " "
<u>JEFFERSON COUNTY</u>					
Magnolia Pet., Atchison-Taylor #1		NW SW NE, 21-3S-3E	2794	6-24-59	King
Frank L. Strickland, Ward #4		NE NE SW, 27-3S-3E	2788	6-29-59	"
Cullum & Lawhead, Wilson #1		NW NW NE, 30-1S-3E	2628	6-26-59	Reservoir
C.F. Frazier, H.R. Luchsinger #1		E/2 SE NW, 3-1S-2E	2008	7-2-59	Salem Cons.

PRODUCING WELLS PLUGGED - JUNE 23 to JULY 20, 1959 (continued)

Company	Farm and Well Number	Location	Total Depth in Feet	Date Plugged	Pool Name
<u>LAWRENCE COUNTY</u>					
The Ohio Oil Co.,	J.A. Wiswall #3	280'SL, 230'EL, SW SE, 7-4N-12W	1429	6-23-59	Lawrence
Baldwin & Baldwin,	Cummins #8	220'NL, 440'WL, NW, 6-3N-12W	1769	6-25-59	"
" " "	" #6	150'NL, 150'WL, NW, 6-3N-12W	1731	6-4-59	"
N.L. Grant, Petty #2		NW NW SE, 17-4N-12W	1790	4-4-59	"
A.W. Rea, Jordan #1		535'SL, 1650'WL, SW, 5-2N-11W	1720	7-11-59	"
" " " , " #2		534'SL, 330'EL, SE SW, 5-2N-11W	1875	7-11-59	"
<u>MACOUPIN COUNTY</u>					
Hercules Oil & Gas Co.,	Lonzeratti #1	200'SL, 1880'WL, SW, 20-8N-6W	575	7-1-59	Gillespie- Benld
<u>MADISON COUNTY</u>					
Smith & Lehr, Fischer #1		355'NL, 560'EL, SE NW, 4-5N-6W	540	6-30-59	Livingston South
<u>MARION COUNTY</u>					
Natl. Assoc. Petrol. Co.,	Adams Mann Comm. #2	990'SL, 380'EL, SW, 7-3N-1E	4060	7-7-59	Fairman
<u>RICHLAND COUNTY</u>					
Reliance Oil Corp.,	Virgil Snively #1	SE NE NE, 3-2N-10E	3312	6-21-59	Calhoun Central
Phillips Pet. Co.,	Bohlander #1	SW SE NE, 6-2N-10E	3263	7-1-59	Calhoun Cons.
" " " , " #2		NE SW NE, 6-2N-10E	3258	6-26-59	" "
" " " , " #5		NE NW SE, 6-2N-10E	3160	7-3-59	" "
" " " , " #6		SW NE SE, 6-2N-10E	3155	6-24-59	" "
" " " , " #11		NE NW NE, 7-2N-10E	3195	7-20-59	" "
Edward Lee Dolly, Totten #1		SW NE SW, 25-4N-10E	3137	7-15-59	Olney Cons.
<u>WABASH COUNTY</u>					
George Engle, Arnold #1		NW NW SW, 28-1N-12W	2397	6-20-59	Allendale
" " , " #2		SW NW SW, 28-1N-12W	2033	6-19-59	"
" " , " #3		SE NW SW, 28-1N-12W	2030	6-27-59	"
" " , Showalter #1		NW SW SW, 28-1N-12W	2035	7-1-59	"
" " , " #3		SE SW SW, 28-1N-12W	2027	6-30-59	"
" " , " #5		SW SW SW, 28-1N-12W	2022	6-27-59	"
Magnolia Pet. Co.,	Emma Bosecker #1	330'SL, 280'WL, SE, 11-2S-14W	2673	6-22-59	Browns East

PRODUCING WELLS PLUGGED - JUNE 23 to JULY 20, 1959 (continued)

<u>Company</u>	<u>Farm and Well Number</u>	<u>Location</u>	<u>Total Depth in Feet</u>	<u>Date Plugged</u>	<u>Pool Name</u>
<u>WABASH COUNTY (continued)</u>					
Magnolia Pet. Co., Elizabeth Frese	#1	SE SW SE, 2-2S-14W	2583	6-6-59	Browns East
" " " , "	" #2	NW SE SE, 2-2S-14W	2596	6-10-59	" "
" " " , "	" #4	SW SE SE, 2-2S-14W	2585	6-12-59	" "
" " " , "	" #5	NE SE SE, 2-2S-14W	2591	7-10-59	" "
" " " , "	" #6	SE SE SE, 2-2S-14W	2577	6-13-59	" "
Sam Malis, Herman Schnitz	#4	289'SL, 1053'EL, NE SE, 6-1N-13W	2844	6-13-59	Lancaster Central Mt. Carmel
Baldwin, Dunkel	#3	SW SE NW, 5-1S-12W	1533	6-23-59	Mt. Carmel
Geo. S. Engle, G. Dunkel	#8	873'SL, 838'EL, NW, 5-1S-12W	2055	6-21-59	" "
Skiles Drlg. Co., Ralph Ewald Hrs.	#6	NW NE NW, 5-2S-13W	2656	4-18-59	New Harmony Cons.
<u>WASHINGTON COUNTY</u>					
Frank Strickland, John Deering	#1	SW SW SE, 12-3S-2W	1352	7-11-59	Dubois Cons.
Gentles Drlg. Co., Deering	#2	NW SW SE, 12-3S-2W	1362	7-14-59	" "
George Zicos, Leo Dalman	#1	SE SE NE, 27-3S-2W	1266	7-15-59	Posen South
<u>WAYNE COUNTY</u>					
McCullum & Kincaid, Elson Fitch	#1	S/2 SW SW, 2-1N-8E	3215	7-13-59	Clay City Cons.
C.E. Brehm, L.E. Molt	#3	SE NW SW, 29-1N-8E	3149	6-27-59	" " "
Cullum & Lawhead, O'Daniel	#1	SE SE NW, 15-2S-8E	3322	6-25-59	" " "
Edward T. Robinson, Roy Fisher	#1	NE NW SE, 21-2S-9E	3350	6-23-59	Goldengate Cons.
<u>WHITE COUNTY</u>					
Edward Lee Dolly, Carl Baun et al.	#1	SW NE NE, 36-3S-10E	3110	7-16-59	Phillips- town Cons.
Dee Miller, G.P. Calvin	#1	605'SL, 330'WL, SE, 6-4S-11E	3060	6-10-59	" " "
W.W. Toler, John Brown Comm.	#1	NW NW SW, 11-5S-10E	3104	6-19-59	Phillips- town South

DRY HOLES PLUGGED - JUNE 23 to JULY 20, 1959*

Data furnished by Department of Mines and Minerals, Springfield, Illinois.

<u>Company</u>	<u>Farm and Well Number</u>	<u>Location</u>	<u>Total Depth in Feet</u>	<u>Date Plugged</u>	<u>Wildcat or Pool Name</u>
<u>BOND COUNTY</u>					
F.L. Strickland, Grant #1-B		SW SW NW, 33-6N-4W	1886	7-8-59	Sorento Cons
Neary & Cahill, Roby-Griffiths #4		NE NE NW, 16-6N-4W	2680	6-19-59	" "
Dolphin Operating Co., Schneider #1		SW NW SE, 33-6N-2W	3257	7-6-59	Woburn Cons.
<u>CHRISTIAN COUNTY</u>					
Joe Simpkins, Baughman-D. Linton #1		395'SL, 377'WL, SE SE, 29-14N-3W	1788	6-26-59	Edinburg W.
C.B. Mansfield, Klespitz "A" #1		SE NE NW, 16-14N-3W	1726	6-25-59	" "
Joe Simpkins, Neisewander #2		316'SL, 276'WL, NE NW, 32-14N-3W	1730	7-3-59	" "
J.D. Kuykendall, Ostermeier #1		NW NW NW, 8-14N-2W	1916	7-12-59	Mt. Auburn Cons.
James Jordan, Masters #3		NE NW NW, 24-15N-2W	1918	7-15-59	" " "
C.B. Mansfield, Hobbs "A" #1		660'NL, 990'EL, Fractional NW, 31-15N-1W	1933	7-17-59	" " "
" " " , Augur #5		Approx. NW NW NW, 18-15N-1W	1871	7-10-59	" " "
Reeter & Hirstein, Melvin Baughman #1		NW NW SE, 4-14N-2W	1957	6-27-59	" " "
Robert Reeter, Stowers "R" #1		SW NE NW, 26-15N-2W	1932	7-5-59	" " "
M & N Oil Co., Lambden "B" #1		SW NW NW, 14-13N-1E	2367	7-13-59	Wildcat
Robert W. Lichtenberger, Dorn #1		NE NE SE, 33-12N-1E	1480	7-7-59	"
<u>CLARK COUNTY</u>					
Frank A. Bridge, Crandall #1		SW SW SE, 26-9N-14W	1996	4-17-59	Johnson So.
Marion Dome, Verlyn Reed #1		SE SW SE, 9-9N-13W	1002	5-3-59	Wildcat
Iroquois Oil Co., Tyhurst #1		NE SW SE, 20-9N-13W	1370	6-9-59	"
<u>CLAY COUNTY</u>					
Cecil Poe, Homer Wood #1		SE SW NW, 24-5N-7E	2580	7-10-59	Sailor Springs Con
Shulman Bros., William Klein, Jr. #1		SW NW NW, 5-2N-7E	3096	6-17-59	West Seminary
Gulf Oil Corporation, J.T. Murphy #1		NW NW NE, 2-5N-7E	3008	7-9-59	Wildcat
H.F. Robison, Laughton #1		NE NE NW, 29-4N-8E	3033	6-30-59	"

* Includes some wells plugged earlier but not previously reported.

DRY HOLES PLUGGED - JUNE 23 to JULY 20, 1959 (continued)

<u>Company</u>	<u>Farm and Well Number</u>	<u>Location</u>	<u>Total Depth in Feet</u>	<u>Date Plugged</u>	<u>Wildcat or Pool Name</u>
<u>CLAY COUNTY (continued)</u>					
Whaley Oil Corp., Brooks Hrs. #1		SE SE NE, 33-5N-7E	2848	7-6-59	Wildcat
Willard McKinney, Van Dyke #2		990'NL, 360'WL, NW NE, 4-5N-6E	2785	6-18-59	"
<u>CLINTON COUNTY</u>					
Schaffer & Granholm, Dixon #1		SE SW NE, 6-3N-2W	2525	7-15-59	Beaver Creek South
Shulman Bros., DuComb #6		990'NL, 2310'EL, NW, 6-1N-2W	2635	6-21-59	Huey South
Louis Kapp, Albert Breuer #1		SE SW SE, 24-1N-1W	3035	7-9-59	Wamac
Shulman Bros., Farrell #1		NE NW SE, 6-1N-2W	2675	6-25-59	Huey South
<u>CRAWFORD COUNTY</u>					
George H. Wickham, Frank Clement #3		SW SW SE, 7-7N-12W	1052	7-7-59	Main Cons.
Long & Rice Drlg. Co., Holt-Schumaker Comm. #1		SE NE SW, 25-7N-13W	1427	7-3-59	" "
George H. Wickham, Wilson Hrs. #1		NW NE SW, 17-7N-12W	1869	7-2-59	" "
Iva Mae Apple, James Hamilton #1		NW NE SE, 21-8N-13W	1050	6-23-59	" "
E. Homer Jahn, Russell Guyer #1		NE SW SE, 12-8N-12W	1152	6-26-59	Wildcat
<u>CUMBERLAND COUNTY</u>					
Robert F. Powers, Sadie Myers #2		NE NE NW, 36-9N-9E	2708	7-3-59	Hidalgo No.
<u>DOUGLAS COUNTY</u>					
Development Assoc. Inc., Bontrager-Otter Comm. #1		SE SW NE, 22-15N-7E	1751	7-4-59	Wildcat
Frank Bolin, Belles #1		NE SE NW, 12-15N-8E	189	6-6-59	"
<u>EDGAR COUNTY</u>					
Natl. Assoc. Pet. Co., Burkey-Arthur Unit #1		E/2 NE NW, 4-12N-11W	1093	7-5-59	"
<u>EDWARDS COUNTY</u>					
R.A. Harris, John S. Michels #1		NW SE SE, 11-3S-10E	2032	7-17-59	Albion Cons.
Royal Oil & Gas Corp., Perkins #1		NW NW SW, 16-3S-10E	3350	7-13-59	Wildcat
<u>EFFINGHAM COUNTY</u>					
John A. Markey, Carter #1		SW SE SW, 13-6N-6E	2815	6-27-59	"
Maude B. Danks, Maude B. Danks #1		NW NW NW, 28-6N-5E	2401	6-21-59	"
E.M. Self, Jansen #1		SE SW SW, 21-6N-5E	2318	7-18-59	"
<u>FAYETTE COUNTY</u>					
Taylor & Schumacher, Tony B. Kelly #1		SE NE SE, 19-6N-3E	2000	6-23-59	"
Claypool & Miller, W.O. Peyton #1		NW SE NE, 12-5N-2E	3458	7-7-59	"

DRY HOLES PLUGGED - JUNE 23 to JULY 20, 1959 (continued)

Company	Farm and Well Number	Location	Total Depth in Feet	Date Plugged	Wildcat or Pool Name
<u>GALLATIN COUNTY</u>					
Universal Operating, Inc.,	School Trustee #1	SW NE SW, 16-9S-9E	1838	7-3-59	Junction
<u>GREENE COUNTY</u>					
John S. Adams, Hallock #2		330'SL, 50'WL, SE SE, 15-12N-13W	860	6-24-59	Wildcat
<u>HAMILTON COUNTY</u>					
T.M. Bane, O.E. Benefield #1		NE SE SE, 17-6S-7E	3130	7-16-59	Dale Cons.
Oslager Oil Co., Maggie Robertson #4		NW NE SE, 10-6S-5E	3263	7-13-59	" "
" " " , Pennington #1		SW SE NW, 35-6S-6E	3302	6-30-59	Walpole
J.H. Miskell, H. Howard-Ashland Oil Co. #1		NE SE NE, 18-7S-6E	3358	6-29-59	Wildcat
<u>HANCOCK COUNTY</u>					
Shaw & Huff, Allen #1		85'SL, 330'WL, NE NW, 19-4N-8W	737	6-23-59	"
<u>JASPER COUNTY</u>					
Mt. Carmel Drlg. Co., R.G. Harbarger #1		SE SW SE, 21-7N-10E	2783	6-26-59	Clay City Cons.
R.W. Harper, Jr., Delbert Sims et al. #1		1650'SL, 990'EL, SE, 14-6N-9E	3015	6-28-59	Wildcat
<u>KANKAKEE COUNTY</u>					
E.V. Richardson, Simon Hoekstra #1		350'NL, 127'WL, NE NW, 5-31N-10E	400	6-11-59	"
<u>LAWRENCE COUNTY</u>					
William Zuhone, Jr., Oscar Leighty #3		SE SW SW, 32-3N-11W	1649	7-3-59	Lawrence
J.L. Harper, Hugh Gillespie #1-A		NE NW NW, 11-2N-12W	1248	7-15-59	"
<u>MACON COUNTY</u>					
Charles Eager, Alsup #2		SW SE NW, 12-16N-1E	2076	6-28-59	Wildcat
<u>MACOUPIN COUNTY</u>					
Clyde Bassett, William L. Hartke #2		NE SE SE, 10-8N-6W	601	7-3-59	Hornsby So.
Carline Wilson, M.E. Sawyer #1		NW NE NW, 15-7N-7W	592	7-1-59	Staunton
Joseph Waitukaitis, Dehme #11		267'SL, 350'WL, NW SW NW, 16-7N-7W	501	7-2-59	Staunton W.
Poppenhouse & Hughes, Kilton #1		308'NL, 355'WL, SW SW NW, 22-9N-6W	670	6-24-59	Wildcat

DRY HOLES PLUGGED - JUNE 23 to JULY 20, 1959 (continued)

Company	Farm and Well Number	Location	Total Depth in Feet	Date Plugged	Wildcat or Pool Name
<u>MARCOUIN COUNTY</u> (continued)					
Wyant Drlg. Co., Schrier #1		NE NW SW, 21-7N-7W	556	6-17-59	Wildcat
W.C. Stribling, Battise #2		NW SW NE, 18-9N-7W	400	7-1-59	"
<u>MARION COUNTY</u>					
Natl. Assoc. Pet. Co., F.J. Kalberkamp #1		137'NL, 330'EL, SW SW, 19-1N-1E	4160	6-28-59	Wamac
Fred Seip, Floyd Copple #1		SE SW NW, 29-1N-1E	870	7-1-59	Wamac East
Roger L. Yarbrough, Matthews #1		NE NE NW, 26-4N-1E	1700	7-6-59	Wildcat
H.L. Logan, John Shaffer #1		SE NW NW, 13-3N-3E	2542	7-12-59	"
Joe Blalack, Gus Unverfehrt #1		NW NE NW, 2-2N-1E	2007	7-12-59	"
T.M. Conrey, Thomas #1		SW NE NE, 16-3N-1E	1703	7-16-59	"
<u>MASON COUNTY</u>					
F.W. Engelke, Mohlman #1		660'SL, 990'WL, SE SE, 1-20N-9W	1400	6-30-59	"
<u>MCDONOUGH COUNTY</u>					
Chas. Measley, Clemons #1		SE SE NE, 29-4N-3W	495	7-14-59	"
" " " " , John Patton #2		SW NE SE, 17-4N-4W	430	7-14-59	Colmar
H.J. Hickey, Strode #1		SE SE NW, 29-6N-2W	670	7-8-59	Plymouth Wildcat
<u>MONTGOMERY COUNTY</u>					
Fawcett & Bollero, Agnes Doyle #1		SW NE NW, 31-10N-4W	640	7-11-59	"
John W. Fawcett, Brunk #1		NE NW NW, 31-10N-4W	661	6-23-59	"
<u>MOULTRIE COUNTY</u>					
H.C. Sanders, Lyle L. Harrison #1		990'NL, 400'WL, SE, 22-15N-5E	2950	7-13-59	"
<u>PERRY COUNTY</u>					
N.A. Baldrige, Weipiewski #1		NE NW SW, 2-4S-1W	1385	7-12-59	"
<u>PIKE COUNTY</u>					
Ed Westhoff, Sapp #1		475'NL, 211'WL, SW SW, 36-6S-4W	450	7-15-59	"
<u>RANDOLPH COUNTY</u>					
Robert H. Robben, Hawkins #1		660'NL, 1650'WL, Fractional NW 2-4S-5W	2336	7-19-59	"
A.J. Hammer, Szostak #1		NW SE NW, 1-4S-5W	2396	6-30-59	"
<u>RICHLAND COUNTY</u>					
Reliance Oil Corp., Robert Fritchley #1		NE SW NW, 2-2N-10E	3300	6-23-59	Calhoun Central

DRY HOLES PLUGGED - JUNE 23 to JULY 20, 1959 (continued)

<u>Company</u>	<u>Farm and Well Number</u>	<u>Location</u>	<u>Total Depth in Feet</u>	<u>Date Plugged</u>	<u>Wildcat or Pool Name</u>
<u>RICHLAND COUNTY (continued)</u>					
Jack Inglis, Leo Totten #3		SW NW SW, 25-3N-9E	3169	7-6-59	Clay City Cons.
Jet Oil Co., Lawrence Byram #1		SW SW NE, 9-2N-14W	3175	7-2-59	Wildcat
<u>ST. CLAIR COUNTY</u>					
Victor Metje, C. Echert #1		NE NW SE, 20-3S-7W	292	7-3-59	"
<u>SALINE COUNTY</u>					
R.W. Kuzmich, George Barnes et al. #1		NE NE SE, 30-8S-6E	2870	7-5-59	"
<u>SANGAMON COUNTY</u>					
Perry Fulk, Jr., Nixon #1		NE NE SW, 33-16N-3W	1786	7-9-59	"
<u>SHELBY COUNTY</u>					
John P. Potsch, John H. Weber & Geo. W. Weber "A" #1		NW NE NE, 29-12N-2E	1512	7-13-59	"
<u>WABASH COUNTY</u>					
Development Associates, Inc., Seitz & Alka Comm. #1		SE NE NW, 33-1N-13W	2757	6-22-59	New Harmony Cons.
" " " , E. Guy Mundy #1		SW NW SW, 33-1N-13W	2062	6-4-59	" " "
Saber Oil Co., Seibert et al. Comm. #1		NE SW SW, 12-1N-14W	2915	6-26-59	Wildcat
<u>WASHINGTON COUNTY</u>					
Neil Baldrige, Jahnke #1		NW NE SW, 34-3S-2W	1256	6-28-59	Posen South
<u>WAYNE COUNTY</u>					
Herbert J. Schmitz, Kinney #4		SE SE NE, 16-1S-8E	3252	6-23-59	Clay City Cons.
Frontier Pet. Co., L.E. Trimmer #2	990'SL, 990'EL, Fractional SW,				
	31-2N-9E		3110	6-21-59	" " "
F.L. Strickland, Kahn #1		NW SE SE, 15-2S-7E	3454	7-3-59	Wildcat
Frank Heeb, F. Heeb #2		SW NE SW, 33-2N-6E	5374	7-11-59	"
<u>WHITE COUNTY</u>					
Atlas Drlg. Co., Bryant #1		SW NW NE, 28-6S-9E	3260	6-16-59	Herald Cons.
Mineral Production Corp., Margaret C. Hon #5		900'SL, 330'EL,			
		SW NE, 32-3S-14W	2950	7-12-59	New Harmony Cons.
" " " , Margaret C. Hon #6		SE NW NE, 32-3S-14W	1419	7-16-59	" " "
James H. Van Den Bark, Edgar Sturm #1		NE NE NE, 1-4S-10E	3146	6-29-59	Phillips-town Cons.
E.H. Morris, Eagleson #1		SW NE NE, 32-3S-14W	3010	6-8-59	New Harmony Cons.
Joe Simpkins, Ellis #8		NW SE SW, 11-7S-8E	3005	7-8-59	Roland Cons.

ABBREVIATIONS USED IN THIS REPORT

Abd.--Abandoned	POP--Putting on pump
BOF--Barrels of oil flowing	R--Range
BOP--Barrels on pump	RU--Rigging up
BW--Barrels of water	RURT--Rigging up rotary tools
C--Center	RUST--Rigging up standard tools
CDU--Completion data unreported	S/2--South $\frac{1}{2}$
to be given when available	SD--Shut down
CO--Cleaning out	SDO--Shut down orders
Comp.--Completed	SDR--Shut down for repairs
COTD--Clean-out total depth	SE--Southeast $\frac{1}{4}$
Crg.--Coring	SG--Show of gas
Csg.--Casing	Sh.--Shale
D & A--Dry and abandoned	SIGW--Shut in gas well
Drlg.--Drilling	SITR--Shut in tank room
DST--Drill stem test	SO--Show of oil
E/2--East $\frac{1}{2}$	Spd.--Spudded or spudding
Est.--Estimated	Ss.--Sandstone
Fm.--Formation	SSO--Slight show of oil
Frac.--Fracture treatment	SW--Southwest $\frac{1}{4}$
FSG--Fishing	Swb.--Swabbing
IP--Initial production	SWD--Salt water disposal well
L--Line	T--Township
Loc.--Location	Temp. abd.--Temporarily abandoned
Ls.--Limestone	TD--Total depth
MIM--Moving in material	Tstg.--Testing
MIRT--Moving in rotary tools	UR--Underreaming
MIST--Moving in standard tools	W/2--West $\frac{1}{2}$
N/2--North $\frac{1}{2}$	WF--Wildcat far (more than 2 miles from production)
NE--Northeast $\frac{1}{4}$	WN--Wildcat near ($\frac{1}{2}$ to 2 miles from production)
NR--No report	WCC--Waiting for cement to set
NW--Northwest $\frac{1}{4}$	WOST--Waiting on standard tools
PB--Plugged back	
PBTD--Plugged-back total depth	
330'SL--330 feet from the south line	

Some Recent Publications of Interest to
the Petroleum Industry

by

ILLINOIS GEOLOGICAL SURVEY
Urbana, Illinois

- Bull. 80. Symposium on Water flooding (1957). 50 cents.
- Bull. 85. Petroleum Industry in Illinois in 1957 (1959). 50 cents.
- Ill. Pet. 72 Oil Resources and Possibilities in Illinois (1955). 25 cents.
- R.I. 193. Subsurface Geology and Coal Resources of the Pennsylvanian System in Crawford and Lawrence Counties, Illinois (1956). 25 cents.
- Cir. 160. Summary of Stratigraphy Shown in Geologic Cross-Section of Illinois Basin (1954 reprint). Geologic cross-section of Illinois Basin, to accompany circular. Cross-section map \$1.00. Circular gratis.
- Cir. 229. Graphic Analyses of Oil Well Drilling and Production, 1937-1955 (1957). Gratis.
- Cir. 244. Brine Disposal in Illinois Oil Fields (1957). Gratis.
- Cir. 250. Fishhook Gas Pool, Pike and Adams Counties, Illinois (1958). Gratis
- Cir. 251. Hydraulic Fracture Theory. Part I. Mechanics of Materials (1958).Gratis.
- Cir. 252. Hydraulic Fracture Theory. Part II. Fracture Orientation and Possibility of Fracture Control (1958). Gratis.
- Cir. 253. Tiskilwa Drift-Gas Area, Bureau and Putnam Counties, Illinois (1958). Gratis.
- Cir. 258. Relation of Silurian Reefs to Ordovician Structure in the Patoka Oil Area (1958). Gratis.
- Cir. 271. Subsurface Geology and Coal Resources of the Pennsylvanian System in Douglas, Coles, and Cumberland Counties, Illinois (1959). Gratis.
- Cir. 272. Freeburg Gas Pool, St. Clair County, Illinois (1959). Gratis.
- Preliminary Structure Map of the "Trenton" in Illinois. Contours show sea-level elevation on top of the "Trenton" at 100-foot intervals. Size, 18 x 32 inches. 30 cents. (Jan. 1954).

Oil and gas development maps, in square units of 9 townships each, on a scale of 2 inches equals 1 mile. Blue-line prints, revised every 3 months. See index map, page 23, for available maps and order numbers. 58 maps at 60 cents each.

Map of the Oil and Gas Industry in Illinois. Jan. 1, 1955. Scale approximately 8 miles to the inch. Show location of oil and gas fields, pipelines, pumping stations, and refineries. Available rolled (35¢) or included in Ill. Pet. 74, which includes alphabetical list of oil and gas pools and brief text (35¢).

553.2805

ILL
Cop. 2

State of Illinois
William G. Stratton, Governor
Department of Registration and Education
Vera M. Binks, Director

Division of the
STATE GEOLOGICAL SURVEY

John C. Frye, Chief
Urbana, Illinois

No. 274

August 1959

MONTHLY REPORT
OIL AND GAS DRILLING IN ILLINOIS

J. Van Den Berg
Ronald A. Younker

Single copies, 15 cents. One-year subscription, January through December, \$1.80.

Summary by Counties

	Completed Wells	Producing Wells	Drilling Wells	Permits to Drill ^o	
				Total	Wildcat
Adams	3	0	12	11	11
Bond	0	0	3	0	0
Brown	0	0	3	3	3
Champaign	0	0	1	7	1
Christian	13	8	23	15	0
Clark	8	2	9	10	1
Clay	13	12	15	12	0
Clinton	4	2	6	5	2
Coles	1	1*	2	2	2
Crawford	3	4	17	28	0
Cumberland	1	0	1	0	0
Douglas	2	0	2	3	3
Edgar	0	0	5	1	0
Edwards	1	0	2	6	1
Effingham	0	0	5	6	1
Fayette	1	1	8	6	2
Franklin	8	3	7	13	3
Gallatin	3	2	5	16	0
Hamilton	3	5	12	12	5
Hancock	1	0	0	0	0
Iroquois	0	0	0	2	0
Jasper	9	5	37	17	4
Jefferson	3	3	11	8	2
Kankakee	1	0	1	0	0
Lawrence	24	22	28	61	2
Livingston	0	0	0	0	0
Macon	0	0	0	1	0
Macoupin	14	2	11	7	3
Madison	3	0	5	5	3
Marion	17	5*	6	17	3
Mason	1	0	0	0	0
McDonough	0	0	0	5	0
McLean	0	0	0	1	0
Menard	0	0	1	1	1
Montgomery	2	1	1	4	1
Moultrie	1	0	0	1	1
Peoria	0	0	0	3	0
Perry	1	0	1	1	1
Piatt	0	0	0	1	1
Pike	0	0	1	1	1
Pope	0	0	1	0	0

(Concluded on page 2)

Summary by Counties (Concluded)

	Completed Wells	Producing Wells	Drilling Wells	Permits to Drill ^o Total	Wildcat
Randolph	2	0	3	5	3
Richland	2	0	6	14	0
St. Clair	1	0	0	1	1
Saline	5	0	1	5	2
Sangamon	1	0	0	1	1
Schuyler	0	0	1	1	1
Shelby	1	0	1	0	0
Tazewell	0	0	1	0	0
Vermilion	0	0	0	14	0
Wabash	9	4	4	0	0
Washington	4	0	1	6	1
Wayne	21	9	13	52	2
White	16	13	12	40	3
Whiteside	0	0	1	1	1
Will	1	0	0	0	0
Williamson	2	0	1	0	0
Winnebago	0	0	1	0	0
Woodford	0	0	1	0	0
	---	---	---	---	---
	221	104	289	432	73

^oIssued by Department of Mines and Minerals, Springfield, Illinois
July 27, 1959 through August 28, 1959

*Includes one gas well

New Pools in August

Ab Lake South, Gallatin County (U. S. & S. Drlg. Co. #1 Austin "B", 3-9S-10E).

Extensions to Pools in August

Iola Consolidated, Effingham County (E. M. Self #1 Maud B. Danks*, 28-6N-5E); Trumbull West, White County (H. N. Sanders #1 Simmons, 25-5S-8E); Patoka, Marion County (Beeson Oil Co. #1 M. Malan, 19-4N-1E); Ashmore South, Coles County (E. Zink #1 C. Miller, ** 7-12N-11E).

New Producing Strata in Pools

<u>Pool</u>	<u>County</u>	<u>Producing Horizon</u>	<u>Approximate Depth to top Feet</u>
Benton	Franklin	Aux Vases ss	2752
Benton	Franklin	Chara ls	2804
Lancaster	Wabash	Tar Springs ss	2050

Pools Abandoned

Calhoun Central, Richland County, *
 Posen South, Washington County

* Old well reworked
 ** Gas well

New Pools Discovered from September 1958 through August 1959

Pool: County	Twp. Rng.	Pool: County	Twp. Rng.
<u>September</u>		<u>March</u>	
None		Pixley: Clay	4N 8E
		Marion East:	
		Williamson	9S 3E
<u>October</u>		<u>April</u>	
New Baden East:		None	
Clinton	1N 5W		
Hord North:			
Effingham	6N 6E		
<u>November</u>		<u>May</u>	
Gillespie West:		Belle Prairie West:	
Macoupin	8N 7W	Hamilton	4S 5E
<u>December</u>		<u>June</u>	
Kansas: Edgar	13N 14W	West Seminary: Clay	2N 7E
		Raymond South:	
		Montgomery	10N 4W
		Passport North:	
		Richland	5N 9E
<u>January 1959</u>		<u>July</u>	
None		Wilberton:	
		Fayette	5N 2E
<u>February</u>		<u>August</u>	
None		Ab Lake South:	
		Gallatin	9S 10E

Well Completions in Illinois

Summary by Months, January 1958 - August 1959

	Pool Wells			Wildcat				Total (c)
	Oil	Gas	Dry	New Pools	Extensions	Near (a)	Far (b)	
<u>1958</u>								
Jan.	94	0	70	1	4(d)	34	19	222 (6)
Feb.	72	3	39	0	3(e)	22	11	150 (2)
Mar.	47	0	31	0	4	21	22	125
Apr.	59	2	37	0	3	15	24	140 (3)
May	66	5	64	0	5	42	10	192 (2)
June	72	0	80	1	6(d)	23	23	205 (3)
July	105	8	53	0	1	26	20	213 (3)
Aug.	86	2	62	3	1	38	28	220 (3)
Sept.	105	1	69	0	9	43	25	252 (6)
Oct.	85	10	54	2	4(d)	30	12	197 (1)
Nov.	131	7	84	1	7(f)	41	21	292 (5)
Dec.	48	2	34	0	1	12	22	119 (2)
	---	---	---	---	---	---	---	---
	970	40	677	8	48	347	237	2,327 (36)
<u>1959</u>								
Jan.	130	2	62	0	3	31	27	255 (7)
Feb.	56	0	33	0	4	16	11	120 (1)
Mar.	43	0	22	2	2	12	10	91 (4)
Apr.	67	2	48	0	4(d)	22	18	161 (6)
May	88	0	53	1	5	18	16	181 (7)
June	91	0	49	3	6	18	15	182 (4)
July	85	3	45	1	2	25	16	177 (1)
August	102	1	67	1	4(d)	31	19	225 (4)

- (a) One-half mile to two miles from nearest production.
 (b) Over two miles from nearest production.
 (c) Figures in parentheses refer to number of producing wells included in total which had previously been completed as dry holes.
 (d) Includes one gas well.
 (e) Includes two gas wells.
 (f) Includes three gas wells.

Illinois Completions and Production

Since January 1, 1958

	Completions ^{a/}	Producing Wells	Production New Fields	(Thousands of Barrels) ^{b/} Old Fields ^{c/}	Total
<u>1958</u>					
January	216	99 (6) ^{d/}	6,021	910	6,931
February	148	78 (2)	5,061	765	5,826
March	125	51	5,714	913	6,627
April	137	64 (3)	5,809	925	6,734
May	190	76 (2)	6,538	930	7,468
June	202	79 (3)	5,517	890	6,407
July	210	114 (3)	6,131	928	7,059
August	217	92 (3)	5,647	914	6,561
September	246	115 (6)	5,571	993	6,564
October	196	101 (1)	5,731	1,011	6,742
November	287	146 (5)	5,394	928	6,322
December	117	51 (2)	6,398	1,140	7,538
	<u>2,291</u>	<u>1,066 (36)</u>	<u>69,532</u>	<u>11,247</u>	<u>80,779</u>
<u>1959</u>					
January	248	135 (7)	5,440	956	6,396
February	119	60 (1)	4,944	887	5,831
March	87	47 (4)	5,468	1,001	6,469
April	155	73 (6)	5,401	1,014	6,415
May	174	94 (7)	5,304	1,021	6,325
June	178	100 (4)	5,242	1,045	6,287
July	176	91 (1)	5,690 ^{e/}	1,041 ^{e/}	6,731 ^{f/}
August	221	108 (4)	5,432 ^{e/}	1,083 ^{e/}	6,515 ^{f/}

^{a/} Includes only oil and gas producers and dry holes.

^{b/} Production figures based on Illinois Basin Scout Association's Pipe Line Production Report.

^{c/} Includes Devonian production at Sandoval and Bartelso.

^{d/} Figures in parentheses refer to number of Producing wells included in totals which had previously been completed as dry holes.

^{e/} Estimated by Illinois State Geological Survey.

^{f/} Estimated by Illinois State Geological Survey from Oil and Gas Journal Report

Wells in the New Pools* September 2, 1959

County and Pool	Producing Wells	Abandoned Wells	Dry Holes	Drilling Wells
<u>Adams</u> : Beverly	2	0	2	0
<u>Bond</u> : Beaver Creek North	1	6	10	0
Dudleyville East	2	0	5	0
New Douglas South	1	1	4	0
Old Ripley	64	2	15	0
Sorento Cons.	28	21	57	0
Woburn Cons.	114	20	58	3
<u>Bond, Clinton</u> : Beaver Creek	13	3	22	0
<u>Bond, Montgomery</u> : Panama	4	9	20	0
<u>Christian</u> : Assumption Cons.	153	20	23	0
Assumption South	1	2	4	0
Edinburg South	1	0	3	0
Kincaid Cons.	129	0	14	9
Mt. Auburn Cons.	203	25	87	8
Pana	5	0	0	0
Sicily	4	1	9	0
Tovey	1	0	0	0
<u>Christian, Sangamon</u> : Edinburg West	33	3	43	4
<u>Clark</u> : Melrose	9	1	9	0
Weaver	32	7	10	0
Westfield East	4	9	23	0
<u>Clark, Cumberland</u> : Oak Point West	8	0	7	0
<u>Clark, Jasper</u> : Oak Point	49	4	13	0
<u>Clay</u> : Bible Grove South	2	2	4	0
Clay City West	15	7	19	0
Flora South	3	1	8	0
Hord	10	4	19	3
Hord South Cons.	21	1	10	0
Ingraham	27	6	18	0
Iola South	11	4	13	0
Kenner	82	10	17	0
Kenner North'	23	9	8	0
Kenner West	28	2	6	0
Noble West	1	0	2	0
Oskaloosa	35	2	15	0
Oskaloosa East	2	1	6	0
Oskaloosa South	2	1	9	0
Passport	43	16	24	0
Passport West	2	4	8	0
Pixley	2	0	1	1
Riffle	1	4	5	0
Sailor Springs Central	3	3	5	0
Sailor Springs East	1	10	6	0
Sailor Springs North	1	4	13	0

Wells in the New Pools* September 2, 1959 (Continued)

County and Pool	Producing Wells	Abandoned Wells	Dry Holes	Drilling Wells
Toliver East	3	2	11	0
Toliver South	4	0	4	1
West Seminary	16	0	2	3
Xenia	1	0	7	0
Xenia East	10	6	6	2
<u>Clay, Effingham: Iola Cons.</u>	208	63	99	2
<u>Clay, Effingham, Jasper:</u>				
Sailor Springs Cons.	777	174	360	4
<u>Clay, Wayne: Stanford South</u>	13	9	12	0
<u>Clay, Wayne, Richland, Jasper</u>				
Clay City Cons.	3251	1252	1303	33
<u>Clinton: Bartelso East</u>	16	1	10	0
Bartelso South	2	1	3	0
Bartelso West	7	7	15	0
Boulder	35	13	21	0
Boulder East	3	1	0	0
Carlyle North	34	7	25	0
Centralia West	3	6	10	0
Frogtown North	28	6	15	0
Germantown East	27	0	7	0
Hoffman	16	34	16	0
Huey	3	4	6	0
Huey South	15	2	9	0
Keyesport	10	6	11	0
New Baden East	3	0	1	1
New Memphis	35	0	10	0
New Memphis North	5	0	2	0
Posey	2	1	8	0
Posey East	15	0	0	2
Sandoval West	1	0	6	0
Shattuc	15	13	26	0
<u>Clinton, Bond: Beaver Creek South</u>	31	19	42	1
<u>Clinton, Marion: Centralia</u>	441	559	89	0
<u>Clinton, Washington:</u>				
New Memphis South	1	1	4	0
<u>Coles: Mattoon</u>	379	71	90	0
<u>Coles, Clark, Ashmore South</u>	19	0	6	1
<u>Coles, Douglas: Cooks Mills Cons.</u>	210	22	105	0
<u>Crawford: New Bellair</u>	2	4	6	0
New Hebron East	1	1	4	0
<u>Cumberland: Hidalgo North</u>	3	1	7	0
<u>Cumberland, Effingham: Lillyville</u>	8	0	8	0
<u>Douglas: Bourbon Cons.</u>	70	8	43	0
Chesterville	2	3	11	0
Chesterville East	40	1	15	0

Wells in the New Pools*, September 2, 1959 (Continued)

County and Pool	Producing Wells	Abandoned Wells	Dry Holes	Drilling Wells
<u>Edgar: Dudley</u>	64	12	49	0
Dudley West	1	0	2	0
Elbridge	23	15	9	0
Grandview	2	15	32	0
Kansas (gas)	2	1	5	0
Redmon North	1	0	0	0
<u>Edgar, Clark: Inclose</u>	8	11	20	1
<u>Edwards: Albion Central</u>	3	4	3	0
Albion East	30	16	31	0
Bone Gap Cons.	29	29	34	0
Bone Gap West	1	0	0	0
Browns South	1	3	5	0
Ellery East	23	1	11	0
Ellery North	2	4	5	0
Ellery South	3	5	16	0
Parkersburg South	5	3	11	0
Samsville North	2	9	9	0
Samsville West	4	1	6	0
<u>Edwards, Wabash: Browns</u>	34	18	25	0
<u>Edwards, Wayne:</u>				
Maple Grove Cons.	73	30	42	0
<u>Edwards, White: Albion Cons.</u>	376	75	180	1
<u>Effingham: Bible Grove North</u>	2	5	6	0
Eberle	5	2	9	0
Elliotstown	1	1	6	0
Evers	3	1	10	0
Hill East	31	2	23	0
Hord North	3	1	3	0
Mason North	10	2	5	1
Watson †	3	0	3	0
<u>Fayette: Laclede</u>	3	2	4	0
Potoka West	14	3	11	0
St. James	151	58	30	0
St. Paul	10	8	8	0
Wilberton	1	0	0	0
<u>Fayette, Effingham: Loudon</u>	1991	216	256	6
<u>Franklin: Akin</u>	43	3	33	2
Akin West	4	2	7	0
Benton	153 ^b	90	17	1
Benton North	51	8	27	0
Bessie	1	0	2	0
Deering City	5	0	5	0
Ewing	3	5	13	0
Ewing East	1	0	2	0
Sesser Cons.	57	13	23	0

Wells in the New Pools*, September 2, 1959 (Continued)

County and Pool	Producing Wells	Abandoned Wells	Dry Holes	Drilling Wells
Taylor Hill	2	1	5	0
Thompsonville East	12	0	14	1
Thompsonville North	46	26	46	0
Valier	1	0	1	0
West Frankfort Cons.	72	9	41	1
Whittington	30	6	32	1
Whittington South	10	0	4	0
Whittington West	18	12	8	0
<u>Gallatin:</u> Ab Lake	6	2	11	0
Ab Lake South	1	0	0	0
Ab Lake West	17	5	10	2
Elba	1	12	4	0
Inman East Cons.	319	43	91	0
Inman West Cons.	247	39	147	0
Junction	17	5	19	0
Junction East	2	0	4	0
Junction North	11	4	10	0
Omaha	109	11	46	1
Omaha East	9	2	4	0
Ridgway	1	2	9	0
Shawneetown	3	2	3	0
Shawneetown East	2	1	5	0
Shawneetown North	3	1	5	0
<u>Gallatin, Saline:</u> Omaha South	3	4	9	0
<u>Hamilton:</u> Aden South	18	3	12	0
Belle Prairie	11	3	17	0
Belle Prairie West	1	0	0	0
Blairsville West	5	5	10	0
Burgay Cons.	192	39	93	1
Dahlgren	2	42	18	0
Rural Hill North	7	0	5	0
Thackeray	58	8	32	0
Walpole	94	5	59	0
Walpole South	2	0	7	0
<u>Hamilton, Saline, Franklin:</u> Dale Cons.	1064	268	474	10
<u>Jackson:</u> Elkville	1	0	4	0
<u>Jasper:</u> Bogota	5	5	7	0
Bogota South	17	6	11	0
Gila	25	2	18	0
Newton	2	2	7	0
Stc. Marie	33	16	19	0
Ste. Marie West	11	1	13	0
Willow Hill East	5	13	20	0
<u>Jefferson:</u> Belle Rive	3	2	6	0
Boyd	108	8	15	0

Wells in the New Pools*, September 2, 1959 (Continued)

County and Pool	Producing Wells	Abandoned Wells	Dry Holes	Drilling Wells
Coil West	13	8	10	0
Cravat	9	2	6	0
Cravat West	8	0	5	1
Divide	17	5	18	0
Divide East	33	8	26	0
Divide South	4	2	13	0
Divide West	79	15	34	5
Ina	23	3	10	0
Ina North	1	0	4	0
Kell	4	1	6	0
King	73	28	58	0
Lynchburg	2	0	6	0
Markham City	9	10	9	0
Markham City West	30	5	16	0
Mt. Vernon	4	6	14	0
Mt. Vernon North	2	0	2	0
Nason	1	0	4	0
Oakdale	11	0	14	0
Reservoir	8	4	14	1
Roaches	6	7	13	0
Roaches North	28	6	9	0
Waltonville	3	1	7	0
Williams Cons.	37	4	12	0
Woodlawn	119	71	40	0
<u>Jefferson, Washington:</u>				
Irvington East	25	1	15	0
<u>Jefferson, Wayne:</u> Markham City North	9	9	10	0
<u>Lawrence: Beman</u>	12	11	6	0
Beman East	1	4	3	0
Lawrence West	23	2	12	0
Pinkstaff East	1	0	2	0
Ruark	25	16	54	0
Ruark West Cons.	49	6	32	0
Russelville (gas)	1	67	19	0
St. Francisville East	24	1	11	0
Sumner	1	1	8	0
<u>Macon: Harristown</u>	9	1	8	0
Oakley	5	4	1	0
<u>Macon, Christian: Blackland</u>	19	11	19	0
<u>Maccoupin: Carlinville North</u>	1	6	7	0
Carlinville South	1	0	0	0
Gillespie West	1	0	1	0
Hornsby South	3	1	4	2
Plainview	2	0	5	1
Staunton	1	0	6	0
Staunton West	14	2	19	2

Wells in the New Pools*, September 2, 1959 (Continued)

County and Pool	Producing Wells	Abandoned Wells	Dry Holes	Drilling Wells
<u>Madison:</u> Livingston	37	14	110	0
Livingston East	1	0	4	0
Livingston South	27	10	74	0
Marine	134	12	28	0
St. Jacob	42	11	6	1
<u>Marion:</u> Alma	4	2	8	0
Exchange	1	0	5	0
Exchange East	15	2	14	0
Exchange North	1	2	5	0
Exchange West	2	0	3	0
Iuka	37	3	18	0
Iuka West	2	1	3	0
Junction City Cons.	14	0	20	0
Kinmundy	2	1	10	0
Miletus	13	3	16	0
Odin	29	1	13	0
Patoka East	52	12	10	0
Patoka South	45	1	13	4
Raccoon Lake	37	10	17	0
Tonti	79	18	19	1
Wamac East	8	0	12	0
<u>Marion, Clinton:</u> Fairman	39	18	31	0
Patoka	113	97	45	1
<u>Marion, Jefferson:</u> Salem Cons.	2222	543	163	3
<u>Montgomery:</u> Mt. Olive	4	5	11	0
Raymond	2	8	27	0
Raymond East	5	0	7	0
Raymond South	1	0	1	0
<u>Morgan:</u> Prentice	8	0	1	0
Waverly (gas)	8	0	6	0
<u>Moultrie:</u> Gays	1	4	3	0
<u>Perry:</u> Tamaroa	13	4	13	0
Tamaroa South	13	0	9	0
Tamaroa West	2	0	3	0
Turkey Bend	1	0	0	0
<u>Pike, Adams:</u> Fishhook	66	1	10	0
<u>Randolph:</u> Baldwin	3	0	1	0
Tilden	24	0	9	2
<u>Richland:</u> Amity	1	3	7	0
Bowyer	1	0	2	0
Calhoun East	5	0	9	0
Calhoun North	2	1	4	0
Olney South	34	14	19	0
Passport North	1	0	1	1
Ritter	1	3	9	0
Ritter North	4	1	3	1

Wells in the New Pools*, September 2, 1959 (Continued)

County and Pool	Producing Wells	Abandoned Wells	Dry Holes	Drilling Wells
<u>Richland (Cont'd):</u> Schnell	2	2	7	0
Seminary	2	6	6	0
Stringtown	26	8	23	0
Wakefield	1	0	0	0
<u>Richland, Clay:</u> Passport South	6	2	12	0
<u>Richland, Edwards:</u> Parkersburg Cons..	135	143	117	0
Parkersburg West	10	6	14	1
<u>Richland, Jasper:</u> Olney Cons.	95	61	99	0
<u>Richland, Wayne:</u> Calhoun Cons.	59	42	48	0
<u>St. Clair:</u> Freeburg	29	3	4	0
<u>Saline:</u> Cottage Grove	1	0	1	0
Eldorado Cons.	210	18	77	0
Eldorado East	16	6	12	0
Eldorado West	3	2	7	0
Francis Mills	1	0	5	0
Grayson	1	1	4	0
Harco	64	9	35	0
Harco East	16	3	11	0
Harrisburg	8	2	13	0
Long Branch South	1	0	4	0
Mitchellsville	2	0	4	0
Omaha West	6	1	5	0
Raleigh	48	0	16	0
Raleigh South	27	0	23	0
Roland West	1	0	5	0
<u>Saline, Hamilton:</u> Long Branch	8	3	23	0
<u>Sangamon:</u> New City	2	2	5	0
Roby	3	3	9	0
Roby West	1	0	2	0
<u>Shelby:</u> Clarksburg	2	1	6	0
Lakewood	11	1	11	0
Shelbyville Cons.	1	5	7	0
Stewardson	17	1	3	1
<u>Wabash:</u> Belmont	1	3	6	0
Browns East	26	37	26	1
Friendsville Central	2	3	4	0
Friendsville North	3	11	22	0
Gards Point Cons.	30	4	26	0
Keensburg South	14	4	29	0
Lancaster Central	4	10	6	0
Lancaster East	4	0	12	0
Lexington	6	5	14	0
Mt. Carmel	313	134	101	0
Rochester	28	10	23	0

Wells in the New Pools*, September 2, 1959 (Continued)

County and Pool	Producing Wells	Abandoned Wells	Dry Holes	Drilling Wells
<u>Wabash, Edwards:</u> Berryville Cons.	4	15	25	1
<u>Wabash, Lawrence:</u> Lancaster	62	43	40	0
<u>Washington:</u> Ashley	14	1	12	0
Beaucoup	14	0	3	0
Beaucoup South	19	2	13	0
Cordes	102	52	22	0
Coulterville North	3	1	6	0
Dubois Cons.	94	19	64	0
Dubois Central	3	3	1	0
Elkton	1	1	3	0
Hoyleton West	1	0	1	0
Irvington	109	27	29	0
Irvington North	26	0	15	0
McKinley	11	20	24	0
New Memphis East	2	0	2	0
Okawville	4	0	5	0
Okawville North	2	0	6	1
Posen	4	0	4	0
Richview	2	2	7	0
<u>Wayne:</u> Coil	13	5	15	0
Coil North	1	0	1	0
Covington South	3	5	8	0
Goldengate North Cons.	32	11	37	0
Half Moon	63	4	24	0
Johnsonville Cons.	342	80	98	1
Johnsonville North	4	1	13	0
Johnsonville South	23	9	16	0
Johnsonville West	26	9	27	0
Keenville	45	8	23	0
Keenville East	2	1	4	0
Locust Grove	9	1	10	0
Locust Grove South	7	0	6	0
Mayberry	2	5	11	0
Mt. Erie North	6	5	19	0
Orchardville	8	1	8	0
Orchardville North	1	0	4	0
Rinard North	5	5	14	0
Zenith North	14	0	7	0
Zenith South	4	10	10	0
<u>Wayne, Hamilton:</u> Aden Cons.	90	18	34	0
<u>Wayne, White:</u> Barnhill	92	57	50	0
<u>Wayne, White, Edwards</u> Goldengate Cons.	337	88	203	1

Wells in the New Pools*, September 2, 1959 (Continued)

County and Pool	Producing Wells	Abandoned Wells	Dry Holes	Drilling Wells
<u>White: Black River</u>	1	0	2	0
Burnt Prairie South	2	2	4	0
Carmi	8	7	19	1
Carmi North	4	2	13	0
Centerville	4	6	14	0
Centerville East	107	14	41	0
Concord Cons.	126	31	48	0
Concord East Cons.	26	11	36	0
Crossville West	13	2	15	0
Enfield	16	2	13	0
Maunie East	2	3	2	0
Maunie North Cons.	144	19	54	0
Maunie South Cons.	96	47	48	0
New Harmony South (Ind.)	7	0	4	0
New Haven Cons.	30	2	13	0
Phillipstown South	1	2	4	0
Storms Cons.	251	74	118	2
Sumpter	11	1	17	0
Sumpter East	27	2	16	0
Sumpter North	15	0	10	0
Sumpter South	26	2	16	0
Sumpter West	1	0	3	0
Trumbull	49	11	42	1
Trumbull West	4	1	7	4
<u>White, Edwards: Phillipstown Cons.</u>	370	107	206	1
<u>White, Gallatin: Herald Cons.</u>	413	110	266	1
Roland Cons.	668	169	257	0
<u>White, Hamilton, Wayne:</u>				
Mill Shoals	187	48	74	0
<u>White, Wabash, Edwards</u>				
New Harmony Cons.	1656	531	609	1
<u>Williamson: Clifford</u>	2	0	1	0
Corinth	10	0	9	0
Corinth East	1	0	3	0
Corinth North	1	0	2	0
Marion	1	0	1	0
Marion East	1	0	0	0
	<hr/>	<hr/>	<hr/>	<hr/>
	23,820	7,213	10,654	151

*Fields discovered since January 1, 1937, with the exception of those which have been abandoned.

Degree Days and Refined Petroleum Product Stocks a/

End of Month	Degree days b/ Cairo	Chicago Airport	Illinois Cities Springfield Airport	Central Refining Gasoline	District Kerosene	Stocks c/ Distillate	Residual
October 1952	310	502	479	24,024	7,114	23,323	6,231
October 1953	127	203	220	27,236	9,827	24,694	4,547
October 1954	210	329	332	33,221	9,615	27,050	4,653
October 1955	186	300	310	31,207	9,047	29,807	5,367
October 1956	50	153	116	30,266	8,318	25,435	6,341
Oct. 1957	226	397	392	30,655	7,515	25,328	6,070
Nov. 1957	501	736	721	36,374	6,928	23,603	6,025
Dec. 1957	628	941	874	34,393	6,348	20,241	5,905
Jan. 1958	934	1,192	1,119	36,722	4,954	16,430	4,838
Feb. 1958	952	1,253	1,170	39,730	3,399	11,541	4,237
Mar. 1958	682	890	872	42,627	3,268	10,382	4,173
Apr. 1958	190	406	354	39,309	3,365	11,261	4,523
May 1958	48	149	98	36,885	4,315	15,008	5,171
June 1958	0	61	23	34,979	5,219	18,163	5,130
July 1958	0	0	2	33,498	6,127	20,595	5,225
Aug. 1958	0	4	5	33,289	7,241	24,888	5,239
Sept. 1958	18	67	59	32,084	7,611	27,681	5,304
Oct. 1958	156	255	276	29,140	7,816	29,479	5,112
Nov. 1958	428	659	602	30,635	7,681	29,609	5,263
Dec. 1958	941	1,315	1,187	31,743	5,622	21,599	4,241
Jan. 1959	945	1,437	1,309	35,083	4,018	15,474	3,428
Feb. 1959	695	1,083	961	37,203	3,435	11,758	3,385
Mar. 1959	497	853	719	40,056	3,262	10,683	3,157
Apr. 1959	190	466	364	38,609	3,770	11,779	3,263
May 1959	26	114	89	36,451	4,534	15,384	3,968
June 1959	0	12	2	34,977	5,746	19,752	4,194
July d/ 1959	0	0	0	31,398	6,877	23,634	4,585

a/ Degree days, U. S. Weather Bureau; stocks based on U. S. Bureau of Mines figures in thousands of barrels.

b/ Degree days are the number of degrees of temperature that the average temperature for each day falls below 65°F. Total for each month given.

c/ Includes states of Illinois, Indiana, Kentucky, Michigan, W. Ohio, and Tennessee.

d/ Degree days total for July; stocks as of August 7.

OIL AND GAS DEVELOPMENT MAPS

Available (Incomplete)

Base maps are available for the following areas showing wells drilled since January 1, 1956. Plotting of old wells and pools is not in progress.

FLAT ROCK (T. 4, 5, 6N., R. 10, 11, 12, 13W.).

ROBINSON (T. 7, 8, 9N., R. 10, 11, 12, 13W.).

Redrawn

The oldest development maps are being redrawn on new bases. In addition to oil and gas wells and dry holes as shown on the original set, the revised set will show salt water disposal wells, conversions or wells originally drilled for secondary recovery, and stratigraphic tests no longer confidential. Revised maps are available as follows:

20. SHAWNEETOWN (T. 7, 8, 9S., R. 9, 10, 11E.).

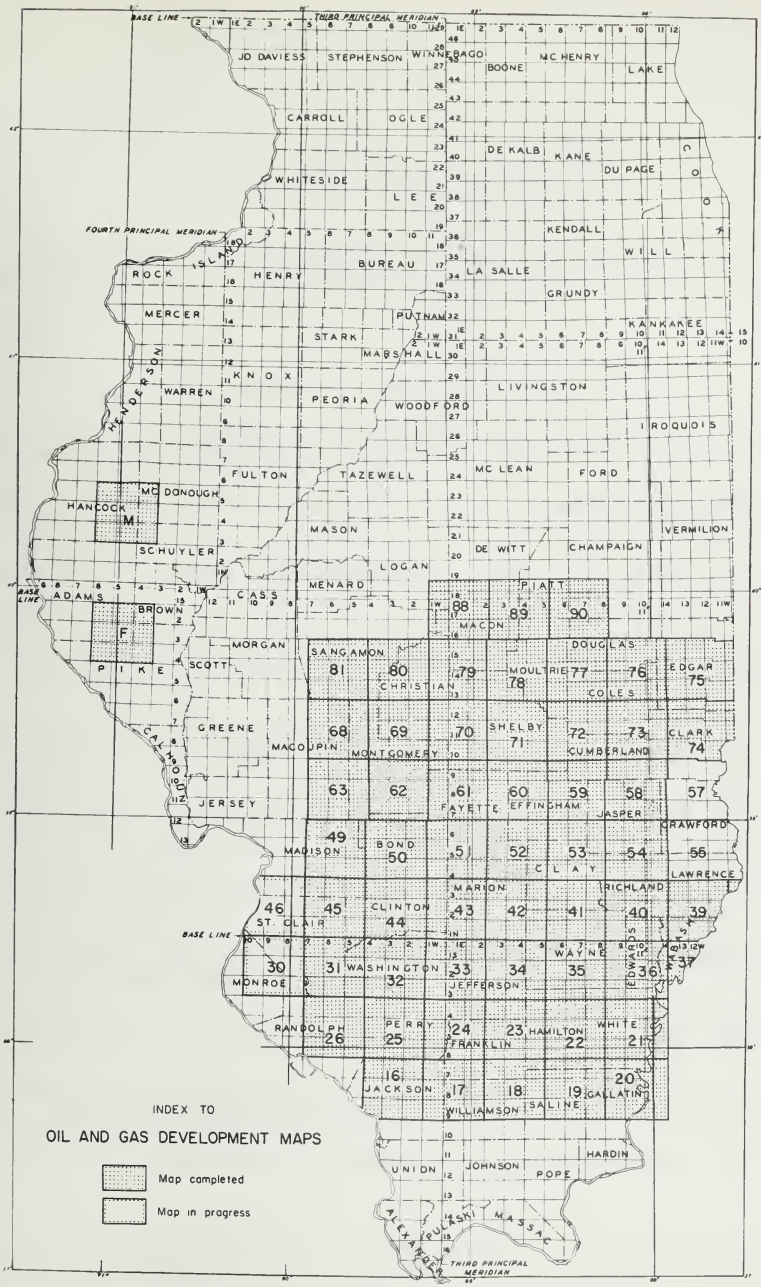
22. McLEANSBORO (T. 4, 5, 6S., R. 6, 7, 8E.).

23. BENTON (T. 4, 5, 6S., R. 3, 4, 5E.).

OIL AND GAS POOL MAPS
OF SOUTHERN ILLINOIS

The county oil and gas pool maps which were included in Bulletins 79, 81 and 83 are now available in sets of 19 plus index map. Revised to January 1, 1959. Most maps show 2 complete or 3 partial counties. Scale $\frac{1}{4}$ " = 1 mile. These maps will be omitted from 1958 Bulletin. Price: \$2.00 per set.

(Sold only as a complete set)



INDEX TO
OIL AND GAS DEVELOPMENT MAPS

- Map completed
- Map in progress

DRILLING BY COUNTIES

WELLS COMPLETED BETWEEN JULY 30 AND SEPTEMBER 2, 1959,

AND WILDCAT WELLS DRILLING ON SEPTEMBER 2

(Abbreviations used in this report will be found on the last page.)

(Errata, old wells deepened, reconditioned old wells follow list of drilling wells.)

ADAMS COUNTY

- 1S, 5W
- 13, SW SE SW. E. V. Richardson #1 Walter Mewes. Spdg. 9-1-59. WF*.
 - 27, SW NW SW. Bert Gunter #1 Roy O. Conner. Spd. 7-9-59. Comp. 9-2-59. TD 702'. D&A. Silurian ls., top 687'. WF.
 - 36, SE SE SW. C. Arthur Beckman #1 Pierce. Pump testing 9-2-59. Spd. 7-7-59. WF.
 - 36, NE SE SW. C. Arthur Beckman #2 Pierce. Drig. 175' 9-2-59. Spd. 8-18-59. WF.
 - 36, 392' from S. line, 330' from W. line, SE SE NE. Richard L. Moore #1 James Stevens. Spd. 8-1-59. Comp. 8-19-59. TD 610'. D&A. Devonian ls., top 584'. WF.
- 2S, 5W
- 1, SE SE SW. Ray F. Starr #3 James Donley. D&A (CDU)** 9-2-59. Spd. 7-24-59. WF.
 - 2, 330' from N. line, 450' from E. line, NW SE. Ray F. Starr #3 Wendell Doole "A". D&A (CDU) 9-2-59. Spd. 7-13-59. WF.
 - 3, SW NW SW. Ward W. Dayton #1 Lierly. Spd. 8-19-59. Comp. 9-2-59. TD 670'. D&A. Silurian ls., top 641'. WF.
 - 11, 480' from N. line, 330' from E. line, NE. Ray F. Starr #1 Wendell Doole "A" Tstg. 9-2-59. Spd. 4-7-59. WF.
 - 11, SE NE NE. Ray F. Starr #2 Wendell Doole "A". Tstg. 9-2-59. Spd. 7-1-59. WF.
 - 11, 330' from S. line, 500' from E. line, NW. Ray F. Starr #1 Dorus Huston. NR 9-2-59. Spd. 8-17-59. WF.
 - 12, SE NE NW. Ray F. Starr #7 Wendell Doole "A". LOC. 9-2-59. WF.

* Wildcat far - more than 2 miles from production.

** Completion data unreported; will be given when available; not included in total completions for month.

ADAMS COUNTY (continued)

- 2S, 5W
12, 340' from N. line, 340' from W. line, NE. Ray F. Starr #1 Mildred Milliron LCC. 9-2-59. WF.
12, 357' from N. line, 367' from E. line, NW NW. Quincy Twenty-Second Bldg. Corp. #1 Snow. SD 9-2-59. Spd. 7-6-59. WF.
12, NW NE NW. Ray F. Starr #5 Wendell Doole "A". D&A (CDU) 9-2-59. Spd. 6-12-59. WF.
12, 420' from N. line, 350' from E. line, NW. Ray F. Starr #6 Wendell Doole "A". Drlg. 390' 9-2-59. Spd. 8-14-59. WF.
20, 425' from N. line, 330' from E. line, NE. Frank Mattix #2 Scharnhorst. LCC. 9-2-59. WF.
23, 420' from S. line, 420' from W. line, NW NW. Don N. Geyer #1 Clyde Johnson. LOC. 9-2-59. WF.
27, SE NE SW. Quincy Twenty-Second Bldg. #1 Gallaheer. D&A (CDU) 9-2-59. Spd. 7-31-59. WF.

3S, 5W

- 35, NE SW SE. Harold Lipe #1 Owens. NR 9-2-59. WN*** (Fishhook Pool).

BROWN COUNTY

- 1N, 4W
28, SE NE NE. Gene W. Boley #1 Russell Yakle. DRLG. 450' 9-2-59. Spd. 8-25-59. WF.
1S, 2W
30, NW SE SE. Clyde D. Williams #1 N. B. Perry. Drlg. 665' 9-2-59. Spd. 8-10-59. WF.
1S, 4W
31, NE NW NE. Taubert & Stead #1 Harry Bullard. Drlg. 650' 9-2-59. Spd. 8-12-59. WF.

CHAMPAIGN COUNTY

- 22N, 7E
1, SE SW NW. Wm. C. Vandenberg #1 Roth. Drlg. 150' 9-2-59. Spd. 8-16-59. WF.

CHRISTIAN COUNTY

- 13N, 3W
2, 330' from N. line, 347' from E. line, NW. Joe Simpkins #1 G. Hargis. D&A (CDU) 9-2-59. Spd. 8-12-59. Kincaid Consolidated Pool.
14N, 2W
4, NW NW SW. Jack Krykendall #1 Core E. Eaughman. Spd. 8-1-59. Comp. 8-26-59. TD 1921'. IP 40 BOP, est. 550 EW. Silurian ls., top 1914'. Frac. & Acid. Mt. Auburn Consolidated Pool.

*** Wildcat near - from 1/2 to 2 miles from production.

CHRISTIAN COUNTY (continued)

14N, 2W

- 4, SE NW NE. Schaefer Oil Co. #1 C. Kemmerer. Spd. 7-22-59. Comp. 8-12-59. TD 1925'. IP 289 BO. Silurian ls., top 1919'. Mt. Auburn Consol.
- 4, SW NE NE. Landin Oil Co. #2 M. B. Stokes. D&A (CDU) 9-2-59. Spd. 8-23-59. Mt. Auburn Consolidated Pool.
- 5, NW SW SW. Schaefer Oil Co. #1 Russell Carls "B". Spd. 6-19-59. Comp. 8-5-59. TD 1918'. IP 12 BOP, 47 BW. Silurian ls., top 1899'. Frac. & Acid. Mt. Auburn Consolidated Pool.
- 5, NE NE SE. Consolidated Oil Prod. Co. #2 W. H. & C. W. Ostermeier. Spd. 6-27-59. Comp. 8-5-59. TD 1903'. IP 85 BOP, 16 BW. Silurian ls., top 1899'. Frac. Mt. Auburn Consolidated Pool.
- 7, NE NE NW. Schaefer Oil Co. #1 Padgett "C". Spd. 8-6-59. Comp. 8-12-59. TD 1918'. D&A. Silurian ls., top 1901'. Mt. Auburn Consolidated Pool.
- 8, NE NE NE. C. F. Bertinetti #1 Perrine. Spd. 7-29-59. Comp. 8-19-59. TD 1960'. D&A. Silurian ls., top 1933'. Mt. Auburn Consolidated Pool.

14N, 3W

- 32, 316' from N. line, 527' from E. line, SW NE. Joe Simpkins #3 Becky Comm. Tstg. 9-2-59. Spd. 7-15-59. WN (Edinburg Pool).
- 32, 302' from S. line, 239' from W. line, NE NE. Joe Simpkins #4 Becky. D&A (CDU) 9-2-59. Spd. 7-22-59. Edinburg West Pool.
- 32, 334' from N. line, 162' from E. line, NW. Joe Simpkins #1 George Neisewander POP 9-2-59. Spd. 4-30-59. WF.

15N, 1W

- 18, NW NE NE. Harold Mansfield #6 Anna L. Augur. Spd. 8-3-59. Comp. 8-26-59. TD 1895'. PB 1891'. IP 42 BOP. Silurian ls., top 1877'. Frac. Mt. Auburn Consolidated Pool.
- 19, NW SW NE. Cons. Oil Prod. Co. #2 E. M. Long. Spd. 6-26-59. Comp. 8-19-59. TD 1914'. D&A. Silurian ls., top 1893'. Mt. Auburn Consolidated Pool.
- 21, SE SE NW. James D. Jordan #1 Chester Long. Spd. 7-22-59. Comp. 9-2-59. TD 1932'. IP 27 BOP, 36 BW. Silurian ls., top 1906'. Frac. Mt. Auburn Consolidated Pool.
- 21, NE SW NE. James D. Jordan #1 G. G. Shepherd. Spd. 7-2-59. Comp. 8-5-59. TD 1929'. IP 84 BOP, 2 BW. Silurian ls., top 1902'. Frac. Mt. Auburn Consolidated Pool.

15N, 2W

- 13, SW SE SE. H. F. Robison #4 N. L. Tankersley. Spd. 7-15-59. Comp. 8-12-59. TD 1909'. IP 108 BOP. Silurian ls., top 1883'. Frac. Mt. Auburn Consolidated Pool.

CHRISTIAN COUNTY (continued)

- 15N, 2W
 24, SE NW NE. Consolidated Oil Prod. Co. #3 J. G. Long. Spd. 7-24-59. Comp. 8-12-59. TD 1909'. D&A. Silurian ls., top 1883'. Mt. Auburn Cons. Pool.
- 24, 330' from S. line, 560' from W. line, NE SW. Reeter & Hirstein #3-A Levi Montgomery. Spd. 4-9-59. Comp. 8-26-59. TD 1922'. D&A. Silurian ls., top 1887'. Mt. Auburn Consolidated Pool.

CLARK COUNTY

- 9N, 12W
 18, 330' from N. line, 990' from W. line, SW. Consolidated Oil Prod. Co. #1 Joe Wells. Spd. 7-31-59. Comp. 8-5-59. TD 1202'. D&A. Pennsylvanian ss., top 1128'. WN (Melrose Pool).
- 9N, 14W
 13, SW SW NW. Harley McDaniel #1 Bailey. Spd. 8-4-59. Comp. 8-19-59. TD 562'. D&A. Pennsylvanian ss., top 480'. Martinsville Pool.
- 13, NW SW NW. Harley McDaniel #2 R. Bailey. Spd. 8-17-59. Comp. 9-2-59. TD 620'. D&A. Pennsylvanian ss., top 480'. Martinsville Pool.
- 11N, 14W
 5, N/2 NW NW. Gordon Greene #2 G. Pinnell. Spd. 7-9-59. Comp. 9-2-59. TD 2478'. IP 20 BOP, 20 BW. Trenton ls., top 2358'. Frac. Westfield Pool.
- 7, NE NE NW. T. Rappe #2 Sara Bennett. Spd. 6-15-59. Comp. 8-12-59. TD 2444'. D&A. Trenton ls., top 2349'. Westfield Pool.
- 9, NW SW NW. Tom Rappe #2 Biggs. Spd. 5-30-59. Comp. 8-5-59. TD 2420'. IP 29 BOP, 29 BW. Trenton ls., top 2311'. Frac. Westfield Pool.
- 11, NE NW SE. Earnest Zink #1 Pence. Spd. 8-19-59. Comp. 8-26-59. TD 476'. D&A. Mississippian ls., top 475'. WN (Westfield East Pool).

12N, 14W

- 24, SW NW SW. Chester Anderson #1 E. Finley. MIST 9-2-59. Spd. 8-3-59. WF.
- 31, SE SE SE. Henry P. Smith #1 W. W. Drake. Spd. 8-19-59. Comp. 8-26-59. TD 1325'. D&A. Devonian ls., top 1307'. Westfield Pool.

CLAY COUNTY

- 2N, 5E
 11, NW NW SE. Keystone Oil Co. #3 Campbell Hrs. Spd. 6-27-59. Comp. 8-12-59. TD 2894'. PB 2300'. IP 78 BOP, 25 BW. Bethel ss., top 2704'. Xenia East Pool.
- 2N, 7E
 5, SE SW NW. Gulf Oil Corp. #2 Goudy. Spd. 6-19-59. Comp. 8-5-59. TD 3140'. PB 3102'. IP 210 BOP, 120 BW. Aux Vases ss. & McClosky ls. Frac. West Seminary Pool.
- 5, SW SE NW. Gulf Oil Corp. #5 Goudy. Spd. 7-3-59. Comp. 8-5-59. TD 3147'. PB 2935'. IP 78 BOP, 180 BW. Aux Vases ss., top 2968'. Frac. West Seminary Pool.

CLAY COUNTY (continued)

- 2N, 7E
 5, NW SE NW. Gulf Oil Co. #6 Goudy. Spd. 7-18-59. Comp. 8-12-59. TD 3154'.
 PB 3110'. IP 271 BOP, 15 BW. Aux Vases ss., top 2968'. Frac. West Seminary Pool.
- 5, SE NW NW. Shulman Bros. #2 Wm. E. Klein, Jr. Spd. 7-30-59. Comp. 8-5-59.
 TD 3107'. IP 7 BOP, 55 BW. Aux Vases & McClosky ls. Frac. & Acid. West
 Seminary Pool.
- 5, SW NE NW. Shulman Bros. #3 Wm. E. Klein, Jr. Spd. 7-27-59. Comp. 8-12-59.
 TD 3112'. D&A. Ste. Genevieve ls., top 3050'. West Seminary Pool.
- 5, NW NE SW. Shulman Bros. #1 Strange. Spd. 7-14-59. Comp. 8-5-59. TD 3105'.
 PB 2980'. IP 50 BOP, 70 BW. Aux Vases ss., top 2966'. Frac. West
 Seminary Pool.
- 5, SE SE NW. Gulf Oil Co. #1 Strange "B". Spd. 7-24-59. Comp. 8-26-59. TD
 3165'. PB 3128'. IP 376 BCF, 8 BW. McClosky ls., top 3086'. Frac. West
 Seminary Pool.
- 5, NE SE NW. Gulf Oil Corp. #2 Strange "B". Spd. 7-31-59. Comp. 9-2-59. TD
 3130'. PB 2985'. IP 109 BOP, 186 BW. Aux Vases ss., top 2970'. Frac.
 West Seminary Pool.

- 4N, 7E
 3, SW NE NE. Kingwood Oil #1 Jessie Ervin. Spd. 7-12-59. Comp. 8-26-59. TD
 3020'. PB 2600'. IP 14 BOP, 42 BW. Cypress ss., top 2579'. Frac.
 Sailor Springs Consolidated Pool.
- 3, SW SE SE. Kingwood Oil Co. #1 Jenkins. Spd. 6-30-59. Comp. 8-12-59. TD
 2898'. PB 2865'. IP 12 BOP, 52 BW. Aux Vases ss., top 2814'. Frac.
 Sailor Springs Consolidated Pool.
- 3, NE SW NE. Kingwood Oil Co. #1 McCorkie-Bryant Comm. Spd. 7-18-59. Comp.
 8-26-59. TD 2895'. PB 2855'. IP 19 BOP, 125 BW. Aux Vases ss., top
 2812'. Frac. Sailor Springs Consolidated Pool.
- 10, SW NE NE. Kingwood Oil #2 Grace McGary. Spd. 7-8-59. Comp. 8-12-59. TD
 2896'. PB 2845'. IP 39 BOP, 49 BW. Aux Vases ss., top 2800'. Frac.
 Sailor Springs Consolidated Pool.

- 4N, 8E
 20, SE NE NE. Louis Kapp #1 W. Walker. Drlg. 1706', 9-2-59. Spd. 7-31-59.
 WN (Sailor Springs North Pool).

CLINTON COUNTY

- 1N, 2W
 6, SE NW NW. Shulman Bros. #8 DuComb. Spd. 7-11-59. Comp. 8-26-59. 1D 1222'.
 D&A. Bethel ss., top 1217'. Huey South Pool.
- 1N, 4W
 29, 330' from N. line, 800' from W. line, NE. C. E. Brehm #1 Langenhorst Comm.
 D&A (CDU) 9-2-59. Spd. 8-6-59. WF.

CLINTON COUNTY (continued)

3N, 2W

- 5, SE NW SE. E. J. Goldschmidt #1 Boatright. POP 9-2-59. Spd. 7-10-59. WN (Beaver Creek South Pool).
- 5, SW NE SE. E. J. Goldschmidt #2 Boatright. Spd. 8-10-59. Comp. 9-2-59. TD 1248'. D&A. Bethel ss., top 1185'. WN (Beaver Creek South Pool).
- 17, 430' from N. line, 330' from W. line, SE. E. C. Koch #3 Von Hatten. Spd. 6-24-59. Comp. 8-19-59. TD 1185'. IP 7 BOP, est. 130 BW. Bethel ss., top 1181'. Shot. Keyesport Pool.
- 17, C-W/2 NW NE. E. C. Koch #7 Wohlwend. Spd. 8-4-59. Comp. 8-26-59. TD 1178'. IP 7 BOP, est. 350 BW. Bethel ss., top 1170'. Frac. Keyesport Pool.
- 31, SW SE NE. A. Schiermann #1 Johnson. POP 9-2-59. Spd. 5-23-59. WF.

1S, 5W

- 17, 630' from S. line, 453' from E. line, SE. Collins Brothers #2 Fairbairn Comm. D&A (CDU) 9-2-59. Spd. 8-12-59. New Memphis South Pool.

COLES COUNTY

12N, 8E

- 22, SW SE SE. Hill Prod. Co. #1 Leonard. LOC. 9-2-59. WF.

12N, 11E

- 7, SW SE NE. Ernest Zink #1 Charles Miller. Spd. 8-6-59. Comp. 8-12-59. TD 391'. IP 400,000 cu. ft. gas flowing/24. Pennsylvanian ss., top 377'. EXTENSION TO ASHMORE SOUTH POOL.

CRAWFORD COUNTY

5N, 12W

- 3, C-W/2 SE. Warren Wright #1 Maxwell Comm. Spd. 6-8-59. Comp. 8-12-59. TD 1447'. IP 11 BOP, 18 BW. Cypress ss., top 1393'. Main Consol. Pool.

7N, 12W

- 22, NE SE NW. F. S. Stephenson, Jr. #4 D. Crebs. Spd. 7-24-59. Comp. 8-12-59. TD 1105'. D&A. Pennsylvanian ss., top 1044'. Main Consolidated Pool.
- 30, NW SE NW. K. Freed #1 Cortlyou. Spd. 8-3-59. Comp. 8-19-59. TD 1237'. D&A. Pennsylvanian ss., top 1183'. Main Consolidated Pool.

7N, 13W

- 6, NE NE SE. E. L. Whitmer #8 Gangloff. Spd. 6-25-59. Comp. 8-26-59. TD 1456'. PB 1454'. IP 20 BOP, est. 20 BW. Aux Vases ss., top 1434'. Frac. Main Consolidated Pool.
- 14, SE NW SE. Geo. W. Kasserman #1 Bennett. D&A (CDU) 9-2-59. Spd. 8-7-59. Main Consolidated Pool.
- 27, SW NE NE. Herman Brinkley #1 R. Henry. Spd. 8-4-59. Comp. 8-26-59. TD 1040'. PB 965'. IP 50 BOP, 25 BW. Pennsylvanian ss., top 936'. Frac. Main Consolidated Pool.

CRAWFORD COUNTY (continued)

7N, 13W

- 31, NW NE NW. Pyramid Oil Co. #2 L. Henry. Spd. 7-29-59. Comp. 9-2-59. TD 1084'. PB 997'. IP 8 BOP, 50 BW. Pennsylvanian ss., top 978'. Frac. Main Consolidated Pool.

8N, 12W

- 5, SE NE SE. Drake & Dome #3 Dome-Elliott. Spd. 6-18-59. Comp. 8-19-59. TD 936'. D&A. Pennsylvanian ss., top 858'. Main Consolidated Pool.

- 26, 330' from N. line, 530' from W. line, NE NE. C. M. Smith #1 Heber. MIST 9-2-59. Spd. 1-30-59. WF.

8N, 13W

- 27, SW NE SE. Harold Agne #1 G. Faught. Spd. 2-8-59. Comp. 8-5-59. TD 1043'. D&A (SO). Pennsylvanian ss., top 882'. Frac. Main Consolidated Pool.

CUMBERLAND COUNTY

10N, 10E

- 23, NE SE NE. Woodrow Barnett #1 Lacey. Spd. 6-29-59. Comp. 8-26-59. TD 631'. D&A. Pennsylvanian ss., top 410'. Siggins Pool.

11N, 10E

- 31, 480' from S. line, 420' from W. line, NE SW. H. F. Robison #1 Coogill. D&A (CDU) 9-2-59. Spd. 7-20-59. WF.

DOUGLAS COUNTY

14N, 7E

- 1, NE SE NW. Vernon D. Jarvis #1 Henry A. Moore. MIRT 9-2-59. WN (Chester-ville East Pool).

15N, 9E

- 36, SE NW NW. W. W. Henigman #1 Duffle. Spd. 8-26-59. Comp. 9-2-59. TD 377'. D&A. Osage ls., top 362'. WF.

- 36, NW NE SE. W. W. Henigman #1 Henson. Drlg. 50' 9-2-59. Spd. 9-1-59. WF.

16N, 9E

- 23, 460' from S. line, 330' from E. line, NE NW. W. W. Henigman #1 Birdge. Spd. 8-19-59. Comp. 8-26-59. TD 683'. D&A. Devonian ls., top 666'. WF.

EDWARDS COUNTY

3S, 10E

- 16, NW NW SW. Royal Oil & Gas Corp. #1 Perkins. Spd. 7-5-59. Comp. 8-26-59. TD 3350'. D&A. St. Louis ls., top 3331'. WN (Albion Consolidated Pool).

EFFINGHAM COUNTY

5N, 5E

- 10, SE SE SE. Dale Hopkins #1 Keller. NR 9-2-59. Spd. 10-6-58. WN (Mason North Pool).

6N, 6E

- 35, SW SE SW. Willard McKinney #1 Frank Miller. Drlg. 2433' 9-2-59. Spd. 8-26-59. WN (Herd North Pool).

FAYETTE COUNTY

5N, 2E

12, NW SW SE. W. L. Belden #1 Meyer. Drlg. 1905' 9-2-59. Spd. 8-26-59. WN (Wilberton Pool).

5N, 4E

11, SW SE SE. C. R. Winn #1 Ricketts. LCC. 9-2-59. WN (Iola West Pool).

7N, 3E

4, SE SW SE. Carter Oil Co. #17 Sanford Unit #C-443. Spd. 7-6-59. Comp. 8-5-59. TD 1570'. IP 9 BOP, 3 BW. Cypress ss., top 1533'. Frac. Loudon Pool.

FRANKLIN COUNTY

5S, 2E

12, NW NE SW. John C. Bowers #2 Plains Pipeline Co. Spd. 7-14-59. Comp. 8-26-59. TD 2780'. PB 2750'. IP 56 BOP, tr. W. Renault ss., top 2725'. Frac. Whittington West Pool.

12, NW NE NW. John C. Bowers #3 Plains Pipeline Co. Spd. 7-28-59. Comp. 8-19-59. TD 2894'. D&A. Ste. Genevieve ls., top 2797'. Whittington West Pool.

12, SE NW NW. Kewanee Oil #14 Plains. Spd. 7-8-59. Comp. 8-5-59. TD 2900'. PB 2730'. IP 218 BOP, 23 BW. Renault ss., top 2721'. Frac. Whittington West Pool.

13, NW SW NW. Doyle Smith #1 Pettit. Spd. 8-20-59. Comp. 9-2-59. TD 2990'. D&A (SO). Ste. Genevieve ls., top 2780'. Whittington West Pool.

5S, 3E

30, 380' from N. line, 330' from W. line, NE. H. O. Whittington #1 J. J. Pickens. Drlg. 1370' 9-2-59. Spd. 8-29-59. WN (Whittington Pool).

6S, 4E

25, NE NW SE. C. E. Brehm Drlg. & Prod. #5 U. S. Steel "E". D&A (CDU) 9-2-59. Spd. 7-22-59. Akin Pool.

36, NW NE SW. C. E. Brehm #2 Lario Trustee. D&A (CDU) 9-2-59. Spd. 8-15-59. Akin Pool.

7S, 3E

4, SE SW SE. Nat'l. Assoc. Pet. Co. #1 Lindsay-Tomlinson. Spd. 8-23-59. Comp. 9-2-59. TD 2964'. D&A. Ste. Genevieve ls., top 2866'. WN (Daering City Pool).

6, 235' from N. line, 230' from W. line, SE NE. Nat'l. Assoc. Pet. Co. #1 Lindsay-Herbek. Spd. 7-22-59. Comp. 8-5-59. TD 2922'. D&A. Ste. Genevieve ls., top 2795'. WN (West Frankfort Pool).

7S, 4E

2, SW SE SE. R-K Pet. Corp. #2 Bundy et al. Comm. Spd. 7-10-59. Comp. 8-19-59. TD 3175'. PB 3150'. IP 55 BOP, tr. W. Aux Vasac ss., top 3123'. Frac. Thompsonville East Pool.

FRANKLIN COUNTY (continued)

7S, 4E

- 11, SW SE SW. Collins Bros. #1 Nola Watson. PROD. (CDU) 9-2-59. Spd. 7-29-59. Thompsonville North Pool.
- 11, SE SW SW. Ralph Chosser #1 I. E. Westbrook Trustees. PROD. (CDU) 9-2-59. Spd. 7-3-59. Thompsonville North Pool.
- 11, NE NW NE. R-K Petro. Corp. #1 Westbrook "A". D&A (CDU) 9-2-59. Spd. 8-23-59. Thompsonville East Pool.
- 13, SE SW SE. Ralph Carlyle #1 Evans. D&A (CDU) 9-2-59. Spd. 8-19-59. Dale Consolidated Pool.
- 31, 330' from S. line, 316' from W. line, SE SW. Mutual Oil & Gas Co. #1 Madison "B". Spd. 7-26-59. Comp. 8-12-59. TD 3153'. D&A. Ste. Genevieve ls., top 3000'. Corinth North Pool.

GALLATIN COUNTY

7S, 9E

- 24, SE NE SW. Collins Bros. #1-B Feehrer. Spd. 6-8-58. Comp. 8-26-59. TD 2932'. PB 2928'. IP 78 BOP. Aux Vases ss., top 2902'. Frac. Herald Consolidated Pool.

8S, 10E

- 32, NE SW SE. Paul S. Knight #1 Margaret Logsdon. Spd. 7-30-59. Comp. 8-19-59. TD 1635'. D&A. No sand. Ab Lake Pool.
- 36, 330' from N. line, 300' from E. line, SE. Omar Minton, Jr. #1 Smith. NR 9-2-59. Spd. 10-27-58. WF.

8S, 11E

- 31, NW NW SW. Omar W. Minton, Jr. #1 Galt. NR 9-2-59. Spd. 2-23-59. WF.

9S, 10E

- 3, 380' from S. line, 280' from W. line, SW. V. S. & S. Drlg. Co. #1 Austin "B". Spd. 6-11-59. Comp. 8-12-59. TD 2975'. PB 2830'. IP 22 BOP, 10 BW/24. Aux Vases ss., top 2798'. Frac. DISCOVERY OF AB LAKE SOUTH POOL.

HAMILTON COUNTY

4S, 6E

- 20, 660' from S. line, 330' from E. line, SE NE. John W. Rudy #1 George Heil. Drlg. 3284' 9-2-59. Spd. 8-22-59. WF.

4S, 7E

- 29, SE SE NE. Slagter Prod. Corp. #1 W. J. Laughmiller. Spd. 6-29-59. Comp. 8-5-59. TD 3525'. PB 3440'. D&A (SO). Ste. Genevieve ls., top 3398'. Bungay Consolidated Pool.
- 35, SE NW SE. Collins Bros. #1 Florence. Spd. 1-30-58. Comp. 8-26-59. TD 3420'. PB 3356'. IP 67 BOP, 19 BW. Aux Vases ss., top 3304'. Frac. Bungay Consolidated Pool.

HAMILTON COUNTY (continued)

4S, 7E

- 35, NW NW SW. Collins Bros. #1 Frank Wooten. Spd. 3-25-58. Comp. 8-26-59. TD 3340'. PB 3335'. IP 45 BOP, 27 BW. Aux Vases ss., top 3291'. Frac. Bungay Consolidated Pool.

6S, 5E

- 10, SW NW SE. Oslager Oil Co. #2 M. Harrelson. Spd. 6-10-59. Comp. 9-2-59. TD 3233'. PB 3209'. IP 15 BOP, 50 BW. Aux Vases ss., top 3198'. Frac. Dale Consolidated Pool.

- 10, NW NE SE. Oslager Oil Co. #4 Maggie Robertson. Spd. 7-1-59. Comp. 8-19-59. TD 3263'. D&A. Aux Vases ss., top 3244'. Dale Consol. Pool.

6S, 6E

- 17, 330' from N. line, 660' from W. line, NW NE NW. Stewart Producers #4 Ada Dial. Spd. 7-20-59. Comp. 8-12-59. TD 3295'. PB 3290'. IP 125 BOP, est. 125 BW. McClosky ls., top 3236'. Acid. Dale Consolidated Pool.

- 26, SW NW NW. G. L. Reasor #1 Irvin. D&A (CDU) 9-2-59. Spd. 8-13-59. Walpole Pool.

6S, 7E

- 21, NW SE SW. Calvin Oil Co. #1 M. Mayberry. Spd. 8-10-59. Comp. 8-26-59. TD 3256'. D&A. Ste. Genevieve ls., top 3150'. WN (Dale Consolidated Pool).

7S, 6E

- 4, 330' from N. line, 630' from W. line, NW NE. G. L. Reasor #1 M. S. Davis. Spd. 6-25-59. Comp. 8-19-59. TD 3222'. PB 3211'. IP 20 BOP, 65 BW. Aux Vases ss., top 3187'. Frac. Walpole Pool.

HANCOCK COUNTY

4N, 8W

- 19, 85' from S. line, 330' from W. line, NE NW. Shaw & Huff #1 Allen. Spd. 4-28-59. Comp. 8-26-59. TD 737'. D&A. Devonian ls., top 605'. WF.

JASPER COUNTY

5N, 10E

- 6, NW SE NE. J. M. Zanetis #4 Keller "A". Spd. 6-29-59. Comp. 8-5-59. TD 2891'. PB 2800'. IP 150 BOP. Aux Vases ss., top 2752'. Frac. Clay City Consolidated Pool.

6N, 10E

- 15, NW NW NE. Mt. Carmel Drlg. Co. #1 Eugene Ritz. Drlg. 1940' 9-2-59. Spd. 8-26-59. WN (Clay City Consolidated Pool).

- 29, SW SW NW. M. L. Van Fossan #1 Kocker Hrs. Spd. 8-14-59. Comp. 9-2-59. TD 2915'. D&A. Ste. Genevieve ls., top 2794'. Clay City Consolidated Pool.

- 29, SE NW SW. M. L. Van Fossan #1 Raef et al. Spd. 6-27-59. Comp. 8-5-59. TD 2905'. PB 2790'. IP 27 BOP, 45 BW. Aux Vases ls., top 2737'. Frac. & Acid. Clay City Consolidated Pool.

JASPER COUNTY (continued)

- 6N, 10E
- 29, SW NW SW. M. L. Van Fossan #2 Raef. Spd. 8-3-59. Comp. 9-2-59. TD 2839'.
IP 4 BOP, 1 BW. McClosky ls., top 2824'. Acid. Clay City Consol. Pool.
- 29, NW SW SW. M. L. Van Fossan #2 Celia Schafer et al. Spd. 7-22-59. Comp.
8-12-59. TD 2855'. PB 2840'. IP 80 BOP. McClosky ls., top 2826'.
Clay City Consolidated Pool.
- 32, SE NW NE. M. L. Van Fossan #1 Ervin Consolidated. Spd. 7-8-59. Comp.
8-12-59. TD 2809'. IP 27 BOP. McClosky ls., top 2788'. Acid. Clay City
Consolidated Pool.
- 6N, 14W
- 31, SW SW SW. Hirsch & Valbert #1 Louis Reis. Spd. 8-1-59. Comp. 8-12-59.
TD 2875'. D&A. Ste. Genevieve ls., top 2797'. Ste. Marie Pool.
- 7N, 10E
- 2, NE NW SE. Ring & Kinsel #1 Stoffle. D&A (CDU) 9-2-59. Spd. 8-24-59. Hunt
City Pool.
- 16, SW NE SW. E. & G. Drlg. Co. #1 M. Earnest. PROD. (CDU) 9-2-59. Spd.
7-5-59. WN (Clay City Consolidated Pool).
- 16, SE SW NW. E. & G. Drlg. Co. #1 Ed. Michl. WOC 5" 9-2-59. Spd. 8-22-59.
WN (Clay City Consolidated Pool).
- 16, SW SE NW. E. & G. Drlg. Co. #2 Audrey Reisner. MIST 9-2-59. Spd. 7-15-59.
WN (Clay City Consolidated Pool).
- 16, NW SE SW. E. & G. Drlg. Co. #1 Katherine Schissel. WCC 5" 9-2-59. Spd.
7-15-59. WN (Clay City Consolidated Pool).
- 16, NE SW SW. E. & G. Drlg. Co. #2 Katherine Schissel. WCC 5" 9-2-59. Spd.
7-24-59. WN (Clay City Consolidated Pool).
- 20, NE SE SE. R. B. & Assoc. #1 Brocks Comm. WOC 5" 9-2-59. Spd. 8-14-59.
WN (Clay City Consolidated Pool).
- 20, 330' from N. line, 880' from E. line, SE NE. H. F. Robison #1 Victor Brooks.
LOC. 9-2-59. WN (Clay City Consolidated Pool).
- 20, NW NE NE. E. & G. Drlg. Co. #1 John L. Harvey, Sr. WOC 5" 9-2-59. Spd.
8-1-59. WN (Clay City Consolidated Pool).
- 21, 330' from S. line, 990' from W. line, SW NW. E. & G. Drlg. Co. #2 Cowger.
POP 9-2-59. Spd. 7-25-59. WN (Clay City Consolidated Pool).
- 21, NE SE NW. E. & G. Drlg. Co. #1 A. Reisner. POP 9-2-59. Spd. 7-6-59. WN
(Clay City Consolidated Pool).
- 21, SE NE NW. Francis M. Pierce #1 Adam Reisner. Spd. 7-26-59. Comp. 8-19-59.
TD 2791'. D&A (SO). Ste. Genevieve ls., top 2724'. Clay City Consoli-
dated Pool.

JASPER COUNTY (continued)

7N, 10E

- 21, NW NE NW. E. & G. Drlg. Co. #3 Audrey Reisner. WOC 5" 9-2-59. Spd. 7-15-59. WN (Clay City Consolidated Pool).
- 21, SW SW NE. Murvin Oil Co. #1 Schackmann. Spd. 7-18-59. Comp. 8-19-59. TD 2835'. D&A. Ste. Genevieve ls., top 2738'. Acid. Clay City Consolidated Pool.
- 21, SE SW SW. E. & G. Drlg. Co. #1 Schedibauer et al. POP 9-2-59. Spd. 6-3-59. WN (Clay City Consolidated Pool).
- 28, 330' from N. line, 330' from W. line, NE NW. E. & G. Drlg. Co. #3 A. G. Kerner. PROD. (CDU) 9-2-59. Spd. 5-18-59. Clay City Consolidated Pool.
- 28, NE NW SW. E. & G. Drlg. Co. #1 L. F. Kerner. PROD. (CDU) 9-2-59. Spd. 6-12-59. Clay City Consolidated Pool.

JEFFERSON COUNTY

1S, 1E

- 6, 330' from N. line, 475' from W. line, SW SE. Leo Dare #3 Brooks. Spd. 6-7-59. Comp. 8-5-59. TD 1332'. IP 10 BOP, 10 BW. Pennsylvanian ss., top 1086'. Cravat West Pool.
- 13, 2255' from N. line, 330' from E. line, NW. Pitts & Bassford #1 F. Ramm. Spd. 8-2-59. Comp. 8-19-59. TD 2371'. D&A. Ste. Genevieve ls., top 2252'. Boyd Pool.

1S, 3E

- 21, 380' from S. line, 330' from W. line, SE SE. Gentles Drlg. Co. #1 Eller. Spd. 8-11-59. Comp. 8-26-59. TD 2826'. D&A. Ste. Genevieve ls., top 2616'. Divide West Pool.
- 26, NW NW SE. Burrell Minor #2 Burrell Minor. Spd. 7-26-59. Comp. 8-3-59. TD 2777'. D&A. Ste. Genevieve ls., top 2749'. WN (Divide West Pool).

1S, 4E

- 18, SW SE NW. J. F. Dunnill #1 A. Brookman. Spd. 7-25-59. Comp. 8-26-59. TD 2970'. PB 2891'. IP 40 BOP, tr. W. McClosky ls., top 2783'. Divide Pool.

2S, 2E

- 24, SW SW NW. Royal O. & G. Co. #1 R. Edwards. D&A (CDU) 9-2-59. Spd. 8-25-59. WF.

2S, 4E

- 6, SW SW SW. F. L. Strickland #1 E. Johnson. Spd. 8-10-59. Comp. 9-2-59. TD 2887'. IP 125 BOP. McClosky ls., top 2880'. Divide South Pool.

3S, 3E

- 22, SE SE NW. F. L. Strickland #1-B C. H. Adams. Spd. 8-1-59. Comp. 9-2-59. TD 2849'. D&A. Ste. Genevieve ls., top 2780'. Frac. King Pool.

JEFFERSON COUNTY (continue)

4S, 2E

- 24, SW SE SE. F. L. Strickland #1 Gilbert Hrs. Spd. 8-18-59. Comp. 9-2-59.
TD 2942'. D&A. Ste. Genevieve ls., top 2732'. Ina Pool.

4S, 3E

- 20, NW NE NW. Nelson Allen #1 Presley. Drlg. 1795' 9-2-59. Spd. 8-26-59. WN
(Ina North Pool).

KANKAKEE COUNTY

31N, 10E

- 5, 350' from N. line, 127' from W. line, NE NW. E. V. Richardson #1 Simon
Hoekstra. Spd. 4-21-59. Comp. 9-2-59. TD 400'. D&A. Trenton ls., top
102'. WF.

31N, 11E

- 19, SW SW NW. E. V. Richardson #1 V. H. Goodknecht. LOC. 9-2-59. Wf.

LAWRENCE COUNTY

2N, 11W

- 6, NE SE NW. Raymond Brinkley #2 R. S. Hunt. Spd. 6-5-59. Comp. 8-26-59. TD
1637'. PB 1630'. IP 10 BOP, 10 BW. Cypress & Paint Creek ss. Frac.
Lawrence Pool.
- 6, 1294' from N. line, 812' from E. line, NE NW. Gaines & Brinkley #1 Leighty
Hrs. Spd. 6-25-59. Comp. 8-19-59. TD 1631'. PB 1587'. IP 48 BOP.
Cypress ss., top 1562'. Frac. Lawrence Pool.
- 6, 330' from S. line, 800' from E. line, SW NE. Wm. Zuhone #7 Shuey. Spd.
7-3-59. Comp. 8-19-59. TD 1602'. PB 1595'. IP 75 BOP, tr. W. Cypress
ss., top 1524'. Frac. Lawrence Pool.
- 6, 990' from S. line, 800' from E. line, SW NE. Wm. Zuhone #8 Shuey. Spd.
7-6-59. Comp. 8-19-59. TD 1600'. PB 1539'. IP 75 BOP. Cypress ss., top
1522'. Frac. Lawrence Pool.
- 7, SE NW NE. Harold Brinkley #2 F. Waller. Spd. 7-3-59. Comp. 8-26-59. TD
1708'. PB 1586'. IP 26 BOP, 30 BW. Cypress ss., top 1572'. Lawrence Pool.
- 8, 200' from N. line, 250' from W. line, NW NE. Black & Black #1 Jordan. Spd.
7-22-59. Comp. 8-19-59. TD 1873'. D&A. Ste. Genevieve ls., top 1622'.
Acid. Lawrence Pool.
- 22, 150' from N. line, 95' from E. line, NW SE. J. Bauer #13 Allstate Insurance
Company. Spd. 7-6-59. Comp. 8-5-59. TD 1805'. PB 1780'. IP 40 BOP,
20 BW. Bethel ss., top 1754'. Frac. St. Francisville East Pool.
- 22, 545' from S. line, 25' from W. line, SE NE NW. J. E. Bauer #14 Allstate
Insurance Company. Spd. 7-8-59. Comp. 8-25-59. TD 1765'. IP 60 BOP,
120 BW. Bethel ss., top 1743'. Frac. St. Francisville East Pool.
- 2N, 12W
- 27, 1065' from N. line, 330' from W. line, NW SE. Warren E. Wright #1-B Hershey.
Spd. 5-15-59. Comp. 8-26-59. TD 2046'. IP 15 BOP. Bethel ss., top 2034'.
Frac. Allendale Pool.

LAWRENCE COUNTY (continued)

3N, 11W

- 18, SW SW NE. Texaco, Inc. #2 Lawrenceville Works. Spd. 7-15-59. Comp. 8-12-59. TD 1605'. PB 1600'. IP 67 BOP, 133 BW. Cypress ss., top 1550'. Frac. Lawrence Pool.
- 18, 10' from S. line, 1200' from E. line, SE. Consolidated Oil Prod. Co. #1 Mieure Hrs. Spd. 5-28-59. Comp. 8-5-59. TD 1697'. PB 1655'. IP 9 BOP, 36 BW. Cypress ss., top 1623'. Frac. Lawrence Pool.
- 18, SE NE SE. Nation Oil Co. #3 Payne Comm. Spd. 6-30-59. Comp. 8-12-59. TD 1610'. PB 1595'. IP 23 BOP, 40 BW. Cypress ss., top 1566'. Frac. Lawrence Pool.
- 20, 330' from S. line, 325' from E. line, NW SW. W. E. Bailor #5-A Leighty-Ackman. Spd. 6-19-58. Comp. 8-26-59. TD 1875'. PB 1850'. IP 27 BOP, 12 BW. Cypress & Rosiclare ss. Frac. Lawrence Pool.
- 29, 1071' from S. line, 1182' from W. line, fractional SW. A. W. Rea #1 John Ackman. Spd. 7-24-59. Comp. 8-26-59. TD 1905'. PB 1900'. IP 75 BOP, 10 BW. Bethel & Aux Vases ss. & McClosky ls. Frac. Lawrence Pool.
- 29, 330' from S. line, 1210' from W. line, SW SW. A. W. Rea #1 Wm. Schick. Spd. 7-16-59. Comp. 8-12-59. TD 1930'. PB 1886'. IP 20 BOP, 10 BW. Aux Vases ss. & McClosky ls. Frac. Lawrence Pool.
- 31, NE NE SE. R. S. Young, Tr. #4 R. W. Gould. Spd. 7-8-59. Comp. 8-5-59. TD 1880'. PB 1630'. IP 100 BOP, 150 BW. Cypress ss., top 1560'. Frac. Lawrence Pool.
- 31, 330' from N. line, 405' from E. line, SE SE. M. B. Fuchtman et al. #3-A Jordan. Spd. 4-26-59. Comp. 8-12-59. TD 1640'. PB 1625'. IP 56 BOP, 40 BW. Cypress & Paint Creek ss. Frac. Lawrence Pool.
- 31, 104' from N. line, 825' from E. line, NE NE. A. W. Rea #2 Leighty. Spd. 7-7-59. Comp. 8-12-59. TD 1892'. PB 1810'. IP 25 BOP, 20 BW. Aux Vases ss., top 1767'. Frac. Lawrence Pool.
- 32, NW SE NW. I. F. McCandlish #1 Dining. Spd. 8-1-59. Comp. 9-2-59. TD 1904'. PB 1640'. IP 23 BOP, 100 BW. Cypress ss., top 1570'. Frac. Lawrence Pool.
- 32, SW SW NW. Coon Creek Drlg. Co. #1-A Leighty. FROD. (CDU) 9-2-59. Spd. 6-23-59. Lawrence Pool.

3N, 12W

- 3, SW SE SW. Wm. Zuhone #2 Musgrave-Buckett. Spd. 7-17-59. Comp. 8-26-59. TD 1689'. PB 1655'. IP 25 BOP, 35 BW. Cypress ss., top 1614'. Frac. Lawrence Pool.
- 10, 1136' from N. line, 355' from E. line, NE NE. Ohio Oil Co. #17 Hardacre Hrs. Spd. 6-5-59. Comp. 8-12-59. TD 1812'. PB 1760'. IP 22 BOP, 5 BW. Cypress & Paint Creek ss. Frac. Lawrence Pool.

LAWRENCE COUNTY (continued)

- 3N, 12W
 11, 580' from N. line, 330' from W. line, NW NE. Nation Oil Co. #6 Kirkwood. Spd. 7-9-59. Comp. 8-12-59. TD 1633'. PB 1625'. IP 22 BOP. Cypress ss., top 1615'. Frac. Lawrence Pool.
- 22, SW SW SW. R. A. Harris #2 J. Bardon. Spd. 6-30-59. Comp. 8-26-59. TD 1910'. PB 1725'. IP 50 BOP, tr. W. Cypress ss., top 1656'. Frac. & Acid. Lawrence Pool.
- 3N, 16W
 10, SW NW SE. Oslager Oil Co. #1 Eaton. WOC 5" 9-2-59. Spd. 7-18-59. WF.
- 16, SW NE SW. Oslager #2 Schick. D&A (CDU) 9-2-59. Spd. 8-13-59. WF.
- 4N, 13W
 25, SE SE SW. Kelly, Conrad & Kaye #1 C. Colbert. Spd. 7-30-59. Comp. 8-12-59. TD 1900'. D&A. Aux Vases ss., top 1840'. Lawrence Pool.

MACCORMICK COUNTY

- 7N, 7W
 8, NW SW SE. Hubert W. Rose #1 J. D. Holland. Spd. 7-14-59. Comp. 8-5-59. TD 512'. D&A. Pennsylvanian ss., top 450'. WN (Staunton West Pool).
- 11, 330' from S. line, 50' from E. line, SW SW. Jos. Kesl, Jr. #1 W. D. Kilton. Spd. 8-6-59. Comp. 9-2-59. TD 625'. D&A. Aux Vases ss., top 615'. Staunton Pool.
- 17, 340' from S. line, 330' from E. line, NW. L. W. Ranbo #1 Mansholt. Drlg. 50' 9-2-59. Spd. 8-31-59. WN (Staunton West Pool).
- 17, 500' from S. line, 510' from W. line, SE NE. Jack J. Brady #2 Richards. Spd. 6-23-59. Comp. 9-2-59. TD 486'. IP 18 BOP. Pennsylvanian ss., top 480'. Staunton West Pool.
- 22, 770' from S. line, 885' from E. line, SW. Jos. Kesl, Jr. #1 Stone. Spd. 8-8-59. Comp. 9-2-59. TD 590'. D&A. Aux Vases ss., top 568'. WN (Staunton Pool).
- 7N, 8W
 13, SE SE NE. Wyaret Drlg. Co. #1 Gosch. Spd. 7-29-59. Comp. 8-12-59. TD 562'. D&A. No sand. WF.
- 26, 342' from N. line, 330' from W. line, SE NW. Gallatin Drlg. Co. #1 Oscar Bunte. RUST 9-2-59. WF.
- 8N, 6W
 11, NW SW SW. Clyde Bassett #1 Karl Hartke. NR 9-2-59. Spd. 2-5-59. WN (Hornsby South Pool).
- 8N, 7W
 22, 300' from N. line, 360' from E. line, NE NW. Sun Oil Co. #1 F. M. Berger. Spd. 7-14-59. Comp. 8-5-59. TD 653'. D&A. St. Louis ls., top 648'. WN (Gillespie West Pool).

MACOUPIN COUNTY (continued)

8N, 7W

- 22, NE SW SW. M. D. Burkett #2 Charles Schmidt. Spd. 8-6-59. Comp. 8-19-59. TD 565'. D&A. No sand. Gillespie West Pool.
- 23, NE SW NW. M. D. Burkett #1 Scholing. Spd. 7-17-59. Comp. 8-12-59. TD 562'. D&A. Pennsylvanian ss., top 543'. WN (Gillespie West Pool).

8N, 8W

- 22, SE NE NW. Gallatin Drlg. Co. #1 Rogers. Spd. 4-26-59. Comp. 9-2-59. TD 463'. D&A (SO). Pennsylvanian ss., top 453'. WF.
- 22, SW NW NE. Joseph Waitukaitus #1 Simmermaker. Spd. 4-27-59. Comp. 8-12-59. TD 453'. IP 4 BOP. Pennsylvanian ss., top 443'. Shot. Plainview Pool.
- 22, SE NW NE. Joe Waitukaitus #2 Simmermaker. LOC. 9-2-59. WF.

9N, 7W

- 5, 200' from N. line, 330' from E. line, SW SE. C. M. Faulkner #1 Hall. Spd. 7-24-59. Comp. 8-12-59. TD 452'. D&A. Pennsylvanian ss., top 437'. Carlinville Pool.
- 18, NW SW NE. W. C. Stribling #2 Battise. Spd. 6-20-59. Comp. 8-19-59. TD 400'. D&A. Pennsylvanian ss., top 386'. Carlinville Pool.

9N, 8W

- 10, 370' from S. line, 26' from W. line, NE SE. C. M. Faulkner #1 Pursey. Spd. 6-2-59. Comp. 8-5-59. TD 386'. D&A. Pennsylvanian ss., top 368'. WF.
- 13, 660' from N. line, 590' from W. line, NE. W. C. Stribling #1 Carlinville Nat'l. Bk-McCollum. Spd. 5-11-59. Comp. 8-19-59. TD 464'. D&A. Pennsylvanian ss., top 456'. WN (Carlinville Pool).

10N, 6W

- 2, SE NW SE. E. & G. Drlg. Co. #1 E. Malham. WOC 4" 9-2-59. Spd. 7-6-59. WF.
- 2, SE SE SW. E. & G. Drlg. Co. #1 Mullen. LOC. 9-2-59. WF.
- 11, NW NW NE. E. & G. Drlg. Co. #1 Carlinville Nat'l. Bank. NR 9-2-59. Spd. 5-27-59. WF.

11N, 7W

- 6, SE NE SE. Cahill & Smith #2 Bristow. LOC. 9-2-59. WF.

MADISON COUNTY

5N, 6W

- 4, NE NE SE. F. Suhre #1 Meier. Spd. 7-3-59. Comp. 9-2-59. TD 560'. D&A. Pennsylvanian ss., top 537'. WN (Livingston South Pool).
- 4, NE SE SE. Ferdinand Suhre #2 Uhe. Spd. 8-13-59. Comp. 9-2-59. TD 580'. D&A (SO). Pennsylvanian ss., top 540'. WN (Livingston South Pool).
- 28, SE SW SW. Geo. Cassens #1 Klenke. WOC 5" 9-2-59. Spd. 6-13-59. WN (Marine Pool).

MADISON COUNTY (continued)

- 5N, 6W
29, NW NW NE. Geo. Cassens #1 Schuetz. SD 1773'. Spd. 6-4-59. WN (Marine Pool).
- 6N, 7W
20, 693' from S. line, 1052' from E. line, NE. Homeier & Weber #2 Ed. Myers. SD 9-2-59. Spd. 3-17-59. WF.
- 29, NE SW SW. Jos. Waitukaitus #1 Paul. Spd. 7-8-59. Comp. 9-2-59. TD 437'. D&A. Aux Vases ss., top 419'. WF.
- 32, 490' from N. line, 350' from W. line, SE SW. John S. Homeier #1 Kruckeberg. Drlg. 878' 9-2-59. Spd. 8-21-59. WF.

MARION COUNTY

- 1N, 1E
18, 310' from S. line, 1520' from W. line, SW. Stoker & Botts #1 Chiavario. Spd. 12-4-58. Comp. 8-5-59. TD 798'. IP 7 BOP, 25 BW. Pennsylvanian ss., top 767'. Frac. Centralia Pool.
- 20, SW NE NE. Nat'l. Assoc. Pet. #1 Apple-Tate Unit. Spd. 7-23-59. Comp. 8-26-59. TD 900'. IP 10 BOP, 6 BW. Pennsylvanian ss., top 836'. Wamac East Pool.
- 20, E/2 NE SE. Nat'l. Assoc. Oil Co. #2 Perrine-Copple Comm. Spd. 7-31-59. Comp. 8-12-59. TD 2070'. D&A. Ste. Genevieve ls., top 2025'. Wamac East Pool.
- 21, 660' from N. line, 635' from W. line, SW SW. National Assoc. Pet. Co. #1-A Copple-Southern R.R. Spd. 7-25-59. Comp. 9-2-59. TD 910'. PB 878'. IP 600,000 cu. ft. gas flowing. Pennsylvanian ss., top 840'. Wamac East Pool.
- 1N, 3E
10, NE NE NW. Rhea Fletcher #1 J. Finn. Spd. 7-17-59. Comp. 8-12-59. TD 2686'. D&A. Ste. Genevieve ls., top 2607'. Exchange West Pool.
- 2N, 1E
32, 330' from S. line, 990' from W. line, SE NE. W. L. Bryant #1 A. O. Lee. Spd. 7-15-59. Comp. 8-5-59. TD 720'. D&A. Pennsylvanian ss., top 700'. Junction City Consolidated Pool.
- 3N, 1E
3, SE NW NE. Shulman Bros. #1 Britt Comm. Spd. 8-13-59. Comp. 8-19-59. TD 1733'. D&A. Ste. Genevieve ls., top 1656'. WN (Patoka East Pool).
- 3, SW NW SW. T. M. Conrey #1 Rogier. D&A (CDU) 9-2-59. Spd. 8-26-59. WN (Patoka South Pool).
- 5, NE SE SW. R. H. Troop #1 Adams-Nattier. Spd. 8-18-59. Comp. 8-26-59. TD 1631'. D&A. Ste. Genevieve ls., top 1596'. Patoka South Pool.
- 5, NE SW NE. R. H. Troop #5 C. Langenfeld. D&A (CDU) 9-2-59. Spd. 8-26-59. Patoka South Pool.

MARION COUNTY (continued)

3N, 1E

- 5, NE SW SW. T. R. Lindsay #1-A Walker-Nattier Unit. Spd. 7-8-59. Comp. 8-5-59. TD 1477'. IP 31 BOP, 20 BW. Bethel ss., top 1468'. Shot. Patoka South Pool.
- 7, NE NE NE. Nat'l. Assoc. Pet. Co. #1-B C. A. Adams. Abd. loc. 8-26-59. WN (Patoka Pool).
- 8, NW NE NW. Nat'l. Assoc. Pet. Co. #2 N. F. Deadmond. Temp. abd. (SO) 8-19-59. Spd. 6-18-59. TD 1633'. Ste. Genevieve ls., top 1604'. Frac. Patoka South Pool.
- 8, SE NE SW. T. M. Conrey #2 O. Hill Comm. Spd. 8-13-59. Comp. 8-26-59. TD 1683'. D&A. Ste. Genevieve ls., top 1620'. Fairman Pool.
- 16, SW NE NE. T. M. Conrey #1 Thomas. Spd. 7-10-59. Comp. 8-5-59. TD 1703'. D&A. Ste. Genevieve ls., top 1642'. WN (Patoka South Pool).
- 29, SE NE NW. V. S. & S. Drlg. Co. #1 Snyder. Spd. 8-2-59. Comp. 8-19-59. TD 3153'. D&A. Silurian ls., top 3110'. WN (Fairman Pool).
- 32, NE SW NE. Joe Blalack #1 D. Kuhn. Abd. loc. 9-2-59. WN (Sandoval Pool).

3N, 3E

- 13, SE NW NW. Dr. H. L. Logan #1 Shaffer. Spd. 7-6-59. Comp. 8-5-59. TD 2542'. D&A. Ste. Genevieve ls., top 2439'. WF.

3N, 4E

- 9, NW NW SW. M. D. Welker #1 McKinney. Spd. 7-18-59. Comp. 8-5-59. TD 2301'. D&A. Bethel ss., top 2287'. WN (Omega Pool).

4N, 1E

- 19, SW NE SE. Beeson Oil Co. #1 M. Malan. Spd. 6-18-59. Comp. 8-12-59. TD 1445'. IP 60 BOP. Bethel ss., top 1433'. EXTENSION TO PATOKA POOL.
- 32, SW SE SE. Ray Brown #1 Fisher. Spd. 8-13-59. Comp. 8-26-59. TD 1673'. D&A. Ste. Genevieve ls., top 1610'. Patoka Pool.

MASON COUNTY

20N, 8W

- 21, SE SE NW. Niagara Oil Co. #1 Friend. Spd. 7-22-59. Comp. 8-19-59. TD 1167'. D&A. Trenton ls., top 1100'. WF.

MCDONOUGH COUNTY

6N, 2W

- 29, SE SE NW. H. J. Hickey #1 Strode. D&A (CDU) 9-2-59. Spd. 6-27-59. WF.

MENARD COUNTY

17N, 6W

- 4, SE SE SW. Soliday & Bertinetti #1 Minor. LOC. 9-2-59. WF.

MONTGOMERY COUNTY

10N, 4W

31, SW NE NW. Fawcett & Bollero #1 Agnes Doyle. Spd. 7-7-59. Comp. 8-5-59. TD 640'. D&A (SO). Pennsylvanian ss., top 595'. WN (Raymond Pool).

11N, 5W

29, 330' from S. line, 245' from W. line, SE SW. James Jordan #1 Waggoner. Spd. 7-15-59. Comp. 8-26-59. TD 568'. IP 5 BOF, 10 BW. Pennsylvanian ss., top 562'. Frac. Waggoner Pool.

30, SE SE NE. James Jordan #1 Brubaker. Drlg. 320' 9-8-59. Spd. 8-13-59. WN (Waggoner Pool).

MOULTRIE COUNTY

12N, 6E

18, NE NE SW. Sinclair Oil & Gas Co. #1 Lucy Wallace. Spd. 7-24-59. Comp. 8-5-59. TD 2372'. D&A. Salem ls., top 2319'. WF.

PERRY COUNTY

4S, 1W

6, SE NE SE. Chas. P. Wood #1 Chas. P. Wood-Schwind. Spd. 7-31-59. Comp. 8-19-59. TD 1328'. D&A. Bethel ss., top 1319'. WN (Dubois Central Pool).

10, NE SE SE. Homer Rutherford #1 H. C. Eater. WOC 5", 9-2-59. Spd. 8-20-59. WN (Tamaroa Pool).

PIKE COUNTY

5S, 4W

32, 330' from S. line, 380' from W. line, SE NW. Walter J. Grossmann #1 J. Walter DeHart. LOC. 9-2-59. WF.

6S, 4W

36, 475' from N. line, 211' from W. line, SW SW. Ed. Westhoff & Ralph Lucht #1 Sapp. D&A (CDU) 9-2-59. Spd. 7-7-59. WF.

PULASKI COUNTY

14S, 1W

4, NW NW NE. Earl W. Lingle #1 Earl Atherton. NR 9-2-59. WF.

RANDOLPH COUNTY

4S, 5W

17, SW SW NW. V. S. & S. Oil Co. #1 M. S. Robinson. Spd. 7-17-59. Comp. 8-5-59. TD 2284'. D&A. Silurian ls., top 2136'. WN (Tilden Pool).

4S, 7W

27, SW NE SW. E. E. Rue #1 Schmoll Comm. Spd. 8-25-59. Comp. 9-2-59. TD 284'. D&A. Cypress ss., top 255'. WF.

27, NE SW. E. E. Rue #1 Schmoll-Englehardt. LOC. 9-2-59. WF.

RICHLAND COUNTY

3N, 14W

7, NE NW NE. Henry P. Smith #1 Myrl Fritschle. Spd. 8-3-59. Comp. 8-19-59. TD 3295'. D&A. Ste. Genevieve ls., top 3197'. WN (Claremont Pool).

RICHLAND COUNTY (continued)

5N, 9E

- 30, 990' from N. line, 330' from E. line, fractional SW. Alva C. Davis #1 Coan-Klingler. Spd. 7-25-59. Comp. 8-12-59. TD 3086'. D&A. Ste. Genevieve ls., top 2983'. Passport North Pool.

ST. CLAIR COUNTY

3S, 7W

- 5, NW NW SE. T. R. Kerwin #1 Goodman. Spd. 8-14-59. Comp. 8-26-59. TD 1816'. D&A. Trenton ls., top 1769'. WF.

SALINE COUNTY

8S, 5E

- 16, SW SW NW. Milford Schick #1 M. H. Ward. Spd. 7-8-59. Comp. 8-5-59. TD 2988'. D&A. Ste. Genevieve ls., top 2958'. Harco Pool.

8S, 6E

- 5, SW SE SE. Kewanee Oil #1 Gene. Spd. 8-6-59. Comp. 8-19-59. TD 3218'. D&A Ste. Genevieve ls., top 3071'. WN (Long Branch South Pool).
- 27, SE NW NW. E. E. Rue #2 James Heirs. Spd. 7-29-59. Comp. 8-12-59. TD 2171'. D&A. Tar Springs ss., top 2139'. Raleigh South Pool.
- 28, NW NE SE. Edward E. Rue #1 Vandervord-Daugherty Comm. Spd. 8-21-59. Comp. 9-2-59. TD 2201'. D&A. Tar Springs ss., top 2138'. Raleigh South Pool.
- 32, SW NE NW. R-K Pet. Co. #1 Barnes-Zugel Comm. Spd. 7-3-59. Comp. 8-5-59. TD 2838'. D&A. Aux Vases ss., top 2809'. WN (Raleigh South Pool).

9S, 7E

- 14, NW SE NE. Andrews-Smith & Haley Prod. #1 I. White et al. Drlg. 2030' 9-2-59. Spd. 8-27-59. WN (Cottage Grove Pool).

SANGAMON COUNTY

14N, 4W

- 12, 44' from S. line, 330' from W. line, NW NE. Geo. McClelland #2 G. L. Hunsley. Spd. 7-27-59. Comp. 8-12-59. TD 1735'. D&A. Silurian ls., top 1674'. Edinburg West Pool.

SCHUYLER COUNTY

1N, 1W

- 13, NE SW NW. M. M. Speckler #1 Herron. Drlg. 835' 9-2-59. Spd. 8-8-59. WF.

3N, 1W

- 16, NE NE NE. Robert W. Lichtenberger #1 Chockley. NR 9-2-59. WF.

SHELBY COUNTY

10N, 1E

- 12, SW SE NW. Aladdin Oil Dev. Co. #1 Priehs. Spd. 5-6-59. Comp. 9-2-59. TD 3100'. D&A. Silurian ls., top 3060'. WF.

TAZEWELL COUNTY

26N, 3W

- 28, SW NE NE. A. M. Scroggin #1 D. H. Cummings. NR 9-2-59. Spd. 1-21-54. WF.

WARASH COUNTY

1N, 13W

- 4, 330' from S. line, 684' from W. line, NW SE. H. Leo Garrett #2-A Seibert. Spd. 1-19-59. Comp. 8-12-59. TD 2050'. IP 10 BOP. Tar Springs ss., top 2043'. Lancaster Pool. NEW PAY IN POOL.
- 22, NW SE NW. F. L. Beard #1 Litherland. Spd. 7-23-59. Comp. 8-26-59. TD 2590'. D&A. Renault ss., top 2586'. WN (Lancaster South Pool).
- 33, 330' from N. line, 405' from W. line, SW SW. R-K Pet. Corp. #1-A Otto Marx. Spd. 8-13-59. Comp. 8-26-59. TD 2653'. D&A. Aux Vases ss., top 2631'. New Harmony Consolidated Pool.
- 33, SW SW SW. Wright Drlg. Co. #3 H. G. Shearer. Spd. 7-10-59. Comp. 8-19-59. TD 2686'. PB 2650'. IP 175 BOP, 5 EW. Aux Vases ss., top 2626'. Frac. New Harmony Consolidated Pool.

1S, 13W

- 4, NW NW NW. Robert Z. Morris #5 Henry J. Bosecker. Spd. 8-4-59. Comp. 8-12-59. TD 2653'. D&A. Aux Vases ss., top 2630'. New Harmony Consolidated Pool.

1S, 14W

- 24, S/2 NE NW. D. Runyon-J. B. Murvin #1 Herman Pfeister. Spd. 8-20-59. Comp. 9-2-59. TD 2920'. D&A. Ste. Genevieve ls., top 2849'. New Harmony Consolidated Pool.

2S, 14W

- 11, 280' from S. line, 330' from W. line, NW SE. E. H. Morris #2-A Bosecker. Spd. 7-24-59. Comp. 8-12-59. TD 2532'. PB 2600'. IP 30 BOP, 5 BW. Cypress ss., top 2580'. Frac. Browns East Pool.
- 11, SE SW NE. E. H. Morris #9 H. C. Bosecker. Temp. abd. 8-5-59. Spd. 7-14-59. TD 2650'. Cypress ss., top 2587'. Frac. Browns East Pool.

3S, 13W

- 7, 400' from S. line, 390' from E. line, NW. Phillips Pet. Co. #4 Parmenter. Spd. 7-6-59. Comp. 8-26-59. TD 1910'. PB 1887'. IP 9 BOP, 145 BW. Palestine ss., top 1863'. Frac. New Harmony Consolidated Pool.

WASHINGTON COUNTY

1S, 4W

- 20, SE SW NW. Collins Bros. #1 Ostendorf. D&A (CDU) 9-2-59. Spd. 8-5-59. WF.

1S, 5W

- 20, 430' from N. line, 330' from E. line, SE NE. Collins Bros. #1 Nolte Comm. Spd. 12-10-57. Comp. 8-26-59. TD 2190'. D&A. Silurian ls., top 2018'. WN (New Memphis South Pool).

- 21, N/2 NE SW. Collins Bros. #1 Beeschen. Spd. 3-17-58. Comp. 3-26-59. TD 1071'. D&A. Ste. Genevieve ls., top 1012'. WN (New Memphis South Pool).

3S, 4W

- 29, S/2 NW NE. Jet Oil #16 J. Hunleth. Spd. 7-18-58. Comp. 8-26-59. TD 1162'. D&A. Ste. Genevieve ls., top 1153'. McKinley Pool.

WASHINGTON COUNTY (continued)

3S, 5W

- 36, W/2 SW NW. R. H. Robben #3 Bonnat. Spd. 8-12-59. Comp. 8-26-59. TD 2336'.
D&A (SO). Devonian ls., top 2281'. Coulterville North Pool.

WAYNE COUNTY

1N, 5E

- 19, 330' from N. line, 1650' from E. line, fractional NW. Nat'l. Assoc. Pet.
#1 Hubert W. Brashear. Spd. 8-8-59. Comp. 9-2-59. TD 3114'. D&A (SO).
St. Louis ls., top 2958'. Orchardville North Pool.

1N, 6E

- 32, SE SE NW. Kingwood Oil #2 S. E. Talbert "B". Spd. 6-21-59. Comp. 8-12-59.
TD 3212'. D&A. Ste. Genevieve ls., top 3193'. Johnsonville Consol. Pool.

- 32, NE SE SW. Kingwood Oil #3 Talbert. Spd. 6-7-59. Comp. 8-12-59. TD 3207'.
PB 3170'. IP 58 BOP, 23 BW. Aux Vases ss., top 3120'. Frac. Johnson-
ville Consolidated Pool.

- 32, NW NW SE. Kingwood Oil #4 S. E. Talbert. Spd. 6-15-59. Comp. 8-12-59.
TD 3330'. PB 3302'. IP 68 BOP, 10 BW, Aux Vases ss., top 3126'. Frac.
Johnsonville Consolidated Pool.

1N, 7E

- 10, SW SW SE. N. E. Marshall #1 E. & J. Murgage. Spd. 7-23-59. Comp. 8-5-59.
TD 3210'. D&A. Ste. Genevieve ls., top 3083'. Clay City Consol. Pool.

1N, 8E

- 36, SW SW NW. Jack Inglis Oil Prop. #4 R. T. Jones. Spd. 8-3-59. Comp.
8-26-59. TD 3159'. D&A. Ste. Genevieve ls., top 3081'. Clay City Cons.
Pool.

2N, 8E

- 23, SW NE SW. J. W. Rudy #3 E. W. Anderson. Spd. 6-24-59. Comp. 8-5-59. TD
2970'. IP 87 BOP. Aux Vases ss., top 2958'. Frac. Clay City Cons.

- 23, SE NE SE. J. W. Rudy #3 Freeman Hrs. Spd. 7-14-59. Comp. 8-26-59. TD
3048'. PB 3000'. IP 8 BOP, 2 BW. Aux Vases ss., top 2954'. Frac. Clay
City Consolidated Pool.

- 24, 330' from N. line, 330' from W. line, SW SW. J. W. Rudy #3 Jordan Hrs.
Spd. 7-3-59. Comp. 8-5-59. TD 3042'. IP 75 BOP, 30 EW. McClosky ls.,
top 3038'. Acid. Clay City Consolidated Pool.

- 34, NW SE SW. Dorothy Hinterscher #1 M. Snackelford. Spd. 6-6-59. Comp.
8-19-59. TD 2982'. D&A. Aux Vases ss., top 2962'. Frac. Clay City
Consolidated Pool.

1S, 6E

- 5, 330' from N. line, 330' from W. line, fractional NE. Walter Duncan #1 Walter
Hale. D&A (CDU) 9-2-59. Spd. 8-22-59. WN (Johnsonville Consol. Pool).

- 7, SE NE SE. Earl Shehorn #1 Weaver. Spd. 7-13-59. Comp. 8-19-59. TD 3061'.
IP 2 BOP, 35 EW. Aux Vases ss., top 3040'. Johnsonville Consol. Pool.

WAYNE COUNTY (continued)

1S, 6E

8, 405' from S. line, 330' from W. line, NW SE. Earl Shehorn #1 T. H. Markham. Spd. 7-4-59. Comp. 8-19-59. TD 3041'. IP 1 BOP, 1 BW. Aux Vases ss., top 3022'. Johnsonville Consolidated Pool.

18, 330' from N. line, 405' from E. line. Earl Shehorn #1 Greenwalt. Spd. 7-24-59. Comp. 8-19-59. TD 3040'. D&A. Aux Vases ss., top 3030'. Johnsonville Consolidated Pool.

1S, 7E

9, SE SW NW. Watkins Drlg. Co. #3 Whitlock. Spd. 7-7-59. Comp. 8-5-59. TD 3265'. PB 3197'. IP 50 BOP, 20 BW. Aux Vases ss., top 3132'. Frac. Clay City Consolidated Pool.

1S, 8E

7, 260' from S. line, 400' from W. line, NW SW. Shakespeare Oil Co., Inc. #1 W. Farris "A". WOC 5" 9-2-59. Spd. 8-11-59. WN (Clay City Consolidated Pool).

16, E/2 NW SE. Tamarack Pet. Co. #6 O. H. Gray "D". Spd. 6-20-59. Comp. 8-5-59. TD 3246'. PB 3188'. IP 22 BOP. Aux Vases ss., top 3121'. Frac. Clay City Consolidated Pool.

16, SW SW NE. H. J. Schmitz #5 Calder H. Kinney. Spd. 8-15-59. Comp. 9-2-59. TD 3254'. D&A. Ste. Genevieve ls., top 3167'. Clay City Consol. Pool.

1S, 9E

20, NW SE SW. Black & Black #1 Willard Heidinger. Spd. 3-9-59. Comp. 8-26-59. TD 3317'. D&A. Ste. Genevieve ls., top 3259'. WN (Locust Grove South Pool).

2S, 7E

32, SE NE NE. Dee Drlg. Co. #1 J. E. Fleming. Spd. 7-21-59. Comp. 8-19-59. TD 4192'. D&A. Harrodsburg ls., top 4175'. Aden Consolidated Pool.

3S, 7E

13, 330' from S. line, 990' from W. line, NE SW. Barron Kidd #1 W. O. Gammon et al. Spd. 8-3-59. Comp. 8-19-59. TD 3405'. D&A. Ste. Genevieve ls., top 3324'. WN (Mill Shoals Pool).

3S, 8E

6, C-N/2 NW NW. Alva C. Davis #1 G. Blackford. Spd. 8-5-59. Comp. 8-19-59. TD 3400'. D&A. Ste. Genevieve ls., top 3325'. Mill Shoals Pool.

3S, 9E

7, NW NE SE. J. S. Carter #1 Felix-Musgrave. Spd. 8-9-59. Comp. 8-26-59. TD 3481'. D&A (SO). Ste. Genevieve ls., top 3350'. Goldengate Cons. Pool.

WHITE COUNTY

4S, 10E

11, NE NE NE. T. W. George #1 Geo. R. Piland. Spd. 8-10-59. Comp. 8-26-59. TD 3218'. D&A. Ste. Genevieve ls., top 3086'. Crossville Pool.

WHITE COUNTY (continued)

5S, 8E

- 13, SW SE NW. E. A. Obering #4 Lamp. Spd. 7-5-59. Comp. 8-5-59. TD 3224'.
PB 3160'. IP 480 BOF. Aux Vases ss., top 3125'. Frac. Trumbull Pool.
- 13, NE NW SW. Coy Oil, Inc. #1 Murphy Comm. Spd. 6-23-59. Comp. 8-5-59. TD
3145'. IP 1560 BOF. Aux Vases ss., top 3120'. Frac. Trumbull Pool.
- 13, NW NW SW. Coy Oil, Inc. #3 Murphy Comm. Spd. 7-25-59. Comp. 8-12-59.
TD 3190'. PB 3160'. IP 2400 BOF. Aux Vases ss., top 3125'. Frac.
Trumbull Pool.
- 13, SE NW SW. Coy Oil, Inc. #4 Murphy Comm. Spd. 8-4-59. Comp. 8-26-59. TD
3180'. PB 3164'. IP 2160 BOF. Aux Vases ss., top 3125'. Frac. Trumbull
Pool.
- 13, NW NE SW. H. N. Sanders #1 Pyle. Spd. 7-20-59. Comp. 8-19-59. TD 3180'.
PB 3165'. IP 528 BOF, tr. W. Aux Vases ss., top 3126'. Frac. Trumbull
Pool.
- 13, SW NE SW. H. N. Sanders #2 Pyle. Spd. 8-3-59. Comp. 9-2-59. TD 3180'.
PB 3170'. IP 168 BOP, 24 BW. Aux Vases ss., top 3128'. Frac. Trumbull
Pool.
- 13, SW SW NW. M. C. Milam #3 J. P. Smith. Spd. 7-20-59. Comp. 8-19-59. TD
3332'. PB 3178'. IP 31 BOP, 17 BW. Aux Vases ss., top 3142'. Frac.
Trumbull Pool.
- 14, 330' from N. line, 330' from E. line, NE SE. 460 Realty Co., Inc. #1 Realty-
Frymire Unit. Spd. 8-10-59. Comp. 9-2-59. TD 3184'. PB 3160'. IP 324
BOF. Aux Vases ss., top 3137'. Frac. Trumbull Pool.
- 24, SW SW SW. H. N. Sanders #2 John L. Clark. Spd. 6-18-59. Comp. 8-26-59.
TD 2846'. PB 2844'. IP 2 BOP, 30 BW. Cypress ss., top 2820'. Shot.
Trumbull West Pool.
- 24, SE NW SW. H. N. Sanders #1 Jacobs. Spd. 7-12-59. Comp. 8-26-59. TD 2848'.
IP 10 BOP, 240 BW. Cypress ss., top 2876'. Shot. Trumbull West Pool.
- 24, NE SW SE. J. E. Carter #1 H. Stevens. Spd. 8-12-59. Comp. 8-26-59. TD
3130'. D&A. Aux Vases ss., top 3116'. WN (Trumbull West Pool).
- 25, SW SW NW. H. N. Sanders #1 Simmons. Spd. 7-21-59. Comp. 8-12-59. TD
2823'. IP 37 BOP, 16 BW. Cypress ss., top 2812'. EXTENSION TO TRUMBULL
WEST POOL.
- 29, 365' from S. line, 330' from E. line, SE SW. J. A. Dull #1 Lloyd Price.
Spd. 7-13-59. Comp. 9-2-59. TD 3395'. PB 3264'. IP 68 BOP. Aux Vases
ss., top 3246'. Frac. Enfield Pool.

6S, 7E

- 21, SW SE NW. Calvin Oil Co. #2 Hunt-Benefield Comm. Drig. 2893' 9-2-59. Spd.
8-24-59. WN (Dale Consolidated Pool).

WHITE COUNTY (continued)

- 6S, 8E
5, 330' from S. line, 330' from W. line, SW NE. Nat'l. Assoc. Pet. Co. #1 Fox Debcard Comm. Drlg. 3090' 9-2-59. Spd. 8-24-59. WN (Enfield Pool).
- 6S, 9E
3, SW NW SE. Dwight Witherspoon #1 N. M. Brockett. POP 9-2-59. Spd. 7-20-59. WN (Storms Consolidated Pool).
- 12, NW SW NE. Sinclair & Ohio #12 Morris. Spd. 8-2-59. Comp. 8-26-59. TD 2990'. PB 2985'. IP 306 BOF, 60 BW. Aux Vases ss., top 2949'. Frac. Storms Consolidated Pool.
- 7S, 9E
3, 330' from N. line, 405' from E. line, NE SW. Shakespeare Oil Co. #1-A Dillard O'Neal. Spd. 7-17-59. Comp. 8-5-59. TD 3074'. D&A. Ste. Genevieve ls., top 3006'. Herald Consolidated Pool.

WHITESIDE COUNTY

- 21N, 3E
25, 990' from S. line, 330' from W. line, NE. A. A. Potter #1 Holcomb. LOC. 9-2-59. WF.

WILL COUNTY

- 32N, 10E
32, 330' from S. line, 990' from W. line, NW. E. V. Richardson #1 Robert Cockle. Spd. 7-15-59. Comp. 8-19-59. TD 140'. D&A. Silurian ls., top 97'. WF.

WILLIAMSON COUNTY

- 8S, 3E
1, NE NE NE. Mutual Oil & Gas #1 Madison "A". Spd. 7-14-59. Comp. 8-19-59. TD 3115'. D&A (SO). Ste. Genevieve ls., top 2934'. Corinth North Pool.
- 8S, 4E
17, NW SE NW. Mutual O & G #1 Madison "D". Drlg. 3029' 9-2-59. Spd. 8-21-59. WN (Corinth Pool).
- 18, SW SW SE. Mutual O & G #1 Madison "C". Spd. 8-7-59. Comp. 8-26-59. TD 3118'. D&A. Ste. Genevieve ls., top 2965'. WF.

WOODFORD COUNTY

- 27N, 2W
24, 384' from N. line, 613' from W. line, NE. A. M. Scroggin #1 L. C. Schertz. SDR 207' 9-2-59. Spd. 6-14-58. WF.

OLD WELLS REWORKEDCHRISTIAN COUNTY

- 13N, 3E
2, 400' from S. line, 310' from W. line, NE. Joe Simpkins #1 Macon. Comp. 9-2-59. TD 1908'. D&A. Silurian ls., top 1908'. Frac. WN (Kincaid Consolidated Pool). Formerly D&A.

CLAY COUNTY

2N, 8E

8, NE SW SW. Pure #19 Leon Clark. Comp. 8-26-59. TD 3655'. IP 140 BOP, 50 BW. Salem ls., top 3647'. Acid. Clay City Consol. Pool. Formerly a producer.

CRAWFORD COUNTY

7N, 13W

6, SE SW NE. E. L. Whitmer #1 Arthur Hand. Comp. 8-26-59. TD 1428'. IP 20 BOP. Pennsylvanian & Aux Vases ss. Frac. Main Consol. Pool. Formerly a producer.

CUMBERLAND COUNTY

9N, 9E

30, NE NW SE. L. L. Huisinga (was V.I. Helgen) #1 Huisinga. NR 9-2-59. WF. Formerly D&A.

EFFINGHAM COUNTY

6N, 5E

28, NW NW NW. E. M. Self (was Taylor & Schumaker) #1 Maud B. Danks. Comp. 8-12-59. TD 2401'. PB 2306'. IP 6 BOP, 25 BW/24. Benoist ss., top 2302'. EXTENSION TO IOLA CONSOL. POOL. Formerly D&A.

FRANKLIN COUNTY

6S, 2E

35, 619' from N. line, 334' from E. line, NE. Shell Oil (was Mosebach Oil Co.) #1 Lager "C" (was #1 Lager). Comp. 8-5-59. TD 2996'. PB 2925'. IP 200 BOP. Aux Vases ss. & Ohara ls. Benton Pool. NEW PAYS IN POOL. Formerly a producer.

LAWRENCE COUNTY

3N, 11W

29, 330' from S. line, 1210' from W. line, SW. A. W. Rea #1 Wm. Schick. Comp. 8-25-59. TD 1930'. IP 60 BOP, 20 BW. Cypress & Aux Vases ss. and McClosky ls. Frac. Lawrence Pool. Formerly a producer.

MOULTRIE COUNTY

15N, 5E

22, 990' from N. line, 400' from W. line, SE. Harold C. Sanders #1 L. L. Harrison. Comp. 8-19-59. TD 3642'. D&A. Trenton ls., top 3506'. WF. Formerly D&A.

POPE COUNTY

16S, 7E

18, SW SW NE. Rigney & Owens (was Rigney & Dodson) #1 J. H. Lewis. NR 9-2-59. WF. Formerly D&A.

SANGAMON COUNTY

14N, 4W

20, SE SE SE. Atkins & Hale (was B. M. Heath) #1 A. L. Larson. Temp. abd/8-5-59. TD 1840'. Silurian ls., top 1737'. Frac. WN (New City Pool). Formerly D&A. (SO)

WASHINGTON COUNTY

3S, 5W

31, NE NW SE. W. F. Seiglar #1 W. Graham. NR 9-2-59. WF. Formerly was temp. abd.

WAYNE COUNTY

1S, 7E

9, NE NW SW. Partlow & Cochonour (was N. V. Duncan) #4 Milner-Fleenor (was #1 Fleenor). Comp. 8-5-59. TD 4154'. IP 37 BOP, 5 BW. Aux Vases ss. & McClosky ls. Frac. Clay City Consol. Pool. Formerly D&A.

2S, 7E

33, NE SW NW. Texaco, Inc. #3 MCT-1 I. Cravens. Comp. 9-2-59. TD 4207'. PB 4183'. IP 265 BOF, 5 BW. Harrodsburg ls., top 4152'. Acid. Aden Consol. Pool. Formerly a producer.

2S, 8E

23, SW SW SE. Gentles Drlg. Co. (was Lewis Capp) #1 Knodell. POP 9-2-59. WN (Barnhill Pool). Formerly D&A.

WHITE COUNTY

3S, 11E

31, SW SW SW. J. H. Vandebark (was Skiles) #4 Bisch. Comp. 8-12-59. TD 3199'. IP 75 BOP. Cypress ss., top 2810'. Phillipstown Consolidated Pool. Formerly D&A.

5S, 14W

30, SW SW NW. Henry Absher (was Chas. C. White) #1 Ackerman Hrs. Comp. 8-5-59. TD 3114'. IP 7 BOP, 18 BW. Aux Vases ss., top 2971'. Frac. Maunie North Consolidated Pool. Formerly D&A.

WINNEBAGO COUNTY

44N, 2E

24, SW NW NW. Ivan A. Seele et al. #1 Seele. NR 9-2-59. WF. Formerly a junked hole.

PRODUCING WELLS PLUGGED - JULY 21 to AUGUST 16, 1959*

Data furnished by Department of Mines and Minerals, Springfield, Illinois

<u>Company</u>	<u>Farm and Well Number</u>	<u>Location</u>	<u>Total Depth in Feet</u>	<u>Date Plugged</u>	<u>Pool Name</u>
<u>CLAY COUNTY</u>					
The Pure Oil Co.,	L.E. Stanford	"B" #1			Clay City
		S/2 SE SE, 13-2N-7E	3100	7-30-59	Consol.
Ashland et al.,	G.F. VanDyke	#1	2954	8-15-59	Hord
J.L. Black,	Dillman Estate	#1	2972	7-25-58	Sailor Springs Cons.
<u>CLINTON COUNTY</u>					
Shell Oil Co.,	P.M. Kreitler	#2			
		153 ^s NL, 700 ^s EL, NE SE, 13-3N-1W	1469	8-5-59	Fairman
<u>CRAWFORD COUNTY</u>					
Ohio Oil Co.,	S.J. Henry	ac 1 #2			
		675 ^s SL, 220 ^s WL, SW NW, 22-7N-13W	1002	6-17-59	Main Cons.
Fertig & Seigfried,	J.A. Wood	#8	985	6-23-59	" "
		255 ^s SL, 610 ^s EL, NW SE, 31-7N-13W			
Ohio Oil Co.,	Wirt Brothers	#2	993	7-1-59	" "
		590 ^s NL, 100 ^s EL, SW SE, 31-7N-13W			
" " " , " "	" "	#9	1017	6-8-59	" "
		600 ^s SL, 250 ^s EL, SE, 31-7N-13W			
E.M. Treat & Co.,	J.W. Good	#14	946	7-9-59	" "
		658 ^s SL, 200 ^s EL, SW SW SE, 16-6N-13W			
Skiles Oil Co., Inc.,	Highsmith	#P-1	960	7-27-59	" "
		NW NW SE, 31-6N-12W			
E.L. Whitmer,	Jacobs-Bliss	Comm. #1	1921	7-23-59	" "
		SE NE NE, 6-7N-13W			
Francis Zakowski,	W.D. Wells	#3	940	7-31-59	" "
		180 ^s SL, 174 ^s EL, SE NE, 36-6N-12W			
Harry Heasley,	T.W. Randolph	#1	1010	7-17-59	" "
		200 ^s SL, 200 ^s EL, NW SW, 10-7N-13W			
Riddle Oil Co.,	N.L. Lindsay	#3	985	7-18-59	" "
		571 ^s NL, 200 ^s EL, NW NW, 21-5N-11W			
Swindler & Smith,	J.J. Wattleworth	#17	1011	7-10-59	" "
		680 ^s SL, 250 ^s EL, SW SE SW, 10-7N-13W			
Mahutska Oil Co.,	E. Sears	#3	955	7-31-59	" "
		200 ^s NL, 30 ^s EL, SW NW, 14-6N-13W			
<u>EDWARDS COUNTY</u>					
George H. Wickham,	G. Broster	#10	2963	7-13-59	New Harmony Consol.
		SW SE NE, 34-2S-14W			

* Includes some wells plugged earlier but not previously reported.

PRODUCING WELLS PLUGGED - JULY 21 to AUGUST 16, 1959 (continued)

<u>Company</u>	<u>Farm and Well Number</u>	<u>Location</u>	<u>Total Depth in Feet</u>	<u>Date Plugged</u>	<u>Pool Name</u>
<u>FAYETTE COUNTY</u>					
W.M. Angle, W.H. Ferguson #1		200'NL, 1651'EL, NW, 18-7N-3E	1530	7-23-59	Louden
" " " " " #2		500'NL, 1651'EL, NW, 18-7N-3E	1532	7-23-59	"
Max Sprey, " " " #2		500'NL, 350'WL, NW, 18-7N-3E	1547	7-23-59	"
Angie et al., " " " #4		104'NL, 1420'EL, NW, 18-7N-3E	1527	7-23-59	"
<u>FRANKLIN COUNTY</u>					
C.E. Brehm Drlg. & Producing,	Westbrook et al. Trustee	"B" #1 SE NE NW, 35-6S-4E	3246	7-16-59	Akin
" " " " " "	, Westbrook	"G" #1 NW NE SE, 1-7S-4E	3248	7-14-59	Dale Consol.
Bond D. Jones, Cypher #1		NW NW NE, 23-5S-2E	2806	7-25-59	Whittington West
" " " " , Newton #1		NE NE NW, 23-5S-2E	2719	7-21-59	" "
<u>GALLATIN COUNTY</u>					
Mayhew Oil Co., Bayley & Garrison #1		NW SE NW, 12-8S-9E	2300	7-18-59	Inman West Consol.
C.E. Skiles Oil Co., Sarah E. Abell #1		NW SE SW, 14-8S-9E	2517	7-17-59	" " "
<u>HAMILTON COUNTY</u>					
C.E. Brehm, Witt #1		SE SW SE, 25-6S-5E	3244	7-30-59	Dale Consol.
J.D. Turner, Johns #5		SE NE SE, 2-7S-5E	3250	7-31-59	" "
Ashland Oil Co., L.F. Douglas #1		NW SE SW, 31-6S-6E	3349	7-27-59	" "
<u>JASPER COUNTY</u>					
John W. Rudy, Shyroock Kaufman Comm. #1		E/2 NE NE, 2-5N-10E	2857	7-24-59	Ste. Marie W.
<u>JEFFERSON COUNTY</u>					
Joe Blaiack, L.M. Harlan #1-A		209'NL, 209'EL, SW NE, 16-1S-2E	1947	8-11-59	Salem Cons.
<u>LAWRENCE COUNTY</u>					
Kelley, Conrad & Kaye Oil Co., Inc., E. Short #2		NE SE NW, 33-3N-11W	1940	7-31-59	Lawrence
Henry Loeb, M. Smith #1		SE SE SW, 36-5N-12W	1602	7-18-59	"
W.C. McBride, Inc., Coombs #18		50'SL, 275'WL, SW, 20-4N-13W	946	7-17-59	"
" " " " " #23		10'SL, 10'WL, SW, 20-4N-13W	915	7-18-59	"
" " " " , Crump #10		400'SL, 175'WL, SW, 31-4N-12W	975	7-17-59	"

PRODUCING WELLS PLUGGED - JULY 21 to AUGUST 16, 1959 (continued)

<u>Company</u>	<u>Farm and Well Number</u>	<u>Location</u>	<u>Total Depth in Feet</u>	<u>Date Plugged</u>	<u>Pool Name</u>
<u>LAWRENCE COUNTY (continued)</u>					
W.C. McBride, Inc., Crump #8		560'NL, 210'WL, NW, 31-4N-12W	1875	7-7-59	Lawrence
Ohio Oil Co., J.P. Middagh #10		200'SL, 250'WL, SE SE, 29-4N-12W	1551	7-9-59	"
" " " , Middagh #10		100'NL, 330'EL, NE NW, 32-4N-12W	1424	7-22-59	"
W.C. McBride, Inc., Crump #4		150'NL, 660'WL, NW, 31-4N-12W	1486	6-24-59	"
<u>MACOUPI N COUNTY</u>					
Robert J. Mitchell, Jacob #1		NW NW SE, 14-8N-6W	676	8-10-59	Hornsby So.
<u>RICHLAND COUNTY</u>					
Perry Fulk, J. Alvord #1		NW NW SW, 26-3N-9E	3140	7-24-59	Clay City Consol.
R. E. Johnson, Lawrence Byram #3		SW SW SW, 20-2N-14W	3129	7-28-59	Parkersburg Consol.
Calvert Drlg., Inc., Glen Leathers #1		NE SE NW, 4-2N-14W	3138	7-30-59	" "
<u>SALINE COUNTY</u>					
George Zicos, Henry Shaver #1		SW NE SE, 22-8S-7E	3102	7-18-59	Eldorado E.
Ohio Oil Co., Webber Estate #2		NE SE SE, 10-8S-5E	3126	8-10-59	Harco
" " " , " " #1		SW SE SE, 10-8S-5E	3102	8-8-59	"
<u>WABASH COUNTY</u>					
Cecil Keneipp, Marcotte #1		NW SW NE, 24-1N-12W	1118	5-3-59	Allendale
Charles E. Carr, Price #1-A		160'SL, 650'EL, NE SW, 34-2N-12W	1525	7-21-59	"
C.E. Skiles, Clella Ewald #6		NW SW NW, 33-1S-13W	2562	7-13-59	New Harmony Consol.
" " " , " " #5		NE SW NW, 33-1S-13W	2562	7-14-59	" " "
" " " , Ralph Ewald Hrs. #14		927'NL, 1650'EL, NW, 5-2S-13W	2631	7-15-59	" " "
Malis, Barmes #3		SE SE SW, 6-1N-13W	2832	6-13-59	Lancaster Central
<u>WASHINGTON COUNTY</u>					
Magnolia Pet. Co., J.L. Dennis #1		SW SE SE, 14-3S-3W	1281	8-8-59	Cordes
<u>WAYNE COUNTY</u>					
Watkins & Weinert, O.E. Brock #1		1990'NL, 330'EL, W/2 NW, 36-1S-7E	3354	7-20-59	Clay City Consol.
Floyd & Henson, Inc., Hubble #1		SE NW SW, 9-2S-8E	3178	7-21-59	" " "
Nat. Assoc. Pet. Co., Barth Heirs "A" #2		1650'NL, 2070'EL, NW, 7-1N-8E	2996	8-15-59	" " "

PRODUCING WELLS PLUGGED - JULY 21 to AUGUST 16, 1959 (continued)

<u>Company</u>	<u>Farm and Well Number</u>	<u>Location</u>	<u>Total Depth in Feet</u>	<u>Date Plugged</u>	<u>Pool Name</u>
<u>WAYNE COUNTY (continued)</u>					
Pure Oil Co.,	Josie Trotter #1	NE SW SE, 9-1N-8E	3055	8-3-59	Clay City Consol.
Floyd Runyon,	Bright #1	330'SL, 600'WL, NW NE, 2-2S-7E	3290	7-27-59	" " "
Chris Pearson,	J.T. Schell #1	C-N/2 NW SW, 25-1N-6E	3240	7-21-59	Johnsonville Consol.
<u>WHITE COUNTY</u>					
George S. Engle,	E.M. Spence #2	SW SW NE, 8-7S-9E	2706	8-7-59	Herald Cons.
Falcon,	Cleveland #1	SW SW SW, 30-3S-11E	2882	7-18-59	Phillipstown Consol.
A.A. Richey,	Cleveland #1-A	NW SW SW, 30-3S-11E	3125	7-21-59	" "
Joe Dull,	Medlin-Bayley #1	W/2 SE NE, 1-5S-8E	3322	8-5-59	Trumbull
Ivan White,	Summers Comm. #2-A	SE NW NE, 2-7S-8E	3044	7-16-59	Roland Consol.

DRY HOLES PLUGGED - JULY 21 to AUGUST 16, 1959*

Data furnished by Department of Mines and Minerals, Springfield, Illinois

<u>Company</u>	<u>Farm and Well Number</u>	<u>Location</u>	<u>Total Depth in Feet</u>	<u>Date Plugged</u>	<u>Wildcat or Pool Name</u>
<u>ADAMS COUNTY</u>					
Ray F. Starr, Wendell Doole "A" #5		NW NE NW, 12-2S-5W	646	7-24-59	Wildcat
Bert Gunter, Roy O. Conner #1		SW NW SW, 27-1S-5W	702	7-20-59	"
Ray F. Starr, Wendell Doole "A" #3		330'NL, 450'EL, NW SE, 2-2S-5W	660	7-24-59	"
" " " , James Donley #3		SE SE SW, 1-2S-5W	689	8-7-59	"
<u>CHRISTIAN COUNTY</u>					
Joe Simpkins, Becky #4		302'SL, 239'WL, NE NE, 32-14N-3W	1754	7-28-59	Edinburg W.
Consol. Oil Prod. Co., E.M. Long #2		NW SW NE, 19-15N-1W	1914	8-4-59	Mt. Auburn Consol.
C.F. Bertinetti, Perrine #1		NE NE NE, 8-14N-2W	1960	8-9-59	" " "
Schaefer Oil Co., Padgett "C" #1		NE NE NW, 7-14N-2W	1918	8-11-59	" " "
Reeter & Hirstein, Levi Montgomery #3-A		330'SL, 560'WL, NE SW, 24-15N-2W	1921	8-16-59	" " "
Consol. Oil Prod. Co., J.G. Long #3		SE NW NE, 24-15N-2W	1909	7-30-59	" " "
C.B. Mansfield, Lewis #1		SW SE NE, 6-14N-2W	1960	7-21-59	Wildcat
Smith-Patterson & Assoc., Roberts #1		NW NE NW, 18-14N-2W	1950	7-21-59	"
<u>CLAY COUNTY</u>					
Shulman Bros., Wm. E. Klein, Jr. #3		SW NE NW, 5-2N-7E	3112	8-6-59	West Seminary
<u>CLINTON COUNTY</u>					
Jet Oil Co., S. F. Carter #1		SE SW NW, 2-3N-1W	1530	8-4-59	Wildcat
C.E. Brehm Drlg. Co., Langenhorst		Comm. #1 330'NL, 800'WL, NE, 29-1N-4W	2386	8-11-59	"
E.J. Goldschmidt, Boatright #2		SW NE SE, 5-3N-2W	2248	8-16-59	"
<u>CRAWFORD COUNTY</u>					
Ring & Kinsell, Ed. Stifle #2		SE NE NE, 27-8N-13W	1021	7-25-59	Main Consol.
Dr. L.W. Gladish, Thomas Maddox #1		SW SE SE, 11-5N-11W	930	7-15-59	" "
George W. Kasserman, Jr., Bennett #1		SE NW SE, 14-7N-13W	1050	8-2-59	" "

* Includes some wells plugged earlier but not previously reported.

DRY HOLES PLUGGED -- JULY 21 to AUGUST 16, 1959 (continued)

<u>Company</u>	<u>Farm and Well Number</u>	<u>Location</u>	<u>Total Depth in Feet</u>	<u>Date Plugged</u>	<u>Wildcat or Pool Name</u>
<u>CRAWFORD COUNTY (continued)</u>					
Kenneth Freed, Chester Cortlyon #1		NW SE NW, 30-7N-12W	1237	8-7-59	Main Consol.
F.S. Stephenson, Jr., Dorothy Crebs #4		NE SE NW, 22-7N-12W	1105	8-7-59	" "
<u>CUMBERLAND COUNTY</u>					
Elizabeth K. Lewis, Stout-Alberts Comm. #1		SW NW SE, 36-9N-9E	2666	7-12-59	Hidalgo No.
Francis M. Pierce, T.L. Reynolds #1		SW SE NE, 35-9N-9E	2660	7-21-59	" "
H.F. Robison, Cougill #1		480'SL, 420'WL, NE SW, 31-11N-10E	767	7-29-59	Wildcat
<u>EFFINGHAM COUNTY</u>					
Ellis Howard, Maynard Higgs #1		SE NE SW, 25-7N-4E	2464	7-24-59	"
<u>FRANKLIN COUNTY</u>					
C.E. Brehm Drlg. & Prod., Lario-Trustee #5-A		NW SE NW, 36-6S-4E	3160	7-22-59	Akin
" " " " " " , U.S. Steel #5-E		NE NW SE, 25-6S-4E	3201	7-30-59	"
Mutual Oil & Gas Co., Madison #1-B		330'SL, 316'WL, SE SW, 31-7S-4E	3153	8-6-59	Corinth No.
John C. Bowers, Plains Pipe Line #3		NW NE NW, 12-5S-2E	2894	8-11-59	Whittington West
Nat. Assoc. Pet. Co., Lindsay-Herbek #1		235'NL, 230'WL, SE NE, 6-7S-3E	2922	8-3-59	Wildcat
" " " " , Lindsay-Moore #1		230'NL, 450'WL, SW NE, 15-7S-3E	3017	7-19-59	"
Louis Kapp, Paul E. Whittington #1		NE NW SE, 18-5S-3E	2477	7-16-59	"
<u>GALLATIN COUNTY</u>					
N.V. Duncan Drlg. Co., Bruce #1		SE SW NE, 32-7S-8E	2952	7-16-59	Omaha
Cullum & Lawhead, Carl Green #1		NE NW NW, 8-8S-9E	2990	7-22-59	Wildcat
<u>HAMILTON COUNTY</u>					
Magnolia Pet. Co., Harre Estate #8		SW SW SW, 14-4S-7E	3331	8-13-59	Bungay Cons.
Slegter Prod. Corp., W.J. Laughmiller #1		SE SE NE, 29-4S-7E	3525	8-13-59	" "
Ashland Oil Co., L.F. Douglas #2		NE SE SW, 31-6S-6E	3247	7-23-59	Dale Consol.

DRY HOLES PLUGGED - JULY 21 to AUGUST 15, 1959 (continued)

<u>Company</u>	<u>Farm and Well Number</u>	<u>Location</u>	<u>Total Depth in Feet</u>	<u>Date Plugged</u>	<u>Wildcat or Pool Name</u>
<u>JASPER COUNTY</u>					
J.H. Miskel, Hicks et al. #1		530 ⁰ NL, 330 ⁰ EL, NE SE, 29-8N-9E	2879	7-25-59	Gila
Hirsch & Valbert, Louis Reis #1		SW SW SW, 31-6N-14W	2875	8-10-59	Ste. Marie
<u>JEFFERSON COUNTY</u>					
Pitts & Bassford, Fred Ramm #1		2255 ⁰ NL, 330 ⁰ EL, NW, 13-1S-1E	2371	8-4-59	Boyd
Burrell G. Minor, Burrell G. Minor	Farm Well #2	NW NW SE, 26-1S-3E	2778	8-3-59	Wildcat
<u>LAWRENCE COUNTY</u>					
Kelley-Conrad & Kaye Drlg. & Oil Co., Inc., Clara Colbert #1		SE SE SW, 25-4N-13W	1900	8-3-59	Lawrence
Ohio Oil Co., John Swail #32		SW SE SE, 16-3N-12W	1675	7-28-59	"
Charles E. Carr, Reed #1		SE SW NW, 36-3N-13W	2313	7-18-59	Wildcat
<u>LOGAN COUNTY</u>					
V.S. & S. Drlg. Co., Inc., Doyle Potterf Comm. #1		445 ⁰ SL, 330 ⁰ WL, SE SE, 12-19N-4W	1965	7-23-59	"
<u>MACOUPIN COUNTY</u>					
C.M. Faulkner, Hall #1		200 ⁰ NL, 330 ⁰ EL, SW SE, 5-9N-7W	452	8-3-59	Carlinville
M.D. Burkett, Charles Schmidt #2		NE SW SW, 22-8N-7W	565	8-14-59	Gillespie W.
Wynet Drlg. Co., Gosch #1		SE SE NE, 13-7N-8W	562	8-5-59	Wildcat
M.D. Burkett, Scholing #1		NE SW NW, 23-8N-7W	562	7-31-59	"
H.F. Robison, Wylder #1		NW SE NE, 29-9N-6W	582	8-5-59	"
Sun Oil Co., F.M. Earger #1		330 ⁰ NL, 360 ⁰ EL, NE NW, 22-8N-7W	655	7-25-59	"
Hubert Rose, Josephine D. Holland #1		NW SW SE, 8-7N-7W	512	7-24-59	"
Joseph Kesl, Jr., Stone #1		770 ⁰ SL, 885 ⁰ EL, SW, 22-7N-7W	590	8-11-59	"
<u>MADISON COUNTY</u>					
Joe Waitukaitis, Paul #1		NE SW SW, 29-6N-7W	437	7-21-59	"
<u>MARION COUNTY</u>					
Rhea Fletcher, Jim Finn #1		NE NE NW, 10-1N-3E	2586	8-3-59	Exchange W.
W.L. Eryant, A.O. Lee #1		330 ⁰ SL, 990 ⁰ WL, SE NE, 32-2N-1E	719	7-20-59	Junction City Consol.
Ray Brown, Fisher #1		SW SE SE, 32-4N-1E	1670	8-15-59	Wildcat
John Lester, J.S. & S.D. Williams #1		NE SE NW, 34-4N-1E	1678	7-26-59	Patoka East

DRY HOLES PLUGGED - JULY 21 to AUGUST 16, 1959 (continued)

<u>Company</u>	<u>Farm and Well Number</u>	<u>Location</u>	<u>Total Depth in Feet</u>	<u>Date Plugged</u>	<u>Wildcat or Pool Name</u>
<u>MARION COUNTY (continued)</u>					
Theodore R. Lindsay, Walker-Nattier #1-B		SE NW SW, 5-3N-1E	1635	7-18-59	Patoka South
Nat. Assoc. Pet. Co., Perrine-Copple #2		E/2 NE SE, 20-1N-1E	2070	8-4-59	Wamac East
Joe Blalack, Loyd Wimberly #1		NE SE SW, 36-1N-2E	2400	7-21-59	Wildcat
M.D. Welker, McKinney #1		NW NW SW, 9-3N-4E	2301	7-24-59	"
V.S. & S. Drlg. Co., Snyder #1		SE NE NW, 29-3N-1E	3153	8-14-59	"
Shulman Bros., Britt Comm. #1		SE NW NE, 3-3N-1E	1733	8-15-59	"
<u>MASON COUNTY</u>					
Niagara Oil Co., Friend #1		SE SE NW, 21-20N-8W	1167	8-3-59	"
<u>MOULTRIE COUNTY</u>					
Sinclair Oil & Gas Co., Lucy Wallace #1		NE NE SW, 18-12N-6E	2372	8-2-59	"
Harold C. Sanders, Lyle Harrison #1		990'NL, 400'WL, SE, 22-15N-5E	3642	8-6-59	"
<u>PERRY COUNTY</u>					
Dale Beby, Jenkel #1		SE SE SW, 28-5S-2W	1358	7-17-59	"
Dean Hammack, Robinson-Ibendahl #1		NW SW SE, 5-5S-1W	1350	7-25-59	"
Charles P. Wood, Charles P. Wood-Schwind #1		SE NE SE, 6-4S-1W	1328	8-2-59	"
<u>RANDOLPH COUNTY</u>					
V.S. & S. Drlg. Co., Robinson #1		SW SW NW, 17-4S-5W	2284	7-28-59	"
<u>RICHLAND COUNTY</u>					
Alva C. Davis, Coan-Klingler #1		990'NL, 330'EL, Fractional SW, 30-5N-9E	3086	8-3-59	Passport No.
Henry P. Smith, Myrl Fritschle #1		NE NW NE, 7-3N-14W	3295	8-15-59	Wildcat
<u>SALTINE COUNTY</u>					
Milford T. Schick, M.H. Ward #1		SW SW NW, 16-8S-5E	2987	7-22-59	Harco
Edward E. Rue, Lillie Whitlock #1		NE SE NE, 28-8S-6E	2202	7-12-59	Raleigh So.
" " " , James Heirs #2		SE NW NW, 27-8S-6E	2171	8-4-59	" "
Crawford Pro. Co., G. Russell #1		SW NW SE, 36-8S-5E	2925	7-22-59	Wildcat
R-K Pet. Co., Barnes-Zugel #1		SW NE NW, 32-8S-6E	2838	7-10-59	"
<u>SANGAMON COUNTY</u>					
George McClelland, Hunsley #2		44'SL, 330'WL, NW NE, 12-14N-4W	1735	8-5-59	Edinburg W.

DRY HOLES PLUGGED - JULY 21 to AUGUST 16, 1959 (continued)

<u>Company</u>	<u>Farm and Well Number</u>	<u>Location</u>	<u>Total Depth in Feet</u>	<u>Date Plugged</u>	<u>Wildcat or Pool Name</u>
<u>WABASH COUNTY</u>					
West Drlg. Co., L.A. Shaffer #3		400'SL, 330'EL, NE SE SW, 9-1N-12W	1497	7-13-59	Allendale
E.H. Morris, Elizabeth Henze #5		330'NL, 380'EL, NE SE, 11-2S-14W	2610	7-13-59	Browns East
F.J. Miller, Couch #1		SW NW NW, 24-1N-13W	2339	7-1-59	Friendsville Central
John B. Murvin, Tennis #1		NW NE SW, 24-1S-14W	3005	7-9-59	New Harmony Consol.
Pioneer Oil Co., M. Lambert #1		SW SE NW, 25-2S-14W	2600	10-28-56	" " "
<u>WARREN COUNTY</u>					
Roy F. Morris, David Adkinson #1		SW SW SW, 5-8N-2W	755	7-18-59	Wildcat
<u>WASHINGTON COUNTY</u>					
Collins Bros., Ostendorf #1		SE SW NW, 20-1S-4W	1216	8-13-59	"
<u>WAYNE COUNTY</u>					
N.E. Marshall, Elmo & J.H. Murgage #1		SW SW SE, 10-1N-7E	3207	7-31-59	Clay City Consol.
Nat. Assoc. Pet. Co., C.L. Maloy #1		NE NW NE, 13-1N-7E	3127	7-25-59	" " "
Pure Oil Co., Winnie Wilson #A-1		NE NE NE, 6-1S-5E	2946	7-28-59	Coil North
W.C. McBride, Inc., Borah #1		SW SW NE, 18-3S-9E	3455	7-26-59	Goldengate Consol.
Earl Shehorn, Greenwalt #1		330'NL, 405'EL, NE, 18-1S-6E	3040	8-2-59	Johnsonville Consol.
Barron Kidd, W.O. Gammon et al. #1		330'SL, 990'WL, NE SW, 13-3S-7E	3405	8-12-59	Wildcat
Ben C. Blades, Albert Lathrop #1		SE SW SE, 35-2S-5E	3307	8-12-59	"
Kirby Pet. Co., H. Barnes #1-A		SE SE NW, 20-1N-6E	3314	7-19-59	"
<u>WHITE COUNTY</u>					
Shakespeare Oil Co., Inc., Dillard		O'Neal #1-A 330'NL, 405'EL, NE SW, 3-7S-9E	3074	7-23-59	Herald Cons.
Coy Oil Co., Inc., Frymier #1		SE NE SE, 14-5S-8E	3210	7-24-59	Trumbull
<u>WILL COUNTY</u>					
E.V. Richardson, Robert Cackle #1		330'SL, 990'WL, NW, 32-32N-10E	140	7-31-59	Wildcat
<u>WILLIAMSON COUNTY</u>					
Mutual Oil & Gas Co., Madison "A" #1		NE NE NE, 1-8S-3E	3115	7-26-59	Corinth No.

ABBREVIATIONS USED IN THIS REPORT

Abd.--Abandoned	POP--Putting on pump
BOF--Barrels of oil flowing	R--Range
BOF--Barrels on pump	RU--Rigging up
BW--Barrels of water	RURT--Rigging up rotary tools
C--Center	RUST--Rigging up standard tools
CDU--Completion data unreported to be given when available	S/2--South $\frac{1}{2}$
CO--Cleaning out	SD--Shut down
Comp.--Completed	SDO--Shut down orders
COTD--Clean-out total depth	SDR--Shut down for repairs
Crg.--Coring	SE--Southeast $\frac{1}{4}$
Csg.--Casing	SG--Show of gas
D & A--Dry and abandoned	Sh.--Shale
Drlg.--Drilling	SIGW--Shut in gas well
DST--Drill stem test	SITR--Shut in tank room
E/2--East $\frac{1}{2}$	SO--Show of oil
Est.--Estimated	Spd.--Spudded or spudding
Fm.--Formation	Ss.--Sandstone
Frac.--Fracture treatment	SSO--Slight show of oil
FSG--Fishing	SW--Southwest $\frac{1}{4}$
IP--Initial production	SWb.--Swabbing
L--Line	SWD--Salt water disposal well
Loc.--Location	T--Township
Ls.--Limestone	Temp. abd.--Temporarily abandoned
MIM--Moving in material	TD--Total depth
MIRT--Moving in rotary tools	Tstg.--Testing
MIST--Moving in standard tools	UR--Underreaming
N/2--North $\frac{1}{2}$	W/2--West $\frac{1}{2}$
NE--Northeast $\frac{1}{4}$	WF--Wildcat far (more than 2 miles from production)
NR--No report	WN--Wildcat near ($\frac{1}{2}$ to 2 miles from production)
NW--Northwest $\frac{1}{4}$	WCC--Waiting for cement to set
PB--Plugged back	WOST--Waiting on standard tools
PBTD--Plugged-back total depth	
330'SL--330 feet from the south line	

by

ILLINOIS GEOLOGICAL SURVEY
Urbana, Illinois

- Bull. 80 Symposium on Water Flooding (1957). 50 cents.
- Bull. 85 Petroleum Industry in Illinois in 1957 (1959). 50 cents.
- Ill. Pet. 72. Oil Resources and Possibilities in Illinois (1955). 25 cents
- R.I. 193. Subsurface Geology and Coal Resources of the Pennsylvanian System in Crawford and Lawrence Counties, Illinois (1956). 25 cents.
- Cir. 160. Summary of Stratigraphy Shown in Geologic Cross-Section of Illinois Basin (1954 Reprint). Geologic cross-section of Illinois Basin, to accompany circular. Cross-section map \$1.00. Circular gratis.
- Cir. 229. Graphic Analyses of Oil Well Drilling and Production, 1937-1955 (1957). Gratis.
- Cir. 244. Brine Disposal in Illinois Oil Fields (1957). Gratis.
- Cir. 250. Fishhook Gas Pool, Pike and Adams Counties, Illinois (1958). Gratis
- Cir. 251. Hydraulic Fracture Theory. Part I. Mechanics of Materials (1958) Gratis.
- Cir. 252. Hydraulic Fracture Theory. Part II. Fracture Orientation and Possibility of Fracture Control (1958). Gratis.
- Cir. 253. Tiskilwa Drift-Gas Area, Bureau and Putnam Counties, Illinois (1958). Gratis.
- Cir. 258. Relation of Silurian Reefs to Ordovician Structure in the Patoka Oil Area (1953). Gratis.
- Cir. 271. Subsurface Geology and Coal Resources of the Pennsylvanian System in Douglas, Coles, and Cumberland Counties, Illinois (1959). Gratis.
- Cir. 272. Freeburg Gas Pool, St. Clair County, Illinois (1959). Gratis.
- Preliminary Structure Map of the "Trenton" in Illinois. Contours show sea-level elevation on top of the "Trenton" at 100-foot intervals. Size, 18 x 32 inches. 30 cents. (Jan. 1954).

Oil and gas development maps, in square units of 9 townships each, on a scale of 2 inches equals 1 mile. Blue-line prints, revised every 3 months. See index map, page 23, for available maps and order numbers. 53 maps at 60 cents each.

Map of the Oil and Gas Industry in Illinois. Jan. 1, 1955. Scale approximately 8 miles to the inch. Show location of oil and gas fields, pipelines, pumping stations, and refineries. Available rolled (35¢) or included in Ill. Pet. 74, which includes alphabetical list of oil and gas pools and brief text (35¢).

553.2805
LL
cop. 2

State of Illinois
William G. Stratton, Governor
Department of Registration and Education
Vera M. Binks, Director

Division of the
STATE GEOLOGICAL SURVEY

John C. Frye, Chief
Urbana, Illinois

No. 275

September 1959

MONTHLY REPORT
OIL AND GAS DRILLING IN ILLINOIS

J. Van Den Berg
Ronald A. Younker

Single copies, 15 cents. One-year subscription, January through December, \$1.80.

Summary by Counties

	Completed Wells	Producing Wells	Drilling Wells	Permits to Drill ^o	
				Total	Wildcat
Adams	7	2	12	9	9
Bond	0	0	3	2	1
Brown	5	0	0	3	3
Champaign	0	0	1	1	1
Christian	10	4	27	11	5
Clark	5	4	9	6	0
Clay	13	8	13	16	4
Clinton	4	1	6	9	5
Coles	3	2*	2	4	2
Crawford	5	1	22	31	0
Cumberland	2	0	0	1	1
Douglas	1	0	1	1	0
Edgar	1	1	4	0	0
Edwards	2	0	2	3	0
Effingham	3	0	4	3	2
Fayette	4	2	3	4	0
Franklin	9	2	11	9	3
Gallatin	4	3	6	2	1
Greene	1	0	0	0	0
Hamilton	8	5	13	10	5
Hancock	0	0	0	0	0
Iroquois	0	0	0	0	0
Jackson	0	0	0	1	1
Jasper	7	3	36	9	4
Jefferson	5	2	14	6	1
Kankakee	0	0	1	0	0
Lawrence	12	9	31	27	2
Livingston	0	0	0	0	0
Macon	0	0	1	0	0
Macoupin	9	1	11	7	4
Madison	1	0	4	1	0
Marion	2	1	14	13	2
Mason	0	0	0	0	0
McDonough	1	0	0	0	0
McLean	0	0	0	0	0
Menard	0	0	1	0	0
Montgomery	1	0	1	1	1
Moultrie	0	0	0	0	0
Peoria	0	0	0	0	0
Perry	0	0	1	0	0
Piatt	0	0	0	0	0
Pike	0	0	0	0	0
Pope	0	0	0	0	0
Pulaski	0	0	1	0	0

(Concluded on page 2)

Summary by Counties (Concluded)

	Completed Wells	Producing Wells	Drilling Wells	Permits to Drill ^o	
				Total	Wildcat
Randolph	1	1*	4	4	3
Richland	2	0	9	1	0
St. Clair	3	0	0	3	3
Saline	1	0	1	0	0
Sangamon	0	0	0	0	0
Schuyler	1	0	1	0	0
Shelby	0	0	2	1	0
Tazewell	0	0	1	0	0
Vermilion	0	0	0	0	0
Wabash	4	2	5	5	0
Washington	5	2	2	6	4
Wayne	10	5	15	11	2
White	18	7	22	34	6
Whiteside	0	0	1	0	0
Will	0	0	0	0	0
Williamson	2	1	0	0	0
Winnebago	0	0	1	0	0
Woodford	0	0	1	0	0
	<hr/>	<hr/>	<hr/>	<hr/>	<hr/>
	172	69	320	255	75

^oIssued by Department of Mines and Minerals, Springfield, Illinois
August 31, 1959 through September 25

*Gas wells.

New Pools in September

Kellerville, Adams County (Ray F. Starr #1 W. Doole "A", 11-2S-5W);
Johnston City East, Williamson County (Mutual Oil and Gas #1 Madison "E",
 15-8S-3E).

Extensions to Pools in September

Mt. Auburn Consolidated, Christian County (J. D. Jordan #1 O. H. Parrish,
 28-15N-1W); Hord, Clay County (V. S. and S Drilling Co. #1 R. Van Dyke,
 3-5N-6E); Barnhill, Wayne County (Gentles Drilling Co. #1 Knodell,* 23-2S-8E).

New Producing Strata in Pools

<u>Pool</u>	<u>County</u>	<u>Producing Horizon</u>	Approximate Depth to top <u>Feet</u>
Hord	Clay	Aux Vases ss	2702
Trumbull Consol.	White	Bethel ss	2955

Pools Consolidated

Trumbull and Trumbull West to form Trumbull Consolidated.

*Old well reworked, formerly dry and abandoned.

New Pools Discovered from October 1958 through September 1959

Pool: County	Twp. Rng.	Pool: County	Twp. Rng.
<u>October</u>		<u>April</u>	
New Baden East: Clinton	1N 5W	None	
Hord North: Effingham	6N 6E	<u>May</u>	
		Belle Prairie West: Hamilton	4S 5E
<u>November</u>		<u>June</u>	
Gillespie West: Macoupin	8N 7W	West Seminary: Clay	2N 7E
		Raymond South: Montgomery	10N 4W
<u>December</u>		Passport North: Richland	5N 9E
Kansas: Edgar	13N 14W	<u>July</u>	
<u>January 1959</u>		Wilberton: Fayette	5N 2E
None		<u>August</u>	
<u>February</u>		Ab Lake South: Gallatin	9S 10E
None		<u>September</u>	
<u>March</u>		Kellerville: Adams	2S 5W
Pixley: Clay	4N 8E	Johnston City East: Williamson	8S 3E
Marion East: Williamson	9S 3E		

Well Completions in Illinois

Summary by Months, January 1958 - September 1959

	Pool Wells			Wildcat			(a)	Far (b)	Total (c)
	Oil	Gas	Dry	New Pools	Exten- sions	Near			
<u>1958</u>									
Jan.	94	0	70	1	4(d)	34		19	222 (6)
Feb.	72	3	39	0	3(e)	22		11	150 (2)
Mar.	47	0	31	0	4	21		22	125
Apr.	59	2	37	0	3	15		24	140 (3)
May	66	5	64	0	5	42		10	192 (2)
June	72	0	80	1	6(d)	23		23	205 (3)
July	105	8	53	0	1	26		20	213 (3)
Aug.	86	2	62	3	1	38		28	220 (3)
Sept.	105	1	69	0	9	43		25	252 (6)
Oct.	85	10	54	2	4(d)	30		12	197 (1)
Nov.	131	7	84	1	7(f)	41		21	292 (5)
Dec.	48	2	34	0	1	12		22	119 (2)
	---	---	---	---	---	---		---	---
	970	40	677	8	48	347		237	2,327 (36)
<u>1959</u>									
Jan.	130	2	62	0	3	31		27	255 (7)
Feb.	56	0	33	0	4	16		11	120 (1)
Mar.	43	0	22	2	2	12		10	91 (4)
Apr.	67	2	48	0	4(d)	22		18	161 (6)
May	88	0	53	1	5	18		16	181 (7)
June	91	0	49	3	6	18		15	182 (4)
July	85	3	45	1	2	25		16	177 (1)
August	102	1	67	1	4(d)	31		19	225 (4)
September	65	3	47	2	3	32		24	176 (4)

(a) One-half mile to two miles from nearest production.

(b) Over two miles from nearest production.

(c) Figures in parentheses refer to number of producing wells included in total which had previously been completed as dry holes.

(d) Includes one gas well.

(e) Includes two gas wells.

(f) Includes three gas wells.

Illinois Completions and Production

Since January 1, 1958

	Completions <u>a/</u>	Producing Wells	Production (Thousands of Barrels) <u>b/</u>		Total
			New Fields	Old Fields <u>c/</u>	
<u>1958</u>					
January	216	99 (6) <u>d/</u>	6,021	910	6,931
February	148	78 (2)	5,061	765	5,826
March	125	51	5,714	913	6,627
April	137	64 (3)	5,809	925	6,734
May	190	76 (2)	6,538	930	7,468
June	202	79 (3)	5,517	890	6,407
July	210	114 (3)	6,131	928	7,059
August	217	92 (3)	5,647	914	6,561
September	246	115 (6)	5,571	993	6,564
October	196	101 (1)	5,731	1,011	6,742
November	287	146 (5)	5,394	928	6,322
December	117	51 (2)	6,398	1,140	7,538
	<u>2,291</u>	<u>1,066 (36)</u>	<u>69,532</u>	<u>11,247</u>	<u>80,779</u>
<u>1959</u>					
January	248	135 (7)	5,440	956	6,396
February	119	60 (1)	4,944	887	5,831
March	87	47 (4)	5,468	1,001	6,469
April	155	73 (6)	5,401	1,014	6,415
May	174	94 (7)	5,304	1,021	6,325
June	178	100 (4)	5,242	1,045	6,287
July	176	91 (1)	5,363	1,053	6,416
August	221	108 (4)	5,432 ^{e/}	1,083 ^{e/}	6,515 ^{f/}
September	172	73 (4)	5,450 ^{e/}	1,070 ^{e/}	6,520 ^{f/}

a/ Includes only oil and gas producers and dry holes.b/ Production figures based on Illinois Basin Scout Association's Pipe Line Production Report.c/ Includes Devonian production at Sandoval and Bartelso.d/ Figures in parentheses refer to number of Producing wells included in totals which had previously been completed as dry holes.e/ Estimated by Illinois State Geological Survey.f/ Estimated by Illinois State Geological Survey from Oil and Gas Journal Report

Wells in the New Pools*, September 30, 1959

County and Pool	Producing Wells	Abandoned Wells	Dry Holes	Drilling Wells
<u>Adams: Beverly</u>	2	0	2	0
Kellerville	2	0	1	1
<u>Bond: Beaver Creek North</u>	1	6	10	0
Dudleyville East	2	0	5	0
New Douglas South	1	1	4	0
Old Ripley	64	2	15	0
Sorento Cons.	28	21	57	0
Woburn Cons.	114	20	58	2
<u>Bond, Clinton: Beaver Creek</u>	13	3	22	0
<u>Bond, Montgomery: Panama</u>	4	9	20	0
<u>Christian: Assumption Cons.</u>	153	20	23	0
Assumption South	1	2	4	0
Edinburg South	1	0	3	0
Kincaid Cons.	129	0	14	9
Mt. Auburn Cons.	207	25	91	9
Pana	5	0	0	0
Sicily	4	1	9	0
Tovey	1	0	0	0
<u>Christian, Sangamon: Edinburg West</u>	33	3	43	5
<u>Clark: Melrose</u>	9	1	9	0
Weaver	32	7	10	0
Westfield East	4	9	23	0
<u>Clark, Cumberland: Oak Point West</u>	8	0	7	0
<u>Clark, Jasper: Oak Point</u>	49	4	13	0
<u>Clay: Bible Grove South</u>	2	2	4	0
Clay City West	15	7	19	0
Flora South	3	1	8	0
Hord	10	5	19	2
Hord South Cons.	21	1	10	0
Ingraham	27	6	18	0
Iola South	11	4	13	0
Kenner	82	10	17	0
Kenner North	23	9	8	0
Kenner West	28	2	6	0
Noble West	1	0	2	0
Oskaloosa	35	2	15	0
Oskaloosa East	2	1	6	0
Oskaloosa South	2	1	9	0
Passport	43	16	24	0
Passport West	2	4	8	0
Pixley	2	0	2	0
Riffle	1	4	5	0
Sailor Springs Central	3	3	5	0
Sailor Springs East	1	10	6	0
Sailor Springs North	1	4	13	0

Wells in the New Pools*, September 30, 1959 (Continued)

County and Pool	Producing Wells	Abandoned Wells	Dry Holes	Drilling Wells
Toliver East	3	2	11	0
Toliver South	4	0	5	0
West Seminary	19	0	2	1
Xenia	1	0	7	0
Xenia East	12	6	6	1
<u>Clay, Effingham: Iola Cons.</u>	208	63	100	2
<u>Clay, Effingham, Jasper:</u>				
Sailor Springs Cons.	778	175	361	5
<u>Clay, Wayne: Stanford South</u>	13	9	12	0
<u>Clay, Wayne, Richland, Jasper</u>				
Clay City Cons.	3251	1259	1305	29
<u>Clinton: Bartelso East</u>	16	1	10	0
Bartelso South	2	1	3	0
Bartelso West	7	7	15	0
Boulder	35	13	21	0
Boulder East	3	1	0	0
Carlyle North	34	7	25	0
Centralia West	3	6	10	0
Frogtown North	28	6	15	0
Germantown East	27	0	7	0
Hoffman	16	34	16	0
Huey	3	4	6	0
Huey South	15	2	9	0
Keyesport	10	6	11	0
New Baden East	3	0	1	1
New Memphis	35	0	10	0
New Memphis North	5	0	2	0
Posey	2	1	8	0
Posey East	16	0	0	1
Sandoval West	1	0	6	0
Shattuc	15	13	27	0
<u>Clinton, Bond: Beaver Creek South</u>	31	19	42	1
<u>Clinton, Marion: Centralia</u>	441	559	89	0
<u>Clinton, Washington:</u>				
New Memphis South	1	1	4	0
<u>Coles: Mattoon</u>	379	71	90	0
<u>Coles, Clark, Ashmore South</u>	21	0	6	0
<u>Coles, Douglas: Cooks Mills Cons.</u>	210	22	105	1
<u>Crawford: New Bellair</u>	2	4	6	0
New Hebron East	1	1	4	0
<u>Cumberland: Hidalgo North</u>	3	1	7	0
<u>Cumberland, Effingham: Lillyville</u>	8	0	8	0
<u>Douglas: Bourbon Cons.</u>	70	8	43	0
Chesterville	2	3	11	0
Chesterville East	40	1	15	0

Wells in the New Pools*, September 30, 1959 (Continued)

County and Pool	Producing Wells	Abandoned Wells	Dry Holes	Drilling Wells
<u>Edgar: Dudley</u>	64	12	49	0
Dudley West	1	0	2	0
Elbridge	23	15	9	0
Grandview	2	15	32	0
Kansas (gas)	2	1	5	0
Redmon North	1	0	0	0
<u>Edgar, Clark: Inclose</u>	8	11	20	2
<u>Edwards: Albion Central</u>	3	4	3	0
Albion East	30	16	31	0
Bone Gap Cons.	29	29	34	0
Bone Gap West	1	0	0	0
Browns South	1	3	5	0
Ellery East	23	1	11	0
Ellery North	2	4	5	0
Ellery South	3	5	16	0
Parkersburg South	5	3	11	0
Samsville North	2	9	9	0
Samsville West	4	1	6	0
<u>Edwards, Wabash: Browns</u>	34	18	25	0
<u>Edwards, Wayne:</u>				
Maple Grove Cons.	73	30	42	0
<u>Edwards, White: Albion Cons.</u>	376	75	180	1
<u>Effingham: Bible Grove North</u>	2	5	6	0
Eberle	5	2	9	0
Elliotstown	1	1	6	0
Evers	3	1	10	0
Hill East	31	2	23	0
Hord North	4	1	3	0
Mason North	10	2	5	1
Watson	3	0	3	0
<u>Fayette: Laclede</u>	3	2	4	0
Potoka West	14	3	11	0
St. James	151	53	30	0
St. Paul	10	8	8	0
Wilberton	1	0	0	0
<u>Fayette, Effingham: Louden</u>	1990	220	256	3
<u>Franklin: Akin</u>	43	4	35	2
Akin West	4	2	7	0
Benton	154	90	17	3
Benton North	51	8	27	0
Bessie	1	0	2	0
Deering City	5	0	5	0
Ewing	3	5	13	0
Ewing East	1	0	2	0
Sesser Cons.	57	13	23	0

Wells in the New Pools*, September 30, 1959 (Continued)

County and Pool	Producing Wells	Abandoned Wells	Dry Holes	Drilling Wells
Taylor Hill	2	1	5	0
Thompsonville East	12	0	15	1
Thompsonville North	46	26	47	0
Valier	1	0	1	0
West Frankfort Cons.	72	9	41	1
Whittington	30	6	32	0
Whittington South	10	0	4	0
Whittington West	16	14	8	2
<u>Gallatin:</u> Ab Lake	6	2	11	0
Ab Lake South	1	0	0	0
Ab Lake West	19	5	10	0
Elba	1	12	4	0
Inman East Cons.	319	43	91	2
Inman West Cons.	245	41	148	0
Junction	17	5	19	0
Junction East	2	0	4	0
Junction North	11	4	10	0
Omaha	110	11	46	0
Omaha East	9	2	4	0
Ridgway	1	2	9	0
Shawneetown	3	2	3	0
Shawneetown East	2	1	5	0
Shawneetown North	3	1	5	0
<u>Gallatin, Saline:</u> Omaha South	3	4	9	0
<u>Hamilton:</u> Aden South	18	3	12	0
Belle Prairie	11	3	17	0
Belle Prairie West	1	0	0	0
Blairsville West	5	5	10	0
Bungay Cons.	192	39	93	1
Dahlgren	2	42	18	0
Rural Hill North	7	0	5	0
Thackeray	58	8	32	0
Walpole	94	5	60	0
Walpole South	2	0	7	0
<u>Hamilton, Saline, Franklin:</u>				
Dale Cons.	1065	272	476	10
<u>Jackson:</u> Elkville	1	0	4	0
<u>Jasper:</u> Bogota	5	5	7	0
Bogota South	17	6	11	0
Gila	25	2	18	1
Newton	2	2	7	0
Ste. Marie	33	16	19	1
Ste. Marie West	10	2	13	0
Willow Hill East	5	13	20	0
<u>Jefferson:</u> Belle River	3	2	6	0
Boyd	108	8	15	0

Wells in the New Pools*, September 30, 1959 (Continued)

County and Pool	Producing Wells	Abandoned Wells	Dry Holes	Drilling Wells
Coil West	13	8	10	0
Cravat	9	2	6	0
Cravat West	9	0	6	2
Divide	17	5	18	0
Divide East	33	8	26	0
Divide South	4	2	13	0
Divide West	79	15	34	5
Ina	23	3	10	0
Ina North	1	0	4	1
Kell	4	1	6	0
King	73	28	58	0
Lynchburg	2	0	6	1
Markham City	9	10	9	0
Markham City West	30	5	16	0
Mt. Vernon	4	6	14	0
Mt. Vernon North	2	0	2	0
Nason	1	0	4	0
Oakdale	11	0	14	0
Reservoir	8	4	14	1
Roaches	6	7	13	0
Roaches North	28	6	9	0
Waltonville	3	1	7	0
Williams Cons.	37	4	12	0
Woodlawn	119	71	40	0
<u>Jefferson, Washington:</u>				
Irvington East	25	1	15	0
<u>Jefferson, Wayne;</u> Markham City North	9	9	10	0
<u>Lawrence:</u> Beman	12	11	6	0
Beman East	1	4	3	0
Lawrence West	23	2	12	0
Pinkstaff East	1	0	2	0
Ruark	25	16	54	0
Ruark West Cons.	49	6	32	0
Russelville (gas)	1	67	19	0
St. Francisville East	24	1	11	0
Sumner	1	1	8	0
<u>Macon:</u> Harristown	9	1	8	1
Oakley	5	4	1	0
<u>Macon, Christian:</u> Blackland	19	11	19	0
<u>Macoupin:</u> Carlinville North	1	6	7	1
Carlinville South	1	0	0	0
Gillespie West	1	0	1	0
Hornsby South	2	2	7	1
Plainview	2	0	5	1
Staunton	1	0	6	0
Staunton West	15	2	20	1

Wells in the New Pools*, September 30, 1959 (Continued)

County and Pool	Producing Wells	Abandoned Wells	Dry Holes	Drilling Wells
<u>Madison:</u> Livingston	37	14	110	0
Livingston East	1	0	4	0
Livingston South	27	10	74	0
Marine	134	12	28	0
St. Jacob	42	11	6	1
<u>Marion:</u> Alma	4	2	8	0
Exchange	1	0	5	0
Exchange East	15	2	14	0
Exchange North	1	2	5	0
Exchange West	2	0	3	0
Iuka	37	3	18	0
Iuka West	2	1	3	0
Junction City Cons.	14	0	20	0
Kinmundy	2	1	10	1
Miletus	13	3	16	0
Odin	29	1	13	0
Patoka East	52	12	10	0
Patoka South	45	1	13	4
Raccoon Lake	37	10	17	0
Tonti	80	18	19	0
Wamac East	8	0	12	
<u>Marion, Clinton:</u> Fairman	38	19	31	0
Patoka	113	97	45	5
<u>Marion, Jefferson:</u> Salem Cons.	2222	544	163	5
<u>Montgomery:</u> Mt. Olive	4	5	11	0
Raymond	2	8	27	0
Raymond East	5	0	7	0
Raymond South	1	0	1	0
<u>Morgan:</u> Prentice	8	0	1	0
Waverly (gas)	8	0	6	0
<u>Moultrie:</u> Gays	1	4	3	0
<u>Perry:</u> Tamaroa	13	4	13	0
Tamaroa South	13	0	9	0
Tamaroa West	2	0	3	0
Turkey Bend	1	0	0	0
<u>Pike, Adams:</u> Fishhook	66	1	10	0
<u>Randolph:</u> Baldwin	3	0	1	0
Tilden	24	0	9	2
<u>Richland:</u> Amity	1	3	7	0
Bowyer	1	0	2	0
Calhoun East	5	0	9	0
Calhoun North	2	1	4	0
Olney South	34	14	19	0
Passport North	1	0	2	0
Ritter	1	3	9	0
Ritter North	4	1	3	2

Wells in the New Pools*, September 30, 1959 (Continued)

County and Pool	Producing Wells	Abandoned Wells	Dry Holes	Drilling Wells
<u>Richland (Cont'd):</u> Schnell	2	2	7	0
Seminary	2	6	6	0
Stringtown	26	8	23	0
Wakefield	1	0	0	0
<u>Richland, Clay:</u> Passport South	6	2	12	0
<u>Richland, Edwards:</u> Parkersburg Cons.	133	145	117	0
Parkersburg West	10	6	14	1
<u>Richland, Jasper:</u> Olney Cons.	95	61	99	0
<u>Richland, Wayne:</u> Calhoun Cons.	59	42	48	0
<u>St. Clair:</u> Freeburg	29	3	4	0
<u>Saline:</u> Cottage Grove	1	0	1	0
Eldorado Cons.	210	18	77	0
Eldorado East	15	7	12	0
Eldorado West	3	2	7	0
Francis Mills	1	0	5	0
Grayson	1	1	4	0
Harco	62	11	35	0
Harco East	16	3	11	0
Harrisburg	8	2	13	0
Long Branch South	1	0	4	0
Mitchellsville	2	0	4	0
Omaha West	6	1	5	1
Raleigh	48	0	16	0
Raleigh South	27	0	23	0
Roland West	1	0	5	0
<u>Saline, Hamilton:</u> Long Branch	8	3	23	0
<u>Sangamon:</u> New City	2	2	5	0
Roby	3	3	9	0
Roby West	1	0	2	0
<u>Shelby:</u> Clarksburg	2	1	6	1
Lakewood	11	1	11	0
Shelbyville Cons.	1	5	7	0
Stewardson	17	1	3	1
<u>Wabash:</u> Belmont	1	3	6	0
Browns East	26	37	26	1
Friendsville Central	2	3	4	0
Friendsville North	3	11	22	0
Gards Point Cons.	30	4	26	0
Keensburg South	14	4	29	0
Lancaster Central	3	11	6	0
Lancaster East	4	0	12	0
Lexington	6	5	14	0
Mt. Carmel	313	134	101	0
Rochester	28	10	23	0

Wells in the New Pools*, September 30, 1959 (Continued)

County and Pool	Producing Wells	Abandoned Wells	Dry Holes	Drilling Wells
<u>Wabash, Edwards:</u> Berryville Cons.	4	15	26	0
<u>Wabash, Lawrence:</u> Lancaster	62	43	40	0
<u>Washington:</u> Ashley	14	1	12	0
Beaucoup	14	0	3	0
Beaucoup South	19	2	13	0
Cordes	101	53	22	0
Coulterville North	3	1	6	0
Dubois Cons.	94	19	64	0
Dubois Central	3	3	1	0
Elkton	1	1	3	0
Hoyleton West	1	0	1	0
Irvington	109	27	29	0
Irvington North	26	0	15	0
McKinley	12	20	25	0
New Memphis East	2	0	2	0
Okawville	5	0	5	0
Okawville North	2	0	6	0
Posen	4	0	4	0
Richview	2	2	7	0
<u>Wayne:</u> Coil	13	5	15	0
Coil North	1	0	1	0
Covington South	3	5	8	0
Goldengate North Cons.	32	11	37	0
Half Moon	63	4	24	0
Johnsonville Cons.	341	81	99	0
Johnsonville North	4	1	13	0
Johnsonville South	23	9	16	0
Johnsonville West	26	9	27	0
Keenville	45	8	23	0
Keenville East	2	1	4	0
Locust Grove	9	1	10	0
Locust Grove South	7	0	6	0
Mayberry	2	5	11	0
Mt. Erie North	6	5	19	0
Orchardville	8	1	9	0
Orchardville North	1	0	4	1
Rinard North	5	5	14	0
Zenith North	14	0	7	0
Zenith South	4	10	10	0
<u>Wayne, Hamilton:</u> Aden Cons.	90	18	34	5
<u>Wayne, White:</u> Barnhill	93	57	50	0
<u>Wayne, White, Edwards</u> Goldengate Cons.	337	88	204	0

Wells in the New Pools*, September 30, 1959 (Continued)

County and Pool	Producing Wells	Abandoned Wells	Dry Holes	Drilling Wells
<u>White: Black River</u>	1	0	2	0
Burnt Prairie South	2	2	4	0
Carmi	8	7	19	0
Carmi North	4	2	13	0
Centerville	4	6	14	0
Centerville East	107	14	41	0
Concord Cons.	126	31	48	0
Concord East Cons.	26	11	36	0
Crossville West	13	2	15	0
Enfield	16	2	13	0
Maunie East	2	3	2	0
Maunie North Cons.	144	19	54	0
Maunie South Cons.	96	47	48	1
New Harmony South (Ind.)	7	0	4	0
New Haven Cons.	30	2	13	0
Phillipstown South	1	2	4	0
Storms Cons.	252	74	118	10
Sumpter	11	1	17	1
Sumpter East	27	2	16	0
Sumpter North	15	0	10	0
Sumpter South	26	2	16	0
Sumpter West	1	0	3	0
Trumbull Cons.	56	13	53	5
<u>White, Edwards: Phillipstown Cons.</u>	369	109	207	2
<u>White, Gallatin: Herald Cons.</u>	412	111	266	1
Roland Cons.	668	170	258	2
<u>White, Hamilton, Wayne:</u>				
Mill Shoals	187	48	75	1
<u>White, Wabash, Edwards</u>				
New Harmony Cons.	1653	535	611	3
<u>Williamson: Clifford</u>	2	0	1	0
Corinth	10	0	9	0
Corinth East	1	0	3	0
Corinth North	1	0	2	0
Johnston City East	1	0	0	0
Marion	1	0	1	0
Marion East	1	0	0	0
	23,831	7,256	10,694	173

*Fields discovered since January 1, 1937, with the exception of those which have been abandoned.

Degree Days and Refined Petroleum Product Stocks a/

End of Month	Degree days b/			Illinois Cities Central Refining District Stocks c/			
	Cairo	Chicago Airport	Springfield Airport	Gasoline	Kerosene	Distillate	Residual
November 1952	484	660	637	26,865	6,777	22,532	6,025
November 1953	478	612	618	29,487	9,347	24,578	4,876
November 1954	466	666	658	31,012	8,807	25,152	4,199
November 1955	564	864	806	32,197	8,142	26,090	4,608
November 1956	507	724	706	30,380	7,730	23,289	5,867
Nov. 1957	501	736	721	36,374	6,928	23,603	6,025
Dec. 1957	628	941	874	34,393	6,348	20,241	5,905
Jan. 1958	934	1,192	1,119	36,722	4,954	16,430	4,838
Feb. 1958	952	1,253	1,170	39,730	3,399	11,541	4,237
Mar. 1958	682	890	872	42,627	3,268	10,382	4,173
Apr. 1958	190	406	354	39,309	3,363	11,261	4,523
May 1958	48	149	98	36,885	4,315	15,008	5,171
June 1958	0	61	23	34,979	5,219	18,163	5,130
July 1958	0	0	2	33,498	6,127	20,595	5,225
Aug. 1958	0	4	5	33,289	7,241	24,888	5,239
Sept. 1958	18	67	59	32,084	7,611	27,681	5,304
Oct. 1958	156	255	276	29,140	7,816	29,479	5,112
Nov. 1958	428	659	602	30,635	7,681	29,609	5,263
Dec. 1958	941	1,315	1,187	31,743	5,622	21,599	4,241
Jan. 1959	945	1,437	1,309	35,083	4,018	15,474	3,428
Feb. 1959	695	1,083	961	27,203	3,435	11,758	3,385
Mar. 1959	487	853	719	40,056	3,262	10,683	3,157
Apr. 1959	190	466	364	38,609	3,770	11,779	3,263
May 1959	26	114	89	36,451	4,534	15,384	3,968
June 1959	0	12	2	34,977	5,746	19,752	4,194
July ^(d) 1959	0	0	0	32,215	6,778	22,997	4,465
August ^(e) 1959	0	0	0	31,723	7,509	26,557	5,433

a/ Degree days, U. S. Weather Bureau; stocks based on U. S. Bureau of Mines figures in thousands of barrels.

b/ Degree days are the number of degrees of temperature that the average temperature for each day falls below 65°F. Total for each month given.

c/ Includes states of Illinois, Indiana, Kentucky, Michigan, W. Ohio, and Tennessee.

d/ Degree days total for July: stocks as of July 31.

e/ Degree days total for August: stocks as of August 28.

OIL AND GAS DEVELOPMENT MAPS

Available (Incomplete)

Base maps are available for the following areas showing wells drilled since January 1, 1956. Plotting of old wells and pools is not in progress.

FLAT ROCK (T. 4, 5, 6N., R. 10, 11, 12, 13W.).

ROBINSON (T. 7, 8, 9N., R. 10, 11, 12, 13W.).

Redrawn

The oldest development maps are being redrawn on new bases. In addition to oil and gas wells and dry holes as shown on the original set, the revised set will show salt water disposal wells, conversions or wells originally drilled for secondary recovery, and stratigraphic tests no longer confidential. Revised maps are available as follows:

20. SHAWNEETOWN (T. 7, 8, 9S., R. 9, 10, 11E.).

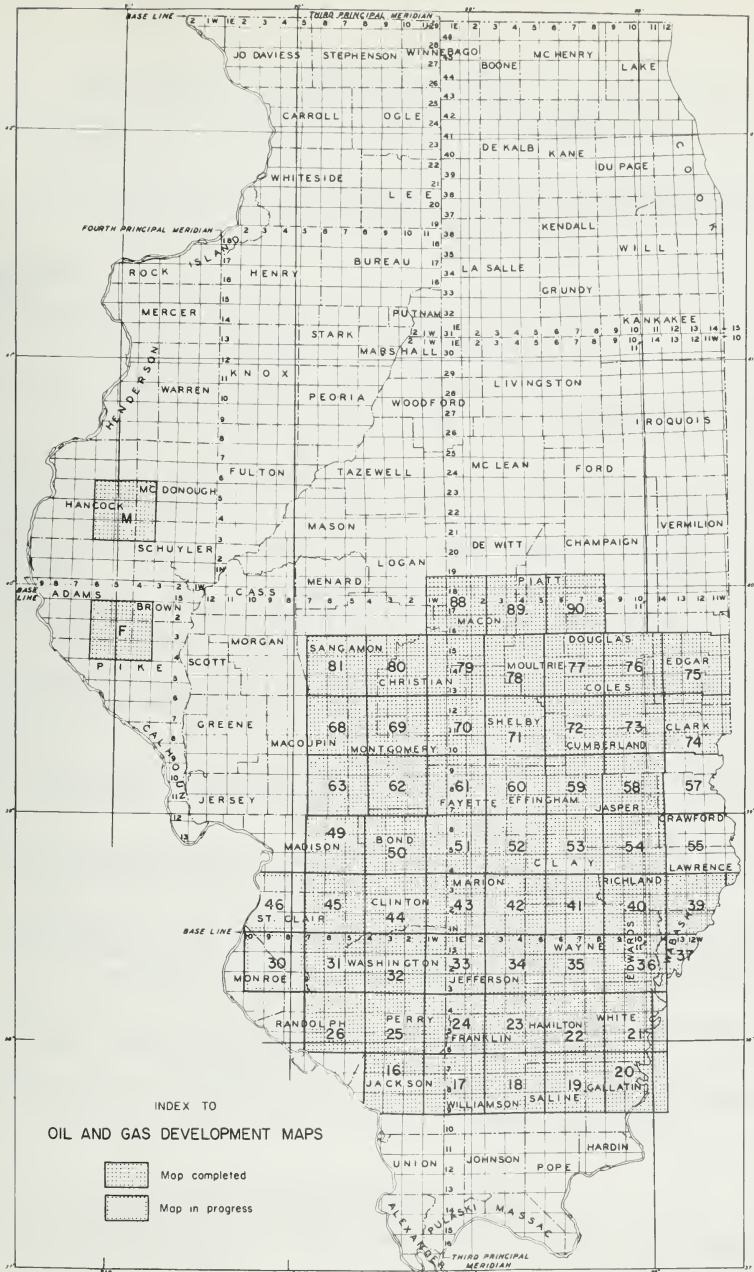
22. McLEANSBORO (T. 4, 5, 6S., R. 6, 7, 8E.).

23. BENTON (T. 4, 5, 6S., R. 3, 4, 5E.).

OIL AND GAS POOL MAPS OF SOUTHERN ILLINOIS

The county oil and gas pool maps which were included in Bulletins 79, 81 and 83 are now available in sets of 19 plus index map. Revised to January 1, 1959. Most maps show 2 complete or 3 partial counties. Scale $\frac{1}{4}$ " = 1 mile. These maps will be omitted from 1958 Bulletin.
Price: \$2.00 per set.

(Sold only as a complete set)



INDEX TO
OIL AND GAS DEVELOPMENT MAPS

- Map completed
- Map in progress

DRILLING BY COUNTIES
WELLS COMPLETED BETWEEN SEPTEMBER 3 AND SEPTEMBER 30, 1959,
AND WILDCAT WELLS DRILLING ON SEPTEMBER 30

(Abbreviations used in this report will be found on the last page.)

(Errata, old wells deepened, reconditioned old wells follow list of drilling wells.)

ADAMS COUNTY

1S, 5W

- 13, SW SE SW. E. V. Richardson #1 Walter Mewes. Spd. 9-1-59. Comp. 9-30-59. TD 695'. D&A. Silurian ls., top 672'. WF*.
- 26, 990' from S. line, 330' from E. line, SE. Elmer Bartolo #1 Don Stevens. Spd. 9-2-59. Comp. 9-30-59. TD 725'. D&A. Maquoketa sh., top 724'. WF.
- 26, SW NE SW. Quincy-Twenty Second Bldg. #1 Riley Stevens. SD 9-30-59. Spd. 9-22-59. WF.
- 33, NW NW SE. Bert L. Gunter #1 Hultz Bros. Drlg. 60' 9-30-59. Spd. 9-27-59. WF.
- 36, SE SE SW. C. Arthur Beckman #1 Pierce. Pump testing 9-30-59. Spd. 7-7-59. WN** (Kellerville Pool).
- 36, NE SE SW. C. Arthur Beckman #2 Pierce. D&A (CDU)*** 9-30-59. Spd. 8-18-59. WN (Kellerville Pool).

1S, 7W

- 31, 990' from N. line, 330' from E. line, NW. Quincy Twenty-Second Bldg. #1 Terstreip. Pits 9-30-59. WF.

2S, 5W

- 1, 340' from N. line, 340' from E. line, NW. Ray F. Starr #1 Vernon Allen. Drlg. 230' 9-30-59. Spd. 9-24-59. WN (Kellerville Pool).
- 1, 330' from N. line, 462' from W. line, NE. Quincy Twenty-Second Bldg. Corp. #1 DeWitt. Spd. 9-1-59. Comp. 9-30-59. TD 653'. D&A. Maquoketa sh., top 650'. WN (Kellerville Pool).
- 1, 500' from S. line, 400' from W. line, SE. Ray F. Starr #4 Donley. Drlg. 230' 9-30-59. Spd. 9-24-59. WN (Kellerville Pool).
- 2, 400' from S. line, 400' from E. line, SW NE. Ray F. Starr #1 Otis Wright. Drlg. 652' 9-30-59. Spd. 9-7-59. WN (Kellerville Pool).

* Wildcat far - more than 2 miles from production.

** Wildcat near- from 1/2 to 2 miles from production.

*** Completion data unreported; will be given when available; not included in total completions for month.

ADAMS COUNTY (continued)

2S, 5W

- 11, 480' from N. line, 330' from E. line, NE. Ray F. Starr #1 Wendell Doole "A". Spd. 4-7-59. Comp. 9-30-59. TD 675'. PB 655'. IP 3 BOP. Silurian ls., top 638'. Frac. DISCOVERY OF KELLERVILLE POOL.
- 11, SE NE NE. Ray F. Starr #2 Wendell Doole "A". Spd. 7-1-59. Comp. 9-30-59. TD 660'. PB 650'. IP 1 BOP. Silurian ls., top 637'. Frac. Kellerville Pool.
- 11, 330' from S. line, 500' from E. line, NW. Ray F. Starr #1 Dorus Huston. D&A (CDU) 9-30-59. Spd. 8-17-59. WN (Kellerville Pool).
- 12, NW NE NW. Ray F. Starr #5 Wendell Doole "A". Spd. 6-12-59. Comp. 9-9-59. TD 646'. D&A. Maquoketa sh., top 643'. Kellerville Pool.
- 12, 420' from N. line, 350' from E. line, NW. Ray F. Starr #6 Wendell Doole "A". D&A (CDU) 9-30-59. Spd. 8-14-59. Kellerville Pool.
- 12, SE NE NW. Ray F. Starr #7 Wendell Doole "A". POP 9-30-59. WN (Kellerville Pool).
- 12, 340' from N. line, 340' from W. line, NE. Ray F. Starr #1 Mildred Milliron. POP 9-30-59. WN (Kellerville Pool).
- 12, 400' from S. line, 375' from W. line, NW NE. Ray F. Starr #2 Mildred Milliron. POP 9-30-59. Spd. 9-5-59. WN (Kellerville Pool).
- 20, 425' from N. line, 330' from E. line, NE. Frank Mattix #2 Scharnhorst. Spd. 9-3-59. Comp. 9-30-59. TD 470'. D&A. Maquoketa sh., top 460'. WF.
- 23, 420' from S. line, 420' from W. line, NW NW. Don N. Geyer #1 Clyde Johnson. Drlg. 500' 9-30-59. Spd. 9-13-59. WF.

3S, 5W

- 35, NE SW SE. Harold Lipe #1 Owens. NR 9-30-59. WN (Fishhook Pool).

BOND COUNTY

5N, 4W

- 26, NW SE NE. Stephenson-Langenskamp #1 Zbinden. Drlg. 270' 9-30-59. Spd. 9-23-59. WN (Old Ripley Pool).

BROWN COUNTY

1N, 4W

- 28, SE NE NE. Gene W. Boley #1 Russell Yakle. Spd. 8-25-59. Comp. 9-16-59. TD 574'. D&A. Dev.-Sil. ls., top 539'. WF.

1S, 2W

- 30, NW SE SE. Clyde D. Williams #1 N. B. Perry. Spd. 8-10-59. Comp. 9-16-59. TD 1125'. D&A. St. Peter ss., top 1120'. WF.

1S, 4W

- 28, SW SW SE. Bacon & Trapp #1 Shields. Spd. 9-15-59. Comp. 9-30-59. TD 702'. D&A. Maquoketa sh., top 699'. WF.

BROWN COUNTY (continued)

1S, 4W

- 31, 330' from N. line, 990' from W. line, NE. Taubert & Stead #1 Harry Bullard. Spd. 8-12-59. Comp. 9-23-59. TD 700'. D&A. Silurian ls., top 675'. WF.
- 33, NE NE NE. Bacon & Trapp #1 McNeff. Spd. 9-15-59. Comp. 9-30-59. TD 700'. D&A. Maquoketa sh., top 698'. WF.
- 34, NE NW SW. Bacon & Trapp #1 Shoopman. D&A (CDU) 9-30-59. Spd. 9-12-59. WF.

CHAMPAIGN COUNTY

22N, 7E

- 1, NE SE NW. Wm. C. Vandenberg, Jr. #1 Reynolds. WCST 9-30-59. Spd. 9-10-59. WF.
- 1, SE SW NW. Wm. C. Vandenberg #1 Roth. D&A (CDU) 9-30-59. Spd. 8-16-59. WF.

CHRISTIAN COUNTY

14N, 2W

- 3, NW NE NW. Landin Oil Co. #1 Bertling. Spd. 9-12-59. Comp. 9-30-59. TD 1950'. D&A. Silurian ls., top 1932'. WN (Mt. Auburn Consol. Pool).
- 4, SW NW NE. Schaefer Oil Co. #2 Kemmerer. Spd. 8-16-59. Comp. 9-16-59. TD 1925'. IP 145 BOP, 6 EW. Silurian ls., top 1912'. Frac. Mt. Auburn Consolidated Pool.
- 4, SW NE NE. Landin Oil Co. #2 M. B. Stokes. Spd. 8-23-59. Comp. 9-16-59. TD 1939'. D&A. Silurian ls., top 1924'. Mt. Auburn Consolidated Pool.
- 7, NW NE NE. Schaefer Oil Co. #1 Padgett "A". Spd. 8-25-59. Comp. 9-16-59. TD 1916'. D&A. Silurian ls., top 1899'. Mt. Auburn Consolidated Pool.

14N, 3W

- 23, SE SE NW. Vernon D. Jarvis #1 Ralph R. Spindel. LOC. 9-30-59. WN (Edinburg South Pool).
- 32, 316' from N. line, 527' from E. line, SW NE. Joe Simpkins #3 Becky Comm. Tstg. 9-30-59. Spd. 7-15-59. WN (Edinburg Pool).
- 32, 334' from N. line, 162' from E. line, NW. Joe Simpkins #1 George Neiswander. POP 9-30-59. Spd. 4-30-59. WF.

15N, 1W

- 4, SE SE NE. Bernard Podolsky #3 Roberts Heirs. Spd. 8-26-59. Comp. 9-16-59. TD 1908'. D&A. Silurian ls., top 1856'. Mt. Auburn Consolidated Pool.
- 20, SE SE SE. James Jordan #1 Audra Moore. Spd. 9-3-59. Comp. 9-23-59. TD 1970'. D&A. Silurian ls., top 1904'. WN (Mt. Auburn Consolidated Pool).
- 21, NE NE SW. James D. Jordan #1 Verneile Alberts. Spd. 7-29-59. Comp. 9-9-59. TD 1945'. PB 1940'. IP 77 BOP. Silurian ls., top 1912'. Frac. Mt. Auburn Consolidated Pool.
- 21, SE NE NW. James D. Jordan #2 Leroy Long. Spd. 8-9-59. Comp. 9-16-59. TD 1931'. IP 26 BOP, 5 BW. Silurian ls., top 1903'. Frac. Mt. Auburn Consolidated Pool.

CHRISTIAN COUNTY (continued)

15N, 1W

- 28, NE NE NW. James D. Jordan #1 O. H. Parrish. Spd. 9-9-59. Comp. 9-30-59. TD 1958'. IP 40 BOP, est. 300 BW. Silurian ls., top 1930'. Frac. EXTENSION TO MT. AUBURN CONSOLIDATED POOL.

15N, 2W

- 13, NE SW NE. H. F. Robison #2 Anna Marshall. PROD (CDU) 9-30-59. Spd. 8-20-59. Mt. Auburn Consolidated Pool.
- 22, SE NE NE. Hubbard & Reeter #4 N. B. Lowe. Spd. 8-27-59. Comp. 9-16-59. TD 1908'. D&A. Silurian ls., top 1879'. Mt. Auburn Consolidated Pool.
- 23, SE SW NW. Jack Robinson #8 M. Igo. PROD (CDU) 9-30-59. Spd. 9-16-59. Mt. Auburn Consolidated Pool.

CLARK COUNTY

11N, 14W

- 4, NW NE NW. Wallace McMahon #1 Turner. Spd. 8-20-59. Comp. 9-30-59. TD 2448'. IP 40 BOP, 15 BW. Trenton ls., top 2399'. Frac. Westfield Pool.
- 5, N/2 SE NW. Gordon Greene #1 J. Van Lieu. Spd. 7-31-59. Comp. 9-9-59. TD 2451'. IP 70 BOP, 100 BW. Trenton ls., top 2300'. Frac. Westfield Pool.
- 7, NE NE NE. Wm. Vandenberg #6 Spelbring. PROD (CDU) 9-30-59. Spd. 8-14-59. Westfield Pool.
- 9, SW SW NW. T. Rappe #3 Biggs. Spd. 7-21-59. Comp. 9-16-59. TD 2430'. IP 75 BOP, 75 BW. Trenton ls., top 2318'. Frac. Westfield Pool.
- 9, SW NW SW. T. Rappe #1 H. Biggs. PROD (CDU) 9-30-59. Spd. 8-17-59. Westfield Pool.
- 18, SE NE NE. V. Streeter #2 Phillips. Spd. 8-9-59. Comp. 9-23-59. TD 940'. IP 13 BOP, 3 BW. Carper ss., top 850'. Shot. Westfield Pool.

12N, 14W

- 24, SW NW SW. Chester Anderson #1 E. Finley. Spd. 8-3-59. Comp. 9-30-59. TD 416'. D&A. Pennsylvanian ss., top 383'. WN (Inclose Pool).

CLAY COUNTY

2N, 5E

- 11, NE NE SW. Keystone Oil Co. #5 Campbell Heirs. Spd. 9-9-59. Comp. 9-30-59. TD 2823'. PB 2735'. IP 115 BOP. Bethel ss., top 2712'. Frac. Xenia East Pool.
- 11, SW SW NE. Ward Dayton #3 Goad. Spd. 8-15-59. Comp. 9-9-59. TD 2706'. IP 163 BOP, 10 BW. Bethel ss., top 2691'. Frac. Xenia East Pool.

2N, 7E

- 355' from N. line, 330' from E. line, NE SW. Gulf Oil Corp. #5 Myrtle. Spd. 8-27-59. Comp. 9-16-59. TD 3155'. PB 3125'. IP 389 BOP, 10 BW. McClosky ls., top 3083'. Acid. West Seminary Pool.

CLAY COUNTY (continued)

- 2N, 7E
- 5, SW SW NE. Gulf Oil Corp. #1 Stanford. Spd. 8-19-59. Comp. 9-23-59 TD 3150'. PB 3118'. IP 143 BOP, 40 BW. McClosky ls., top 3085'. Frac. West Seminary Pool.
- 5, SW NW SW. Gulf Oil Corp. #4 M. Strange. Spd. 7-10-59. Comp. 9-9-59. TD 3146', PB 3109'. IP 7 BOP, 15 BW. Aux Vases ss., top 2975'. Frac. West Seminary Pool.
- 3N, 5E.
- 15, SE SE NE. Jet Oil Co. #1 E. S. Lee. PROD (CDU) 9-30-59. Spd. 9-15-59. WN (Kenner West Pool).
- 3N, 7E
- 26, SW SE NE. Nat'l. Assoc. Pet. Co. #1 B. Misenhimer. Tstg. 9-30-59. Spd. 9-11-59. WN (Sailor Springs Consolidated Pool).
- 35, NE NW SE. J. S. Carter #1 Hunley. RURT 9-30-59. WN (Sailor Springs Consolidated Pool).
- 4N, 5E
- 12, NE NE NW. R. H. Troop #1 Colglazier-Glair Comm. Spd. 9-14-59. Comp. 9-30-59. TD 2701'. D&A. Ste. Genevieve ls., top 2586'. WN (Iola South Pool).
- 4N, 7E
- 6, 330' from N. line, 330' from W. line, NW fractional SW. John Zink #4 C. D. Smith. Spd. 12-18-58. Comp. 9-16-59. TD 2896'. D&A (SO). Ste. Genevieve ls., top 2839'. Frac. Toliver South Pool.
- 14, NW NW NW. S. E. Pfeifer #1 Erwin. Spd. 9-16-59. Comp. 9-23-59. TD 2686'. D&A. Cypress ss., top 2584'. Sailor Springs Consolidated Pool.
- 23, SW NE SE. Joe Dull #2 Hastings. Spd. 7-21-59. Comp. 9-16-59. TD 2970'. PB 2593'. IP 36 BOP. Cypress ss., top 2576'. Shot. Sailor Springs Consolidated Pool.
- 4N, 8E
- 1, NW NE NE. A. C. Davis #1 Sidelis Kuhl. Drlg. 2863' 9-30-59. Spd. 9-22-59. WN (Passport Pool).
- 20, SE NE NE. Louis Kapp #1 W. Walker. Spd. 7-31-59. Comp. 9-16-59. TD 3126'. D&A. Ste. Genevieve ls., top 2971'. WN (Sailor Springs North Pool)
- 26, NE SW SE. Ray Hendricks #1 Z. E. Thomann. Spd. 7-21-59. Comp. 9-9-59. TD 2697'. D&A (SO). Cypress ss., top 2678'. Frac. Pixley Pool.
- 5N, 6E
- 2, NW NW SW. V. S. & S. Drlg. Co. #1 Clarence Stumeier. Drlg. 2539' 9-30-59. Spd. 9-25-59. WN (Hord Pool).
- 3, SE SE SE. V. S. & S. Drlg. Co. #1 Ralph Van Dyke. Spd. 8-12-59. Comp. 9-23-59. TD 2713'. IP 101 BOP, 2 BW. Aux Vases ss., top 2702'. Frac. EXTENSION TO HORD POOL. NEW PAY IN POOL.

CLAY COUNTY (continued)

5N, 7E

- 13, 380' from S. line, 330' from W. line, SE NW. Gulf Oil Corp. #1 H. T. Gould.
Spd. 6-20-59. Comp. 9-16-59. TD 2761'. PB 2546'. IP 3 BOP, 141 BW.
Cypress ss., top 2520'. Frac. Sailor Springs Consolidated Pool.

CLINTON COUNTY

1N, 2W

- 22, NE SE NW. O. Pattillo #1 M. Bassen. Spd. 8-7-59. Comp. 9-23-59. TD 2775'.
PB 2760'. IP 30 BOP, 30 BW. Devonian ls., top 2726'. Frac. Posey East
Pool.

23, SW SW SE. R. H. Troop #1 C. Bassen. MIRT 9-30-59. WN (Posey East Pool).

2N, 1W

- 33, NE NE NE. Beeson Oil #1 C. Fechtler. Spd. 9-2-59. Comp. 9-9-59. TD 1441'.
D&A. Bethel ss., top 1435'. Shattuc Pool.

3N, 2W

5, SE NW SE. E. J. Goldschmidt #1 Boatright. POP 9-30-59. Spd. 7-10-59. WN
(Beaver Creek South Pool).

5, NE SW SE. E. J. Goldschmidt #1 Hoffman. Temp. abd. 9-30-59. Spd. 6-11-59.
TD 1199'. Bethel ss., top 1166'. WN (Beaver Creek South Pool).

5, SE SW NE. E. & G. Drlg. #1 Hord. WOC 5" 9-30-59. Spd. 9-17-59. WN (Beaver
Creek South Pool).

31, SW SE NE. A. Schiermann #1 Johnson. Spd. 5-23-59. Comp. 9-23-59. TD
1095'. D&A. Cypress ss., top 1030'. Frac. WF.

COLES COUNTY

12N, 8E

22, SW SE SE. Hill Prod. Co. #1 Leonard. Spd. 9-8-59. Comp. 9-16-59. TD
2331'. D&A. Ste. Genevieve ls., top 2231'. WF.

12N, 10E

13, NE NW NE. Earnest Zink #1 Mary Eaton. Spd. 9-9-59. Comp. 9-16-59. TD
511'. IP 20,000 cu. ft. gas flowing. Pennsylvanian ss., top 508'. Ash-
more South Pool.

12N, 14W

7, NE NE SW. Earnest Zink #1 Farris. Spd. 8-25-59. Comp. 9-23-59. TD 420'.
IP 13,300 cu. ft. gas flowing. Pennsylvanian ss., top 405'. Ashmore South
Pool.

14N, 11E

31, SE NE SE. Earnest Zink #1 Curtis. Drlg. 327' 9-30-59. Spd. 9-16-59. WN
(Warrenton-Borton Pool).

CRAWFORD COUNTY

5N, 10W

18, 330' from N. line, 400' from W. line, NE SW. Quint Drlg. Co. #1 D. I.
Beckes. D&A (CDU) 9-30-59. Spd. 8-29-59. Russelville Pool.

CRAWFORD COUNTY (continued)

6N, 12W

29, NE NW NE. Dome & Drake #3 A. W. Allen. Spd. 9-4-59. Comp. 9-23-59. TD 1405'. D&A. Bethel ss., top 1402'. Main Consolidated Pool.

6N, 13W

23, SE NW NE. D. C. Holman #2 F. & M. Johnson. Temp. abd. 9-16-59. Spd. 8-26-59. TD 971'. Pennsylvanian ss., top 950'. Frac. Main Consol. Pool.

25, NW NW NE. Mahutka Oil Co. #1 Crozier Comm. Spd. 9-10-59. Comp. 9-30-59. TD 992'. D&A. Pennsylvanian ss., top 945'. Main Consolidated Pool.

7N, 13W

31, 312' from N. line, 473' from E. line, SE SW. Geo. Whiston #1 Redman. Spd. 7-17-59. Comp. 9-30-59. TD 1033'. IP 2 BOP. Pennsylvanian ss., top 1003'. Main Consolidated Pool.

8N, 12W

26, 330' from N. line, 530' from W. line, NE NE. C. M. Smith #1 Heber. MIST 9-30-59. Spd. 1-30-59. WF.

8N, 13W

33, NW SE NE. Dillman & Tyhurst #3 C. Keller. Spd. 8-29-59. Comp. 9-23-59. TD 855'. D&A. Pennsylvanian ss., top 838'. Main Consolidated Pool.

CUMBERLAND COUNTY

9N, 10E

23, SW SE NE. Robert Zakowski #1 Edna Kelly. D&A (CDU) 9-30-59. Spd. 7-14-59. WF.

10N, 10E

7, SW SW SE. Jay-Vee Dev. Co. #1 Sutherland Budes Comm. Spd. 9-19-59. Comp. 9-30-59. TD 2220'. D&A. Ste. Genevieve ls., top 2157'. WF.

11N, 10E

31, 480' from S. line, 420' from W. line, NE SW. H. F. Robison #1 Coogill. Spd. 7-20-59. Comp. 9-9-59. TD 767'. D&A. Pennsylvanian ss., top 660'. WF.

DOUGLAS COUNTY

14N, 7E

1, NE SE NW. Vernon D. Jarvis #1 Henry A. Moore. Crg. 1800' 9-30-59. Spd. 9-8-59. WN (Chesterville East Pool).

15N, 9E

36, NW NE SE. W. W. Henigman #1 Henson. Spd. 9-1-59. Comp. 9-9-59. TD 406'. D&A. Pennsylvanian ss., top 352'. WF.

EDGAR COUNTY

14N, 14W

13, SE NE SW. John W. Fawcett #1 C. C. Thompson. Spd. 7-26-59. Comp. 9-23-59. TD 267'. IP 1½ BOP. Pennsylvanian ss., top 253'. Warrenton-Borton Pool.

EDWARDS COUNTY

1N, 14W

- 10, SE NW NW. Bell Bros. #1 V. Kerster. Spd. 8-28-59. Comp. 9-9-59. TD 3028'.
D&A. Ste. Genevieve ls., top 2938'. Berryville Consolidated Pool.

1S, 10E

- 36, NW SW NW. Jack Inglis Oil Prop. #1 Crome. Spd. 9-5-59. Comp. 9-23-59. TD
3375'. D&A. Ste. Genevieve ls., top 3273'. WN (Albion Consolidated Pool).

EFFINGHAM COUNTY

6N, 5E

- 10, SE SE SE. Dale Hopkins #1 Keller. NR 9-30-59. Spd. 10-6-58. WN (Mason
North Pool).

- 15, SW SW SE. Shulman Bros. #1 Davis. Spd. 8-27-59. Comp. 9-9-59. TD 2518'.
D&A. Ste. Genevieve ls., top 2475'. Iola Consolidated Pool.

- 17, NE SW SE. W. T. Frederking #1 Redding. Spd. 9-30-59. WN (Iola Cons. Pool).

6N, 6E

- 35, NW SW NW. Lewis Christensen-Zink #1 Chester Lewis. Spd. 9-9-59. Comp.
9-23-59. TD 2816'. D&A. Ste. Genevieve ls., top 2713'. WN (Hord North
Pool).

- 35, SW SE SW. Willard McKinney #1 Frank Miller. Spd. 8-26-59. Comp. 9-9-59.
TD 2816'. D&A. Ste. Genevieve ls., top 2742'. WN (Hord North Pool).

FAYETTE COUNTY

5N, 2E

- 12, NW SW SE. W. L. Belden #1 Meyer. Spd. 8-28-59. Comp. 9-16-59. TD 3560'.
D&A. Silurian ls., top 3522'. WN (Wilberton Pool).

5N, 4E

- 11, SW SE SE. C. R. Winn #1 Ricketts. Spd. 9-3-59. Comp. 9-16-59. TD 2611'.
D&A. Ste. Genevieve ls., top 2450'. WN (Iola West Pool).

8N, 3E

- 28, 280' from S. line, 280' from W. line, SE NW. Carter Oil Co. #1-T Edith
Marshall. Spd. 8-7-59. Comp. 9-9-59. TD 1522'. IP 46 BOP, 2 BW. Bethel
& Aux Vases ss. Frac. Loudon Pool.

- 30, SE NE SE. Carter Oil Co. #6 S. W. Botterbusch. Spd. 7-24-59. Comp.
9-9-59. TD 1482'. PB 1478'. IP 20 BOP. Cypress ss., top 1439'. Frac.
Loudon Pool.

FRANKLIN COUNTY

5S, 3E

- 19, SW SW SE. H. O. Whittington #1 Boyles. PROD (CDU) 9-30-59. Spd. 7-11-59.
Whittington Pool.

- 30, 330' from N. line, 3340' from E. line, Sec. H. O. Whittington #1 Kate C.
Adams. Spd. 9-10-59. Comp. 9-23-59. TD 2964'. D&A. St. Louis ls., top
2934'. WN (Benton North Pool).

FRANKLIN COUNTY (continued)

- 5S, 3E
- 30, 380' from N. line, 330' from W. line, NE. H. O. Whittington #1 J. J. Picken
Tstg. 9-30-59. Spd. 8-29-59. WN (Whittington Pool).
- 36, 901' from N. line, 280' from W. line, NW. Shell Oil Co. #17 C. W. & F.
Tract RS. Spd. 8-19-59. Comp. 9-23-59. TD 2985'. PB 2895'. IP 255 EOP,
5 BW. Aux Vases & Ohara ls. Acid. Benton Pool.
- 6S, 4E
- 25, SE SE NW. C. E. Brehm #2 U. S. Steel "F". Spd. 6-11-59. Comp. 9-30-59.
TD 3277'. D&A. Ste. Genevieve ls., top 3184'. Akin Pool.
- 33, NW SE NW. Nat'l. Assoc. Pet. Co. #1 Artnell Co. Drlg. 2375' 9-30-59. Spd.
9-24-59. WN (Akin Pool).
- 36, SW SE NW. C. E. Brehm #1 Lario Trustee "A". Spd. 4-16-59. Comp. 9-30-59.
TD 3175'. PB 3150'. IP 168 BOP. Aux Vases ss., top 3134'. Frac. Akin
Pool.
- 36, NW SE NW. C. E. Brehm #5-A Lario Trustee. Spd. 7-15-59. Comp. 9-30-59.
TD 3160'. D&A. Aux Vases ss., top 3122'. Akin Pool.
- 7S, 4E
- 3, SW NE NW. R.K.Pet. Corp. #1 Westbrook "B". Spd. 9-9-59. Comp. 9-23-59.
TD 3186'. D&A. Ste. Genevieve ls., top 3118'. WN (Thompsonville North
Pool).
- 11, NE NW NE. R. K. Pet. Corp. #1 Westbrook "A". Spd. 8-23-59. Comp. 9-9-59.
TD 3135'. D&A. Aux Vases ss., top 3116'. Thompsonville East Pool.
- 13, SE SW SE. Ralph Carlyle #1 Evans. Spd. 8-19-59. Comp. 9-9-59. TD 3393'.
D&A. Ste. Genevieve ls., top 3216'. Dale Consolidated Pool.
- 14, NE NW NW. Collins Bros. #1 P. Carlile. Spd. 8-8-59. Comp. 9-9-59. TD
3150'. D&A. Aux Vases ss., top 3112'. Thompsonville North Pool.

GALLATIN COUNTY

- 8S, 8E
- 5, NE NE NW. Nation Oil Co. #3 Dellahunt. Spd. 7-31-59. Comp. 9-9-59. TD
2811'. PB 2750'. IP 28 BOP. Ohara ls., top 2726'. Omaha Pool.
- 8S, 10E
- 7, SE NW SW. Cobra O. & G., Inc. #1 B. K. Leach. Spd. 9-18-59. Comp. 9-30-59.
TD 2330'. D&A. Golconda ls., top 2321'. Inman West Consolidated Pool.
- 30, SE NE SW. Coy Oil Co., Inc. #1 K. Drone. Spd. 8-27-59. Comp. 9-30-59.
TD 2050'. PB 2043'. IP 35 BOP, 20 BW. Waltersburg ss., top 2033'. Ab
Lake West Pool.
- 30, SW NW SE. Coy Oil, Inc. #1 Thad Golden Comm. Spd. 8-20-59. Comp. 9-30-59.
TD 2050'. IP 7 BOP, 5 BW. Waltersburg ss., top 2036'. Frac. Ab Lake
West Pool.

GALLATIN COUNTY (continued)

8S, 10E

36, 330' from N. line, 300' from E. line, SE. Omar Minton, Jr. #1 Smith. NR 9-30-59. Spd. 10-27-58. WF.

8S, 11E

31, NW NW SW. Omar W. Minton, Jr. #1 Galt. NR 9-30-59. Spd. 2-23-59. WF.

9S, 10E

3, SE SE SE. V. S. & S. Drlg. Co. #1 Austin Hrs. "A". Drlg. 2500' 9-30-59. Spd. 9-24-59. WN (Shawneetown North Pool).

GREENE COUNTY

12N, 13W

15, 330' from S. line, 50' from W. line, SE SE. John S. Adams #2 Hallock. Spd. 6-9-59. Comp. 9-23-59. TD 860'. D&A. St. Peter ss., top 855'. WF.

HAMILTON COUNTY

4S, 6E

20, 660' from S. line, 330' from E. line, SE NE. John W. Rudy #1 George Heil. Spd. 8-22-59. Comp. 9-9-59. TD 3444'. D&A. Ste. Genevieve ls., top 3372'. WF.

6S, 5E

23, NW SE NE. Permian Oil Co. #2 Lockwood. Spd. 2-17-59. Comp. 9-30-59. TD 3276'. PB 3214'. IP 20 BOP, 2 BW. Aux Vases & Rosiclare ls. Frac. & Acid. Dale Consolidated Pool.

6S, 6E

5, NE NW NW. Oslager Oil Co. #1 Johnson. Spd. 7-13-59. Comp. 9-16-59. TD 3255'. D&A. Ste. Genevieve ls., top 3242'. Dale Consolidated Pool.

6, SW SE SE. Chris Pearson #1 Biggerstaff. Spd. 7-10-59. Comp. 9-9-59. TD 3233'. PB 3198'. IP 11 BOP, 150 BW. Aux Vases ss., top 3070'. Frac. Dale Consolidated Pool.

26, SW NW NW. G. L. Reasor #1 Irvin. Spd. 8-13-59. Comp. 9-9-59. TD 3289'. D&A. Ste. Genevieve ls., top 3165'. Walpole Pool.

6S, 7E

21, SW NE NW. W. C. McBride, Inc. #7 Benefiel-Arnold. Spd. 8-17-59. Comp. 9-16-59. TD 3090'. IP 130 BOP. Aux Vases ss., top 3082'. Frac. Dale Consolidated Pool.

21, NW SE NE. Nation Oil Co. #1 Hardesty. Drlg. 2708' 9-30-59. Spd. 9-19-59. WN (Dale Consolidated Pool).

21, NW SE NW. Calvin Oil Co. #1 Hunt-Benefiel Comm. Spd. 7-27-59. Comp. 9-9-59. TD 3090'. IP 360 BOP, tr. W. Aux Vases ss., top 3072'. Frac. Dale Consolidated Pool.

21, SW SE NW. Calvin Oil Co., P. E. Tipton Tr. #2 Hunt-Benefiel. Spd. 8-24-59. Comp. 9-23-59. TD 3125'. PB 3120'. IP 648 BOP. Aux Vases ss., top 3072'. Frac. Dale Consolidated Pool.

HAMILTON COUNTY (continued)

6S, 7E

- 29, SE NW NE. Calvin Oil Co. #1 R. Pickens. SD 2595' 9-30-59. Spd. 9-22-59.
WN (Dale Consolidated Pool).

JASPER COUNTY

5N, 9E

- 21, NE NW SW. R. W. Harper #1 Dan Olinger. Drlg. 1100' 9-30-59. Spd.
9-20-59. WN (Wakefield Pool).

5N, 10E

- 6, SW NE NE. J. M. Zanetis #3 Payne Heirs. Spd. 7-13-59. Comp. 9-30-59. TD
2865'. PB 2815'. IP 100 BOP, tr. W. Aux Vases ss., top 2762'. Frac.
Clay City Consolidated Pool.

6N, 10E

- 15, NW NW NE. Mt. Carmel Drlg. Co. #1 Eugene Ritz. Spd. 8-26-59. Comp. 9-16-59
TD 2799'. D&A. Ste. Genevieve ls., top 2706'. WN (Clay City Consoli-
dated Pool).

- 30, NE SE SE. W. W. Dayton #1 Baker Trust. Spd. 8-26-59. Comp. 9-23-59. TD
2912'. D&A (30). Ste. Genevieve ls., top 2812'. Acid. Clay City Con-
solidated Pool.

- 31, NW NW NE. J. V. Omanson #1 Joe Klinger Comm. Spd. 9-10-59. Comp. 9-23-59.
TD 2991'. D&A. Ste. Genevieve ls., top 2840'. WN (Clay City Consoli-
dated Pool).

- 32, NE NW NE. Calvert Drlg., Inc. #1 Blank-Ervin Consol. Spd. 8-13-59. Comp.
9-23-59. TD 2825'. IP $1\frac{1}{2}$ BOP, $\frac{1}{2}$ BW. Rosiclare ls., top 2798'. Acid.
Clay City Consolidated Pool.

7N, 10E

- 2, NE NW SE. Ring & Kinsel #1 Stifal. Spd. 8-24-59. Comp. 9-9-59. TD 2577'.
D&A. Ste. Genevieve ls., top 2504'. Hunt City Pool.

- 16, SE SW NW. E. & G. Drlg. Co. #1 Ed Michl. WOC 5" 9-30-59. Spd. 8-22-59.
WN (Clay City Consolidated Pool).

- 16, SW SE NW. E. & G. Drlg. Co. #2 Andrew Reisner. MIST 9-30-59. Spd.
7-15-59. WN (Clay City Consolidated Pool).

- 16, NW SE SW. E. & G. Drlg. Co. #1 Katherine Schissel. WOC 5" 9-30-59. Spd.
7-15-59. WN (Clay City Consolidated Pool).

- 16, NE SW SW. E. & G. Drlg. Co. #2 Katherine Schissel. WOC 5" 9-30-59. Spd.
7-24-59. WN (Clay City Consolidated Pool).

- 20, NE SE SE. R. B. & Assoc. #1 Brooks Comm. MIST 9-30-59. Spd. 8-14-59.
WN (Clay City Consolidated Pool).

- 20, 330' from N. line, 880' from E. line, SE NE. E. K. Lewis #1 Victor Brooks.
LOC. 9-30-59. WN (Clay City Consolidated Pool).

JASPER COUNTY (continued)

7N, 10E

- 20, NW NE NE. E. & G. Drlg. Co. #1 John L. Harvey, Sr. WOC 5" 9-30-59. Spd. 8-1-59. WN (Clay City Consolidated Pool).
- 21, 330' from S. line, 990' from W. line, SW NW. E. & G. Drlg. Co. #2 Cowger. POP 9-30-59. Spd. 7-25-59. WN (Clay City Consolidated Pool).
- 21, NW NW SE. E. & G. Drlg. Co. #2 Lobmier. PROD (CDU) 9-30-59. Spd. 6-27-59. Clay City Consolidated Pool.
- 21, NE SE NW. E. & G. Drlg. Co. #1 A. Reisner. POP 9-30-59. Spd. 7-6-59. WN (Clay City Consolidated Pool).
- 21, NW NE NW. E. & G. Drlg. Co. #3 Andrew Reisner. WOC 5" 9-30-59. Spd. 7-15-59. WN (Clay City Consolidated Pool).
- 21, SE SW SW. E. & G. Drlg. Co. #1 Schedlbauer et al. POP 9-30-59. Spd. 6-3-59. WN (Clay City Consolidated Pool).
- 33, NW NW NE. Parrish & Ensminger #1 Hippler et al. Spd. 8-13-59. Comp. 9-16-59. TD 2813'. IP 20 BOP, 7 BW. McClosky ls., top 2744'. Acid. Clay City Consolidated Pool.
- 33, NE NW NW. E. & G. Drlg. Co. #1 John Yager et al. Pits 9-30-59. WN (Clay City Consolidated Pool).

7N, 14W

- 15, NE NE SE. Hoagland Drlg. Co. #1 Alva Miller. D&A (CDU) 9-30-59. Spd. 9-23-59. WN (Main Consolidated Pool).

JEFFERSON COUNTY

1S, 1E

- 6, 330' from S. line, 475' from W. line, SW SE. Leo Dare #1-A Brooks. Spd. 5-27-59. Comp. 9-9-59. TD 1085'. IP 14 BOP. Pennsylvanian ss., top 1055'. Shot. Cravat West Pool.
- 6, 330' from N. line, 440' from W. line, SW SE. Leo Dare #2-A Brooks. Temp. abd. (SO) 9-9-59. Spd. 6-29-59. TD 928'. Pennsylvanian ss., top 925'. Shot. Cravat West Pool.

1S, 2E

- 4, C SW SE. Carter Oil Co. #5 Alice Boggs. Spd. 8-12-59. Comp. 9-16-59. TD 2065'. PB 2041'. IP 237 BOP, 67 BW. Aux Vases ss., top 1979'. Frac. Salem Consolidated Pool.

1S, 4E

- 16, NE SW NE. Jet Oil Co. #1 Eller. D&A (CDU) 9-30-59. Spd. 9-10-59. WN (Divide East Pool).

2S, 2E

- 24, SW SW NW. Royal O. & G. Co. #1 R. Edwards. Spd. 8-25-59. Comp. 9-9-59. TD 2820'. D&A. Ste. Genevieve ls., top 2702'. WN (Mt. Vernon North Pool).

JEFFERSON COUNTY (continued)

4S, 3E

- 20, NW NE NW. Nelson Allen #1 Presley. Spd. 8-26-59. Comp. 9-23-59. ID 2951'
D&A. Ste. Genevieve ls., top 2844'. WN (Ina North Pool).

KANKAKEE COUNTY

31N, 11E

- 19, SW SW NW. E. V. Richardson #1 V. H. Goodknecht. LOC. 9-30-59. WF.

LAWRENCE COUNTY

2N, 11W

- 5, NW SW SW. William Lampley #1 A. Akin. Spd. 7-25-59. Comp. 9-30-59. TD 1825'. PB 1660'. IP 30 BOP, 100 BW. Cypress ss., top 1574'. Frac. Lawrence Pool.
- 6, 1280' from N. line, 330' from E. line, NE. Wm. Zuhone, Jr. #7 Ackman. Spd. 8-27-59. Comp. 9-23-59. TD 1611'. PB 1600'. IP 75 BOP, tr. W. Cypress ss., top 1610'. Frac. Lawrence Pool.
- 6, 794' from N. line, 726' from E. line, NE NW. Gaines & Brinkley #2 Leighty Hrs. Spd. 7-23-59. Comp. 9-16-59. TD 1630'. PB 1625'. IP 48 BOP. Cypress ss., top 1566'. Frac. Lawrence Pool.
- 3N, 11W
- 17, SW SW NW. Wm. Zuhone #1 Harrod Hrs. Spd. 7-13-59. Comp. 9-9-59. TD 1607'. PB 1600'. IP 25 BOP, 50 BW. Cypress ss., top 1575'. Frac. Lawrence Pool.
- 30, 330' from N. line, 330' from W. line, NW. Consolidated Oil Prod. Co. #2 J. Snyder. Spd. 7-25-59. Comp. 9-9-59. TD 1614'. IP 4 BOP. Cypress ss., top 1580'. Frac. Lawrence Pool.
- 31, NW SE NE. Illinois Oil Co. #0-6 O. Leighty. Spd. 8-2-59. Comp. 9-23-59. TD 1884'. PB 1700'. IP 30 BOP, 30 BW. Cypress ss., top 1589'. Frac. Lawrence Pool.
- 31, SE SE NE. Coon Creek Oil Co. #3-0 Oscar Leighty. Spd. 6-5-59. Comp. 9-23-59. TD 1884'. PB 1650'. IP 70 BOP, 50 BW. Cypress ss., top 1558'. Frac. Lawrence Pool.
- 32, SW SW NW. Ivan McCandlish #1-A Leighty. Spd. 6-23-59. Comp. 9-9-59. TD 1883'. PB 1610'. IP 100 BOP, tr. W. Cypress ss., top 1557'. Frac. Lawrence Pool.
- 3N, 12W
- 16, SW NE SE. Bradley Prod. #110 Seed Hrs. Spd. 8-15-59. Comp. 9-30-59. TD 1666'. IP 55 BOP, 30 BW. Jackson & Cypress ss. Frac. Lawrence Pool.
- 22, 330' from N. line, 455' from E. line, SE. G. O. Chapman #10 T. P. Gillespie PROD (CDU) 9-30-59. Spd. 8-31-59. Lawrence Pool.
- 34, NE NW NW. Darrell Huddleston #2 Anna Albrecht. Spd. 8-12-59. Comp. 9-9-59. TD 1065'. D&A. Pennsylvanian ss., top 1003'. Lawrence Pool.

LAWRENCE COUNTY (continued)

3N, 13W

- 16, SW NW SE. Oslager Oil Co. #1 Eaton. Temp. abd. (CDU) 9-30-59. Spd. 7-18-59. WF.
- 16, SW NE SE. D. T. Drlg. Co. #1 Scaggs. Spd. 9-8-59. Comp. 9-23-59. TD 2581'. D&A. Ste. Genevieve ls., top 2487'. WN (Lawrence West Pool).
- 36, SW SE NE. Shure Oil Co. #1 R. J. Fessant. Spd. 9-17-59. Comp. 9-23-59. TD 2100'. D&A. Bethel ss., top 2076'. WN (Lawrence Pool).

MACOUPIN COUNTY

7N, 7W

- 7, 455' from S. line, 510' from E. line, SW SE. O. R. Shull #1 Johnson. Drlg. 598' 9-30-59. Spd. 9-12-59. WN (Staunton West Pool).
- 16, SE NW SE. Joe Waitukaitis #9 Dehne. Spd. 9-1-59. Comp. 9-16-59. TD 500'. D&A. Pennsylvanian ss., top 470'. Shot. Staunton West Pool. Spd. 9-4-59.
- 17, NW NE SE. Hubert W. Rose #2 Benner. D&A (CDU)9-30-59. Staunton West Pool.
- 17, 340' from S. line, 380' from E. line, NW. L. W. Rambo #1 Mansholt. POP 9-30-59. Spd. 8-31-59. WN (Staunton West Pool).
- 17, 550' from S. line, 330' from E. line, SE NE. Jack J. Brady #1 Richards. Spd. 3-16-59. Comp. 9-9-59. TD 500'. IP 35 BOF. Pennsylvanian ss., top 489'. Staunton West Pool.
- 19, 330' from S. line, 360' from W. line, SE SW. Cahill Drlg. #1 Phillip Walter. Spd. 5-29-59. Comp. 9-16-59. TD 570'. D&A. Ste. Genevieve ls., top 566'. WF.
- 27, 365' from S. line, 235' from E. line, SW NW. Joseph Kesl, Jr. #2 Stone. SD 9-30-59. Spd. 9-8-59. WN (Staunton West Pool).

7N, 8W

- 26, 342' from N. line, 330' from W. line, SE NW. Gallatin Drlg. Co. #1 Oscar Bunte. Spd. 9-2-59. Comp. 9-30-59. TD 538'. D&A. Pennsylvanian ss., top 526'. WF.

8N, 6W

- 10, NE SE SE. Clyde Bassett #2 W. L. Hartke. Spd. 6-19-59. Comp. 9-30-59. TD 646'. D&A. Pennsylvanian ss., top 638'. Hornsby South Pool.
- 11, NW SW SW. Clyde Bassett #1 Karl Hartke. Spd. 2-5-59. Comp. 9-30-59. TD 690'. D&A. Pennsylvanian ss., top 673'. Frac. Hornsby South Pool.
- 15, SE NE NE. East Central Dev. Co. #2 Chicago & NW RR Co. Spd. 2-26-59. Comp. 9-16-59. TD 715'. D&A. Pennsylvanian ss., top 650'. Hornsby South Pool.

8N, 8W

- 22, SE NW NE. Joe Waitukaitis #2 Simmermaker. LOC. 9-30-59. WF.

MACOUPIN COUNTY (continued)

- 9N, 6W
29, NW SE NE. H. F. Robison #1 Wylder. Spd. 10-21-58. Comp. 9-9-59. TD 580'.
D&A. Pennsylvanian ss., top 566'. WF.
- 9N, 8W
24, SW NW NE. W. C. Stribling #1 Clark. Spd. 9-12-59. Comp. 9-23-59. TD
410'. D&A. No sand. WN (Carlinville Pool).
- 10N, 6W
2, SE NW SE. E. & G. Drlg. Co. #1 E. Malham. WOC 4" 9-30-59. Spd. 7-6-59. WF.
2, SE SE SW. E. & G. Drlg. Co. #1 Mullen. LOC. 9-30-59. WF.
11, NW NW NE. E. & G. Drlg. Co. #1 Carlinville Nat'l. Bank. NR 9-30-59. Spd.
5-27-59. WF.
- 11N, 7W
6, SE NE SE. Cahill & Smith #2 Bristow. LOC. 9-30-59. WF.

MADISON COUNTY

- 5N, 6W
28, SE SW SW. Geo. Cassens #1 Klenke. WOC 5" 9-30-59. Spd. 6-13-59. WN
(Marine Pool).
29, NW NW NE. Geo. Cassens #1 Schuetz. SD 1773' 9-30-59. Spd. 6-4-59. WN
(Marine Pool).
- 6N, 7W
20, 693' from S. line, 1052' from E. line, NE. Homeier & Weber #2 E. Myers.
SD 9-30-59. Spd. 3-17-59. WF.
32, 490' from N. line, 350' from W. line, SE SW. John S. Homeier #1 Kruckeberg.
Spd. 8-21-59. Comp. 9-9-59. TD 2076'. D&A. Trenton ls., top 2020'. WF.

MARION COUNTY

- 3N, 1E
3, SW NW SW. T. M. Conrey #1 Rogiers. Spd. 8-26-59. Comp. 9-9-59. TD 1525'.
D&A. Bethel ss., top 1517'. WN (Patoka South Pool).
16, SW SW NE. T. M. Conrey #1 Cattani. D&A (CDU) 9-30-59. Spd. 9-19-59.
WN (Patoka South Pool).
- 3N, 2E
34, SW NE SW. Texaco, Inc. #3 H. McMackin. Spd. 6-13-59. Comp. 9-9-59. TD
2150'. PB 2145'. IP 63 BOP, 300 BW. Rosiclare ss., top 2130'. Frac.
Tonti Pool.
- 4N, 2E
3, SW NW SE. Nat'l. Assoc. Pet. #1 Kenneth Simmons. WOC 5" 9-30-59. Spd.
9-18-59. WF.

MCDONOUGH COUNTY

- 6N, 2W
29, SE SE NW. H. J. Hickey #1 Strobe. Spd. 6-27-59. Comp. 9-16-59. TD 670'.
D&A. Dev-Sil., top 615'. WF.

MENARD COUNTY

17N, 6W

4, SE SE SW. Solliday & Bertinetti #1 Minor. LOC. 9-30-59. WF.

MONTGOMERY COUNTY

8N, 5W

33, NW NW SW. James R. Covington #1 J. B. Williams Est. Spd. 9-14-59. Comp. 9-23-59. TD 1815'. D&A. Devonian ls., top 1750'. WN (Mt. Olive Pool).

11N, 5W

30, SE SE NE. James Jordan #1 Brubaker. SIGW (CDU) 9-30-59. Spd. 8-13-59. WN (Waggoner Pool).

PERRY COUNTY

4S, 1W

10, NE SE SE. Homer Rutherford #1 H. C. Eater. POP 9-30-59. Spd. 8-20-59. WN (Tamaroa Pool).

PIKE COUNTY

5S, 4W

32, 330' from S. line, 380' from W. line, SE NW. Walter J. Grossmann #1 J. Walter DeHart. D&A (CDU) 9-30-59. Spd. 8-4-59. WF.

PULASKI COUNTY

14S, 1W

4, NW NW NE. Earl W. Lingle #1 Earl Atherton. NR 9-30-59. WF.

RANDOLPH COUNTY

4S, 7W

10, SE NW SW. E. E. Rue #1 Koenig-Preston-Wegener Comm. Spd. 8-27-59. Comp. 9-9-59. TD 275'. IP est. 200,000 cu. ft. gas flowing. Cypress ss., top 236'. MAY OPEN NEW POOL.

10, NE SW SE. E. E. Rue #1 Schwartzkopf-Bunte Comm. D&A (CDU) 9-30-59. Spd. 9-1-59. WF.

15, SE NW NE. E. E. Rue #1 Schwartzkopf-Preston-Wiltshire Comm. D&A (CDU) 9-30-59. Spd. 9-1-59. WF.

27, NE SW NW. E. E. Rue #1 Schmold-Englehardt. LOC. 9-30-59. WF.

5S, 5W

10, SW SE NW. Delbert Runyon #1 Lyle. Drig. 1583' 9-30-59. Spd. 9-15-59. WF.

RICHLAND COUNTY

4N, 9E

23, 1320' from S. line, 660' from E. line, SE. Pure Oil #2 Mary B. Sparr "A". Spd. 9-1-59. Comp. 9-9-59. TD 2634'. D&A. Cypress ss., top 2592'. Clay City Consolidated Pool.

5N, 9E

30, NW SW NE. Alva C. Davis #1 Wm. Weber. Spd. 8-25-59. Comp. 9-9-59. TD 3091'. D&A. Ste. Genevieve ls., top 3014'. Passport North Pool.

ST. CLAIR COUNTY

- 1S, 7W
30, SW SW NE. Woofter Drlg. #1 Klopmeier. Spd. 9-11-59. Comp. 9-16-59. TD 411'. D&A. Cypress ss., top 386'. WN (Freeburg Pool).
- 2S, 7W
15, NE NW SE. H. P. Maier #1 L. Frantz. Spd. 9-23-59. Comp. 9-30-59. TD 450'. D&A. Cypress ss., top 391'. WN (Freeburg Pool).
- 3S, 7W
34, 55' from S. line, 330' from E. line, NE SE. Neal & Edmison #1 Gasser. Spd. 9-19-59. Comp. 9-30-59. TD 332'. D&A. Paint Creek ss., top 329'. WF.

SALINE COUNTY

- 9S, 7E
14, NW SE NE. Andrews-Smith & Haley Prod. #1 I. White et al. Spd. 8-27-59. Comp. 9-23-59. TD 2684'. D&A. Ste. Genevieve ls., top 2530'. WN (Cottage Grove Pool).

SCHUYLER COUNTY

- 1N, 1W
13, NE SW NW. M. M. Speckler #1 Herron. Spd. 8-8-59. Comp. 9-23-59. TD 954'. D&A. Trenton ls., top 940'. WF.
- 3N, 1W
16, NE NE NE. Robert W. Lichtenberger #1 Chockley. NR 9-30-59. WF.

TAZEWELL COUNTY

- 26N, 3W
28, SW NE NE. A. M. Scroggin #1 D. H. Cummings. NR 9-30-59. Spd. 1-21-54. WF.

WABASH COUNTY

- 1N, 12W
9, 330' from S. line, 430' from W. line, NE SW. West Drlg. Co. #2 L. A. Shaffer. Spd. 6-30-59. Comp. 9-30-59. TD 2020'. IP 17 BOP, 15 BW. Cypress ss., top 1980'. Frac. Allendale Pool.
- 22, NE NW SW. H. H. Campbell #1 Courter. Spd. 8-27-59. Comp. 9-16-59. TD 2046'. D&A. Cypress ss., top 1992'. Allendale Pool.
- 1N, 13W
32, SE SE SE. F. L. Beard #6 Robert Hare et al. Spd. 8-9-59. Comp. 9-9-59. TD 2670'. PB 2035'. IP 40 BOP, tr. W. Tar Springs ss., top 2015'. Frac. New Harmony Consolidated Pool.

1S, 13W

- 5, NE NE NE. F. L. Beard #1 Otto Marx. Spd. 9-16-59. Comp. 9-23-59. TD 2044'. D&A. Tar Springs ss., top 2036'. New Harmony Consolidated Pool.

WASHINGTON COUNTY

- 1S, 2W
8, SW NE SW. E. M. Botts Oil Prop. #1 R. Heseman. SD 9-30-59. Spd. 9-22-59. WN (Hoyleton West Pool).

WASHINGTON COUNTY (continued)

- 1S, 4W
3, 370' from S. line, 390' from W. line, SE SW. M. D. Burkett #1 H. Wilke. Spd. 8-20-59. Comp. 9-30-59. TD 2229'. IP 168 BOP. Silurian ls., top 2206'. Acid. Okawville North Pool.
- 2S, 2W
28, NW SW NE. Jet Oil Co. #1 McWilliams. D&A (CDU) 9-30-59. Spd. 9-2-59. WN (Beaucoup South Pool).
- 2S, 4W
22, SW NE NE. Jet Oil Co. #1 Bordewisch. Junked hole 9-30-59. Spd. 9-14-59. TD 1155'. Cypress ss., top 1074'. WF.
- 3S, 2W
34, NW SE NW. N. A. Baldrige #3 Kroll. D&A (CDU) 9-30-59. Spd. 9-15-59. Posen South Pool.
- 3S, 4W
20, NW SW SE. Jet Oil Co. #18 Hunleth. Spd. 9-1-58. Comp. 9-23-59. TD 1115'. D&A. Bethel ss., top 1055'. McKinley Pool.
- 20, 430' from N. line, 330' from E. line, SW SE. Jet Oil #17 J. Hunleth. Spd. 8-15-58. Comp. 9-23-59. TD 1070'. PB 1060'. IP 42 BOP, 34 BW. Bethel ss., top 1026'. McKinley Pool.
- 3S, 5W
15, NW NE NE. Gulf Oil Co. #1 V. Shubert. Spd. 9-17-59. Comp. 9-30-59. TD 2429'. D&A. Devonian ls., top 2365'. WF.

WAYNE COUNTY

- 1N, 5E
28, NW SE SW. T. Farino #1 Martin. Spd. 6-14-55. Comp. 9-23-59. TD 2988'. D&A. Ste. Genevieve ls., top 2922'. Orchardville Pool.
- 31, SW NE SE. Ted Lindsay #1 N. Keen. TD 2880' 9-30-59. Spd. 9-19-59. WN (Coil North Pool).
- 1N, 7E
3, NE SW NW. J. W. Rudy #1 Flexter "C". Spd. 8-12-59. Comp. 9-9-59. TD 3025'. PB 3020'. IP 44 BOP. Aux Vases ss., top 3006'. Frac. Clay City Consolidated Pool.
- 1N, 8E
36, NE SW NW. Jack Inglis Oil Prop. #3 R. T. Jones-Fisher. Spd. 7-10-59. Comp. 9-16-59. TD 3164'. PB 3160'. IP 2 BOP, 30 BW. Chara, Rosiclare and McClosky ls. Acid. Clay City Consolidated Pool.
- 1S, 6E
5, 330' from N. line, 1736' from W. line, NE NW. Walter Duncan #1 Walter Hale. Spd. 8-22-59. Comp. 9-9-59. TD 3316'. D&A. Ste. Genevieve ls., top 3176'. WN (Johnsonville Consolidated Pool).
- 17, NW NE NE. Earl Shehorn #1 Porter. Spd. 8-29-59. Comp. 9-23-59. TD 3052'. D&A. Aux Vases ss., top 3035'. Johnsonville Consolidated Pool.

WAYNE COUNTY (continued)

- 1S, 7E
8, SW NE NE. Nation Oil Co. #1 I. M. Ayers. Spd. 9-1-59. Comp. 9-23-59. TD 3272'. IP 15 BOP, 30 BW. Rosiclare ls., top 3252'. Acid. Clay City Consolidated Pool.
- 1S, 8E
7, 260' from S. line, 400' from W. line, NW SW. Shakespeare Oil Co., Inc. #1 W. Farris "A". Tstg. 9-30-59. Spd. 8-11-59. WN (Clay City Consolidated Pool).
- 2N, 5E
22, NW SE SE. John F. Dunnill #1 Walter Lunn. Spd. 9-19-59. Comp. 9-30-59. TD 3010'. D&A. St. Louis ls., top 2974'. WN (Zenith Pool).
- 2N, 8E
23, SW SE SE. J. W. Rudy #2 Jordan Hrs. Spd. 7-23-59. Comp. 9-9-59. TD 3051'. IP 20 BOP, est. 15 BW. McClosky ls., top 3046'. Acid. Clay City Consol. Pool.
- 2S, 9E
29, SE SE NW. T. G. Jenkins #11 T. G. Jenkins. Spd. 8-29-59. Comp. 9-16-59. TD 3336'. D&A. Ste. Genevieve ls., top 3250'. Goldengate Consol. Pool.

WHITE COUNTY

- 3S, 8E
30, SE SE SE. N. V. Duncan #1 Kerwin et al. Spd. 9-9-59. Comp. 9-23-59. TD 3454'. D&A. Ste. Genevieve ls., top 3277'. Mill Shoals Pool.
- 3S, 11E
31, NW SW SW. J. H. Vandebark #5 Bisch. Spd. 8-3-59. Comp. 9-9-59. TD 3108'. PB 2985'. IP 113 BOP. Paint Creek ss., top 2820'. Frac. Phillipstown Consolidated Pool.
- 4S, 9E
22, NW SW NW. Green Drlg. Co. #1 J. L. Brown. Spd. 9-15-59. Comp. 9-30-59. TD 3386'. D&A. Ste. Genevieve ls., top 3222'. WN (Sumpter North Pool).
- 4S, 10E
35, SE SE SW. Mike Beeler Oil Co. #1 Clyde Ackerman "A". Spd. 9-2-59. Comp. 9-16-59. TD 3198'. D&A. St. Louis ls., top 3174'. Phillipstown Consolidated Pool.
- 5S, 8E
14, SE SE SE. Coy Oil, Inc. #1 Finney. Spd. 9-4-59. Comp. 9-23-59. TD 3147'. IP 672 BOP. Aux Vases ss., top 3114'. Frac. Trumbull Consol. Pool.
- 14, 330' from S. line, 330' from E. line, SE SW. M. C. Milam #1 Dewey Murdach. Spd. 9-13-59. Comp. 9-30-59. TD 3350'. D&A. Ste. Genevieve ls., top 3213'. Trumbull Consolidated Pool.
- 23, NE NW NE. Triangle Oil Co. #1 Harry Phillips. WOC 5" 9-30-59. Spd. 9-17-59. WN (Trumbull Consolidated Pool).

WHITE COUNTY (continued)

- 5S, 8E
- 23, NW NE NE. H. N. Sanders #1 R. C. Wilson. Spd. 8-22-59. Comp. 9-23-59. TD 3175'. PB 3160'. IP 480 BOP. Aux Vases ss., top 3123'. Frac. Trumbull Consolidated Pool.
- 25, 330' from S. line, 380' from W. line, SW NW. H. N. Sanders #1-A Simmons. Spd. 9-22-59. Comp. 9-30-59. TD 3260'. D&A (SO). Ste. Genevieve ls., top 3144'. Trumbull Consolidated Pool.
- 25, NW NW SW. Inland Prod. Co. #1 Ruth Simmons. Spd. 8-19-59. Comp. 9-30-59. TD 3250'. PB 3210'. IP 120 BOP, est. 85 BW. Bethel & Rosiclare ss. and Ohara ls. Frac. Trumbull Consolidated Pool. BETHEL NEW PAY IN POOL.
- 25, SW NW SW. Inland Prod. & J. D. Turner #2 Ruth Simmons. Spd. 9-16-59. Comp. 9-30-59. TD 3249'. D&A (SO). Ste. Genevieve ls., top 3130'. Trumbull Consolidated Pool.
- 26, SE NE SE. H. N. Sanders #2 C. Britton. Spd. 9-2-59. Comp. 9-23-59. TD 2811'. IP 98 BOP. Cypress ss., top 2801'. Trumbull Consolidated Pool.
- 35, NW NW NE. Dee Drlg. Co. #1 Puntney. Drlg. 2845' 9-30-59. Spd. 9-20-59. WN (Trumbull Consolidated Pool).
- 5S, 9E
- 19, NE SE SW. Ralph Choisser #1 Barnes. Spd. 8-28-59. Comp. 9-9-59. TD 3307'. D&A. Ste. Genevieve ls., top 3216'. Trumbull Consolidated Pool.
- 22, 330' from S. line, 330' from E. line, SE SW. Herndon Drlg. Co. #1 Bingman Hrs. Spd. 8-25-59. Comp. 9-9-59. TD 3360'. D&A. St. Louis ls., top 3340'. WN (Carmi Pool).
- 5S, 14W
- 9, 1010' from N. line, 990' from E. line, NE NW. Superior Oil Co. #56 H. C. Ford. Spd. 9-15-59. Comp. 9-30-59. TD 2950'. D&A. Ste. Genevieve ls., top 2884'. New Harmony Consolidated Pool.
- 6S, 8E
- 5, 330' from S. line, 330' from W. line, SW NE. Nat'l. Assoc. Pet. Co. #1 Fox Deboard Comm. Spd. 8-24-59. Comp. 9-9-59. TD 3462'. D&A. Ste. Genevieve ls., top 3285'. WN (Enfield Pool).
- 6S, 9E
- 3, SW NW SE. Dwight Witherspoon #1 N. M. Brockett. Pump tstg. 9-30-59. Spd. 7-20-59. WN (Storms Consolidated Pool).
- 4, NE SE SW. Nat'l. Assoc. Pet. Co. #1 B. D. Anderson et al. Spd. 9-21-59. Comp. 9-30-59. TD 2752'. D&A. Cypress ss., top 2719'. Roland Cons. Pool.
- 12, 330' from S. line, 380' from W. line, NW NE. Ed Harmon #6 Aldridge. Spd. 8-25-59. Comp. 9-16-59. TD 3020'. PB 3008'. IP 112 BOP. Aux Vases ss., top 2971'. Frac. Storms Consolidated Pool.

WHITE COUNTY (continued)

- 7S, 8E
4, 330' from N. line, 380' from E. line, SW SE. Skillet Fork Oil Co. #4 A. F. Douglas. Spd. 9-21-58. Comp. 9-23-59. TD 3034'. PB 2954'. IP 16 BOP, 12 BW. Rosiclare ls., top 2936'. Acid. Roland Consolidated Pool.

WHITESIDE COUNTY

- 21N, 3E
25, 990' from S. line, 330' from W. line, NE. A. A. Potter #1 Holcomb. Drlg. 430' 9-30-59. Spd. 8-11-59. WF.

WILLIAMSON COUNTY

- 8S, 3E
15, 330' from N. line, 420' from W. line, NE SW. Mutual O. & G. #1 Madison "E". Spd. 9-3-59. Comp. 9-30-59. TD 2317'. IP 105 BOP. Cypress ss., top 2284'. DISCOVERY OF JOHNSTON CITY EAST POOL.

- 8S, 4E
17, NW SE NW. Mutual O. & G. #1 Madison "D". Spd. 8-21-59. Comp. 9-9-59. TD 3138'. D&A. Ste. Genevieve ls., top 2982'. WN (Corinth Pool).

WOODFORD COUNTY

- 27N, 2W
24, 384' from N. line, 613' from W. line, NE. A. M. Scroggin #1 L. C. Schertz. NR 9-30-59. Spd. 6-14-58. WF.

OLD WELLS REWORKEDCHRISTIAN COUNTY

- 13N, 3W
14, 447' from N. line, 330' from W. line, SW. Joe Simpkins #1 Peabody "A". MIRT 9-30-59. WN (Sicily Pool). Formerly D&A.

CUMBERLAND COUNTY

- 9N, 9E
30, NE NW SE. L. L. Huisinga (was V. I. Helgen) #1 Huisinga. NR 9-30-59. WF. Formerly D&A.

EFFINGHAM COUNTY

- 6N, 6E
34, 400' from S. line, 400' from E. line, NE NW. Paul Stortzum #1-A Traub. Comp. 9-30-59. TD 2651'. IP 35 BOP, tr. W. Aux Vases ss., top 2640'. Frac. Hord North Pool. Formerly D&A.

FAYETTE COUNTY

- 6N, 3E
24, SW NW SW. W. L. Belden (was Carter) #2 Purtilar (was #1 Purtilar). Comp. 9-30-59. TD 1581'. PB 1550'. IP 12 BOP, 21 BW. Cypress ss., top 1442'. Frac. Loudon Pool. Formerly D&A.

JASPER COUNTY

5N, 10E

- 20, 674' from N. line, 330' from E. line, NE NW. Pure Oil #1 Dickerson Cons. Comp. 9-9-59. TD 3323'. D&A. Salem ls., top 3277'. Clay City Consolidated Pool. Formerly a producer.

LAWRENCE COUNTY

3N, 11W

- 20, SE SE SE. Sweitzer & Dennison (was Dennison & Godlin) #1 Shick. Comp. 9-9-59. TD 1886'. PB 1875'. IP 50 BOP, 25 BW. Aux Vases ss. and McClosky ls. Frac. Lawrence Pool. Formerly D&A.
- 32, NW NW SE. W. Leon Wright (was S. R. Nigh) #1 A. Akin Comm. (was #1 Akin-Kemp). Comp. 9-23-59. TD 1910'. PB 1650'. IP 12 BOP, 50 BW. Cypress ss., top 1600'. Frac. Lawrence Pool. Formerly D&A.

POPE COUNTY

16S, 7E

- 18, SW SW NE. Rigney & Owens (was Rigney & Dodson) #1 J. H. Lewis. D&A (CDU) 9-30-59. WF. Formerly D&A.

WABASH COUNTY

1N, 13W

- 33, SW NW SW. R-K Petro. Corp. (was Dev. Assoc.) #1 E. Guy Mundy. Comp. 9-23-59. TD 2748'. D&A. Ste. Genevieve ls., top 2677'. New Harmony Consolidated Pool. Formerly D&A.

WASHINGTON COUNTY

3S, 5W

- 31, NE NW SE. W. F. Seiglar #1 W. Graham. NR 9-30-59. WF. Formerly was temp. abd.

WAYNE COUNTY

2S, 7E

- 29, SE SE NE. Carter & Uphoff #1 Bridges. Comp. 9-30-59. TD 4247'. D&A. Osage ls., top 4205'. Aden Consolidated Pool. Formerly D&A.

2S, 8E

- 23, SW SW SE. Gentles Drlg. Co. (was Lewis Capp) #1 Knodell. Comp. 9-16-59. TD 3411'. PB 3400'. IP 11 BOP, 30 BW. McClosky ls., top 3364'. EXTENSION TO BARNHILL POOL. Formerly D&A.

WHITE COUNTY

6S, 9E

- 1, SE NE SE. Sinclair O. & G. #2 Aldridge. Comp. 9-16-59. TD 3010'. PB 3008'. IP 43 BOP, 7 BW. Aux Vases ss., top 2973'. Frac. Storms Consolidated Pool. Formerly a producer.
- 12, NE SW NE. Sinclair-Ohio, #1 Morris. Comp. 9-30-59. TD 2999'. PB 2995'. IP 220 BOP, 150 BW. Aux Vases ss., top 2948'. Frac. Storms Consolidated Pool. Formerly a producer.

WINNEBAGO COUNTY

44N, 2E

- 24, SW NW NW. Ivan A. Seele et al. #1 Seele. Drlg. 2935' 9-30-59. WF. Formerly a junked hole.

PRODUCING WELLS PLUGGED - AUGUST 17 TO SEPTEMBER 19, 1959*

Data furnished by Department of Mines and Minerals, Springfield, Illinois

Company	Farm and Well Number	Location	Total Depth in Feet	Date Plugged	Pool Name
<u>CHRISTIAN COUNTY</u>					
Schaefer Oil Co., Carl #1		SW NE SW, 5-14N-2W	1921	8-28-59	Mt. Auburn Consol.
<u>CLARK COUNTY</u>					
Young Oil Corp., Frank Morgan #1		330'NL, 286'EL, SW NW, 29-10N-13W	509	9-18-57	Martinsville
<u>CLAY COUNTY</u>					
Calvert & Willis, Inc., T. Bemis "B" #4		NE NW NE, 8-3N-8E	3017	8-26-59	Clay City Consol.
Calvert Drlg., Inc., Thomas Bemis "B" #1		SW SE NE, 8-3N-8E	3094	8-29-59	" " "
<u>CLINTON COUNTY</u>					
Ryan Oil Co., DuComb #10		NE NE NW, 24-3N-1W	1472	8-25-59	Fairman
<u>CRAWFORD COUNTY</u>					
O. W. Stewart, Rhenold #1		190'NL, 190'WL, NE SW, 31-6N-12W	824	8-15-59	Main Consol.
Shakespeare Oil Co., C. O. Connett #11		239'SL, 636'EL, NW NW, 20-6N-12W	1005	8-13-59	" "
" " " " " "		#2 205'SL, 231'EL, NE NE, 19-6N-12W	1003	8-13-59	" "
" " " " " "		#8 325'NL, 215'EL, NW NW, 19-6N-12W	963	8-11-59	" "
" " " " " "		#9 225'NL, 615'EL, NW NW, 20-6N-12W	948	8-14-59	" "
" " " " " " , A. P. Connett #4		210'NL, 180'EL, NE, 19-6N-12W	1002	8-12-59	" "
" " " " " " , C. O. Connett #10		675'NL, 615'WL, NW, 20-6N-12W	1005	8-14-59	" "
Clarence Moore, Dunlap #3		200'NL, 195'EL, NE NW, 9-5N-12W	995	8-11-59	" "
E.M. Treat & Co., J.W. Good #6		638'NL, 144'EL, NW SE, 16-6N-13W	950	8-13-59	" "
" " " " " " " #5		705'NL, 197'WL, NW SE, 16-6N-13W	955	9-10-59	" "

* Includes some wells plugged earlier but not previously reported.

PRODUCING WELLS PLUGGED - AUGUST 17 TO SEPTEMBER 19, 1959 (continued)

<u>Company</u>	<u>Farm and Well Number</u>	<u>Location</u>	<u>Total Depth in Feet</u>	<u>Date Plugged</u>	<u>Pool Name</u>
<u>CRAWFORD COUNTY (continued)</u>					
E.M. Treat & Co., J.W. Good #2		1510'SL, 152'EL, SW SW SE, 16-6N-13W	957	8-22-59	Main Consol.
" " " " " " #8		153'NL, 1145'EL, NW SE, 16-6N-13W	951	8-19-59	" "
Nance & Vivadelli, Blanche Butcher et al. #3		SE NE SW, 9-5N-12W	1568	9-1-59	" "
" " " " " " "		et al. #1 NE SE SW, 9-5N-12W	997	8-31-59	" "
Black & Black, Sherril #1		NE SE NW, 26-7N-13W	1930	9-1-59	" "
" " " Oil Co., Sherril "B" #1		NW SE SE, 23-7N-13W	1030	8-31-59	" "
Shakespeare Oil Co., Wiley Montgomery #2		215'SL, 204'EL, SE NE, 19-6N-12W	950	9-14-59	" "
" " " " " " "		#5 225'NL, 450'EL, SW NE, 19-6N-12W	945	9-11-59	" "
" " " " " " , A. P. Connett #3		150'NL, 211'WL, SW NW, 20-6N-12W	957	9-7-59	" "
" " " " " " , C. O. Connett #7		372'SL, 215'WL, NW NW, 20-6N-12E	1008	9-4-59	" "
" " " " " " , Wiley Montgomery #3		150'NL, 204'EL, SE NE, 19-6N-12W	955	9-9-59	" "
Black & Black Oil Co., Bradbury #1		NW SW SW, 9-7N-12W	1568	8-26-59	" "
No record, Raymond A. Garrard #1		200'SL, 330'WL, SW, 24-6N-13W	890	9-10-59	" "
" " " " " " " #2		500'SL, 250'WL, SW, 24-6N-13W	890	9-12-59	" "
Wausau Pet. Co., Stewart #P-7		SE NE SW, 31-6N-12W	1382	9-14-59	" "
" " " " " " , O. W. Stewart #P-4		SW NE SW, 31-6N-12W	1430	9-12-59	" "
Shakespeare Oil Co., A. P. Connett #1		199'SL, 196'EL, SW SW, 19-6N-12W	955	9-16-59	" "
" " " " " " , Wm. A. Eagleton #1		221'SL, 180'EL, SW SW, 17-6N-12W	960	9-17-59	" "
<u>EDWARDS COUNTY</u>					
Nat'l. Assoc. Pet. Co., Philip Hallam #1		NE NE SW, 26-2S-10E	3350	8-26-59	Ellery East
J. W. Rudy, McDowell Cons. #1		E/2 NE NE, 11-1N-10E	3189	8-4-59	Parkersburg Consol.
" " " " " " , Earl W. Brown "B" #1		SE SE SE, 2-1N-10E	3198	8-25-59	" "

PRODUCING WELLS PLUGGED - AUGUST 17 TO SEPTEMBER 19, 1959 (continued)

<u>Company</u>	<u>Farm and Well Number</u>	<u>Location</u>	<u>Total Depth in Feet</u>	<u>Date Plugged</u>	<u>Pool Name</u>
<u>FAYETTE COUNTY</u>					
Merrick & Apperson, Botterbusch	#6	689'SL, 22'WL, SW, 29-8N-3E	1508	8-25-59	Louden
" " " , "	#4	1296'SL, 9'WL, SW, 29-8N-3E	1522	8-27-59	"
Carter Oil Co., Anna Tucker	#2	200'NL, 32'EL, SE SE, 30-8N-3E	1536	8-27-59	"
Merrick & Apperson, Botterbusch	#3	979'SL, 32'WL SW, 29-8N-3E	1492	8-20-59	"
" " " , "	#5	1270'SL, 19'WL, SW, 29-8N-3E	1453	8-27-59	"
Carter Oil Co., Robert Fair	#5	695'SL, 50'WL, SW, 29-8N-3E	1575	8-26-59	"
" " " , Anna Tucker	#4	695'SL, 19'EL, SE, 30-8N-3E	1572	8-26-59	"
Merrick et al., Botterbusch	#1	709'SL, 33'WL, SW, 29-8N-3E	1571	8-25-59	"
Merrick & Apperson, Botterbusch	#2	1010'SL, 13'WL, SW, 29-8N-3E	1561	8-26-59	"
Holsapple & Bryson, Pruitt	#1	NW NW NE, 1-5N-2E	1952	8-59	St. James
<u>GALLATIN COUNTY</u>					
J. L. Crawford, South	#22	NE SW SE, 34-7S-10E	2134	9-1-59	Inman East Consol.
<u>HAMILTON COUNTY</u>					
Cameron Oil Co., Smith-Lockwood	Comm. #2	SE SW NW, 24-6S-5E	3117	8-20-59	Dale Cons.
<u>JEFFERSON COUNTY</u>					
F. L. Strickland, J. Atwood "B"	#1	SE SE NW, 27-3S-3E	2785	9-7-59	King
Albert W. Gentles, Todd P. Ward "A"	#2	SE SE SW, 27-3S-3E	2733	9-11-59	"
Canter Drlg. Co., Norman Copple	#1	422'SL, 400'EL, SE NW, 9-1S-2E	2138	9-19-59	Salem Cons.
<u>LAWRENCE COUNTY</u>					
Kewanee, C. Stallings	#12	200'SL, 620'EL, NE SE, 30-4N-12W	1775	8-6-59	Lawrence
" " " #17		625'SL, 230'EL, NE SE, 30-4N-12W	1438	8-18-59	"
Arnett Drlg. Co., Petty	#1	NW SW NE, 1-4N-13W	1754	8-21-59	"
Busch & Everett, J. D. Madding	#27	570'SL, 215'EL, NE SW, 30-4N-12W	1665	8-31-59	"
J.K. Putnam, C.T. Cochran	#2	200'NL, 187'EL, SE NE, 29-5N-11W	968	8-13-59	Main Cons.

PRODUCING WELLS PLUGGED - AUGUST 17 TO SEPTEMBER 19, 1959 (continued)

<u>Company</u>	<u>Farm and Well Number</u>	<u>Location</u>	<u>Total Depth in Feet</u>	<u>Date Plugged</u>	<u>Pool Name</u>
<u>MARION COUNTY</u>					
Rhea Fletcher, Anna Venorsky #1		330'SL, 380'WL, SW SW, 6-1N-4E	2855	8-23-59	Exchange No.
Welker Oil Co., Tullis #1		SE SW SW, 10-2N-4E	2825	8-27-59	Iuka
Gulf, Lillie Jones #2		SE SW SE, 16-4N-4E	2393	8-19-59	Miletus
<u>RICHLAND COUNTY</u>					
H. L. Browning, Fred Arteberry #1		NW NE SE, 8-2N-10E	3194	8-22-59	Calhoun Cons.
C.G. Davis, L. Balding #1		330'SL, 335'WL, NE NW, 11-3N-9E	2974	8-24-59	Clay City Cons.
John M. King, Robards #2		SE NE SW, 9-3N-9E	2600	8-27-59	" " "
" " " , C. Robards #1		NE NE SW, 9-3N-9E	3014	8-25-59	" " "
Perry Fulk, Runyon #1		NE NW NE, 33-3N-9E	3090	8-20-59	" " "
Ring & Kinsell, Z. C. Hutchings #1		SW SE SE, 21-3N-10E	3185	8-29-59	Olney South
<u>SALINE COUNTY</u>					
Fox & Strickland, Henderson & Jones Comm. #1		SW SW SW, 19-7S-5E	3292	8-22-59	Dale Cons.
Indiana Farm Bureau, Alda Edwards #1		NW SW SE, 17-8S-5E	3163	9-1-59	Harco
T. W. George, Bond #2		SE NE NW, 29-8S-5E	2981	9-1-59	"
<u>SHELBY COUNTY</u>					
C.B. Mansfield, Williams #1		NW NW SE, 7-10N-3E	1691	9-5-59	Lakewood
" " " , Specht "B" #1		NE SW SE, 7-10N-3E	1707	8-28-59	"
" " " , Plowman #1		SW NW SE, 7-10N-3E	1676	9-2-59	"
Paul Doran, Rose Manning #1		NE NW SW, 14-11N-4E	2084	8-11-59	Shelbyville Cons.
<u>WABASH COUNTY</u>					
George S. Engle, Showatler #4		NW NE NW, 33-1N-12W	2060	6-26-59	Allendale
Geo. Sourapas, Jack Hocking #3		330'NL, 390'EL, SW NE, 20-2S-13W	2601	8-24-59	New Harmony Cons.
Davis Lambert, Clella Ewald #2		SE SW NE, 32-1S-13W	2581	8-31-59	" " "
<u>WAYNE COUNTY</u>					
Dome Oil & Gas, Vaughn #3		NE SE SW, 26-2S-8E	3414	9-3-59	Barnhill
Nat'l. Assoc. Pet. Co., Barth Heirs "A" #1		316'SL, 751'EL, NW NW, 7-1N-8E	3058	8-20-59	Clay City Consol.
" " " " , " " " " "A" #4		NE SW NW, 7-1N-8E	3001	8-17-59	" " "
Nation Oil Co., Nora Bacon #1		SE SW NW, 29-2S-9E	3402	8-13-59	Goldengate Consol.
" " " , Hallam #1		NE NE SW, 8-3S-9E	3477	8-25-59	" "
<u>WHITE COUNTY</u>					
Keystone Oil Co., Mitchell #1		SE NE SW, 35-6S-8E	2988	7-31-59	Roland Cons.
Indiana Farm Bureau, Fuller #1		SW SE NW, 21-5S-9E	3209	8-15-59	Trumbull Cons.

DRY HOLES PLUGGED - AUGUST 17 TO SEPTEMBER 19, 1959*

Data furnished by Department of Mines and Minerals, Springfield, Illinois

<u>Company</u>	<u>Farm and Well Number</u>	<u>Location</u>	<u>Total Depth in Feet</u>	<u>Date Plugged</u>	<u>Wildcat or Pool Name</u>
<u>ADAMS COUNTY</u>					
Ward W. Dayton, Lierly #1		SW NW SW, 3-2S-5W	670	8-31-59	Wildcat
Richard L. Moore, James Stevens #1		392'SL, 330'WL, SE SE NE, 36-1S-5W	610	8-18-59	"
Ray F. Starr, Wendell Doole "A" #6		420'NL, 330'EL, NW, 12-2S-5W	658	8-25-59	"
" " " , Dorus Huston #1		330'SL, 500'EL, NW, 11-2S-5W	745	8-25-59	"
Elmer Bartolo, Don Stevens #1		990'SL, 330'EL, SE, 26-1S-5W	725	9-14-59	"
E.V. Richardson, Walter Mewes #1		SW SE SW, 13-1S-5W	695	9-14-59	"
<u>BROWN COUNTY</u>					
Taubert & Stead, Harry Bullard #1		NE NW NE, 31-1S-4W	700	9-3-59	"
Gene W. Boley, Russell Yakle #1		SE NE NE, 28-1N-4W	574	9-3-59	"
Clyde D. Williams, N. B. Perry #1		NW SE SE, 30-1S-2W	1125	9-15-59	"
<u>CHAMPAIGN COUNTY</u>					
Wm. C. Vandenberg, Roth #1		SE SW NW, 1-22N-7E	336	9-3-59	"
<u>CHRISTIAN COUNTY</u>					
Joe Simpkins, G. Hargis #1		330'NL, 347'EL, NW, 2-13N-3W	1867	8-18-59	Kincaid Cons.
Bernard Podolsky, Robert Heirs #3		SE SE NE, 4-15N-1W	1908	9-2-59	Mt. Auburn Cons.
Hubbard & Roeter, Lowe #4		SE NE NE, 22-15N-2W	1908	9-3-59	" " "
Landin Oil Co., Stokes #2		SW NE NE, 4-14N-2W	1939	8-28-59	" " "
Schaefer Oil Co., Padgett "A" #1		NW NE NE, 7-14N-2W	1916	9-5-59	" " "
James Jordan, Audra Moore #1		SE SE SE, 20-15N-1W	1970	9-9-59	Wildcat
Landin Oil Co., Bartling #1		NW NE NW, 3-14N-2W	1950	9-17-59	"
<u>CLARK COUNTY</u>					
Henry P. Smith, W. W. Drake #1		SE SE SE, 31-12N-14W	1325	8-23-59	Westfield
Consolidated Oil Production Co., Joe Wells #1		330'NL, 990'WL, SW, 18-9N-12W	1202	9-1-59	Wildcat
Earnest Zink, Pence #1		NE NW SE, 11-11N-14W	476	8-15-59	"
<u>CLAY COUNTY</u>					
S. E. Pfeifer, Erwin #1		NW NW NW, 14-4N-7E	2686	9-18-59	Sailor Springs Cons.
R.H. Troop, Colglazier-Blair Comm. #1		NE NE NW, 12-4N-5E	2700	9-19-59	Wildcat
Louis Kapp, Walter Walker #1		SE NE NE, 20-4N-8E	3126	9-8-59	"

* Includes some wells plugged earlier but not previously reported.

DRY HOLES PLUGGED - AUGUST 17 TO SEPTEMBER 19, 1959 (continued)

<u>Company</u>	<u>Farm and Well Number</u>	<u>Location</u>	<u>Total Depth in Feet</u>	<u>Date Plugged</u>	<u>Wildcat or Pool Name</u>
<u>CLINTON COUNTY</u>					
Collins Bros., Fairbairn Comm. #2		630'SL, 453'EL, SE, 17-1S-5W	2103	8-20-59	New Memphis South
<u>COLES COUNTY</u>					
Harry J. Adams, Oliver #1		NW SW SE, 2-12N-7E	1933	7-11-59	Mattoon
<u>CRAWFORD COUNTY</u>					
Dillman & Tyhurst, Coulter Keller #3		NW SE NE, 33-8N-13W	855	9-8-59	Main Cons.
Drake & Dome, A. W. Allen #3		NE NW NE, 29-6N-12W	1405	9-17-59	" "
Harold Agne, Glen Faught #1		SW NE SE, 27-8N-13W	1041	8-18-59	" "
<u>CUMBERLAND COUNTY</u>					
Woodrow Barnett, Lacey #1		NE SE NE, 23-10N-10E	631	8-25-59	Siggins
<u>DOUGLAS COUNTY</u>					
Walter W. Henigman, Cleo Birdge #1		460'SL, 330'EL, NE NW, 23-16N-9E	683	8-24-59	Wildcat
" " " , Henson #1		NW NE SE, 36-15N-9E	407	9-8-59	"
" " " , Duffie #1		SE NW NW, 36-15N-9E	377	8-31-59	"
<u>EDWARDS COUNTY</u>					
Kenneth C. Bell, Kerster #1		SE NW NW, 10-1N-14W	3028	9-4-59	Berryville Cons.
<u>EFFINGHAM COUNTY</u>					
Shulman Bros., Davis #1		SW SW SE, 15-6N-5E	2518	9-3-59	Iola Cons.
Lewis-Christensen-Zink, Chester Lewis #1		NW SW NW, 35-6N-6E	2816	9-18-59	Wildcat
Willard McKinney, Frank Miller #1		SW SE SW, 35-6N-6E	2816	9-3-59	"
<u>FAYETTE COUNTY</u>					
W.L. Belden, C.F. Meyer #1		NE SW SE, 12-5N-2E	3560	9-10-59	"
C.R. Winn, Ricketts #1		SW SE SE, 11-5N-4E	2611	9-10-59	"
<u>FRANKLIN COUNTY</u>					
C.E. Brehm, Lario-Trustee #2		NW NE SW, 36-6S-4E	3188	8-21-59	Akin
Ralph Carlyle, Evans #1		SE SW SE, 13-7S-4E	3393	8-26-59	Dale Cons.
Collins Bros., Pola Carlile #1		NE NW NW, 14-7S-4E	3150	8-17-59	Thompsonville North
Doyle Smith, Pettit #1		NW SW NW, 13-5S-2E	2990	8-26-59	Whittington West
Harry Whittington, Kate C. Adams #1		330'NL, 3340'EL, sec., 30-5S-3E	2964	9-16-59	Wildcat
R. W. Kuzmich, Westbrook Trustee "B" #1		SW NE NW, 3-7S-4E	3186	9-16-59	"
Nat'l. Assoc. Pet Co., Lindsay-Tomlinson #1		SE SW SE, 4-7S-3E	2964	8-30-59	"

DRY HOLES PLUGGED - AUGUST 17 TO SEPTEMBER 19, 1959 (continued)

Company	Farm and Well Number	Location	Total Depth in Feet	Date Plugged	Wildcat or Pool Name
<u>GALLATIN COUNTY</u>					
Paul S. Knight, Margaret Logsdon #1		NE SW SE, 32-8S-10E	1635	8-27-59	Ab Lake
Omar W. Minton, Jr., Galt #1		NW NW SW, 31-8S-11E	316	9-11-59	Wildcat
<u>HAMILTON COUNTY</u>					
Calvin Oil Co., Mayberry #1		NW SE SW, 21-6S-7E	3256	8-20-59	Dale Cons.
G.L. Reasor, R.H. Irvin #1		SW NW NW, 26-6S-6E	3289	8-24-59	Walpole
John W. Rudy, George Heil #1		660'SL, 330'EL, SE NE, 20-4S-6E	3444	9-2-59	Wildcat
<u>JASPER COUNTY</u>					
M.L. Van Fossan, Kocker Heirs #1		SW SW NW, 29-6N-10E	2914	8-23-59	Clay City Cons.
Ring & Kinsell, A. Stifal #1		NE NW SE, 2-7N-10E	2577	8-31-59	Hunt City
John Williams, Fred Wattlesworth #1		SW NE NE, 6-8N-11E	1670	5-9-58	Wildcat
Mt. Carmel Drlg. Co., Eugene C. Ritz #1		NW NW NE, 15-6N-10E	2799	9-6-59	"
<u>JEFFERSON COUNTY</u>					
Gentles Drlg. Co., Eller #1		380'SL, 330'WL, SE SE, 21-1S-3E	2826	8-18-59	Divide West
F.L. Strickland, Gilbert Heirs #1		SW SE SE, 24-4S-2E	2942	8-23-59	Ina
" " " , C.H. Adams #1-B		SE SE NW, 22-3S-3E	2849	9-3-59	King
C.E. Brehm Drlg., Todd P. Ward Estate #1		NE SE SW, 27-3S-3E	2774	9-15-59	"
Jet Oil Co., Eller Comm. #1		NE SW NE, 16-1S-4E	2915	9-17-59	Wildcat
Royal Oil & Gas Corp., Roy Edwards #1		SW SW NW, 24-2S-2E	2819	8-30-59	"
<u>LAWRENCE COUNTY</u>					
Darrell S. Huddleston, Anna Albrecht #2		NE NW NW, 34-3N-12W	1065	9-3-59	Lawrence
D. & T. Drlg. Co., Wilbur Scaggs #1		SW NE SE, 16-3N-13W	2581	9-13-59	Wildcat
Oslager Oil Co., N. C. Shick #2		SW NE SW, 16-3N-13W	2603	8-20-59	"
<u>MACOUPIN COUNTY</u>					
Joseph Kesl, Jr., W.D. Kilton #1		330'SL, 50'EL, SW SW, 11-7N-7W	625	8-19-59	Staunton
Shelby Orell, Wagoner #1		240'NL, 330'WL, NE NE, 29-9N-6W	617	9-19-59	Wildcat
Gallatin Drlg. Co., Bunte #1		342'NL, 330'WL, SE NW, 26-7N-3W	530	9-11-59	"
<u>MADISON COUNTY</u>					
Ferdinand Suhre, Uhe #2		NE SE SE, 4-5N-6W	580	8-24-59	"

DRY HOLES PLUGGED - AUGUST 17 TO SEPTEMBER 19, 1959 (continued)

Company	Farm and Well Number	Location	Total Depth in Feet	Date Plugged	Wildcat or Pool Name
<u>MARION COUNTY</u>					
Rhea Fletcher, Bachman Heirs #2		NE NE SW, 3-1N-3E	2654	8-25-59	Exchange W.
T.M. Conrey, Hill Comm. #2		SE NE SW, 8-3N-1E	1684	8-21-59	Fairman
R.H. Troop, Clara Langenfeld #5		NE SW NE, 5-3N-1E	1514	8-27-59	Patoka South
" " " , Adams-Nattier Comm. #1		NE SE SW, 5-3N-1E	1631	8-24-59	" "
Max Pray, Robinson #1		450'SL, 330'WL, SE SW, 4-2N-1E	945	8-25-59	Sandoval
T.M. Conrey, Regiers #1		SW NW SW, 3-3N-1E	1525	8-31-59	Wildcat
<u>PIKE COUNTY</u>					
Walter Grossman, J. Walter DeHart #1		330'SL, 380'WL, SE NW, 32-5S-4W	340	8-17-59	"
<u>POPE COUNTY</u>					
Rigney & Owens, J.H. Lewis #1		SW SW NE, 18-16S-7E	4104	9-1-59	"
<u>RANDOLPH COUNTY</u>					
Edward E. Rue, Schmoll Comm. #1		SW NE SW, 27-4S-7W	284	8-22-59	"
" " " , Schwartzkopf-Buntz Comm. #1		NE SW SE, 10-4S-7W	310	9-8-59	"
" " " , " -Preston Wiltshire Comm. #1		SE NW NE, 15-4S-7W	310	9-8-59	"
<u>RICHLAND COUNTY</u>					
Pure Oil Co., Mary B. Sparr "A" #2		1320'SL, 660'EL, SE, 23-4N-9E	2634	9-7-59	Clay City Cons.
Sanders Oil Co., Tolliver-Yunker Comm. #1		SE SW NE, 18-3N-9E	2648	9-12-59	" " "
J.T. Speake, L. Stueber #1		NW SE NE, 32-3N-14W	2371	8-29-59	Parkersburg Cons.
Alva C. Davis, William Weber #1		NW SW NE, 30-5N-9E	3091	9-3-59	Passport No.
<u>ST. CLAIR COUNTY</u>					
T.R. Kerwin, Goodman #1		NW NW SE, 5-3S-7W	1816	8-24-59	Wildcat
Woofter Drlg. Co., Klopmeier #1		SW SW NE, 30-1S-7W	411	9-4-59	"
Maier, Leroy Frantz #1		NE NW SE, 15-2S-7W	450	9-17-59	"
<u>SALINE COUNTY</u>					
Edward E. Rue, Vandervord-Daugherty Comm. #1		NW NE SE, 28-8S-6E	2201	8-26-59	Raleigh So.
Kewanee Oil Co., Gene #1		SW SE SE, 5-8S-6E	3218	8-16-59	Wildcat
Andrews-Smith & Jim Haley Prod. Co., Issac White et al. #1		NW SE NE, 14-9S-7E	2683	9-4-59	"
<u>SCHUYLER COUNTY</u>					
M.M. Speckler, Herron #1		NE SW NW, 13-1N-1W	954	9-5-59	"

DRY HOLES PLUGGED - AUGUST 17 TO SEPTEMBER 19, 1959 (continued)

<u>Company</u>	<u>Farm and Well Number</u>	<u>Location</u>	<u>Total Depth in Feet</u>	<u>Date Plugged</u>	<u>Wildcat or Pool Name</u>
<u>SHELBY COUNTY</u>					
Parker Bros.,	Plowman #2	SE NW SE, 7-10N-3E	1732	8-24-59	Lakewood
<u>WABASH COUNTY</u>					
Robert Z. Morris, Henry J. Bosecker #5		NW NW NW, 4-1S-13W	2653	8-10-59	New Harmony Cons.
R.W. Kuzmich, Otto Marx #1-A		330'NL, 405'WL, SW SW, 33-1N-13W	2653	8-28-59	" " "
Francis L. Beard, R.A. Litherland #1		NW SE NW, 22-1N-13W	2590	7-30-59	Wildcat
<u>WASHINGTON COUNTY</u>					
Robert H. Robben, Bonnat #3		W/2 SW NW, 36-3S-5W	2336	8-26-59	Coulterville North
N.A. Baldridge, Kroll #3		NW SE NW, 34-3S-2W	1273	9-19-59	Posen South
Jet Oil Co., McWilliams #1		NW SW NE, 28-2S-2W	1575	9-11-59	Wildcat
<u>WAYNE COUNTY</u>					
Dee Drlg. Co., J.E. Fleming #1		SE NE NE, 32-2S-7E	4192	8-16-59	Aden Cons.
Jack Inglis, R.T. Jones #4		SW SW NW, 36-1N-8E	3160	8-22-59	Clay City Cons.
Herbert J. Schmitz, C.H. Kinney #5		SW SW NE, 16-1S-8E	3254	8-28-59	" " "
T.G. Jenkins, T.G. Jenkins #11		SE SE NW, 29-2S-9E	3336	9-8-59	Goldengate Cons.
J.S. Carter, Felix-Musgrave #1		NW NE SE, 7-3S-9E	3481	8-19-59	" "
Earl Shehorn, Lowell Porter #1		NW NE NE, 17-1S-6E	3052	9-6-59	Johnsonville Cons.
George Blackford, George Blackford #1		N/2 NW NW, 6-3S-8E	3400	8-15-59	Mill Shoals
Nat'l. Assoc. Pet. Co., Hubert W. Brashear #1		330'NL, 1650'EL, Fractional NW, 19-1N-5E	3114	8-27-59	Orchardville North
Ill. Mid-Continent Co., Ray Richardson #3-A		SE NE SW, 9-1N-5E	2994	5-29-59	Zenith South
Walter Duncan, Walter Hale #1		330'NL, 1736'WL, NE NW, 5-1S-6E	3316	8-31-59	Wildcat
Black & Black Oil Co., W. Heidinger #1		NW SE SW, 20-1S-9E	3316	8-18-59	"
<u>WHITE COUNTY</u>					
T.W. George, George R. Piland #1		NE NE NE, 11-4S-10E	3218	8-19-59	Crossville
Mike Beeler, Ackerman "A" #1		SE SE SW, 35-4S-10E	3196	9-10-59	Phillipstown Cons.
Ralph Choisser, Barnes #1		NE SE SW, 19-5S-9E	3307	9-5-59	Trumbull Cons.

DRY HOLES PLUGGED - AUGUST 17 TO SEPTEMBER 19, 1959 (continued)

<u>Company</u>	<u>Farm and Well Number</u>	<u>Location</u>	<u>Total Depth in Feet</u>	<u>Date Plugged</u>	<u>Wildcat or Pool Name</u>
<u>WHITE COUNTY (continued)</u>					
James E. Carter, Henry Stephens #1		NE SW SE, 24-5S-8E	3129	8-19-59	Wildcat
Herndon Drlg. Co., Bingman Heirs #1		SE SE SW, 22-5S-9E	3360	9-5-59	"
Nat'l. Assoc. Pet. Co., Fox Deboard Comm. #1		SW SW NE, 5-6S-8E	3462	9-3-59	"
<u>WILLIAMSON COUNTY</u>					
Mutual Oil & Gas Co., Madison "C" #1		SW SW SE, 18-8S-4E	3118	8-19-59	"
" " " " " " " " "D" #1		NW SE NW, 17-8S-4E	3138	9-2-59	"

ABBREVIATIONS USED IN THIS REPORT

Abd.--Abandoned	POP--Putting on pump
BOF--Barrels of oil flowing	R--Range
BOP--Barrels on pump	RU--Rigging up
BW--Barrels of water	RURT--Rigging up rotary tools
C--Center	RUST--Rigging up standard tools
CDU--Completion data unreported to be given when available	S/2--South $\frac{1}{2}$
CO--Cleaning out	SD--Shut down
Comp.--Completed	SDO--Shut down orders
COTD--Clean-out total depth	SDR--Shut down for repairs
Crg.--Coring	SE--Southeast $\frac{1}{4}$
Csg.--Casing	SG--Show of gas
D & A--Dry and abandoned	Sh.--Shale
Drlg.--Drilling	SIGW--Shut in gas well
DST--Drill stem test	SITR--Shut in tank room
E/2--East $\frac{1}{2}$	SO--Show of oil
Est.--Estimated	Spd.--Spudded or spudding
Fm.--Formation	Ss.--Sandstone
Frac.--Fracture treatment	SSO--Slight show of oil
FSG--Fishing	SW--Southwest $\frac{1}{4}$
IP--Initial production	Swb.--Swabbing
L--Line	SWD--Salt water disposal well
Loc.--Location	T--Township
Ls.--Limestone	Temp. abd.--Temporarily abandoned
MIM--Moving in material	TD--Total depth
MIRT--Moving in rotary tools	Tstg.--Testing
MIST--Moving in standard tools	UR--Underreaming
N/2--North $\frac{1}{2}$	W/2--West $\frac{1}{2}$
NE--Northeast $\frac{1}{4}$	WF--Wildcat far (more than 2 miles from production)
NR--No report	WN--Wildcat near ($\frac{1}{2}$ to 2 miles from production)
NW--Northwest $\frac{1}{4}$	WCC--Waiting for cement to set
PB--Plugged back	WOST--Waiting on standard tools from the south line
PBTD--Plugged-back total depth 330'SL--330 feet	

Some Recent Publications of Interest to
the Petroleum Industry

by

ILLINOIS GEOLOGICAL SURVEY
Urbana, Illinois

- Bull. 80 Symposium on Water Flooding (1957). 50 cents.
- Bull. 85 Petroleum Industry in Illinois in 1957 (1959). 50 cents.
- Ill. Pet. 72. Oil Resources and Possibilities in Illinois (1955). 25 cents.
- R.I. 193. Subsurface Geology and Coal Resources of the Pennsylvanian System in Crawford and Lawrence Counties, Illinois (1956). 25 cents.
- Cir. 160. Summary of Stratigraphy Shown in Geologic Cross-Section of Illinois Basin (1954 Reprint). Geologic cross-section of Illinois Basin, to accompany circular. Cross-section map \$1.00. Circular gratis.
- Cir. 229. Graphic Analyses of Oil Well Drilling and Production, 1937-1955 (1957).
Gratis.
- Cir. 244. Brine Disposal in Illinois Oil Fields (1957). Gratis.
- Cir. 250. Fishhook Gas Pool, Pike and Adams Counties, Illinois (1959). Gratis
- Cir. 251. Hydraulic Fracture Theory. Part I. Mechanics of Materials (1958)
Gratis.
- Cir. 252. Hydraulic Fracture Theory. Part II. Fracture Orientation and
Possibility of Fracture Control (1958). Gratis.
- Cir. 253. Tiskilwa Drift-Gas Area, Bureau and Putnam Counties, Illinois (1958).
Gratis.
- Cir. 258. Relation of Silurian Reefs to Ordovician Structure in the Patoka Oil
Area (1958). Gratis.
- Cir. 271. Subsurface Geology and Coal Resources of the Pennsylvanian System in
Douglas, Coles, and Cumberland Counties, Illinois (1959). Gratis.
- Cir. 272. Freeburg Gas Pool, St. Clair County, Illinois (1959). Gratis.
- Preliminary Structure Map of the "Trenton" in Illinois. Contours show sea-level
elevation on top of the "Trenton" at 100-foot intervals. Size,
18 x 32 inches. 30 cents. (Jan. 1954).

Oil and gas development maps, in square units of 9 townships each, on a scale of 2 inches equals 1 mile. Blue-line prints, revised every 3 months. See index map, page 23, for available maps and order numbers. 58 maps at 60 cents each.

Map of the Oil and Gas Industry in Illinois. Jan. 1, 1955. Scale approximately 8 miles to the inch. Show location of oil and gas fields, pipelines, pumping stations, and refineries. Available rolled (35¢) or included in Ill. Pet. 74, which includes alphabetical list of oil and gas pools and brief text (35¢).

53.2805

LL

p. 2

State of Illinois
William G. Stratton, Governor
Department of Registration and Education
Vera M. Binks, Director

Division of the

STATE GEOLOGICAL SURVEY

John C. Frye, Chief
Urbana, Illinois

No. 276

October 1959

MONTHLY REPORT

OIL AND GAS DRILLING IN ILLINOIS

J. Van Den Berg
Ronald A. Younker

Single copies, 15 cents. One-year subscription, January through December, \$1.00.

Summary by Counties

	Completed Wells	Producing Wells	Drilling Wells	Permits to Drill ¹⁰	
				Total	Wildcat
Adams	2	0	11	4	4
Bond	3	2	0	2	1
Brown	1	0	1	1	1
Champaign	0	0	1	2	0
Christian	9	3	23	11	2
Clark	6	6	13	9	0
Clay	16	6	13	20	7
Clinton	5	1	7	3	0
Coles	1	1	3	4	1
Crawford	5	4	21	39	1
Cumberland	1	1	0	0	0
Douglas	0	0	1	1	0
Edgar	1	0	3	0	0
Edwards	0	0	3	2	0
Effingham	3	1	2	2	1
Fayette	2	2	2	5	0
Franklin	6	3	9	12	3
Gallatin	5	2	2	3	0
Greene	0	0	0	0	0
Hamilton	13	5	14	17	4
Hancock	0	0	0	0	0
Iroquois	0	0	0	2	0
Jackson	0	0	1	1	1
Jasper	5	1	38	13	1
Jefferson	8	6	11	9	1
Kankakee	0	0	1	0	0
LaSalle	0	0	0	22	0
Lawrence	17	15	22	28	0
Livingston	0	0	0	3	0
Logan	0	0	1	1	1
Macon	0	0	0	0	0
Macoupin	5	0	10	5	1
Madison	0	0	7	5	3
Marion	13	7	13	12	4
Mason	0	0	0	0	0
McDonough	0	0	0	1	0
McLean	0	0	0	0	0
Menard	1	0	0	0	0
Montgomery	0	0	2	3	3
Morgan	0	0	1	1	1
Moultrie	0	0	1	1	1
Peoria	0	0	0	1	0
Perry	0	0	2	1	1
Piatt	0	0	1	1	0
Pike	0	0	1	1	1
Pope	0	0	2	2	2
Pulaski	0	0	1	0	0

Summary by Counties (Concluded)

	Completed Wells	Producing Wells	Drilling Wells	Permits to Drill ^o	
				Total	Wildcat
Randolph	4	1	4	3	1
Richland	3	2	6	2	0
St. Clair	0	0	0	3	0
Saline	2	0	1	2	1
Sangamon	0	0	1	1	1
Schuyler	0	0	1	1	1
Shelby	2	0	0	1	1
Tazewell	0	0	1	0	0
Vermilion	0	0	0	0	0
Wabash	3	2	5	8	1
Washington	3	0	4	5	1
Wayne	6	1	13	13	5
White	19	9	19	34	1
Whiteside	0	0	1	0	0
Will	0	0	0	0	0
Williamson	0	0	1	1	0
Winnebago	0	0	1	0	0
Woodford	0	0	1	0	0
	—	—	—	—	—
	170	81	303	324	59

^oIssued by Department of Mines and Minerals, Springfield, Illinois.
September 28, 1959 through October 23, 1959.

New Pools in October

None

Extensions to Pools in OctoberCoil North, Wayne County (Theodore R. Lindsay #1 N. Keen, 31-1N-5E).New Producing Strata in Pools

<u>Pool</u>	<u>County</u>	<u>Producing Horizon</u>	Approximate Depth to top <u>Feet</u>
Xenia East	Clay	Renault ss	<u>2755</u>

New Pools Discovered from November 1958 through October 1959

Pool: County	Twp. Rng.	Pool: County	Twp. Rng.
<u>November</u>		<u>May</u>	
Gillespie West: Macoupin	8N 7W	Belle Prairie West: Hamilton	4S 5E
<u>December</u>		<u>June</u>	
Kansas: Edgar	13N 14W	West Seminary: Clay	2N 7E
		Raymond South: Montgomery	10N 4W
<u>January 1959</u>		Passport North: Richland	5N 9E
None			
<u>February</u>		<u>July</u>	
None		Wilberton: Fayette	5N 2E
<u>March</u>		<u>August</u>	
Pixley: Clay	4N 8E	Ab Lake South: Gallatin	9S 10E
Marion East: Williamson	9S 3E		
<u>April</u>		<u>September</u>	
None		Kellerville: Adams	2S 5W
		Johnston City East: Williamson	8S 3E
		<u>October</u>	
		None	

Well Completions in Illinois

Summary by Months, January 1958 - October 1959

	Pool Wells			Wildcat					Total (c)
	Oil	Gas	Dry	New Pools	Exten- sions	Near (a)	Far (b)		
<u>1958</u>									
Jan.	94	0	70	1	4(d)	34	19	222 (6)	
Feb.	72	3	39	0	3(e)	22	11	150 (2)	
Mar.	47	0	31	0	4	21	22	125	
Apr.	59	2	37	0	3	15	24	140 (3)	
May	66	5	64	0	5	42	10	192 (2)	
June	72	0	30	1	6(d)	23	23	205 (3)	
July	105	8	53	0	1	26	20	213 (3)	
Aug.	86	2	62	3	1	38	28	220 (3)	
Sept.	105	1	69	0	9	43	25	252 (6)	
Oct.	85	10	54	2	4(d)	30	12	197 (1)	
Nov.	131	7	84	1	7(f)	41	21	292 (5)	
Dec.	48	2	34	0	1	12	22	119 (2)	
	970	40	677	8	48	347	237	2,327 (36)	
<u>1959</u>									
Jan.	130	2	62	0	3	31	27	255 (7)	
Feb.	56	0	33	0	4	16	11	120 (1)	
Mar.	43	0	22	2	2	12	10	91 (4)	
Apr.	67	2	48	0	4(d)	22	18	161 (6)	
May	87	0	53	1	6	18	16	181 (7)	
June	91	0	49	3	6	18	15	182 (4)	
July	85	3	45	1	2	25	16	177 (1)	
August	102	1	67	1	4(d)	31	19	225 (4)	
September	65	3	47	2	3	32	24	176 (5)	
October	83	0	50	0	1	31	8	173 (3)	

(a) One-half mile to two miles from nearest production.

(b) Over two miles from nearest production.

(c) Figures in parentheses refer to number of producing wells included in total which had previously been completed as dry holes.

(d) Includes one gas well.

(e) Includes two gas wells.

(f) Includes three gas wells.

Illinois Completions and Production

Since January 1, 1958

	Completions <u>a/</u>	Producing Wells	Production New Fields	(Thousands of Barrels) Old Fields <u>c/</u>	<u>b/</u> Total
<u>1958</u>					
January	216	99 (6) <u>d/</u>	6,021	910	6,931
February	148	78 (2)	5,061	765	5,826
March	125	51	5,714	913	6,627
April	137	64 (3)	5,809	925	6,734
May	190	76 (2)	6,538	930	7,468
June	202	79 (3)	5,517	890	6,407
July	210	114 (3)	6,131	928	7,059
August	217	92 (3)	5,647	914	6,561
September	246	115 (6)	5,571	993	6,564
October	196	101 (1)	5,731	1,011	6,742
November	287	146 (5)	5,394	928	6,322
December	117	51 (2)	6,398	1,140	7,538
	<u>2,291</u>	<u>1,066 (36)</u>	<u>69,532</u>	<u>11,247</u>	<u>80,779</u>
<u>1959</u>					
January	248	135 (7)	5,440	956	6,396
February	119	60 (1)	4,944	887	5,831
March	87	47 (4)	5,468	1,001	6,469
April	155	73 (6)	5,401	1,014	6,415
May	174	94 (7)	5,304	1,021	6,325
June	178	100 (4)	5,242	1,045	6,287
July	176	91 (1)	5,363	1,053	6,416
August	221	108 (4)	5,504	1,102	6,606
September	171	73 (5)	5,450 <u>e/</u>	1,070 <u>e/</u>	6,520 <u>f/</u>
October	170	84 (3)	5,513 <u>e/</u>	1,104 <u>e/</u>	6,617 <u>f/</u>

a/ Includes only oil and gas producers and dry holes.b/ Production figures based on Illinois Basin Scout Association's Pipe Line Production Report.c/ Includes Devonian production at Sandoval and Bartelso.d/ Figures in parentheses refer to number of Producing wells included in totals which had previously been completed as dry holes.e/ Estimated by Illinois State Geological Survey.f/ Estimated by Illinois State Geological Survey from Oil and Gas Journal Report.

Wells in the New Polls*, October 28, 1959

County and Pool	Producing Wells	Abandoned Wells	Dry Holes	Drilling Wells
<u>Adams: Beverly</u>	2	0	2	0
Kellerville	2	0	1	2
<u>Bond: Beaver Creek North</u>	1	6	10	0
Dudleyville East	2	0	5	0
New Douglas South	1	1	4	0
Old Ripley	64	2	15	0
Sorento Cons.	28	21	57	0
Woburn Cons.	116	20	58	0
<u>Bond, Clinton: Beaver Creek</u>	13	3	22	0
<u>Bond, Montgomery: Panama</u>	4	9	20	0
<u>Christian: Assumption Cons.</u>	153	20	23	0
Assumption South	1	2	4	0
Edinburg South	1	0	3	0
Kincaid Cons.	130	0	13	9
Mt. Auburn Cons.	210	25	96	6
Pana	5	0	0	0
Sicily	4	1	9	0
Tovey	1	0	0	0
<u>Christian, Sangamon: Edinburg West</u>	33	3	43	5
<u>Clark: Melrose</u>	9	1	9	0
Weaver	32	7	10	0
Westfield East	4	9	23	0
<u>Clark, Cumberland: Oak Point West</u>	8	0	7	0
<u>Clark, Jasper: Oak Point</u>	49	4	13	0
<u>Clay: Bible Grove South</u>	2	2	4	0
Clay City West	15	7	19	0
Flora South	3	1	8	0
Hord	11	5	21	1
Hord South Cons.	21	1	10	0
Ingraham	27	6	18	0
Iola South	11	4	13	0
Kenner	82	10	17	1
Kenner North	23	9	8	1
Kenner West	28	2	6	0
Noble West	1	0	2	0
Oskaloosa	35	2	15	0
Oskaloosa East	2	1	6	0
Oskaloosa South	2	1	9	0
Passport	43	16	24	0
Passport West	2	4	8	0
Pixley	2	0	2	0
Riffle	1	4	5	0
Sailor Springs Central	3	3	5	0
Sailor Springs East	1	10	6	0
Sailor Springs North	1	4	13	0

Wells in the New Pools*, October 28, 1959 (Continued)

County and Pool	Producing Wells	Abandoned Wells	Dry Holes	Drilling Wells
Toliver East	3	2	11	0
Toliver South	4	0	5	0
West Seminary	21	0	2	2
Xenia	1	0	7	0
Xenia East	13	6	6	0
<u>Clay, Effingham: Iola Cons.</u>	209	63	101	0
<u>Clay, Effingham, Jasper:</u>				
Sailor Springs Cons.	781	175	363	4
<u>Clay, Wayne: Stanford South</u>	13	9	12	0
<u>Clay, Wayne, Richland, Jasper</u>				
Clay City Cons.	3253	1259	1309	32
<u>Clinton: Bartelso East</u>	16	1	10	0
Bartelso South	2	1	3	0
Bartelso West	7	7	15	0
Boulder	35	13	21	0
Boulder East	3	1	0	0
Carlyle North	34	7	25	0
Centralia West	3	6	10	0
Frogtown North	28	6	15	0
Germantown East	27	0	7	0
Hoffman	16	34	16	0
Huey	3	4	6	0
Huey South	15	2	9	0
Keyesport	10	6	11	0
New Baden East	4	0	1	0
New Memphis	35	0	10	0
New Memphis North	5	0	2	0
Posey	2	1	8	0
Posey East	16	0	0	2
Sandoval West	1	0	6	0
Shattuc	15	13	27	0
<u>Clinton, Bond: Beaver Creek South</u>	31	19	43	1
<u>Clinton, Marion: Centralia</u>	441	559	89	0
<u>Clinton, Washington:</u>				
New Mamphis South	1	1	4	0
<u>Coles: Mattoon</u>	379	71	90	0
<u>Coles, Clark, Ashmore South</u>	21	0	6	0
<u>Coles, Douglas: Cooks Mills Cons.</u>	211	22	105	2
<u>Crawford: New Bellair</u>	2	4	6	0
New Hebron East	1	1	4	0
<u>Cumberland: Hidalgo North</u>	3	1	7	0
<u>Cumberland, Effingham: Lillyville</u>	8	0	8	0
<u>Douglas: Bourbon Cons.</u>	70	8	43	0
Chesterville	2	3	11	0
Chesterville East	40	1	15	0

Wells in the New Pools*, October 28, 1959 (Continued)

County and Pool	Producing Wells	Abandoned Wells	Dry Holes	Drilling Wells
<u>Edgar: Dudley</u>	64	12	49	0
Dudley West	1	0	2	0
Libridge	23	15	9	0
Grandview	2	15	32	0
Kansas (gas)	2	1	5	0
Redmon North	1	0	0	0
<u>Edgar, Clark: Inclose</u>	8	11	21	1
<u>Edwards: Albion Central</u>	3	4	3	0
Albion East	30	16	31	0
Pone Gap Cons.	29	29	34	0
Pone Gap West	1	0	0	0
Browns South	1	3	5	0
Ellery East	23	1	11	0
Ellery North	2	4	5	0
Ellery South	3	5	16	0
Parkersburg South	5	3	11	0
Samsville North	2	9	9	0
Samsville West	4	1	6	0
<u>Edwards, Wabash: Browns</u>	34	18	25	0
<u>Edwards, Wayne:</u>				
Maple Grove Cons.	73	30	42	0
<u>Edwards, White: Albion Cons.</u>	376	75	180	1
<u>Effingham: Bible Grove North</u>	2	5	6	0
Eberle	5	2	9	0
Elliotstown	1	1	6	0
Evers	3	1	10	0
Hill East	31	2	23	0
Hord North	4	1	3	0
Mason North	10	2	5	1
Watson	3	0	3	0
<u>Fayette: Laclede</u>	3	2	4	0
Potoka West	14	3	11	0
St. James	151	58	30	0
St. Paul	10	8	8	0
Wilberton	1	0	0	0
<u>Fayette, Effingham: Louden</u>	1992	220	256	2
<u>Franklin: Akin</u>	44	4	34	1
Akin West	4	2	7	0
Benton	156	90	17	2
Benton North	51	8	27	0
Bessie	1	0	2	0
Deering City	5	0	5	0
Ewing	3	5	13	0
Ewing East	1	0	2	0
Cesser Cons.	57	13	23	0

Wells in the New Pools*, October 28, 1959 (Continued)

County and Pool	Producing Wells	Abandoned Wells	Dry Holes	Drilling Wells
Taylor Hill	2	1	5	0
Thompsonville East	12	0	15	2
Thompsonville North	46	26	47	0
Valier	1	0	1	0
West Frankfort Cons.	73	9	41	1
Whittington	30	6	33	0
Whittington South	10	0	4	0
Whittington West	16	14	9	1
<u>Gallatin: Ab Lake</u>	6	2	11	0
Ab Lake South	1	0	1	0
Ab Lake West	19	5	10	0
Elba	1	12	4	0
Inman East Cons.	321	43	91	0
Inman West Cons.	245	41	148	1
Junction	17	5	19	0
Junction East	2	0	4	0
Junction North	11	4	10	0
Omaha	110	11	46	0
Omaha East	9	2	4	0
Ridgway	1	2	9	0
Shawneetown	3	2	3	0
Shawneetown East	2	1	5	0
Shawneetown North	3	1	5	0
<u>Gallatin, Saline: Omaha South</u>	3	4	9	0
<u>Hamilton: Aden South</u>	18	3	12	0
Belle Prairie	11	3	17	0
Belle Prairie West	1	0	0	0
Plainsville West	5	5	10	0
Bungay Cons.	192	39	95	1
Dahlgren	2	42	18	0
Rural Hill North	7	0	5	0
Thackeray	58	8	32	0
Walpole	94	5	60	0
Walpole South	2	0	7	0
<u>Hamilton, Saline, Franklin:</u>				
Dale Cons.	1070	272	279	11
Jackson: Elkville	1	0	4	0
<u>Jasper: Bogota</u>	5	5	7	0
Bogota South	17	6	11	0
Gila	25	2	19	0
Newton	2	2	7	0
Ste. Marie	33	16	20	0
Ste. Marie West	10	2	13	0
Willow Hill East	5	13	20	0
<u>Jefferson: Belle Rive</u>	3	2	6	0
Boyd	108	8	15	0

Wells in the New Pools*, October 28, 1959 (Continued)

County and Pool	Producing Wells	Abandoned Wells	Dry Holes	Drilling Wells
Coil West	13	8	10	0
Cravat	9	2	6	0
Cravat West	9	0	6	2
Divide	17	5	18	0
Divide East	33	8	26	1
Divide South	4	2	13	1
Divide West	81	15	34	4
Ina	23	3	10	0
Ina North	1	0	4	1
Kell	4	1	6	0
King	73	28	58	0
Lynchburg	2	0	6	0
Markham City	9	10	9	0
Markham City West	30	5	16	0
Mt. Vernon	4	6	14	0
Mt. Vernon North	2	0	2	0
Nason	1	0	4	0
Oakdale	11	0	14	0
Reservoir	8	4	14	0
Roaches	6	7	13	0
Roaches North	28	6	9	0
Waltonville	3	1	7	0
Williams Cons.	37	4	12	1
Woodlawn	119	71	40	0
<u>Jefferson, Washington:</u>				
Irvington East	25	1	15	0
<u>Jefferson, Wayne;</u> Markham City North	9	9	10	0
<u>Lawrence: Beman</u>	12	11	6	0
Beman East	1	4	3	0
Lawrence West	23	2	12	0
Pinkstaff East	1	0	2	0
Ruark	25	16	54	0
Ruark West Cons.	49	6	32	0
Russelville (gas)	1	67	19	0
St. Francisville East	24	1	11	1
Sumner	1	1	8	0
<u>Macon: Harristown</u>	9	1	8	0
Oakley	5	4	1	0
<u>Macon, Christian: Blackland</u>	19	11	19	0
<u>Macoupin: Carlinville North</u>	1	6	8	1
Carlinville South	1	0	0	0
Gillespie West	1	0	1	0
Hornsby South	2	2	7	1
Plainview	2	0	5	1
Staunton	1	0	6	0
Staunton West	15	2	22	1

Wells in the New Pools*, October 28, 1959 (Continued)

County and Pool	Producing Wells	Abandoned Wells	Dry Holes	Drilling Wells
<u>Madison:</u> Livingston	37	14	110	0
Livingston East	1	0	4	0
Livingston South	27	10	74	0
Marine	134	12	28	0
St. Jacob	42	11	6	1
<u>Marion:</u> Alma	4	2	8	0
Exchange	1	0	5	0
Exchange East	15	2	14	0
Exchange North	1	2	5	0
Exchange West	2	0	3	0
Iuka	37	3	18	0
Iuka West	2	1	3	0
Junction City Cons.	14	0	20	1
Kinmundy	2	1	11	0
Miletus	13	3	16	0
Odin	29	1	13	0
Patoka East	52	12	10	0
Patoka South	45	1	13	4
Raccoon Lake	37	10	17	0
Tonti	80	18	19	0
Wamac East	8	0	12	0
<u>Marion, Clinton:</u> Fairman	38	19	31	0
Patoka	118	97	45	3
<u>Marion, Jefferson:</u> Salem Cons.	2226	544	163	2
<u>Montgomery:</u> Mt. Olive	4	5	11	0
Raymond	2	8	27	0
Raymond East	5	0	7	0
Raymond South	1	0	1	0
<u>Morgan:</u> Prentice	8	0	1	0
Waverly (gas)	8	0	6	0
<u>Moultrie:</u> Gays	1	4	3	0
<u>Perry:</u> Tamaroa	13	4	13	0
Tamaroa South	13	0	9	0
Tamaroa West	2	0	3	0
Turkey Bend	1	0	0	0
<u>Pike, Adams:</u> Fishhook	66	1	10	0
<u>Randolph:</u> Baldwin	3	0	1	0
Tilden	25	0	9	2
<u>Richland:</u> Amity	1	3	7	0
Bowyer	1	0	2	0
Calhoun East	5	0	9	0
Calhoun North	2	1	4	0
Olney South	34	14	19	0
Passport North	1	0	2	0
Ritter	1	3	9	0
Ritter North	5	1	4	0

Wells in the New Pools*, October 28, 1959 (Continued)

County and Pool	Producing Wells	Abandoned Wells	Dry Holes	Drilling Wells
<u>Richland (Cont'd):</u> Schnell	2	2	7	0
Seminary	2	6	6	0
Stringtown	26	8	23	0
Wakefield	1	0	0	0
<u>Richland, Clay:</u> Passport South	6	2	12	0
<u>Richland, Edwards:</u> Parkersburg Cons.	133	145	117	0
Parkersburg West	10	6	14	1
<u>Richland, Jasper:</u> Olney Cons.	95	61	99	0
<u>Richland, Wayne:</u> Calhoun Cons.	59	42	48	0
<u>St. Clair:</u> Freeburg	29	3	4	0
<u>Saline:</u> Cottage Grove	1	0	1	0
Eldorado Cons.	210	18	77	0
Eldorado East	15	7	12	0
Eldorado West	3	2	7	0
Francis Mills	1	0	5	0
Grayson	1	1	4	0
Harco	62	11	35	1
Harco East	16	3	11	0
Harrisburg	8	2	13	0
Long Branch South	1	0	4	0
Mitchellsville	2	0	4	0
Omaha West	6	1	6	0
Raleigh	48	0	16	0
Raleigh South	27	0	24	0
Poland West	1	0	5	0
<u>Saline, Hamilton:</u> Long Branch	8	3	23	0
<u>Sangamon:</u> New City	2	2	5	0
Roby	3	3	9	0
Roby West	1	0	2	0
<u>Shelby:</u> Clarksburg	2	1	7	0
Lakewood	11	1	11	0
Shelbyville Cons.	1	5	7	0
Stewardson	17	1	3	0
<u>Wabash:</u> Belmont	1	3	6	0
Browns East	26	37	26	1
Friendsville Central	2	3	4	0
Friendsville North	3	11	22	0
Gards Point Cons.	30	4	26	0
Keensburg South	14	4	29	0
Lancaster Central	3	11	6	0
Lancaster East	4	0	12	0
Lexington	6	5	14	0
Mt. Carmel	313	134	101	0
Rochester	28	10	23	0

Wells in the New Pools*, October 28, 1959 (Continued)

County and Pool	Producing Wells	Abandoned Wells	Dry Holes	Drilling Wells
<u>Wabash, Edwards:</u> Berryville Cons.	4	15	26	0
<u>Wabash, Lawrence:</u> Lancaster	62	43	40	0
<u>Washington:</u> Ashley	14	1	12	0
Beaucoup	14	0	3	0
Beaucoup South	19	2	13	0
Cordes	101	53	22	0
Coulterville North	3	1	6	0
Dubois Cons.	94	19	64	0
Dubois Central	3	3	1	1
Elkton	1	1	3	0
Hoyleton West	1	0	1	0
Irvington	109	27	29	0
Irvington North	26	0	15	0
McKinley	12	20	25	0
New Memphis East	2	0	2	0
Okawville	5	0	5	0
Okawville North	2	0	6	0
Posen	4	0	4	0
Richview	2	2	7	0
<u>Wayne:</u> Coil	13	5	15	0
Coil North	2	0	1	1
Covington South	3	5	8	0
Goldengate North Cons.	32	11	37	0
Half Moon	63	4	24	0
Johnsonville Cons.	341	81	99	0
Johnsonville North	4	1	13	0
Johnsonville South	23	9	16	0
Johnsonville West	26	9	27	0
Keenville	45	8	23	0
Keenville East	2	1	4	0
Locust Grove	9	1	10	0
Locust Grove South	7	0	6	0
Mayberry	2	5	11	0
Mt. Erie North	6	5	19	0
Orchardville	8	1	9	0
Orchardville North	1	0	5	0
Rinard North	5	5	14	0
Zenith North	14	0	7	0
Zenith South	4	10	10	0
<u>Wayne, Hamilton:</u> Aden Cons.	90	18	34	5
<u>Wayne, White:</u> Barnhill	93	57	50	0
<u>Wayne, White, Edwards</u> Goldengate Cons.	337	88	204	0

Wells in the New Pools*, October 28, 1959 (Continued)

County and Pool	Producing Wells	Abandoned Wells	Dry Holes	Drilling Wells
<u>White: Black River</u>	1	0	2	0
Burnt Prairie South	2	2	4	0
Carmi	8	7	19	0
Carmi North	4	2	13	0
Centerville	4	6	14	0
Centerville East	107	14	41	0
Concord Cons.	126	31	48	0
Concord East Cons.	26	11	36	0
Crossville West	13	2	15	0
Enfield	16	2	13	0
Maunie East	2	3	2	0
Maunie North Cons.	144	19	54	2
Maunie South Cons.	96	47	49	0
New Harmony South (Ind.)	7	0	4	0
New Haven Cons.	30	2	13	1
Phillipstown South	1	2	4	0
Storms Cons.	257	74	118	4
Sumpter	12	1	17	0
Sumpter East	27	2	16	0
Sumpter North	15	0	10	0
Sumpter South	26	2	16	1
Sumpter West	1	0	3	0
Trumbull Cons.	59	13	56	2
<u>White, Edwards: Phillipstown Cons.</u>	369	109	209	5
<u>White, Gallatin: Herald Cons.</u>	412	111	266	1
Roland Cons.	668	170	260	2
<u>White, Hamilton, Wayne:</u>				
Mill Shoals	187	48	75	1
<u>White, Wabash, Edwards</u>				
New Harmony Cons.	1655	535	612	3
<u>Williamson: Clifford</u>	2	0	1	0
Corinth	10	0	9	0
Corinth East	1	0	3	0
Corinth North	1	0	2	0
Johnston City East	1	0	0	0
Marion	1	0	1	0
Marion East	1	0	0	1
	23,887	7,256	10,735	154

* Fields discovered since January 1, 1937, with the exception of those which have been abandoned.

Degree Days and Refined Petroleum Product Stocks a/

End of Month	Degree Days Cairo	b/ Degree days		Illinois Cities Springfield Airport	Central Refining District		Stocks c/ Distillate Residual
		Chicago Airport	Springfield Airport		Gasoline	Kerosene	
December 1952	738	1,005	944	28,763	5,835	18,265	4,976
December 1953	791	1,022	978	32,973	7,574	19,016	4,439
December 1954	768	1,020	967	33,470	7,296	19,132	3,660
December 1955	857	1,205	1,121	34,091	6,084	18,621	3,803
December 1956	608	993	937	33,399	7,037	20,981	5,817
December 1957	623	941	874	34,393	6,348	20,241	5,905
Jan. 1958	934	1,192	1,119	36,722	4,954	16,430	4,838
Feb. 1958	952	1,253	1,170	39,730	3,399	11,541	4,237
Mar. 1958	682	890	872	42,627	3,268	10,382	4,173
Apr. 1958	190	406	354	39,309	3,363	11,261	4,523
May 1958	48	149	98	36,885	4,315	15,008	5,171
June 1958	0	61	23	34,979	5,219	18,163	5,130
July 1958	0	0	2	33,498	6,127	20,595	5,225
Aug. 1958	0	4	5	33,289	7,241	24,888	5,239
Sept. 1958	18	67	59	32,084	7,611	27,681	5,304
Oct. 1958	156	255	276	29,140	7,816	29,479	5,112
Nov. 1958	428	659	602	30,635	7,681	29,609	5,263
Dec. 1958	941	1,315	1,187	31,743	5,622	21,599	4,241
Jan. 1959	945	1,437	1,309	35,083	4,018	15,474	3,428
Feb. 1959	695	1,083	961	27,203	3,435	11,758	3,385
Mar. 1959	487	853	719	40,056	3,262	10,683	3,157
Apr. 1959	190	466	364	38,609	3,770	11,779	3,263
May 1959	26	114	89	36,451	4,534	15,384	3,968
June 1959	0	12	2	34,977	5,746	19,752	4,194
July 1959	0	0	0	32,056	6,491	22,409	4,421
Aug. d/ 1959	0	0	0	31,723	7,509	26,557	5,433
Sept. 1959	2	62	56	31,806	7,580	28,322	6,219

a/ Degree days, U. S. Weather Bureau; stocks based on U. S. Bureau of Mines figures in thousands of barrels.

b/ Degree days are the number of degrees of temperature that the average temperature for each day falls below 65°F. Total for each month given.

c/ Includes states of Illinois, Indiana, Kentucky, Michigan, W. Ohio, and Tennessee.

d/ Degree days total for August: stocks as of August 28.

e/ Degree days total for September: stocks as of September 25.

OIL AND GAS DEVELOPMENT MAPS

Available (Incomplete)

Base maps are available for the following areas showing wells drilled since January 1, 1956. Plotting of old wells and pools is not in progress.

FLAT ROCK (T. 4, 5, 6N., R. 10, 11, 12, 13W.).

ROBINSON (T. 7, 8, 9N., R. 10, 11, 12, 13W.).

Redrawn

The oldest development maps are being redrawn on new bases. In addition to oil and gas wells and dry holes as shown on the original set, the revised set will show salt water disposal wells, conversions or wells originally drilled for secondary recovery, and stratigraphic tests no longer confidential. Revised maps are available as follows:

20. SHAWNEETOWN (T. 7, 8, 9S., R. 9, 10, 11E.).

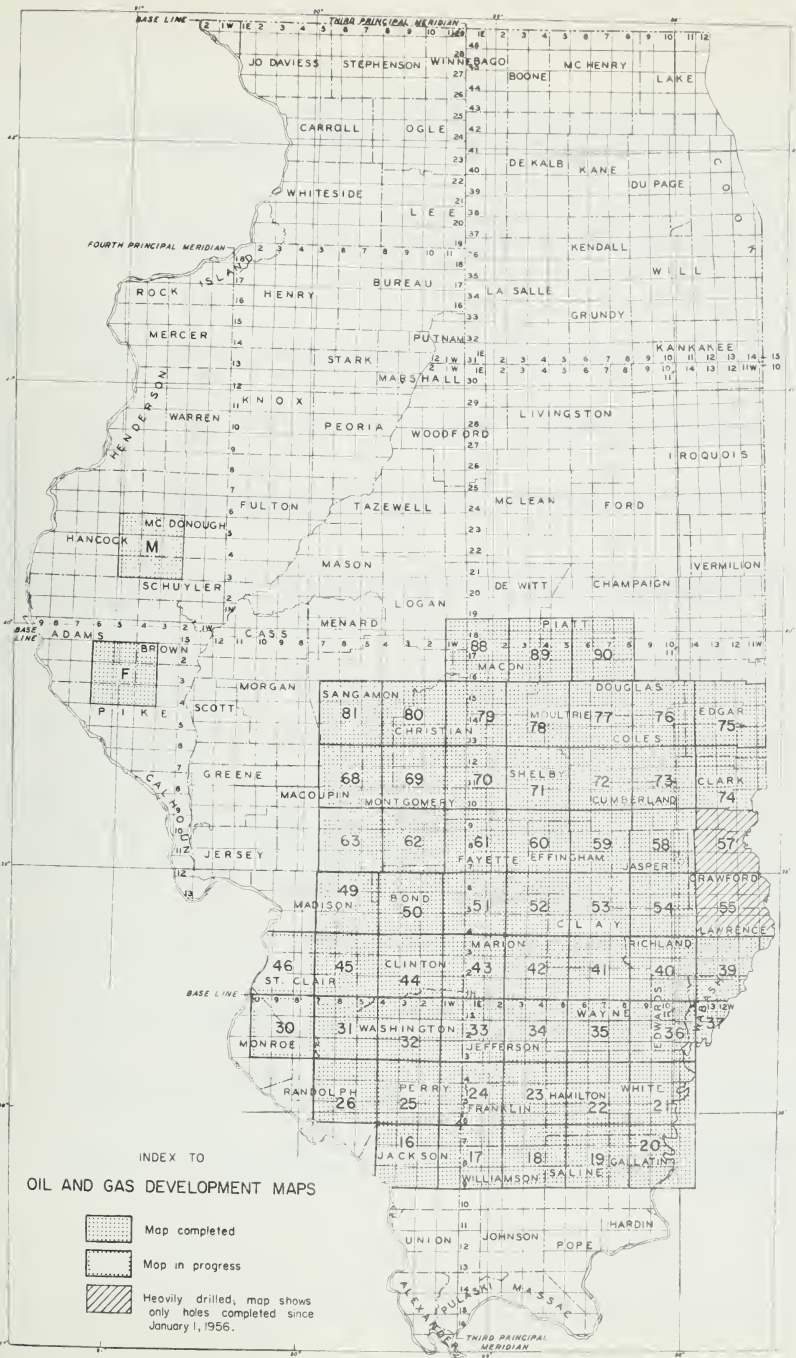
22. McLEANSBORO (T. 4, 5, 6S., R. 6, 7, 8E.).

23. BENTON (T. 4, 5, 6S., R. 3, 4, 5E.).

OIL AND GAS POOL MAPS OF SOUTHERN ILLINOIS




The county oil and gas pool maps which were included in Bulletins 79, 81 and 83 are now available in sets of 19 plus index map. Revised to January 1, 1959. Most maps show 2 complete or 3 partial counties. Scale $\frac{1}{4}$ " = 1 mile. These maps will be omitted from 1958 Bulletin.
Price: \$2.00 per set.

(Sold only as a complete set)



INDEX TO

OIL AND GAS DEVELOPMENT MAPS

-  Map completed
-  Map in progress
-  Heavily drilled, map shows only holes completed since January 1, 1956.

DRILLING BY COUNTIES
WELLS COMPLETED BETWEEN OCTOBER 1 AND OCTOBER 28, 1959,
AND WILDCAT WELLS DRILLING ON OCTOBER 28

(Abbreviations used in this report will be found on the last page.)
(Errata, old wells deepened, reconditioned old wells follow list of drilling wells.)

ADAMS COUNTY

1S, 5W

- 26, SW NE SW. Quincy-Twenty Second Bldg. #1 Riley Stevens. Drlg. 100'
10-28-59. Spd. 9-22-59. WF*.
- 33, NW NW SE. Bert L. Gunter #1 Hultz Bros. D&A (CDU)** 10-28-59. Spd.
9-27-59. WF.
- 36, SE SE SW. C. Arthur Beckman #1 Pierce. Pump testing 10-28-59. Spd.
7-7-59. WN*** (Kellerville Pool).

1S, 7W

- 31, 990' from N. line, 330' from E. line, NW. Quincy-Twenty-Second Bldg. #1
Terstreip. RURI 10-28-59. WF.

2S, 5W

- 1, 340' from N. line, 340' from E. line, NW. Ray F. Starr #1 Vernon Allen.
D&A (CDU) 10-28-59. Spd. 9-24-59. WN (Kellerville Pool).
- 1, SW SW NW. Mike Callahan #1 Vernon Allen Comm. LOC. 10-28-59. WN (Keller-
ville Pool).
- 1, 500' from S. line, 400' from W. line, SE. Ray F. Starr #4 Donley. NR
10-28-59. Spd. 9-24-59. WN (Kellerville Pool).
- 2, 400' from S. line, 400' from E. line, SW NE. Ray F. Starr #1 Otis Wright.
D&A (CDU) 10-28-59. Spd. 9-7-59. WN (Kellerville Pool).
- 12, SE NE NW. Ray F. Starr #7 Wendell Doole "A". To POP 10-28-59. WN
(Kellerville Pool).
- 12, 330' from N. line, 460' from E. line, SW SE. Ray F. Starr #1 Chester
Lauderback. LOC. 10-28-59. WN (Kellerville Pool).
- 12, 340' from N. line, 340' from W. line, NE. Ray F. Starr #1 Mildred Milliron.
To POP 10-28-59. WN (Kellerville Pool).
- 12, 400' from S. line, 375' from W. line, NW NE. Ray F. Starr #2 Mildred
Milliron. To POP 10-28-59. Spd. 9-5-59. WN (Kellerville Pool).

* Wildcat far - more than 2 miles from production.

** Completion data unreported; will be given when available; not included in total
completions for month.

*** Wildcat near - from 1/2 to 2 miles from production.

ADAMS COUNTY (continued)

2S, 5W

- 23, 420' from S. line, 420' from W. line, NW NW. Don N. Geyer #1 Clyde Johnson. Spd. 9-13-59. Comp. 10-7-59. TD 600'. D&A. Maquoketa sh., top 598'. WF.
- 23, SE NW SW. Don N. Geyer #1 Virgil Johnson. Drlg. 400' 10-28-59. Spd. 9-24-59. WF.
- 27, SE NE SW. Quincy Twenty-Second Bldg. #1 Galleher. Spd. 7-31-59. Comp. 10-7-59. TD 680'. D&A. Trenton ls., top 673'. WF.

3S, 5W

- 35, NE SW SE. Harold Lipe #1 Owens. NR 10-28-59. WN (Fishhook Pool).

BOND COUNTY

4N, 4W

- 3, NE SE NE. Grant Gallatin #1 Gillespie. D&A (CDU) 10-28-59. Spd. 10-10-59. WF.

5N, 4W

- 16, SW NE NE. P. Andrews #2 Wall. D&A (CDU) 10-28-59. Old Ripley Pool.
- 26, NW SE NE. Stephenson-Langsenkamp #1 Zbinden. Spd. 9-23-59. Comp. 10-21-59. TD 720'. D&A. Pennsylvanian ss., top 718'. WN (Old Ripley Pool).

6N, 2W

- 21, 650' from S. line, 660' from W. line, SW SE. Floyd E. Thompson #5 Diamond Heirs. Spd. 7-13-59. Comp. 10-28-59. TD 3222'. PB 3200'. IP 60 BOP, tr. water. Trenton ls., top 3161'. Acid. Woburn Consolidated Pool.
- 33, NE SW SW. C. E. Hoiles #1 Mayfield. Spd. 2-20-59. Comp. 10-14-59. TD 2302'. IP 2 BOP, 7 BW. Devonian ls., top 2294'. Woburn Consol. Pool.

BROWN COUNTY

1S, 4W

- 34, NE NW SW. Bacon & Trapp #1 Shoopman. Spd. 9-12-59. Comp. 10-21-59. TD 680'. D&A. Maquoketa sh., top 679'. WF.

2S, 4W

- 8, SE SW SE. Charles Eager #1 Davis. LCC. 10-28-59. WF.

CHAMPAIGN COUNTY

22N, 7E

- 1, NE SE NW. Wm. C. Vandenberg, Jr. #1 Reynolds. WOC 4" 10-28-59. Spd. 9-10-59. WF.

CHRISTIAN COUNTY

13N, 3W

- 11, 330' from N. line, 239' from W. line, NE SW. Joe Simpkins #1 Kincaid Land Assoc.-Pearson Comm. D&A (CDU) 10-28-59. Spd. 10-5-59. Kincaid Consolidated Pool.

CHRISTIAN COUNTY (continued)

14N, 2W

- 4, NW SW SW. Reeter & Hirstein #2 Cora Baughman. Spd. 9-20-59. Comp. 10-14-59. TD 1911'. D&A (SO). Silurian ls., top 1904½'. Frac. & Acid. Mt. Auburn Consolidated Pool.
- 4, NE SE NW. J. & D. Kuykendall Drlg. #4 Peabody. Spd. 10-1-59. Comp. 10-21-59. TD 1930'. IP 55 BOP, 40 PW. Silurian ls., top 1913'. Frac. Mt. Auburn Consolidated Pool.
- 5, S/2 SE SW. J. D. Kuykendall, #1 R. E. Carls. Spd. 10-13-59. Comp. 10-21-59. TD 1927'. D&A. Silurian ls., top 1889'. Mt. Auburn Consolidated Pool.
- 6, NE SE SE. Schaefer Oil Co. #2 Arbogast. Spd. 9-30-59. Comp. 10-21-59. TD 1920'. D&A. Silurian ls., top 1898'. Mt. Auburn Consolidated Pool.
- 16, SW SE NE. Jack Meyer #1 Edward Ostermeier et al. Spd. 10-13-59. Comp. 10-28-59. TD 2011'. D&A. Silurian ls., top 1982'. WN (Mt. Auburn Consolidated Pool).

14N, 3W

- 23, SE SE NW. Vernon D. Jarvis #1 Ralph R. Spindel. D&A (CDU) 10-28-59. Spd. 10-15-59. WN (Edinburg South Pool).
- 32, 316' from N. line, 527' from E. line, SW NE. Joe Simpkins #3 Becky Comm. POP 10-23-59. Spd. 7-15-59. WN (Edinburg Pool).
- 32, 334' from N. line, 162' from E. line, NW. Joe Simpkins #1 George Neisewander. POP 10-28-59. Spd. 4-30-59. WF.

15N, 1W

- 21, NW NW SE. James D. Jordan #2 Roy Butcher. Spd. 9-17-59. Comp. 10-21-59. TD 1950'. D&A. Silurian ls., top 1922'. Mt. Auburn Consolidated Pool.
- 29, SW SW NW. James D. Jordan #1 Alice Long. MIRT 10-28-59. WN (Mt. Auburn Consolidated Pool).

15N, 2W

- 13, NE SW NE. H. F. Robison #2 Anna Marshall. Spd. 8-20-59. Comp. 10-7-59. TD 1891'. IP 72 BOP. Silurian ls., top 1873'. Frac. Mt. Auburn Consolidated Pool.
- 23, SE SW NW. Jack Robinson #8 M. Igo. Spd. 9-16-59. Comp. 10-7-59. TD 1909'. IP 90 BOP, 20 BW. Silurian ls., top 1883'. Frac. Mt. Auburn Consolidated Pool.
- 35, NE SE NE. James Jordan #3 Hobbs. Spd. 9-29-59. Comp. 10-14-59. TD 1950'. D&A. Silurian ls., top 1935'. Mt. Auburn Consolidated Pool.

CLARK COUNTY

10N, 14W

- 23, 330' from N. line, 330' from W. line, NE SE. Clark & Bush #0-8 Shawver. Spd. 9-12-59. Comp. 10-14-59. TD 1429'. IP 150 BOP, tr. W. Carper ss., top 1370'. Frac. Casey Pool.

CLARK COUNTY (continued)

10N, 14^W

23, NE NE SE. Clark & Bush #0-9 Shawver. Spd. 9-24-59. Comp. 10-28-59. TD 1426'. IP 150 BOP, tr. W. Carper ss., top 1366'. Frac. Casey Pool.

11N, 14^W

7, 360' from N. line, 330' from W. line, SE SE. Wm. Vandenberg Tr-2 Phillips Spd. 9-25-59. Comp. 10-28-59. TD 2414'. IP 84 BOP, 13 BW. Trenton ls., top 2270'. Frac. Westfield Pool.

7, 660' from N. line, 330' from W. line, SE. Hassi Oil Co. #1 Reeds. Spd. 9-2-59. Comp. 10-14-59. TD 2412'. IP 31 BOP, 20 BW. Trenton ls., top 2306'. Frac. Westfield Pool.

7, NE NE NE. Wm. Vandenberg #6 Spelbring. Spd. 8-14-59. Comp. 10-14-59. TD 2405'. IP 70 BOP, tr. W. Trenton ls., top 2248'. Frac. Westfield Pool.

9, SW NW SW. T. Rappe #1 H. Biggs. Spd. 8-17-59. Comp. 10-14-59. TD 2430'. IP 80 BOP, 80 BW. Trenton ls., top 2322'. Frac. Westfield Pool.

CLAY COUNTY

2N, 5E

11, SW NW SE. Keystone Oil Co. #4 Campbell Hrs. Spd. 8-29-59. Comp. 10-14-59. TD 2883'. PB 2837'. IP 30 BOP, 30 BW. Renault ss., top 2755'. Frac. Xenia East Pool. NEW PAY IN POOL.

2N, 7E

3, NW NW NE. J. R. Covington & Murvin Oil #1 Bratton-Brimberry Unit. Spd. 9-30-59. Comp. 10-14-59. TD 3145'. D&A. Ste. Genevieve ls., top 2990'. Clay City West Pool.

5, NE SE SW. Shulman Bros. #1 Frank Evans. Spd. 9-23-59. Comp. 10-14-59. TD 3091'. IP 360 BOP. McClosky ls., top 3064'. Acid. West Seminary Pool.

8, NE NE NW. Gulf Oil Corp. #1 F. O. Pearce. Spd. 10-20-59. Comp. 10-28-59. TD 3121'. D&A. Ste. Genevieve ls., top 3041'. West Seminary Pool.

3N, 5E

15, SE SE NE. Jet Oil Co. #1 E. S. Lee. Temp. abd. (SO) 10-14-59. Spd. 9-15-59. TD 2964'. Ste. Genevieve ls., top 2870'. Frac. WN (Kenner West Pool).

3N, 6E

4, NW SW NE. March Drlg. Co. #1 Mae Kincaid. LOC. 10-28-59. WF.

16, SE NE NE. Nat'l. Assoc. Pet. #1 Lewis Pettit. Spd. 10-14-59. Comp. 10-28-59. TD 3030'. D&A. Ste. Genevieve ls., top 2918'. WN (Kenner North Pool).

3N, 7E

30, NE NW SE. Murvin Oil Co. #1 Ira Brooks. POP 10-28-59. Spd. 10-9-59. WN (Sailor Springs Consolidated Pool).

CLAY COUNTY (continued)

- 3N, 7E
35, NE NW SE. J. S. Carter #1 Hunley. Spd. 10-1-59. Comp. 10-14-59. TD 3151'. D&A. Ste. Genevieve ls., top 3024'. WN (Sailor Springs Consol. Pool).
- 4N, 5E
35, SW NW SE. Canter Drlg. Co. #1 Maude M. Thompson. Drlg. 2445' 10-28-59. Spd. 10-20-59. WN (Oskaloosa Pool).
- 4N, 7E
11, SW SW SW. S. E. Pfeifer #1 Marie Tungate. Spd. 9-3-59. Comp. 10-14-59. TD 2935'. PB 2707'. IP 43 BOP, 8 BW. Cypress ss., top 2574'. Frac. Sailor Springs Consolidated Pool.
- 4N, 8E
1, NW NE NE. A. C. Davis #1 Fidelis Kuhl. Spd. 9-22-59. Comp. 10-7-59. TD 3090'. D&A. Ste. Genevieve ls., top 2992'. WN (Passport Pool).
- 5N, 5E
3, NE SW SE. C. R. Winn #1 Oboikovitz. Spd. 9-12-59. Comp. 10-21-59. TD 2467'. IP 60 BOP, 100 BW. Aux Vases, Rosiclare & McClosky ls. Frac. & Acid. Iola Consolidated Pool.
- 18, NE NE NW. C. R. Winn #1 Joseph Kraucunas. Spd. 10-1-59. Comp. 10-14-59. TD 2535'. D&A. Ste. Genevieve ls., top 2462'. Iola West Pool.
- 5N, 6E
2, SW SW SW. V. S. & S. Drlg. Co. #1 Chas. Stumeier. Spd. 8-28-59. Comp. 10-7-59. TD 2792'. PB 2710'. IP 120 BOP, 10 BW. Aux Vases ss., top 2699'. Frac. Hord Pool.
- 2, NW NW SW. V. S. & S. Drlg. Co. #1 Clarence Stumeier Hrs. POP 10-28-59. Spd. 9-25-59. WN (Hord Pool).
- 12, SW SE NW. Willard McKinney #1 Fader. Spd. 7-23-59. Comp. 10-14-59. TD 2873'. D&A (SO). Ste. Genevieve ls., top 2772'. Frac. Hord Pool.
- 12, 350' from S. line, 430' from W. line, SE NW. Willard McKinney #1-A Fader. Spd. 10-15-59. Comp. 10-28-59. TD 2820'. D&A (SO). Ste. Genevieve ls., top 2774'. Hord Pool.
- 5N, 7E
5, 330' from N. line, 298' from E. line, SE SE. McCollum & Kincaid #1-D Marty Storck. Spd. 6-4-59. Comp. 10-21-59. TD 4486'. D&A (SO). Devonian ls., top 4356'. Frac. & Acid. Sailor Springs Consolidated Pool.
- 17, NW NW NW. Mutual O. & G. Co. #1 Vita Richard. Drlg. 1925'. Spd. 10-24-59. WN (Toliver South Pool).
- 23, SW NE SE. Gentles Drlg. Co. #1 Woods. Spd. 7-25-59. Comp. 10-7-59. TD 2945'. PB 2853'. IP 15 BOP. Rosiclare ss., top 2845'. Sailor Springs Consolidated Pool.

CLINTON COUNTY

1N, 2W

23, SW SW SE. R. H. Troop #1 C. Bassen. Spd. 10-6-59. Comp. 10-14-59. TD 1221'. D&A. Cypress ss., top 1208'. WN (Posey East Pool).

1N, 5W

9, SE SW NW. Carter Oil Co. #1 Ben Rensing. Spd. 8-9-59. Comp. 10-7-59. TD 1991'. IP 103 BOP, 408 BW. Silurian ls., top 1933'. Frac. New Baden East Pool.

2N, 5W

31, NE NE NE. Theodore G. Glass #1 George Bayer. Drlg. 390' 10-28-59. Spd. 10-27-59. WF.

3N, 2W

5, SE NW SE. E. J. Goldschmidt #1 Boatright. Temp. abd. 10-21-59. Spd. 7-10-59. TD 1192'. Bethel ss., top 1167'. Frac. WN (Beaver Creek South Pool).

5, SE SW NE. E. & G. Drlg. #1 Hord. MIST 10-28-59. Spd. 9-17-59. WN (Beaver Creek South Pool).

5, SW SW NE. E. & G. Drlg. #2 Hord. Spd. 10-16-59. Comp. 10-21-59. TD 1216'. D&A. Bethel ss., top 1200'. Beaver Creek South Pool.

31, SW SE SE. A. Schiermann #1 Hustedde-Rolfers. LOC. 10-28-59. WF.

1S, 5W

16, NE SE NW. L. Kapp #1 J. Rohr Comm. Spd. 10-9-59. Comp. 10-28-59. TD 2089'. D&A. Devonian ls., top 2043'. WN (New Memphis South Pool).

COLES COUNTY

12N, 10E

34, NE NE SW. W. H. Tatro #1 C. E. Miller. SD 10-28-59. Spd. 10-7-59. WF.

13N, 7E

9, SE NW NE. Schaefer Oil Co. #4 Fleming. Spd. 9-16-59. Comp. 10-14-59. TD 1868'. PB 1865'. IP 42 BOP, 7 BW. Rosiclare ss., top 1834'. Frac. Cooks Mills Consolidated Pool.

14N, 11E

31, SE NE SE. Earnest Zink #1 Curtis. Drlg. 327' 10-28-59. Spd. 9-16-59. WN (Warrenton-Borton Pool).

CRAWFORD COUNTY

6N, 12W

8, NW SW NW. Bar Bee Oil Co. #1 Sydnor. POP 10-28-59. Spd. 8-25-59. WN (Main Consolidated Pool).

16, 1650' from N. line, 2140' from W. line, SE. H. L. Brown #2 Parker. Spd. 9-23-59. Comp. 10-28-59. TD 1550'. PB 1534'. IP 32 BOP. Aux Vases ss. top 1517'. Frac. Main Consolidated Pool.

CRAWFORD COUNTY (continued)

6N, 12W

- 20, SW SW SE. Dome & Drake #1 Dunham. Spd. 5-7-59. Comp. 10-7-59. TD 1468'.
IP 6 BOP, 6 BW. Aux Vases ls., top 1456'. Acid. Main Consol. Pool.

6N, 13W

- 11, NW SE SE. Fear & Duncan #1 Meserve. Spd. 7-19-59. Comp. 10-21-59. TD 1454'. D&A. Cypress ss., top 1432'. Main Consolidated Pool.

7N, 12W

- 29, 614' from S. line, 397' from E. line, SE NE. O. P. Cunningham #3 Crum.
Spd. 9-15-59. Comp. 10-28-59. TD 1132'. IP 2 BOP, 3 BW. Pennsylvanian
ss., top 1120'. Main Consolidated Pool.

7N, 14W

- 14, NW SW NW. R. J. Steven et al. #1 Bradburry. D&A (CDU) 10-28-59. Spd.
10-22-59. WN (Main Consolidated Pool).

8N, 12W

- 26, 330' from N. line, 530' from W. line, NE NE. C. M. Smith #1 Heber. NR
10-28-59. Spd. 1-30-59. WF.

8N, 14W

- 2, 1290' from S. line, 330' from E. line, SE NE. K. E. Bush #3 Wilkin. Spd.
8-12-59. Comp. 10-14-59. TD 816'. IP 5 BOP, 10 BW. Aux Vases ss.,
top 807'. Frac. Bellair Pool.

CUMBERLAND COUNTY

10N, 10E

- 2, NE NE NW. Perry Paxson #1 McVey. Spd. 8-6-58. Comp. 10-21-59. TD 574'.
IP 2 BOP. Pennsylvanian ss., top 535'. Siggins Pool.

DOUGLAS COUNTY

14N, 7E

- 1, SW SE NW. Vernon D. Jarvis #1 Henry A. Moore. D&A (CDU) 10-28-59. Spd.
9-8-59. WN (Chesterville East Pool).

EDGAR COUNTY

12N, 14W

- 14, SW SW SE. B. W. Johnson #2 Mulvihill. Spd. 8-13-59. Comp. 10-21-59. TD
371'. D&A. Pennsylvanian ss., top 357'. Inclose Pool.

EDWARDS COUNTY

2S, 10E

- 11, NW SE NE. Jack Inglis Oil Prop. #1 Albion Brick Co. Drlg. 2543' 10-28-59.
Spd. 10-20-59. WN (Albion Consolidated Pool).

EFFINGHAM COUNTY

6N, 5E

- 10, SE SE SE. Dale Hopkins #1 Keller. NR 10-28-59. Spd. 10-6-58. WN (Mascen
North Pool).

- 17, NE SW SE. W. T. Frederking #1 Redding. Spd. 9-29-59. Comp. 10-7-59. TD
2550'. D&A. Ste. Genevieve ls., top 2407'. WN (Iola Consol. Pool).

EFFINGHAM COUNTY (continued)

6N, 5E

32, 180' from N. line, 330' from E. line, NE SE. David F. Herley #1 Village of Edgewood Tr 1. Temp. abd. (SO) 10-7-59. Spd. 6-22-59. TD 2524'. Ste. Genevieve ls., top 2455'. Iola Consolidated Pool.

6N, 7E

32, SW NE NW. Paul Stortzum #1 Richards Heirs. Spd. 9-16-59. Comp. 10-21-59. TD 2860'. IP 105 BOP. McClosky ls., top 2848'. Frac. Sailor Springs Consolidated Pool.

8N, 7E

28, S/2 SE NE. Schaefer Oil Co. #2 Thoele. D&A (CDU) 10-28-59. Spd. 10-16-59. WN (Evers Pool).

FAYETTE COUNTY

8N, 3E

24, NE SW SW. R. H. Troop #7 Orville Force. Spd. 7-5-59. Comp. 10-28-59. TD 1635'. IP 32 BOP, 29 BW. Cypress ss., top 1510'. Frac. Louden Pool.

24, SE NE SW. W. L. Belden #1 Purtilar. Spd. 7-10-59. Comp. 10-28-59. TD 1627'. PB 1600'. IP 7 BOP, 62 BW. Cypress ss., top 1535'. Frac. Louden Pool.

FRANKLIN COUNTY

5S, 2E

12, SE NW SW. Kewanee Oil #15 Plains. Temp. abd. 10-21-59. Spd. 9-16-59. TD 2922'. Ste. Genevieve ls., top 2810'. Frac. & Acid. Whittington West Pool.

5S, 3E

18, SE SE SE. P. F. Pflasterer #1 S. H. Storey. Spd. 9-30-59. Comp. 10-14-59. TD 2769'. D&A. Aux Vases ss., top 2752'. Whittington Pool.

30, 380' from N. line, 330' from W. line, NE. H. O. Whittington #1 J. J. Pickens. PROD (CDU) 10-28-59. Spd. 8-29-59. WN (Whittington Pool).

30, SW NW NE. H. O. Whittington #2 J. J. Pickens. D&A (CDU) 10-28-59. Spd. 10-14-59. WN (Benton North Pool).

30, SE NW NE. H. O. Whittington #3 Pickens. Drlg. 2650' 10-28-59. Spd. 10-23-59. WN (Whittington Pool).

6S, 2E

35, 1614' from N. line, 284' from E. line, NE. Shell Oil Co. #7 C. W. & F. Tract AI-Lager "B". Spd. 9-2-59. Comp. 10-7-59. TD 2982'. PB 2893'. IP 221 BOP, 49 BW. Aux Vases & Ohara ls. Acid. Benton Pool.

36, 617' from N. line, 1040' from W. line, NW NW. Shell Oil Co. #18 C. W. & F. Tract "RS". Spd. 9-16-59. Comp. 10-21-59. TD 2997'. PB 2814'. IP 336 BOP, 5 BW. Aux Vases ls., top 2760'. Acid. Benton Pool.

6S, 4E

25, NW NW SE. C. E. Brehm #4 U. S. Steel "E". PROD (CDU) 10-28-59. Spd. 6-26-59. Akin Pool.

FRANKLIN COUNTY (continued)

- 6S, 4E
 33, NW SE NW. Nat'l. Assoc. Pet. Co. #1 Artnell Co. Spd. 9-24-59. Comp. 10-7-59. TD 3178'. D&A. Ste. Genevieve ls., top 3082'. WN (Akin Pool).
- 36, NE SE SW. C. E. Brehm #3 Lario-Trustee. D&A (CDU) 10-28-59. Spd. 10-4-59. Akin Pool.
- 7S, 3E
 19, 259' from N. line, 422' from W. line, SE SW. Raymond O. Horn #3 Tew-Horn "B". Spd. 7-28-59. Comp. 10-14-59. TD 2050'. IP 100 BOP. Tar Springs ss., top 2026'. Frac. West Frankfort Consolidated Pool.
- 7S, 4E
 11, NE SW SW. Collins Bros. #1 Jacobson et al. Trustee. D&A (CDU) 10-28-59. Spd. 9-23-59. Thcmptonville North Pool.
- 14, SE SW NE. Ralph Carlyle #1 Swafford. D&A (CDU) 10-28-59. Spd. 10-18-59. WN (Thompsonville East Pool).

GALLATIN COUNTY

- 8S, 8E
 20, NW SE SE. Kendall-Davis-Fred Bippos, #1 H. B. McCormick. Spd. 10-19-59. Comp. 10-28-59. TD 1924'. D&A (SO). Palestine ss., top 1915'. WN (Elba Pool).
- 8S, 10E
 15, 380' from S. line, 330' from W. line, SE NW. Carter Oil Co. #100 West Unit. Spd. 9-15-59. Comp. 10-28-59. TD 2398'. IP 33 BOP, 17 BW. Cypress ss., top 2365'. Frac. Inman East Consolidated Pool.
- 16, N/2 NW SE. Carter Oil Co. #99 West Unit. Spd. 9-8-59. Comp. 10-14-59. TD 2415'. IP 100 BOP, 11 EW. Cypress ss., top 2401'. Frac. Inman East Consolidated Pool.
- 36, 330' from N. line, 300' from E. line, SE. Omar Minton, Jr. #1 Smith. NR 10-28-59. Spd. 10-27-58. WF.
- 8S, 11E
 31, NW NW SW. Omar W. Minton, Jr. #1 Galt. NR 10-28-59. Spd. 2-23-59. WF.
- 9S, 10E
 3, SE SE SE. V. S. & S. Drlg. Co. #1 Austin Hrs "A". Spd. 9-24-59. Comp. 10-14-59. TD 2903'. D&A. St. Louis ls., top 2874'. WN (Ab Lake South Pool).
- 3, 230' from S. line, 330' from W. line, SE SW. V. S. & S. Drlg. Co. #1 Myra Wiederhold. Spd. 10-11-59. Comp. 10-28-59. TD 2930'. D&A (SO). Ste. Genevieve ls., top 2794'. Ab Lake South Pool.

HAMILTON COUNTY

- 4S, 7E
 36, SE NW SW. Collins Bros. #1 Prince-South. Spd. 8-19-58. Comp. 10-21-59. TD 3548'. D&A. Ste. Genevieve ls., top 3407'. Bungay Consol. Pool.

HAMILTON COUNTY (continued)

5S, 7E

- 2, E/2 NE NW. Collins Bros. #1 C. F. Downen. Spd. 10-7-58. Comp. 10-21-59. TD 3435'. D&A. Ste. Genevieve ls., top 3365'. Bungay Consol. Pool.

6S, 5E

- 15, NE NE NW. J. J. Oslager #1 L. Morey. Spd. 10-2-59. Comp. 10-28-59. TD 3268'. D&A. Aux Vases ss., top 3236'. Dale Consolidated Pool.

- 20, SW SE SE. Collins Bros. #1 Smith-Hungate Comm. Spd. 9-11-58. Comp. 10-21-59. TD 3335'. D&A. Ste. Genevieve ls., top 3272'. Dale Cons. Pool.

6S, 6E

- 3, E/2 NE NE. Chris Pearson #1-A Edwards. Spd. 7-29-59. Comp. 10-7-59. TD 3058'. PB 3052'. IP 9 BOP, est. 15 BW. Aux Vases ss., top 3030'. Dale Consolidated Pool.

6S, 7E

- 20, SE NE NE. Rockford Pet. Co. #1 Ben Johnson. Spd. 9-1-59. Comp. 10-7-59. TD 3228'. IP 58 BOP. McClosky ls., top 3186'. Dale Consolidated Pool.

- 21, SW NW NW. W. C. McBride, Inc. #8 Benefield-Arnold. Spd. 9-22-59. Comp. 10-21-59. TD 3247'. PB 3230'. IP 80 BOP. McClosky ls., top 3214'. Dale Consolidated Pool.

- 21, NW SE NE. Nation Oil Co. #1 J. F. Hardesty. Spd. 9-19-59. Comp. 10-7-59. TD 3309'. D&A. Ste. Genevieve ls., top 3179'. WN (Dale Consol. Pool).

- 21, 330' from S. line, 330' from E. line, SE NW. Calvin Oil Co. #3 Hunt-Benefield. Spd. 9-4-59. Comp. 10-28-59. TD 3102'. PB 3090'. IP 35 BOP, 25 BW. Aux Vases ss., top 3082'. Frac. & Shot. Dale Consol. Pool.

- 21, NE SE NW. Calvin Oil Co. #4 Hunt-Benefield. Spd. 9-12-59. Comp. 10-28-59. TD 3123'. PB 3117'. IP 15 BOP, 30 BW. Aux Vases ss., top 3083'. Dale Consolidated Pool.

- 22, NE NW NW. Rockford Pet. Co. #1 J. F. Hardesty. Spd. 10-5-59. Comp. 10-21-59. TD 3322'. D&A. Ste. Genevieve ls., top 3171'. WN (Dale Consolidated Pool).

- 29, NE NE NW. Calvin Oil Co. #1 Clyde Short. Drlg. 2070' 10-28-59. Spd. 10-22-59. WN (Dale Consolidated Pool).

7S, 5E

- 11, SE NW SW. Ralph Choisser #1 Adkisson. Drlg. 2845' 10-28-59. Spd. 10-20-59. WN (Dale Consolidated Pool).

- 16, SE NE SW. C. E. Brehm #1 Vantrease Comm. Spd. 4-1-59. Comp. 10-21-59. TD 3330'. D&A. Aux Vases ss., top 3305'. WN (Dale Consolidated Pool).

- 17, SE SE SE. C. E. Brehm #1 Daisy Galbraith. Spd. 4-8-59. Comp. 10-21-59. TD 3240'. D&A. Aux Vases ss., top 3235'. Dale Consolidated Pool.

JACKSON COUNTY

10S, 2W

- 28, SE SW SW. F. A. Bridge #1 Melvin Goodwin. Drlg. 720' 10-28-59. Spd. 10-7-59. WF.

JASPER COUNTY

5N, 9E

- 21, NE NW SW. R. W. Harper #1 Dan Olinger. D&A (CDU) 10-28-59. Spd. 9-20-59. WN (Wakefield Pool).

5N, 14W

- 8, NE NE NE. Shure Oil #1 John Boehl. Spd. 9-24-59. Comp. 10-14-59. TD 2900'. D&A. Ste. Genevieve ls., top 2779'. Ste. Marie Pool.

6N, 10E

- 30, S/2 SE NE. Mt. Carmel Drlg. Co. #1 Sam Bigard. Spd. 10-2-59. Comp. 10-14-59. TD 2911'. D&A. Ste. Genevieve ls., top 2803'. Clay City Consolidated Pool.

- 32, SW NE NE. Pure Oil Co. #3 George Kistner. Spd. 10-1-59. Comp. 10-28-59. TD 2800'. IP 112 BOP. McClosky ls., top 2774'. Acid. Clay City Consolidated Pool.

7N, 9E

- 5, 330' from N. line, 660' from W. line, NE NW. H. & O. Oil Co. #1 Raymond Tucker. Spd. 9-19-59. Comp. 10-7-59. TD 2426'. D&A. Hardinsburg ss., top 2417'. Gila Pool.

7N, 10E

- 16, SE NW SW. Frank Bolin #1 O. Earnest. MIRT, SD 10-28-59. WN (Clay City Consolidated Pool).

- 16, SE SW NW. E. & G. Drlg. Co. #1 Ed. Michl. WOC 5" 10-28-59. Spd. 8-22-59. WN (Clay City Consolidated Pool).

- 16, SW SE NW. E. & G. Drlg. Co. #2 Andrew Reisner. NR 10-28-59. Spd. 7-15-59. WN (Clay City Consolidated Pool).

- 16, NW SE SW. E. & G. Drlg. Co. #1 Katherine Schissel. NR 10-28-59. Spd. 7-15-59. WN (Clay City Consolidated Pool).

- 16, NE SW SW. E. & G. Drlg. Co. #2 Katherine Schissel. NR 10-28-59. Spd. 7-24-59. WN (Clay City Consolidated Pool).

- 20, NE SE SE. R. B. & Assoc. #1 Brooks Comm. D&A (CDU) 10-28-59. Spd. 8-14-59. WN (Clay City Consolidated Pool).

- 20, 330' from N. line, 880' from E. line, SE NE. E. K. Lewis #1 Victor Brooks. D&A (CDU) 10-28-59. Spd. 10-7-59. WN (Clay City Consolidated Pool).

- 20, NW NE NE. E. & G. Drlg. Co. #1 John L. Harvey, Sr. NR 10-28-59. Spd. 8-1-59. WN (Clay City Consolidated Pool).

- 21, 330' from S. line, 990' from W. line, SW NW. E. & G. Drlg. Co. #2 Cowger. POP 10-28-59. Spd. 7-25-59. WN (Clay City Consolidated Pool).

JASPER COUNTY (continued)

7N, 10E

- 21, NE SE NW. E. & G. Drlg. Co. #1 A. Reisner. Pump tstg. 10-28-59. Spd. 7-6-59. WN (Clay City Consolidated Pool).
- 21, NW NE NW. E. & G. Drlg. Co. #3 Andrew Reisner. NR 10-28-59. Spd. 7-15-59. WN (Clay City Consolidated Pool).
- 21, SE SW SW. E. & G. Drlg. Co. #1 Schedlbauer et al. NR 10-28-59. Spd. 6-3-59. WN (Clay City Consolidated Pool).
- 23, NW SE NW. E. & G. Drlg. Co. #3 Ochs. MIST 10-28-59. Spd. 10-12-59. WF.
- 33, NE NW NW. E. & G. Drlg. Co. #1 John Yager et al. D&A (CDU) 10-28-59. Spd. 10-14-59. WN (Clay City Consolidated Pool).

7N, 14W

- 15, NE NE SE. Hoagland Drlg. Co. #1 Alva Miller. Spd. 9-23-59. Comp. 10-7-59. TD 1818'. D&A. Ste. Genevieve ls., top 1816'. WN (Main Consol. Pool).

JEFFERSON COUNTY

1S, 2E

- 3, 660' from S. line, 686' from W. line, SW. Carter Oil Co. #3 F. Ray. Spd. 9-3-59. Comp. 10-14-59. TD 2078'. PB 2059'. IP 115 BOP, 82 BW. Aux Vases ss., top 2002'. Frac. Salem Consolidated Pool.
- 4, 660' from S. line, 680' from W. line, NE SE. Carter Oil Co. #9 Carl Hall. Spd. 8-25-59. Comp. 10-14-59. TD 2086'. PB 2049'. IP 157 BOP, 74 BW. Aux Vases ss., top 1997'. Frac. Salem Consolidated Pool.
- 9, 666' from S. line, 677' from E. line, NW NE. Carter Oil Co. #3 W. O. Allen. Spd. 9-14-59. Comp. 10-14-59. TD 2030'. IP 129 BOP, 90 BW. Aux Vases ss., top 1998'. Frac. Salem Consolidated Pool.
- 9, NE NE. Carter Oil Co. #5 M. Foster. Spd. 8-19-59. Comp. 10-14-59. TD 2082'. PB 2070'. IP 104 BOP, 111 BW. Aux Vases ss., top 2010'. Frac. Salem Consolidated Pool.

1S, 3E

- 28, NE SE NE. R. Hendricks #1 L. Brown. Spd. 4-30-59. Comp. 10-7-59. TD 2833'. PB 2707'. IP 32 BOP. McClosky ls., top 2693'. Frac. Divide West Pool.
- 28, 330' from N. line, 670' from E. line, SE NE. Ray Hendricks #2 L. Brown. Spd. 4-30-59. Comp. 10-7-59. TD 2707'. IP 60 BOP. McClosky ls., top 2694'. Frac. Divide West Pool.

1S, 4E

- 16, NE SW NE. Jet Oil Co. #1 Eller. Spd. 9-10-59. Comp. 10-7-59. TD 2915'. D&A (SO). Ste. Genevieve ls., top 2746'. WN (Divide East Pool).

2S, 1E

- 10, 330' from S. line, 370' from W. line, NW. Pep Drlg. Co. #1 R. Koy. Spd. 10-22-59. Comp. 10-28-59. TD 2330'. D&A. Ste. Genevieve ls., top 2198'. WN (Roaches Pool).

JEFFERSON COUNTY (continued)

3C, 4E

8, W/2 SW NE. Tony Farino #1 Meredith. PROD (CDU) 10-28-59. Spd. 1-8-59.
Lynchburg Pool.

KANKAKEE COUNTY

31N, 11E

29, SW SW NW. E. V. Richardson #1 V. H. Goodknecht. LOC. 10-28-59. WF.

LAWRENCE COUNTY

2N, 11W

6, NW SW SE. V. J. Wilson Pet., Inc. #1 Robt. Buchanan. Spd. 9-11-59. Comp. 10-28-59. TD 1681'. PB 1620'. IP 40 BOP, 200 BW. Cypress ss., top 1554'. Frac. Lawrence Pool.

6, 330' from S. line, 990' from W. line, NW. Raymond Brinkley #3 R. S. Hunt. Spd. 9-8-59. Comp. 10-14-59. TD 1647'. PB 1641'. IP 56 BOP, 56 BW. Cypress ss., top 1549'. Frac. Lawrence Pool.

6, 330' from N. line, 330' from E. line, SE SW. Raymond Brinkley #1 H. Tustin. Spd. 7-31-59. Comp. 10-14-59. TD 1654'. PB 1610'. IP 10 BOP, 30 BW. Cypress ss., top 1570'. Frac. Lawrence Pool.

2N, 12W

1, 550' from N. line, 330' from E. line, NE SE. Wm. Zuhone #1-A Buchanan. Spd. 8-10-59. Comp. 10-7-59. TD 1877'. PB 1660'. IP 25 BOP, 25 BW. Cypress & Paint Creek ss. Frac. Lawrence Pool.

3N, 11W

7, SW SW SE. Texaco, Inc. #5 Lawrenceville Works. Spd. 9-29-59. Comp. 10-21-59. TD 1600'. PB 1594'. IP 35 BOP, 78 BW. Cypress ss., top 1565'. Frac. Lawrence Pool.

18, 330' from S. line, 330' from E. line, NW. A. W. Rea #3 Lawrence. Spd. 9-25-59. Comp. 10-7-59. TD 1816'. D&A. Ste. Genevieve ls., top 1748'. Lawrence Pool.

18, 262' from S. line, 990' from E. line, SE NE. Texaco, Inc. #4 Lawrenceville Works. Spd. 10-8-59. Comp. 10-21-59. TD 1595'. PB 1593'. IP 57 BOP, 109 BW. Cypress ss., top 1556'. Frac. Lawrence Pool.

18, NE SW NE. Texaco, Inc. #6 Lawrenceville Works. Spd. 10-15-59. Comp. 10-28-59. TD 1600'. PB 1598'. IP 203 BOP, 15 BW. Cypress ss., top 1504'. Frac. Lawrence Pool.

31, NE SE SW. Landin Oil Co. #1 Leighty. Spd. 10-1-59. Comp. 10-28-59. TD 1645'. D&A. Cypress ss., top 1568'. Lawrence Pool.

32, 330' from S. line, 360' from W. line, NW SW. R. S. Young #2 Finley. Spd. 9-3-59. Comp. 10-14-59. TD 1650'. PB 1639'. IP 110 BOP, 100 BW. Cypress ss., top 1555'. Frac. Lawrence Pool.

33, NE SW SW. A. W. Rea #1 Kyle McClure. Spd. 8-17-59. Comp. 10-14-59. TD 1920'. PB 1878'. IP 50 BOP, 25 BW. McClosky ls., top 1852'. Frac. Lawrence Pool.

LAWRENCE COUNTY (continued)

3N, 12W

- 1, SW SE SW. John M. Zanetis #2 Kirkwood. Spd. 8-25-59. Comp. 10-7-59. TD 1634'. PB 1627'. IP 10 BOP, 10 BW. Cypress ss., top 1597'. Frac. Lawrence Pool.
- 14, SE NE NE. Roger Kirkwood #6 Kirkwood. Spd. 9-9-59. Comp. 10-21-59. TD 1877'. IP 125 BOP. Cypress ss. & McClosky ls. Frac. & Acid. Lawrence Pool.
- 22, 330' from N. line, 455' from E. line, SE. G. O. Chapman #10 T. P. Gillespie. Spd. 8-31-59. Comp. 10-14-59. TD 1877'. PB 1700'. IP 40 BOP. Cypress & Bethel ss. Frac. Lawrence Pool.
- 24, NE SW SE. Consolidated Oil Co. #5 Crutchfield. Spd. 9-22-59. Comp. 10-14-59. TD 1652'. PB 1647'. IP 125 BOP. Cypress ss., top 1592'. Frac. Lawrence Pool.
- 25, NE SE SE. Hill Prod. #1 Finley. Spd. 9-9-59. Comp. 10-14-59. TD 1818'. IP 40 BOP, 50 BW. Cypress ss. & McClosky ls. Frac. & Acid. Lawrence Pool.
- 36, NW NE SW. Ohio Oil Co. #19 C. E. Buchanan a/c 1. Spd. 8-31-59. Comp. 10-7-59. TD 1687'. PB 1665'. IP 90 BOP. Cypress & Paint Creek ss. Frac. Lawrence Pool.

LOGAN COUNTY

20N, 3W

- 31, 385' from S. line, 330' from E. line, NW. V. S. & S. Drlg. Co. #1 Martin. SDR 10-28-59. Spd. 10-24-59. WF.

MACON COUNTY

16N, 1E

- 1, NE NW SE. Dell Carroll #1 Gulick-Sawyer Comm. PROD (CDU) 10-28-59. Spd. 9-15-59. Harristown Pool.

MACOUPIN COUNTY

7N, 7W

- 7, 455' from S. line, 510' from E. line, SW SE. O. R. Shull #1 Johnson. Spd. 9-12-59. Comp. 10-14-59. TD 639'. D&A. Pennsylvanian ss., top 623'. WN (Staunton West Pool).
- 16, SW NW NW. Carline Wilson #1 Sawyer. D&A (CDU) 10-28-59. Spd. 10-5-59. Staunton West Pool.
- 17, NW NE SE. Hubert W. Rose #2 Benner. Spd. 9-4-59. Comp. 10-21-59. TD 558'. D&A. Pennsylvanian ss., top 486'. Staunton West Pool.
- 17, 340' from S. line, 380' from E. line, NW. L. W. Rambo #1 Mansholt. POP 10-28-59. Spd. 8-31-59. WN (Staunton West Pool).
- 17, 160' from S. line, 340' from E. line, NE SE NW. L. W. Rambo #2 Mansholt. Spd. 10-9-59. Comp. 10-28-59. TD 515'. D&A. Pennsylvanian ss., top 514'. Staunton West Pool.

MACQUEEN COUNTY (continued)

7N, 7W

27, 365' from S. line, 235' from E. line, SW NW. Joseph Kesl, Jr. #2 Stone.
Spd. 9-8-59. Comp. 10-21-59. TD 537'. D&A. Pennsylvanian ss., top 520'.
WN (Staunton Pool).

10N, 6W

2, SE NW SE. E. & G. Drlg. Co. #1 E. Malham. NR 10-28-59. Spd. 7-6-59. WF.
2, SE SE SW. E. & G. Drlg. Co. #1 Mullen. Tstg. 10-29-59. Spd. 6-10-59. WF.
11, NW NW NE. E. & G. Drlg. Co. #1 Carlinville Nat'l. Bank. NR 10-28-59.
Spd. 5-27-59. WF.

10N, 7W

20, NW SE SW. Lama Oil Co. #1-C McLin. D&A (CDU) 10-28-59. Spd. 10-12-59.
Carlinville North Pool.
29, SE SE SW. Charles York #1 Howard Wilson. Spd. 9-22-59. Comp. 10-7-59.
TD 467'. D&A. Pennsylvanian ss., top 455'. Carlinville North Pool.

11N, 6W

25, 420' from S. line, 380' from W. line, NW NE. W. C. Stribling #1 Baker.
Drlg. 30' 10-28-59. Spd. 10-26-59. WN (Waggoner Pool).

11N, 7W

6, SE NE SE. Cahill & Smith #2 Bristow. LOC. 10-28-59. WF.

MADISON COUNTY

4N, 5W

29, NW SW NE. Edward C. Kock #1 C. Jakel. LOC. 10-28-59. WF.

4N, 9W

36, 490' from N. line, 330' from E. line, NE. H. R. Brase #1 Kyle. LOC.
10-28-59. WF.

5N, 5W

32, SW SE SE. Dev. Associates, Inc. #1 Rose Huber. WORT 10-28-59. Spd.
10-20-59. WF.

5N, 6W

28, SE SW SW. Geo. Cassens #1 Klenke. NR 10-28-59. Spd. 6-13-59. WN (Marine
Pool).
29, NW NW NE. Geo. Cassens #1 Schuetz. SD 1773' 10-28-59. Spd. 6-4-59. WN
(Marine Pool).

6N, 7W

20, 693' from S. line, 1052' from E. line, NE. Homeier & Weber #2 E. Myers.
SD 10-28-59. Spd. 3-17-59. WF.

MARION COUNTY

1N, 1E

4, NE NE SE. Don E. Brown & E. W. Goodwin #1 Biagi. Spd. 9-19-59. Comp.
10-21-59. TD 1630'. IP 12 BOP, 3 BW. Cypress ss., top 1626'. Langewisch-
Kuester Pool.

MARION COUNTY (continued)

1N, 1E

- 4, SE SW NE. W. L. Bryant #4 Langewisch. Spd. 9-10-59. Comp. 10-28-59. TD 1629'. IP 4 BOP, 2 BW. Cypress ss., top 1620'. Shot. Langeswisch-Kuester Pool.
- 19, 270' from N. line, 98' from E. line, SE NW. Wm. Zuhone, Jr. #1 M. J. Doyle. Spd. 10-7-59. Comp. 10-21-59. TD 850'. D&A. Pennsylvanian ss., top 808'. Wamac Pool.

1N, 3E

- 2, NW NW NW. Rhea Fletcher #1 Bachmann Hrs. Drig. 2525' 10-28-59. Spd. 10-11-59. WN (Exchange West Pool).

1N, 4E

- 28, SE NW SE. Wm. H. Krohn #1 Phelps. LOC. 10-28-59. WN (Exchange East Pool).

3N, 1E

- 16, SW SW NE. T. M. Conrey #1 Cattani. Spd. 9-19-59. Comp. 10-14-59. TD 1670'. D&A. Ste. Genevieve ls., top 1607'. WN (Patoka South Pool).
- 16, SW NW NE. T. M. Conrey #1 Wm. Snyder. Spd. 10-7-59. Comp. 10-21-59. TD 1518'. D&A. Bethel ss., top 1493'. WN (Patoka South Pool).

4N, 1E

- 19, SW SE NE. Beeson Oil Develop. Co. #1 Carter. Spd. 9-23-59. Comp. 10-21-59. TD 1444'. IP 105 BOP. Bethel ss., top 1437'. Patoka Pool.
- 19, SE NW SE. Beeson Oil Develop. Co. #1 P. J. Majonnier. Spd. 8-19-59. Comp. 10-21-59. TD 1445'. IP 80 BOP, 8 BW. Bethel ss., top 1441'. Shot. Patoka Pool.
- 19, NE SW SE. Beeson Oil Dev. #2 P. Majonnier. Spd. 10-14-59. Comp. 10-28-59. TD 1448'. IP 35 BOP. Bethel ss., top 1442'. Patoka Pool.
- 19, SE NE SE. Beeson Oil Dev. #2 Malan. Spd. 8-11-59. Comp. 10-7-59. TD 1449'. IP 25 BOP. Bethel ss., top 1445'. Patoka Pool.
- 19, NW SE SE. Beeson Oil Develop. Co. #3 Malan. Spd. 9-23-59. Comp. 10-21-59. TD 1444'. IP 60 BOP, 40 EW. Bethel ss., top 1437'. Shot. Patoka Pool.
- 30, NW SE NE. Roger Yarbrough #2 Adams. Spd. 10-8-59. Comp. 10-28-59. TD 1615'. D&A. Ste. Genevieve ls., top 1568'. WN (Patoka Pool).

4N, 2E

- 3, SW NW SE. Nat'l. Assoc. Pet. #1 Kenneth Simmons. Spd. 9-18-59. Comp. 10-14-59. TD 2234'. D&A (SO). Ste. Genevieve ls., top 2135'. Frac. WF.
- 13, SE SE SE. Nat'l. Assoc. Pet. Co. #1 E. Pruet. Spd. 9-25-59. Comp. 10-14-59. TD 3650'. D&A. Devonian ls., top 3567'. Kinmundy Pool.

MENARD COUNTY

17N, 6W

- 4, SE SE SW. Solliday & Bertinetti #1 Minor. Spd. 10-9-59. Comp. 10-28-59. TD 1230'. D&A. Silurian ls., top 1229'. WF.

MONTGOMERY COUNTY

11¹¹, 5W
26, NW SE NW. John F. Dunnill #1 Chas. Burnet. LOC. 10-28-59. WF.

12N, 5W
26, SE NW NE. Nat'l. Assoc. Pet. #1 Lawrence J. Todt. MIRT, SD 10-28-59. WF.

MORGAN COUNTY

16N, 9W
27, NW NW SW. M. & S. Oil Co. #1 Lyman Fox. LOC. 10-28-59. WF.

MOULTRIE COUNTY

14N, 4E
22, NW NW NW. E. A. Obering #1 Robert Snyder et al. D&A (CDU) 10-28-59. Spd. 10-13-59. WF.

PERRY COUNTY

4S, 1W
10, NE SE SE. Homer Rutherford #1 H. C. Eater. POP 10-28-59. Spd. 8-20-59. WN (Tamaroa Pool).

4S, 4W
34, SE SE NW. Dev. Assoc. #1 W. C. McBride. LOC. 10-28-59. WF.

PIATT COUNTY

16N, 4E
24, SE NW NE. Hill Production Co. #1 W. J. Grady et al. MIRT 10-28-59. WF.

PIKE COUNTY

3S, 4W
16, NW SE NW. Central Oil Expl. Co. #1 Pierson. LOC. 10-28-59. WN (Fishhook Pool).

4S, 4W
3, NW SW NW. Harold Lipe #1 M. Hirsheimer et al. PROD. (CDU) 10-28-59. Fishhook Pool.

POPE COUNTY

13S, 6E
31, 42' from N. line, 557' from E. line, SW NE SW. Vick & Waite Oil Co. #1 Hillis Clanshan. Drlg. 256' 10-28-59. Spd. 10-5-59. WF.

31, 222' from N. line, 330' from W. line, SW SE. Vick & Waite Oil Co. #1 Hal V. Trevillion. LOC. 10-28-59. WF.

PULASKI COUNTY

14S, 1W
4, NW NW NE. Earl W. Lingle #1 Earl Atherton. NR 10-28-59. WF.

RANDOLPH COUNTY

4S, 5W
16, SE NE SE. C. A. Guthermuth, #2 Prest. Spd. 8-22-59. Comp. 10-7-59. TD 2253'. IP 200 BOP. Silurian ls., top 2230'. Acid. Tilden Pool.

PANDOLPH COUNTY (continued)

- 4S, 7E
10, NE SW SE. E. E. Rue #1 Schwartzkopf-Bunte Comm. Spd. 9-1-59. Comp. 10-14-59. TD 310'. D&A. Cypress ss., top 261'. WN (Unnamed Pool).
- 15, SE NW NE. E. E. Rue #1 Schwartzkopf-Preston-Wiltshire Comm. Spd. 9-1-59. Comp. 10-14-59. TD 310'. D&A. Cypress ss., top 271'. WN (Unnamed Pool).
- 27, NE SW NW. E. E. Rue #1 Schmold-Englehardt. LOC. 10-28-59. WF.
- 5S, 5W
10, SW SE NW. Delbert Runyon #1 Lyle. Spd. 9-15-59. Comp. 10-14-59. TD 3277'. D&A. Silurian ls., top 2278'. WF.
- 24, SE SW NW. W. L. Topf #1 H. Wilson. Drlg. 900' 10-28-59. Spd. 10-16-59. WF.

RICHLAND COUNTY

- 3N, 10E
13, SE NE NE. J. M. Zanetis #1-A Cline. Spd. 10-7-59. Comp. 10-21-59. TD 3252'. D&A. Ste. Genevieve ls., top 3174'. Ritter North Pool.
- 3N, 11E
7, SW SW SW. John M. Zanetis #1 H. Harmon. PROD (CDU) 10-28-59. Spd. 9-19-59. Ritter North Pool.
- 18, 990' from S. line, 1152' from E. line, fractional NW. John M. Zanetis #2 Cline. Spd. 9-1-59. Comp. 10-14-59. TD 3238'. IP 50 BOP. Rosiclare ss., top 3220'. Ritter North Pool.
- 4N, 9E
26, SW NW SE. Barron Kidd #4 P. F. Harrell. Spd. 9-4-59. Comp. 10-28-59. TD 2587'. IP 12 BOP, tr. W. Cypress ss., top 2536'. Shot. Clay City Cons. Pool.
- 5N, 9E
30, SW SE NE. Floyd Runyon #1 E. Correll Comm. D&A (CDU) 10-28-59. Spd. 10-15-59. Passport North Pool.

SALINE COUNTY

- 8S, 6E
27, NW NW SW. Edward E. Rue #1 Everett Daugherty. Spd. 10-19-59. Comp. 10-28-59. TD 2206'. D&A. Glen Dean ls., top 2190'. Raleigh South Pool.
- 8S, 7E
1, NE SE NW. Coy Oil, Inc. #1 Chas. Johnson. Spd. 9-25-59. Comp. 10-7-59. TD 2855'. D&A. Aux Vases ss., top 2834'. Omaha West Pool.

SANGAMON COUNTY

- 15N, 4W
21, SE NW SW. Alladin Oil Co. #1 Scott. LOC. 10-28-59. WF.

SCHUYLER COUNTY

2N, 3W

2, SE SW NW. Jay Vee Dev. Corp. #1 Shelts et al. LOC. 10-28-59. WF.

3N, 1W

16, NE NE NE. Robert W. Lichtenberger #1 Chockley. NR 10-28-59. WF.

SHELBY COUNTY

9N, 6E

6, SW NW NW. Nat'l. Assoc. Pet. #1 Vida Ashenbremer et al. Spd. 10-14-59.
Comp. 10-28-59. TD 2263'. D&A. Ste. Genevieve ls., top 2147'. WF.

10N, 4E

18, NE NE NE. Lelind Oil Prod. #1 Smith. Spd. 9-24-59. Comp. 10-7-59. TD
1812'. D&A. Aux Vases ss., top 1788'. Clarksburg Pool.TAZEWELL COUNTY

26N, 3W

28, SW NE NE. A. M. Scroggin #1 D. H. Cummings. NR 10-28-59. Spd. 1-21-54.
WF.WABASH COUNTY

1S, 13W

4, NE NW SW. Robert Z. Morris #2 Henry J. Bosecker. Spd. 9-12-59. Comp.
10-28-59. TD 2656'. D&A (SO). Aux Vases ss., top 2638'. Frac. New
Harmony Consolidated Pool.

1S, 14W

11, SW SW NE. Black & Black Oil Co. #1 Ankenbrandt et al. Comm. Drlg. 1970'
10-28-59. Spd. 10-22-59. WN (Lexington North Pool).

2S, 13W

17, SE NE NW. Murvin Oil Co. #2 Joachim. Spd. 9-15-59. Comp. 10-21-59. TD
2591'. PB 2584'. IP 100 BOP, 35 BW. Cypress & Bethel ss. Frac. New
Harmony Consolidated Pool.17, SW NW NE. Murvin Oil Co. #2 Kurtz "B". Spd. 9-24-59. Comp. 10-21-59.
TD 2600'. PB 2590'. IP 105 BOP, 30 BW. Cypress & Bethel ss. Frac. New
Harmony Consolidated Pool.WASHINGTON COUNTY

1S, 2W

8, SW NE SW. E. M. Botts Oil Prop. #1 R. Haseaman. Drlg. 500' 10-28-59. Spd.
9-22-59. WN (Hoyleton West Pool).

1S, 4W

1, 360' from S. line, 330' from E. line, SW SW. Jet Oil Co. #1 Fred Schrader.
Spd. 5-15-58. Comp. 10-28-59. TD 1304'. D&A. Ste. Genevieve ls., top
1293'. WN (Okawville North Pool).

2S, 3W

34, SE NW SW. C. A. Gutermuth #1 Harre. LOC. 10-28-59. WF.

WASHINGTON COUNTY (continued)

2S, 4W

22, SW NE NE. Jet Oil Co. #1 Myer. SD 420' 10-28-59. Spd. 9-19-59. WF.

3S, 2W

34, NW SE NW. N. A. Baldridge #3 Kroll. Spd. 9-15-59. Comp. 10-14-59. TD 1273'. D&A. Bethel ss., top 1231'. Posen South Pool.

3S, 4W

32, NE SW NE. Jet Oil Co. #10 A. J. Hunleth. Spd. 10-4-58. Comp. 10-21-59. TD 1215'. D&A. Renault ls., top 1210'. WN (McKinley Pool).

WAYNE COUNTY

1N, 5E

5, NW SW SE. Nat'l. Assoc. Pet. #1 Charles O. Phillips. Spd. 10-9-59. Comp. 10-28-59. TD 3133'. D&A (SO). Ste. Genevieve ls., top 2968'. WN (Zenith South Pool).

18, NE SW SW. Nat'l. Assoc. Pet. Co. #1 Bookout Unit. Spd. 9-1-59. Comp. 10-14-59. TD 4684'. D&A. Devonian ls., top 4546'. Orchardville No. Pool.

31, SE SE NE. Ted Lindsay #1 Archie E. Coil Unit. WOC 5" 10-28-59. Spd. 10-13-59. WN (Coil North Pool).

31, SW NE SE. Theodore R. Lindsay #1 N. Keen. Spd. 9-19-59. Comp. 10-21-59. TD 2880'. PB 2820'. IP 153 BOP & F, tr. W. Aux Vases ss., top 2790'. Frac. EXTENSION TO COIL NORTH POOL.

2N, 5E

30, NW SE SW. Nat'l. Assoc. Pet. #1 R. B. Show "B". MIRT 10-28-59. WF.

2N, 8E

24, SW SW NE. Wm. R. Murphy #1 Gallagher. Spd. 10-2-59. Comp. 10-14-59. TD 3112'. D&A. Ste. Genevieve ls., top 2994'. Clay City Consol. Pool.

24, NW SE SW. J. W. Rudy #1 F. Williams. Spd. 9-9-59. Comp. 10-14-59. TD 3034'. D&A (SO). Ste. Genevieve ls., top 2997'. Acid. Clay City Consolidated Pool.

1S, 8E

7, 260' from S. line, 400' from W. line, NW SW. Shakespeare Oil Co., Inc. #1 W. Farris "A". Pump tstg. 10-28-59. Spd. 8-11-59. WN (Clay City Consol. Pool).

2S, 5E

28, NE SE SE. Slagter Prod. #1 Stevens. Spd. 10-9-59. Comp. 10-21-59. TD 3260'. D&A. Ste. Genevieve ls., top 3157'. WF.

WHITE COUNTY

3S, 10E

25, SW NE NE. Wm. Zuhone, Jr. #1 C. Seifried. Spd. 9-22-59. Comp. 10-7-59. TD 3172'. D&A. Ste. Genevieve ls., top 3086'. Phillipstown Consolidated Pool.

WHITE COUNTY (continued)

3S, 10E

36, 330' from N. line, 360' from E. line, SE SE. Triangle Oil Co. #1-A Bernard Sturm. Spd. 10-9-59. Comp. 10-28-59. TD 875'. D&A. No sand. Phillips-town Consolidated Pool.

4S, 9E

25, SW NE SE. Herndon Drlg. Co. #2 Mary L. Winter. Spd. 9-23-59. Comp. 10-21-59. TD 3350'. PB 2563'. IP 25 BOP. Tar Springs ss., top 2545'. Frac. Sumpter Pool.

5S, 8E

1, SW NW SE. Nat'l. Assoc. Pet. Co. #1 Whitsitt. D&A (CDU) 10-28-59. Spd. 10-9-59. Trumbull Consolidated Pool.

14, SE SE NE. Dee Drlg. Co. #1 Curtis South. Spd. 9-9-59. Comp. 10-7-59. TD 3181'. IP 43 BOP, est. 50 BW. Aux Vases ss., top 3142'. Frac. Trumbull Consolidated Pool.

23, NE NW NE. Triangle Oil Co. #1 Herman Phillips. Spd. 9-17-59. Comp. 10-28-59. TD 3270'. PB 3230'. IP 5 BOP, 15 BW. Chara ls., top 3203'. Acid. Trumbull Consolidated Pool.

23, NE SW NE. H. N. Sanders #1 Wiggers. Spd. 10-14-59. Comp. 10-28-59. TD 3297'. D&A. Ste. Genevieve ls., top 3166'. Trumbull Consolidated Pool.

23, NE NE NE. H. N. Sanders #2 R. A. Wilson. Spd. 9-22-59. Comp. 10-14-59. TD 3280'. D&A. Ste. Genevieve ls., top 3170'. Trumbull Consol. Pool.

26, SE SE NE. H. N. Sanders #1 Britton "B". Spd. 9-9-59. Comp. 10-7-59. TD 2811'. IP 92 BOP, tr. W. Cypress ss., top 2802'. Shot. Trumbull Consolidated Pool.

26, NE SE SE. H. N. Sanders - J. E. Cassins #1 Wayne Storey. Spd. 10-16-59. Comp. 10-28-59. TD 3220'. D&A. Ste. Genevieve ls., top 3140'. Trumbull Consolidated Pool.

35, NW NW NE. Dee Drlg. Co. #1 Puntney Heirs. Spd. 9-20-59. Comp. 10-7-59. TD 3305'. D&A. Ste. Genevieve ls., top 3191'. WN (Trumbull Cons. Pool).

6S, 8E

13, 330' from N. line, 380' from W. line, SW SE. Dee Drlg. Co. #1 Acord Hrs. Spd. 10-6-59. Comp. 10-21-59. TD 3159'. D&A (SO). Ste. Genevieve ls., top 3035'. Roland Consolidated Pool.

35, NE SE NE. Jud Noble #1 Cobbell. Spd. 9-25-59. Comp. 10-14-59. TD 3120'. D&A (SO). Ste. Genevieve ls., top 3004'. Roland Consolidated Pool.

6S, 9E

1, 360' from S. line, 330' from E. line, SE SW. Nat'l. Assoc. Pet. Co. #1 L. A. Hollerbach. Spd. 9-6-59. Comp. 10-7-59. TD 3150'. PB 3030'. IP 73 BOP, 84 BW. Aux Vases ss., top 2994'. Frac. Storms Consolidated Pool.

WHITE COUNTY

6S, 9E

- 3, SW NW SE. Dwight Witherspoon #1 N. M. Brockett. Pump tstg. 10-28-59. Spd. 7-20-59. WN (Storms Consolidated Pool).
- 12, NE SE NW. E. D. Harmon #7 Aldridge. Spd. 9-15-59. Comp. 10-14-59. TD 3002'. PB 2986'. IP 180 BOP, est. 65 BW. Aux Vases ss., top 2955'. Frac. Storms Consolidated Pool.
- 12, SE NW NE. Ed. Harmon #8 Aldridge. Spd. 9-10-59. Comp. 10-7-59. TD 2998'. PB 2972'. IP 150 BOF. Aux Vases ss., top 2947'. Frac. Storms Consolidated Pool.
- 12, SW SW NE. Sinclair Oil & Gas #13 Morris. Spd. 9-1-59. Comp. 10-21-59. TD 2980'. PB 2974'. IP 7 BOP, 14 BW. Waltersburg & Aux Vases ss. Frac. & Acid. Storms Consolidated Pool.
- 12, 990' from S. line, 1040' from E. line, NE. Sinclair & Ohio #14 Morris. Spd. 9-26-59. Comp. 10-28-59. TD 3033'. PB 2994'. IP 608 BOF, 110 BW. Aux Vases ss., top 2951'. Frac. Storms Consolidated Pool.

6S, 10E

- 25, SW NE SE. W. O. Lucas #1 Westergard "B". Temp. abd. (SO) 10-21-59. Spd. 9-12-59. TD 3053'. Ste. Genevieve ls., top 2934'. Acid. Maunie South Pool.
- 36, NE NE SE. C. E. O'Neal & Co. #1 Robert A. Keck. Spd. 10-11-59. Comp. 10-28-59. TD 3032'. D&A. Ste. Genevieve ls., top 2884'. WN (Maunie South Pool).

WHITESIDE COUNTY

21N, 3E

- 25, 990' from S. line, 330' from W. line, NE. A. A. Potter #1 Holcomb. Drlg. 550' 10-28-59. Spd. 8-11-59. WF.

WOODFORD COUNTY

27N, 2W

- 24, 384' from N. line, 613' from W. line, NE. A. M. Scroggin #1 L. C. Schertz. NR 10-28-59. Spd. 6-14-58. WF.

OLD WELLS REMOVEDCHRISTIAN COUNTY

13N, 3W

- 14, 447' from N. line, 330' from W. line, SW. Joe Simpkins #1 Peabody "A". Comp. 10-7-59. TD 1895'. PB 1881'. IP 32 EOP, 4 BW. Silurian ls., top 1874'. Frac. Kincaid Consol. Pool. Formerly D&A.

14N, 2W

- 4, NW NE NE. Landin Oil Co. (was Pat Gentile) #1 Stokes et al. Comp. 10-14-59. TD 1954'. D&A. Silurian ls., top 1918'. Frac. Mt. Auburn Consolidated Pool. Formerly D&A.

CLAY COUNTY

2N, 7E

- 5, SW NE NW. Shulman Bros. #3 Wm. E. Klein, Jr. Comp. 10-7-59. TD 3198'. PB 2995'. IP 20 BOP. Aux Vases ss., top 2984'. Frac. West Seminary Pool. Formerly D&A.

CUMBERLAND COUNTY

9N, 9E

- 30, NE NW SE. L. L. Huisinga (was V. I. Helgen) #1 Huisinga. Abd. loc. 10-21-59. WF. Formerly D&A.

FRANKLIN COUNTY

6S, 4E

- 36, NE NW SW. C. E. Brehm (was Lario Oil & Gas Co.) #6-A Lario Trustees (was #5 Franklin Co. Mining). Comp. 10-14-59. TD 3360'. PB 3170'. IP 40 BOP. Aux Vases ss., top 3130'. Frac. Akin Pool. Formerly D&A.

JACKSON COUNTY

7S, 4W

- 20, 330' from N. line, 900' from W. line, NW SW. Texaco, Inc. (was Stanolind Oil & Gas) #1 W. Hayer. Comp. 10-28-59. TD 4144'. D&A (SO). Everton ss., top 4130'. Frac. & Acid. WF. Formerly D&A.

MARION COUNTY

3N, 2E

- 34, 1655' from S. line, 990' from W. line, SW. Absher & Booth #9 McMackin. Comp. 10-14-59. TD 2129'. IP 52 BOP, tr. W. Rosiclare ss., top 2119½'. Frac. Tonti Pool. Formerly a producer.

MOULTRIE COUNTY

15N, 5E

- 22, 990' from N. line, 400' from W. line, SE. Harold C. Sanders #1 L. L. Harrison. To MIRT 10-28-59. WF. Formerly D&A.

POPE COUNTY

16S, 7E

- 18, SW SW NE. Rigney & Owens (was Rigney & Dodson) #1 J. H. Lewis. Comp. 10-14-59. TD 4104'. D&A. Trenton ls., top 3766'. WF. Formerly D&A.

WASHINGTON COUNTY

3S, 5W

- 31, NE NW SE. W. F. Seiglar #1 W. Graham. NR 10-28-59. WF. Formerly was temp. abd.

WAYNE COUNTY

1S, 7E

- 2, SE SW NE. F. L. Strickland (was Mammoth Prod. Co.) #1 Emmons. Comp. 10-21-59 TD 3264'. D&A. Ste. Genevieve ls., top 3140'. Frac. Clay City Consol. Pool. Formerly D&A.

1S, 8E

- 2, SE SW SE. Pure Oil #9 S. S. Allen. Comp. 10-21-59. TD 3792'. IP 11 BOP, 54 BW. Aux Vases ss. & Salem ls. Clay City Consolidated Pool. Formerly a producer.

WAYNE COUNTY (continued)

2S, 7E

- 27, NW SW SW. Don Savage (was T. G. Jenkins) #1 W. S. Lawrence. Comp. 10-7-59. TD 4196'. D&A. Warsaw ls., top 4095'. Aden Consolidated Pool. Formerly D&A.
- 29, SE NE SW. T. G. Jenkins #1 Gregory. Comp. 10-21-59. TD 3951'. IP 3 BOP. Aux Vases ss. & Salem ls. Aden Consolidated Pool. Formerly a producer.

WHITE COUNTY

6S, 9E

- 1, NE SW SE. Sinclair Oil & Gas Co. #1 Stephens. Comp. 10-14-59. TD 3021'. PB 3C18'. IP 15 BOP, 110 BW. Waltersburg & Aux Vases ss. Frac. Storms Consolidated Pool. Formerly a producer.
- 12, NW NW NE. E. D. Harmon (was J. E. Brown) #1 Aldridge. Comp. 10-21-59. TD 3035'. D&A. Ste. Genevieve ls., top 3019'. Storms Consolidated Pool. Formerly a producer.
- 12, SE SW NE. Sinclair-Ohio #11 Morris. Comp. 10-21-59. TD 2988'. PB 2986'. IP 6 BOP, 20 BW. Aux Vases ss., top 2960'. Frac. Storms Consolidated Pool. Formerly a producer.

WINNEBAGO COUNTY

44N, 2E

- 24, SW NW NW. Ivan A. Seele et al. #1 Seele. Drlg. 2935' 10-28-59. WF. Formerly a junked hole.

PRODUCING WELLS PLUGGED - SEPTEMBER 20 to OCTOBER 10, 1959*

Data furnished by Department of Mines and Minerals, Springfield, Illinois.

<u>Company</u>	<u>Farm and Well Number</u>	<u>Location</u>	<u>Total Depth in Feet</u>	<u>Date Plugged</u>	<u>Pool Name</u>
<u>CLAY COUNTY</u>					
Interior Oil Co., J.G. Murvin #1		SE NW SE, 22-5N-7E	2938	10-5-59	Sailor Springs Consol.
<u>CRAWFORD COUNTY</u>					
Drake & Dome, Nellie Frost #1		SE SE NW, 29-6N-12W	1520	9-16-59	Main Consol.
" " " " " #4		NE SE NW, 29-6N-12W	1398	9-17-58	" "
C. O. Turner, Blanche Butcher #1		NW SE SW, 9-5N-12W	1563	9-25-59	" "
East Central Dev. Co., McKeighan - Steffy #1		SW SE NE, 11-5N-12W	1615	9-18-59	" "
Bury Drlg. Co., Fred Parker #1		SW SE SE, 16-6N-12W	1605	9-22-59	" "
Partlow & Cochonour, Fred Kindle #1		600'NL, 200'WL, NW, 36-6N-12W	1008	9-18-59	" "
Wiser Petroleum, H.J. Musgrave #4		600'SL, 185'WL, SE SW SE, 18-7N-12W	1037	9-21-59	" "
F.S. Stephenson, Jr., Faith #2		330'SL, 480'EL, NW SE, 11-5N-12W	1556	9-23-59	" "
Ohio Oil Co., A.R. Smith #2		500'NL, 200'WL, NE SW NE, 22-6N-13W	930	9-17-59	" "
" " " " " #3		500'NL, 500'WL, NE SW NE, 22-6N-13W	868	9-18-59	" "
Dale Hopkins, Crozier #1		SW SE SE, 13-6N-12W	1561	10-1-59	New Hebron East
<u>DOUGLAS COUNTY</u>					
Ersminger & Parrish, Ramsey #1		SW NW NE, 5-14N-8E	1736	9-24-59	Chesterville East
<u>EDWARDS COUNTY</u>					
Hayes Drlg. Co., Louis Fieber #1		SE SE NW, 20-2S-14W	3167	9-18-59	Albion East
Magnolia Pet. Co., C.C. Brake #4		NE SW NW, 31-2N-14W	3245	9-9-59	Parkersburg Cons.
" " " " " #2		NE SE NW, 31-2N-14W	3266	9-11-59	" "
<u>FRANKLIN COUNTY</u>					
Nat'l. Assoc. Pet. Co., W.T. Lawson #1		SW SW NW, 30-5S-3E	2948	10-3-59	Benton North
<u>JASPER COUNTY</u>					
Don Slape Drlg. Co., Leamon #4		990'NL, 990'WL, NE NE, 5-8N-14W	1231	9-30-59	Oak Point

* Includes some wells plugged earlier but not previously reported.

PRODUCING WELLS PLUGGED - SEPTEMBER 20 to OCTOBER 10, 1959 (continued)

<u>Company</u>	<u>Farm and Well Number</u>	<u>Location</u>	<u>Total Depth in Feet</u>	<u>Date Plugged</u>	<u>Pool Name</u>
<u>JASPER COUNTY (continued)</u>					
Don Slape Drlg. Co.,	Leamon #1	NW NE NE, 5-8N-14W	1346	10-2-59	Oak Point
" " " " , " #3		SW NE NE, 5-8N-14W	1231	10-1-59	" "
<u>LAWRENCE COUNTY</u>					
Ohio Oil Co., L.D. Sutton #7		185'NL, 200'EL, SE SE, 30-4N-12W	1386	9-17-59	Lawrence
" " " , F.E. McKelfresh a/c	1 PI #12	220'NL, 200'EL, NW NW, 5-3N-12W	1200	9-15-59	"
" " " , L.K. Leighty ac	1 #2	275'NL, 215'EL, NE NW, 35-3N-12W	998	9-24-59	"
" " " , C.C. Bowen #1		530'NL, 180'EL, SW SW, 19-4N-12W	1420	9-25-59	"
W.C. McBride, Inc., Bowers & Ross	#13	200'SL, 175'WL, SE NW, 29-4N-12W	1350	8-24-59	"
" " " , " , " " "	#8	250'NL, 100'EL, SE NW, 29-4N-12W	1800	9-11-59	"
" " " , " , Coombs #18		100'SL, 300'WL, SW, 20-4N-12W	946	8-1-59	"
" " " , " , Dalrymple #4		200'SL, 300'WL, NE, 29-4N-12W	1519	8-8-59	"
" " " , " , " #8		600'SL, 150'WL, NE, 29-4N-12W	1350	8-15-59	"
" " " , " , " #10		250'NL, 350'EL, NE, 29-4N-12W	1718	9-15-59	"
Alford Pet. Co., Seed #1		100'NL, 2110'WL, NW, 29-3N-12W	1882	9-29-59	"
Wm. Zuhone, Shuey #12		250'SL, 250'EL, SE, 6-2N-11W	1875	9-29-59	"
Big Four Oil Co., E.J. Piper #1		500'SL, 300'WL, SW, 20-3N-12W	1882	9-24-59	"
A.W. Rea, A. Akin #3		NW SW NW, 5-2N-11W	1604	9-26-59	"
Riddle Oil Co., G.W. Stevenson #13		750'SL, 800'EL, SE NE, 29-5N-11W	956	9-5-59	Main Consol.
<u>MONTGOMERY COUNTY</u>					
Clyde Bassett, Turner #1		SW SE SE, 33-10N-4W	625	9-23-59	Raymond So.
<u>SALINE COUNTY</u>					
Central Oil Pro. Inc., Woolard Comm.	#1	460'NL, 415'WL, NW NE, 20-8S-7E	2012	9-10-59	Eldorado Consol.
Robison Oil Co., Thompson #1		NE NE NE, 30-8S-6E	3043	10-1-59	Raleigh So.

PRODUCING WELLS PLUGGED - SEPTEMBER 20 to OCTOBER 10, 1959 (continued)

Company	Farm and Well Number	Location	Total		Pool Name
			Depth in Feet	Date Plugged	
<u>WAYNE COUNTY</u>					
Texas Co., E. Galliger #2		624'NL, 395'EL, SW SE, 2-2S-7E	3365	9-25-59	Clay City Consol.
" " , " " #1		SE SE, 2-2S-7E	3308	9-24-59	" " "
New Penn. Dev. Corp., Edwards-Spencer Comm. #1		SW NW SE, 16-3S-9E	3382	9-17-59	Goldengate Consol.
T.W. George, Yondorf-Ascher #3		NE SE NW, 3-1N-9E	3251	9-10-59	Mt. Erie No.
J.W. Steele, Lafe Duke #1		SE NW NE, 29-2N-7E	3159	9-27-59	Rinard No.

DRY HOLES PLUGGED - SEPTEMBER 20 to OCTOBER 10, 1959*

Data furnished by Department of Mines and Minerals, Springfield, Illinois

<u>Company</u>	<u>Farm and Well Number</u>	<u>Location</u>	<u>Total Depth in Feet</u>	<u>Date Plugged</u>	<u>Wildcat or Pool Name</u>
<u>ADAMS COUNTY</u>					
Quincy Twenty-Second Bldg. Corp.,	Gallagher #1	SE NE SW, 27-2S-5W	680	10-5-59	Wildcat
Don N. Geyer, Clyde Johnson #1		420'SL, 420'WL, NW NW, 23-2S-5W	600	10-5-59	"
C. Arthur Beckman, Pierce #2		940'SL, 380'EL, SW, 36-1S-5W	660	9-21-59	"
Ray Starr, Otis Wright #1		400'SL, 400'EL, SW NE, 2-2S-5W	835	9-25-59	"
Bert L. Gunter, Hultz Bros. #1		NW NW SE, 33-1S-5W	650	10-8-59	"
Don H. Geyer, Virgil Johnson #1		SE NW SW, 23-2S-5W	545	10-10-59	"
Frank Mattix, Scharnhorst #2		425'NL, 330'EL, NE, 20-2S-5W	470	9-14-59	"
<u>BOND COUNTY</u>					
Paul Andrews, D. Wall #2		S/2 NE NE, 16-5N-4W	745	9-28-59	Old Ripley
<u>BROWN COUNTY</u>					
Bacon & Trapp, Shields #1		SW SW SE, 28-1S-4W	702	9-25-59	Wildcat
" " " , Shoopman #1		NE NW SW, 34-1S-4W	680	9-25-59	"
" " " , McNeff #1		NE NE NE, 33-1S-4W	700	9-25-59	"
<u>CHRISTIAN COUNTY</u>					
Joe Simpkins, Kincaid Land Assoc.-	Pearson #1	330'NL, 239'WL, NE SW, 11-13N-3W	1876	10-9-59	Kincaid Cons.
Schaefer Oil Co., Arbogast #2		NE SE SE, 6-14N-2W	1920	10-8-59	Mt. Auburn Cons.
James Jordan, Hobbs #3		NE SE NE, 35-15N-2W	1950	10-5-59	" " "
<u>CLARK COUNTY</u>					
Chester Anderson, Ellis Finley #1		SW NW SW, 24-12N-14W	416	9-17-59	Wildcat
<u>CLAY COUNTY</u>					
Alva C. Davis, Kuhl #1		NW NE NE, 1-4N-8E	3090	10-1-59	"
<u>CLINTON COUNTY</u>					
Beeson Oil Co., Charlotte E. Fectler #1		NE NE NE, 33-2N-1W	1440	9-8-59	Shattuc
<u>CRAWFORD COUNTY</u>					
Drake & Dome, Quention Frost "C" #2		SE SW SW, 20-6N-12W	1534	9-16-59	Main Cons.
" " " , John Weirich #2		NW SE NE, 29-6N-12W	1024	9-16-59	" "

* Includes some wells plugged earlier but not previously reported.

DRY HOLES PLUGGED - SEPTEMBER 20 to OCTOBER 10, 1959 (continued)

Company	Farm and Well Number	Location	Total Depth in Feet	Date Plugged	Wildcat or Pool Name
<u>EDWARDS COUNTY</u>					
Jack Inglis Oil Properties, Cromo #1		NW SW NW, 36-1S-10E	3375	9-23-59	Wildcat
<u>EFFINGHAM COUNTY</u>					
W.T. Frederking, Redding #1		NE SW SE, 17-6N-5E	2550	10-5-59	"
<u>FRANKLIN COUNTY</u>					
R.W. Kuzmich, Westbrook Trustee "A" #1		NE NW NE, 11-7S-4E	3135	8-30-59	Thompson- ville East
<u>GALLATIN COUNTY</u>					
Cobra Oil & Gas, Inc., B. K. Leach #1		SE NW SW, 7-8S-10E	2330	9-24-59	Inman West Consol.
<u>HAMILTON COUNTY</u>					
The Nation Oil Co., John F. Hardesty #1		NW SE NE, 21-6S-7E	3309	10-4-59	Wildcat
<u>JASPER COUNTY</u>					
Ward W. Dayton, Baker Trust #1		NE SE SE, 30-6N-10E	2912	9-28-59	Clay City Consol.
James V. Omanson, Joe Klinger Comm. #1		NW NW NE, 31-6N-10E	2991	9-20-59	Wildcat
Hoagland Drlg. Co., Inc., Alva Miller #1		NE NE SE, 15-7N-14W	1818	9-26-59	"
<u>LAWRENCE COUNTY</u>					
Shure Oil Corp., R.J. Fessant #1		SW SE NE, 35-3N-13W	2100	9-22-59	"
<u>MACOUPIN COUNTY</u>					
Charles York, Howard Wilson #1		SE SE SW, 29-10N-7W	467	9-29-59	Carlin- ville North
W.C. Stribling, Clark #1		SW NW NE, 24-9N-8W	410	9-22-59	Wildcat
<u>MADISON COUNTY</u>					
John S. Homeier, Kruckeberg #1		490'NL, 350'WL, SE SW, 32-6N-7W	2076	9-17-59	"
<u>MONTGOMERY COUNTY</u>					
James R. Covington, J. B. Williams Estate #1		NW NW SW, 33-8N-5W	1815	9-20-59	"
<u>ST. CLAIR COUNTY</u>					
Neal & Edmison, Gasser #1		55'SL, 330'EL, NE SE, 34-3S-7W	332	9-29-59	"

DRY HOLES PLUGGED - SEPTEMBER 20 to OCTOBER 10, 1959 (continued)

<u>Company</u>	<u>Farm and Well Number</u>	<u>Location</u>	<u>Total Depth in Feet</u>	<u>Date Plugged</u>	<u>Wildcat or Pool Name</u>
<u>SHELBY COUNTY</u>					
Lelind Oil Producers, Smith #1		NE NE NE, 18-10N-4E	1812	10-2-59	Clarksburg
<u>WABASH COUNTY</u>					
H.H. Campbell, Courter #1		NE NW SW, 22-1N-12W	2046	9-1-59	Allendale
Francis L. Beard, Otto Marx #1		NE NE NE, 5-1S-13W	2044	9-21-59	New Harmony Consol.
<u>WASHINGTON COUNTY</u>					
Gulf Oil Corp., Victor Shubert #1		NW NE NE, 15-3S-5W	2429	9-24-59	Wildcat
Horebeck, Lamczyk #1		NE NE SE, 14-3S-2W	1339	9-2-59	"
Jet Oil Co., Bordewisch #1		SW NE NE, 22-2S-4W	1155	9-29-59	"
<u>WAYNE COUNTY</u>					
John F. Dunnill, Walter Lunn #1		NW SE SE, 22-2N-5E	3010	9-27-59	"

ABBREVIATIONS USED IN THIS REPORT

Abd.--Abandoned	POP--Putting on pump
BOF--Barrels of oil flowing	R--Range
BOP--Barrels on pump	RU--Rigging up
BW--Barrels of water	RURT--Rigging up rotary tools
C--Center	RUST--Rigging up standard tools
CDU--Completion data unreported to be given when available	S/2--South $\frac{1}{2}$
CO--Cleaning out	SD--Shut down
Comp.--Completed	SDO--Shut down orders
COTD--Clean-out total depth	SDR--Shut down for repairs
Crg.--Coring	SE--Southeast $\frac{1}{4}$
Csg.--Casing	SG--Show of gas
D & A--Dry and abandoned	Sh.--Shale
Drlg.--Drilling	SIGW--Shut in gas well
DST--Drill stem test	SITR--Shut in tank room
E/2--East $\frac{1}{2}$	SO--Show of oil
Est.--Estimated	Spd.--Spudded or spudding
Fm.--Formation	Ss.--Sandstone
Frac.--Fracture treatment	SSO--Slight show of oil
Fsg.--Fishing	SW--Southwest $\frac{1}{4}$
IP--Initial production	Swb.--Swabbing
L--Line	SWD--Salt water disposal well
Loc.--Location	T--Township
Ls.--Limestone	Temp.abd.--Temporarily abandoned
MIM--Moving in material	TD--Total depth
MIRT--Moving in rotary tools	Tstg.--Testing
MIST--Moving in standard tools	UR--Underreaming
N/2--North $\frac{1}{2}$	W/2--West $\frac{1}{2}$
NE--Northeast $\frac{1}{4}$	WF--Wildcat far (more than 2 miles from production)
NR--No report	WN--Wildcat near ($\frac{1}{2}$ to 2 miles from production)
NW--Northwest $\frac{1}{4}$	WOC--Waiting for cement to set
PB--Plugged back	WOST--Waiting on standard tools
PBTD--Plugged-back total depth	
330'SL--330 feet from the south line	

Some Recent Publications of Interest to
the Petroleum Industry

by

ILLINOIS GEOLOGICAL SURVEY
Urbana, Illinois

- Bull. 80. Symposium on Water Flooding (1957). 50 cents.
- Bull. 85. Petroleum Industry in Illinois in 1957 (1959). 50 cents.
- Ill. Pet. 72. Oil Resources and Possibilities in Illinois (1955). 25 cents.
- R.I. 193. Subsurface Geology and Coal Resources of the Pennsylvanian System in Crawford and Lawrence Counties, Illinois (1956). 25 cents.
- Cir. 160. Summary of Stratigraphy Shown in Geologic Cross-Section of Illinois Basin (1954 Reprint). Geologic cross-section of Illinois Basin, to accompany circular. Cross-section map \$1.00. Circular gratis.
- Cir. 229. Graphic Analyses of Oil Well Drilling and Production, 1937-1955 (1957). Gratis.
- Cir. 244. Brine Disposal in Illinois Oil Fields (1957). Gratis.
- Cir. 250. Fishhook Gas Pool, Pike and Adams Counties, Illinois (1958). Gratis.
- Cir. 251. Hydraulic Fracture Theory. Part I. Mechanics of Materials (1958) Gratis.
- Cir. 252. Hydraulic Fracture Theory. Part II. Fracture Orientation and Possibility of Fracture Control (1958). Gratis.
- Cir. 253. Tiskilwa Drift-Gas Area, Bureau and Putnam Counties, Illinois (1958). Gratis.
- Cir. 258. Relation of Silurian Reefs to Ordovician Structure in the Patoka Oil Area (1958). Gratis.
- Cir. 271. Subsurface Geology and Coal Resources of the Pennsylvanian System in Douglas, Coles, and Cumberland Counties, Illinois (1959). Gratis.
- Cir. 272. Freeburg Gas Pool, St. Clair County, Illinois (1959). Gratis.
- Preliminary Structure Map of the "Trenton" in Illinois. Contours show sea-level elevation on top of the "Trenton" at 100-foot intervals. Size, 18 x 32 inches. 30 cents. (Jan. 1954).
- Oil and gas development maps, in square units of 9 townships each, on a scale of 2 inches equals 1 mile. Blue-line prints, revised every 3 months. See index map, page 23, for available maps and order numbers. 58 maps at 60 cents each.
- Map of the Oil and Gas Industry in Illinois. Jan. 1, 1955. Scale approximately 8 miles to the inch. Shows location of oil and gas fields, pipelines, pumping stations, and refineries. Available rolled (35¢) or included in Ill. Pet. 74, which includes alphabetical list of oil and gas pools and brief text (35¢).

353.2805

IL66

cop. 2

State of Illinois
William G. Stratton, Governor
Department of Registration and Education
Vera M. Binks, Director

Division of the

STATE GEOLOGICAL SURVEY

John C. Frye, Chief
Urbana, Illinois

No. 277

November 1959

MONTHLY REPORT

OIL AND GAS DRILLING IN ILLINOIS

J. Van Den Berg
Ronald A. Younker

Single copies, 15 cents. One-year subscription, January through December, \$1.80

Summary by Counties

	Completed Wells	Producing Wells	Drilling Wells	Permits to Drill ^o	
				Total	Wildcat
Adams	6	3*	9	5	5
Bond	1	0	1	0	0
Brown	9	1	16	22	13
Cass	1	0	0	0	0
Champaign	2	0	0	1	1
Christian	9	4	18	13	3
Clark	6	6	14	15	1
Clay	10	6	20	19	3
Clinton	6	3	8	8	4
Coles	5	0	2	2	1
Crawford	6	2	24	28	5
Cumberland	2	0	0	0	0
Douglas	2	1	1	7	1
Edgar	0	0	6	1	0
Edwards	2	1	2	6	0
Effingham	2	1	4	2	0
Fayette	3	0	5	16	1
Franklin	5	2	10	14	1
Gallatin	3	1	2	1	1
Hamilton	14	8	16	18	2
Iroquois	0	0	0	4	0
Jasper	11	7	33	11	1
Jefferson	7	5	11	9	1
Kankakee	0	0	1	0	0
LaSalle	0	0	0	2	0
Lawrence	16	9	32	54	0
Logan	1	0	0	1	1
Macon	1	1	0	0	0
Macoupin	6	0	8	4	3
Madison	1	0	6	2	0
Marion	8	3	7	3	2
McDonough	0	0	0	1	0
McLean	1	0	0	1	1
Montgomery	2	1*	1	0	0
Moultrie	0	0	1	13	0
Perry	1	0	1	0	0
Piatt	1	0	2	3	3
Pike	2	1*	1	1	1
Pope	0	0	4	2	2
Pulaski	0	0	1	0	0

Summary by Counties (Concluded)

	Completed Wells	Producing Wells	Drilling Wells	Permits to Drill ^o	
				Total	Wildcat
Randolph	2	1	3	1	1
Richland	6	3	5	4	1
St. Clair	0	0	0	0	0
Saline	0	0	5	5	0
Sangamon	2	0	1	1	1
Schuyler	1	0	1	0	0
Shelby	1	0	0	2	1
Tazewell	0	0	1	0	0
Union	0	0	2	2	2
Vermilion	1	0	0	1	1
Wabash	5	0	5	4	1
Washington	2	0	3	3	2
Wayne	17	8	11	16	4
White	22	14	23	44	1
Whiteside	0	0	1	0	0
Will	0	0	0	0	0
Williamson	2	1	1	4	2
Winnebago	0	0	1	0	0
Woodford	0	0	1	0	0
	213	93	336	376	74

^oIssued by Department of Mines and Minerals, Springfield, Illinois.
October 26, 1959 through November 25, 1959.

New Pools in November

Siloam, Brown County (C. Eager #1 W. L. Davis, 8-2S-4W).

Extensions to Pools in November

Kellerville, Adams County (C. A. Beckman #1 Pierce, 36-1S-5W, and R. F. Starr #1 M. Milliron, 12-2S-5W); Mt. Auburn Consolidated, Christian County (C. B. Mansfield #1 A. Fleshman, 29-15N-1W); Clay City Consolidated, Clay County (National Associated Petroleum Co. #1 B. Misenhimer, 26-3N-7E); Sailor Springs Consolidated, Clay County (Murvin Oil Co. #1 Ira Brooks, 30-3N-7E); Main Consolidated, Crawford County (Barbe Oil Co. #1 Sydnor, 8-6N-12W); Dale Consolidated, Hamilton County (Calvin Oil Co. #1 R. Pickens, 29-6S-7E); Waggoner, Montgomery County (J. Jordan #1 Brubaker*, 30-11N-5W).

New Producing Strata in Pools

<u>Pool</u>	<u>County</u>	<u>Producing Horizon</u>	<u>Approximate Depth to top feet</u>
Mill Shoals	White	Harrodsburg ls	4110
New Haven Consol.	White	O'Hara ls	2794

Pools Abandoned

New Hebron East, Crawford County
Exchange North, Marion County
Raymond South, Montgomery County

* Gas well.

```

* * * * *
*
*
*           Deep Tests
*
*   See pages 63 and 64 for a list of all wells that have
*   tested Devonian or deeper strata in a seven county area
*   in the Illinois Basin.
*
*
* * * * *

```

New Pools Discovered from December 1958 through November 1959

Pool: County	Twp. Rng.	Pool: County	Twp. Rng.
<u>December</u>		<u>June</u>	
Kansas: Edgar	13N 14W	West Seminary: Glay	2N 7E
		Raymond South:	
		Montgomery	10N 4W
<u>January 1959</u>		Passport North:	
None		Richland	5N 9E
<u>February</u>		<u>July</u>	
None		Wilberton:	
		Fayette	5N 2E
<u>March</u>		<u>August</u>	
Pixley: Clay	4N 8E	Ab Lake South:	
Marion East:		Gallatin	9S 10E
Williamson	9S 3E		
<u>April</u>		<u>September</u>	
None		Kellerville: Adams	2S 5W
		Johnston City East:	
		Williamson	8S 3E
<u>May</u>		<u>October</u>	
Belle Prairie West:		None	
Hamilton	4S 5E		
		<u>November</u>	
		Siloam: Brown	2S 4W

Well Completions in Illinois

Summary by Months, January 1958 - November 1959

	Pool Wells			Wildcat					Total (c)
	Oil	Gas	Dry	New Pools	Exten- sions	Near (a)	Far (b)		
<u>1958</u>									
Jan.	94	0	70	1	4(d)	34	19	222 (6)	
Feb.	72	3	39	0	3(e)	22	11	150 (2)	
Mar.	47	0	31	0	4	21	22	125	
Apr.	59	2	37	0	3	15	24	140 (3)	
May	66	5	64	0	5	42	10	192 (2)	
June	72	0	80	1	6(d)	23	23	205 (3)	
July	105	8	53	0	1	26	20	213 (3)	
Aug.	86	2	62	3	1	38	28	220 (3)	
Sept.	105	1	69	0	9	43	25	252 (6)	
Oct.	85	10	54	2	4(d)	30	12	197 (1)	
Nov.	131	7	84	1	7(f)	41	21	292 (5)	
Dec.	48	2	34	0	1	12	22	119 (2)	
	—	—	—	—	—	—	—	—	
	970	40	677	8	48	347	237	2,327 (36)	
<u>1959</u>									
Jan.	130	2	62	0	3	31	27	255 (7)	
Feb.	56	0	33	0	4	16	11	120 (1)	
Mar.	43	0	22	2	2	12	10	91 (4)	
Apr.	67	2	48	0	4(d)	22	18	161 (6)	
May	87	0	53	1	6	18	16	181 (7)	
June	91	0	49	3	6	18	15	182 (4)	
July	85	3	45	1	2	25	16	177 (1)	
August	102	1	67	1	4(d)	31	19	225 (4)	
September	65	3	47	2	3	32	24	176 (5)	
October	83	0	50	0	1	31	8	173 (3)	
November	89	3	58	1	8(d)	31	31	221 (8)	

(a) One-half mile to two miles from nearest production.

(b) Over two miles from nearest production.

(c) Figures in parentheses refer to number of producing wells included in total which had previously been completed as dry holes.

(d) Includes one gas well.

(e) Includes two gas wells.

(f) Includes three gas wells.

Illinois Completions and Production

Since January 1, 1958

	Completions <u>a/</u>	Producing Wells	Production New Fields	(Thousands of Barrels) <u>b/</u> Old Fields <u>c/</u>	Total
<u>1958</u>					
January	216	99 (6 <u>d/</u>)	6,021	910	6,931
February	148	78 (2)	5,061	765	5,826
March	125	51	5,714	913	6,627
April	137	64 (3)	5,809	925	6,734
May	190	76 (2)	6,538	930	7,468
June	202	79 (3)	5,517	890	6,407
July	210	114 (3)	6,131	928	7,059
August	217	92 (3)	5,647	914	6,561
September	246	115 (6)	5,571	993	6,564
October	196	101 (1)	5,731	1,011	6,742
November	287	146 (5)	5,394	928	6,322
December	117	51 (2)	6,398	1,140	7,538
	<u>2,291</u>	<u>1,066 (36)</u>	<u>69,532</u>	<u>11,247</u>	<u>80,779</u>
<u>1959</u>					
January	248	135 (7)	5,440	956	6,396
February	119	60 (1)	4,944	887	5,831
March	87	47 (4)	5,468	1,001	6,469
April	155	73 (6)	5,401	1,014	6,415
May	174	94 (7)	5,304	1,021	6,325
June	178	100 (4)	5,242	1,045	6,287
July	176	91 (1)	5,363	1,053	6,416
August	221	108 (4)	5,504	1,102	6,606
September	171	73 (5)	5,313	1,083	6,396
October	170	84 (3)	5,513 <u>e/</u>	1,104 <u>e/</u>	6,617 <u>f/</u>
November	213	101 (8)	5,644 <u>e/</u>	1,150 <u>e/</u>	6,794 <u>f/</u>

a/ Includes only oil and gas producers and dry holes.b/ Production figures based on Illinois Basin Scout Association's Pipe Line Production Report.c/ Includes Devonian production at Sandoval and Bartelso.d/ Figures in parentheses refer to number of Producing wells included in totals which had previously been completed as dry holes.e/ Estimated by Illinois State Geological Survey.f/ Estimated by Illinois State Geological Survey from Oil and Gas Journal Report.

Wells in the New Pools*, December 2, 1959

County and Pool	Producing Wells	Abandoned Wells	Dry Holes	Drilling Wells
Adams: Beverly	2	0	2	0
Kellerville	4	0	2	2
<u>Bond: Beaver Creek North</u>	1	6	10	0
Dudleyville East	2	0	5	0
New Douglas South	1	1	4	0
Old Ripley	64	2	15	0
Sorento Cons.	28	21	57	0
Woburn Cons.	116	20	58	1
<u>Bond, Clinton: Beaver Creek</u>	13	3	23	0
<u>Bond, Montgomery: Panama</u>	4	9	20	0
<u>Brown: Siloam</u>	1	0	5	4
<u>Christian: Assumption Cons.</u>	153	20	23	0
Assumption South	1	2	4	0
Edinburg South	1	0	3	0
Kincaid Cons.	130	0	13	8
Mt. Auburn Cons.	214	26	98	5
Pana	5	0	0	0
Sicily	4	1	9	0
Tovey	1	0	0	0
<u>Christian, Sangamon: Edinburg West</u>	33	3	43	2
<u>Clark: Melrose</u>	9	1	9	0
Weaver	32	7	10	0
Westfield East	4	9	23	0
<u>Clark, Cumberland: Oak Point West</u>	8	0	7	0
<u>Clark, Jasper: Oak Point</u>	46	7	13	0
<u>Clay: Bible Grove South</u>	2	2	4	0
Clay City West	15	7	19	0
Flora South	3	1	8	0
Hord	12	5	21	3
Hord South Cons.	21	1	11	0
Ingraham	27	6	18	0
Iola South	11	4	13	0
Kenner	82	10	18	2
Kenner North	24	9	8	0
Kenner West	28	2	6	0
Noble West	1	0	2	0
Oskaloosa	35	2	15	0
Oskaloosa East	2	1	6	0
Oskaloosa South	2	1	9	0
Passport	43	16	24	0
Passport West	2	4	8	0
Pikeley	2	0	2	0
Riffle	1	4	5	0
Sailor Springs Central	3	3	5	0
Sailor Springs East	1	10	6	1
Sailor Springs North	1	4	13	0

Wells in the New Pools*, December 2, 1959 (Continued)

County and Pool	Producing Wells	Abandoned Wells	Dry Holes	Drilling Wells
Toliver East	3	2	11	0
Toliver South	4	0	5	0
West Seminary	23	0	2	2
Xenia	1	0	7	0
Xenia East	13	6	6	2
<u>Clay, Effingham: Iola Cons.</u>	209	63	101	3
<u>Clay, Effingham, Jasper:</u>				
Sailor Springs Cons.	782	176	363	3
<u>Clay, Wayne: Stanford South</u>	13	9	12	0
<u>Clay, Wayne, Richland, Jasper</u>				
Clay City Cons.	3257	1269	1314	26
<u>Clinton: Bartelso East</u>	16	1	10	0
Bartelso South	2	1	3	0
Bartelso West	7	7	15	0
Boulder	35	13	21	0
Boulder East	3	1	0	0
Carlyle North	34	7	25	0
Centralia West	3	6	10	1
Frogtown North	28	6	15	0
Germantown East	27	0	7	0
Hoffman	16	34	16	0
Huey	3	4	6	0
Huey South	15	2	9	0
Keyesport	10	6	11	0
New Baden East	4	0	1	1
New Memphis	35	0	10	0
New Memphis North	5	0	2	0
Posey	2	1	8	0
Posey East	13	0	0	1
Sandoval West	1	0	6	0
Shattuc	15	13	27	0
<u>Clinton, Bond: Beaver Creek South</u>	32	19	43	1
<u>Clinton, Marion: Centralia</u>	441	559	89	0
<u>Clinton, Washington:</u>				
New Memphis South	1	1	4	0
<u>Coles: Mattoon</u>	379	71	90	0
<u>Coles, Clark, Ashmore South</u>	21	0	7	0
<u>Coles, Douglas: Cooks Mills Cons.</u>	212	22	105	1
<u>Crawford: New Bellair</u>	2	4	6	0
<u>Cumberland: Hidalgo North</u>	3	1	8	0
<u>Cumberland, Effingham: Lillyville</u>	8	0	8	0
<u>Douglas: Bourbon Cons.</u>	70	8	43	0
Chesterville	2	3	11	0
Chesterville East	39	2	15	0

Wells in the New Pools*, December 2, 1959 (Continued)

County and Pool	Producing Wells	Abandoned Wells	Dry Holes	Drilling Wells
<u>Edgar: Dudley</u>	64	12	49	0
Dudley West	1	0	2	0
Elbridge	23	15	9	0
Grandview	2	15	32	0
Kansas (gas)	2	1	5	0
Redmon North	1	0	0	0
<u>Edgar, Clark: Inclose</u>	8	11	21	1
<u>Edwards: Albion Central</u>	3	4	3	0
Albion East	29	17	31	0
Bone Gap Cons.	29	29	34	0
Bone Gap West	1	0	0	0
Browns South	1	3	5	0
Ellery East	22	2	11	0
Ellery North	2	4	5	0
Ellery South	3	5	16	0
Parkersburg South	5	3	11	0
Samsville North	2	9	9	0
Samsville West	4	1	6	0
<u>Edwards, Wabash: Browns</u>	34	18	25	0
<u>Edwards, Wayne:</u>				
Maple Grove Cons.	73	30	42	0
<u>Edwards, White: Albion Cons.</u>	376	75	180	1
<u>Effingham: Bible Grove North</u>	2	5	6	0
Eberle	5	2	9	0
Elliotstown	1	1	6	0
Evers	3	1	10	0
Hill East	31	2	23	0
Hord North	4	1	3	0
Mason North	10	2	5	1
Watson	3	0	3	0
<u>Fayette: Laclede</u>	3	2	4	0
Potoka West	14	3	11	2
St. James	150	59	30	1
St. Paul	10	8	8	0
Wilberton	1	0	0	0
<u>Fayette, Effingham: Louden</u>	1983	229	259	2
<u>Franklin: Akin</u>	44	4	34	1
Akin West	4	2	7	0
Benton	157	90	18	4
Benton North	50	9	27	0
Bessie	1	0	2	0
Deering City	5	0	5	0
Ewing	3	5	13	0
Ewing East	1	0	2	0
Sesser Cons.	57	13	23	1

Wells in the New Pools*, December 2, 1959 (Continued)

County and Pool	Producing Wells	Abandoned Wells	Dry Holes	Drilling Wells
Taylor Hill	2	1	5	0
Thompsonville East	12	0	15	2
Thompsonville North	46	26	47	0
Valier	1	0	1	0
West Frankfort Cons.	73	9	41	1
Whittington	30	6	33	1
Whittington South	10	0	4	0
Whittington West	17	14	9	0
<u>Gallatin: Ab Lake</u>	6	2	11	0
Ab Lake South	1	0	1	0
Ab Lake West	19	5	10	0
Elba	1	12	4	0
Inman East Cons.	320	44	91	0
Inman West Cons.	246	41	148	0
Junction	17	5	19	0
Junction East	2	0	4	0
Junction North	11	4	10	0
Omaha	110	11	46	0
Omaha East	9	2	4	0
Ridgway	1	2	9	0
Shawneetown	3	2	3	0
Shawneetown East	2	1	5	0
Shawneetown North	3	1	5	0
<u>Gallatin, Saline: Omaha South</u>	3	4	9	0
<u>Hamilton: Aden South</u>	18	3	12	0
Belle Prairie	11	3	17	0
Belle Prairie West	1	0	0	0
Blairsville West	5	5	10	0
Bungay Cons.	192	39	95	1
Dahlgren	2	42	18	0
Rural Hill North	7	0	5	0
Thackeray	58	8	32	0
Walpole	94	5	60	0
Walpole South	2	0	7	0
<u>Hamilton, Saline, Franklin:</u>				
Dale Cons.	1076	274	484	13
<u>Jackson: Elkville</u>	1	0	4	1
<u>Jasper: Bogota</u>	5	5	7	0
Bogota South	17	6	11	0
Gila	25	2	19	0
Newton	2	2	7	0
Ste. Marie	33	16	20	0
Ste. Marie West	10	2	13	2
Willow Hill East	5	13	20	0
<u>Jefferson: Belle Rive</u>	3	2	6	0
Boyd	108	8	15	0

Wells in the New Pools*, December 2, 1959 (Continued)

County and Pool	Producing Wells	Abandoned Wells	Dry Holes	Drilling Wells
Coil West	13	8	10	0
Cravat	9	2	6	0
Cravat West	9	0	6	2
Divide	17	5	18	0
Divide East	33	8	27	1
Divide South	7	2	13	0
Divide West	81	15	34	2
Ina	24	3	10	0
Ina North	1	0	4	1
Kell	4	1	6	0
King	71	30	58	0
Lynchburg	3	0	6	0
Markham City	9	10	9	0
Markham City West	30	5	16	0
Mt. Vernon	4	6	14	0
Mt. Vernon North	2	0	2	0
Nason	1	0	4	0
Oakdale	11	0	14	0
Reservoir	8	4	14	0
Roaches	6	7	13	0
Roaches North	28	6	9	0
Waltonville	3	1	7	0
Williams Cons.	37	4	13	0
Woodlawn	119	71	40	0
<u>Jefferson, Washington:</u>				
Irvington East	25	1	15	0
<u>Jefferson, Wayne; Markham City North</u>	9	9	10	0
<u>Lawrence: Beman</u>	12	11	6	0
Beman East	1	4	3	0
Lawrence West	23	2	12	0
Pinkstaff East	1	0	2	0
Ruark	25	16	54	0
Ruark West Cons.	49	6	32	0
Russelville (gas)	1	67	19	0
St. Francisville East	25	1	11	0
Sumner	1	1	8	0
<u>Macon: Harristown</u>	10	1	8	0
Oakley	5	4	1	0
<u>Macon, Christian: Blackland</u>	19	11	19	0
<u>Macoupin: Carlinville North</u>	1	6	9	1
Carlinville South	1	0	0	0
Gillespie West	1	0	1	0
Hornsby South	2	2	7	0
Plainview	2	0	5	0
Staunton	1	0	6	0
Staunton West	15	2	23	1

Wells in the New Pools*, December 2, 1959 (Continued)

County and Pool	Producing Wells	Abandoned Wells	Dry Holes	Drilling Wells
<u>Madison:</u> Livingston	37	14	110	0
Livingston East	1	0	4	0
Livingston South	27	10	74	0
Marine	134	12	28	0
St. Jacob	42	11	6	1
<u>Marion:</u> Alma	4	2	8	0
Exchange	1	0	5	0
Exchange East	15	2	14	0
Exchange West	2	0	3	0
Iuka	36	4	18	0
Iuka West	2	1	3	0
Junction City Cons.	14	0	21	0
Kinmundy	2	1	11	0
Miletus	12	4	16	0
Odin	29	1	13	0
Patoka East	52	12	10	0
Patoka South	45	1	14	4
Raccoon Lake	37	10	17	0
Tonti	80	18	19	0
Wamac East	8	0	12	0
<u>Marion, Clinton:</u> Fairman	37	20	31	0
Patoka	120	97	45	1
<u>Marion, Jefferson:</u> Salem Cons.	2226	545	163	5
<u>Montgomery:</u> Mt. Clive	4	5	11	0
Raymond	2	8	27	0
Raymond East	5	0	7	0
<u>Morgan:</u> Prentice	8	0	1	0
Waverly (gas)	8	0	6	0
<u>Moultrie:</u> Gays	1	4	3	0
<u>Perry:</u> Tamaroa	13	4	13	0
Tamaroa South	13	0	9	0
Tamaroa West	2	0	3	0
Turkey Bend	1	0	0	0
<u>Pike, Adams:</u> Fishhook	68	1	10	0
<u>Randolph:</u> Baldwin	3	0	1	0
Tilden	26	0	9	1
<u>Richland:</u> Amity	1	3	7	0
Bowyer	1	0	2	0
Calhoun East	5	0	9	0
Calhoun North	2	1	4	0
Olney South	33	15	19	1
Passport North	1	0	3	0
Ritter	1	3	9	0
Ritter North	6	1	4	1

Wells in the New Pools*, December 2, 1959 (Continued)

County and Pool	Producing Wells	Abandoned Wells	Dry Holes	Drilling Wells
<u>Richland (Cont'd):</u> Schnell	2	2	7	0
Seminary	2	6	6	0
Stringtown	26	8	23	0
Wakefield	1	0	0	0
<u>Richland, Clay:</u> Passport South	6	2	12	0
<u>Richland, Edwards:</u> Parkersburg Cons.	129	149	117	0
Parkersburg West	11	6	14	0
<u>Richland, Jasper:</u> Olney Cons.	95	61	100	0
<u>Richland, Wayne:</u> Calhoun Cons.	58	43	48	0
<u>St. Clair:</u> Freeburg	29	3	4	0
<u>Saline:</u> Cottage Grove	1	0	1	0
Eldorado Cons.	209	19	77	0
Eldorado East	15	7	12	0
Eldorado West	3	2	7	0
Francis Mills	1	0	5	0
Grayson	1	1	4	0
Harco	60	13	35	1
Harco East	16	3	11	2
Harrisburg	8	2	13	0
Long Branch South	1	0	4	0
Mitchellsville	2	0	4	0
Omaha West	6	1	6	0
Raleigh	48	0	16	0
Raleigh South	26	1	24	1
Roland West	1	0	5	0
<u>Saline, Hamilton:</u> Long Branch	8	3	23	0
<u>Sangamon:</u> New City	2	2	5	0
Roby	3	3	9	0
Roby West	1	0	2	0
<u>Shelby:</u> Clarksburg	2	1	7	0
Lakewood	8	4	11	0
Shelbyville Cons.	1	5	7	0
Stewardson	17	1	3	0
<u>Wabash:</u> Bellmont	1	3	6	0
Browns East	26	37	26	1
Friendsville Central	2	3	4	0
Friendsville North	3	11	22	0
Gards Point Cons.	30	4	26	0
Keensburg South	14	4	29	0
Lancaster Central	3	11	6	0
Lancaster East	4	0	12	0
Lexington	6	5	14	0
Mt. Carmel	313	134	101	0
Rochester	28	10	23	0

Wells in the New Pools*, December 2, 1959 (Continued)

County and Pool	Producing Wells	Abandoned Wells	Dry Holes	Drilling Wells
<u>Wabash, Edwards: Berryville Cons.</u>	4	15	26	0
<u>Wabash, Lawrence: Lancaster</u>	62	43	40	0
<u>Washington: Ashley</u>	14	1	12	0
Beaucoup	14	0	3	0
Beaucoup South	19	2	13	0
Cordes	101	53	22	0
Coulterville North	3	1	6	0
Dubois Cons.	94	19	64	0
Dubois Central	3	3	1	2
Elkton	1	1	3	0
Hoyleton West	1	0	1	0
Irvington	109	27	29	0
Irvington North	26	0	15	0
McKinley	12	20	25	0
New Memphis East	2	0	2	0
Okawville	5	0	5	0
Okawville North	3	0	5	0
Posen	4	0	4	0
Richview	2	2	7	0
<u>Wayne: Coil</u>	13	5	15	0
Coil North	4	0	2	0
Covington South	3	5	8	0
Goldengate North Cons.	32	11	38	1
Half Moon	63	4	24	0
Johnsonville Cons.	341	81	100	0
Johnsonville North	4	1	13	0
Johnsonville South	23	9	16	0
Johnsonville West	26	9	27	0
Keenville	45	8	23	0
Keenville East	2	1	4	0
Locust Grove	9	1	10	0
Locust Grove South	7	0	6	0
Mayberry	2	5	11	0
Mt. Erie North	5	6	19	1
Orchardville	8	1	9	0
Orchardville North	1	0	5	0
Rinard North	4	6	14	0
Zenith North	14	0	7	0
Zenith South	4	10	10	0
<u>Wayne, Hamilton: Aden Cons.</u>	91	18	34	4
<u>Wayne, White: Barnhill</u>	92	58	50	0
<u>Wayne, White, Edwards</u>				
Goldengate Cons.	334	91	204	1

Wells in the New Field, December 2, 1959 (Continued)

County and Pool	Producing Wells	Abandoned Wells	Dry Holes	Drilling Wells
<u>White: Black River</u>	1	0	2	0
Burnt Prairie South	2	2	4	0
Carmi	9	7	19	0
Carmi North	4	2	13	0
Centerville	4	6	14	0
Centerville East	107	14	41	0
Concord Cons.	126	31	48	0
Concord East Cons.	26	11	36	0
Crossville West	13	2	15	0
Enfield	16	2	13	1
Maunie East	2	3	2	0
Maunie North Cons.	146	19	54	0
Maunie South Cons.	96	47	49	0
New Harmony South (Ind.)	7	0	4	0
New Haven Cons.	32	2	12	2
Phillipstown South	1	2	4	0
Storms Cons.	260	74	118	3
Sumpter	12	1	17	0
Sumpter East	27	2	16	0
Sumpter North	15	0	10	0
Sumpter South	26	2	17	0
Sumpter West	1	0	3	0
Trumbull Cons.	60	14	59	3
<u>White, Edwards: Phillipstown Cons.</u>	372	109	209	5
<u>White, Gallatin: Herald Cons.</u>	413	111	267	4
Roland Cons.	669	171	260	3
<u>White, Hamilton, Wayne:</u>				
Mill Shoals	188	48	74	0
<u>White, Wabash, Edwards</u>				
New Harmony Cons.	1656	537	614	5
<u>Williamson: Clifford</u>	2	0	1	0
Corinth	10	0	9	0
Corinth East	1	0	3	0
Corinth North	1	0	2	0
Johnston City East	2	0	0	0
Marion	1	0	1	0
Marion East	1	0	0	1
	23,906	7,314	10,768	167

* Fields discovered since January 1, 1937, with the exception of those which have been abandoned.

Degree Days and Refined Petroleum Stocks a/

End of Month	Degree days b/	Illinois Cities			Central Refining District Stocks c/		
		Cairo	Chicago Airport	Springfield Airport	Gasoline	Kerosene	Distillate
January 1953	735	1,098	1,024	32,531	5,411	13,237	4,664
January 1954	865	1,149	1,085	36,472	5,500	13,265	4,221
January 1955	838	1,238	1,143	37,115	5,925	15,350	3,371
January 1956	942	1,123	1,204	33,673	4,140	11,695	3,902
January 1957	985	1,425	1,324	36,078	4,889	15,025	4,675
January 1958	934	1,192	1,119	36,722	4,954	16,430	4,838
Feb. 1958	952	1,253	1,170	39,730	3,399	11,541	4,237
Mar. 1958	682	890	872	42,627	3,268	10,382	4,173
Apr. 1958	190	406	354	39,309	3,363	11,261	4,523
May 1958	48	149	98	36,885	4,315	15,008	5,171
June 1958	0	61	23	34,979	5,219	18,163	5,130
July 1958	0	0	2	33,498	6,127	20,595	5,225
Aug. 1958	0	4	5	33,289	7,241	24,888	5,239
Sept. 1958	18	67	59	32,084	7,611	27,681	5,304
Oct. 1958	156	255	276	29,140	7,816	29,479	5,112
Nov. 1958	428	659	602	30,635	7,681	29,609	5,263
Dec. 1958	941	1,315	1,187	31,743	5,622	21,599	4,241
Jan. 1959	945	1,437	1,309	35,083	4,018	15,474	3,428
Feb. 1959	695	1,083	961	27,203	3,435	11,758	3,385
Mar. 1959	487	853	719	40,056	3,262	10,683	3,157
Apr. 1959	190	456	364	38,609	3,770	11,779	3,263
May 1959	26	114	89	36,451	4,534	15,384	3,968
June 1959	0	12	2	34,977	5,746	19,752	4,194
July 1959	0	0	0	32,056	6,491	22,409	4,421
Aug. 1959	0	0	0	32,162	7,874	27,374	5,490
Sept. 1959	2	62	56	31,071	7,618	28,857	6,356
Oct. d/ 1959	196	406	339	30,414	7,392	30,629	6,601
Nov. e/ 1959	660	N.A.*	861	29,946	6,997	29,382	6,625

a/ Degree days, U. S. Weather Bureau; stocks based on U. S. Bureau of Mines figures in thousands of barrels.

b/ Degree days are the number of degrees of temperature that the average temperature for each day falls below 65°F. Total for each month given.

c/ Includes states of Illinois, Indiana, Kentucky, Michigan, W. Ohio, and Tennessee.

d/ Degree days total for October; stocks as of October 30.

e/ Degree days total for November; stocks as of November 13.

* Not available.

OIL AND GAS DEVELOPMENT MAPS

Available (Incomplete)

Base maps are available for the following areas showing wells drilled since January 1, 1956. Plotting of old wells and pools is not in progress.

FLAT ROCK (T. 4, 5, 6N., R. 10, 11, 12, 13W.).

ROBINSON (T. 7, 8, 9N., R. 10, 11, 12, 13W.).

Redrawn

The oldest development maps are being redrawn on new bases. In addition to oil and gas wells and dry holes as shown on the original set, the revised set will show salt water disposal wells, conversions or wells originally drilled for secondary recovery, and stratigraphic tests no longer confidential. Revised maps are available as follows:

20. SHAWNEETOWN (T. 7, 8, 9S., R. 9, 10, 11E.).

22. McLEANSBORO (T. 4, 5, 6S., R. 6, 7, 8E.).

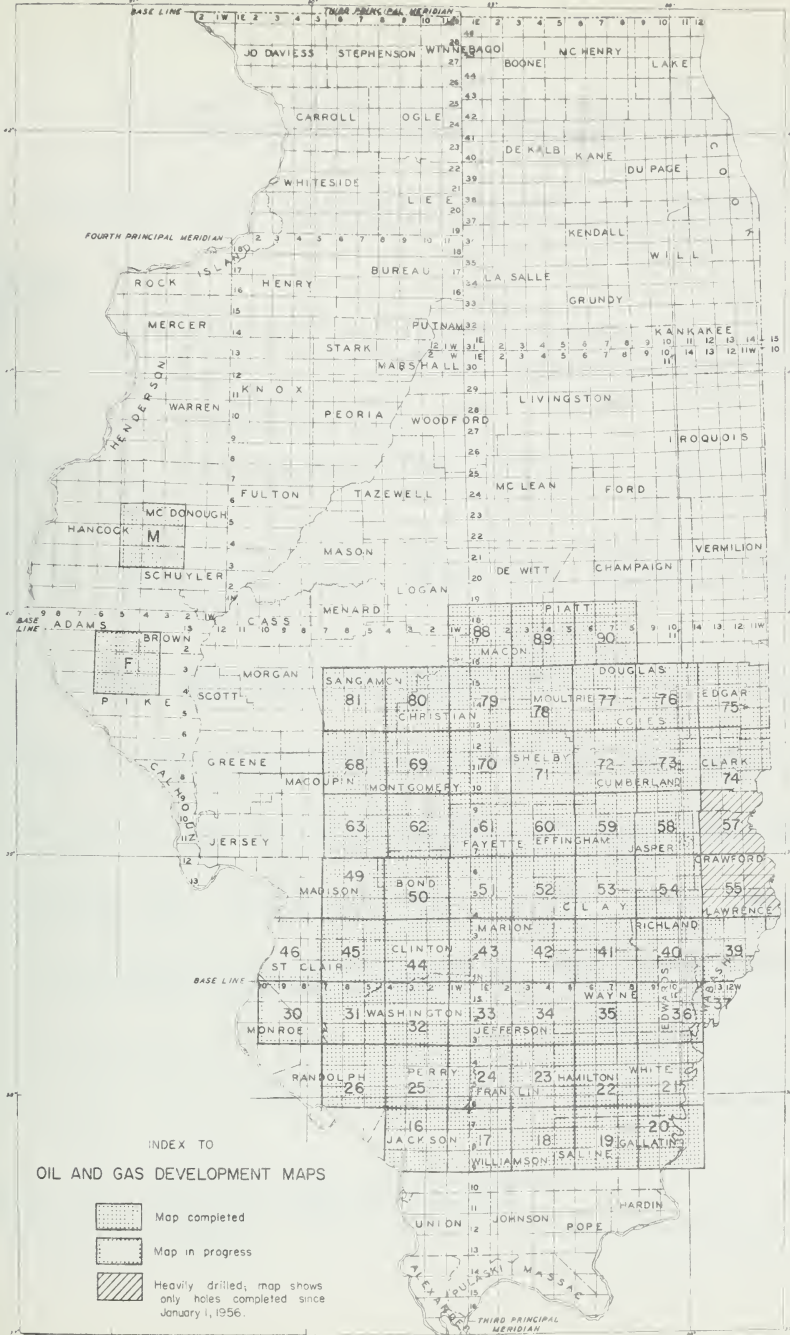
23. BENTON (T. 4, 5, 6S., R. 3, 4, 5E.).

OIL AND GAS POOL MAPS
OF SOUTHERN ILLINOIS

The county oil and gas pool maps which were included in Bulletins 79, 81 and 83 are now available in sets of 19 plus index map. Revised to January 1, 1959. Most maps show 2 complete or 3 partial counties. Scale $\frac{1}{4}$ " = 1 mile. These maps will be omitted from 1958 Bulletin.




Price: \$2.00 per set.

(Sold only as a complete set)



INDEX TO

OIL AND GAS DEVELOPMENT MAPS

-  Map completed
-  Map in progress
-  Heavily drilled; map shows only holes completed since January 1, 1956.

DRILLING BY COUNTIES
WELLS COMPLETED BETWEEN OCTOBER 29 AND DECEMBER 2, 1959,
AND WILDCAT WELLS DRILLING ON DECEMBER 2

(Abbreviations used in this report will be found on the last page.)
(Errata, old wells deepened, reconditioned old wells follow list of drilling wells.)

ADAMS COUNTY

- 1S, 5W
- 26, SE NE SW. Quincy-Twenty Second Bldg. #1 Riley Stevens. Spd. 9-22-59. Comp. 11-18-59. TD 714'. D&A. Maquoketa sh., top 712'. WN*(Kellerville Pool).
- 34, SE SE NE. Ray F. Starr #1 Frank Lierly. Drlg. 145' 12-2-59. Spd. 11-29-59. WN (Kellerville Pool).
- 36, SE SE SW. C. Arthur Beckman #1 Pierce. Spd. 7-7-59. Comp. 11-4-59. TD 670' PB 658'. IP 10 BOP, 80 BW. Silurian ls., top 650'. EXTENSION TO KELLERVILLE POOL.
- 36, 940' from S. line, 380' from E. line, SE SW. C. Arthur Beckman #2 Pierce. Spd. 8-18-59. Comp. 11-11-59. TD 660'. D&A. Silurian ls., top 652'. Kellerville Pool.
- 1S, 7W
- 31, 990' from N. line, 330' from E. line, NW. Quincy Twenty-Second Bldg. #1 Terstreip. Drlg. 679' 12-2-59. WF**.
- 2S, 5W
- 1, SW SW NW. Mike Callahan #1 Vernon Allen Comm. Pump tstg. 12-2-59. Spd. 10-27-59. WN (Kellerville Pool).
- 1, 500' from S. line, 400' from W. line, SE. Ray F. Starr #4 Donley. D&A (CDU)*** 12-2-59. Spd. 9-24-59. WN (Kellerville Pool).
- 1, SE SW NW. Ray F. Starr #5 James Donley. Drlg. 210' 12-2-59. Spd. 11-25-59. WN (Kellerville Pool).
- 2, 420' from N. line, 360' from W. line, SW SW. Ray F. Starr #2 Dorus Huston. Loc. 12-2-59. WN (Kellerville Pool).
- 4, SE SW SW. E. V. Richardson #1 Henry Mowen. Drlg. 505' 12-2-59. Spd. 11-16-59. WF.
- 12, SE NE NW. Ray F. Starr #7 Wendell Doole "A". NR 12-2-59. WN (Kellerville Pool).

* Wildcat near - from 1/2 to 2 miles from production.

** Wildcat far - more than 2 miles from production.

*** Completion data unreported; will be given when available; not included in total completions for month.

ADAMS COUNTY (continued)

2S, 5W

- 12, 330' from N. line, 460' from E. line, SW SE. Ray F. Starr #1 Chester
Lauderback. D&A (CDU) 12-2-59. Spd. 10-27-59. WN (Kellerville Pool).
- 12, 340' from N. line, 340' from W. line, NE. Ray F. Starr #1 Mildred Milliron.
Spd. 9-11-59. Comp. 12-2-59. TD 634 $\frac{1}{2}$ '. IP 216 BOP. Silurian ls., top
628'. Acid. EXTENSION TO KELLERVILLE POOL.
- 12, 400' from S. line, 375' from W. line, NW NE. Ray F. Starr #2 Mildred
Milliron. POP 12-2-59. Spd. 9-5-59. WN (Kellerville Pool).
- 12, 330' from S. line, 500' from E. line, NE NE. Ray F. Starr #4 Mildred
Milliron. D&A (CDU) 12-2-59. Spd. 11-5-59. Kellerville Pool.
- 23, SE NW SW. Don N. Geyer #1 Virgil Johnson. Spd. 9-24-59. Comp. 11-11-59.
TD 545'. D&A. Silurian ls., top 532'. WF.

3S, 5W

- 35, NE SW SE. Harold Lipe #1 Owens. Spd. 12-10-58. Comp. 12-2-59. TD 516'.
IP 136,000 Cubic Feet Gas Flowing. Silurian ls., top 490'. Fishhook Pool.

BOND COUNTY

4N, 4W

- 3, NE SE NE. Grant Gallatin #1 Gillespie. Spd. 10-10-59. Comp. 11-24-59. TD
654'. D&A. Pennsylvanian ss., top 634'. WF.

BROWN COUNTY

1S, 3W

- 5, SW NW SE. John Q. Lawless, Trustee #1 Fey. Drlg. 495' 12-2-59. Spd.
11-18-59. WF.

2S, 3W

- 21, NW SW NW. Roy Markwell #1 Gerrish. Loc. 12-2-59. WF.

2S, 4W

- 1, SW SW NW. S. & S. Oil Co. #1 Wagner. Spd. 11-13-59. Comp. 12-2-59. TD
687'. D&A. Maquoketa sh., top 687'. WF.
- 5, SE SW SE. Bacon & Trapp #1 McNeff. Spd. 11-14-59. Comp. 12-2-59. TD
674'. D&A. Maquoketa sh., top 657'. WN (Siloam Pool).
- 7, NW SW NW. Ray F. Starr #2 Chester Laudierback. D&A (CDU) 12-2-59. Spd.
11-5-59. WN (Kellerville Pool).
- 8, SE SW NE. Reeter & Hirstein #1 Brown. Drlg. 100' 12-2-59. Spd. 11-29-59.
WN (Siloam Pool).
- 8, SE SW SE. Charles Eager #1 W. L. Davis. Spd. 10-21-59. Comp. 11-18-59.
TD 635'. IP 530 BOP. Silurian ls., top 616'. DISCOVERY WELL OF SILOAM
POOL.
- 9, SW NW SW. Reeter & Hirstein #1 Lee. Spd. 11-12-59. Comp. 12-2-59. TD 680'.
D&A. Maquoketa sh., top 677'. Siloam Pool.

BROWN COUNTY (continued)

- 2S, 4W
- 11, SE SW SW. August D. Onken #1 H. D. Whiteside. Loc. 12-2-59. WF.
 - 14, NE NW NW. Harry Bullard #1 Harris. Drlg. 425' 12-2-59. Spd. 11-20-59. WF.
 - 15, SW NW SE. H. F. Robison #1 Fred Hofstess. Loc. 12-2-59. WN (Siloam Pool).
 - 16, NW NW NW. Henry L. Bush #1 Bush. Spd. 11-9-59. Comp. 11-24-59. TD 645'. D&A. Maquoketa sh., top 640'. Siloam Pool.
 - 16, NE NE SW. Henry L. Bush #2 Bush. Drlg. 260' 12-2-59. Spd. 11-24-59. WN (Siloam Pool).
 - 17, NW SE NE. E. C. Reeves #1 Davis "B". Spd. 11-16-59. Comp. 12-2-59. TD 530'. D&A. Maquoketa sh., top 524'. Siloam Pool.
 - 17, NE NW NE. Reeter & Hirstein #9-R W. L. Davis. Spd. 11-10-59. Comp. 12-2-59. TD 588'. D&A. Maquoketa sh., top 582'. Siloam Pool.
 - 17, 370' from N. Line, 330' from E. line, NE NW. Harold Tracy #17-T W. L. Davis. Spd. 11-9-59. Comp. 11-18-59. TD 553'. D&A. Maquoketa sh., top 555'. Siloam Pool.
 - 19, NE NW SE. Charles A. Davis #1 Nelson. Loc. 12-2-59. WF.
 - 20, 940' from S. line, 940' from W. line, NW. Jack Robinson #1 Harper. MIST, 12-2-59. WN (Siloam Pool).
 - 20, NE NE NE. H. F. Robison #1 Flynt O. Parker. Loc. 12-2-59. WN (Siloam Pool)
 - 24, SE SE SE. Don Watson #1 Nations. Spd. 12-2-59. WF.
 - 29, 380' from N. line, 990' from W. line, NE. W. R. Reeter #1 Masterson. Spd. 11-19-59. Comp. 12-2-59. TD 580'. D&A. Silurian ls., top 570'. WF.
 - 30, NE NE NE. H. F. Robison #1 Vernon McNear. Loc. 12-2-59. WF.

CASS COUNTY

- 17N, 8W
- 4, NE SE NE. Dwight Beckham #1 Stribling. Spd. 9-25-58. Comp. 12-2-59. TD 1620'. D&A. Trenton ls., top 1514'. WF.

CHAMPAIGN COUNTY

- 22N, 7E
- 1, NE SE NW. Wm. C. Vandenberg, Jr. #1 Reynolds. Spd. 9-10-59. Comp. 11-18-59. TD 276'. D&A. Silurian ls., top 246'. Acid. WF.
 - 1, SE SE NW. Wm. C. Vandenberg #2 Reynolds. Spd. 11-11-59. Comp. 11-18-59. TD 303'. D&A. Silurian ls., top 270'. WF.

CHRISTIAN COUNTY

- 13N, 3W
- 11, NW NW NW. Joe Simpkins #1 Gabriel Comm. Prod. (CDU) 12-2-59. Spd. 4-2-59. Kincaid Consolidated Pool.

CHRISTIAN COUNTY (continued)

13N, 3W

- 11, 330' from N. line, 250' from W. line, NE NW. Joe Simpkins #2 Frank E. Gabriel. Prod. (CDU) 12-2-59. Spd. 4-15-59. Kincaid Consolidated Pool.

14N, 2W

- 4, SE NE NW. Schaefer Oil Co. #1 Kemmerer Comm. Temp. abd. (SO) 11-18-59. Spd. 10-23-59. TD 1936 $\frac{1}{2}$ '. Silurian ls., top 1913'. Mt. Auburn Cons. Pool.

14N, 3W

- 22, SW SW SE. Don Sweyer #1 Hoover. Spd. 11-11-59. Comp. 11-18-59. TD 1831'. D&A. Silurian ls., top 1815'. Edinburg South Pool.

- 23, SE SE NW. Vernon D. Jarvis #1 Ralph R. Spindel. Spd. 10-15-59. Comp. 12-2-59. TD 1878'. D&A. Silurian ls., top 1842'. WN (Edinburg South Pool).

- 29, 330' from N. line, 373' from E. line, SW SE. Joe Simpkins #1 Geo. Henninger et al. Prod. (CDU) 12-2-59. Spd. 6-9-59. Edinburg West Pool.

- 32, 292' from N. line, 100' from E. line, NW NE. Joe Simpkins #1 Becky. Prod. (CDU) 12-2-59. Spd. 3-25-59. Edinburg West Pool.

- 32, 316' from N. line, 527' from E. line, SW NE. Joe Simpkins #3 Becky Comm. POP 12-2-59. Spd. 7-15-59. WN (Edinburg Pool).

- 32, 334' from N. line, 162' from E. line, NW. Joe Simpkins #1 George Neiswander. Prod. (CDU) 12-2-59. Spd. 4-30-59. WF.

15N, 1W

- 10, NW SE SE. Bernard Podolsky #3 Ida Crawford. Spd. 10-7-59. Comp. 11-4-59. TD 1901'. IP 122 BOP. Silurian ls., top 1864'. Frac. Mt. Auburn Consolidated Pool.

- 11, NW NW NW. Bernard Podolsky #2 Osborn "C". WOC 4" 12-2-59. Spd. 11-11-59. WN (Blackland Pool).

- 21, SW NE SW. James D. Jordan #2 Vernelle Long. Prod. (CDU) 12-2-59. Spd. 11-3-59. Mt. Auburn Consolidated Pool.

- 22, NW NW SE. Baughman & Osborn #1 Clara A. Young. Drlg. 1846' 12-2-59. Spd. 11-24-59. WN (Mt. Auburn Consolidated Pool).

- 29, SW NW SW. C. B. Mansfield #1 Albert Fleshman. Spd. 9-23-59. Comp. 10-21-59. TD 1930'. IP 190 BOP, 2 BW. Silurian ls., top 1920'. Frac. EXTENSION TO MT. AUBURN CONSOLIDATED POOL.

- 29, 350' from S. line, 330' from E. line, SW NW. James D. Jordan #1 Alice Watts. Spd. 10-28-57. Comp. 11-4-59. TD 1960'. D&A. Silurian ls., top 1912'. Mt. Auburn Consolidated Pool.

- 31, NW NE NE. Harold Mansfield #1 Gleason Heirs. Spd. 10-30-59. Comp. 12-2-59. TD 1924'. IP 145 BOP, 2 BW. Silurian ls., top 1919'. Frac. Mt. Auburn Consolidated Pool.

CHRISTIAN COUNTY (continued)

15N, 2W

33, SE SW SE. Landin Oil Co. #2 Housley Hrs. Spd. 10-14-59. Comp. 12-2-59.
TD 1927 $\frac{1}{2}$ '. D&A. Silurian ls., top 1920'. Frac. Mt. Auburn Consol. Pool.

33, SE SE SW. Petrol. Prod. Co. & H. W. Kime #1 Yoder. Spd. 10-31-59. Comp.
12-2-59. TD 1941'. IP 31 BOP, 62 BW. Silurian ls., top 1923'. Frac.
Mt. Auburn Consolidated Pool.

CLARK COUNTY

10N, 11W

20, NW NW NW. Dean Stanley Oil Co. #1 Olen Collier. SDR 2090' 12-2-59. Spd.
11-13-59. WF.

11N, 14W

5, 330' from N. line, 660' from W. line, SE NE. Gordon Greene #1 Drake. Spd.
9-10-59. Comp. 12-2-59. TD 2465'. IP 20 BOP, 98 BW. Trenton ls., top
2320'. Frac. Westfield Pool.

8, NE SE SE. T. W. George #6 Daly. Spd. 10-19-59. Comp. 11-24-59. TD 2428'.
IP (est) 45 BOP, 50 BW. Trenton ls., top 2320'. Frac. Westfield Pool.

8, NE NE SE. T. W. George #5 E. P. Daly. Spd. 10-6-59. Comp. 11-24-59. TD
2433'. IP (est) 40 BOP, 50 BW. Trenton ls., top 2312'. Frac. Westfield
Pool.

9, SW SW SW. T. Rappe #2 H. Biggs. Spd. 9-22-59. Comp. 11-4-59. TD 2431'.
IP 60 BOP, 6 BW. Trenton ls., top 2330'. Frac. Westfield Pool.

18, NE NW SE. Virgil Streeter #1 Pearl Ohme. Spd. 10-7-59. Comp. 12-2-59. TD
945'. IP 6 BOP, 1 BW. Carper ss., top 904'. Shot. Westfield Pool.

12N, 14W

33, SW SE SW. Wallace McMahon #1 Biggs. Spd. 10-12-59. Comp. 11-24-59. TD
2468'. IP 50 BOP, 15 BW. Trenton ls., top 2399'. Frac. Westfield Pool.

CLAY COUNTY

2N, 7E

5, SW NW NE. Shulman Bros. #1 Evelyn Klein. Spd. 10-25-59. Comp. 12-2-59. TD
3100'. PB 2978'. IP 50 BOP, 80 BW. Aux Vases ls., top 2962'. Frac. &
Acid. West Seminary Pool.

6, NE NW SE. Gulf Oil Corp. #2 C. E. Pearce. Spd. 10-9-59. Comp. 11-11-59.
TD 3145'. PB 3110'. IP 4 BOP, 35 BW. McClosky ls., top 3082'. Frac. &
Acid. West Seminary Pool.

3N, 5E

36, SE NE SW. Jet Oil Co. #4 Moore. Spd. 11-5-59. Comp. 11-18-59. TD 2899'.
D&A. Ste. Genevieve ls., top 2843'. Kenner Pool.

3N, 6E

4, NE SE NW. March Drlg. Co. #1 Leonard Frost. Drlg. 2731' 12-2-59. Spd.
11-24-59. WN (Kenner North Pool).

CLAY COUNTY (continued)

3N, 6E

- 4, NW SW NE. March Drlg. Co. #1 Mae Kincaid. Pump tstg. 12-2-59. Spd. 11-10-59. WF.
- 18, SW SE NE. Canter Drlg. Co. #1 Theobald. Spd. 10-10-59. TD 2970'. IP 45 BOP, 60 BW. Bethel ss., top 2740'. Kenner North Pool.

3N, 7E

- 2, NE SW SE. Atkins & Hale #1 Sullens. D&A (CDU) 12-2-59. Spd. 9-26-58. Sailor Springs Consolidated Pool.
- 26, SW SE NE. Nat'l. Assoc. Pet. Co. #1 B. Misenheimer. Spd. 9-11-59. Comp. 11-4-59. TD 3130'. PB 3038'. IP 37 BOP, 70 BW. Bethel ss. & Ohara ls. Frac. & Acid. EXTENSION TO CLAY CITY CONSOLIDATED POOL.
- 30, 1650' from S. line, 330' from E. line, fractional SW. J. B. Murvin #1 Harmon Brooks. Spd. 10-31-59. Comp. 11-11-59. TD 3091'. D&A. Ste. Genevieve ls., top 2999'. WN (Sailor Springs Consolidated Pool).
- 30, NE NW SE. Murvin Oil Co. #1 Ira Brooks. Spd. 10-9-59. Comp. 11-11-59. TD 3065'. PB 3045'. IP 3 BOP, 12 BW. McClosky ls., top 3036'. Acid. EXTENSION TO SAILOR SPRINGS CONSOLIDATED POOL.

4N, 5E

- 35, SW NW SE. Canter Drlg. Co. #1 Maude M. Thompson. Spd. 10-20-59. Comp. 11-4-59. TD 2820'. D&A. Ste. Genevieve ls., top 2756'. WN (Oskaloosa Pool).

4N, 7E

- 1, NE NW SE. Francis M. Pierce & W. Duncan #1 Earl Stanley. WOC 5" 12-2-59. Spd. 11-8-59. WN (Sailor Springs Consolidated Pool).

5N, 6E

- 2, NW NW SW. V. S. & S. Drlg. Co. #1 Clarence Stumeier Hrs. POP 12-2-59. Spd. 9-25-59. WN (Hord Pool).
- 3, SE SW SE. Willard McKinney #1 Otis Cameron. Spd. 11-4-59. Comp. 12-2-59. TD 2790'. IP 40 BOP. Rosiclare ls., top 2785'. Acid. Hord Pool.
- 27, NE SE SW. Lewis-Christensen-McKinney #1 Wood. Spd. 11-9-59. Comp. 11-18-59. TD 2865'. D&A (SO). Ste. Genevieve ls., top 2765'. Hord South Pool.

5N, 7E

- 17, NW NW NW. Mutual O. & G. Co. #1 Vita Richard. Pump tstg. 12-2-59. Spd. 10-24-59. WN (Toliver South Pool).

CLINTON COUNTY

1N, 2W

- 16, NW NW SE. C. G. Hardin #1 Schuchmann. Spd. 7-22-59. Comp. 11-11-59. TD 2740'. IP 35 BOP, tr. W. Devonian ls., top 2683'. Frac. & Acid. Posey East Pool.

CLINTON COUNTY (continued)

- 1N, 2W
21, N/2 NW NE. C. G. Hardin #2 Maschhoff. Spd. 10-12-59. Comp. 11-18-59. TD 2756'. IP 48 BOP, 5 BW. Devonian ls., top 2728'. Frac. Posey East Pool.
- 1N, 4W
29, 330' from N. line, 800' from W. line, NE. C. E. Brehm #1 Langenhorst Comm. Spd. 8-6-59. Comp. 11-18-59. TD 2388'. D&A. Devonian ls., top 2301'. WF.
- 2N, 2W
6, NE NW NE. A. Schierman #1 Diekamper. Drlg. 225' 12-2-59. Spd. 11-29-59. WF.
- 2N, 5W
31, NE NE NE. Theodore G. Glass #1 George Bayer. Spd. 10-27-59. Comp. 11-4-59. TD 2129'. D&A. Silurian ls., top 2017'. WF.
- 3N, 1W
23, SE SW SE. T. M. Conrey #1 Schlarman. Drlg. 535' 12-2-59. Spd. 11-26-59. WN (Fairman Pool).
- 3N, 2W
5, NW SW SE. E. J. Goldschmidt #2 Hoffman. Spd. 9-27-59. Comp. 11-4-59. TD 1183'. IP 23 BOP. Bethel ss., top 1181'. Beaver Creek South Pool.
- 5, SE SW NE. E. & G. Drlg. #1 Hord. POP 12-2-59. Spd. 9-17-59. WN (Beaver Creek South Pool).
- 5, SW SE NE. E. & G. Drlg. Co. #3 Hord. D&A (CDU) 12-2-59. Spd. 10-30-59. Beaver Creek South Pool.
- 31, SW SE SE. A. Schiermann #1 Hustedde-Rolfers. Loc. 12-2-59. WF.
- 3N, 3W
1, NW SW NE. C. Bassett #1 Westerman-Schlarman. Spd. 11-14-59. Comp. 12-2-59. TD 1165'. D&A. Bethel ss., top 1152'. Beaver Creek Pool.

COLES COUNTY

- 12N, 10E
24, SE SW NE. Earnie Zink #1 Hazel Coady. Spd. 10-27-59. Comp. 12-2-59. TD 625'. D&A. Pennsylvanian ss., top 620'. WN (Ashmore South Pool).
- 34, NE NE SW. W. H. Tatro #1 C. E. Miller. Spd. 10-7-59. Comp. 11-18-59. TD 660'. D&A. Pennsylvanian ss., top 437'. WF.
- 12N, 11E
6, SW SE NE. Parrish & Ensminger #1 Joe Shoots. Temp. abd. 11-11-59. Spd. 11-1-59. TD 438'. Pennsylvanian ss., top 413'. Ashmore South Pool.
- 12N, 14W
6, SW SW NE. Parrish & Ensminger #1 Briggs-Oughterson. Spd. 11-1-59. Comp. 12-2-59. TD 538'. D&A. Pennsylvanian ss., top 433'. WN (Ashmore South Pool).

COLES COUNTY (continued)

13N, 7E

27, NE SE NE. Dev. Assoc., Inc. #1 G. Taylor. RURT 12-2-59. WF.

14N, 11E

31, SE NE SE. Earnest Zink #1 Curtis. Spd. 9-16-59. Comp. 11-11-59. TD 402'. D&A. No sand. WN (Warrenton-Borton Pool).

CRAWFORD COUNTY

5N, 10W

18, 330' from N. line, 400' from W. line, NE SW. Quint Drlg. Co. #1 D. T. Beckes. Spd. 8-29-59. Comp. 12-2-59. TD 1052'. D&A. Pennsylvanian ss., top 1042'. Main Consolidated Pool.

6N, 11W

Fractional 31, NE SW SW. Warren E. Wright #1 Reaville "A". Temp. abd. (SO) 12-2-59. Spd. 8-21-59. TD 1043'. Pennsylvanian ss., top 991'. Main Consolidated Pool.

6N, 12W

7, SW SW NE. Pyramid Oil Co. #1 Cortelyou. Spd. 9-9-59. Comp. 11-18-59. TD 984'. PB 963'. IP 6 BOP, tr. W. Pennsylvanian ss., top 974'. Frac. Main Consolidated Pool.

8, NW SW NW. Barbe Oil Co. #1 Sydnor. Spd. 8-25-59. Comp. 11-4-59. TD 1596'. IP 12 BOP, tr. W. McClosky ls., top 1573'. Acid. EXTENSION TO MAIN CONSOLIDATED POOL.

6N, 13W

19, SW SW NE. James R. VanBuskirk #1 Cunningham-York Comm. Spd. 11-14-59. Comp. 11-18-59. TD 1000 $\frac{1}{2}$ '. D&A. Pennsylvanian ss., top 902'. WN (Main Consolidated Pool).

24, SW SE SE. Mahutska Oil Co. #1 Crozier-Crowell. D&A (CDU) 12-2-59. Spd. 9-11-59. Main Consolidated Pool.

7N, 13W

27, SE NW NE. Herman Brinkley #1 Henry-Dees Comm. Temp. abd. 11-4-59. Spd. 8-13-59. TD 1040'. Pennsylvanian ss., top 924'. Frac. Main Consolidated Pool.

8N, 12W

26, 330' from N. line, 530' from W. line, NE NE. C. M. Smith #1 Heber. NR 12-2-59. Spd. 1-30-59. WF.

CUMBERLAND COUNTY

9N, 9E

36, NE NE NW. Robert F. Powers #2 Sadie Myers. Spd. 6-25-59. Comp. 11-4-59. TD 2711'. D&A. Ste. Genevieve ls., top 2625'. Hidalgo North Pool.

9N, 10E

11, SE SE NW. Schroeder & Beccue #1 Ben Packer. Spd. 6-4-59. Comp. 12-2-59. TD 750'. D&A. Pennsylvanian ss., top 700'. WN (York Pool).

DOUGLAS COUNTY

14N, 7E

1, NE SE NW. Vernon D. Jarvis #1 Henry A. Moore. Spd. 9-8-59. Comp. 12-2-59. TD 1814'. D&A. Ste. Genevieve ls., top 1755'. WN (Chesterville E. Pool).

13, NW SW NE. H. F. Robison #4 Elmer Roberts. Spd. 10-8-59. Comp. 11-4-59. TD 1797'. PB 1794'. IP 42 BOP, 4 BW. Rosiclare ss., top 1778'. Frac. Cooks Mills Consolidated Pool.

15N, 10E

31, SW SW SW. W. W. Henigman #1 McMillan. Rng 7" csg. at 313' 12-2-59. Spd. 11-25-59. WF.

EDGAR COUNTY

12N, 10W

5, SW SW SW. T. H. Gofourth #1 Minnis. Loc. 12-2-59. WN (Elbridge Pool).

EDWARDS COUNTY

2S, 10E

11, NW SE NE. Jack Inglis Oil Prop. #1 Albion Brick Co. Spd. 10-20-59. Comp. 11-4-59. TD 3314'. D&A. Ste. Genevieve ls., top 3192'. WN (Albion Consolidated Pool).

2S, 14W

26, 380' from S. line, 330' from W. line, SW NW. Geo. Wickham #1 Rotramel et al. Spd. 11-1-58. Comp. 12-2-59. TD 3526'. PB 3409'. IP 40 BOP, 16 BW. Aux Vases ls. (St. Louis open), top 2831'. Frac. & Acid. New Harmony Consolidated Pool.

EFFINGHAM COUNTY

6N, 5E

10, SE SE SE. Dale Hopkins #1 Keller. NR 12-2-59. Spd. 10-6-58. WN (Mason North Pool).

6N, 7E

32, NE NW NW. Paul Stortzum #1 Jansen-Richars Comm. Spd. 10-15-59. Comp. 12-2-59. TD 2865'. IP 90 BOP. McClosky ls., top 2856'. Frac. Sailor Springs Consolidated Pool.

8N, 7E

28, S/2 SE NE. Schaefer Oil Co. #2 Thoele. Spd. 10-16-59. Comp. 11-4-59. TD 2627'. D&A. Ste. Genevieve ls., top 2581'. WN (Evers Pool).

FAYETTE COUNTY

5N, 1E

10, SE SE SW. Jet Oil Co. #1 A. J. Torbeck. D&A (CDU) 12-2-59. WF.

8N, 3E

24, NW SE NW. Kuykendall #1 Markle. Spd. 9-21-59. Comp. 11-18-59. TD 3218'. D&A (SO). Devonian ls., top 3106'. Frac. Loudon Pool.

24, SE SE NW. W. R. Kuykendall #2 H. Markle. Spd. 10-28-59. Comp. 11-18-59. TD 1846'. D&A. Ste. Genevieve ls., top 1749'. Acid. Loudon Pool.

FRANKLIN COUNTY (continued)

8N, 3E

26, NW SE NE. R. H. Troop #9 Dial-Durbin Comm. Spd. 10-25-59. Comp. 11-11-59. TD 1647'. D&A. Bethel ss., top 1639'. Louden Pool.

9N, 3E

36, SE SW NE. Arthur Larsen #1 Maud Fulks. D&A (CDU) 12-2-59. Spd. 11-9-59. Louden Pool.

FRANKLIN COUNTY

5S, 2E

14, NE NW NW. Kewanee Oil #16 Plains. Spd. 9-25-59. Comp. 11-24-59. TD 3535'. PB 2767'. IP 57 BOP, 40 BW. Renault & Aux Vases ss. Frac. Whittington West Pool.

5S, 3E

30, SW NW NE. H. O. Whittington #2 J. J. Pickens. Prod. (CDU) 12-2-59. Spd. 10-14-59. WN (Benton North Pool).

30, SE NW NE. H. O. Whittington #3 Pickens. Prod. (CDU) 12-2-59. Spd. 10-23-59. WN (Whittington Pool).

5S, 4E

30, NW NW NE. Alva C. Davis #1 Hart-Williams. Spd. 11-6-59. Comp. 11-18-59. TD 3204'. D&A. Ste. Genevieve ls., top 3076'. WF.

6S, 2E

25, 103' from S. line, 380' from W. line, SW. Shell Oil Co. #5 C. W. & F.-Malone. Spd. 10-1-59. Comp. 11-4-59. TD 2983'. PB 2942'. IP 37 BOP. Aux Vases ss., top 2754'. Benton Pool.

36, 897' from N. line, 940' from E. line, NW. Shell Oil #20 C.W. & F. Tract RS. Spd. 10-17-59. Comp. 11-4-59. TD 2995'. D&A (SO). Ste. Genevieve ls., top 2804'. Benton Pool.

7S, 4E

11, NW SE SW. Collins Bros. #1 Crescent. D&A (CDU) 12-2-59. Spd. 10-16-59. Thompsonville North Pool.

12, SE SE NE. C. E. Brehm #2 Westbrook "J". D&A (CDU) 12-2-59. Spd. 11-17-59. Thompsonville East Pool.

12, SE SW NW. C. E. Brehm #1 Westbrook-M "A". D&A (CDU) 12-2-59. Spd. 11-1-59. Thompsonville East Pool.

14, SE SW NE. Ralph Carlyle #1 Swafford. Spd. 10-18-59. Comp. 11-4-59. TD 3401'. D&A. Ste. Genevieve ls., top 3200'. WN (Thompsonville North Pool).

GALLATIN COUNTY

8S, 9E

26, SE NE SW. James E. Carter #2 Millie Mills. Spd. 10-1-59. Comp. 11-11-59. TD 2870'. PB 2804'. IP 60 BOP, 10 BW. Aux Vases ss., top 2780'. Frac. Inman West Consolidated Pool.

GALLATIN COUNTY

8S, 10E

36, 330' from N. line, 300' from E. line, SE. Omar Minton, Jr. #1 Smith. Spd. 10-27-58. Comp. 11-11-59. TD 415'. D&A. Pennsylvanian ss., top 345'. Frac. WF.

8S, 11E

31, NW NW SW. Omar W. Minton, Jr. #1 Galt. Spd. 2-23-59. Comp. 11-11-59. TD 416'. D&A. Pennsylvanian ss., top 344'. Frac. WF.

9S, 8E

2, SW SW NE. Kewanee Oil #1 Hish. WOC 8" 12-2-59. Spd. 11-30-59. WF.

HAMILTON COUNTY

3S, 7E

31, SW SW SW. Slagter Prod. Corp. #1 B. K. Leach. Drlg. 3115' 12-2-59. Spd. 11-23-59. WN (Aden South Pool).

5S, 7E

21, NE NE NE. Collins Bros. #1 John Thompson. D&A (CDU) 12-2-59. Spd. 11-2-59. WN (Thackeray Pool).

6S, 5E

1, SW NE SE. Bryant & Bryant #1 Stella Coats. Spd. 5-10-58. Comp. 12-2-59. TD 3188'. IP 25 BOP, 75 BW. Aux Vases ss., top 3172'. Dale Cons. Pool.

11, NE SW SE. Nat'l. Assoc. Pet. Co. #1 Beecher W. Hatcher. Temp. abd. 11-18-59. TD 3272'. Ste. Genevieve ls., top 3206'. Frac. Dale Consolidated Pool.

12, SE SW NW. Calstar Pet. Co. #4 Knight. Spd. 8-19-59. Comp. 12-2-59. TD 3316'. IP 35 BOP, tr. W. Aux Vases & McClosky ls. Frac. & Acid. Dale Consolidated Pool.

14, NW NW NW. Joe Dull #1 Hungate. Spd. 9-6-59. Comp. 11-11-59. TD 3186'. PB 3168'. IP 25 BOP, tr. W. Aux Vases ss., top 3127'. Frac. Dale Consolidated Pool.

17, SW SE SE. Slagter Prod. Corp. #1 Randolph. Drlg. 1450' 12-2-59. Spd. 11-29-59. WN (Dale Consolidated Pool).

28, NE SW SW. Louis Kapp #1 Hayes-Tenney. Spd. 10-24-59. Comp. 11-24-59. TD 3322'. D&A. Aux Vases ss., top 3271'. Dale Consolidated Pool.

6S, 7E

20, NE SE NE. Rockford Pet. Co. #1 Mayberry et al. Spd. 10-19-59. Comp. 12-2-59. TD 3220'. IP 119 BOF. McClosky ls., top 3209'. Acid. Dale Consolidated Pool.

21, NW NE SW. Calvin Oil Co. #1 Hunt Bros. Spd. 10-30-59. Comp. 12-2-59. TD 3245'. PB 3243'. IP 70 BOP, 70 BW. Aux Vases ss., top 3075'. Frac. Dale Consolidated Pool.

HAMILTON COUNTY (continued)

6S, 7E

- 21, NE SW NW. Calvin Oil Co. #2 Moses Mayberry. Spd. 11-9-59. Comp. 11-24-59. TD 3239'. D&A (SO). Ste. Genevieve ls. Dale Consolidated Pool.
- 21, NW SW NW. Calvin Oil Co. #3 Moses Mayberry. Spd. 10-7-59. Comp. 11-4-59. TD 3233'. PB 3230'. IP 400 BCF. McClosky ls., top 3204'. Acid. Dale Consolidated Pool.
- 21, SE SW NW. Calvin Oil Co. #4 Moses Mayberry. Spd. 10-17-59. Comp. 11-24-59. TD 3235'. PB 3199'. IP 75 BOP, 10 BW. Aux Vases ss., top 3072'. Frac. Dale Consolidated Pool.
- 29, SE NW NE. Calvin Oil Co. #1 R. Pickens. Spd. 9-22-59. Comp. 11-4-59. TD 3266'. PB 3223'. IP 33 BOP, 10 EW. Aux Vases ss., top 3102'. EXTENSION TO DALE CONSOLIDATED POOL.
- 29, NE NE NW. Calvin Oil Co. #1 Clyde Short. Spd. 10-22-59. Comp. 11-18-59. TD 3260'. D&A (SO). Ste. Genevieve ls., top 3122'. Dale Consol. Pool.

7S, 5E

- 11, SE NW SW. Ralph Choisser #1 Adkisson. Spd. 10-20-59. Comp. 11-11-59. TD 3300'. D&A. Aux Vases ss., top 3235'. WN (Dale Consolidated Pool).

7S, 6E

- 6, SW SW NW. T. M. Bane #1 Hugh Deen "B". Spd. 6-9-59. Comp. 11-11-59. TD 3189'. D&A (SO). Aux Vases ss., top 3184'. Dale Consolidated Pool.

JACKSON COUNTY

10S, 2W

- 28, SE SW SW. F. A. Bridge #1 Melvin Goodwin. D&A (CDU) 12-2-59. Spd. 10-7-59. WF.

JASPER COUNTY

5N, 10E

- 6, SE SW NE. J. M. Zanetis #5 Keller "A". Spd. 10-27-59. Comp. 12-2-59. TD 2910'. PB 2820'. IP 160 BOP. Aux Vases ss., top 2772'. Frac. Clay City Consolidated Pool.
- 6, NE NW NE. John M. Zanetis #4 Payne Heirs. Spd. 10-17-59. Comp. 11-18-59. TD 2917'. PB 2882'. IP 200 BOP & F. Rosiclare ss., top 2858'. Clay City Consolidated Pool.
- 6, NW SW SE. Pure Oil #5 Homer Wartsburgh "B". Spd. 10-22-59. Comp. 11-4-59. TD 2900'. D&A. Ste. Genevieve ls., top 2830'. Clay City Consol. Pool.
- 18, NW NE SE. James N. Hockman #3 Spraul. Spd. 10-5-59. TD 2861. PB 2780'. IP 88 BOP, tr. W. Aux Vases ss., top 2752'. Frac. Clay City Consolidated Pool.

5N, 14W

- 7, 990'SL, 330'EL, fractional SW. Don Watson #1 John Steber. Spd. 11-4-59. Comp. 11-24-59. TD 2928'. D&A. Ste. Genevieve ls., top 2846'. Ste. Marie Pool.

JASPER COUNTY (continued)

6N, 10E

- 31, SE SW SE. M. L. Van Fossan #11 D. M. Hunt. Spd. 9-22-59. Comp. 11-11-59.
TD 2863'. IP 114 BOP, 42 BW. Aux Vases & McClosky ls., Frac. & Acid.
Clay City Consolidated Pool.
- 31, NE SW SE. M. L. Van Fossan #12 D. M. Hunt. Spd. 10-21-59. Comp. 11-24-59
TD 2915'. PB 2820'. IP 70 BOP. Aux Vases ss., top 2788'. Frac. Clay
City Consolidated Pool.
- 31, SW SW SE. M. L. Van Fossan #13 D. M. Hunt. Spd. 11-20-59. Comp. 12-2-59.
TD 2913'. D&A. Ste. Genevieve ls., top 2848'. Clay City Consol. Pool.

7N, 10E

- 16, SE NW SW. Frank Bolin #1 O. Earnest. Drlg. 850' 12-2-59. Spd. 11-28-59.
WN (Clay City Consolidated Pool).
- 16, SE SW NW. E. & G. Drlg. Co. #1 Ed. Michl. NR 12-2-59. Spd. 8-22-59. WN
(Clay City Consolidated Pool).
- 16, SW SE NW. E. & G. Drlg. Co. #2 Andrew Reisner. NR 12-2-59. Spd. 7-15-59.
WN (Clay City Consolidated Pool).
- 16, NW SE SW. E. & G. Drlg. Co. #1 Katherine Schissel. NR 12-2-59. Spd.
7-15-59. WN (Clay City Consolidated Pool).
- 16, NE SW SW. E. & G. Drlg. Co. #2 Katherine Schissel. NR 12-2-59. Spd.
7-24-59. WN (Clay City Consolidated Pool).
- 20, 330' from N. line, 880' from E. line, SE NE. E. K. Lewis #1 Victor Brooks.
Spd. 10-7-59. Comp. 11-11-59. TD 2854'. D&A. Ste. Genevieve ls., top
2776'. WN (Clay City Consolidated Pool).
- 20, NW NE NE. E. & G. Drlg. Co. #1 John L. Harvey, Sr. NR 12-2-59. Spd.
8-1-59. WN (Clay City Consolidated Pool).
- 21, 330' from S. line, 990' from W. line, SW NW. E. & G. Drlg. Co. #2 Cowger.
NR 12-2-59. Spd. 7-25-59. WN (Clay City Consolidated Pool).
- 21, NE SE NW. E. & G. Drlg. Co. #1 A. Reisner. NR 12-2-59. Spd. 7-6-59. WN
(Clay City Consolidated Pool).
- 21, NW NE NW. E. & G. Drlg. Co. #3 Andrew Reisner. NR 12-2-59. Spd. 7-15-59.
WN (Clay City Consolidated Pool).
- 21, SE SW SW. E. & G. Drlg. Co. #1 Schedlbauer et al. NR 12-2-59. Spd.
6-3-59. WN (Clay City Consolidated Pool).
- 28, NW SE NE. E. & G. Drlg. Co. #1 T. G. Bergbower. Spd. 10-22-58. Comp.
12-2-59. TD 2891'. PB 2850'. IP 5 BOP, 35 BW. Rosiclare ls., top 2737'.
Acid. Clay City Consolidated Pool.
- 28, NW SE NW. E. & G. Drlg. Co. #3 Ochs. MIST 12-2-59. Spd. 10-12-59. WF.

JASPER COUNTY (continued)

7N, 10E

- 31, NE NW SE. E. & G. Drlg. Co. #1 Leo Dhom. WOC 5" 12-2-59. Spd. 11-1-59. WN (Newton North Pool).
- 33, 380' from N. line, 340' from W. line, SW NE. Parrish & Ensminger #1 Joe Menke. Spd. 9-30-59. Comp. 11-4-59. TD 2829'. IP 90 BOP, 80 BW. McClosky ls., top 2781'. Frac. Clay City Consolidated Pool.

JEFFERSON COUNTY

1S, 4E

- 30, SW NE NE. M. D. Burkett #1 R. Sledge. Spd. 10-28-59. Comp. 11-11-59. TD 2918'. D&A. St. Louis ls., top 2863'. Divide East Pool.

2S, 2E

- 34, SW SE SE. D. F. Herley #1 Bullock et al. Comm. Spd. 10-18-59. Comp. 11-18-59. TD 2637'. D&A (SO). Aux Vases ss., top 2578'. Frac. Williams Consolidated Pool.

2S, 4E

- 6, 380' from S. line, 330' from W. line, NW SW. F. L. Strickland #1 Butts Comm. Spd. 11-9-59. Comp. 12-2-59. TD 2904'. PB 2849'. IP 160 BOP. McClosky ls., top 2844'. Divide South Pool.
- 6, SW NE SW. F. L. Strickland #1 Hill-Johnson Comm. Spd. 11-3-59. Comp. 12-2-59. TD 2869'. IP 8 BOP, 5 BW. McClosky ls., top 2848'. Acid. Divide South Pool.
- 6, NE SW SW. F. L. Strickland #2 Johnson. Spd. 10-3-59. Comp. 11-18-59. TD 2871'. IP 252 BOP. McClosky ls., top 2856'. Divide South Pool.

3S, 4E

- 8, W/2 SW NE. N. V. Duncan #1 Meredith. Spd. 1-8-59. Comp. 11-11-59. TD 3579'. PB 3060'. IP 50 BOP, tr. W. McClosky ls., top 3042'. Acid. Lynchburg Pool.

4S, 2E

- 23, 1775' from S. line, 330' from E. line, sec. Kewanee Oil Co. #5 Jeff. Spd. 10-12-59. Comp. 12-2-59. TD 3511'. PB 2747'. IP 96 BOP, 225 BW. Renault ss., top 2644'. Frac. & Acid. Ina Pool.

KANKAKEE COUNTY

31N, 11E

- 19, SW SW NW. E. V. Richardson #1 V. H. Goodknecht. Loc. 12-2-59. WF.

LAWRENCE COUNTY

2N, 11W

- 6, SW NW SW. Wm. Zuhone #1 Buchanan. Spd. 10-13-59. Comp. 12-2-59. TD 1682'. PB 1672'. IP 50 BOP, 5 BW. Cypress & Paint Creek ss. Frac. Lawrence Pool.
- 7, 150' from S. line, 800' from E. line, SE. A. W. Rea #1 Akin Bros. Spd. 11-2-59. Comp. 12-2-59. TD 2043'. D&A (SO). Ste. Genevieve ls., top 1952'. Frac. Lawrence Pool.

LAWRENCE COUNTY (continued)

2N, 11W

- 7, 2729' from N. line, 130' from E. line, NE. Harold Brinkley #1 O. DeBoeuf. D&A (CDU) 12-2-59. Spd. 10-26-59. Lawrence Pool.
- 21, 660' from N. line, 180' from W. line, NW. Harold Brinkley #1 Winkles. Spd. 10-21-58. Comp. 12-2-59. TD 1850'. D&A. Cypress ss., top 1841'. St. Francisville Pool.
- 22, 585' from N. line, 330' from W. line, SE NW. J. E. Bauer-Sinclair O. & G. #15 Allstates Ins. Co. Spd. 10-16-59. Comp. 11-18-59. TD 1773'. IP 10 BOP, 9 BW, 100,000 cu. ft. gas. Bethel ss., top 1762'. St. Francisville East Pool.

3N, 11W

- 17, 330' from S. line, 1687' from W. line, SW. E. O. Lurker #1 T. Payne. Spd. 7-9-59. Comp. 11-4-59. TD 1862'. IP 200 BOP, 60 BW. Cypress & Paint Creek ss. Lawrence Pool.
- 18, SW NE NE. Texaco, Inc. #7 Lawrenceville Works. Spd. 11-5-59. Comp. 12-2-59. TD 1605'. PB 1600'. IP 31 BOP, 85 BW. Cypress ss., top 1564'. Lawrence Pool.
- 20, NW SE SE. Sweitzer-Dennison #1 Shick. D&A (CDU) 12-2-59. Spd. 7-9-59. Lawrence Pool.
- 31, 330' from S. line, 890' from E. line, SE NE. Coon Creek Oil Co. #0-7 Leighty. Spd. 9-30-59. Comp. 11-11-59. TD 1617'. PB 1605'. IP 60 BOP, 60 BW. Cypress ss., top 1560'. Frac. Lawrence Pool.
- 31, 890' from S. line, 330' from E. line, SE NE. Coon Creek Oil Co. #0-9 Leighty. Spd. 10-20-59. Comp. 11-24-59. TD 1891'. PB 1612'. IP 145 BOP, 130 BW. Cypress ss., top 1572'. Frac. Lawrence Pool.
- 32, NE SW NW. I. F. McCandlish #3 Leighty. Spd. 10-13-59. Comp. 11-24-59. TD 1652'. PB 1622'. IP 60 BOP, 9 BW. Cypress ss., top 1560'. Frac. Lawrence Pool.

3N, 12W

- 15, NE SW SE. E. O. Lurker #8 Gillespie Hrs. Prod. (CDU) 12-2-59. Spd. 9-30-59. Lawrence Pool.
- 17, 330' from N. line, 380' from E. line, SW SW. Wm. Zuhone #1 Morehead. Spd. 11-25-59. Comp. 12-2-59. TD 1963'. D&A. Ste. Genevieve ls., top 1897'. Lawrence Pool.
- 22, 380' from S. line, 330' from E. line, SW SE. Carroll & Smith #1-B Gillespie. Spd. 10-28-59. Comp. 12-2-59. TD 1893'. PB 1847'. IP 13 BOP. Rosiclare & McClosky ls. Acid. Lawrence Pool.
- 25, SW SW NW. Illinois Oil Co. #1-0 Ruth Hayward. Spd. 6-13-58. Comp. 11-18-59. TD 1878'. PB 1860'. IP 10 BOP. McClosky ls., top 1840'. Acid. Lawrence Pool.

LAWRENCE COUNTY (continued)

3N, 13W

- 15, SW NW SE. Oslager Oil Co. #1 Eaton. Spd. 7-18-59. Comp. 12-2-59. TD 2735'. D&A. Ste. Genevieve ls., top 2533'. WF.
- 15, NW SE SW. John J. Oslager #1 Shick. Spd. 2-6-59. Comp. 12-2-59. TD 2791'. D&A. Ste. Genevieve ls., top 2606'. WF.
- 16, SW NE SW. Oslager #2 Schick. Spd. 8-13-59. Comp. 12-2-59. TD 2503'. D&A. Aux Vases ss., top 2565'. WF.
- 16, NE SW SW. John J. Oslager #1 Wagner. Spd. 3-23-59. Comp. 12-2-59. TD 2603'. D&A. Aux Vases ss., top 2562'. WF.

LOGAN COUNTY

20N, 1W

- 3, 952' from S. line, 500' from W. line, SE. Stanley Kluzek #1 Hunter. D&A (CDU) 12-2-59. WF.

20N, 3W

- 31, 385' from S. line, 330' from E. line, fractional NW. V. S. & S. Drlg. Co. #1 Martin. Spd. 10-24-59. Comp. 11-11-59. TD 1921'. D&A. Trenton ls., top 1824'. WF.

MACON COUNTY

16N, 1E

- 1, NE NW SE. Dell Carroll #1 Gulick-Sawyer Comm. Spd. 9-15-59. Comp. 11-24-59. TD 2029'. IP 9 BOP, 4 BW. Silurian ls., top 1999'. Frac. Harristown Pool.

MACOUPIN COUNTY

7N, 7W

- 16, SW NW NW. Carline Wilson #1 Sawyer. Spd. 10-5-59. Comp. 11-4-59. TD 510'. D&A. Pennsylvanian ss., top 461'. Staunton West Pool.
- 17, 340' from S. line, 330' from E. line, NW. L. W. Rambo #1 Mansholt. POP 12-2-59. Spd. 8-31-59. WN (Staunton West Pool).
- 17, SE SE NW. L. W. Rambo #1-A Mansholt. Drlg. 505' 12-2-59. Spd. 11-5-59. WN (Staunton West Pool).
- 27, 7' from S. line, 12' from E. line, NE NW NW. Kesl #3 Stone. Spd. 11-10-59. Comp. 11-24-59. TD 1560'. D&A. Devonian ls., top 1457'. WN (Staunton Pool).

9N, 6W

- 18, 330' from S. line, 544' from E. line, NE SE SE. Henry J. Halloway #1 Culp. Drlg. 640' 12-2-59. Spd. 11-24-59. WN (Carlinville South Pool).

9N, 7W

- 7, 160' from S. line, 120' from W. line, NE. C. M. Faulkner #1 Derby. Spd. 9-22-59. Comp. 11-4-59. TD 460'. D&A. Pennsylvanian ss., top 454'. Carlinville Pool.

MACOUPIN COUNTY (continued)

- 9N, 7W
17, SW SE NW. C. M. Faulkner #1 Newby. Drlg. 380' 12-2-59. Spd. 11-23-59. WN (Carlinville Pool).
- 10N, 6W
2, SE NW SE. E. & G. Drlg. Co. #1 E. Malham. MIST, CO 12-2-59. Spd. 7-6-59. WF.
2, SE SE SW. E. & G. Drlg. Co. #1 Mullen. Temp. abd. 11-11-59. Spd. 6-10-59. TD 560'. Pennsylvanian ss., top 535'. WF.
11, NW NW NE. E. & G. Drlg. Co. #1 Carlinville Nat'l. Bank. NR 12-2-59. Spd. 5-27-59. WF.
- 10N, 7W
20, NW SE SW. Lama Oil Co. #1-C McLin. Spd. 10-12-59. Comp. 11-4-59. TD 516'. D&A. Pennsylvanian ss., top 504'. Carlinville North Pool.
- 11N, 6W
25, 420' from S. line, 380' from W. line, NW NE. W. C. Stribling #1 Baker. Spd. 10-26-59. Comp. 11-11-59. TD 621'. D&A. Pennsylvanian ss., top 599'. WN (Waggoner Pool).
- 11N, 7W
6, SE NE SE. Cahill & Smith #2 Bristow. Abd. loc. 11-11-59. WF.

MADISON COUNTY

- 4N, 5W
29, NW SW NE. Edward C. Kock #1 C. Jakel. WOC 4" 12-2-59. Spd. 11-11-59. WF.
- 4N, 9W
36, 490' from N. line, 330' from E. line, NE. H. R. Brase #1 Kyle. Drlg. 180' 12-2-59. Spd. 11-12-59. WF.
- 5N, 5W
32, SW SE SE. Dev. Associates, Inc. #1 Rose Huber. Spd. 10-20-59. Comp. 12-2-59. TD 2026'. D&A. Silurian ls., top 1967'. WF.
- 5N, 6W
28, SE SW SW. Geo. Cassens #1 Klenke. NR 12-2-59. Spd. 6-13-59. WN (Marine Pool).
29, NW NW NE. Geo. Cassens #1 Schuetz. SD 1773' 12-2-59. Spd. 6-4-59. WN (Marine Pool).
- 6N, 7W
20, 693' from S. line, 1052' from E. line, NE. Homeier & Weber #2 E. Myers. SD 12-2-59. Spd. 3-17-59. WF.

MARION COUNTY

- 1N, 2E
21, SE NE NW. C. R. Winn #3 Summerville. Spd. 9-25-59. Comp. 11-11-59. TD 2128'. PB 1940'. IP 10 BOP, 165 BW. Bethel ss., top 1906'. Acid. Salem Consolidated Pool.

MARION COUNTY (continued)

1N, 3E

2, NE NW NW. Rhea Fletcher #1 Bachmann Hrs. Spd. 10-11-59. Comp. 11-4-59. TD 2698'. D&A. Ste. Genevieve ls., top 2602'. WN (Exchange West Pool).

1N, 4E

28, SE NW SE. Wm. H. Krohn #1 Phelps. Spd. 11-10-59. Comp. 11-24-59. TD 2987'. D&A. Ste. Genevieve ls., top 2799'. WN (Exchange East Pool).

2N, 1E

32, SE SW NE. W. J. Pfeffer #1 Gore. Temp. abd. (SO) 11-18-59. Spd. 10-19-59. TD 694'. Pennsylvanian ss., top 675'. Acid & Shot. Junction City Consolidated Pool.

3N, 1E

5, SE NW SW. T. R. Lindsay #1-B Walker-Nattier Unit. Spd. 7-12-59. Comp. 11-18-59. TD 1636'. D&A (SO). Ste. Genevieve ls., top 1598'. Patoka South Pool.

4N, 1E

19, 380' from S. line, 355' from E. line, SW NE. Beeson Oil Dev. #2 H. Carter et al. Spd. 10-17-59. Comp. 11-18-59. TD 1441'. IP 55 BOP. Bethel ss., top 1436'. Patoka Pool.

19, NW NE SE. Beeson Oil Dev. #4 M. Malan. Spd. 10-15-59. Comp. 11-4-59. TD 1454. IP 120 BOP. Bethel ss., top 1445'. Patoka Pool.

20, SW NE NW. Gene W. Boley #1 P. J. Mojonnier. Spd. 11-12-59. Comp. 12-2-59. TD 1662'. D&A. Ste. Genevieve ls., top 1618'. WN (Patoka Pool).

MCLEAN COUNTY

23N, 6E

10, SW SW SW. Ring & Kinsell #1 Hunter. Spd. 11-12-59. Comp. 12-2-59. TD 2012'. D&A. Trenton ls., top 1825'. WF.

MONTGOMERY COUNTY

11N, 5W

26, NW SE NW. John F. Dunnill #1 Chas. Burnet. Loc. 12-2-59. WF.

30, SE SE NE. James Jordan #1 Brubaker. Spd. 8-13-59. Comp. 12-2-59. TD 696'. PB 525'. IP 650,000 cu. ft. gas. Pennsylvanian ss., top 523'. EXTENSION TO WAGGONER POOL.

12N, 5W

26, 380' from N. line, 499' from W. line, NW NE. Nat'l. Assoc. Pet. #1 Lawrence J. Todd. Spd. 11-2-59. Comp. 11-11-59. TD 1828'. D&A. Silurian ls., top 1720'. WF.

MORGAN COUNTY

16N, 9W

27, NW NW SW. M. & S. Oil Co. #1 Lyman Fox. D&A (CDU) 12-2-59. Spd. 10-9-59. WF.

MOULTRIE COUNTY

15N, 5E

22, 990' from N. line, 400' from W. line, SE. Harold C. Sanders #1 L. L. Harrison. To MIRT 12-2-59. WF.

PERRY COUNTY

4S, 1W

10, NE SE SE. Homer Rutherford #1 H. C. Eater. POP 12-2-59. Spd. 8-20-59. WN (Tamaroa Pool).

4S, 4W

34, SE SE NW. Dev. Assoc. #1 W. C. McBride. Spd. 10-29-59. Comp. 11-18-59. TD 2779'. D&A. Silurian ls., top 2676'. WF.

PIATT COUNTY

16N, 4E

24, 330' from N. line, 2310' from E. line, SE NE. Hill Production Co. #1 W. J. Grady et al. Spd. 10-29-59. Comp. 11-18-59. TD 2460'. D&A (SO). Hardin ss., top 2452'. WF.

27, SW SW NW. Charles W. Barop #1 Groff. Loc. 12-2-59. WF.

19N, 5E

34, NE NE SE. Theo. Myers #1 Kirkland. Drlg. 250' 12-2-59. Spd. 11-29-59. WF.

PIKE COUNTY

3S, 3W

4, 330' from N. line, 425' from E. line, NW NE. Dickinson Oil Co., Inc. #1 Webel. Loc. 12-2-59. WF.

3S, 4W

16, NW SE NW. Central Oil Expl. Co. #1 Pierson. Spd. 11-1-59. Comp. 11-18-59. TD 502'. D&A. Maquoketa sh., top 499'. WN (Fishhook Pool).

4S, 4W

3, NW SW NW. Harold Lipe #1 M. Hirsheimer et al. Spd. 5-5-59. Comp. 12-2-59. TD 529'. IP 860,000 cu. ft. gas flowing. Silurian ls., top 487'. Fishhook Pool.

5S, 4W

32, 330' from S. line, 380' from W. line, SE NW. Walter J. Grossmann #1 J. Walter DeHart. Spd. 8-4-59. Comp. 12-2-59. TD 340'. D&A. Maquoketa sh., top 338'. WF.

POPE COUNTY

13S, 5E

25, SW SW SE. Frank Bolin et al. #1 Harold Clanahan. Loc. 12-2-59. WF.

13S, 6E

31, 42' from N. line, 557' from E. line, SW NE SW. Vick & Waite Oil Co. #1 Hillis Clanahan. Set pay string 12-2-59. Spd. 10-5-59. WF.

31, 222' from N. line, 330' from W. line, SW SE. Vick & Waite Oil Co. #1 Hal V. Trevillion. Loc. 12-2-59. WF.

POPE COUNTY (continued)

14S, 6E

21, 230' from S. line, 202' from E. line, NW. Vick-Waite Oil Company #1 Perry Chaney. Loc. 12-2-59. WF.

PULASKI COUNTY

14S, 1W

4, NW NW NE. Earl W. Lingle #1 Earl Atherton. NR 12-2-59. WF.

RANDOLPH COUNTY

4S, 5W

16, SE SE NE. Jet Oil Co. #3 Anderson. Spd. 10-2-59. TD 2330'. IP 45 BOP. Silurian ls., top 2197'. Acid. Tilden Pool.

4S, 7W

27, NE SW NW. E. E. Rue #1 Schmoll-Englehardt. Abd. loc. 11-24-59. WF.

5S, 5W

4, 400' from S. line, 500' from E. line, NW. Kewanee Oil-Cities Service Oil #1 Schup Unit. MIRT 12-2-59. WN (Sparta Pool).

16, SW SE SW. Slagter Prod. Corp. #1 Lyles Hrs. Loc. 12-2-59. WN (Sparta South Pool).

24, SE SW NW. W. L. Topf #1 H. Wilson. Drlg. 1316' 12-2-59. Spd. 10-16-59. WF.

RICHLAND COUNTY

2N, 10E

26, NE NE NE. Atkins & Hale #2 Jones-Rose. Spd. 11-13-58. Comp. 12-2-59. TD 3270'. IP 37 BOP, 52 BW. McClosky ls., top 3263'. Acid. Parkersburg West Pool.

3N, 11E

7, SW SW SW. John M. Zanetis #1 H. Harmon. Spd. 9-19-59. Comp. 11-4-59. TD 3251'. PB 3224'. IP 28 BOP, tr. W. McClosky ls., top 3210'. Acid. Ritter North Pool.

4N, 9E

23, C NE SE. Pure Oil #1 Mary B. Sparr "A". Spd. 8-27-59. Comp. 11-18-59. TD 2596'. IP 3 BOP, 26 BW. Cypress ss., top 2578'. Frac. Clay City Consolidated Pool.

23, E/2 SE SE. Pure Oil #3 Mary B. Sparr "A". Spd. 9-13-59. Comp. 11-18-59. TD 2604'. D&A. Cypress ss., top 2542'. Shot. Clay City Consol. Pool.

4N, 10E

2, NW NW SW. N. V. Duncan #1 Zerkle-Seiler Comm. Spd. 11-13-59. Comp. 11-24-59. TD 3115'. D&A. Ste. Genevieve ls., top 2981'. Olney Consolidated Pool.

5N, 9E

30, SW SE NE. W. M. Runyon #1 E. Correll Comm. Spd. 10-15-59. Comp. 11-24-59. TD 2991'. D&A. Aux Vases ss., top 2932'. Passport North Pool.

SANGAMON COUNTY

15N, 3W

13, NE NW NW. Dwight Beckham #1 John George "A". Spd. 8-26-59. Comp. 12-2-59.
TD 1322'. D&A (SO). Burlington-Keokuk, top 1320'. WN (Roby Pool).

20, NW NW NE. Reeter & Hirstein #1 Ray Fling. Spd. 10-31-59. Comp. 12-2-59.
TD 1739'. D&A. Silurian ls., top 1711'. WF.

15N, 4W

21, SE NW SW. Alladin Oil Co. #1 Scott. Loc. 12-2-59. WF.

SCHUYLER COUNTY

2N, 3W

2, SE SW NW. Jay Vee Dev. Corp. #1 Shelts et al. Spd. 11-1-59. Comp. 11-18-59.
TD 745'. D&A. Trenton ls., top 720'. WF.

3N, 1W

16, NE NE NE. Robert W. Lichtenberger #1 Chockley. NR 12-2-59. WF.

SHELBY COUNTY

14N, 3E

27, NW SE SE. Roman D. Miller #4 C. E. Coultas "A". Spd. 11-10-59. Comp.
11-18-59. TD 1760'. D&A. Ste. Genevieve ls., top 1687'. WF.

TAZEWELL COUNTY

26N, 3W

28, SW NE NE. A. M. Scroggin #1 D. H. Cummings. NR 12-2-59. Spd. 1-21-54.
WF.

UNION COUNTY

11S, 1E

20, SW SE SW. Athene Dev. Co. #1 Wm. Burpo. Loc. 12-2-59. WF.

12S, 1W

11, NE SW. Athene Develop. Co. #1 Clarence Webb. MIRT 12-2-59. WF.

VERMILION COUNTY

21N, 11W

16, NW SW NE. Joe Beckner #1 C. H. White. Spd. 11-5-59. Comp. 11-11-59. TD
900'. D&A. Silurian ls., top 870'. WF.

WABASH COUNTY

1S, 13W

3, 280' from S. line, 280' from E. line, NE NE. Skiles Oil Corp. #8 Smalley.
Spd. 11-5-59. Comp. 11-11-59. TD 1759'. D&A. Biehl ss., top 1712'.
New Harmony Consolidated Pool.

13, SE SW SW. D. J. Houchins #1 Chapman. Spd. 10-26-59. Comp. 11-4-59. TD
1980'. D&A. Tar Springs ss., top 1956'. New Harmony Consolidated Pool.

36, NE NE SW. E. H. Morris #1 Sereno White. Spd. 11-10-59. Comp. 12-2-59.
TD 2656'. D&A. Ste. Genevieve ls., top 2589'. WN (New Harmony Cons. Pool).

KABASH COUNTY

1S, 14W

11, SW SW NE. Black & Black Oil Co. #1 Ankenbrandt et al. Spd. 10-22-59. Comp. 11-11-59. TD 2960'. D&A. Ste. Genevieve ls., top 2870'. WN (Lexington North Pool).

OS, 14W

16, SE SW NE. Kendall & Davis #1 M. K. Toops. Spd. 10-31-59. Comp. 11-11-59. TD 1887'. D&A. Biehl ss., top 1882'. New Harmony Consolidated Pool.

WASHINGTON COUNTY

1S, 2W

8, SW NE SW. E. M. Botts Oil Prop. #1 R. Heseman. D&A (CDU) 12-2-59. Spd. 9-22-59. WN (Hoyleton West Pool).

1S, 4W

18, 330' from N. line, 330' from W. line, NE NW. Collins Bros. #1 Harre-Borgmann. D&A (CDU) 12-2-59. Spd. 11-3-59. WN (New Memphis East Pool).

2S, 2W

8, SE SW NE. Collins Bros. #1 H. Thompson. Spd. 9-2-58. Comp. 11-24-59. TD 1711'. D&A. Renault ls., top 1656'. WN (Beaucoup Pool).

2S, 3W

34, SE NW SW. C. A. Guthermuth #1 Harre. Spd. 10-29-59. Comp. 11-4-59. TD 1389'. D&A. Bethel ss., top 1299'. WF.

2S, 4W

22, SW NE NE. Jet Oil Co. #1 Myer. SD 420' 12-2-59. Spd. 9-19-59. WF.

WAYNE COUNTY

1N, 5E

15, SE NW NW. Nat'l. Assoc. Pet. Co. #1 W. Lamberti. Spd. 11-10-59. Comp. 11-24-59. TD 3110'. D&A. Ste. Genevieve ls., top 2976'. WN (Zenith South Pool).

31, SE SE NE. Ted Lindsay #1 Archie E. Coil Unit. Temp. abd. 11-4-59. Spd. 10-13-59. TD 2841'. Ste. Genevieve ls., top 2834'. Frac. WN (Coil North Pool).

31, SE NW NE. Joe A. Dull #1 Emil Garrison. Spd. 11-9-59. Comp. 11-24-59. TD 2917'. D&A. Ste. Genevieve ls., top 2844'. WN (Coil North Pool).

31, NE SW SE. Ted Lindsay #1 Robert Greenwalt. Spd. 11-7-59. Comp. 12-2-59. TD 2858'. D&A (SO). Aux Vases ss., top 2832'. Frac. Coil North Pool.

31, SE NW SE. Loudon P. L. #1 Nelson Keen. Spd. 10-23-59. Comp. 11-18-59. TD 2875'. PB 2850'. IP 250 BOP. Aux Vases ss., top 2825'. Frac. Coil North Pool.

31, NW SE SE. Loudon Pipeline Co. #1 Wilson Hrs. Spd. 10-30-59. Comp. 11-24-59. TD 2885'. PB 2865'. IP 152 BOP, tr. W. Aux Vases ss., top 2830'. Frac. Coil North Pool.

CLAY COUNTY (continued)

- 1N, 6E
21, SE SE SW. Black & Black #1 Walter Leathers. Spd. 11-12-59. Comp. 12-2-59. TD 3220'. D&A. Ste. Genevieve ls., top 3149'. Johnsonville Consol. Pool.
- 1N, 8E
11, 500' from S. line, 600' from E. line, NW SE. Walter Morton #2 Barth. Spd. 5-4-59. Comp. 11-18-59. TD 3260'. D&A. Ste. Genevieve ls., top 3056'. Clay City Consolidated Pool.
11, S/2 SW NE. Walter S. Morton #2 E. Fitch. Prod. (CDU) 12-2-59. Spd. 3-26-58. Clay City Consolidated Pool.
11, SE SW NW. Walter Morton #1 Jacob Fitch. Spd. 1-24-59. Comp. 12-2-59. TD 3128'. IP 23 BOP, 23 BW. Rosiclare ss. & McClosky ls. Frac. Clay City Consolidated Pool.
11, NE SW SW. W. S. Morton #1 Carroll Hendericks "B". Spd. 10-28-59. Comp. 11-24-59. TD 3140'. PB 3103'. IP 140 BOP. Ohara ls., top 3048'. Acid. Clay City Consolidated Pool.
36, NW SW SE. Partlow & Cochonour #1 Gaither. Spd. 11-6-59. Comp. 11-18-59. TD 3220'. D&A. Ste. Genevieve ls., top 3145'. Clay City Consol. Pool.
- 1N, 9E
17, SW NW NE. Jack Inglis Oil Prop. #1 Frederick. Drlg. 3117' 12-2-59. Spd. 11-16-59. WN (Mt. Erie North Pool).
- 2N, 5E
30, NW SE SW. Nat'l. Assoc. Pet. #1 R. B. Show "B". Spd. 10-28-59. Comp. 11-11-59. TD 3022'. D&A. Ste. Genevieve ls., top 2868'. WF.
- 2N, 6E
20, SE SE NE. R. H. Troop #1 Rhoda Laughlin. D&A (CDU) 12-2-59. Spd. 11-16-59. Zenith North Pool.
- 2N, 8E
26, SE NW NE. Tamarack Pet. Co., Inc. #4 B. M. Wilson. Spd. 8-22-59. Comp. 11-24-59. TD 3076'. PB 3010'. IP 3½ BOP, 3½ BW. Aux Vases ss., top 2964'. Frac. Clay City Consolidated Pool.
26, SW NE NW. Tamarack Pet. Co., Inc. #4 G. Wilson. Spd. 10-6-59. Comp. 11-18-59. TD 3070'. PB 3018'. IP 35 BOP, 2 BW. Aux Vases ss., top 2958'. Frac. Clay City Consolidated Pool.
- 1S, 8E
7, 260' from S. line, 400' from W. line, NW SW. Shakespeare Oil Co., Inc. #1 W. Farris "A". Spd. 8-11-59. Comp. 11-11-59. TD 3069'. IP 5 BOP, Aux Vases ss., top 3049'. Shot. Clay City Consolidated Pool.
- 2S, 7E
28, C SE NE. George Zicos #1 Nacmi L. Podolski. Spd. 9-11-59. Comp. 11-18-59. TD 4225'. PB 4000'. IP 3 BOP, 30 BW. Salem ls., top 3770'. Acid. Aden Consolidated Pool.

WAYNE COUNTY (continued)

2S, 7E

33, C SE NW. H. H. Weinert Est. #8 H. J. Morlan "A". Prod. (CDU) 12-2-59. Spd. 9-11-59. Aden Consolidated Pool.

2S, 8E

1, NE NE NW. Joe Dull #1 L. W. Gregory. Spd. 11-17-59. Comp. 12-2-59. TD 3403'. D&A. Ste. Genevieve ls., top 3289'. Goldengate North Consolidated Pool.

WHITE COUNTY

3S, 10E

36, NE SE SE. Triangle Oil Co. #1 Bernard Sturm. Spd. 10-1-59. Comp. 11-11-59. TD 2873'. IP 150 BOP. Paint Creek ss., top 2856'. Frac. Phillipstown Consolidated Pool.

3S, 11E

31, SW NW SW. James H. Vandebark #1 Rhinehart Bros. Spd. 11-5-59. Comp. 11-18-59. TD 3133'. D&A. Ste. Genevieve ls., top 3021'. Phillipstown Consolidated Pool.

4S, 9E

26, SW SW SW. J. H. Vandebark #1 Arthur Miller. Spd. 10-20-59. Comp. 11-4-59. TD 3220'. D&A. Aux Vases ss., top 3199'. Sumpter South Pool.

4S, 10E

35, SE NE SW. B. M. Beeler #1 Given. Spd. 10-14-59. Comp. 11-4-59. TD 3040'. PB 3001'. IP 1440 BOF. Aux Vases ss., top 2974'. Frac. Phillipstown Consolidated Pool.

4S, 14W

10, 658' from N. line, 700' from W. line, SW. Calvin Oil Co. #1-F V. & T. Boultinghouse. Spd. 10-19-59. Comp. 11-18-59. TD 3002'. PB 2995'. IP 160 BOP, tr. W. Aux Vases ss., top 2850'. Frac. New Harmony Consolidated Pool.

5S, 8E

1, NE SE SE. Coy Oil, Inc. #1 Lawrence Medlin. Spd. 10-30-59. Comp. 11-18-59. TD 3350'. D&A(SO). Ste. Genevieve ls., top 3207'. Trumbull Cons. Pool.

1, SW NW SE. Nat'l. Assoc. Pet. Co. #1 Whitsitt. Spd. 10-9-59. Comp. 11-4-59. TD 3311'. D&A. Ste. Genevieve ls., top 3216'. Trumbull Consol. Pool.

13, NW SW SW. Coy Oil, Inc. #5 Murphy. Spd. 9-14-59. Comp. 11-18-59. TD 3147'. IP 125 BOP. Aux Vases ss., top 3130'. Frac. Trumbull Consol. Pool.

14, SW SW SE. Coy Oil, Inc. #2 Finney. Spd. 10-21-59. Comp. 11-18-59. TD 3146'. IP 1104 BOF. Aux Vases ss., top 3118'. Frac. Trumbull Consolidated Pool.

25, NE NW NW. H. N. Sanders #1 H. G. Draper. Spd. 11-9-59. Comp. 12-2-59. TD 3270'. D&A. Ste. Genevieve ls., top 3158'. Trumbull Consol. Pool.

WHITE COUNTY (continued)

- 3, 8E
36, NW NE NE. Nat'l. Assoc. Pet. Co. #1 Louis Gall. Spd. 11-16-59. Comp. 12-2-59. TD 3318'. D&A. Ste. Genevieve ls., top 3144'. WN (Roland Consolidated Pool).
- 5S, 9E
26, SE SW SE. Royal O. & G. Corp. #6 Robt. Niekamp. Spd. 10-29-59. Comp. 12-2-59. TD 3165'. PB 2942'. IP 23 BOP, 3 BW. Cypress ss., top 2736'. Carmi Pool.
- 30, SE SW SW. Lee LaBrott #1-A Claire Williams. Spd. 9-25-59. Comp. 12-2-59. TD 3176'. PB 3160'. IP 10 BOP, 75 BW. Aux Vases ss., top 3130'. Frac. Roland Consolidated Pool.
- 5S, 10E
36, SW NE SW. R. Dwight Witherspoon, #1 Walter Hines. Spd. 10-9-59. Comp. 11-18-59. TD 3110'. PB 3050'. IP 25 BOP, 75 BW. Aux Vases ss., top 2958'. Frac. Maunie North Consolidated Pool.
- 36, NW SE SW. R. Dwight Witherspoon, #1 Ed Johnson. Spd. 10-22-59. Comp. 11-18-59. TD 3065'. PB 3052'. IP 240 BOP. Rosiclare ss., top 3044'. Maunie North Consolidated Pool.
- 6S, 9E
1, NE SE NE. Sinclair-Ohio #2 Hall. Spd. 9-13-59. Comp. 11-18-59. TD 3219'. PB 3091'. IP 35 BOP, 38 BW. Waltersburg & Aux Vases ss. & McClosky ls. Frac. & Acid. Storms Consolidated Pool.
- 3, SW NW SE. Dwight Witherspoon #1 N. M. Brockett. Pump tstg. 12-2-59. Spd. 7-20-59. WN (Storms Consolidated Pool).
- 9, NW NW NW. Nat'l. Assoc. Pet. Co. #2 J. E. Hughes. Rng. 5" csg. 12-2-59. Spd. 11-14-59. WN (Roland Consolidated Pool).
- 12, 330' from S. line, 1031' from E. line, NE NE. E. D. Harmon #9 Aldridge. Spd. 10-9-59. Comp. 11-4-59. TD 3010'. PB 2990'. IP 450 BOP, tr. W. Aux Vases ss., top 2953'. Frac. Storms Consolidated Pool.
- 12, 990' from S. line, 330' from E. line, NE. Sinclair O. & G. Co. #15 E. H. Morris. Spd. 10-23-59. Comp. 11-24-59. TD 3022'. PB 2993'. IP 286 BOP, 95 BW. Aux Vases ss., top 2954'. Frac. Storms Consolidated Pool.
- 7S, 8E
12, 380' from N. line, 330' from W. line, NW NE. F. J. Fleming #1-A Bertis Downen. Spd. 10-21-59. Comp. 12-2-59. TD 2976'. PB 2957'. IP 39 BOP, 5 BW. Aux Vases ss., top 2901'. Frac. Roland Consolidated Pool.
- 7S, 9E
10, NE NW NE. Paul S. Knight #2 Hendrix Comm. D&A (CDU) 12-2-59. Spd. 11-5-59. Herald Consolidated Pool.
- 7S, 10E
8, SW NW NE. Dwight Witherspoon #1 Roland F. Clark. Spd. 11-18-59. Comp. 12-2-59. TD 2953'. D&A. Ste. Genevieve ls., top 2944'. Herald Cons. Pool.

WHITE COUNTY (continued)

7S, 10E

8, SE NE SE. Beeler Oil Co. #3-A McGhee. Spd. 11-16-59. Comp. 12-2-59. TD 2979'. D&A. Ste. Genevieve ls., top 2906'. Herald Consolidated Pool.

24, NE NW SE. J. S. Carter #6 W. L. Wasem. Spd. 10-16-59. Comp. 11-18-59. TD 2909'. PB 2850'. IP 165 BOP. Ohara ls., top 2794'. New Haven Consolidated Pool. NEW PAY IN POOL.

WHITESIDE COUNTY

21N, 3E

25, 990' from S. line, 330' from W. line, NE. A. A. Potter #1 Holcomb. NR 12-2-59. Spd. 8-11-59. WF.

WILLIAMSON COUNTY

8S, 3E

8, NE SE SE. Nat'l. Assoc. Pet. Co. #1 Mary L. Huck. Spd. 11-17-59. Comp. 12-2-59. TD 2737'. D&A. Ste. Genevieve ls., top 2636'. WN (Johnston City East Pool).

15, 280' from S. line, 280' from W. line, SE NW. Phillips Pet. Co. #1 Madison Coal "B". Spd. 11-6-59. Comp. 12-2-59. TD 2317'. IP 40 BOP. Cypress ss., top 2295'. Frac. Johnston City East Pool.

WOODFORD COUNTY

27N, 2W

24, 384' from N. line, 613' from W. line, NE. A. M. Scroggin #1 L. C. Schertz. NR 12-2-59. Spd. 6-14-58. WF.

OLD WELLS REWORKED

CHRISTIAN COUNTY

14N, 2W

4, SW SE SW. Grant W. Kime #1 Glen R. Deeren. Comp. 11-11-59. TD 1934'. IP 3 BOP, 32 BW. Silurian ls., top 1926'. Mt. Auburn Consolidated Pool. Formerly D&A.

CLAY COUNTY

2N, 8E

8, NE SW SE. Pure Oil #3 Leon Clark. Comp. 11-24-59. TD 3659'. IP 28 BOP, 21 BW. Salem ls., top 3350'. Clay City Consolidated Pool. Formerly was depleted producer.

HAMILTON COUNTY

6S, 7E

17, NE SE SE. P. E. Tipton, Trustee #1 O. E. Benefield. Comp. 11-18-59. TD 3280'. D&A. Ste. Genevieve ls., top 3146'. Dale Consolidated Pool. Formerly D&A.

LAWRENCE COUNTY

3N, 11W

32, NW SW NW. I. McCandlish (was R.A. Harris) #2-A Leighty (was #2 O. Leighty). Comp. 11-18-59. TD 1902'. IP 45 BOP, tr. W. Cypress ss., top 1565'. Frac. Lawrence Pool. Formerly D&A.

SHELBY COUNTY

14N, 3E

- 27, NW SE SE. Roman D. Miller #4 C. E. Coultis "A". Comp. 12-2-59. TD 2830'. D&A. Devonian ls., top 2782'. WF. Formerly D&A.

WABASH COUNTY

1N, 13W

- 33, SE SE SW. Wright Drlg. Co. #2 H. G. Shearer. Comp. 12-2-59. TD 2694'. PB 2670'. IP 85 BOP, 5 BW. Aux Vases ss. & ls., top 2625'. Frac. New Harmony Consolidated Pool. Formerly was temp. abd.

WASHINGTON COUNTY

1S, 4W

- 10, NW NE NW. M. D. Burkett (was C. K. Stein) #1 W. C. Brinkman. Comp. 11-18-59. TD 2350'. IP 90 BOP, 15 BW. Silurian ls., top 2240'. Acid. Okawville North Pool. Formerly D&A.

3S, 5W

- 31, NE NW SE. W. F. Seiglar #1 W. Graham. NR 12-2-59. WF. Formerly was temp. abd.

WHITE COUNTY

3S, 8E

- 31, SE NE SW. Nation Oil Co. (was A. F. Anbing) #2 W. P. McIntosh. Comp. 11-4-59. TD 4191'. PB 4189'. IP 57 BOP, 110 BW. Harrodsburg ls., top 4110'. Mill Shoals Pool. NEW PAY IN POOL. Formerly D&A.

4S, 10E

- 35, NE SE SW. Mike Beeler Oil Co. (was Herndon & Ashland) #1 Clyde Ackerman (was #1 Ackerman). Comp. 11-4-59. TD 3131. PB 3020'. IP 336 BOP. Aux Vases ss., top 2977'. Frac. Phillipstown Consolidated Pool. Formerly D&A.

6S, 9E

- 35, NW SE SW. Tartan Oil (was A. J. Slagter) #1 Guy B. Aud. Comp. 11-18-59. TD 2831'. PB 1522'. IP 15 BOP, 10 BW. Pennsylvanian ss., top 1485'. Shot. Herald Consolidated Pool. Formerly D&A.

7S, 10E

- 24, 1650' from N. line, 990' from E. line, NE SE. J. S. Carter #4 Wasem. Comp. 12-2-59. TD 2854'. PB 2826'. IP 50 BOP, 15 BW. Ohara ls., top 2805'. Acid. New Haven Consolidated Pool. Formerly D&A.
- 24, SW SW SE. J. S. Carter (was Crawford Prod. Co.) #7 Wasem (was #2). Comp. 11-18-59. TD 2902'. D&A. Ste. Genevieve ls., top 2792'. New Haven Consolidated Pool. Formerly D&A.

WINNEBAGO COUNTY

44N, 2E

- 24, SW NW NW. Ivan A. Seele et al. #1 Seele. Drlg. 2935' 12-2-59. WF. Formerly a junked hole.

PRODUCING WELLS PLUGGED - OCTOBER 11 to NOVEMBER 16, 1959 (continued)

<u>Company</u>	<u>Farm and Well Number</u>	<u>Location</u>	<u>Total Depth in Feet</u>	<u>Date Plugged</u>	<u>Pool Name</u>
<u>CRAWFORD COUNTY (continued)</u>					
Indiana Farm Bureau Coop., N.P. Wilkin #6		430'SL, 65'WL, NE, 29-7N-13W	960	10-14-59	Main Cons.
Midwest Oil Co., Charles Lackey #3		NW SW NE, 3-6N-13W	889	10-12-59	" "
The Ohio Oil Co., W. Mann #20-K		180'SL, 640'EL, SW SE, 15-6N-13W	983	10-5-59	" "
" " " " , C.I. Weirich #5		565'SL, 620'EL, SE SW, 15-6N-13W	974	9-29-59	" "
Ross Wyman, Rose Funk #1		SE NW NE, 34-6N-12W	1085	10-19-59	" "
<u>EDWARDS COUNTY</u>					
Cherry & Kidd, Gray-Newman #8		30'NL, 330'EL, SW NE, 4-2S-14W	3004	10-19-59	Browns
Zanetis Oil Prop., Michels Comm. #1		NE NW NW, 4-3S-10E	3319	10-7-59	Ellery South
John M. Zanetis, H.E. Perkins Comm. #1		520'NL, 430'WL, SW SW, 33-2S-10E	3257	9-28-59	" "
" " " " , Atterbury Comm. #1		NW NE NW, 4-3S-10E	3232	9-29-59	" "
H.C. Hageman, Henry Miller #2		NW SW SW, 9-1N-10E	3270	11-3-59	Maple Grove
W.H. Bears, Koertge "A" #1		SE SE SE, 31-2N-11E	3250	10-25-59	Parkersburg Cons.
<u>GALLATIN COUNTY</u>					
Nat'l. Assoc. Pet. Co., Wisenhart et al. #1		NE SW NE, 27-7S-9E	2982	10-17-59	Herald Cons.
" " " " , Beatrice Moye #2		660'SL, 330'EL, SE NE, 33-7S-9E	3109	10-20-59	" "
James E. Carter, Robert L. Utley #2		SE SE NW, 34-7S-8E	2846	10-21-59	Omaha
<u>HAMILTON COUNTY</u>					
T. G. Jenkins, J. Green #1		NW SE NW, 29-3S-7E	3414	10-8-59	Aden South
Keystone Oil Co., Joel Prince #2		SE SW NW, 31-5S-7E	3156	10-14-59	Dale Cons.
Artnell Oil Co., Burr Oak-B. Harding #1		NE SW SW, 29-6S-5E	3322	10-12-59	" "
H.V. Spires, Joe Bethel #2		NW NE NW, 10-6S-6E	3062	10-10-59	" "
Glenn Bryant & Maxine Bryant, G.T. Johnson #1		NE NW SE, 21-6S-5E	3242	10-17-59	" "
<u>JASPER COUNTY</u>					
John M. Zanetis, Peter Ochs #2		NE SE NW, 27-6N-10E	2948	10-13-59	Clay City Cons.
Don Slape, Stella Leamon #2		NE NE NE, 5-8N-14W	1229	10-2-59	Oak Point

PRODUCING WELLS PLUGGED - OCTOBER 11 to NOVEMBER 16, 1959 (continued)

<u>Company</u>	<u>Farm and Well Number</u>	<u>Location</u>	<u>Total Depth in Feet</u>	<u>Date Plugged</u>	<u>Pool Name</u>
<u>JEFFERSON COUNTY</u>					
Kewanee Oil Co.,	Rufus #2	SW SW SE, 36-2S-4E	3062	10-30-59	Markham City
" " " , "	" #1	425'NL, 660'WL, SW SE, 36-2S-4E	3072	10-24-59	" "
Louis Kapp, Claude Wilson	#1	NE NE NW, 30-1S-3E	2560	10-19-59	Reservoir
<u>LAWRENCE COUNTY</u>					
G.C. Schoonmaker, Stanley Sandlin	#1	SE NW NE, 22-2N-12W	680	10-24-59	Allendale
Geo. C. Schoonmaker, Virgil Deckard	"A" #1	SW NE NE, 22-2N-12W	1962	10-26-59	"
G.C. Schoonmaker, Benny R. Wolfe	#1	SW NW NE, 22-2N-12W	690	10-26-59	"
Wm. Zuhone, Shuey	#7	250'NL, 250'WL, NW, 6-2N-11W	1799	10-15-59	Lawrence
The Ohio Oil Co., L.K. Leighty	ac 1 #40	360'SL, 345'WL, NE NW, 35-3N-12W	1787	10-12-59	"
Charles Zanetis, Seed Heirs	#1-A	330'NL, 425'EL, NE SE, 16-3N-12W	1290	11-11-59	"
Frank Fertig (Ohio Oil by assignment),	S.E. Hazel ac 1 #23	NE NE SE, 19-4N-12W	1317	10-7-59	"
<u>MACOUPIN COUNTY</u>					
Roy Updike, Seniker	#1	615'SL, 330'WL, NW NW, 22-7N-7W	516	11-2-59	Staunton W.
<u>MARION COUNTY</u>					
Virgil Helgen, Merrihew	#2	SW NW SW, 11-2N-4E	2829	10-12-59	Iuka
" " " , "	" #1	SW SW SW, 11-2N-4E	2818	10-11-59	"
<u>RICHLAND COUNTY</u>					
Phillips Pet. Co., Bolander	#9	SW SE SE, 6-2N-10E	3150	10-21-59	Calhoun Cons.
The Pure Oil Co., Nathaniel Taylor	#1	SE NW SE, 7-3N-9E	2980	10-19-59	Clay City Cons.
" " " " , " "	" #2	NW NE SE, 7-3N-9E	3010	10-21-59	" " "
" " " " , Crouse Consolidated	#1	S/2 SW SE, 7-3N-9E	3000	10-18-59	" " "
Sun Drlg. Co., H.O. Coen	#1	NW NE NE, 9-3N-10E	3147	10-8-59	Olney Cons.
R.E. Johnston, Lawrence Byram	#2	NE SW SW, 20-2N-14W	3170	10-22-59	Parkersburg Cons.
S. Hess, Wm. Von Almen	#1	NW NW NE, 31-5N-14W	3001	10-17-59	Stringtown
<u>SALINE COUNTY</u>					
Magnolia Pet. Co., V. Molinarolo	#2	SW NW NE, 8-8S-7E	2898	11-1-59	Eldorado Cons.

PRODUCING WELLS PLUGGED - OCTOBER 11 to NOVEMBER 16, 1959 (continued)

Company	Farm and Well Number	Location	Total Depth in Feet	Date Plugged	Pool Name
<u>SALINE COUNTY (continued)</u>					
Calvert Drlg., Inc., Bona Comm. #1		NW SW NW, 23-8S-5E	3043	10-8-59	Harco
Balderson, B.F. Bruce #1		SE NE SE, 24-7S-7E	3161	10-7-59	Roland Cons.
<u>SANGAMON COUNTY</u>					
Keybee Oil Co., Walker-Williams #1		SE NE NW, 12-14N-4W	1760	11-7-59	Edinburg W.
<u>WABASH COUNTY</u>					
Geo. & Wrather Drlg. Co., Dunkel #4		NE SE NE, 5-1S-12W	2001	10-29-59	Mt. Carmel
" " " " " , E.H. Dunkel #5		830'NL, 330'EL, SE NE, 5-1S-12W	1999	10-28-59	" "
" " " " " " " #3		NW SW NW, 4-1S-12W	2013	10-30-59	" "
" " " " " " , Dunkel #2		SW SW NW, 4-1S-12W	2009	10-31-59	" "
Robert E. Morris, Henry J. Bosecker #1		SE NW SW, 4-1S-13W	2767	10-16-59	New Harmony Cons.
Davis Lambert, Clella Ewald #1		SW SW NE, 32-1S-13W	2598	10-17-59	" " "
George Sourapas, J. Hocking #4		SW SW NE, 20-2S-13W	2604	10-17-59	" " "
John Liaskos, Raymond Keeper #1		SW NW NE, 34-1S-13W	2633	10-2-59	" " "
<u>WASHINGTON COUNTY</u>					
F.E. Lindsay, Dix Estate #1		SE SE SE, 18-3S-1W	1383	11-10-59	Dubois
<u>WAYNE COUNTY</u>					
H.H. Weinert, Hanna #1		N/2 SW SE, 35-1S-7E	3249	11-4-59	Clay City Consol.
Sam Tipps, Ellis #1		SW NE NW, 34-1N-8E	3167	11-12-59	" " "
Commonwealth Pet. Corp., E. Dehart #1		SW NW NE, 11-1N-8E	3146	11-6-59	" " "
J.R. Randolph, Kuyoth & Gill #3		SE NE NW, 30-2N-8E	3028	9-19-59	" " "
The Nation Oil Co., James W. Enlow #1		SW SE SW, 23-1N-8E	3141	10-20-59	" " "
Jackson & Wrather, Best #4		SE NW SW, 25-1N-8E	3167	9-24-59	" " "
" " " " " #2		SW NW SW, 25-1N-8E	3166	9-24-59	" " "
Pure Oil Co., C. Bates "A" #2		E/2 SE NE, 8-1N-8E	3110	10-26-59	" " "
Brunner Drlg. Co., Kuyoth #2		NE NE NW, 30-2N-8E	3022	9-23-59	" " "
Deep Rock Oil Corp., Heidinger-Vogel #2		C NW NW, 13-2S-6E	3324	10-12-59	Covington So.
" " " " " " " #1		C SW NW, 13-2S-6E	3320	10-10-59	" "
Robinson-Puckett, Inc., Wayne Petroleum Company #2		NE NW SE, 17-2S-8E	3267	10-31-59	Clay City Consol.

PRODUCING WELLS PLUGGED - OCTOBER 11 to NOVEMBER 16, 1959 (continued)

<u>Company</u>	<u>Farm and Well Number</u>	<u>Location</u>	<u>Total Depth in Feet</u>	<u>Date Plugged</u>	<u>Pool Name</u>
<u>WAYNE COUNTY (continued)</u>					
Robinson-Puckett, Inc.,	Wayne Pet. Co. #1				Clay City
"	"	SW NW SE, 17-2S-8E	3275	11-15-59	Consol.
"	"	Co. #3			
"	"	SE NW SE, 17-2S-8E	3267	11-3-59	" " "
"	"	Johnson #1-C			
"	"	NE NW NE, 9-2S-8E	3265	10-6-59	" " "
Shure Oil Co., Kerr #1		465'SL, 330'WL, NW NE, 16-2S-9E	3302	11-11-59	Goldengate North Cons.
Inland Producers, Inc.,	Kletzhner #1				
"	"	SW SW NW, 4-3S-9E	3440	10-3-59	Goldengate Cons.
Slivka, Anderson #1		SW NW NE, 26-1S-5E	3001	10-26-59	Keenville
"	"	SE NW NE, 26-1S-5E	3191	10-24-59	"
Farrar Drlg. Co., McDowell #1		SE NE SW, 17-1S-9E	3343	10-19-59	Locust Grove South
Calvert Drlg. Co., Cunningham #1		NW NW SE, 8-1S-9E	3390	10-21-59	" " "
<u>WHITE COUNTY</u>					
Southern Triangle Oil Co.,	Mertie Postel #2				
"	"	NE SW SW, 22-3S-10E	3190	9-18-59	Albion Cons.
Nat'l. Assoc. Pet. Co.,	Minnie Cowling "B" #1				
"	"	NE SW NW, 25-4S-10E	3108	10-17-59	Phillips- town Cons.
Exploration Drlg. Co.,	Eliza Cahill Wilson #1				
"	"	SW NE SW, 13-6S-8E	2339	9-16-59	Roland Cons.
Theodore R. Lindsay,	Martha Ferguson "A" #1				
"	"	NW NE NW, 22-5S-10E	2736	10-28-59	Storms Cons.

DRY HOLES PLUGGED - OCTOBER 11 to NOVEMBER 16, 1959*

Data furnished by Department of Mines and Minerals, Springfield, Illinois

Company	Farm and Well Number	Location	Total Depth in Feet	Date Plugged	Wildcat or Pool Name
<u>ADAMS COUNTY</u>					
Quincy Twenty Second Building Corp.,		Riley Stevens #1			
"	"	SE NE SW, 26-1S-5W	714	11-12-59	Wildcat
"	"	, DeWitt #1			
"	"	330'NL, 462'WL,			
"	"	NE, 1-2S-5W	653	10-19-59	"
Ray F. Starr, Donley #4		500'SL, 400'WL,			
"	"	SE, 1-2S-5W	790	10-19-59	"
<u>BOND COUNTY</u>					
Stephenson-Langsenkamp, Zbinden #1		NW SE NE, 26-5N-4W	720	10-7-59	"
Grant Gallatin, Gillespie #1		NE SE NE, 3-4N-4W	654	10-24-59	"
<u>CHAMPAIGN COUNTY</u>					
Wm. C. Vandenberg, Reynolds #1		NE SE NW, 1-22N-7E	276	10-27-59	"
<u>CHRISTIAN COUNTY</u>					
Don Sweyer, Hoover #1		SW SW NE, 22-14N-3W	1831	11-15-59	Edinburg So.
J.D. Kuykendall, Carls #1		S/2 SE SW, 5-14N-2W	1923	10-19-59	Mt. Auburn Consol.
James Jordan, Roy Butcher #2		NW NW SE, 21-15N-1W	1950	11-6-59	" " "
" " , Alice Watts #1		350'SL, 330'EL,			
"	"	SW NW, 29-15N-1W	1960	11-1-59	" " "
Vernon D. Jarvis, Ralph R. Spindel #1		SE SE NW, 23-14N-3W	1878	10-22-59	Wildcat
Jack Meyer, Edward Ostermeier et al. #1		SW SE NE, 16-14N-2W	2010	10-20-59	"
<u>CLAY COUNTY</u>					
Covington & Murvin Oil Co., Bratton-Brimberry Unit #1		NW NW NE, 3-2N-7E	3145	10-8-59	Clay City Consol.
Williard McKinney, Fader #1-A		330'SL, 430'WL,			
" " , " #1		SE NW, 12-5N-6E	2820	10-23-59	Hord
" " , " #1		SW SE NW, 12-5N-6E	2873	10-9-59	"
C.R. Winn, Joseph Kraucunas #1		NE NE NW, 18-5N-5E	2535	10-8-59	Iola West
Jet Oil Co., Moore #4		SE NE SW, 36-3N-5E	2899	11-10-59	Kenner
McCollum & Kincaid, Mary Storck #1-D		330'NL, 298'EL,			
"		SE SE, 5-5N-7E	4486	10-23-59	Sailor Springs Cons.
Atkins & Hale, Sullens #1		NE SW SE, 2-3N-7E	2969	9-23-59	" " "

*Includes some wells plugged earlier but not previously reported.

DRY HOLES PLUGGED - OCTOBER 11 to NOVEMBER 16, 1959 (continued)

<u>Company</u>	<u>Farm and Well Number</u>	<u>Location</u>	<u>Total Depth in Feet</u>	<u>Date Plugged</u>	<u>Wildcat or Pool Name</u>
<u>CLAY COUNTY (continued)</u>					
Earle B. Reynolds, Wattles #1		SW SE SE, 34-5N-7E	2997	10-31-59	Sailor Springs Cons.
J.S. Carter, Jesse Hunley #1		NE NW SE, 35-3N-7E	3150	10-9-59	Wildcat
Nat'l. Assoc. Pet. Co., Lewis Pettit #1		SE NE NE, 16-3N-6E	3032	10-26-59	"
A.E. Canter, Maude Thompson #1		SW NW SE, 35-4N-5E	2820	10-30-59	"
J.B. Murvin, Harmon Brooks #1		1650 ⁰ SL, 330 ⁰ EL, Fractional SW, 30-3N-7E	3091	11-8-59	"
Stortzum & McKinney, Albert VanDyke #1		990 ⁰ NL, 890 ⁰ EL, NE, 4-5N-6E	2803	11-9-59	"
Gulf Oil Corp., F.O. Pearce #1		NE NE NW, 8-2N-7E	3121	10-25-59	W. Seminary
<u>CLINTON COUNTY</u>					
E. & G. Drlg. Co., Hord #2		SW SW NE, 5-3N-2W	1213	10-20-59	Beaver Creek South
" " " " " #3		SW SE NE, 5-3N-2W	1300	10-30-59	" " "
Theodore G. Glass, George Bayer #1		NE NE NE, 31-2N-5W	2128	11-2-59	Wildcat
R.H. Troop, Clyde Bassen #1		SW SW SE, 23-1N-2W	1221	10-4-59	"
Louis Kapp, John Rohr Comm. #1		NE SE NW, 16-1S-5W	2087	10-18-59	"
<u>COLES COUNTY</u>					
Tom Kijak, Joe Shoots "A" #1		SE NW NE, 6-12N-11E	550	10-15-59	Ashmore So.
Earnest Zink, Curtis #1		SE NE SE, 31-14N-11E	402	9-21-59	Wildcat
Hill Prod. Co., Leonard #1		SW SE SE, 22-12N-8E	2331	9-14-59	"
<u>CRAWFORD COUNTY</u>					
Fear & Duncan, Meserve #1		NW SE SE, 11-6N-13W	1454	10-26-59	Main Cons.
Herman Brinkley, Henry-Dees Comm. #1		SE NW NE, 27-7N-13W	1040	11-6-59	" "
Kelly-Conrad & Kaye Drlg., Marion Francis #2-A		SW SW SW, 4-8N-12W	1166	11-13-59	" "
William L. Moore, Russell Guyer #3		SE NE SW, 13-8N-13W	987	10-19-59	" "
Mahutska Oil Co., C. Shire #7		200 ⁰ NL, 600 ⁰ WL, NW SE, 10-6N-13W	956	11-5-59	" "
" " " , Crozier et al. #1		SE SW SE, 24-6N-13W	992	9-21-59	" "
James R. VanBuskirk, Cunningham-York Comm. #1		SW SW NE, 19-6N-13W	1001	11-16-59	Wildcat
R.J. Steven et al., Bradbury #1		SW SW NW, 14-7N-14W	1902	10-27-59	"
<u>CUMBERLAND COUNTY</u>					
Robert Zakowski, Edna Kelly #1		SW SE NE, 23-9N-10E	1172	10-30-59	"

DRY HOLES PLUGGED - OCTOBER 11 to NOVEMBER 16, 1959 (continued)

<u>Company</u>	<u>Farm and Well Number</u>	<u>Location</u>	<u>Total Depth in Feet</u>	<u>Date Plugged</u>	<u>Wildcat or Pool Name</u>
<u>DOUGLAS COUNTY</u>					
Vernon D. Jarvis, Henry A. Moore #1		NE SE NW, 1-14N-7E	1814	9-29-59	Wildcat
<u>EDWARDS COUNTY</u>					
Jack Inglis Oil Properties, Albion Brick Co. #1		NW SE NE, 11-2S-10E	3314	11-3-59	"
<u>EFFINGHAM COUNTY</u>					
David F. Herley, Village of Edgewood Tract 1 #1		180'NL, 330'EL, NE SE, 32-6N-5E	2524	10-24-59	Iola Cons.
Schaefer Oil Co., Thoele #2		S/2 SE NE, 28-8N-7E	2627	10-20-59	Wildcat
<u>FAYETTE COUNTY</u>					
R.H. Troop, Dial-Durbin #9		NW SE NE, 26-8N-3E	1647	10-30-59	Louden
Arthur Larsen, Maud Fulks #1		SE SW NE, 36-9N-3E	1885	11-13-59	"
<u>FRANKLIN COUNTY</u>					
C.E. Brehm, Lario-Trustee #3		NE SE SW, 36-6S-4E	3280	10-10-59	Akin
Shell Oil Co., CW&F Coal Co. (Tract RS) #20		897'NL, 940'EL, NW, 36-6S-2E	2994	10-28-59	Benton
Collins Bros. Oil Co., Crescent #1		NW SE SW, 11-7S-4E	3203	10-31-59	Thompsonville North
" " " " , Jacobson et al. Trustee #1		NE SW SW, 11-7S-4E	3210	9-29-59	" "
Ralph Carlyle, Swafford #1		SE SW NE, 14-7S-4E	3400	10-26-59	Wildcat
Nat'l. Assoc. Pet. Co., Artnell Co. #1		NW SE NW, 33-6S-4E	3178	10-6-59	"
P.J. Pflasterer, S.H. Storey #1		SE SE SE, 18-5S-3E	2770	10-3-59	Whittington
<u>GALLATIN COUNTY</u>					
V.S. & S. Drlg. Co., Inc., Wiederhold #1		230'SL, 330'WL, SE SW, 3-9S-10E	2930	10-24-59	Ab Lake So.
" " " " " " , Austin Heirs #1-A		SE SE SE, 3-9S-10E	2903	10-9-59	Wildcat
Kendall-Davis Drlg. Co., Hugh B. McCormick #1		NW SE SE, 20-8S-8E	1924	10-27-59	"
<u>HAMILTON COUNTY</u>					
Calvin Oil Co., Clyde Short #1		NE NE NW, 29-6S-7E	3260	11-2-59	Dale Cons.
P.E. Tipton Trustee, G.E. Benefiel #1		NE SE SE, 17-6S-7E	3280	11-10-59	" "
Oslager Oil Co., Johnson #1		NE NW NW, 5-6S-6E	3255	11-10-59	" "
John J. Oslager, Louise Morey #1		NE NE NW, 15-6S-5E	3268	10-9-59	" "

DRY HOLES PLUGGED - OCTOBER 11 to NOVEMBER 16, 1959 (continued)

<u>Company</u>	<u>Farm and Well Number</u>	<u>Location</u>	<u>Total Depth in Feet</u>	<u>Date Plugged</u>	<u>Wildcat or Pool Name</u>
<u>HAMILTON COUNTY</u> (continued)					
Rockford Petroleum Co.,	John F. Hardesty #1				
		NE NW NW, 22-6S-7E	3322	10-17-59	Wildcat
Ralph Choisser, Adkisson #1		SE NW SW, 11-7S-5E	3300	10-30-59	"
<u>JACKSON COUNTY</u>					
Texaco, Inc., William Hayer #1		330'NL, 900'WL, NW SW, 20-7S-4W	4144	10-29-59	"
<u>JASPER COUNTY</u>					
The Pure Oil Co., Homer Wartsburgh	"B" #5				
		NW SW SE, 6-5N-10E	2900	10-30-59	Clay City Consol.
Mt. Carmel Drlg. Co., Sam Bigard #1					
		S/2 SE NE, 30-6N-10E	2910	10-10-59	" " "
Shure Oil Corp., John Boehl #1		NE NE NE, 8-5N-14W	2900	10-4-59	Ste. Marie
Donald Watson, John Steber #1		990'SL, 330'EL, SW, 7-5N-14W	2928	11-11-59	" "
E. & G. Drlg. Co., John Yager et al. #1		NE NW NW, 33-7N-10E	2860	10-22-59	Wildcat
R.B. & Associates, Brooks Comm. #1					
		NE SE SE, 20-7N-10E	2820	9-22-59	"
R.W. Harper, Jr., Dan Olinger #1		NE NW SW, 21-5N-9E	3134	10-2-59	"
Elizabeth K. Lewis, Victor Brooks #1					
		330'NL, 830'EL, SE NE, 20-7N-10E	2854	10-13-59	"
<u>JEFFERSON COUNTY</u>					
Leo Dare, Beckemeyer #3		SE NW NE, 7-1S-1E	1380	10-24-59	Cravat West
" " " " #4		NE NW NE, 7-1S-1E	1339	10-21-59	" "
Pep Drlg. Co., Robert Koy #1		330'SL, 370'WL, NW, 10-2S-1E	2330	10-25-59	Wildcat
<u>KANKAKEE COUNTY</u>					
Jerome Levatino, John Schott #2		1712'SL, 696'EL, SE, 2-30N-9E	1947	11-6-59	"
<u>LAWRENCE COUNTY</u>					
Black & Black Oil Co., John Jordan #1					
		199'NL, 248'WL, NW NE, 8-2N-11W	1873	11-12-59	Lawrence
The Chio Oil Co., J.B. Lewis #54		600'NL, 200'EL, SW NW, 29-4N-12W	1690	10-23-59	"
" " " " by assignment, H.H. Gould #22					
		310'SL, 330'WL, NW SW, 35-3N-12W	1725	10-27-59	"
Charles Zanetis, Seed Heirs #2		NW NE SE, 16-3N-12W	1556	11-4-59	"

DRY HOLES PLUGGED - OCTOBER 11 to NOVEMBER 16, 1959 (continued)

<u>Company</u>	<u>Farm and Well Number</u>	<u>Location</u>	<u>Total Depth in Feet</u>	<u>Date Plugged</u>	<u>Wildcat or Pool Name</u>
<u>LAWRENCE COUNTY (continued)</u>					
A.W. Rea, David Lawrence #3		330'SL, 330'EL, NW, 18-3N-11W	1816	9-30-59	Lawrence
Landin Oil Co., Leighty Heirs #1		NE SE SW, Fractional Section, 31-3N-11W	1645	10-16-59	"
Sweitzer & Dennison, Shick #1		NW SE SE, 20-3N-11W	1859	9-19-59	"
<u>MACOUPIN COUNTY</u>					
Lama Oil Co., McLin #1-C		NW SE SW, 20-10N-7W	516	10-23-59	Carlinville North
C.M. Faulkner, Denby #1		160'SL, 120'WL, NE, 7-9N-7W	457	10-7-59	Carlinville
East Central Development Co., Inc.		Chicago & Northwestern Ry Co. #2 SE NE NE, 15-8N-6W	705	10-15-59	Hornsby So.
" " " " " "		Chicago & Northwestern Ry Co. #1 NE NE NE, 15-8N-6W	699	10-15-59	" "
L.W. Rambo, Mansholt #2		340'SL, 380'EL, SE NW, 17-7N-7W	518	10-22-59	Staunton W.
Carline Wilson, Sawyer #1		SW NW NW, 16-7N-7W	510	10-17-59	" "
Hubert W. Rose, Benner #2		NW NE SE, 17-7N-7W	509	9-18-59	" "
O.R. Shull, Johnson #1		455'SL, 510'EL, SW SE, 7-7N-7W	632	9-30-59	Wildcat
Joseph Kesl, Jr., Stone #2		365'SL, 235'EL, SW NW, 27-7N-7W	537	9-24-59	"
<u>MARION COUNTY</u>					
Nat'l. Assoc. Pet. Co., Estella Pruitt #1		SE SE SE, 13-4N-2E	3650	10-12-59	Kinmond
" " " " " " , Deadmond #2		NW NE NW, 9-3N-1E	1632	9-23-59	Patoka So.
William Zuhone, Jr., Myrtha Doyle #1		270'NL, 98'EL, SE NW, 19-1N-1E	850	10-2-59	Wamac
T.M. Conrey, Wm. Snyder #1		SW NW NE, 16-3N-1E	1517	10-12-59	Wildcat
" " " " , Cattani #1		SW SW NE, 16-3N-1E	1670	9-25-59	"
Nat'l. Assoc. Pet. Co., Simmons #1		SW NW SE, 3-4N-2E	2240	10-15-59	"
Roger L. Yarbrough, Adams #2		NW SE NE, 30-4N-1E	1615	10-14-59	"
Rhea Fletcher, Bachmann Heirs #1		NE NW NW, 2-1N-3E	2698	11-1-59	"
<u>MENARD COUNTY</u>					
Solliday & Bertinetti, Minor #1		SE SE SW, 4-17N-6W	1230	10-31-59	"
<u>MONTGOMERY COUNTY</u>					
Nat'l. Assoc. Pet., Lawrence J. Todt #1		380'NL, 499'WL, NW NE, 26-12N-5W	1828	11-8-59	"

DRY HOLES PLUGGED - OCTOBER 11 to NOVEMBER 16, 1959 (continued)

<u>Company</u>	<u>Farm and Well Number</u>	<u>Location</u>	<u>Total Depth in Feet</u>	<u>Date Plugged</u>	<u>Wildcat or Pool Name</u>
<u>MORGAN COUNTY</u>					
M. & S. Oil Co., Lyman Fox #1		NW NW SW, 27-16N-9W	324	10-19-59	Wildcat
<u>MOULTRIE COUNTY</u>					
E.A. Obering, Robert Snyder et al. #1		NW NW NW, 22-14N-4E	2898	10-21-59	"
<u>PIKE COUNTY</u>					
Central Exploration Co., Pierson #1		NW SE NW, 16-3S-4W	502	11-7-59	"
<u>RANDOLPH COUNTY</u>					
W.L. Topf, Herschel Wilson #1		SE SW NW, 24-5S-5W	1316	10-20-59	"
Delbert Runyon, Lyle #1		SW SE NW, 10-3S-5W	2377	10-10-59	"
<u>RICHLAND COUNTY</u>					
W.M. Runyon, E. Correll Comm. #1		SW SE NE, 30-5N-9E	2991	10-21-59	Passport No.
Zanetis Oil Properties, Cline #1-A		SE NE NE, 13-3N-10E	3250	10-17-59	Ritter No.
<u>SALINE COUNTY</u>					
Coy Oil, Inc., Charles Johnson #1		NE SE NW, 1-8S-7E	2855	10-6-59	Omaha West
Edward E. Rue, Daugherty #1		NW NW SW, 27-8S-6E	2205	10-25-59	Raleigh So.
<u>SANGAMON COUNTY</u>					
Reeter & Hirstein, Fling #1		NW NW NE, 20-15N-3W	1739	11-6-59	Wildcat
<u>SCHUYLER COUNTY</u>					
Jay Vee Development Corp., Shelts et al. #1		SE SW NW, 2-2N-3W	745	11-8-59	"
<u>SHELBY COUNTY</u>					
Nat'l. Assoc. Pet. Co., Vida Ashenbrenner et al. #1		SW NW NW, 6-9N-6E	2261	10-21-59	"
<u>WABASH COUNTY</u>					
Runyon & Murvin, Herman Pfiester #1		S/2 NE NW, 24-1S-14W	2920	8-29-59	New Harmony Cons.
D.J. Houchins, Chapman #1		SE SW SW, 13-1S-13W	1930	11-1-59	" " "
Kendall-Davis Drlg. Co., Inc., M.K. Toops #1		SE SW NE, 16-3S-14W	1835	11-1-59	" " "
Robert Z. Morris, Henry J. Bosecker #2		NE NW SW, 4-1S-13W	2656	10-23-59	" " "
Charles C. White, Donald Smith #1		SE SE NW, 11-1N-12W	2273	9-21-59	Wildcat
Black & Black Oil Co., F. Ankenbrandt et al. Comm. #1		SW SW NE, 11-1S-14W	2960	11-2-59	"

DRY HOLES PLUGGED - OCTOBER 11 to NOVEMBER 16, 1959 (continued)

<u>Company</u>	<u>Farm and Well Number</u>	<u>Location</u>	<u>Total Depth in Feet</u>	<u>Date Plugged</u>	<u>Wildcat or Pool Name</u>
<u>WASHINGTON COUNTY</u>					
Clarence A. Gutermuth, Harre #1		SE NW SW, 34-2S-3W	1389	10-27-59	Wildcat
E.M. Botts Oil Properties, Richard Heseman #1		SW NE SW, 8-1S-2W	800	10-27-59	"
Collins Bros., Harre-Borgmann #1		330'NL, 330'WL, NE NW, 18-1S-4W	2289	11-12-59	"
<u>WAYNE COUNTY</u>					
Don Savage, Wason Lawrence #1		NW SW SW, 27-2S-7E	4195	10-5-59	Aden Cons.
Johnnie S. Carter, Bridges #1		SE SE NE, 29-2S-7E	4242	9-25-59	" "
Dorothy Hinterscher, Shackelford #1		NW SE SW, 34-2N-8E	2981	10-6-59	Clay City Consol.
Wm. R. Murphy, Gallagher #1		SW SW NE, 24-2N-8E	3111	10-8-59	" " "
Partlow & Cochonour, Gaither #1		NW SW SE, 36-1N-8E	3220	11-13-59	" " "
Nat'l. Assoc. Pet. Co., Bookout Unit #1		NE SW SW, 18-1N-5E	4682	10-2-59	Orchardville North
" " " " , Charles O. Phillips #1		NW SW SE, 5-1N-5E	3132	10-17-59	Wildcat
Slagter Producing Corp., Robert Stevens #1		NE SE SE, 28-2S-5E	3260	10-30-59	"
Nat'l. Assoc. Pet. Co., Robert B. Shew "B" #1		NW SE SW, 30-2N-5E	3022	11-5-59	"
<u>WHITE COUNTY</u>					
The Superior Oil Co., H.C. Ford et al. #56		1010'NL, 990'EL, NE NW, 9-5S-14W	2950	9-29-59	New Harmony Consol.
Johnnie S. Carter, Wasem #2		SW SW SE, 24-7S-10E	2904	11-3-59	New Haven Consol.
N.V. Duncan Drlg. Co., Kerwin et al. #1		SE SE SE, 30-3S-8E	3464	9-18-59	Mill Shoals
Triangle Oil Co., Bernard Sturm #1-A		330'NL, 360'EL, SE SE, 36-3S-10E	876	10-23-59	Phillips-town Consol.
William Zuhone, Jr., Clarence Seifried #1		SW NE NE, 25-3S-10E	3172	10-1-59	" " "
Dee Drlg. Co., Acord Heirs #1		330'SL, 300'WL, SW SE, 13-6S-8E	3159	10-20-59	Roland Cons.
Nat'l. Assoc. Pet. Co., Anderson #1		NE SE SW, 4-6S-9E	2755	9-25-59	" "
Jud Noble, Corbell #1		NE SE NE, 35-6S-8E	3120	10-1-59	" "
James H. Vandebark, Arthur Miller #1		SW SW SW, 26-4S-9E	3220	11-2-59	Sumpster So.

DRY HOLES PLUGGED - OCTOBER 11 to NOVEMBER 16, 1959 (continued)

Company	Farm and Well Number	Location	Total Depth in Feet	Date Plugged	Wildcat or Pool Name
WHITE COUNTY (continued)					
H.N. Sanders, Wayne Storey #1		NE SE SE, 26-5S-8E	3220	10-25-59	Trumbull Cons.
Nat'l. Assoc. Pet. Co., Lester Whitsitt #1		SW NW SE, 1-5S-8E	3311	10-20-59	" "
H.N. Sanders, Simmons #1-A		330'SL, 330'WL, SW NW, 25-5S-8E	3260	9-27-59	" "
M.C. Milam, Dewey Murdach #1		SE SE SW, 14-5S-8E	3348	9-22-59	" "
Inland Producers Co., Ruth Simmons #2		SW NW SW, 25-5S-8E	3249	9-27-59	" "
H.N. Sanders, R. Aleigh Wilson #2		330'NL, 330'EL, NE, 23-5S-8E	3280	10-1-59	" "
C.E. O'Neal & Co., Keck #1		NE NE SE, 36-6S-10E	3030	10-21-59	Wildcat
Dee Drlg. Co., Putney Heirs #1		NW NW NE, 35-5S-8E	3305	10-3-59	"
Green Pet. Co., J.L. Brown #1		NW SW NW, 22-4S-9E	3386	9-27-59	"

DEVONIAN AND DEEPER HOLES IN SEVEN COUNTIES OF DEEP BASIN AREA

The Texaco, Inc., #16 H. Silverman, under test in a Devonian pay zone and the Harrodsburg Formation on December 2, 1959, in sec. 16, T.3S., R.7E., Wayne County, has drawn a great deal of interest to the locations of other holes in this vicinity that have reached Devonian strata.

The accompanying list gives the names and locations of all holes that have tested the Devonian in a seven-county area. Where deeper formations have been tested, their reported tops are given also.

Six of the deep tests in this list were used in preparing the north-south cross section that accompanies Illinois Geological Survey Circular 160, "Summary of Stratigraphy shown in Geologic Cross Section of Illinois Basin," (circular gratis, cross section \$1.00) and was printed in "Geologic Cross Section of Paleozoic Rocks, Central Mississippi to Northern Michigan": AAPG, 1954.

Company	Farm and Well Number	Location	Total Depth	Top of Devonian	Production
<u>CLAY COUNTY</u>					
X Northern Ordnance, Inc., #1-D Sapp		5-2N-5E	4697	4495	D&A
Steele, #1 Leak		15-2N-7E	4973	4738	"
Pure Oil Co., #3 Moseley "B"*		4-2N-8E	4840	4671	"
Phillips Pet. Co., #5 Randal		23-3N-5E	4800	4481	"
Texaco, Inc., #7 Allen "A"		36-3N-5E	4624	4424	Carper, Dev.
Rudy, #1 Ernest-Wade Comm.		6-4N-5E	4264	4192	D&A
Madden, #1 Sloan		6-4N-5E	4296	4172	"
Carter Oil Co., #1 Cox		14-4N-5E	4325	4212	"
Lynch, #2 Wade		3-5N-5E	4078	4004	"
Cooper et al., #1 Pilcher		16-5N-5E	4227	3979	"
<u>EDWARDS COUNTY</u>					
Superior Oil Co., #1 Scott		36-2S-10E	5196	4951	"
X Fox & Fox (was Superior), #1 Johnson* (was Green)		19-2S-11E	5185	4897	McClosky
<u>HAMILTON COUNTY</u>					
Athene Dev. Co. (was Rider-Freeze) #1 Scrivener*		27-3S-5E	5299	5110	Warsaw
Kewanee Oil Co., #1 Wellen		1-4S-5E	5445	5240	D&A
Skiles Oil Corp., #1 R. Smith* (was Little)		2-4S-6E	5483	5295	"
Shell Oil Co., #4 Nohava		13-6S-5E	5481	5088	"
Texas Co., #14 Davis		7-6S-7E	5358	5020	"
<u>RICHLAND COUNTY</u>					
P. Fulk, #1 Coen et al.		3-3N-9E	4786	4608	Salem
Pure Oil Co., #18 Montgomery "B" (St. Peter 6691)		4-3N-9E	6800	4605	St. Louis

X - Well record used in cross section accompanying Circular 160 (blue-line print, scale 300 ft. to the inch, price \$1.00).

* - OWWO

Company	Farm and Well Number	Location	Total Depth	Top of Devonian	Production
<u>RICHLAND COUNTY (continued)</u>					
Sun Oil Co., #1 Paddock "B"		9-3N-10E	4910	4765	Rosiclare
Pure Oil Co., #4 Grove		31-5N-10E	4610	4398	D&A
<u>WABASH COUNTY</u>					
E. P. duPont, Jr., #1 Schaefer (Trenton 5026)		31-2N-11W	5143	3557	"
Ind. Farm Bureau Coop. Assn., #2-A Zimmerman		10-1S-12W	4237	3905	"
King, #1 Keen		9-2S-13W	4567	4435	"
<u>WAYNE COUNTY</u>					
Nat'l. Assoc. Pet. Co., #1 Bookout Unit		18-1N-5E	4684	4546	"
Texas Co., #1 Greathouse*		27-1N-6E	5200	5008	McClosky
X Pure Oil Co., #3 S. Billington (St. Peter 7046)		27-1N-7E	7207	4867	D&A
Heab, #2 Heab		33-2N-6E	5374	4874	" (CDU)
Rockhill, #7 Twist "A"		33-2S-7E	5390	5135	McClosky
X Nation Oil Co. (was New Penn. Dev. Corp.), #1 Xanders*		7-2S-9E	5645	5205	D&A
Texas Co., #1 Draper*		8-3S-6E	5377	5168	McClosky
Texaco, Inc., #16 Silverman		16-3S-7E	5379	5128	on test
<u>WHITE COUNTY</u>					
X Phillips Pet. Co., #1 Garr		31-4S-11E	5349	4845	D&A
Superior Oil Co., #17 H.C. Ford "C" (St. Peter 7368 and Shakopee 7509)		27-4S-14W	7682	4744	Salem
X Kingwood Oil Co., #1 P. Martin		13-7S-8E	5225	4896	Tar Springs

ABBREVIATIONS USED IN THIS REPORT

Abd.--Abandoned
BOF--Barrels of oil flowing
BOP--Barrels on pump
BW--Barrels of water
C--Center
CDU--Completion data unreported
to be given when available
CO--Cleaning out
Comp.--Completed
COTD--Clean-out total depth
Crg.--Coring
Csg.--Casing
D & A--Dry and abandoned
Drlg.--Drilling
DST--Drill stem test
E/2--East $\frac{1}{2}$
Est.--Estimated
Fm.--Formation
Frac.--Fracture treatment
Fsg.--Fishing
IP--Initial production
L--Line
Loc.--Location
Ls.--Limestone
MIM--Moving in material
MIRT--Moving in rotary tools
MIST--Moving in standard tools
N/2--North $\frac{1}{2}$
NE--Northeast $\frac{1}{4}$
NR--No report
NW--Northwest $\frac{1}{4}$
PB--Plugged back
PBTD--Plugged-back total depth
330'SL--330 feet from the south line
POP--Putting on pump
R--Range
RU--Rigging up
RURT--Rigging up rotary tools
RUST--Rigging up standard tools
S/2--South $\frac{1}{2}$
SD--Shut down
SDO--Shut down orders
SDR--Shut down for repairs
SE--Southeast $\frac{1}{4}$
SG--Show of gas
Sh.--Shale
SIGW--Shut in gas well
SITR--Shut in tank room
SO--Show of oil
Spd.--Spudded or spudding
Ss.--Sandstone
SSO--Slight show of oil
SW--Southwest $\frac{1}{4}$
Swb.--Swabbing
SWD--Salt water disposal well
T--Township
Temp.abd.--Temporarily abandoned
TD--Total depth
Tstg.--Testing
UR--Underreaming
W/2--West $\frac{1}{2}$
WF--Wildcat far (more than 2 miles
from production)
WN--Wildcat near ($\frac{1}{2}$ to 2 miles
from production)
WOC--Waiting for cement to set
WOST--Waiting on standard tools

Some Recent Publications of Interest to
the Petroleum Industry

by

ILLINOIS GEOLOGICAL SURVEY
Urbana, Illinois

- Bull. 80. Symposium on Water Flooding (1957). 50 cents.
- Bull. 85. Petroleum Industry in Illinois in 1957 (1959). 50 cents.
- Ill. Pet. 72. Oil Resources and Possibilities in Illinois (1955). 25 cent.
- R.I. 193. Subsurface Geology and Coal Resources of the Pennsylvanian System in Crawford and Lawrence Counties, Illinois (1956). 25 cents.
- Cir. 160. Summary of Stratigraphy Shown in Geologic Cross-Section of Illinois Basin (1954 Reprint). Geologic cross-section of Illinois Basin, to accompany circular. Cross-section map \$1.00. Circular gratis.
- Cir. 229. Graphic Analyses of Oil Well Drilling and Production, 1937-1955 (1957). Gratis.
- Cir. 244. Brine Disposal in Illinois Oil Fields (1957). Gratis.
- Cir. 250. Fishhook Gas Pool, Pike and Adams Counties, Illinois (1958). Gratis.
- Cir. 251. Hydraulic Fracture Theory. Part I. Mechanics of Materials (1958) Gratis.
- Cir. 252. Hydraulic Fracture Theory. Part II. Fracture Orientation and Possibility of Fracture Control (1958). Gratis.
- Cir. 253. Tiskilwa Drift-Gas Area, Bureau and Putnam Counties, Illinois (1958). Gratis.
- Cir. 258. Relation of Silurian Reefs to Ordovician Structure in the Patoka Oil Area (1958). Gratis.
- Cir. 271. Subsurface Geology and Coal Resources of the Pennsylvanian System in Douglas, Coles, and Cumberland Counties, Illinois (1959). Gratis.
- Cir. 272. Freeburg Gas Pool, St. Clair County, Illinois (1959). Gratis.
- Preliminary Structure Map of the "Trenton" in Illinois. Contours show sea-level elevation on top of the "Trenton" at 100-foot intervals. Size, 18 x 32 inches. 30 cents. (Jan. 1954).

Oil and gas development maps, in square units of 9 townships each, on a scale of 2 inches equals 1 mile. Blue-line prints, revised every 3 months. See index map, page 23, for available maps and order numbers. 58 maps at 60 cents each.

Map of the Oil and Gas Industry in Illinois. Jan. 1, 1955. Scale approximately 8 miles to the inch. Shows location of oil and gas fields, pipelines, pumping stations, and refineries. Available rolled (35¢) or included in Ill. Pet. 74, which includes alphabetical list of oil and gas pools and brief text (35¢).

553.2805

ILL
Cop. 2

State of Illinois
William G. Stratton, Governor
Department of Registration and Education
Vera M. Binks, Director

Division of the
STATE GEOLOGICAL SURVEY

John C. Frye, Chief
Urbana, Illinois

No. 278

December 1959

MONTHLY REPORT
OIL AND GAS DRILLING IN ILLINOIS

J. Van Den Berg
Ronald A. Younker

JAN 19 1960
Geological Survey

Single copies, 15 cents. One-year subscription, January through December, \$1.80.

Summary by Counties

	Completed Wells	Producing Wells	Drilling Wells	Permits to Drill ^o	
				Total	Wildcat
Adams	0	0	13	7	5
Bond	1	0	1	2	2
Brown	8	2	19	16	13
Christian	10	9	25	13	4
Clark	4	2	13	4	1
Clay	11	7	16	13	4
Clinton	6	3	6	4	1
Coles	1	0	1	2	2
Cock	0	0	0	1	0
Crawford	11	5*	19	22	0
De Witt	0	0	1	1	1
Douglas	1	0	1	2	1
Edgar	1	0	3	2	1
Edwards	1	0	3	5	0
Effingham	1	1	3	1	0
Fayette	2	0	4	2	0
Franklin	3	2	14	6	2
Gallatin	2	0	1	4	1
Hamilton	10	4	11	12	1
Jasper	4	4	30	9	1
Jefferson	5	3	6	5	2
Kankakee	0	0	2	1	1
Lawrence	8	7	27	20	0
Logan	0	0	2	2	2
Macoupin	4	1	4	1	1
Madison	0	0	6	2	2
Marion	2	1	4	3	1
Montgomery	0	0	1	0	0
Moultrie	0	0	1	2	0
Perry	1	0	0	0	0
Piatt	1	0	0	0	0
Pike	0	0	1	1	1
Pope	0	0	4	0	0
Pulaski	0	0	1	0	0

(Continued)

Summary by Counties (Concluded)

	Completed Wells	Producing Wells	Drilling Wells	Permits to Drill ^o	
				Total	Wildcat
Randolph	2	1	5	4	2
Richland	1	1	4	1	0
St. Clair	0	0	2	3	2
Saline	1	0	7	4	2
Sangamon	0	0	3	2	1
Schuyler	0	0	2	1	1
Scott	0	0	1	1	1
Tazewell	0	0	1	0	0
Union	0	0	2	1	1
Wabash	0	0	5	0	0
Warren	0	0	1	1	1
Washington	4	1	3	1	1
Wayne	4	3	12	6	1
White	9	8	27	41	4
Whiteside	0	0	1	0	0
Williamson	1	0	3	4	1
Winnebago	0	0	1	0	0
Woodford	0	0	1	0	0
	<hr/>	<hr/>	<hr/>	<hr/>	<hr/>
	120	65	324	235	68

^oIssued by Department of Mines and Minerals, Springfield, Illinois, November 26, 1959 through December 17, 1959.

*Includes one gas well.

New Pools in December

Richwood (Gas), Crawford County (Richland Oil Corp. #1 S. Richey, 24-6N-11W); Sumner South (Gas), Lawrence County (J.J. Oslager #1 Shick*, 16-3N-13W).

Extensions to Pools in December

Sailor Springs Consolidated, Clay County (Francis M. Pierce #1 E. Stanley, 1-4N-7E).

New Producing Strata in Pools

<u>Pool</u>	<u>County</u>	<u>Producing Horizon</u>	<u>Approximate Depth to top feet</u>
Bungay Consol.	Hamilton	Osage ls	4190
Aden Consol.	Wayne	Dutch Creek ss	5318

Pools Abandoned

Ellery South, Edwards County

*Old well reworked.

New Pools Discovered from January 1959 through December 1959

Pool: County	Twp. Rng.	Pool: County	Twp. Rng.
<u>January 1959</u>		<u>July</u>	
None		Wilberton: Fayette	5N 2E
<u>February</u>		<u>August</u>	
None		Ab Lake South: Gallatin	9S 10E
<u>March</u>		<u>September</u>	
Pixley: Clay	4N 8E	Kellerville: Adams	2S 5W
Marion East: Williamson	9S 3E	Johnston City East: Williamson	8S 3E
<u>April</u>		<u>October</u>	
None		None	
<u>May</u>		<u>November</u>	
Belle Prairie West: Hamilton	4S 5E	Siloam: Brown	2S 4W
<u>June</u>		<u>December</u>	
West Seminary: Clay	2N 7E	Richwood: Crawford	6N 11W
Raymond South: Montgomery	10N 4W	Sumner South: Lawrence	3N 13W
Passport North: Richland	5N 9E		

Well Completions in Illinois

Summary by Months, January 1958 - December 1959

	Pool Wells			Wildcat				Total (c)
	Oil	Gas	Dry	New Pools	Exten- sions	Near (a)	Far (b)	
<u>1958</u>								
Jan.	94	0	70	1	4(d)	34	19	222 (6)
Feb.	72	3	39	0	3(a)	22	11	150 (2)
Mar.	47	0	31	0	4	21	22	125
Apr.	59	2	37	0	3	15	24	140 (3)
May	66	5	64	0	5	42	10	192 (2)
June	72	0	80	1	6(d)	23	23	205 (3)
July	105	8	53	0	1	26	20	213 (3)
Aug.	86	2	62	3	1	38	28	220 (3)
Sept.	105	1	69	0	9	43	25	252 (6)
Oct.	85	10	54	2	4(d)	30	12	197 (i)
Nov.	131	7	84	1	7(f)	41	21	292 (5)
Dec.	48	2	34	0	1	12	22	119 (2)
	970	40	677	8	48	347	237	2,327 (36)
<u>1959</u>								
Jan.	130	2	62	0	3	31	27	255 (7)
Feb.	56	0	33	0	4	16	11	120 (1)
Mar.	43	0	22	2	2	12	10	91 (4)
Apr.	67	2	48	0	4(d)	22	18	161 (6)
May	87	0	53	1	6	18	16	181 (7)
June	91	0	49	3	6	18	15	182 (4)
July	85	3	45	1	2	25	16	177 (1)
Aug.	102	1	67	1	4(d)	31	19	225 (4)
Sept.	65	3	47	2	3	32	24	176 (5)
Oct.	83	0	50	0	1	31	8	173 (3)
Nov.	90	2	58	1	8(d)	31	31	221 (8)
Dec.	65	0	30	2e/	1	16	9	123 (3)
	964	13	564	13	44	283	204	2,085 (50)

(a) One-half mile to two miles from nearest production.

(b) Over two miles from nearest production.

(c) Figures in parentheses refer to number of producing wells included in total which had previously been completed as dry holes.

(d) Includes one gas well.

(e) Includes two gas wells.

(f) Includes three gas wells.

Illinois Completions and Production

Since January 1, 1958

	Completions <u>a/</u>	Producing Wells	Production New Fields	(Thousands of Barrels) <u>b/</u> Old Fields <u>c/</u> Total
<u>1958</u>				
January	216	99 (6) ^{d/}	6,021	910 6,931
February	148	78 (2)	5,061	765 5,826
March	125	51	5,714	913 6,627
April	137	64 (3)	5,809	925 6,734
May	190	76 (2)	6,538	930 7,468
June	202	79 (3)	5,517	890 6,407
July	210	114 (3)	6,131	928 7,059
August	217	92 (3)	5,647	914 6,561
September	246	115 (6)	5,571	993 6,564
October	196	101 (1)	5,731	1,011 6,742
November	287	146 (5)	5,394	928 6,322
December	117	51 (2)	6,398	1,140 7,538
	<u>2,291</u>	<u>1,066 (36)</u>	<u>69,532</u>	<u>11,247 80,779</u>
<u>1959</u>				
January	248	135 (7)	5,440	956 6,396
February	119	60 (1)	4,944	887 5,831
March	87	47 (4)	5,468	1,001 6,469
April	155	73 (6)	5,401	1,014 6,415
May	174	94 (7)	5,304	1,021 6,325
June	178	100 (4)	5,242	1,045 6,287
July	176	91 (1)	5,363	1,053 6,416
August	221	108 (4)	5,504	1,102 6,606
September	171	73 (5)	5,313	1,083 6,396
October	170	84 (3)	5,513 ^{e/}	1,104 ^{e/} 6,617 ^{f/}
November	213	101 (8)	5,644 ^{e/}	1,150 ^{e/} 6,794 ^{f/}
December	120	68 (3)	5,623 ^{e/}	1,126 ^{e/} 6,749 ^{f/}
	<u>2,032</u>	<u>1,034 (53)</u>	<u>64,759</u>	<u>12,542 77,301</u>

a/ Includes only oil and gas producers and dry holes.b/ Production figures based on Illinois Basin Scout Association's Pipe Line Production Report.c/ Includes Devonian production at Sandoval and Bartelso.d/ Figures in parentheses refer to number of Producing wells included in totals which had previously been completed as dry holes.e/ Estimated by Illinois State Geological Survey.f/ Estimated by Illinois State Geological Survey from Oil and Gas Journal Report.

Wells in the New Pools*, December 22, 1959

County and Pool	Producing Wells	Abandoned Wells	Dry Holes	Drilling Wells
<u>Adams: Beverly</u>	2	0	2	0
Kellerville	4	0	2	3
<u>Bond: Beaver Creek North</u>	1	6	10	0
Dudleyville East	2	0	5	0
New Douglas South	1	1	4	1
Old Ripley	64	2	15	0
Sorento Cons.	28	21	57	0
Woburn Cons.	116	20	58	0
<u>Bond, Clinton: Beaver Creek</u>	13	3	23	0
<u>Bond, Montgomery: Panama</u>	4	9	20	0
<u>Brown; Siloam</u>	3	0	5	5
<u>Christian: Assumption Cons.</u>	153	20	23	2
Assumption South	1	2	4	0
Edinburg South	1	0	3	0
Kincaid Cons.	133	0	14	6
Mt. Auburn Cons.	216	27	98	10
Pana	5	0	0	0
Sicily	4	1	9	0
Tovey	1	0	0	0
<u>Christian, Sangamon: Edinburg West</u>	35	4	43	1
<u>Clark: Melrose</u>	9	1	9	0
Weaver	32	7	10	0
Westfield East	4	9	23	0
<u>Clark, Cumberland: Oak Point West</u>	8	0	7	0
<u>Clark, Jasper: Oak Point</u>	45	8	13	0
<u>Clay: Bible Grove South</u>	2	2	4	0
Clay City West	15	7	19	0
Flora South	3	1	8	0
Hord	12	5	22	1
Hord South Cons.	21	1	11	0
Ingraham	27	6	18	0
Iola South	11	4	13	0
Kenner	82	11	18	2
Kenner North	24	9	8	0
Kenner West	28	2	6	0
Noble West	1	0	2	0
Oskaloosa	35	2	15	0
Oskaloosa East	2	1	6	0
Oskaloosa South	2	1	9	0
Passport	43	16	24	0
Passport West	1	5	8	0
Pixley	2	0	2	0
Riffle	1	4	5	0
Sailor Springs Central	3	3	5	0
Sailor Springs East	1	10	6	0
Sailor Springs North	1	4	13	0

Wells in the New Pools*, December 22, 1959 (Continued)

County and Pool	Producing Wells	Abandoned Wells	Dry Holes	Drilling Wells
Toliver East	3	2	11	0
Toliver South	4	0	5	0
West Seminary	25	0	3	0
Xenia	1	0	7	0
Xenia East	14	6	7	0
<u>Clay, Effingham: Iola Cons.</u>	209	63	101	3
<u>Clay, Effingham, Jasper:</u>				
Sailor Springs Cons.	781	180	364	5
<u>Clay, Wayne: Stanford South</u>	13	9	12	0
<u>Clay, Wayne, Richland, Jasper</u>				
Clay City Cons.	3243	1288	1314	22
<u>Clinton: Bartelso East</u>	16	1	10	0
Bartelso South	2	1	3	0
Bartelso West	7	7	15	0
Boulder	35	13	21	0
Boulder East	3	1	0	0
Carlyle North	34	7	25	0
Centralia West	3	6	10	1
Frogtown North	28	6	15	0
Germantown East	27	0	7	0
Hoffman	16	34	16	0
Huey	3	4	6	0
Huey South	15	2	9	0
Keyesport	10	6	11	0
New Baden East	5	0	1	0
New Memphis	35	0	10	0
New Memphis North	5	0	2	0
Posey	2	1	8	0
Posey East	18	0	0	2
Sandoval West	1	0	6	0
Shattuc	15	13	27	0
<u>Clinton, Bond: Beaver Creek South</u>	34	19	44	0
<u>Clinton, Marion: Centralia</u>	441	559	89	0
<u>Clinton, Washington:</u>				
New Memphis South	1	1	4	0
<u>Coles: Mattoon</u>	379	71	90	0
<u>Coles, Clark, Ashmore South</u>	21	0	7	0
<u>Coles, Douglas: Cooks Mills Cons.</u>	212	22	105	2
<u>Crawford: New Bellair</u>	2	4	6	0
Richwood	1	0	0	0
<u>Cumberland: Hidalgo North</u>	3	1	8	0
<u>Cumberland, Effingham: Lillyville</u>	8	0	8	0
<u>Douglas: Bourbon Cons.</u>	70	8	43	0
Chesterville	2	3	11	0
Chesterville East	39	2	15	0

Wells in the New Pools*, December 22, 1959 (Continued)

County and Pool	Producing Wells	Abandoned Wells	Dry Holes	Drilling Wells
<u>Edgar: Dudley</u>	64	12	49	0
Dudley West	1	0	2	0
Elbridge	23	15	9	0
Grandview	2	15	32	0
Kansas (gas)	2	1	5	0
Redmon North	1	0	0	0
<u>Edgar, Clark: Inclose</u>	8	11	21	1
<u>Edwards: Albion Central</u>	3	4	3	0
Albion East	29	17	31	1
Bone Gap Cons.	29	29	34	0
Bone Gap West	1	0	0	0
Browns South	1	3	5	0
Ellery East	22	2	11	0
Ellery North	2	4	5	0
Parkersburg South	5	3	11	0
Samsville North	2	9	9	0
Samsville West	4	1	6	0
<u>Edwards, Wabash: Browns</u>	33	19	25	1
<u>Edwards, Wayne:</u>				
Maple Grove Cons.	72	31	42	0
<u>Edwards, White: Albion Cons.</u>	375	76	180	2
<u>Effingham: Bible Grove North</u>	2	5	6	0
Eberle	5	2	9	0
Elliotstown	1	1	6	0
Evers	3	1	10	0
Hill East	31	2	23	0
Hord North	4	1	3	0
Mason North	11	2	5	0
Watson	3	0	3	0
<u>Fayette: Laclede</u>	3	2	4	0
Potoka West	14	3	11	2
St. James	150	59	31	0
St. Paul	10	8	8	0
Wilberton	1	0	0	0
<u>Fayette, Effingham: Louden</u>	1983	229	260	2
<u>Franklin: Akin</u>	44	4	34	0
Akin West	4	2	7	0
Benton	157	90	18	5
Benton North	50	9	27	0
Bessie	1	0	2	0
Deering City	5	0	5	0
Ewing	3	5	13	0
Ewing East	1	0	2	0
Sesser Cons.	57	13	23	3

Wells in the New Pools*, December 22, 1959 (Continued)

County and Pool	Producing Wells	Abandoned Wells	Dry Holes	Drilling Wells
Taylor Hill	2	1	5	0
Thompsonville East	12	0	16	2
Thompsonville North	47	26	47	0
Valier	1	0	1	0
West Frankfort Cons.	74	9	41	0
Whittington	30	6	33	3
Whittington South	10	0	4	0
Whittington West	17	14	9	0
<u>Gallatin: Ab Lake</u>	6	2	11	0
Ab Lake South	1	0	1	0
Ab Lake West	19	5	10	0
Elba	1	12	4	0
Inman East Cons.	320	44	91	0
Inman West Cons.	246	41	149	0
Junction	17	5	19	0
Junction East	2	0	4	0
Junction North	11	4	10	0
Omaha	109	12	46	0
Omaha East	9	2	4	0
Ridgway	1	2	9	0
Shawneetown	3	2	3	0
Shawneetown East	2	1	5	0
Shawneetown North	3	1	5	0
<u>Gallatin, Saline: Omaha South</u>	3	4	9	0
<u>Hamilton: Aden South</u>	17	4	12	0
Belle Prairie	11	3	17	0
Belle Prairie West	1	0	0	0
Blairsville West	5	5	10	0
Bungay Cons.	193	39	96	0
Dahlgren	2	42	18	0
Rural Hill North	7	0	5	0
Thackeray	58	8	32	0
Walpole	94	5	60	0
Walpole South	2	0	7	0
<u>Hamilton, Saline, Franklin:</u>				
Dale Cons.	1075	278	488	12
<u>Jackson: Elkville</u>	1	0	4	0
<u>Jasper: Bogota</u>	5	5	7	0
Bogota South	17	6	11	0
Gila	25	2	19	0
Newton	2	2	7	0
Ste. Marie	33	16	20	0
Ste. Marie West	11	2	13	1
Willow Hill East	5	13	20	0
<u>Jefferson: Belle Rive</u>	3	2	6	0
Boyd	108	8	15	0

Wells in the New Pools*, December 22, 1959 (Continued)

County and Pool	Producing Wells	Abandoned Wells	Dry Holes	Drilling Wells
Coil West	13	8	10	0
Cravat	9	2	6	0
Cravat West	10	0	6	0
Divide	17	5	18	0
Divide East	33	8	27	1
Divide South	7	2	14	0
Divide West	81	15	34	0
Ina	24	3	10	0
Ina North	1	0	4	1
Kell	4	1	6	0
King	71	30	58	0
Lynchburg	3	0	6	0
Markham City	7	12	9	0
Markham City West	30	5	16	0
Mt. Vernon	4	6	14	0
Mt. Vernon North	2	0	2	0
Nason	1	0	4	0
Oakdale	11	0	14	0
Reservoir	7	5	14	0
Roaches	6	7	13	0
Roaches North	28	6	9	0
Waltonville	3	1	7	0
Williams Cons.	37	4	13	0
Woodlawn	119	71	40	0
<u>Jefferson, Washington:</u>				
Irvington East	25	1	15	0
<u>Jefferson, Wayne; Markham City North</u>	9	9	10	0
<u>Lawrence: Beman</u>	12	11	6	0
Beman East	1	4	3	0
Lawrence West	23	2	12	0
Pinkstaff East	1	0	2	0
Ruark	25	16	54	0
Ruark West Cons.	49	6	32	0
Russelville (gas)	1	67	19	0
St. Francisville East	25	1	11	0
Sumner	1	1	8	0
Sumner South	1	0	0	0
<u>Macon: Harristown</u>	10	1	8	0
Oakley	5	4	1	0
<u>Macon: Christian: Blackland</u>	19	11	19	0
<u>Macoupin: Carlinville North</u>	1	6	9	1
Carlinville South	1	0	0	0
Gillespie West	1	0	1	0
Hornsby South	2	2	7	0
Plainview	2	0	5	0
Staunton	1	0	6	0
Staunton West	15	3	25	0

Wells in the New Pools*, December 22, 1959 (Continued)

County and Pool	Producing Wells	Abandoned Wells	Dry Holes	Drilling Wells
<u>Madison:</u> Livingston	37	14	110	0
Livingston East	1	0	4	0
Livingston South	27	10	74	0
Marine	134	12	28	0
St. Jacob	42	11	6	1
<u>Marion:</u> Alma	4	2	8	0
Exchange	1	0	5	0
Exchange East	15	2	14	0
Exchange West	2	0	3	0
Iuka	34	6	18	0
Iuka West	2	1	3	0
Junction City Cons.	14	0	21	0
Kinmundy	2	1	11	0
Miletus	12	4	16	0
Odin	29	1	13	0
Patoka East	52	12	10	0
Patoka South	45	1	14	1
Raccoon Lake	37	10	17	0
Tonti	80	18	20	0
Wamac East	8	0	12	0
<u>Marion, Clinton:</u> Fairman	37	20	31	0
Patoka	171	97	45	0
<u>Marion, Jefferson:</u> Salem Cons.	2228	545	163	3
<u>Montgomery:</u> Mt. Olive	4	5	11	0
Raymond	2	8	27	0
Raymond East	5	0	7	0
<u>Morgan:</u> Prentice	8	0	1	0
Waverly (gas)	8	0	6	0
<u>Moultrie:</u> Gays	1	4	3	0
<u>Perry:</u> Tamaroa	13	4	13	0
Tamaroa South	13	0	9	0
Tamaroa West	2	0	3	0
Turkey Bend	1	0	0	0
<u>Pike, Adams:</u> Fishhook	68	1	10	0
<u>Randolph:</u> Baldwin	3	0	1	0
Tilden	27	0	9	1
<u>Richland:</u> Amity	1	3	7	0
Bowyer	1	0	2	0
Calhoun East	5	0	9	0
Calhoun North	2	1	4	0
Olney South	33	15	19	1
Passport North	1	0	3	0
Ritter	1	3	9	0
Ritter North	6	1	4	0

Wells in the New Pools*, December 22, 1959 (Continued)

County and Pool	Producing Wells	Abandoned Wells	Dry Holes	Drilling Wells
<u>Richland (Cont'd):</u> Schnell	2	2	7	0
Seminary	2	6	6	0
Stringtown	25	9	23	0
Wakefield	1	0	0	0
<u>Richland, Clay:</u> Passport South	6	2	12	0
<u>Richland, Edwards:</u> Parkersburg Cons.	127	151	117	0
Parkersburg West	11	6	14	0
<u>Richland, Jasper:</u> Olney Cons.	94	62	100	0
<u>Richland, Wayne:</u> Calhoun Cons.	57	44	48	0
<u>St. Clair:</u> Freeburg	29	3	4	0
<u>Saline:</u> Cottage Grove	1	0	1	0
Eldorado Cons.	208	20	77	0
Eldorado East	15	7	12	0
Eldorado West	3	2	7	0
Francis Mills	1	0	5	0
Grayson	1	1	4	0
Harco	59	14	35	2
Harco East	16	3	11	1
Harrisburg	8	2	13	0
Long Branch South	1	0	4	0
Mitchellville	2	0	4	0
Omaha West	6	1	6	0
Raleigh	48	0	16	0
Raleigh South	26	1	24	0
Roland West	1	0	5	0
<u>Saline, Hamilton:</u> Long Branch	8	3	23	0
<u>Sangamon:</u> New City	2	2	5	0
Roby	3	3	9	1
Roby West	1	0	2	0
<u>Shelby:</u> Clarksburg	2	1	7	0
Lakewood	8	4	11	0
Shelbyville Cons.	1	5	7	0
Stewardson	17	1	3	0
<u>Wabash:</u> Belmont	1	3	6	0
Browns East	26	37	26	1
Friendsville Central	2	3	4	0
Friendsville North	3	11	22	0
Gards Point Cons.	30	4	26	0
Keensburg South	14	4	29	0
Lancaster Central	3	11	6	0
Lancaster East	4	0	12	0
Lexington	6	5	14	0
Mt. Carmel	309	138	101	0
Rochester	28	10	23	0

Wells in the New Pools*, December 22, 1959 (Continued)

County and Pool	Producing Wells	Abandoned Wells	Dry Holes	Drilling Wells
<u>Wabash, Edwards: Berryville Cons.</u>	4	15	26	0
<u>Wabash, Lawrence: Lancaster</u>	62	43	40	0
<u>Washington: Ashley</u>	14	1	12	0
Beaucoup	14	0	3	0
Beaucoup South	19	2	13	0
Cordes	101	53	22	0
Coulterville North	3	1	6	0
Dubois Cons.	93	20	64	0
Dubois Central	4	3	1	1
Elkton	1	1	3	0
Hoyleton West	1	0	1	0
Irvington	109	27	29	0
Irvington North	26	0	15	0
McKinley	12	20	25	0
New Memphis East	2	0	2	0
Okawville	5	0	5	0
Okawville North	3	0	5	0
Posen	4	0	4	0
Richview	2	2	7	0
<u>Wayne: Coil</u>	13	5	15	0
Coil North	4	0	2	0
Covington South	1	7	8	0
Goldengate North Cons.	31	12	38	1
Half Moon	63	4	24	0
Johnsonville Cons.	341	81	100	0
Johnsonville North	4	1	13	0
Johnsonville South	23	9	16	0
Johnsonville West	26	9	27	0
Keenville	43	10	23	0
Keenville East	2	1	4	0
Locust Grove	9	1	10	0
Locust Grove South	5	2	6	0
Mayberry	2	5	11	0
Mt. Erie North	5	6	19	0
Orchardville	8	1	9	0
Orchardville North	1	0	5	0
Rinard North	4	6	14	0
Zenith North	14	0	8	0
Zenith South	4	10	10	0
<u>Wayne, Hamilton: Aden Cons.</u>	93	18	34	4
<u>Wayne, White: Barnhill</u>	92	58	50	0
<u>Wayne, White, Edwards</u>				
Goldengate Cons.	333	92	204	1

Wells in the New Pools*, December 22, 1959 (Continued)

County and Pool	Producing Wells	Abandoned Wells	Dry Holes	Drilling Wells
<u>White: Black River</u>	1	0	2	0
Burnt Prairie South	2	2	4	0
Carmi	9	7	19	1
Carmi North'	4	2	13	0
Centerville	4	6	14	0
Centerville East	107	14	41	0
Concord Cons.	126	31	48	0
Concord East Cons.	26	11	36	0
Crossville West	13	2	15	0
Enfield	17	2	13	1
Maunie East	2	3	2	0
Maunie North Cons.	146	19	54	0
Maunie South Cons.	96	47	49	0
New Harmony South (Ind.)	7	0	4	0
New Haven Cons.	34	2	11	0
Phillipstown South	1	2	4	0
Storms Cons.	261	75	118	4
Sumpter	12	1	17	0
Sumpter East	27	2	16	0
Sumpter North	15	0	10	0
Sumpter South	26	2	17	0
Sumpter West	1	0	3	0
Trumbull Cons.	60	14	59	3
<u>White, Edwards: Phillipstown Cons.</u>	372	110	210	4
<u>White, Gallatin: Herald Cons.</u>	412	113	267	4
Roland Cons.	669	173	260	5
<u>White, Hamilton, Wayne:</u>				
Mill Shoals	188	48	74	1
<u>White, Wabash, Edwards</u>				
New Harmony Cons.	1653	541	614	4
<u>Williamson: Clifford</u>				
Corinth	10	0	9	0
Corinth East	1	0	3	0
Corinth North	1	0	2	0
Johnston City East	2	0	0	1
Marion	1	0	1	0
Marion East	1	0	1	1
	<hr/>	<hr/>	<hr/>	<hr/>
	23,885	7,382	10,770	152

*Fields discovered since January 1, 1937, with the exception of those which have been abandoned.

Degree Days and Refined Petroleum Stocks a/

End of Month	Degree days b/	Illinois Cities			Central Refining District Stocks c/			
		Cairo	Chicago Airport	Springfield Airport	Gasoline	Kerosene	Distillate	Residual
February 1953	593		924	815	35,614	4,406	10,143	4,575
February 1954	495		761	715	39,997	4,629	11,591	4,699
February 1955	681		1,007	933	39,949	4,481	10,718	2,964
February 1956	614		1,025	953	36,341	3,300	9,922	3,564
February 1957	553		877	799	37,139	3,960	12,759	4,323
February 1958	952		1,253	1,170	39,730	3,399	11,541	4,237
Mar. 1958	682		890	872	42,627	3,268	10,382	4,173
Apr. 1958	190		406	354	39,309	3,363	11,261	4,523
May 1958	48		149	98	36,885	4,315	15,008	5,171
June 1958	0		61	23	34,979	5,219	18,163	5,130
July 1958	0		0	2	33,498	6,127	20,595	5,225
Aug. 1958	0		4	5	33,289	7,241	24,888	5,239
Sept. 1958	18		67	59	32,084	7,611	27,681	5,304
Oct. 1958	156		255	276	29,140	7,816	29,479	5,112
Nov. 1958	428		659	602	30,635	7,681	29,609	5,263
Dec. 1958	941		1,315	1,187	31,743	5,622	21,599	4,241
Jan. 1959	945		1,437	1,309	35,063	4,018	15,474	3,428
Feb. 1959	695		1,083	961	27,203	3,435	11,758	3,385
Mar. 1959	487		853	719	40,056	3,262	10,683	3,157
Apr. 1959	190		466	364	38,609	3,770	11,779	3,263
May 1959	26		114	89	36,451	4,534	15,384	3,968
June 1959	0		12	2	34,977	5,746	19,752	4,194
July 1959	0		0	0	32,056	6,491	22,409	4,421
Aug. 1959	0		0	0	32,162	7,874	27,374	5,490
Sept. 1959	2		62	56	31,071	7,618	28,857	6,356
Oct. 1959	196		406	339	30,028	7,437	31,520	6,784
Nov. d/ 1959	660		939	861	29,497	6,828	27,555	6,223

a/ Degree days, U. S. Weather Bureau; stocks based on U. S. Bureau of Mines figures in thousands of barrels.

b/ Degree days are the number of degrees of temperature that the average temperature for each day falls below 65°F. Total for each month given.

c/ Includes states of Illinois, Indiana, Kentucky, Michigan, W. Ohio, and Tennessee.

d/ Degree days total for November; stocks as of November 27.

Crude Oil Production in the United States

(Calculated from weekly report of the Oil and Gas Journal)

	<u>Production for 1959</u> <u>(Thousands of Barrels)</u>	<u>Percent</u> <u>of total</u>
Texas	971,346	37.9
Louisiana	360,961	14.1
California	307,693	12.0
Oklahoma	196,964	7.7
Wyoming	124,647	4.9
Kansas	118,031	4.6
New Mexico	106,492	4.2
Illinois	79,601	3.1
Mississippi	43,201	1.9
Colorado	46,413	1.8
Utah	39,856	1.5
Montana	29,244	1.1
Kentucky	27,348	1.0
Arkansas	25,957	1.0
Nebraska	22,606	.9
North Dakota	15,132	.6
Eastern	15,111	.6
Indiana	11,653	.5
Michigan	10,057	.4
Alabama	5,838	.2
Florida	435	-
Nevada	37	-
	<hr/>	<hr/>
	2,563,623	100.0

Summary of Drilling and Initial Production
in Illinois for 1959 (1)

County	Number of Wells Drilled in 1959			Total Initial Production		Footage Drilled in 1959	
	Total Completions	Total		Oil in bbls.	Gas in Millions of Cubic Feet	Producing Wells	Total
		Producing Oil	Gas				
Adams	21	4	1	230	0.136	3,100	13,260
Bond	20	9	0	355	0	21,625	39,055
Brown	23	3	0	860	0	1,817	15,221
Cass	1	0	0	0	0	0	1,620
Champaign	2	0	0	0	0	0	579
Christian	181	113	0	10,048	0	213,337	322,273
Clark	65	43	1	2,070	0	86,753	112,839
Clay	143	86	0	7,673	0	247,662	424,831
Clinton	56	21	0	884	0	44,972	99,973
Coles	32	7	4	118	0.683	9,262	37,756
Crawford	99	47	2	827	1.655	57,669	118,941
Cumberland	16	4	0	67	0	6,419	24,509
Douglas	17	2	0	56	0	3,372	20,886
Edgar	8	1	0	2	0	263	3,497
Edwards	13	4	0	247	0	12,062	40,403
Effingham	37	12	0	836	0	31,725	98,304
Fayette	22	10	0	211	0	18,759	49,699
Franklin	56	20	0	3,221	0	55,738	169,387
Gallatin	70	44	0	3,557	0	113,552	183,151
Greene	2	0	0	0	0	0	1,700
Hamilton	80	45	0	3,514	0	144,530	262,679
Hancock	1	0	0	0	0	0	737
Jackson	2	0	0	0	0	0	1,897
Jasper	65	35	0	3,250	0	98,872	184,183
Jefferson	67	34	0	2,827	0	81,185	172,365
Johnson	1	0	0	0	0	0	601
Kankakee	2	0	0	0	0	0	2,347
Lawrence	148	126	0	7,372	0	207,512	259,831
Logan	2	0	0	0	0	0	3,401
McDonough	6	1	0	2	0	470	3,595
McLean	1	0	0	0	0	0	2,012
Macon	7	3	0	28	0	6,088	15,412
Macoupin	70	8	0	118	0	4,366	40,427
Madison	11	0	0	0	0	0	12,600
Marion	75	28	5	1,201	9.235	45,928	126,172
Mason	2	0	0	0	0	0	2,567
Menard	2	0	0	0	0	0	3,075
Montgomery	14	3	1	16	0.650	2,275	16,880
Moultrie	9	0	0	0	0	0	23,408
Perry	10	0	0	0	0	0	14,540
Piatt	4	0	0	0	0	0	7,945
Pike	9	0	2	0	2.030	1,020	5,982
Randolph	16	3	1	265	0.200	7,085	27,218

Summary of Drilling and Initial Production
in Illinois for 1959 (1)

County	Number of Wells Drilled in 1959			Total Initial Production		Footage Drilled in 1959	
	Total Completions	Total Producing Oil	Gas	Oil in bbls.	Gas in Millions of cubic feet	Producing Wells	Total
Richland	41	18	0	1,093	0	55,640	130,108
St. Clair	13	0	0	0	0	0	8,626
Saline	36	13	0	750	0	36,674	103,842
Sangamon	19	2	0	23	0	3,479	32,427
Schuyler	2	0	0	0	0	0	1,699
Shelby	14	4	0	132	0	8,019	26,900
Vermilion	2	0	0	0	0	0	3,449
Wabash	76	43	0	2,267	0	98,219	179,404
Warren	1	0	0	0	0	0	755
Washington	40	8	0	348	0	12,936	63,980
Wayne	143	73	0	4,579	0	232,427	466,588
White	149	85	0	21,697	0	251,103	453,984
Will	1	0	0	0	0	0	140
Williamson	7	2	0	145	0	4,634	19,232
Total	2,032	964	17	80,889	14.639	2,230,549	4,458,906

(1) Does not include input wells, salt water disposal wells, or old wells worked over.

OIL AND GAS DEVELOPMENT MAPS

Available (Incomplete)

Base maps are available for the following areas showing wells drilled since January 1, 1956. Plotting of old wells and pools is not in progress.

FLAT ROCK (T. 4, 5, 6N., R. 10, 11, 12, 13W.).

ROBINSON (T. 7, 8, 9N., R. 10, 11, 12, 13W.).

Redrawn

The oldest development maps are being redrawn on new bases. In addition to oil and gas wells and dry holes as shown on the original set, the revised set will show salt water disposal wells, conversions or wells originally drilled for secondary recovery, and stratigraphic tests no longer confidential. Revised maps are available as follows:

20. SHAWNEETOWN (T. 7, 8, 9S., R. 9, 10, 11E.).

21. CARMI (T. 4, 5, 6S., R. 9, 10, 11E., 14W.).

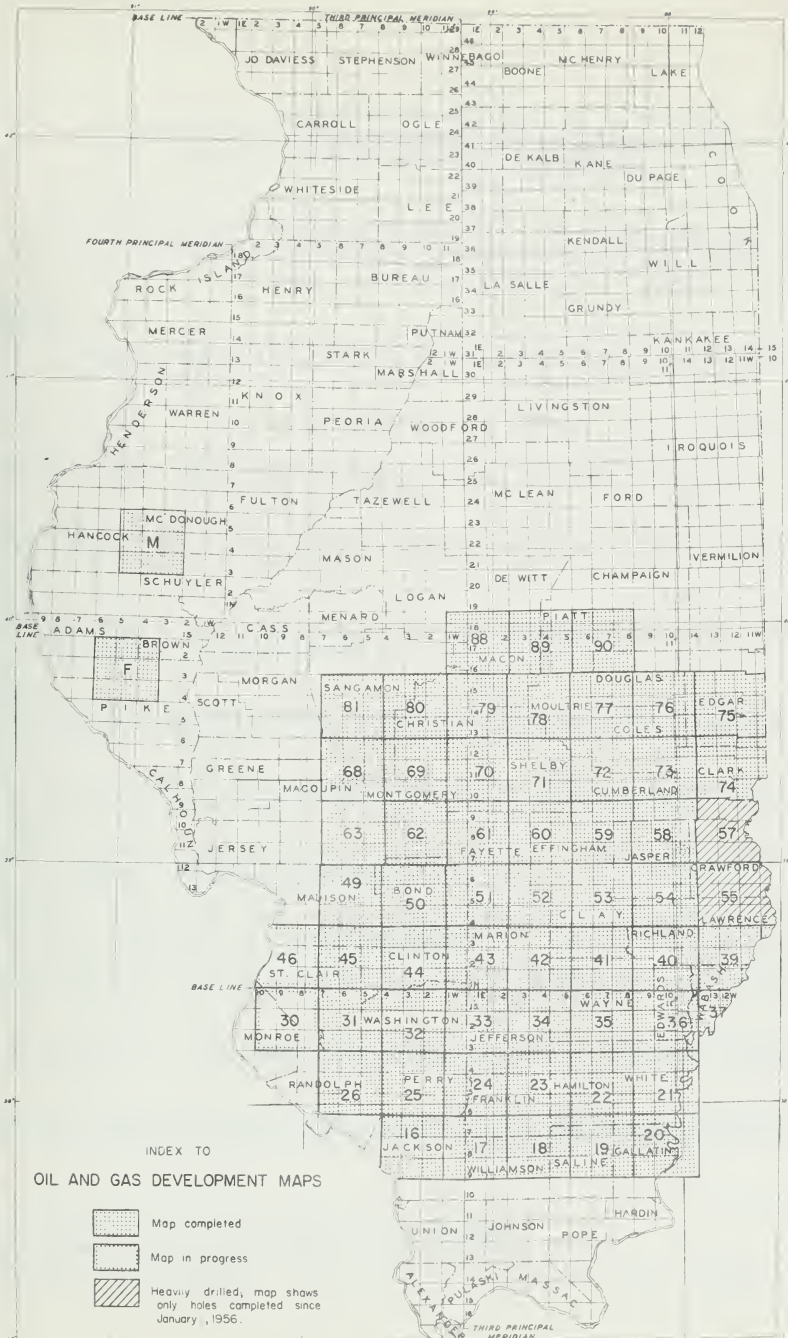
22. McLEANSBORO (T. 4, 5, 6S., R. 6, 7, 8E.).

23. BENTON (T. 4, 5, 6S., R. 3, 4, 5E.).




OIL AND GAS POOL MAPS
OF SOUTHERN ILLINOIS

The county oil and gas pool maps which were included in Bulletins 79, 81 and 83 are now available in sets of 19 plus index map. Revised to January 1, 1959. Most maps show 2 complete or 3 partial counties. Scale $\frac{1}{4}$ " = 1 mile. These maps will be omitted from 1958 Bulletin.
Price: \$2.00 per set.

(Sold only as a complete set)



INDEX TO
OIL AND GAS DEVELOPMENT MAPS

-  Map completed
-  Map in progress
-  Heavily drilled, map shows only holes completed since January, 1956.

DRILLING BY COUNTIES
WELLS COMPLETED BETWEEN DECEMBER 3 AND DECEMBER 22, 1959,
AND WILDCAT WELLS DRILLING ON DECEMBER 22

(Abbreviations used in this report will be found on the last page.)

(Errata, old wells deepened, reconditioned old wells follow list of drilling wells.)

ADAMS COUNTY

1S, 5W

- 11, NW NW NE. Central Oil Expl. Co. #1 Newingham. Drlg. 380' 12-22-59. Spd. 12-8-59. WF*.
- 25, NE SW SE. R. L. Moore #2 Stevens. Loc. 12-22-59. WN** (Kellerville Pool).
- 34, SE SE NE. Ray F. Starr #1 Frank Lierly. D&A (CDU)*** 12-22-59. Spd. 11-29-59. WN (Kellerville Pool).
- 36, SW SE SW. M. H. Richardson #3 Richard R. Pierce. D&A (CDU) 12-22-59. Spd. 12-7-59. Kellerville Pool.

1S, 7W

- 31, 990' from N. line, 330' from E. line, NW. Quincy Twenty-Second Bldg. #1 Terstreip. NR 12-22-59. WF.

2S, 5W

- 1, SW SW NW. Mike Callahan #1 Vernon Allen Comm. Pump tstg. 12-22-59. Spd. 10-27-59. WN (Kellerville Pool).
- 1, SE SW NW. Ray F. Starr #5 James Donley. D&A (CDU) 12-22-59. Spd. 11-25-59. WN (Kellerville Pool).
- 1, 330' from N. line, 380' from W. line, SW. Ray F. Starr #6 Donley. Loc. 12-22-59. WN (Kellerville Pool).
- 2, 420' from N. line, 360' from W. line, SW SW. Ray F. Starr #2 Dorus Huston. Loc. 12-22-59. WN (Kellerville Pool).
- 4, SE SW SW. E. V. Richardson #1 Henry Mowen. Drlg. 810' 12-22-59. Spd. 11-16-59. WF.
- 12, SE NE NW. Ray F. Starr #7 Wendell Doole "A". NR 12-22-59. WN (Kellerville Pool).
- 12, 400' from S. line, 375' from W. line, NW NE. Ray F. Starr #2 Mildred Milliron. POP 12-22-59. Spd. 9-5-59. WN (Kellerville Pool).

* Wildcat far - more than 2 miles from production.

** Wildcat near - from $\frac{1}{2}$ to 2 miles from production.

*** Completion data unreported; will be given when available; not included in total completions for month.

ADAMS COUNTY (continued)

2S, 5W
16, NW NW NE. Lyle Brock #1 Lane. Drlg. 290' 12-22-59. Spd. 12-10-59. WF.

BOND COUNTY

5N, 4E
13, 330' from N. line, 300' from E. line, NW NE. Robert M. Garren #1 Hunter.
Spd. 12-5-59. Comp. 12-22-59. TD 992'. D&A. Bethel ss., top 963'. WN
(Old Ripley Pool).

BROWN COUNTY

1N, 2W
32, NE NW NW. R. L. Russell #1 J. Paisley. Drlg. 210' 12-22-59. Spd. 12-10-59.
WF.

1S, 3W
5, SW NW SE. John Q. Lawless, trustee #1 Fey. Fsg. 975' 12-22-59. Spd.
11-18-59. WF.

1S, 4W
27, NW SE SW. Robert F. Tracy #1 Luster. Drlg. 471' 12-22-59. Spd. 12-9-59.
WF.

2S, 3W
21, SW NW NW. Roy Markwell #1 Gerrish. Drlg. 440' 12-22-59. Spd. 12-7-59. WF.
30, NW NW SW. Raymond Brinkley #1 Lidgard. Drlg. 160' 12-22-59. Spd. 12-6-59.
WF.

2S, 4W
4, NW NE NE. Don Teefey #1 Jones. Loc. 12-22-59. WF.
5, SE SE NW. Pal Oil Acct. #1 Ingram. Drlg. 235' 12-22-59. Spd. 12-8-59. WN
(Siloam Pool).
6, SE SE SW. M. H. Richardson #1 Jesse Roberts Comm. Spd. 12-3-59. Comp.
12-9-59. TD 930'. D&A. Trenton ls., top 798'. WN (Kellerville Pool).
8, SE SW NE. Reeter & Hirstein #1 Brown. Spd. 11-29-59. Comp. 12-9-59. TD
667'. D&A. Maquoketa sh., top 663'. WN (Siloam Pool).
8, 970' from N. line, 985' from W. line, NE. Logan Oil Co. #1 Della Brown.
Drlg. 438' 12-22-59. Spd. 12-2-59. WN (Siloam Pool).
8, SW SW SE. E. C. Reeves #1 William L. Davis "A". Spd. 11-17-59. Comp.
12-16-59. TD 551'. IP 70 BOP, 30 BW. Silurian ls., top 528'. Siloam
Pool.
8, NE SW SE. E. C. Reeves #2 William L. Davis "A". Spd. 11-20-59. Comp.
12-16-59. TD 630½'. IP 260 BOP, 20 BW. Silurian ls., top 615'. Siloam
Pool.
11, SE SW SW. August D. Orken #1 H. D. Whiteside. Drlg. 655' 12-22-59. Spd.
12-1-59. WF.

BROWN COUNTY (continued)

2S, 4W

- 13, NE SW NE. John E. Carlson #1 Walker. Drlg. 150' 12-22-59. Spd. 12-7-59. WF.
- 14, NE NW NW. Harry Bullard #1 Harris. Spd. 11-20-59. Comp. 12-9-59. TD 678'. D&A. Maquoketa sh., top 676'. WF.
- 15, SW NW SE. H. F. Robison #1 Fred Hofsess. Drlg. 390' 12-22-59. Spd. 12-7-59. WN (Siloam Pool).
- 16, NE NE SW. Henry L. Bush #2 Bush. Spd. 11-24-59. Comp. 12-9-59. TD 623'. D&A. Maquoketa sh., top 623'. WN (Siloam Pool).
- 19, NE NW SE. Charles A. Davis #1 Nelson. Drlg. 150' 12-22-59. Spd. 12-8-59. WF.
- 20, 940' from S. line, 940' from W. line, NW. Jack Robinson #1 Harper. Spd. 11-30-59. Comp. 12-16-59. TD 592'. D&A. Maquoketa sh., top 592'. WN (Siloam Pool).
- 20, NE NE NE. H. F. Robison #1 Flynt O. Parker. Spd. 12-1-59. Comp. 12-16-59. TD 486'. D&A. Maquoketa sh., top 480'. WN (Siloam Pool).
- 24, SE SE SE. Don Watson #1 Nations. Drlg. 340' 12-22-59. Spd. 11-30-59. WF.
- 30, NE NE NE. H. F. Robison #1 Vernon McNear. Loc. 12-22-59. WF.

CHRISTIAN COUNTY

13N, 3W

- 11, 330' from S. line, 460' from E. line, NW NW. Joe Simpkins #1 Gabriel. Spd. 4-8-59. Comp. 12-9-59. TD 1892'. IP 129 BOP. Hibbard ss., top 1870'. Frac. Kincaid Consolidated Pool.
- 11, NW NW NW. Joe Simpkins #1 Gabriel Comm. Spd. 4-2-59. Comp. 12-9-59. TD 1828'. IP 86 BOP. Hibbard ss., top 1812'. Frac. Kincaid Cons. Pool.
- 11, 330' from N. line, 250' from W. line, NE NW. Joe Simpkins #2 Frank E. Gabriel. Spd. 4-15-59. Comp. 12-9-59. TD 1892'. IP 22 BOP. Hibbard ss., top 1870'. Frac. Kincaid Consolidated Pool.
- 11, 321' from S. line, 586' from E. line, NE NW. Joe Simpkins #3 Frank E. Gabriel. Spd. 4-28-59. Comp. 12-9-59. TD 1898'. D&A. Silurian ls., top 1881'. Kincaid Consolidated Pool.

14N, 3W

- 29, 330' from N. line, 373' from E. line, SW SE. Joe Simpkins #1 Geo. Henninger et al. Spd. 6-9-59. Comp. 12-9-59. TD 1746'. IP 64 BOP. Silurian ls., top 1711'. Frac. Edinburg West Pool.
- 32, 292' from N. line, 100' from E. line, NW NE. Joe Simpkins #1 Becky. Spd. 3-25-59. Comp. 12-9-59. TD 1749'. IP 63 BOP. Silurian ls., top 1733'. Frac. Edinburg West Pool.
- 32, 346' from N. line, 527' from E. line, SW NE. Joe Simpkins #3 Becky Comm. POP 12-22-59. Spd. 7-15-59. WN (Edinburg Pool).

MILLITIAN COUNTY (continued)

14N, 3W

- 32, 334' from N. line, 162' from E. line, NW. Joe Simpkins #1 George Neiswander. Spd. 4-30-59. Comp. 12-9-59. TD 1745'. IP 48 BOP. Silurian ls., top 1725'. Frac. Edinburg West Pool.

15N, 1W

- 11, NW NW NW. Bernard Podolsky #2 Osborn "C". WOST 12-22-59. Spd. 11-11-59. WN (Blackland Pool).
- 21, SW NE SW. James D. Jordan #2 Vernelle Long. Spd. 11-3-59. Comp. 12-9-59. TD 1929'. IP 1032 BOP (1" choke), Silurian ls., top 1915'. Mt. Auburn Consolidated Pool.

- 22, NW NW SE. Baughman & Osborn #1 Clara A. Young. POP 12-22-59. Spd. 11-24-59. WN (Mt. Auburn Consolidated Pool).

- 28, NW NW SW. H. F. Robison #1 Gibson. WOC 4" 12-22-59. Spd. 12-2-59. WN (Mt. Auburn Consolidated Pool).

- 29, NE SE SE. James Jordan #1 Lang. Drlg. 1500' 12-22-59. Spd. 12-16-59. WN (Mt. Auburn Consolidated Pool).

- 29, 990' from S. line, 420' from W. line, SW. C. B. Mansfield #1 Glen J. Stahl. Spd. 11-17-59. Comp. 12-16-59. TD 1917'. IP 185 BOP. Silurian ls., top 1915'. Frac. Mt. Auburn Consolidated Pool.

- 30, NE SE SE. C. B. Mansfield #1 Davidson Comm. Prod. (CDU) 12-22-59. Spd. 11-25-59. Mt. Auburn Consolidated Pool.

- 32, NW NW SE. John Hannah Dev. Co. #1 Young. POP 12-22-59. Spd. 12-3-59. WN (Mt. Auburn Consolidated Pool).

15N, 2W

- 23, SW NE NE. R. Reeter & Rezek #1-R Scholes. Spd. 11-6-59. Comp. 12-9-59. TD 1912'. IP 15 BOP, tr. W. Silurian ls., top 1884'. Frac. Mt. Auburn Consolidated Pool.

CLARK COUNTY

10N, 11W

- 16, SW SE SW. Hoagland Drlg. Co. #1 Finkbeiner. Spd. 12-16-59. Comp. 12-22-59. TD 1596'. D&A. Salem ls., top 1567'. WF.

- 20, NW NW NW. Dean Stanley Oil Co. #1 Olen Collier. Spd. 11-13-59. Comp. 12-9-59. TD 2471'. D&A. Devonian ls., top 2452'. WF.

10N, 14W

- 26, 370' from S. line, 135' from E. line, NE NE. Frank Bridge #11 Poffinberger. Spd. 11-9-59. Comp. 12-22-59. TD 1439'. IP 70 BOP, 50 BW. Carper ss., top 414'. Frac. Johnson North Pool.

11N, 14W

- 6, SE SE SE. Shure Cil Co. #2 Redman. Spd. 11-1-59. Comp. 12-9-59. TD 2415'. IP 100 BOP. Trenton ls., top 2252'. Westfield Pool.

CLAY COUNTY

2N, 5E

2, SE SE SW. Keystone Oil Co. #1 Woomer. Spd. 11-9-59. Comp. 12-22-59. TD 2937'. D&A. Ste. Genevieve ls., top 2888'. Frac. Xenia East Pool.

2N, 5E

2, SE SW SW. Keystone Oil Co. #1 Woomer-Campbell Comm. Drig. 1400' 12-22-59. Spd. 12-19-59. WN (Xenia East Pool).

11, SE SE NW. Texaco, Inc. #1 C. P. Gibson. Spd. 11-18-59. Comp. 12-16-59. TD 2750'. PB 2725'. IP 78 BOP, 47 BW. Bethel ss., top 2704'. Frac. Xenia East Pool.

2N, 7E

5, NW SW SE. Shulman Bros. #2 Evans. Spd. 12-2-59. Comp. 12-16-59. TD 3106'. D&A. Ste. Genevieve ls., top 3023'. West Seminary Pool.

5, NW SE SW. Shulman Bros. #1 Frank Evans "A". Spd. 11-3-59. Comp. 12-9-59. TD 3085'. PB 3070'. IP 180 BOP. McClosky ls., top 3061'. Acid. West Seminary Pool.

5, SW NE SW. Shulman Bros. #2 James Strange. Spd. 11-21-59. Comp. 12-16-59. TD 3102'. IP 180 BOP. McClosky ls., top 3085'. Acid. West Seminary Pool.

3N, 5E

36, SE SW NE. G. E. Shoots #2 Smith. Spd. 10-2-59. Comp. 12-9-59. TD 2855'. PB 2800'. IP 95 BOP, 15 BW. Aux Vases ss., top 2731'. Frac. Kenner Pool

3N, 6E

4, NE SE NW. March Drig. Co. #1 Leonard Frost. Tstg. 12-22-59. Spd. 11-24-59. WN (Kenner North Pool).

4, NW SW NE. March Drig. Co. #1 Mae Kincaid. WOC 4" 12-22-59. Spd. 11-10-59. WF.

3N, 7E

2, NE SW SE. Atkins & Hale #1 Sullens. Spd. 9-26-58. Comp. 12-9-59. TD 2973'. IP 10 BOP, 30 BW. McClosky ls., top 2960'. Acid. Sailor Springs Consolidated Pool.

4N, 7E

1, NW NW SE. Walter Duncan #1 Brant. Tstg. 12-22-59. Spd. 12-6-59. WN (Sailor Springs Consolidated Pool).

1, NE NW SE. Francis M. Pierce #1 Earl Stanley. Spd. 11-8-59. Comp. 12-16-59. TD 2915'. PB 2910'. IP 198 BOP. McClosky ls., top 2911'. EXTENSION TO SAILOR SPRINGS CONSOLIDATED POOL.

26, SE NE NW. Delbert Runyon #1 Orville Lewis. Spd. 9-24-59. Comp. 12-16-59. TD 2635'. IP 22 BOP. Cypress ss., top 2608'. Frac. Sailor Springs Consolidated Pool.

CLAY COUNTY (continued)

5N, 6E
2, NW NW SW. V. S. & S. Drlg. Co. #1 Clarence Stumeier Hrs. To refrac.,
12-22-59. Spd. 9-25-59. WN (Hord Pool).

3, SE NW SE. V. S. & S. #1 Stumeier Hrs. Comm. Spd. 11-24-59. Comp. 12-16-59.
TD 2825'. D&A. Ste. Genevieve ls., top 2746'. Hord Pool.

5N, 7E
36, SW SW SE. Murvin Oil Co. #1 Mary Crouse "B". Spd. 12-7-59. Comp. 12-16-59.
TD 2976'. D&A. Ste. Genevieve ls., top 2886'. Sailor Springs Cons. Pool.

CLINTON COUNTY

1N, 4W
23, SW NW NE. Kewanee Oil #1 Fehrman. Drlg. 2076' 12-22-59. Spd. 12-16-59.
WN (Bartelso West Pool).

1N, 5W
9, N/2 SE SW. Brand Oil Co. #2 Wieberg Bros. Spd. 11-26-59. Comp. 12-16-59.
TD 1946'. IP 40 BOP, 5 BW. Silurian ls., top 1926'. Acid. New Baden
East Pool.

2N, 2W
6, NE NW NE. A. Schierman #1 Diekamper. TD 1207' 12-22-59. Spd. 11-29-59. WF.

3N, 1W
2, SE SW NW. Jet Oil #1 S. F. Carter. Spd. 5-20-59. Comp. 12-9-59. TD 1534'.
D&A. Aux Vases ss., top 1486'. WN (Patoka Pool).

23, SE SW SE. T. M. Conrey #1 Schlarman. Spd. 11-26-59. Comp. 12-9-59. TD
1507'. D&A. Bethel ss., top 1476'. WN (Fairman Pool).

3N, 2W
5, SW NW SE. E. J. Goldschmidt #3 Boatright. Spd. 10-30-59. Comp. 12-9-59.
TD 1199'. PB 1195'. IP 8 BOP, est. 3 BW. Bethel ss., top 1179'. Beaver
Creek South Pool.

5, SE SW NE. E. & G. Drlg. #1 Hord. Spd. 9-17-59. Comp. 12-16-59. TD 1197'.
IP 7 BOP, tr. W. Bethel ss., top 1196'. Shot. Beaver Creek South Pool.

5, SW SE NE. E. & G. Drlg. Co. #3 Hord. Spd. 10-30-59. Comp. 12-16-59. TD
1300'. D&A. Aux Vases ss., top 1279'. Beaver Creek South Pool.

31, SW SE SE. A. Schiermann #1 Hustedde-Rolfers. Loc. 12-22-59. WF.

COLES COUNTY

13N, 7E
22, SE SE SE. Development Assoc. #1 Tracy-Miller Comm. "A". D&A (CDU)
12-22-59. Spd. 12-14-59. WN (Cooks Mills Consolidated Pool).

27, NE SE NE. Dev. Assoc., Inc. #1 G. Taylor. Spd. 12-2-59. Comp. 12-9-59.
TD 1959'. D&A (SO). Ste. Genevieve ls., top 1905'. WF.

FRANKFORD COUNTY

511, 12W

4, NE NE SE. Art Fritz #1 L. Midgett. Spd. 12-14-59. Comp. 12-22-59. TD 1621'. D&A. Aux Vases ss., top 1585'. Main Consolidated Pool.

6N, 11W

24, SW NE NE. Richland Oil Corp. #1 S. Richey. Spd. 11-28-59. Comp. 12-22-59. TD 621'. IP 1,500,000 cu. ft. gas flowing. Pennsylvanian ss., top 612'. DISCOVERY OF RICHWOOD (GAS) POOL.

32, NE SE NW. J. E. Pape & E. Thompson #1 P. Reavill Hrs. Spd. 11-30-59. Comp. 12-22-59. TD 1013'. D&A. Pennsylvanian ss., top 920'. Main Cons. Pool.

6N, 12W

8, NW NE SW. L. S. Rister #1 Novosel. Spd. 10-25-59. Comp. 12-9-59. TD 1552'. PB 1530'. IP 40 BOP, 30 BW. Aux Vases ss., top 1504'. Frac. Main Cons. Pool.

29, SE NW NW. Dome & Drake #6 N. Frost. Spd. 11-22-59. Comp. 12-9-59. TD 1531'. D&A. Ste. Genevieve ls., top 1462'. Main Consolidated Pool.

6N, 13W

24, SE SW SE. Mahutska #1 Crozier et al. Spd. 9-10-59. Comp. 12-9-59. TD 992'. D&A. Pennsylvanian ss., top 967'. Main Consolidated Pool.

24, SW SE SE. Mahutska Oil Co. #1 Crozier-Crowell. Spd. 9-11-59. Comp. 12-9-59. TD 988'. IP 8 BOP, 24 BW. Pennsylvanian ss., top 968'. Frac. Main Consolidated Pool.

25, NW NE NE. Mahutska #1 Crowell Comm. Spd. 9-2-59. Comp. 12-9-59. TD 981'. IP 10 BOP. Pennsylvanian ss., top 967'. Frac. Main Consolidated Pool.

7N, 13W

14, SE NW SE. Geo. W. Kasserman #1 Bennett. Spd. 8-7-59. Comp. 12-22-59. TD 1051'. D&A. Pennsylvanian ss., top 994'. Main Consolidated Pool.

8N, 12W

26, 330' from N. line, 530' from W. line, NE NE. C. M. Smith #1 Heber. Temp. abd. 12-16-59. Spd. 1-30-59. TD 1070'. Pennsylvanian ss., top 1057'. WF.

8N, 14W

2, 660' from N. line, 330' from E. line, NE. Ralph Edwards #2 Geffs. Spd. 4-21-59. Comp. 12-9-59. TD 755'. PB 750'. IP 15 BOP, 5 BW. Aux Vases ls., top 726'. Frac. & Acid. Bellair Pool.

DEWITT COUNTY

20N, 1E

17, SE SE SW. John P. Potsch #1 Taylor-Moore "A". TD 1638' 12-22-59. Spd. 12-16-59. WF.

DOUGLAS COUNTY

15N, 10E

31, SW SW SW. W. W. Henigman #1 McMillan. Spd. 11-25-59. Comp. 12-9-59. TD 377'. D&A. Pennsylvanian ss., top 375'. WF.

EDGAR COUNTY

12N, 10W

5, SW SW SW. T. H. Gofourth #1 Minnis. Drlg. 115' 12-22-59. Spd. 12-5-59.
WN (Elbridge Pool).

14N, 14W

25, SW NE NW. Earnest Zink #1 Henry. Spd. 11-30-59. Comp. 12-9-59. TD 397'.
D&A. Pennsylvanian ss., top 335'. Warrenton-Borton Pool.

EDWARDS COUNTY

3S, 14W

18, SW SW NE. Black & Black Oil Co. #1 McIdler. Spd. 9-25-59. Comp. 12-16-59.
TD 3160'. D&A. Ste. Genevieve ls., top 3058'. Phillipstown Cons. Pool.

EFFINGHAM COUNTY

6N, 5E

10, SE SE SE. Dale Hopkins #1 Keller. NR 12-22-59. Spd. 10-6-58. WN (Mason
North Pool).

11, SW SW SW. Dale Hopkins #1 Krohn. Spd. 8-16-59. Comp. 12-9-59. TD 2502'.
IP 75 BOP, 25 BW. Rosiclare ss., top 2484'. Frac. Mason North Pool.

32, NE SE SE. D. F. Herley #1 Tucker. Drlg. 2414' 12-22-59. Spd. 12-17-59.
WN (Iola Consolidated Pool).

FAYETTE COUNTY

6N, 2E

25, NE NE SE. J. E. Carter #1 Wm. Small. Spd. 11-4-59. Comp. 12-16-59. TD
1890'. D&A. Ste. Genevieve ls., top 1850'. Acid. St. James Pool.

9N, 3E

36, SE SW NE. Arthur Larsen #1 Maud Fulks. Spd. 11-9-59. Comp. 12-16-59. TD
1891'. D&A. Ste. Genevieve ls., top 1792'. Louden Pool.

FRANKLIN COUNTY

5S, 3E

30, SW SE NE. H. O. Whittington #6 J. J. Pickens. Drlg. 2650' 12-22-59. Spd.
12-16-59. WN (Whittington Pool).

7S, 3E

19, 400' from S. line, 514' from W. line, NE SW. Raymond O. Horn #2-B Tew-
Horn. Spd. 10-21-59. Comp. 12-9-59. TD 2058'. IP 60 BOP. Tar Springs
ss., top 2038'. Frac. West Frankfort Consolidated Pool.

7S, 4E

11, SW NW SE. R. W. Choisser #1-A Westbrook. Spd. 12-10-59. Comp. 12-22-59.
TD 3180'. D&A. Aux Vases ss., top 3130'. Thompsonville East Pool.

11, SE SW SW. Ralph Choisser #1 I. E. Westbrook Trustees. Spd. 7-3-59. Comp.
12-16-59. TD 3155'. PB 3130'. IP 380 BOP. Aux Vases ss., top 3098'.
Frac. Thompsonville North Pool.

GALLATIN COUNTY

8S, 9E

26, SW SW NE. Jud Noble #1 Martin Abell. Spd. 12-14-59. Comp. 12-22-59. TD
2950'. D&A. Ste. Genevieve ls., top 2823'. Inman West Consol. Pool.

WILMINGTON COUNTY (continued)

9S, 8E

- 2, SW SW NE. Kewanee Oil #1 Hish. Spd. 11-30-59. Comp. 12-16-59. TD 2900'.
D&A. Ste. Genevieve ls., top 2756'. WF.

HAMILTON COUNTY

3S, 7E

- 31, SW SW SW. Slagter Prod. Corp. #1 B. K. Leach. WOC 4" 12-22-59. Spd.
11-23-59. WN (Aden South Pool).

4S, 7E

- 10, NE SW SW. E. Paul DuPont, Jr. #1-B S. L. Moore. Spd. 8-26-59. Comp.
12-22-59. TD 4290'. PB 4200'. IP 14 BOP, 100 BW. McClosky & Osage ls. Acid.
Bungay Consol. Pool. OSAGE NEW PAY IN POOL.

- 35, NE SE SW. Collins Bros. #1 Gilbert Comm. Spd. 12-8-58. Comp. 12-9-59.
TD 3400'. D&A. Ste. Genevieve ls., top 3390'. Bungay Consolidated Pool.

6S, 5E

- 10, E/2 SE SW. Nat'l. Assoc. Pet. #1 L. Morey. Spd. 11-1-59. Comp. 12-16-59.
TD 3340'. PB 2957'. IP 13 BOP, 60 BW. Cypress ss., top 2910'. Frac.
Dale Consolidated Pool.

- 17, SW SE SE. Slagter Prod. Corp. #1 Randolph. Spd. 11-29-59. Comp. 12-16-59.
TD 3361'. D&A. Ste. Genevieve ls., top 3350'. WN (Dale Consolidated
Pool).

- 20, 390' from S. line, 330' from W. line, NW SE. Collins Bros. #1 Webb. Spd.
12-27-58. Comp. 12-9-59. TD 3324'. D&A. Ste. Genevieve ls., top 3300'.
Dale Consolidated Pool.

6S, 6E

- 17, SE NW NW. Stewart Oil Co. #5 Ada Dial. Spd. 10-22-59. Comp. 12-16-59. TD
3315'. PB 3300'. IP 44 BOP, 102 BW. McClosky ls., top 3246'. Acid.
Dale Consolidated Pool.

6S, 7E

- 16, SE SW SW. W. C. McBride, Inc. #9 Benefiel-Arnold. Spd. 11-24-59. Comp.
12-9-59. TD 3260'. D&A. Ste. Genevieve ls., top 3134'. Dale Cons. Pool.

- 20, SW NE NE. Rockford Pet. Co. #2 Ben Johnson. Spd. 11-11-59. Comp. 12-9-59.
TD 3265'. D&A. St. Louis ls., top 3252'. Dale Consolidated Pool.

- 21, NE NW SW. Calvin Oil Co. #6 Mayberry. Spd. 11-21-59. Comp. 12-16-59. TD
3089'. IP 300 BOP. Aux Vases ss., top 3074'. Frac. Dale Cons. Pool.

- 29, NE NW NE. Calvin Oil Co. #2 Richard Pickens. Spd. 12-8-59. Comp. 12-22-59.
TD 3259'. D&A. Ste. Genevieve ls., top 3158'. Dale Consolidated Pool.

JASPER COUNTY

5N, 9E

- 8, 860' from N. line, 330' from E. line, SE NW. H. C. Sanders #1 R. L.
Worcester. Loc. 12-22-59. WN (Wakefield North Pool).

JASPER COUNTY (continued)

5N, 9E

- 13, SW NW SE. Mt. Carmel Drlg. Co. #1 Rush Parnell. Spd. 10-31-59. Comp. 12-9-59. TD 2998'. PB 2988'. IP 125 BOP. McClosky ls., top 2958'.
Acid. Clay City Consolidated Pool.

5N, 10E

- 2, SW SW NE. Bell Bros. #2 C. Rudd. Spd. 11-1-59. Comp. 12-22-59. TD 2908'.
IP 117 BOP & F, 1/8" choke. McClosky ls., top 2866'. Frac. Ste. Marie
West Pool.
- 6, NE SW NE. John M. Zanetis #6 Keller "A". Spd. 11-7-59. Comp. 12-22-59. TD
2870'. PB 2860'. IP 68 BOP, 15 BW. Aux Vases & Rosiclare ls. Frac. &
Acid. Clay City Consolidated Pool.

6N, 10E

- 36, SE NW SW. M. M. Spickler #1 Keller-Fehrenbacker Comm. D&A (CDU) 12-22-59.
Spd. 12-8-59. Ste. Marie West Pool.

7N, 10E

- 16, SE NW SW. Frank Bolin #1 O. Earnest. WOC 4" 12-22-59. Spd. 11-28-59. WN
(Clay City Consolidated Pool).
- 16, SE SW NW. E. & G. Drlg. Co. #1 Ed Michl. NR 12-22-59. Spd. 8-22-59. WN
(Clay City Consolidated Pool).
- 16, SW SE NW. E. & G. Drlg. Co. #2 Andrew Reisner. NR 12-22-59. Spd. 7-15-59.
WN (Clay City Consolidated Pool).
- 16, NW SE SW. E. & G. Drlg. Co. #1 Katherine Schissel. NR 12-22-59. Spd.
7-15-59. WN (Clay City Consolidated Pool).
- 16, NE SW SW. E. & G. Drlg. Co. #2 Katherine Schissel. NR 12-22-59. Spd.
7-24-59. WN (Clay City Consolidated Pool).
- 20, NW NE NE. E. & G. Drlg. Co. #1 John L. Harvey, Sr. NR 12-22-59. Spd.
8-1-59. WN (Clay City Consolidated Pool).
- 21, 330' from S. line, 990' from W. line, SW NW. E. & G. Drlg. Co. #2 Cowger.
NR 12-22-59. Spd. 7-25-59. WN (Clay City Consolidated Pool).
- 21, NE SE NW. E. & G. Drlg. Co. #1 A. Reisner. NR 12-22-59. Spd. 7-6-59. WN
(Clay City Consolidated Pool).
- 21, NW NE NW. E. & G. Drlg. Co. #3 Andrew Reisner. NR 12-22-59. Spd. 7-15-59.
WN (Clay City Consolidated Pool).
- 21, SE SW SW. E. & G. Drlg. Co. #1 Schedlbauer et al. NR 12-22-59. Spd.
6-3-59. WN (Clay City Consolidated Pool).
- 28, NW SE NW. E. & G. Drlg. Co. #3 Ochs. NR 12-22-59. Spd. 10-12-59. WF.
- 31, NE NW SE. E. & G. Drlg. Co. #1 Leo Dhom. WOC 5" 12-22-59. Spd. 11-1-59.
WN (Newton North Pool).

JASPER COUNTY

7N, 10E

- 33, NE SE NW. Parrish & Ensminger #1 W. J. Menke. Spd. 11-20-59. Comp. 12-16-59. TD 2835'. PB 2780'. IP 140 BOP, est. 7 BW. McClosky ls., top 2768'. Frac. Clay City Consolidated Pool.
- 33, SE SE NW. E. & G. Drlg. Co. #1 Sacred Heart Mission. Prod. (CDU) 12-22-59. Spd. 11-10-59. Clay City Consolidated Pool.

JEFFERSON COUNTY

1S, 1E

- 6, 330' from S. line, 425' from W. line, NW SE. Leo Dare #1 W. L. Beckmeyer. Spd. 9-17-59. Comp. 12-9-59. TD 1338'. PB 980'. IP 7 BOP. Pennsylvania ss., top 934'. Frac. Cravat West Pool.

1S, 2E

- 3, 672' from N. line, 687' from W. line, NW SW. Carter Oil Co. #5 Earl Cunningham. Spd. 10-29-59. Comp. 12-16-59. TD 2035'. IP 81 BOP, 138 BW. Aux Vases ss., top 2007'. Frac. Salem Consolidated Pool.
- 10, 680' from N. line, 686' from W. line, NW. Carter Oil Co. #6 Maud Foster. Spd. 11-6-59. Comp. 12-16-59. TD 2041'. IP 123 BOP, 122 BW. Aux Vases ss., top 2006'. Frac. Salem Consolidated Pool.

2S, 3E

- 1, SE NE SE. Wm. Murphy et al. #1 Hill. Spd. 12-8-59. Comp. 12-22-59. TD 2948'. D&A. Ste. Genevieve ls., top 2789'. Divide South Pool.

3S, 4E

- 22, SW SE SE. Kenneth Parrott #1 McReynolds. D&A (CDU) 12-22-59. Spd. 12-12-59. Belle Rive Pool.

4S, 2E

- 9, NE SW NW. Kewanee Oil #1 Muddy. SD 2068' 12-22-59. Spd. 12-8-59. WN (Elk Prairie Pool).

4S, 4E

- 21, NW NW NW. R. H. Troop #1 E. Feldman. Spd. 12-5-59. Comp. 12-22-59. TD 3306'. D&A. Ste. Genevieve ls., top 3184'. WF.

KANKAKEE COUNTY

30N, 9E

- 2, NW SW NW. Sam Ball #1 A. Fritz. Loc. 12-22-59. WF.

31N, 11E

- 19, SW SW NW. E. V. Richardson #1 V. H. Goodknecht. Loc. 12-22-59. WF.

LAWRENCE COUNTY

3N, 11W

- 18, NE NW NE. Texaco, Inc. #3 Lawrenceville Works. Spd. 7-25-59. Comp. 12-16-59. TD 1605'. PB 1600'. IP 67 BOP, 133 BW. Cypress ss., top 1554'. Frac. Lawrence Pool.

LAWRENCE COUNTY (continued)

2N, 11W

18, SE SW NE. Texaco, Inc. #8 Lawrenceville Works. Spd. 11-21-59. Comp. 12-16-59. TD 1596'. IP 65 BOP, 76 BW. Cypress ss., top 1551'. Frac. Lawrence Pool.

18, 287' from S. line, 330' from E. line, SE NE. Texaco, Inc. #9 Lawrenceville Works. Spd. 11-15-59. Comp. 12-16-59. TD 1607'. PB 1603'. IP 31 BOP, 112 BW. Cypress ss., top 1553'. Frac. Lawrence Pool.

20, NW SE SE. Sweitzer-Dennison #1 Shick. Spd. 7-9-59. Comp. 12-9-59. TD 1860'. D&A (SO). Ste. Genevieve ls., top 1784'. Lawrence Pool.

30, 530' from N. line, 330' from E. line, NE SE. A. W. Rea Drig. Co. #4 Leighty Bros. Spd. 12-3-59. Comp. 12-22-59. TD 1653'. PB 1640'. IP 36 BOP, 110 BW. Cypress ss., top 1615'. Frac. Lawrence Pool.

3N, 12W

11, SE SE NW. Roger Kirkwood #21 Kirkwood. Spd. 11-27-59. Comp. 12-16-59. TD 1881'. PB 1658'. IP 50 BOP. Cypress & Bethel ss. Frac. Lawrence Pool.

16, NW NE SE. Chas. Zanetis #2 Seed Hrs. D&A (CDU) 12-22-59. Spd. 6-15-59. Lawrence Pool.

24, SW SE NW. W. Leon Wright #4 Lewis. Spd. 11-12-59. Comp. 12-22-59. TD 1859'. PB 1661'. IP 150 BOP. Cypress ss., top 1582'. Frac. Lawrence Pool.

36, 380' from N. line, 330' from W. line, NE NW. R. A. Harris #3-A Withers. Spd. 11-28-59. Comp. 12-16-59. TD 1018'. PB 998'. IP 75 BOP, 25 BW. Pennsylvanian ss., top 980'. Lawrence Pool.

LOGAN COUNTY

19N, 1W

12, NE NE NE. John P. Potsch #1 Mildred R. Dennis "A". Loc. 12-22-59. WF.

20N, 1W

24, NE SW SE. John P. Potsch #1 Orville R. Johnson "A". RURT 12-22-59. WF.

MACOUPIN COUNTY

7N, 7W

16, NW NW SW. Ed Kapes #2 Landers. Temp. abd. (SO) 12-16-59. Spd. 8-21-58. TD 508'. Pennsylvanian ss., top 500'. Shot. Staunton West Pool.

16, NE SW SW. Edward Kapes #5 Landers. Temp. abd. 12-16-59. Spd. 2-5-59. TD 508'. Pennsylvanian ss., top 491'. Shot. Staunton West Pool.

17, 340' from S. line, 380' from E. line, NW. L. W. Rambo #1 Mansholt. PCP 12-22-59. Spd. 8-31-59. WN (Staunton West Pool).

17, SE SE NW. L. W. Rambo #1-A Mansholt. Pump tstg. 12-22-59. Spd. 11-5-59. WN (Staunton West Pool).

MADISON COUNTY (continued)

7N, 7W

17, 500' from S. line, 330' from E. line, SW NE. Jack J. Brady #2 Musenheimer. Spd. 7-30-59. Comp. 12-22-59. TD 478'. IP 11 BOP. Pennsylvanian ss., top 468'. Staunton West Pool.

7N, 8W

26, 350' from N. line, 400' from W. line, NE SE. Edwardsville Oil Co. #1 Louis Schmidt. Abd. loc. 12-22-59. WF.

9N, 6W

18, 380' from S. line, 544' from E. line, NE SE SE. Henry J. Halloway #1 Culp. Temp. abd. (CDU) 12-22-59. Spd. 11-24-59. WN (Carlinville South Pool).

9N, 7W

17, SW SE NW. C. M. Faulkner #1 Newby. Spd. 11-23-59. Comp. 12-22-59. TD 404'. D&A. Pennsylvanian ss., top 401'. WN (Carlinville Pool).

10N, 6W

2, SE NW SE. E. & G. Drlg. Co. #1 E. Malham. MIST, CO 12-22-59. Spd. 7-6-59. WF.

11, NW NW NE. E. & G. Drlg. Co. #1 Carlinville Nat'l. Bank. NR 12-22-59. Spd. 5-27-59. WF.

MADISON COUNTY

4N, 5W

29, NW SW NE. Edward C. Kock #1 C. Jakel. WOC 4" 12-22-59. Spd. 11-11-59. WF

29, SE SE NW. Edward C. Koch #1 Stocker. Loc. 12-22-59. WF.

4N, 7W

24, SW SW SW. R. F. Anderson & James McBride #1 H. L. Schmidt. D&A (CDU) 12-22-59. Spd. 12-12-59. WF.

4N, 9W

36, 490' from N. line, 330' from E. line, NE. H. R. Brase #1 Kyle. SD 420' 12-22-59. Spd. 11-12-59. WF.

5N, 6W

28, SE SW SW. Geo. Cassens #1 Klenke. NR 12-22-59. Spd. 6-13-59. WN (Marine Pool).

29, NW NW NE. Geo. Cassens #1 Schuetz. SD 1773' 12-22-59. Spd. 6-4-59. WN (Marine Pool).

6N, 7W

20, 693' from S. line, 1052' from E. line, NE. Homeier & Weber #2 E. Myers. SD 12-22-59. Spd. 3-17-59. WF.

MARION COUNTY

3N, 2E

34, NE SE SW. Texaco, Inc. #4 H. McMackin. Spd. 12-10-59. Comp. 12-16-59. TD 2171'. D&A. Ste. Genevieve ls., top 2128'. Tonti Pool.

MONROE COUNTY

4N, 1E

16, NW SW SE. W. L. Belden #1 O. P. Genre. Loc. 12-22-59. WN (Patoka Pool).

19, NE NW SE. Beeson Oil Dev. #3 P. J. Mojonnier. Spd. 10-21-59. Comp.
12-9-59. TD 1452'. IP 25 BOP. Bethel ss., top 1445'. Patoka Pool.

MONTGOMERY COUNTY

11N, 5W

26, NW SE NW. John F. Dunnill #1 Chas. Burnet. Drlg. 1841' 12-22-59. Spd.
12-7-59. WF.

PERRY COUNTY

4S, 1W

10, NE SE SE. Homer Rutherford #1 H. C. Easter. Temp. abd. (SO) 12-16-59. Spd.
8-20-59. TD 1330'. PB 1174'. Bethel ss., top 1318'. Frac. WN (Tamaroa
Pool).

PIATT COUNTY

16N, 4E

27, SW SW NW. Charles W. Barop #1 Groff. D&A (CDU) 12-22-59. Spd. 11-23-59.
WF.

19N, 5E

34, NE NE SE. Theo. Myers #1 Kirkland. Spd. 11-29-59. Comp. 12-22-59. TD
1786'. D&A. Devonian ls., top 1762'. WF.

PIKE COUNTY

3S, 3W

4, 330' from N. line, 425' from E. line, NW NE. Dickinson Oil Co., Inc. #1
Webel. SD 940' 12-22-59. Spd. 12-1-59. WF.

POPE COUNTY

13S, 5E

25, SW SW SE. Frank Bolin et al. #1 Harold Clanahan. Loc. 12-22-59. WF.

13S, 6E

31, 42' from N. line, 557' from E. line, SW NE SW. Vick & Waite Oil Co. #1
Hillis Clanahan. Set pay string 12-22-59. Spd. 10-5-59. WF.

31, 222' from N. line, 330' from W. line, SW SE. Vick & Waite Oil Co. #1 Hal
V. Trevillion. SD 492' 12-22-59. WF.

14S, 6E

21, 230' from S. line, 202' from E. line, NW. Vick-Waite Oil Company #1 Perry
Chaney. Drlg. 244' 12-22-59. WF.

PULASKI COUNTY

14S, 1W

4, NW NW NE. Earl W. Lingle #1 Earl Atherton. NR 12-22-59. WF.

RANDOLPH COUNTY

4S, 5W

16, NW NE SE. C. A. Gutermuth #1 Prest. Spd. 6-6-59. Comp. 12-9-59. TD 2227'.
IP 20 BOP. Silurian ls., top 2179'. Acid. Tilden Pool.

PANOLA COUNTY

4S, 7W

28, SE NW SE. E. E. Rue #1 L. Schmall. Loc. 12-22-59. WF.

5S, 5W

4, 400' from S. line, 500' from E. line, NW. Kewanee Oil #1 Schup Unit. Spd. 12-4-59. Comp. 12-16-59. TD 2422'. D&A. Silurian ls., top 2012'. WN (Sparta Pool).

16, SW SE SW. Slaughter Prod. Corp. #1 Lyles Hrs. RURT 12-22-59. WN (Sparta South Pool).

24, SE SW NW. W. L. Topf #1 H. Wilson. D&A (CDU) 12-22-59. Spd. 10-16-59. WF.

RICHLAND COUNTY

3N, 9E

15, 330' from N. line, 500' from E. line, SE. Delbert H. Runyon #1 Harry S. Hall. Spd. 7-30-59. Comp. 12-9-59. TD 3022'. PB 2999'. IP 20 BOP, 100 BW. Rosiclare ls., top 2976'. Frac. & Acid. Clay City Cons. Pool.

3N, 11E

7, SW SW NW. John M. Zanetis #1 Bolander. D&A (CDU) 12-22-59. Spd. 11-28-59. Ritter North Pool.

SALINE COUNTY

8S, 5E

25, NW SE NE. Roy Powers #2 Droit Comm. D&A (CDU) 12-22-59. Spd. 11-23-59. Harco East Pool.

36, NE NE SW. Crawford Prod. Co. #1 Galleher. Loc. 12-22-59. WN (Harco East Pool).

8S, 6E

22, NE SW SW. E. E. Rue #1 Fred Burns. MIRT 12-22-59. WN (Raleigh Pool).

27, NW SW NE. R. W. Portis #1 Kingsley McConnell. Spd. 12-1-59. Comp. 12-9-59. TD 2063'. D&A. Vienna ls., top 2060'. WN (Harrisburg Pool).

28, NW NE NW. J. W. Flannigan #1 Glasscock. D&A (CDU) 12-22-59. Spd. 11-20-59. Raleigh South Pool.

SANGAMON COUNTY

13N, 4W

18, NW NW SE. Vickery Drlg. Co., Inc. #1 D. A. Hamilton. Drlg. 1430' 12-22-59. Spd. 12-14-59. WF.

15N, 4W

21, SE NW SW. Alladin Oil Co. #1 Scott. WOST 12-22-59. Spd. 12-7-59. WF.

SCHUYLER COUNTY

2N, 3W

7, SW SE NE. F. Brasi & N. Hillyer #1 Hillyer. Loc. 12-22-59. WF.

SCHUYLER COUNTY (continued)

3N, 1W
16, NE NE NE. Robert W. Lichtenberger #1 Chockley. NR 12-22-59. WF.

SCOTT COUNTY

13N, 10W
5, NW SW NE. Wm. R. Aydelott #1 Wm. R. Aydelott. Loc. 12-22-59. WF.

TAZEWELL COUNTY

26N, 3W
28, SW NE NE. A. M. Scroggin #1 D. H. Cummings. NR 12-22-59. Spd. 1-21-54.
WF.

UNION COUNTY

11S, 1E
20, SW SE SW. Athene Dev. Co. #1 Wm. Burpo. Loc. 12-22-59. WF.

12S, 1W
11, NE SW. Athene Develop. Co. #1 Clarence Webb. MIRT 12-22-59. WF.

WARREN COUNTY

8N, 2W
12, NW NW SW. Gene Stoker #1 McDermitt. MIST 12-22-59. WF.

WASHINGTON COUNTY

1S, 1W
18, 390' from S. line, 400' from E. line, NW. J. B. Troop #1 A. Reifemeier.
Spd. 12-22-59. WF.

21, 380' from N. line, 330' from E. line, NW SW. T. R. Lindsay #1 Lyman Creed.
D&A (CDU) 12-22-59. Spd. 11-26-59. WN (Irvington Pool).

1S, 5W
21, N/2 NW SW. Collins Bros. #1 Rosa Moellman. Spd. 12-21-58. Comp. 12-9-59.
TD 2143'. D&A. Silurian ls., top 2056'. WN (New Memphis South Pool).

2S, 2W
28, NW SW NE. Jet Oil Co. #1 McWilliams. Spd. 9-2-59. Comp. 12-9-59. TD
1575'. D&A. Bethel ss., top 1529'. WN (Beaucoup South Pool).

2S, 4W
22, SW NE NE. Jet Oil Co. #1 Myer. SD 420' 12-22-59. Spd. 9-19-59. WF.

3S, 1W
33, SW NE NW. N. A. Baldrige #2 Schwind Comm. Spd. 10-4-59. Comp. 12-22-59.
TD 1341'. IP 14 BOP, 75 EW. Bethel ss., top 1336'. Shot. Dubois Central
Pool.

3S, 4W
32, NW NE NW. Jet Oil Co. #11 A. J. Hunieth. Spd. 10-31-58. Comp. 12-9-59.
TD 1187'. D&A. Renault ss., top 1182'. WN (McKinley Pool).

WAYNE COUNTY

1N, 5E
26, NE SE NW. G. E. Shoots #1 McElyea. D&A (CDU) 12-22-59. Spd. 12-1-59.
WN (Johnsonville West Pool).

FAYNE COUNTY (continued)

1N, 8E

11, 330' from S. line, 657' EL, SW NE. Walter S. Morton #2 E. Fitch. Spd. 3-26-58. Comp. 12-9-59. TD 3225'. PB 3130'. IP 22 BOP, 14 BW. Rosiclare ls., top 3102'. Acid. Clay City Consolidated Pool.

1N, 9E

17, SW NW NE. Jack Inglis Oil Prop. #1 Frederick. Tstg. 12-22-59. Spd. 11-16-59. WN (Mt. Erie North Pool).

2N, 6E

20, SE SE NE. R. H. Troop #1 Rhoda Laughlin. Spd. 11-16-59. Comp. 12-9-59. TD 3221'. D&A. Ste. Genevieve ls., top 3068'. Zenith North Pool.

2S, 7E

33, C SE NW. H. H. Weinert Est. #8 H. J. Morlan "A". Spd. 9-11-59. Comp. 12-16-59. TD 4162'. PB 4000'. IP 32 BOP, 50 BW. Salem ls., top 3728'. Acid. Aden Consolidated Pool.

3S, 7E

16, 533' from N. line, 670' from W. line, SW NW. Texaco, Inc. #16 H. Silverman. Spd. 10-6-59. Comp. 12-9-59. TD 5379'. PB 5338'. IP 207 BCF (18/64" choke). Dutch Creek ss., top 5318'. Acid. Aden Cons. Pool. NEW PAY IN POOL.

WHITE COUNTY

4S, 9E

28, SE NE SE. Mutual Oil & Gas #1 Sailor. Drlg. 2221' 12-22-59. Spd. 12-16-59. WN (Sumpter South Pool).

4S, 10E

35, SW NW SE. C. F. Rebstock, Receiver #1 Hardy "A". Spd. 11-25-59. Comp. 12-16-59. TD 3071'. PB 3000'. IP 528 BCF. Aux Vases ss., top 2966'. Frac. Phillipstown Consolidated Pool.

4S, 14W

10, 330' from S. line, 360' from W. line, SW SW. Calvin Oil Co. #4 Davenport. Spd. 11-7-59. Comp. 12-9-59. TD 2900'. PB 2894'. IP 28 BOP, 30 BW. Aux Vases ss., top 2848'. Frac. New Harmony Consolidated Pool.

5S, 8E

27, SE SE NE. Dee Drlg. Co. #1 T. M. Jordan. Drlg. 2324' 12-22-59. Spd. 12-15-59. WN (Trumbull Consolidated Pool).

29, SE NE SW. Joe A. Dull #2 Lloyd Price. Spd. 11-28-59. Comp. 12-16-59. TD 3412'. PB 3360'. IP 288 BCF (3/32" choke). Chara ls., top 3317'. Enfield Pool.

5S, 10E

22, 330' from S. line, 550' from W. line, NE NW. R. C. Davoust #1 Martha Ferguson. Spd. 12-1-59. Comp. 12-22-59. TD 1486'. IP 117 BOP. Pennsylvanian ss., top 1358'. Storms Consolidated Pool.

6S, 9E

3, SW NW SE. Dwight Witherspoon #1 N. M. Brockett. Pump tstg. 12-22-59. Spd. 7-20-59. WN (Storms Consolidated Pool).

WALTER COUNTY (continued)

03, 9E

9, NE NW NW. Nat'l. Assoc. Pet. Co. #1 J. E. Hughes. Spd. 10-30-59. Comp. 12-9-59. TD 3183'. PB 2430'. IP 312 BOP, 275 BW. Tar Springs ss., top 2370'. Roland Consolidated Pool.

9, NW NW NW. Nat'l. Assoc. Pet. Co. #2 J. E. Hughes. Spd. 11-14-59. Comp. 12-22-59. TD 2758'. IP 59 BOP, 113 BW. Cypress ss., top 2727'. Frac. Roland Consolidated Pool.

12, SE NE NE. E. D. Harmon #10 Aldridge. Spd. 10-28-59. Comp. 12-9-59. TD 3011'. PB 2985'. IP 150 BOP, 96 BW. Aux Vases ss., top 2955'. Frac. Storms Consolidated Pool.

7S, 9E

10, NE NW NE. Paul S. Knight #2 Hendrix Comm. Spd. 11-5-59. Comp. 12-22-59. TD 2642'. D&A. Cypress ss., top 2632'. Herald Consolidated Pool.

7S, 10E

24, SW SE NE. J. S. Carter #1 Fuhrer. Spd. 11-14-59. Comp. 12-22-59. TD 2871'. IP 75 BOP. McClosky ls., top 2360'. Acid. New Haven Cons. Pool.

WHITESIDE COUNTY

21N, 3E

25, 990' from S. line, 330' from W. line, NE. A. A. Potter #1 Holcomb. NR 12-22-59. Spd. 8-11-59. WF.

WILLIAMSON COUNTY

8S, 3E

21, NE NW NE. Kelley, Conrad & Kaye #1 Edwards Heirs. Drlg. 2585' 12-22-59. Spd. 12-9-59. WN (Johnston City East Pool).

9S, 3E

15, NE SE SE. Kelley, Conrad & Kaye #2 Robertson Comm. "A". D&A (CDU) 12-22-59. Spd. 12-2-59. Marion East Pool.

22, NW NE NE. Kelley, Conrad & Kaye #1 Sander. Spd. 10-20-59. Comp. 12-22-59. TD 2490'. D&A. Ste. Genevieve ls., top 2452'. Marion East Pool.

WOODFORD COUNTY

27N, 2W

24, 384' from N. line, 613' from W. line, NE. A. M. Scroggin #1 L. C. Schertz. NR 12-22-59. WF.

OLD WELLS REWORKED

CLAY COUNTY

3N, 6E

30, SW SW SW. Texaco, Inc. #3 M. A. Allison "A", tr. 17. Comp. 12-16-59. TD 2840'. PB 2835'. IP 6 BOP, 174 EW. Bethel & Aux Vases ss. Acid. Kenner Pool. Formerly a producer.

LAWRENCE COUNTY

3N, 13W

16, NW SE SW. John J. Oslager #1 Shick. Comp. 12-16-59. TD 2791'. PB 2618'. IP 1,140,000 cu. ft. gas flowing. Aux Vases ss., top 2566'. DISCOVERY OF SUMNER SOUTH POOL. Formerly D&A.

MOULTRIE COUNTY1²N, 5E

22, 990' from N. line, 400' from W. line, SE. Harold C. Sanders #1 L. L. Harrison. To MIRT 12-22-59. WF. Formerly D&A.

SE. CLAIR COUNTY

3S, 7W

5, NE NE SE. T. R. Kerwin (was Ed Gieck) #2 Goodman (was #1). To drill deeper 12-22-59. WF. Formerly D&A.

27, NE NE SW. Joe Dull #1 Fred Reinhardt. Tstg. 12-22-59. WF. Formerly D&A.

WASHINGTON COUNTY

3S, 1W

33, 330' from S. line, 1014' from W. line, NE NW. N. A. Baldrige (was Ohio) #1 Schwind Comm. Comp. 12-22-59. TD 3100'. PB 1548'. IP 14 BOP, 75 BW. Bethel & Rosiclare ss. Frac. Dubois Central Pool. Formerly was abd. producer.

3S, 5W

31, NE NW SE. W. F. Seiglar #1 W. Graham. NR 12-22-59. WF. Formerly was temp. abd.

WAYNE COUNTY

1N, 9E

10, SW NW SW. N. A. Baldrige #1 F. C. Ansbury (was C. R. Ross). Comp. 12-22-59. TD 3269'. D&A (Junked). Ste. Genevieve ls., top 3191'. Mt. Erie North Pool. Formerly D&A.

WHITE COUNTY

4S, 14W

7, 1710' from S. line, 1350' from W. line, SW. Gulf Oil Corp. #3 Garfield Parson. Temp. abd. 12-16-59. TD 2966'. Bethel ss., top 2813'. Phillips-town Consolidated Pool. Formerly a producer.

6S, 9E

35, SW NE SW. Tartan Oil Co. #1 C. C. Morris. Comp. 12-9-59. TD 1488'. IP 6 BOP. Pennsylvanian ss., top 1475'. Shot. Herald Cons. Pool. Formerly D&A.

7S, 10E

24, SE SE NE. J. S. Carter (was B. M. Heath) #2 Fuhrer (was #1). Comp. 12-22-59. TD 2882'. IP 120 BOP, 15 BW. McClusky ls., top 2866'. Acid. New Haven Consolidated Pool. Formerly D&A.

7S, 11E

18, 2000' from S. line, 15' from E. line, SW. J. S. Carter (was M&M, #1 A. Allyn) #1 Ottis B. Allyn. Tstg. 12-22-59. WN (New Haven Consolidated Pool). Formerly D&A.

Fractional

18, 1650' from S. line, 990' from W. line, sec. J.S. Carter (was Ralph Halbert, #1 Abijah Allyn) #1 Allyn-Curtis. MIST 12-22-59. WN (New Haven Consolidated Pool). Formerly D&A.

WINNEBAGO COUNTY

44N, 2E

24, SW NW NW. Ivan A. Seele et al. #1 Seele. Drlg. 2935' 12-22-59. WF. Formerly a junked hole.

PRODUCING WELLS PLUGGED - NOVEMBER 16 to DECEMBER 9, 1959*

Data furnished by Department of Mines and Minerals, Springfield, Illinois

<u>Company</u>	<u>Farm and Well Number</u>	<u>Location</u>	<u>Total Depth in Feet</u>	<u>Date Plugged</u>	<u>Pool Name</u>
<u>BOND COUNTY</u>					
Floyd E. Thompson, Svec Comm. #1	SE SW	NW, 33-6N-2W	2342	11-17-59	Woburn Cons.
<u>CLARK COUNTY</u>					
Partlow & Cochonour, Grover Orndorff #2	SW SW	SW, 32-9N-14W	1198	11-30-59	Oak Point
Chas. R. Reid, Tr., Mullen #1	SE NW,	30-11N-10W	2097	11-19-59	Weaver
<u>CLAY COUNTY</u>					
Shulman Bros., Duff #1	NW NW	NW, 7-3N-8E	3001	12-7-59	Sailor Springs Cons.
K & B Drlg. Co., Conley #1	NE NW	NW, 13-4N-7E	2625	11-7-59	" " "
Hack Drlg. Co., J. H. Lewis #1	NE NW	SE, 7-3N-7E	3085	11-25-59	" " "
McGregor & Harrell, King #1	SE SW	SW, 3-3N-7E	2991	12-1-59	" " "
<u>CLINTON COUNTY</u>					
Edgar Johnson, Minnie Gutzler #1	1325'SL,	100'EL, SE, 13-1N-1W	1378	11-28-59	Centralia
P. Doran, Rothmeyer #1	1080'SL,	390'EL, SE 13-1N-1W	2905	11-23-59	"
<u>COLES COUNTY</u>					
Zuhone & Pierce, Whetsell-Whitley Comm. #1	SW NW	NW, 10-13N-7E	1841	11-19-59	Cooks Mills Cons.
<u>CRAWFORD COUNTY</u>					
Brenneman MacDonnell, Orlando Dee #1	220'NL,	220'EL, NW NW, 5-6N-13W	945	11-30-59	Main Cons.
Mahutska Oil Co., M.E. Bond #9	200'SL,	660'WL, SW, 10-6N-13W	954½	11-20-59	" "
" " " , J. Shire #12	200'SL,	200'WL, SE SE, 10-6N-13W	950	11-30-59	" "
Ohio Oil Co. by assignment, J. H. Wasson #8	610'NL,	200'WL, SE NE, 21-6N-13W	942	11-6-59	" "
Mahutska Oil Co., J. H. Lackey #11	220'SL,	220 EL, NW, 10-6N-13W	965	11-10-59	" "
Ohio Oil Co., S. Shire #7	200'SL,	135'WL, SW NE, 21-6N-13W	954	11-3-59	" "

* Includes some wells plugged earlier but not previously reported.

PRODUCING WELLS PLUGGED - NOVEMBER 15 to DECEMBER 9, 1959 (continued)

<u>Company</u>	<u>Farm and Well Number</u>	<u>Location</u>	<u>Total Depth in Feet</u>	<u>Date Plugged</u>	<u>Pool Name</u>
<u>CRAWFORD COUNTY</u> (continued)					
Ohio Oil Co. by assignment,	R.L. Wilson ac 2 #5	680'NL, 830'EL, NE SE, 13-7N-13W	1004	11-16-59	Main Cons.
Robert F. Houge & D. F. Brown,	R.L. Wilson ac 2 #12	885'NL, 835'WL, SW, 13-7N-13W	1318	11-3-59	" "
John M. Zanetis, H. Henry #1		960'NL, 330'EL, NE SE, 30-7N-12W	1200	12-4-59	" "
Pyramid Oil Co., Henry #1		330'NL, 396'EL, NE NW, 31-7N-13W	1080	12-4-59	" "
John M. Zanetis, Lorange #1		450'NL, 330'EL, NE SE, 20-6N-12W	1010	12-2-59	" "
<u>DOUGLAS COUNTY</u>					
Richard Gray, Hilgenberg #1		SW NE NW, 13-14N-7E	1832	11-11-59	Cooks Mills Cons.
<u>GALLATIN COUNTY</u>					
Louis Kapp, Randall #1		NW SW NW, 6-9S-10E	2784	11-6-59	Ab Lake West
" " , Crane #1		NW NW NW, 6-9S-10E	2800	11-7-59	" " "
H.N. Sanders, Graves #1		NE NE SW, 19-7S-8E	3124	11-30-59	Roland Cons.
<u>JASPER COUNTY</u>					
Partlow & Cochonour, McCash #1		NW SW NW, 4-8N-14W	1209	11-21-59	Oak Point
" " " , McCash & Freeland #1		NW SE NW, 4-8N-14W	1199	11-25-59	" "
" " " , John Freeland #1		NW NW NW, 4-8N-14W	1186	11-28-59	" "
" " " , McCash & Freeland #2		NE SE NW, 4-8N-14W	1192	11-24-59	" "
" " " , " #2		NE SW NW, 4-8N-14W	1195	11-23-59	" "
" " " , John Freeland #2		NE NW NW, 4-8N-14W	1179	11-27-59	" "
" " " , " " #3		SE NW NW, 4-8N-14W	1223	11-25-59	" "
<u>JEFFERSON COUNTY</u>					
F. L. Strickland, Badgett #2		NE NE NE, 18-3S-3E	2798	11-26-59	Mt. Vernon
William McKain, Cocke #1		SE SE NW, 12-2S-3E	2875	11-16-59	Divide So.
<u>LAWRENCE COUNTY</u>					
Ohio Oil Co. by assignment, H.H. Gould #23		NW NW SW, 35-3N-12W	1659	11-24-59	Lawrence
" " " , Combs ac 2 #6		275'NL, 235'EL, SE SE, 31-4N-12W	1517	11-27-29	"
" " " by assignment, H.H. Gould #24		315'SL, 330'EL, NW SW, 35-3N-12W	1600	11-10-59	"

PRODUCING WELLS PLUGGED - NOVEMBER 16 to DECEMBER 9, 1959 (continued)

Company	Farm and Well Number	Location	Total Depth in Feet	Date Plugged	Pool Name
<u>LAWRENCE COUNTY</u> (continued)					
Ohio Oil Co., E. Combs ac 1 #8		100'SL, 200'WL, NE NE, 31-4N-12W	1461	11-10-59	Lawrence
<u>MACON COUNTY</u>					
Sun Oil Co., Heerd- Chapman #2		NE SW SE, 6-15N-1E	2028	11-20-59	Blackland
" " " , Geo. O. Albers #2		NW NE SW, 5-15N-1E	2021	11-23-59	"
<u>RICHLAND COUNTY</u>					
Pure Oil Co., A. H. Howard #7		NE SE SE, 13-2N-9E	3245	12-7-59	Calhoun Cons.
<u>SALINE COUNTY</u>					
Louis Kapp, Bertha Bishop #1		SW SW NE, 10-8S-6E	3094	11-10-59	Raleigh
<u>WABASH COUNTY</u>					
Phillips Petr. Co., Schultz #10		1340'NL, 3960'EL, SW, 7-3S-13W	2501	12-3-59	New Harmony Cons.
" " " , Townsend #1		N/2 NE SE, 35-2N-14W	3228	10-21-59	Berryville Cons.
George S. Engle, James Schaffer #1		SE SE SW, 28-1N-12W	2039	10-21-59	Allendale
L.D. Sawyer, Compton #1		SW SW NW, 21-2S-13W	2135	11-23-59	New Harmony Cons.
Clark & Clark, A.E. Eppler #7		SW SW SW, 32-2S-13W	2503	10-19-59	" " "
<u>WAYNE COUNTY</u>					
Don Slape, R.E. Thompson #4		E/2 NW NW, 26-2N-7E	2961	11-22-59	Clay City Cons.
Sam Tipps, Mark-Watson #1		SW SE SE, 22-1S-8E	3142	11-21-59	" " "
" " , Walter Lear #1		SE SE SE, 22-1S-8E	3178	11-19-59	" " "
I.J. Neal, T.R. Michels #1		NW SW NE, 26-2N-7E	2939	11-19-59	" " "
Q.B. Mitchell, Geo. Moore #3		NW NE SE, 4-2S-8E	3191	11-17-59	" " "
Frank Strickland, Elliott Hrs. #1		330'SL, 300'WL SW SE, 14-1N-7E	3846	10-29-59	" " "
<u>WHITE COUNTY</u>					
Burr Lambert Drlg. Co., Robinson Hrs. #2		NE NW SE, 27-3S-10E	3201	11-10-59	Albion Cons.
C.E. Brehm, Dawson Hrs. #2		SW SE NE, 34-3S-10E	2904	11-30-59	" " "
Ivan White, Ackerman #1		SE NE NW, 10-6S-10E	3037	11-28-59	Concord Cons.
C.E. Brehm, A.C. Hon #3		SW SW NE, 34-3S-10E	2868	11-16-59	Albion Cons.
" " " , Potter #1		NW SE SE, 34-3S-10E	2906	11-18-59	" " "
" " " , A.C. Hon #4		SE SW NE, 34-3S-10E	2876	11-12-59	" " "
Burr Lambert, A.C. Hon #2		SE NW SE, 34-3S-10E	2918	11-27-59	" " "
J. Hinkle, E. Ramming #9		SE NE NE, 24-5S-10E	3008	11-12-59	Maunie North Cons.
Jack Hinkle, Ramming #4		SW NE NE, 24-5S-10E	3036	11-23-59	" " "
Nat'l. Assoc. Pet., Rieffel #1		SW NE SE, 24-3S-10E	3097	11-25-59	Phillipstown Cons.

DRY HOLES PLUGGED - NOVEMBER 16 to DECEMBER 9, 1959*

Data furnished by Department of Mines and Minerals, Springfield, Illinois

<u>Company</u>	<u>Farm and Well Number</u>	<u>Location</u>	<u>Total Depth in Feet</u>	<u>Date Plugged</u>	<u>Wildcat or Prod. Name</u>
<u>ADAMS COUNTY</u>					
Ray F. Starr, Chester Lauderback #1		330'NL, 460'EL, SW SE, 12-2S-5W	745	11-23-59	Wildcat
" " " , Mildred Milliron #4		330'SL, 500'EL, NE NE, 12-2S-5W	664	11-23-59	Kellerville
<u>BROWN COUNTY</u>					
Ray Starr, Chester Lauderback #2		NW SW NW, 7-2S-4W	709	11-23-59	Wildcat
Reeter & Hirstein, Davis #9-R		NE NW NE, 17-2S-4W	588	11-27-59	Siloam
E. C. Reeves, Davis "B" #1		NW SE NE, 17-2S-4W	532	11-23-59	"
Henry L. Bush, Bush #1		NW NW NW, 16-2S-4W	645	11-20-59	"
Harold E. Tracy, Davis #17-T		370'NL, 330'EL, NE NW, 17-2S-4W	563	11-18-59	"
William R. Reeter, Masterson #1		380'NL, 990'WL, NE, 29-2S-4W	580	11-27-59	Wildcat
S & S Oil Co., Wagner #1		SW SW NW, 1-2S-4W	687	11-28-59	"
M.H. Richardson, Jesse Roberts Comm. #1		SE SE SW, 6-2S-4W	930	12-6-59	"
Harry Bullard, Harris #1		NE NW NW, 14-2S-4W	678	12-9-59	"
<u>CHAMPAIGN COUNTY</u>					
Wm. C. Vandenberg, Glenn Reynolds #2		SE SE NW, 1-22N-7E	303	11-16-59	"
<u>CHRISTIAN COUNTY</u>					
Schaefer Oil Co., Kenumerer Comm. #1		SE NE NW, 4-14N-2W	1937	12-5-59	Mt. Auburn Cons.
Landin Oil Co., Housley Hrs. #2		SE SW SE, 33-15N-2W	1932	12-4-59	" " "
<u>CLARK COUNTY</u>					
Dean Stanley Oil Co., Olen Collier #1		NW NW NW, 20-10N-11W	2471	11-27-59	Wildcat
<u>CLAY COUNTY</u>					
Lewis-Christensen-McKinney, Wood #1		NE SE SW, 27-5N-6E	2865	11-17-59	Hord South
Ray Hendricks, Thomann #1		NE SE SE, 26-4N-8E	2697	12-4-59	Pixley

* Includes some wells plugged earlier but not previously reported.

DRY HOLES PLUGGED -- NOVEMBER 16 to DECEMBER 9, 1959 (continued)

<u>Company</u>	<u>Farm and Well Number</u>	<u>Location</u>	<u>Total Depth in Feet</u>	<u>Date Plugged</u>	<u>Wildcat or Pool Name</u>
<u>CLINTON COUNTY</u>					
Clyde Bassett, Westerman-Schlarman Comm. #1		NW SW NE, 1-3N-3W	1165	11-19-59	Beaver Crk.
<u>COLES COUNTY</u>					
W.H. Tatro, C.E. Miller #1		NE NE SW, 34-12N-10E	660	11-14-59	Wildcat
<u>CRAWFORD COUNTY</u>					
Davis F. Herley, Lawrence Bowman #1		184'NL, 214'EL, NW NE NW, 11-8N-14W	576	12-1-59	Bellair
John M. Zanetis, Lorange #2		NW NE SE, 20-6N-12W	1000	12-1-59	Main Cons.
Drake & Dome, Wellie Frost #6		SE NW NW, 29-6N-12W	1531	11-26-59	" "
<u>DOUGLAS COUNTY</u>					
Forsythe, Hilgenberg "A" #1		SE NW NW, 13-14N-7E	1852	11-12-59	Cooks Mills Cons.
Walter W. Henigman, McMillan #1		SW SW SW, 31-15N-10E	377	12-3-59	Wildcat
<u>FAYETTE COUNTY</u>					
Kuykendall, H. Markle #1		NW SE NW, 24-8N-3E	3218	11-30-59	Louden
" " " #2		SE SE NW, 24-8N-3E	1846	11-25-59	"
Jet Oil Co., Albert J. Torbeck #1		SE SE SW, 10-5N-1E	1774	11-28-59	Wildcat
<u>FRANKLIN COUNTY</u>					
C.E. Brehm Drlg. Co., Westbrook-M "A" #1		SE SW NW, 12-7S-4E	3248	11-7-59	Thompsonville East
Alva C. Davis, Hart-Williams #1		NW NW NE, 30-5S-4E	3204	11-17-59	Wildcat
<u>HAMILTON COUNTY</u>					
Louis Kapp, Hayes-Tenney #1		NE SW SW, 23-6S-5E	3322	11-15-59	Dale Cons.
Calvin Oil Co., Moses Mayberry #2		NE SW NW, 21-6S-7E	3239	11-20-59	" "
Nat'l. Assoc. Pet. Co., Beecher Hatcher #1		NE SW SE, 11-6S-5E	3370	11-21-59	" "
W.C. McBride, Inc., Benefiel-Arnold #9		SE SW SW, 16-6S-7E	3260	12-4-59	" "
Rockford Pet. Co., Ben Johnson #2		SW NE NE, 20-6S-7E	3265	11-21-59	" "
Collins Bros. Oil Co., Thompson Comm. #1		NE NE NE, 21-5S-7E	3515	11-15-59	Wildcat
<u>JASPER COUNTY</u>					
M.L. VanFossan, D.M. Hunt #13		SW SW SE, 31-6N-10E	2913	11-30-59	Clay City Cons.
<u>JEFFERSON COUNTY</u>					
M.D. Burkett, Roy Sledge #1		SW NE NE, 30-1S-4E	2918	11-7-59	Divide East

DRY HOLES PLUGGED - NOVEMBER 16 to DECEMBER 9, 1959 (continued)

<u>Company</u>	<u>Farm and Well Number</u>	<u>Location</u>	<u>Total Depth in Feet</u>	<u>Date Plugged</u>	<u>Wildcat or Pool Name</u>
<u>LAWRENCE COUNTY</u>					
William Zuhone, Morehead #1		330'NL, 380'EL, SW SW, 17-3N-12W	1968	11-30-59	Lawrence
Brinkley, O. DeBoeuf #1		2729'NL, 130'EL, NE, 7-2N-11W	1922	11-2-59	"
Oslager Oil Co., Eaton #1		SW NW SE, 16-3N-13W	2733	11-19-59	Wildcat
<u>LOGAN COUNTY</u>					
Stanley Kluzek, Henry Bock #1		952'SL, 500'WL, SE, 3-20N-1W	1616	11-30-59	"
<u>MACOUPIN COUNTY</u>					
Joseph Kesi, Jr., Stone #3		7'SL, 12'EL, NE NW NW, 27-7N-7W	1560	11-17-59	"
W.C. Stribling, Baker #1		420'SL, 380'WL, NW NE, 25-11N-6W	621	11-10-59	"
C.M. Faulkner, Newby #1		SW SE NW, 17-9N-7W	404	12-3-59	"
<u>MADISON COUNTY</u>					
Development Associates, Inc., Rose Huber #1		SW SE SE, 32-5N-5W	2026	11-30-59	"
<u>MARION COUNTY</u>					
Gene W. Boley, P.J. Mojonier #1		SW NE NW, 20-4N-1E	1662	11-18-59	"
W.H. Krohn, Phelps #1		SE NW SE, 28-1N-4E	2987	11-23-59	"
<u>MCLEAN COUNTY</u>					
Ring & Kinsell, Hunter #1		SW SW SW, 10-23N-6E	2012	11-29-59	"
<u>PERRY COUNTY</u>					
Development Assoc., Inc., W.C. McBride #1		SE SE NW, 34-4S-4W	2779	11-11-59	"
<u>PIATT COUNTY</u>					
Hill Production Co., Grady #1		330'NL, 2310'EL, SE NE, 24-16N-4E	2460	11-12-59	"
Charles W. Barop, Groff #1		SW SW NW, 27-16N-4E	2669	11-30-59	"
<u>RICHLAND COUNTY</u>					
N.V. Duncan, Zerkle-Seiler Comm. #1		NW NW SW, 2-4N-10E	3115	11-20-59	Olney Cons.
<u>SALINE COUNTY</u>					
Roy Powers, Paul Droit #2		NW SE NE, 25-8S-5E	2909	12-4-59	Harco East
<u>SHELBY COUNTY</u>					
Roman D. Miller, Coultas "A" #4		NW SE SE, 27-14N-3E	2830	11-27-59	Wildcat

DRY HOLES PLUGGED - NOVEMBER 16 to DECEMBER 9, 1959 (continued)

<u>Company</u>	<u>Farm and Well Number</u>	<u>Location</u>	<u>Total Depth in Feet</u>	<u>Date Plugged</u>	<u>Wildcat or Pool Name</u>
<u>VERMILION COUNTY</u>					
Joe Beckner, C.H. White #1		NW SW NE, 16-21N-11W	900	11-10-59	Wildcat
<u>WABASH COUNTY</u>					
Skiles Oil Corp., Smalley #8		280'SL, 280'EL, NE NE, 3-1S-13W	1759	11-9-59	New Harmony Cons.
R-K Petro. Corp., E. Guy Mundy #1		SW NW SW, 33-1N-13W	2748	10-24-59	" "
E.H. Morris, Sarena White #1		NE NE SW, 36-1S-13W	2636	11-20-59	Wildcat
<u>WASHINGTON COUNTY</u>					
T.R. Lindsay, Lyman Creed #1		380'NL, 380'EL, NW SW, 21-1S-1W	1610	11-30-59	"
<u>WAYNE COUNTY</u>					
Joe A. Dull, Lawrence W. Gregory et al. #1		NE NE NW, 1-2S-8E	3403	11-24-59	Goldongate North Cons.
R.H. Troop, Rhoda Laughlin #1		SE SE NE, 20-2N-6E	3221	11-27-59	Zenith No.
Nat'l. Assoc. Pet. Co., William Lambert #1		SE NW NW, 15-1N-5E	3110	11-17-59	Wildcat
Joe A. Dull, Emil Garrison #1		SE NW NE, 31-1N-5E	2917	11-14-59	"
<u>WHITE COUNTY</u>					
Paul S. Knight, Hendrix Comm. #2		NE NW NE, 10-7S-9E	2642	11-12-59	Herald Cons.
Beeler Oil Co., McGhee #3-A		SE NE SE, 8-7S-10E	2979	11-24-59	" "
Dwight Witherspoon, Roland F. Clark #1		SW NW NE, 8-7S-10E	2953	11-27-59	" "
James H. Vandenbark, Rhinehart Bros. #1		SW NW SW, 31-3S-11E	3128	11-16-59	Phillips- town Cons.
Coy Oil, Inc., Lawrence Medlin #1		NE SE SE, 1-5S-8E	3350	11-12-59	Trumbull Cons.
H.N. Sanders, H.G. Draper #1		NE NW NW, 25-5S-8E	3270	11-17-59	" "
" " " , Wiggers #1		NE SW NE, 23-5S-8E	3294	11-9-59	" "
Dwight Witherspoon, N.M. Brockett #1		SW NW SE, 3-6S-9E	3206	11-10-59	Wildcat
Nat'l. Assoc. Pet. Co., Louis Gall #1		NW NE NE, 36-5S-8E	3317	11-27-59	"
<u>WILLIAMSON COUNTY</u>					
Kelley, Conrad & Kaye Drig. Co., Sander #1		NW NE NE, 22-9S-3E	2490	11-1-59	Marion East

ABBREVIATIONS USED IN THIS REPORT

Abd.--Abandoned	POP--Putting on pump
BOF--Barrels of oil flowing	R--Range
BOP--Barrels on pump	RU--Rigging up
BW--Barrels of water	RURT--Rigging up rotary tools
C--Center	RUST--Rigging up standard tools
CDU--Completion data unreported to be given when available	S/2--South $\frac{1}{2}$
CO--Cleaning out	SD--Shut down
Comp.--Completed	SDO--Shut down orders
COTD--Clean-out total depth	SDR--Shut down for repairs
Crg.--Coring	SE--Southeast $\frac{1}{4}$
Csg.--Casing	SG--Show of gas
D & A--Dry and abandoned	Sh.--Shale
Drlg.--Drilling	SIGW--Shut in gas well
DST--Drill stem test	SITR--Shut in tank room
E/2--East $\frac{1}{2}$	SO--Show of oil
Est.--Estimated	Spd.--Spudded or spudding
Fm.--Formation	Ss.--Sandstone
Frac.--Fracture treatment	SSO--Slight show of oil
Fsg.--Fishing	SW--Southwest $\frac{1}{4}$
IP--Initial production	Swb.--Swabbing
L--Line	SWD--Salt water disposal well
Loc.--Location	T--Township
Ls.--Limestone	Temp.abd.--Temporarily abandoned
MIM--Moving in material	TD--Total depth
MIRT--Moving in rotary tools	Tstg.--Testing
MIST--Moving in standard tools	UR--Underreaming
N/2--North $\frac{1}{2}$	W/2--West $\frac{1}{2}$
NE--Northeast $\frac{1}{4}$	WF--Wildcat far (more than 2 miles from production)
NR--No report	WN--Wildcat near ($\frac{1}{2}$ to 2 miles from production)
NW--Northwest $\frac{1}{4}$	WOC--Waiting for cement to set
PB--Plugged back	WOST--Waiting on standard tools
PBTD--Plugged-back total depth 330'SL--330 feet from the south line	

Some Recent Publications of Interest to
the Petroleum Industry

by

ILLINOIS GEOLOGICAL SURVEY
Urbana, Illinois

- Bull. 80. Symposium on Water Flooding (1957). 50 cents.
- Bull. 87. PETROLEUM INDUSTRY IN ILLINOIS IN 1958 (1959). 50 cents. One copy free, except for 9 cents postage, to Illinois residents and/or taxpayers through March 1, 1960.
- Ill. Pet. 72. Oil Resources and Possibilities in Illinois (1955). 25 cents.
- R.I. 193. Subsurface Geology and Coal Resources of the Pennsylvanian System in Crawford and Lawrence Counties, Illinois (1956). 25 cents.
- Cir. 160. Summary of Stratigraphy Shown in Geologic Cross-Section of Illinois Basin (1959 Reprint). Geologic cross-section of Illinois Basin, to accompany circular. Cross-section map \$1.00. Circular free.
- Cir. 229. Graphic Analyses of Oil Well Drilling and Production, 1937-1955 (1957). Free.
- Cir. 250. Fishhook Gas Pool, Pike and Adams Counties, Illinois (1958). Free
- Cir. 251. Hydraulic Fracture Theory. Part I. Mechanics of Materials (1958) Free.
- Cir. 252. Hydraulic Fracture Theory. Part II. Fracture Orientation and Possibility of Fracture Control (1958). Free.
- Cir. 253. Tiskilwa Drift-Gas Area, Bureau and Putnam Counties, Illinois (1958). Free.
- Cir. 258. Relation of Silurian Reefs to Ordovician Structure in the Patoka Oil Area (1958). Free.
- Cir. 271. Subsurface Geology and Coal Resources of the Pennsylvanian System in Douglas, Coles, and Cumberland Counties, Illinois (1959). Free.
- Cir. 272. Freeburg Gas Pool, St. Clair County, Illinois (1959). Free.
- Cir. 281. Hydraulic Fracture Theory. Part III. Elastic Properties of Sandstone (1959). Free

Oil and gas development maps, in square units of 9 townships each, on a scale of 2 inches equals 1 mile. Blue-line prints, revised every 3 months. See index map, page 23, for available maps and order numbers. 58 maps at 60 cents each.

Map of the Oil and Gas Industry in Illinois. Jan. 1, 1955. Scale approximately 8 miles to the inch. Shows location of oil and gas fields, pipelines, pumping stations, and refineries. Available rolled (35¢) or included in Ill. Pet. 74, which includes alphabetical list of oil and gas pools and brief text (35¢).

UNIVERSITY OF ILLINOIS-URBANA



3 0112 059588860