

Statutes
Ont.

4667g
7.6.60

Laws, statutes

INDEX OF REGULATIONS

FILED UNDER

3081

THE REGULATIONS ACT

PART I

Regulations contained in Consolidated Regulations of Ontario, 1950 and regulations filed in 1951 to 1959, both inclusive, other than those set out in Part II.

	C.R.O. 1950 Reg'ns	Regulation Number	Date of Gazette
A			
ACTIVE SERVICE MORATORIUM ACT, 1943 APPLICATION.....	373
ADMINISTRATION OF JUSTICE EXPENSES ACT AMENDING SCHEDULE A OF ACT.....	...	111/57	May 25/57
AUDIT OF ACCOUNTS.....	...	96/58	May 3/58
AGRICULTURAL ASSOCIATIONS ACT DESIGNATION OF ASSOCIATIONS.....	...	203/53	Nov. 28/53
<i>amended</i>	138/57	June 22/57
<i>amended</i>	161/59	Aug. 15/59
AGRICULTURAL COLLEGE ACT (R.S.O. 1937, c. 374) ADVISORY COMMITTEE.....	...	69/56	May 12/56
AGRICULTURAL DEVELOPMENT ACT INTEREST ON LOANS.....	4
AGRICULTURAL DEVELOPMENT FINANCE ACT DEPOSITS.....	5
<i>amended</i>	18/57	Feb. 9/57
AGRICULTURAL SOCIETIES ACT GENERAL.....	...	52/57	Mar. 9/57
<i>amended</i>	106/59	June 13/59
ALCOHOLISM RESEARCH FOUNDATION ACT, 1949 BROOKSIDE HOSPITAL.....	6
ANATOMY ACT INSPECTORS AND FEES.....	7
ANDREW MERCER REFORMATORY ACT GENERAL.....	375
APPRENTICESHIP ACT BARBER.....	376
<i>amended</i>	229/53	Jan. 2/54
<i>amended</i>	230/53	Jan. 2/54
BARBER SCHOOLS.....	377

	C.R.O. 1950 Reg'ns	Regulation Number	Date of Gazette
APPRENTICESHIP ACT—Continued			
BRICKLAYER.....	...	4/56	Jan. 28/56
BRICKLAYER.....	...	5/56	Jan. 28/56
BUILDING TRADES.....	378
<i>amended</i>	228/53	Jan. 2/54
<i>amended</i>	5/56	Jan. 28/56
<i>amended</i>	7/56	Jan. 28/56
<i>amended</i>	9/56	Feb. 4/56
<i>amended</i>	11/56	Feb. 4/56
CARPENTER.....	...	8/56	Feb. 4/56
CARPENTER.....	...	9/56	Feb. 4/56
GENERAL.....	...	226/53	Jan. 2/54
<i>amended</i>	53/54	May 1/54
<i>amended</i>	114/55	July 2/55
<i>amended</i>	153/59	Aug. 8/59
HAIRDRESSER.....	376
<i>amended</i>	229/53	Jan. 2/54
<i>amended</i>	230/53	Jan. 2/54
HAIRDRESSER SCHOOLS.....	380
MASON.....	...	6/56	Jan. 28/56
MASON.....	...	7/56	Jan. 28/56
MOTOR VEHICLE REPAIRER.....	...	227/53	Jan. 2/54
<i>amended</i>	57/55	April 2/55
<i>amended</i>	114/55	July 2/55
MOTOR VEHICLE REPAIRER.....	...	4/54	Jan. 23/54
PLASTERER.....	...	10/56	Feb. 4/56
PLASTERER.....	...	11/56	Feb. 4/56
ARCHAEOLOGICAL AND HISTORIC SITES PROTECTION ACT, 1953			
FORGET.....	...	66/58	Mar. 29/58
FORT ALBANY.....	...	165/56	Sept. 15/56
PENETANGUISHENE MILITARY AND NAVAL ESTABLISHMENTS.....	...	143/59	Aug. 1/59
SHEGUIANDAH.....	...	32/54	Mar. 20/54
TOWNSHIP OF SOUTH BURLEIGH.....	...	65/58	Mar. 29/58
WILLOW FORT.....	...	163/58	June 21/58
ARCHITECTS ACT			
SUSPENSION OF MEMBERS.....	8

	C.R.O. 1950 Reg'ns	Regulation Number	Date of Gazette
ARTIFICIAL INSEMINATION ACT			
GENERAL.....	...	190/53	Nov. 7/53
<i>amended</i>	74/54	June 5/54
<i>amended</i>	184/57	Aug. 24/57
ASSESSMENT ACT			
PAYMENTS TO MINING MUNICIPALITIES.....	...	102/58	May 3/58
<i>amended</i>	125/58	May 24/58
<i>amended</i>	61/59	April 18/59
<i>amended</i>	262/59	Nov. 14/59
<i>amended</i>	271/59	Dec. 5/59
ATHLETICS CONTROL ACT			
AMOUNT OF TAX.....	10
GENERAL.....	11
B			
BAILIFFS ACT			
APPOINTMENT AND FEES.....	12
BARRISTERS ACT			
FEES FOR APPOINTMENT AS Q.C.....	13
BEACH PROTECTION ACT			
GENERAL.....	14
BEES ACT, 1954			
REGISTRATION OF BEE-KEEPERS.....	...	70/54	May 29/54
BLIND PERSONS' ALLOWANCES ACT, 1951			
GENERAL.....	...	69/52	Mar. 1/52
<i>amended</i>	218/56	Nov. 17/56
<i>amended</i>	62/57	Mar. 30/57
BOILERS AND PRESSURE VESSELS ACT, 1951			
GENERAL.....	...	44/53	April 18/53
<i>amended</i>	230/59	Oct. 17/59
BOUNDARIES ACT, 1959			
GENERAL.....	...	104/59	June 6/59
BROKER-DEALERS ACT, 1947			
GENERAL.....	16
<i>amended</i>	21/51	Feb. 24/51
<i>amended</i>	53/51	April 7/51
<i>amended</i>	96/51	June 2/51
<i>amended</i>	295/51	Dec. 15/51
<i>amended</i>	206/52	May 31/52
<i>amended</i>	298/52	Oct. 25/52
<i>amended</i>	343/52	Dec. 20/52
<i>amended</i>	176/53	Oct. 10/53
<i>amended</i>	93/54	July 3/54
<i>amended</i>	207/55	Nov. 5/55
<i>amended</i>	1/56	Jan. 21/56
<i>amended</i>	22/56	Feb. 18/56
<i>amended</i>	83/56	June 2/56

	C.R.O. 1950 Reg'ns	Regulation Number	Date of Gazette
BROKER-DEALERS ACT, 1947—Continued			
<i>amended</i>	170/58	July 5/58
<i>amended</i>	117/59	June 27/59
BRUCELLOSIS ACT, 1956			
GENERAL.....	...	168/56	Sept. 15/56
<i>amended</i>	105/57	May 11/57
C			
CEMETERIES ACT			
ADVISORY BOARD.....	...	201/55	Oct. 29/55
CERTIFICATE OF CORONER.....	...	235/51	Oct. 20/51
CLOSINGS.....			
Anglican Cemetery, Forest.....	...	222/56	Nov. 24/56
Bethany United Church Cemetery.....	...	99/59	June 6/59
Chalmers Church.....	...	33/51	Mar. 3/51
Islington Cemetery.....	...	188/55	Sept. 24/55
Maple Grove Cemetery.....	...	40/56	Mar. 31/56
Mattice Family Cemetery.....	...	199/53	Nov. 21/53
McCleary Private Cemetery.....	...	131/59	July 18/59
McGlashan Burial Ground.....	...	137/56	Aug. 18/56
Old Streetsville Cemetery.....	...	133/59	July 18/59
St. James St. Cemetery, London.....	...	187/54	Nov. 20/54
St. John's Cemetery, Windsor.....	...	46/57	Mar. 2/57
Trinity United Church Cemetery, Grimsby.....	...	214/57	Oct. 12/57
GENERAL.....	383
<i>amended</i>	46/55	Mar. 26/55
<i>amended</i>	247/57	Nov. 9/57
<i>amended</i>	174/58	July 5/58
PERPETUAL CARE FUNDS.....	...	46/55	Mar. 26/55
<i>amended</i>	32/58	Feb. 22/58
<i>amended</i>	174/58	July 5/58
REMOVAL OF BODIES			
Anglican Cemetery, Forest.....	...	80/57	April 13/57
Bethany United Church Cemetery.....	...	213/59	Oct. 3/59
Maple Grove Cemetery.....	...	84/56	June 2/56
Mattice Family Cemetery.....	...	13/54	Feb. 6/54
McCleary Private Cemetery.....	...	132/59	July 18/59
McGlashan Burial Ground.....	...	136/56	Aug. 18/56
St. James St. Cemetery, London.....	...	195/54	Dec. 4/54
St. John's Cemetery, Windsor.....	...	108/57	May 18/57
Trinity United Church Cemetery, Grimsby.....	...	215/57	Oct. 12/57
Toronto General Burying Grounds.....	...	250/51	Nov. 3/51
<i>amended</i>	182/56	Oct. 6/56
CERTIFICATION OF TITLES ACT, 1958			
CERTIFICATION AREAS			
Metropolitan Toronto (Part).....	...	110/59	June 13/59
Ontario County.....	...	8/59	Jan. 31/59
<i>amended</i>	54/59	April 4/59

	C.R.O. 1950 Reg'ns	Regulation Number	Date of Gazette
CERTIFICATION OF TITLES ACT, 1958—Continued			
FEES.....	...	180/58	July 12/58
PROCEDURE AND SURVEY CODE.....	...	206/58	Aug. 9/58
CHANGE OF NAME ACT			
GENERAL.....	17
CHARITABLE INSTITUTIONS ACT, 1956			
GENERAL.....	...	31/57	Feb. 23/57
<i>amended</i>	63/57	Mar. 30/57
<i>amended</i>	87/57	April 27/57
<i>amended</i>	286/57	Jan. 11/58
<i>amended</i>	119/58	May 17/58
<i>amended</i>	199/58	Aug. 2/58
<i>amended</i>	256/58	Oct. 18/58
<i>amended</i>	241/59	Oct. 24/59
<i>amended</i>	266/59	Nov. 28/59
CHILD WELFARE ACT, 1954			
GENERAL.....	...	310/58	Jan. 3/59
<i>amended</i>	224/59	Oct. 17/59
CHILDREN'S BOARDING HOMES ACT, 1957			
GENERAL.....	...	285/57	Jan. 11/58
CHIROPODY ACT			
GENERAL.....	...	170/55	Sept. 3/55
<i>amended</i>	3/57	Jan. 12/57
<i>amended</i>	31/58	Feb. 22/58
COLLECTION AGENCIES ACT			
GENERAL.....	20
COMMISSIONERS FOR TAKING AFFIDAVITS ACT			
FEES.....	21
<i>amended</i>	212/52	June 7/52
CONSERVATION AUTHORITIES ACT			
METROPOLITAN TORONTO AND REGION			
Administration and Procedure.....	...	63/59	April 18/59
CONTROVERTED ELECTIONS ACT			
PROCEDURE.....	386
CO-OPERATIVE LOANS ACT, 1956			
GENERAL.....	...	97/56	June 23/56
<i>amended</i>	190/56	Oct. 20/56
CORONERS ACT			
FORMS.....	...	128/51	June 23/51
CORPORATION SECURITIES REGISTRATION ACT			
FEES.....	26
CORPORATIONS ACT, 1953			
EVIDENCE OF BONA FIDES ON APPLICATIONS.....	...	63/54	May 15/54
<i>amended</i>	30/56	Mar. 10/56

	C.R.O. 1950 Reg'ns	Regulation Number	Date of Gazette
CORPORATIONS ACT, 1953—Continued			
<i>amended</i>	41/57	Mar. 2/57
<i>amended</i>	90/58	April 26/58
<i>amended</i>	318/58	Jan. 10/59
<i>amended</i>	207/59	Sept. 26/59
GENERAL.....	...	66/54	May 15/54
<i>amended</i>	29/56	Mar. 10/56
<i>amended</i>	32/57	Mar. 2/57
<i>amended</i>	140/57	June 22/57
<i>amended</i>	234/57	Oct. 26/57
<i>amended</i>	91/58	April 26/58
<i>amended</i>	259/58	Oct. 25/58
<i>amended</i>	108/59	June 13/59
<i>amended</i>	278/59	Dec. 12/59
CORPORATIONS INFORMATION ACT, 1953			
GENERAL.....	...	197/54	Dec. 11/54
<i>amended</i>	42/55	Mar. 19/55
<i>amended</i>	156/55	Aug. 13/55
<i>amended</i>	85/57	April 27/57
<i>amended</i>	161/58	June 21/58
CORPORATIONS TAX ACT, 1957			
GENERAL.....	...	219/57	Oct. 19/57
<i>amended</i>	67/58	April 8/58
<i>amended</i> by S.O. 1958, c. 16, s. 31.	...	19/59	Feb. 21/59
<i>amended</i> by S.O. 1959, c. 20, s. 29.	...	233/59	Oct. 24/59
<i>amended</i>
COSTS OF DISTRESS ACT			
COSTS.....	387
COUNTY JUDGES ACT			
COURT DISTRICTS.....	...	179/58	July 12/58
RESIDENCE OF JUDGES AT LARGE.....	...	152/59	Aug. 1/59
SHORTHAND WRITERS.....	28
<i>amended</i>	202/58	Aug. 2/58
CREDIT UNIONS ACT, 1953			
DISSOLUTIONS			
Atikokan Community Credit Union.....	...	29/51	Feb. 24/51
Camco Employees' Credit Union.....	...	6/52	Jan. 26/52
Canbri Employees' (Ajax) Credit Union.....	...	152/52	April 5/52
National Defence (Weston) Credit Union.....	...	30/51	Feb. 24/51
Owen Sound (Co-operative) Credit Union.....	...	7/52	Jan. 26/52
INCORPORATION.....	...	116/53	July 18/53
CROWN ATTORNEYS ACT			
FEES.....	30
<i>amended</i>	250/58	Oct. 11/58

	C.R.O. 1950 Reg'ns	Regulation Number	Date of Gazette
CROWN TIMBER ACT, 1952			
DECLARATION FOR CUSTOMS CLEARANCE.....	...	50/57	Mar. 2/57
GENERAL.....	...	43/53	April 11/53
<i>amended</i>	147/55	Aug. 6/55
<i>amended</i>	132/57	June 15/57
<i>amended</i>	247/59	Nov. 7/59
D			
DAY NURSERIES ACT			
GENERAL.....	33
<i>amended</i>	229/51	Oct. 13/51
DENTAL TECHNICIANS ACT			
GENERAL.....	34
<i>amended</i>	332/52	Dec. 6/52
<i>amended</i>	23/56	Feb. 25/56
DENTISTRY ACT			
DENTAL HYGIENISTS.....	...	72/51	May 5/51
DENTAL HYGIENE COURSE.....	...	99/51	June 2/51
REGISTRATION FEE.....	...	263/59	Nov. 28/59
DEPARTMENT OF AGRICULTURE ACT			
ADVISORY BOARD.....	...	134/56	Aug. 11/56
ADVISORY COMMITTEE FOR THE MACDONALD INSTITUTE.....	...	76/56	May 19/56
EXTENSION OF DUTIES OF MINISTER.....	...	133/56	Aug. 11/56
DEPARTMENT OF EDUCATION ACT, 1954			
ASSISTANCE FOR COST OF EDUCATION OF RETARDED CHILDREN.....	...	176/54	Nov. 6/54
AUXILIARY EDUCATION.....	...	74/58	April 5/58
COLLEGIATES RE-DESIGNATED AS HIGH SCHOOLS.....	...	58/51	April 21/51
CONSOLIDATED SCHOOLS.....	41
ELEMENTARY SCHOOLS			
General.....	...	155/57	July 13/57
<i>amended</i>	39/59	Mar. 14/59
Inspectors' Certificates.....	...	43/55	Mar. 26/55
<i>amended</i>	244/57	Nov. 9/57
<i>amended</i>	40/59	Mar. 14/59
GENERAL LEGISLATIVE GRANTS.....	...	42/59	Mar. 21/59
<i>amended</i>	249/59	Nov. 7/59
GRADE 12 STANDING.....	47
GRADE 13 DEPARTMENTAL EXAMINATIONS.....	...	45/59	Mar. 28/59
GRANTS FOR NON-PROFIT CAMPS.....	...	179/52	May 3/52
<i>amended</i>	27/59	Feb. 28/59

	C.R.O. 1950 Reg'ns	Regulation Number	Date of Gazette
DEPARTMENT OF EDUCATION ACT, 1954			
—Continued			
HIGH SCHOOLS DESIGNATED AS COLLEGIATES	131
INDUSTRIAL SCHOOLS STAFF	67
INTERIM TEACHING CERTIFICATES	195/57	Sept. 21/57
<i>amended</i>	46/59	April 4/59
<i>amended</i>	201/59	Sept. 19/59
MUNICIPAL RECREATION DIRECTORS CERTIFICATES	10/54	Feb. 6/54
<i>amended</i>	224/58	Aug. 30/58
ONTARIO SCHOOL FOR THE BLIND AND ONTARIO SCHOOL FOR THE DEAF	111/59	June 20/59
PERMANENT TEACHING CERTIFICATES	200/59	Sept. 19/59
PROGRAMMES OF RECREATION	57/57	Mar. 16/57
<i>amended</i>	68/59	May 2/59
<i>amended</i>	268/59	Nov. 28/59
PUPILS IN TERRITORIAL DISTRICTS OR ON CROWN LANDS	142/54	Sept. 11/54
<i>amended</i>	216/54	Jan. 8/54
PURCHASE OF MILK	231/52	July 12/52
QUALIFICATIONS OF SUPERVISORY OFFICERS	69
<i>amended</i>	46/56	April 7/56
RELIGIOUS EXERCISES IN PUBLIC SCHOOLS	390
SCHOLARSHIPS FOR STUDY OUTSIDE ONTARIO	175/54	Nov. 6/54
<i>amended</i>	198/56	Oct. 27/56
<i>amended</i>	93/57	May 4/57
<i>amended</i>	277/58	Nov. 22/58
SCHOOL ATTENDANCE	9/55	Feb. 5/55
SECONDARY SCHOOLS			
Certificates	39
General	100/56	June 30/56
<i>amended</i>	225/58	Aug. 30/58
<i>amended</i>	44/59	Mar. 28/59
<i>amended</i>	239/59	Oct. 24/59
SPECIAL CERTIFICATES	226/58	Sept. 6/58
<i>amended</i>	47/59	April 4/59
<i>amended</i>	202/59	Sept. 19/59
STUDENT AID	69/59	May 2/59
TEACHERS' COLLEGES	99/56	June 30/56
<i>amended</i>	44/58	Mar. 8/58
TEACHERS' CONTRACTS	75/54	June 5/54

	C.R.O. 1950 Reg'ns	Regulation Number	Date of Gazette
DEPARTMENT OF EDUCATION ACT, 1954			
—Continued			
TECHNICAL INSTITUTES			
Courses of Study in Provincial Institutes of Trades.	372/52	Nov. 22/52
Establishment (Toronto)	296/52	Oct. 18/52
Establishment (Haileybury)	510
Naming of Provincial Institute of Trades	311/52	Nov. 1/52
TEXTBOOKS, GRADES 1 TO 12	6/59	Jan. 31/59
UNIVERSITY OF OTTAWA TEACHERS' COLLEGE			
<i>amended</i>	197/56	Oct. 27/56
<i>amended</i>	264/57	Dec. 7/57
	...	44/58	Mar. 8/58
DEPARTMENT OF LABOUR ACT			
PROCEEDINGS OF BOARD	56/53	May 9/53
PROTECTION OF PERSONS WORKING IN COMPRESSED AIR, TUNNELS, OPEN CAISSONS, COFFER DAMS OR CRIB WORK	391
DEPARTMENT OF MUNICIPAL AFFAIRS ACT			
MUNICIPAL AUDITORS	25/56	Mar. 3/56
TAX ARREARS AND TAX SALES PROCEDURES	293/51	Dec. 15/51
Municipalities in Unorganized Areas			
District of Cochrane	75
District of Muskoka	75
District of Nipissing	252/52	July 26/52
District of Parry Sound	77
District of Rainy River	78
District of Sudbury	75
District of Timiskaming	75
Counties			
Bruce County	74
Durham County	290/52	Oct. 4/52
Elgin County	181/54	Nov. 13/54
Halton County	293/58	Dec. 6/58
Lanark County	76
Northumberland County	290/52	Oct. 4/52
Stormont, Dundas and Glengarry Counties	75
York County	187/56	Oct. 13/56
DEPARTMENT OF TRANSPORT ACT, 1957			
ADMINISTRATION OF ACTS	217/57	Oct. 12/57
DEPARTMENT OF TRAVEL AND PUBLICITY ACT			
ADVERTISING TOURISTS ACCOMMODATION	350/52	Jan. 10/53
GRANTS FOR MUSEUMS	76/59	May 9/59
DISABLED PERSONS' ALLOWANCES ACT, 1955			
GENERAL	106/55	June 18/55
<i>amended</i>	219/56	Nov. 17/56
<i>amended</i>	61/57	Mar. 30/57

	C.R.O. 1950 Reg'ns	Regulation Number	Date of Gazette
DIVISION COURTS ACT			
RULES.....	392
TARIFF OF FEES.....	...	150/58	June 14/58
TERRITORIAL LIMITS OF DIVISIONS.....	393
<i>amended</i>	16/52	Feb. 2/52
<i>amended</i>	82/52	Mar. 1/52
<i>amended</i>	120/52	Mar. 22/52
<i>amended</i>	149/52	April 5/52
<i>amended</i>	187/52	May 3/52
<i>amended</i>	209/52	May 31/52
<i>amended</i>	33/54	Mar. 20/54
<i>amended</i>	141/54	Sept. 4/54
<i>amended</i>	209/54	Dec. 25/54
<i>amended</i>	62/55	April 30/55
<i>amended</i>	190/55	Sept. 24/55
<i>amended</i>	217/55	Nov. 26/55
<i>amended</i>	16/56	Feb. 11/56
<i>amended</i>	36/56	Mar. 17/56
<i>amended</i>	74/56	May 19/56
<i>amended</i>	150/56	Sept. 1/56
<i>amended</i>	191/56	Oct. 27/56
<i>amended</i>	9/57	Jan. 26/57
<i>amended</i>	64/57	Mar. 30/57
<i>amended</i>	76/57	April 6/57
<i>amended</i>	179/57	Aug. 17/57
<i>amended</i>	36/58	Feb. 22/58
<i>amended</i>	150/58	June 14/58
<i>amended</i>	25/59	Feb. 28/59
DOG TAX AND THE CATTLE, SHEEP AND POULTRY PROTECTION ACT			
DOGS AT LARGE IN UNORGANIZED AREAS.....	...	118/59	June 27/59
DRUGLESS PRACTITIONERS ACT			
CHIROPRACTORS.....	...	37/55	Mar. 19/55
CHIROPRACTORS.....	...	38/55	Mar. 19/55
GENERAL.....	394
<i>amended</i>	122/51	June 16/51
<i>amended</i>	183/53	Oct. 24/53
<i>amended</i>	12/55	Feb. 12/55
<i>amended</i>	14/55	Feb. 12/55
<i>amended</i>	38/55	Mar. 19/55
<i>amended</i>	66/55	April 30/55
MASSEURS.....	...	11/55	Feb. 12/55
MASSEURS.....	...	12/55	Feb. 12/55
<i>amended</i>	163/55	Aug. 27/55
<i>amended</i>	246/56	Dec. 22/56
<i>amended</i>	157/59	Aug. 8/59
OSTEOPATHS.....	...	66/55	April 30/55
PHYSIOTHERAPISTS.....	...	13/55	Feb. 12/55

	C.R.O. 1950 Reg'ns	Regulation Number	Date of Gazette
DRUGLESS PRACTITIONERS ACT—Continued			
PHYSIOTHERAPISTS.....	...	14/55	Feb. 12/55
<i>amended</i>	270/57	Dec. 21/57
E			
EDIBLE OIL PRODUCTS ACT, 1953			
GENERAL.....	...	120/53	July 18/53
<i>amended</i>	119/59	June 27/59
ELDERLY PERSONS HOUSING AID ACT, 1952			
GRANTS.....	...	292/52	Oct. 11/52
<i>amended</i>	105/53	July 4/53
ELECTION ACT, 1951			
FEES AND EXPENSES.....	...	239/51	Oct. 20/51
<i>amended</i>	177/58	July 12/58
ELEVATORS AND LIFTS ACT, 1953			
GENERAL.....	...	82/54	June 19/54
<i>amended</i>	231/59	Oct. 17/59
EMBALMERS AND FUNERAL DIRECTORS ACT			
GENERAL.....	81
<i>amended</i>	3/54	Jan. 23/54
<i>amended</i>	115/58	May 17/58
ESCHEATS ACT			
FEES.....	82
F			
FACTORY, SHOP AND OFFICE BUILDING ACT			
FEES AND FORMS.....	...	45/53	April 18/53
<i>amended</i>	122/57	June 8/57
GENERAL.....	395
<i>amended</i>	44/53	April 18/53
<i>amended</i>	222/57	Oct. 19/57
NOTICE UNDER SECTION 53 (2) OF ACT.....	...	123/57	June 8/57
FAIR ACCOMMODATION PRACTICES ACT, 1954			
FORM OF COMPLAINT.....	...	81/54	June 19/54
FAIR EMPLOYMENT PRACTICES ACT, 1951			
FORM OF COMPLAINT.....	...	129/51	June 23/51
FARM PRODUCTS CONTAINERS ACT			
FRUIT AND VEGETABLES.....	85
FARM PRODUCTS GRADES AND SALES ACT			
DAIRY PRODUCTS.....	396
FLUE-CURED TOBACCO.....	...	209/57	Oct. 5/57
<i>amended</i>	197/59	Sept. 19/59

	C.R.O. 1950 Reg'ns	Regulation Number	Date of Gazette
FARM PRODUCTS GRADES AND SALES ACT			
—Continued			
FRUIT AND VEGETABLES			
Grades and Inspection.....	87
<i>amended</i>	138/51	July 7/51
<i>amended</i>	266/52	Aug. 30/52
<i>amended</i>	279/52	Sept. 13/52
<i>amended</i>	293/52	Oct. 11/52
<i>amended</i>	312/52	Nov. 1/52
<i>amended</i>	147/53	Aug. 29/53
<i>amended</i>	116/54	July 24/54
<i>amended</i>	148/54	Sept. 25/54
<i>amended</i>	113/55	July 2/55
<i>amended</i>	166/55	Aug. 27/55
<i>amended</i>	231/55	Dec. 24/55
<i>amended</i>	178/56	Sept. 29/56
<i>amended</i>	107/57	May 11/57
<i>amended</i>	208/57	Oct. 5/57
<i>amended</i>	245/57	Nov. 9/57
<i>amended</i>	205/58	Aug. 9/58
<i>amended</i>	228/58	Sept. 6/58
<i>amended</i>	128/59	July 11/59
Inspection Places.....	...	112/51	June 9/51
<i>amended</i>	141/53	Aug. 15/53
<i>amended</i>	113/58	May 17/58
Inspection Places.....	...	116/51	June 9/51
<i>amended</i>	114/58	May 17/58
Inspection Places.....	...	130/51	June 23/51
Inspection Places.....	...	131/51	June 23/51
<i>amended</i>	141/53	Aug. 15/53
Licences.....	86
<i>amended</i>	280/59	Dec. 19/59
HONEY	88
<i>amended</i>	263/51	Nov. 24/51
<i>amended</i>	153/52	April 5/52
POULTRY	398
FARM PRODUCTS MARKETING ACT			
ARBITRATION OF DISPUTES.....	...	257/57	Nov. 23/57
APPLES]			
Plebiscite.....	...	142/59	July 25/59
ASPARAGUS			
Marketing.....	...	184/59	Aug. 29/59
Plan.....	...	283/57	Jan. 11/58
BEANS			
Marketing.....	...	211/57	Oct. 5/57
Plan.....	...	210/57	Oct. 5/57
BERRIES FOR PROCESSING			
Marketing.....	...	260/57	Nov. 30/57
Plan.....	...	259/57	Nov. 30/57

	C.R.O. 1950 Reg'ns	Regulation Number	Date of Gazette
FARM PRODUCTS MARKETING ACT—Continued			
BY-LAWS FOR LOCAL BOARDS	185/54	Nov. 20/54
<i>amended</i>	228/57	Oct. 26/57
<i>amended</i>	232/55	Dec. 24/55
<i>amended</i>	29/58	Feb. 15/58
CELERY			
Marketing.....	120
<i>amended</i>	54/54	May 1/54
Plan.....	119
Powers of Local Board.....	121
DIRECTIONS TO LOCAL BOARDS	233/55	Dec. 24/55
FRESH PEACHES			
Marketing.....	...	112/59	June 20/59
Plan.....	...	231/58	Sept. 13/58
FRESH VEGETABLES			
Marketing.....	...	229/52	July 5/52
<i>amended</i>	88/54	June 26/54
Negotiating Committees.....	...	230/52	July 5/52
<i>amended</i>	89/54	June 26/54
Plan.....	...	228/52	July 5/52
<i>amended</i>	87/54	June 26/54
GRAPES FOR PROCESSING			
Marketing.....	...	93/58	April 26/58
<i>amended</i>	123/58	May 24/58
<i>amended</i>	225/59	Oct. 17/59
Plan.....	102
<i>amended</i>	92/58	April 26/58
HOGS			
Marketing.....	...	146/57	July 6/57
Plan.....	...	145/57	July 6/57
ONIONS			
Marketing.....	...	131/55	July 23/55
Plan.....	...	121/54	July 31/54
<i>amended</i>	130/55	July 23/55
Powers of Local Board.....	...	132/55	July 23/55
PEACHES FOR PROCESSING			
Dissolution of Board.....	...	141/59	July 18/59
PEARS, PLUMS AND CHERRIES			
Dissolution of Board.....	...	141/59	July 18/59
SEED-CORN			
Marketing.....	...	246/52	July 26/52
Negotiating Committees.....	...	247/52	July 26/52
<i>amended</i>	80/53	May 30/53
<i>amended</i>	55/54	May 1/54
Plan.....	...	245/52	July 26/52

	C.R.O. 1950 Reg'ns	Regulation Number	Date of Gazette
FARM PRODUCTS MARKETING ACT—Continued			
SOYA-BEANS			
Marketing.....	...	147/59	Aug. 1/59
<i>amended</i>	181/59	Aug. 29/59
Plan.....	113
<i>amended</i>	154/54	Oct. 2/54
<i>amended</i>	146/59	Aug. 1/59
SUGAR-BEETS			
Marketing.....	...	103/59	June 6/59
Plan.....	...	195/51	Sept. 8/51
<i>amended</i>	319/58	Jan. 10/59
<i>amended</i>	15/59	Feb. 14/59
<i>amended</i>	102/59	June 6/59
TENDER FRUIT			
Marketing.....	...	100/59	June 6/59
<i>amended</i>	113/59	June 20/59
Plan.....	...	86/59	May 16/59
Plebiscite.....	...	10/59	Feb. 7/59
<i>amended</i>	22/59	Feb. 21/59
<i>amended</i>	32/59	Mar. 14/59
TOBACCO			
Marketing.....	...	226/59	Oct. 17/59
<i>amended</i>	234/59	Oct. 24/59
Plan.....	...	152/57	July 6/57
<i>amended</i>	109/58	May 10/58
<i>amended</i>	144/58	June 14/58
<i>amended</i>	95/59	May 30/59
<i>amended</i>	144/59	Aug. 1/59
TURKEYS			
Plebiscite.....	...	284/59	Dec. 19/59
VEGETABLES FOR PROCESSING			
Marketing.....	...	122/59	July 4/59
<i>amended</i>	182/59	Aug. 29/59
Plan.....	...	5/58	Jan. 18/58
<i>amended</i>	160/59	Aug. 15/59
WHEAT			
Marketing.....	...	165/59	Aug. 15/59
<i>amended</i>	180/59	Aug. 29/59
Plan.....	...	60/58	Mar. 29/58
<i>amended</i>	164/59	Aug. 15/59
FARM PRODUCTS MARKETING AMENDMENT ACT, 1955			
CONTINUATION OF SCHEMES, REGULATIONS, AGREE- MENTS AND AWARDS.....	...	96/55	June 11/55
<i>amended</i>	158/55	Aug. 13/55
FEMALE EMPLOYEES FAIR REMUNERATION ACT, 1951			
COMPLAINT.....	...	1/52	Jan. 26/52

	C.R.O. 1950 Reg'ns	Regulation Number	Date of Gazette
FEMALE REFUGES ACT			
COST OF MAINTENANCE.....	401
FIRE DEPARTMENTS ACT			
STANDARDS FOR PUMPERS.....	...	14/57	Feb. 2/57
<i>amended</i>	2/58	Jan. 18/58
FIRE MARSHALS ACT			
GENERAL.....	402
<i>amended</i>	33/57	Mar. 2/57
TAX ON INSURANCE PREMIUMS.....	...	103/57	May 11/57
FOREST FIRES PREVENTION ACT			
FIRE DISTRICTS.....	...	96/53	June 27/53
<i>amended</i>	75/56	May 19/56
<i>amended</i>	156/56	Sept. 8/56
<i>amended</i>	154/57	July 13/57
<i>amended</i>	154/58	June 21/58
<i>amended</i>	125/59	July 11/59
<i>amended</i>	168/59	Aug. 22/59
FORESTRY ACT, 1952			
NURSERIES AND NURSERY STOCK.....	...	291/52	Oct. 4/52
G			
GAME AND FISHERIES ACT			
BUFFALO.....	...	201/53	Nov. 21/53
BULL-FROGS.....	...	204/51	Sept. 22/51
<i>amended</i>	320/52	Nov. 15/52
CROWN GAME PRESERVES.....	...	212/57	Oct. 12/57
<i>amended</i>	238/57	Nov. 2/57
<i>amended</i>	308/58	Dec. 27/58
<i>amended</i>	115/59	June 27/59
<i>amended</i>	124/59	July 11/59
<i>amended</i>	148/59	Aug. 8/59
FISHING LICENCES.....	...	257/56	Jan. 5/57
<i>amended</i>	3/58	Jan. 18/58
<i>amended</i>	69/58	April 5/58
<i>amended</i>	252/58	Oct. 11/58
<i>amended</i>	303/58	Dec. 20/58
<i>amended</i>	246/59	Nov. 7/59
GUIDES IN DESIGNATED WATER AREA.....	125
HINTERLAND AREA.....	...	35/53	Mar. 28/53
<i>amended</i>	56/59	April 11/59
HUNTER-TRAINING COURSES.....	...	167/59	Aug. 22/59
HUNTING LICENCES.....	...	104/56	July 7/56
<i>amended</i>	166/59	Aug. 22/59
HUNTING IN PROVINCIAL PARKS.....	...	236/59	Oct. 24/59

	C.R.O. 1950 Reg'ns	Regulation Number	Date of Gazette
GAME AND FISHERIES ACT—Continued			
OPEN SEASONS			
Deer and Moose.....	...	37/59	Mar. 14/59
<i>amended</i>	71/59	May 2/59
<i>amended</i>	193/59	Sept. 12/59
<i>amended</i>	240/59	Oct. 24/59
Fur-bearing animals.....	...	220/59	Oct. 10/59
Grouse and Partridge.....	...	31/59	Mar. 14/59
<i>amended</i>	87/59	May 16/59
<i>amended</i>	169/59	Aug. 22/59
Pheasant.....	...	194/59	Sept. 19/59
<i>amended</i>	223/59	Oct. 17/59
PHEASANT—LICENCES TO PROPAGATE AND SELL.....	...	53/56	April 21/56
<i>amended</i>	116/59	June 27/59
<i>amended</i>	264/59	Nov. 28/59
PHEASANT HUNTING PRESERVES.....	...	163/59	Aug. 15/59
SNARES.....	...	149/59	Aug. 1/59
TOWNSHIPS THAT MAY ISSUE LICENCES.....	127
<i>amended</i>	167/52	April 19/52
<i>amended</i>	202/53	Nov. 21/53
<i>amended</i>	128/54	July 31/54
<i>amended</i>	1/55	Jan. 22/55
<i>amended</i>	186/55	Sept. 24/55
TRAP-LINE AREAS.....	128
<i>amended</i>	53/57	Mar. 16/57
TRAPPERS, FUR-DEALERS AND TANNERS.....	129
<i>amended</i>	168/52	April 19/52
<i>amended</i>	166/53	Sept. 26/53
<i>amended</i>	185/55	Sept. 24/55
<i>amended</i>	103/56	July 7/56
<i>amended</i>	174/57	Aug. 10/57
<i>amended</i>	299/58	Dec. 13/58
<i>amended</i>	16/59	Feb. 14/59
WATERS SET APART.....	...	19/57	Feb. 9/57
<i>amended</i>	18/59	Feb. 14/59
<i>amended</i>	126/59	July 11/59
<i>amended</i>	209/59	Oct. 3/59
<i>amended</i>	259/59	Nov. 14/59
WATERS SET APART FOR SPECIFIED PERIODS.....	...	34/56	Mar. 10/56
<i>amended</i>	181/56	Oct. 6/56
<i>amended</i>	36/57	Mar. 2/57
<i>amended</i>	167/57	July 27/57
<i>amended</i>	254/57	Nov. 16/57
<i>amended</i>	266/57	Jan. 5/57
<i>amended</i>	17/59	Feb. 14/59
<i>amended</i>	48/59	April 4/59
<i>amended</i>	123/59	July 11/59

	C.R.O. 1950 Reg'ns	Regulation Number	Date of Gazette
GASOLINE HANDLING ACT			
GENERAL.....	...	83/54	June 26/54
<i>amended</i>	24/55	Feb. 19/55
<i>amended</i>	51/55	April 16/55
<i>amended</i>	13/58	Jan. 25/58
GASOLINE TAX ACT			
GENERAL.....	...	71/51	May 5/51
<i>amended</i>	72/55	May 7/55
<i>amended</i>	157/55	Aug. 13/55
<i>amended</i>	59/57	Mar. 23/57
<i>amended</i>	84/57	April 20/57
<i>amended</i>	118/57	June 1/57
GENERAL WELFARE ASSISTANCE ACT, 1958			
GENERAL.....	...	115/57	June 1/57
<i>amended</i>	10/58	Jan. 18/58
<i>amended</i>	51/58	Mar. 8/58
<i>amended</i>	140/58	June 7/58
<i>amended</i>	147/58	June 14/58
<i>amended</i>	12/59	Feb. 14/59
<i>amended</i>	267/59	Nov. 28/59
GRAIN ELEVATOR STORAGE ACT, 1958			
GENERAL.....	...	182/58	July 12/58
GREATER TORONTO ASSESSMENT BOARD ACT, 1951			
COURTS OF REVISION AND RETURN OF ROLLS.....	...	50/53	April 25/53
<i>amended</i>	75/53	May 30/53
<i>amended</i>	90/53	June 20/53
<i>amended</i>	122/53	July 25/53
<i>amended</i>	172/53	Oct. 3/53
<i>amended</i>	235/53	Jan. 9/54
EXTENSION OF TIME FOR APPEALS.....	...	182/53	Oct. 24/53
EXTENSION OF TIME FOR APPEALS.....	...	204/53	Nov. 28/53
EXTENSION OF TIME FOR APPEALS.....	...	234/53	Jan. 9/54
GUARANTEE COMPANIES SECURITIES ACT			
APPROVED GUARANTEE COMPANIES.....	...	94/57	May 11/57
<i>amended</i>	142/57	June 22/57
<i>amended</i>	12/58	Jan. 25/58
<i>amended</i>	133/58	May 31/58
<i>amended</i>	178/58	July 12/58
<i>amended</i>	96/59	May 30/59
<i>amended</i>	196/59	Sept. 19/59
<i>amended</i>	273/59	Dec. 5/59
H			
HIGHWAY IMPROVEMENT ACT, 1957			
CONTROLLED ACCESS HIGHWAYS			
Baysville Diversion.....	...	247/56	Dec. 22/56
Bicycles.....	139
Breslau Diversion.....	...	100/57	May 11/57
Bicroft Mine Road.....	...	173/58	July 5/58

	C.R.O. 1950 Reg'ns	Regulation Number	Date of Gazette
HIGHWAY IMPROVEMENT ACT, 1957—Continued			
Burlington Skyway.....	...	70/57	April 6/57
<i>amended</i>	79/58	April 5/58
<i>amended</i>	157/58	June 21/58
Chesterville By-Pass.....	...	276/57	Dec. 28/57
Crown Hill to Coldwater.....	...	112/58	May 17/58
<i>amended</i>	184/58	July 19/58
Diversions Northern Ontario (LeBel Township)....	...	78/58	April 5/58
<i>amended</i> (Bailey's Corners).....	...	122/58	May 24/58
<i>amended</i>	171/58	July 5/58
<i>amended</i> (Pardee Township).....	...	215/58	Aug. 23/58
<i>amended</i>	263/58	Nov. 1/58
<i>amended</i>	80/59	May 16/59
<i>amended</i> (Rainy River Bridge Approach).....	...	206/59	Sept. 26/59
<i>amended</i>	270/59	Dec. 5/59
Diversions Southern Ontario (Holland Landing)....	...	52/58	Mar. 15/58
<i>amended</i> (Trafalgar Township).....	...	98/58	May 3/58
<i>amended</i> (Springville and Barry's Bay).....	...	142/58	June 7/58
<i>amended</i> (Innisville and Carleton Place).....	...	172/58	July 5/58
<i>amended</i>	216/58	Aug. 23/58
<i>amended</i>	230/58	Sept. 6/58
<i>amended</i> (Langstaffe).....	...	205/59	Sept. 26/59
<i>amended</i>	3/59	Jan. 17/59
<i>amended</i>	35/59	Mar. 14/59
<i>amended</i> (Caledon Township).....	...	82/59	May 16/59
<i>amended</i>	204/59	Sept. 26/59
<i>amended</i> (Gamebridge).....	...	258/59	Nov. 14/59
Dorset By-Pass.....	...	190/57	Sept. 7/57
Dyno Mine Road.....	...	286/58	Nov. 29/58
Elliot Lake Road.....	...	82/58	April 12/58
Fort Erie to Toronto and Windsor to Toronto.....	134
<i>amended</i> (Bertie Township).....	...	153/54	Oct. 2/54
<i>amended</i> (Bertie Township).....	...	48/53	April 18/53
<i>amended</i> (Burlington).....	...	235/58	Sept. 27/58
<i>amended</i> (Chatham to Windsor).....	...	48/53	April 18/53
<i>amended</i> (Chatham to Windsor).....	...	44/54	April 10/54
<i>amended</i> (Gravenhurst).....	...	161/51	Aug. 4/51
<i>amended</i> (Hamilton to Dundas).....	...	110/51	June 9/51
<i>amended</i> (Ivy Lea Bridge approach).....	...	47/55	April 2/55
<i>amended</i> (Toronto By-Pass).....	...	110/51	June 9/51
<i>amended</i> (Toronto By-Pass).....	...	184/54	Nov. 20/54
<i>amended</i> (Toronto By-Pass).....	...	141/58	June 7/58
<i>amended</i>	114/56	July 14/56
<i>amended</i>	261/58	Nov. 1/58
<i>amended</i>	59/59	April 11/59
<i>amended</i>	83/59	May 16/59
<i>amended</i>	127/59	July 11/59
<i>amended</i>	221/59	Oct. 10/59
<i>amended</i>	235/59	Oct. 17/59
<i>amended</i>	269/59	Dec. 5/59
Miscellaneous.....	...	226/55	Dec. 17/55
<i>amended</i>	67/56	May 5/56
<i>amended</i>	153/56	Sept. 1/56
<i>amended</i>	171/56	Sept. 22/56
<i>amended</i>	200/56	Nov. 3/56
<i>amended</i>	243/56	Dec. 8/56
<i>amended</i>	21/57	Feb. 16/57

	C.R.O. 1950 Reg'ns	Regulation Number	Date of Gazette
HIGHWAY IMPROVEMENT ACT, 1957—Continued			
<i>amended</i>	71/57	April 6/57
<i>amended</i>	164/57	July 20/57
<i>amended</i>	62/58	Mar. 29/58
<i>amended</i>	126/58	May 31/58
<i>amended</i>	214/58	Aug. 16/58
<i>amended</i>	262/58	Nov. 1/58
<i>amended</i>	58/59	April 11/59
<i>amended</i>	83/59	May 16/59
<i>amended</i>	127/59	July 11/59
<i>amended</i>	235/59	Oct. 17/59
<i>amended</i>	257/59	Nov. 7/59
<i>amended</i>	269/59	Dec. 5/59
Queen Elizabeth Way Interchanges.....	...	77/58	April 5/58
<i>amended</i>	261/58	Nov. 1/58
<i>amended</i>	2/59	Jan. 17/59
Freeman to Wolfe Island.....	...	8/58	Jan. 18/58
Iroquois to Cornwall.....	...	24/57	Feb. 16/57
Lindsay By-Pass.....	...	101/57	May 11/57
Middle Road.....	...	203/57	Sept. 28/57
Miscellaneous (Newcastle to Peterborough).....	...	64/55	April 30/55
<i>amended</i> (Allumette Bridge approach).....	...	32/56	Mar. 10/56
<i>amended</i> (Avonmore By-Pass).....	...	119/55	July 9/55
<i>amended</i> (Bluewater Bridge approach).....	...	182/55	Sept. 24/55
<i>amended</i> (Brown's Line).....	...	221/55	Dec. 3/55
<i>amended</i> (Brown's Line).....	...	76/58	April 5/58
<i>amended</i> (Cataraqi Diversion).....	...	199/56	Nov. 3/56
<i>amended</i> (Freeport By-Pass).....	...	162/55	Aug. 27/55
<i>amended</i> (Greeley By-Pass).....	...	241/56	Dec. 8/56
<i>amended</i> (Hamilton to Duff's Corners).....	...	142/56	Aug. 18/56
<i>amended</i> (Minden By-Pass).....	...	195/55	Oct. 15/55
<i>amended</i> (Mount Hope By-Pass).....	...	172/56	Sept. 22/56
<i>amended</i> (New Hamburg By-Pass).....	...	22/57	Feb. 16/57
<i>amended</i> (North Bay Airport Road).....	...	107/56	July 7/56
<i>amended</i> (Pembroke Diversion).....	...	99/57	May 11/57
Newcastle to Peterborough (<i>and see</i> O. Reg. 64/55).....	...	194/57	Sept. 21/57
<i>amended</i>	211/58	Aug. 16/58
Pembroke By-Pass.....	...	25/58	Feb. 15/58
St. Thomas By-Pass.....	...	84/58	April 12/58
Seeley's Bay By-Pass.....	...	232/57	Oct. 26/57
Toronto to Hespeler.....	...	62/58	Mar. 29/58
<i>amended</i>	221/59	Oct. 10/59
<i>amended</i>	269/59	Dec. 5/59
Toronto to North Bay.....	135
<i>amended</i> (Barrie By-Pass).....	...	118/55	July 9/55
<i>amended</i> (Barrie to Orillia).....	...	154/55	Aug. 13/55
<i>amended</i> (Huntsville By-Pass).....	...	126/56	July 28/56
<i>amended</i> (North Bay By-Pass).....	...	218/53	Dec. 19/53
<i>amended</i> (Novar to Powassan).....	...	144/56	Aug. 18/56
<i>amended</i> (Orillia By-Pass).....	...	74/55	May 14/55
<i>amended</i> (Orillia By-Pass).....	...	92/56	June 16/56
<i>amended</i> (Severn Bridge to Huntsville).....	...	113/53	July 11/53
<i>amended</i> (Toronto to Barrie).....	...	220/55	Dec. 3/55
<i>amended</i> (Toronto to Barrie).....	...	183/54	Nov. 20/54
<i>amended</i> (Toronto to Barrie).....	...	190/52	May 17/52
<i>amended</i> (Washago By-Pass).....	...	184/55	Sept. 24/55
North Bay By-Pass.....	...	141/57	June 22/57
<i>amended</i>	9/58	Jan. 18/58

	C.R.O. 1950 Reg'ns	Regulation Number	Date of Gazette
HIGHWAY IMPROVEMENT ACT, 1957—Continued			
Powassan to North Bay.....	...	183/58	July 19/58
South Orillia By-Pass.....	...	23/58	Feb. 8/58
<i>amended</i>	212/58	Aug. 16/58
Toronto to Barrie.....	...	213/58	Aug. 16/58
Toronto to Quebec Boundary.....	...	59/59	April 11/59
<i>amended</i>	83/59	May 16/59
<i>amended</i>	127/59	July 11/59
<i>amended</i>	235/59	Oct. 17/59
Toronto to Windsor.....	...	221/59	Oct. 10/59
<i>amended</i>	269/59	Dec. 5/59
Trans-Canada Highway			
Nairn Diversion.....	...	66/56	May 5/56
<i>amended</i> (Black River Crossing).....	...	156/57	July 13/57
<i>amended</i> (Longbow Corners).....	...	141/56	Aug. 18/56
<i>amended</i> (Waubashene to MacTier).....	...	242/56	Dec. 8/56
<i>amended</i>	217/58	Aug. 23/58
Orillia to Manitoba Boundary.....	...	290/58	Dec. 6/58
<i>amended</i>	36/59	Mar. 14/59
<i>amended</i>	81/59	May 16/59
Ottawa By-Pass.....	...	83/58	April 12/58
<i>amended</i>	158/58	June 21/58
<i>amended</i>	188/58	July 26/58
<i>amended</i>	233/58	Sept. 20/58
Ottawa to Quebec Boundary.....	...	114/56	July 14/56
<i>amended</i> (Ashton to Stittsville).....	...	140/56	Aug. 18/56
<i>amended</i> (Township of Cumberland).....	...	143/56	Aug. 18/56
West Side Road—Welland County.....	...	264/58	Nov. 1/58
Windsor to Maidstone.....	406
<i>amended</i>	352/52	Jan. 10/53
<i>amended</i>	184/54	Nov. 20/54
<i>amended</i>	29/55	Mar. 5/55
<i>amended</i>	182/55	Sept. 24/55
PERMITS.....	136
<i>amended</i>	95/51	May 26/51
HIGHWAY TRAFFIC ACT			
AFFIDAVIT OF JUDGMENT CREDITOR UNDER SECTION 98 (1) OF ACT.....	...	190/58	July 26/58
COMMERCIAL VEHICLE EXEMPTIONS.....	...	234/52	July 12/52
DEMERIT POINT SYSTEM.....	...	285/58	Nov. 29/58
<i>amended</i>	11/59	Feb. 7/59
<i>amended</i>	222/59	Oct. 10/59
DESIGNATION OF HIGHWAYS.....	409
DRIVING INSTRUCTOR'S LICENCE.....	...	97/59	May 30/59
<i>amended</i>	208/59	Sept. 26/59
EQUIPMENT.....	408
<i>amended</i>	14/51	Feb. 17/51
<i>amended</i>	134/54	Aug. 7/54
<i>amended</i>	39/56	Mar. 24/56
<i>amended</i>	221/58	Aug. 23/58

	C.R.O. 1950 Reg'ns	Regulation Number	Date of Gazette
HIGHWAY TRAFFIC ACT—Continued			
EXTENSION OF TIME FOR LICENCES	311/58	Jan. 3/59
GENERAL	407
<i>amended</i>	342/52	Dec. 20/52
<i>amended</i>	140/53	Aug. 15/53
<i>amended</i>	232/53	Jan. 2/54
<i>amended</i>	73/55	May 14/55
<i>amended</i>	91/55	May 28/55
<i>amended</i>	92/55	May 28/55
<i>amended</i>	224/55	Dec. 10/55
<i>amended</i>	255/56	Jan. 5/57
<i>amended</i>	100/58	May 3/58
<i>amended</i>	49/59	April 4/59
<i>amended</i>	57/59	April 11/59
<i>amended</i>	176/59	Aug. 22/59
<i>amended</i>	177/59	Aug. 22/59
<i>amended</i>	275/59	Dec. 12/59
<i>amended</i>	285/59	Dec. 26/59
<i>amended</i>	293/59	Jan. 2/60
LOAD LIMITS	29/59	Mar. 7/59
LOAD LIMITS FOR MAY, 1959	79/59	May 16/59
PARKING ON KING'S HIGHWAY	191/55	Oct. 1/55
RECIPROCAL SUSPENSION OF LICENCES	101/56	June 30/56
<i>amended</i>	178/57	Aug. 17/57
SCHOOL BUSES	214/55	Nov. 19/55
SIGNS	139/56	Aug. 18/56
<i>amended</i>	190/59	Sept. 12/59
SPEED LIMITS			
30, 35, 40 and 45 m.p.h.	209/56	Nov. 10/56
<i>amended</i>	45/57	Mar. 2/57
<i>amended</i>	147/57	July 6/57
<i>amended</i>	173/57	Aug. 10/57
<i>amended</i>	188/57	Aug. 31/57
<i>amended</i>	202/57	Sept. 28/57
<i>amended</i>	231/57	Oct. 26/57
<i>amended</i>	262/57	Nov. 30/57
<i>amended</i>	263/57	Nov. 30/57
<i>amended</i>	46/58	Mar. 8/58
<i>amended</i>	75/58	April 5/58
<i>amended</i>	99/58	May 3/58
<i>amended</i>	153/58	June 21/58
<i>amended</i>	189/58	July 26/58
<i>amended</i>	218/58	Aug. 23/58
<i>amended</i>	270/58	Nov. 1/58
<i>amended</i>	289/58	Dec. 6/58
<i>amended</i>	91/59	May 23/59
<i>amended</i>	232/59	Oct. 17/59
<i>amended</i>	250/59	Nov. 7/59
<i>amended</i>	254/59	Nov. 14/59

	C.R.O. 1950 Reg'ns	Regulation Number	Date of Gazette
HIGHWAY TRAFFIC ACT—Continued			
55 and 60 m.p.h.....	...	90/59	May 23/59
<i>amended</i>	232/59	Oct. 17/59
In Provincial Parks.....	...	170/56	Sept. 22/56
<i>amended</i>	151/59	Aug. 1/59
UNSATISFIED JUDGMENT FUND—INSTALMENT			
REPAYMENTS.....	...	235/55	Dec. 24/55
<i>amended</i>	20/59	Feb. 21/59
HOMEMAKERS AND NURSES SERVICES ACT, 1958			
GENERAL.....	...	220/58	Aug. 23/58
HOMES FOR THE AGED ACT, 1955			
DIVISION OF DISTRICT OF NIPISSING.....	...	186/58	July 19/58
GENERAL.....	...	168/55	Sept. 3/55
<i>amended</i>	86/57	April 27/57
<i>amended</i>	148/58	June 14/58
<i>amended</i>	313/58	Jan. 10/59
<i>amended</i>	242/59	Oct. 24/59
HOSPITAL SERVICES COMMISSION ACT, 1957			
GENERAL.....	...	197/58	July 26/58
<i>amended</i>	284/58	Nov. 29/58
<i>amended</i>	301/58	Dec. 20/58
<i>amended</i>	306/58	Dec. 27/58
<i>amended</i>	52/59	April 4/59
<i>amended</i>	53/59	April 4/59
<i>amended</i>	72/59	May 2/59
<i>amended</i>	92/59	May 30/59
<i>amended</i>	114/59	June 27/59
<i>amended</i>	150/59	Aug. 1/59
<i>amended</i>	185/59	Sept. 5/59
<i>amended</i>	187/59	Sept. 5/59
<i>amended</i>	212/59	Oct. 3/59
<i>amended</i>	214/59	Oct. 3/59
<i>amended</i>	282/59	Dec. 19/59
<i>amended</i>	283/59	Dec. 19/59
NURSING HOMES FOR CHRONIC CARE.....	...	188/59	Sept. 5/59
HOSPITALS TAX ACT			
EXEMPTIONS.....	143
HOURS OF WORK AND VACATIONS WITH PAY ACT			
GENERAL.....	144
<i>amended</i>	102/52	Mar. 15/52
<i>amended</i>	27/53	Mar. 14/53
<i>amended</i>	211/53	Dec. 5/53
<i>amended</i>	131/56	Aug. 4/56
I			
INDUSTRIAL FARMS ACT			
GENERAL.....	410
RIDEAU INDUSTRIAL FARM.....	145

	C.R.O. 1950 Reg'ns	Regulation Number	Date of Gazette
INDUSTRIAL STANDARDS ACT			
ADVISORY COMMITTEES.....			
<i>amended</i>	117/56	July 21/56
<i>amended</i>	184/56	Oct. 6/56
<i>amended</i>	193/56	Oct. 27/56
<i>amended</i>	226/56	Nov. 24/56
<i>amended</i>	259/56	Jan. 5/57
<i>amended</i>	13/57	Jan. 26/57
<i>amended</i>	49/57	Mar. 2/57
<i>amended</i>	125/57	June 8/57
<i>amended</i>	133/57	June 15/57
<i>amended</i>	149/57	July 6/57
<i>amended</i>	27/58	Feb. 15/58
<i>amended</i>	34/58	Feb. 22/58
<i>amended</i>	58/58	Mar. 22/58
<i>amended</i>	137/58	June 7/58
<i>amended</i>	244/58	Oct. 4/58
<i>amended</i>	269/58	Nov. 1/58
<i>amended</i>	280/58	Nov. 22/58
<i>amended</i>	292/58	Dec. 6/58
<i>amended</i>	305/58	Dec. 27/58
<i>amended</i>	34/59	Mar. 14/59
<i>amended</i>	120/59	June 27/59
<i>amended</i>	137/59	July 18/59
<i>amended</i>	170/59	Aug. 22/59
DESIGNATION OF INDUSTRIES AND ZONES.....	227
Industries			
<i>amended</i>	3/51	Jan. 27/51
<i>amended</i>	220/56	Nov. 17/56
<i>amended</i>	132/56	Aug. 4/56
<i>amended</i>	282/57	Jan. 4/58
Zones			
<i>amended</i> (Amherstburg).....	...	196/57	Sept. 21/57
<i>amended</i> (Brantford).....	...	35/55	Mar. 12/55
<i>amended</i> (Brantford).....	...	117/58	May 17/58
<i>amended</i> (Brantford).....	...	208/58	Aug. 9/58
<i>amended</i> (Burlington).....	...	103/58	May 10/58
<i>amended</i> (Chatham).....	...	221/53	Dec. 26/53
<i>amended</i> (Cornwall).....	...	239/56	Dec. 8/56
<i>amended</i> (Cornwall).....	...	219/59	Oct. 10/59
<i>amended</i> (Fort William-Port Arthur).....	...	12/51	Feb. 10/51
<i>amended</i> (Hamilton).....	...	37/51	Mar. 17/51
<i>amended</i> (Kenora-Keewatin).....	...	68/55	May 7/55
<i>amended</i> (Kingston).....	...	353/52	Jan. 10/53
<i>amended</i> (Kitchener-Waterloo).....	...	89/55	May 28/55
<i>amended</i> (Kitchener-Waterloo).....	...	117/58	May 17/58
<i>amended</i> (Metropolitan Toronto).....	...	28/55	Feb. 26/55
<i>amended</i> (Niagara Falls).....	...	217/59	Oct. 10/59
<i>amended</i> (Oakville).....	...	218/59	Oct. 10/59
<i>amended</i> (Oshawa).....	...	39/57	Mar. 2/57
<i>amended</i> (Ottawa).....	...	15/57	Feb. 2/57
<i>amended</i> (Port Arthur-Fort William).....	...	78/51	May 5/51
<i>amended</i> (Sarnia).....	...	334/52	Dec. 13/52
<i>amended</i> (Sarnia).....	...	207/58	Aug. 9/58
<i>amended</i> (Sault Ste. Marie).....	...	94/51	May 19/51
<i>amended</i> (Sault Ste. Marie).....	...	334/52	Dec. 13/52
<i>amended</i> (Sault Ste. Marie).....	...	103/58	May 10/58
<i>amended</i> (Smith's Falls).....	...	219/58	Aug. 23/58
<i>amended</i> (Sudbury).....	...	100/52	Mar. 8/52

	C.R.O. 1950 Reg'ns	Regulation Number	Date of Gazette
INDUSTRIAL STANDARDS ACT—Continued			
<i>amended</i> (Welland).....	...	328/52	Nov. 29/52
<i>amended</i> (Windsor).....	...	129/59	July 11/59
DESIGNATION OF ZONES FOR RETAIL GASOLINE SERVICE INDUSTRY			
Brantford.....	458
Hamilton.....	459
DESIGNATION OF HARD FURNITURE INDUSTRY AND ONTARIO ZONE.....			
	460
DESIGNATION OF INTERPROVINCIALY COMPETITIVE INDUSTRIES			
Ladies' Cloak and Suit Industry.....	...	7/58	Jan. 18/58
Ladies' Dress and Sportswear.....	...	228/56	Nov. 24/56
Millinery.....	...	6/51	Feb. 3/51
Men's and Boys' Clothing.....	207
Men's and Boys' Hat and Cap.....	...	178/53	Oct. 17/53
DUTIES OF EMPLOYERS AND ADVISORY COMMITTEES...			
<i>amended</i>	38/53 28/57	April 4/53 Feb. 23/57
SCHEDULES FOR			
Barbering Industry			
Arnprior.....	146
Aurora.....	147
Aylmer.....	148
Barrie.....	149
Beamsville.....	150
Belleville.....	151
Blyth.....	152
Bracebridge.....	153
Brampton.....	154
Brantford.....	...	134/57	June 15/57
<i>amended</i>	252/59	Nov. 7/59
Brockville.....	156
Brownsville.....	424
Brussels.....	152
Burlington.....	...	279/58	Nov. 22/58
Campbellford.....	413
Carleton Place.....	158
Cardinal.....	420
Chatham.....	414
Clinton.....	159
Clinton-Louth Townships.....	150
Cobourg.....	161
Collingwood.....	160
Cornwall.....	162
<i>amended</i>	346/52	Dec. 27/52
Courtland.....	424
Delhi.....	422
Eden.....	424
Elora.....	163
Essex County.....	164
Fergus.....	163
Forest.....	418
Fort Frances.....	415

	C.R.O. 1950 Reg'ns	Regulation Number	Date of Gazette
INDUSTRIAL STANDARDS ACT—Continued			
Fort William-Port Arthur	108/51	June 9/51
<i>amended</i>	15/58	Jan. 25/58
Galt	165
Gananoque	416
Goderich	159
Gravenhurst	153
Grimsby	150
Guelph	166
<i>amended</i>	19/55	Feb. 12/55
Hamilton	167
<i>amended</i>	95/56	June 23/56
Hagersville	422
Hespeler	165
Humberstone	419
Huntsville	153
Iroquois	420
Jarvis	422
Kenora-Keewatin	417
Kingston	168
Kitchener-Waterloo	265/58	Nov. 1/58
Lindsay	121/59	June 27/59
London	171
Lucknow	152
Merritton	172
Metropolitan Toronto	28/58	Feb. 15/58
Midland	173
Morrisburg	420
Newmarket	147
Niagara Falls	174
North Bay	175
Orillia	176
<i>amended</i>	201/54	Dec. 18/54
Oshawa	150/57	July 6/57
Ottawa	124/57	June 8/57
Owen Sound	179
Paris	180
Pembroke	151/57	July 6/57
Penetanguishene	173
Perth	158
Peterborough	182
Petrolia	418
Port Burwell	424
Port Colborne	419
Port Dalhousie	172
Port Dover	422
Port Hope	183
Port McNicoll	173
Port Rowan	422
Prescott	420
Preston	165
Renfrew	184
St. Catharines	172
St. Mary's	185
St. Thomas	186
<i>amended</i>	79/56	May 19/56
St. Williams	422
Sarnia-Point Edward	187
<i>amended</i>	138/53	Aug. 8/53

	C.R.O. 1950 Reg'ns	Regulation Number	Date of Gazette
INDUSTRIAL STANDARDS ACT—Continued			
Sault Ste. Marie.....	...	268/58	Nov. 1/58
Schumacher.....	425
Seaforth.....	159
Simcoe.....	422
Smith's Falls.....	...	291/58	Dec. 6/58
South Porcupine.....	425
South Walsingham.....	422
Springfield.....	148
Straffordville.....	424
Stratford.....	189
<i>amended</i>	139/53	Aug. 8/53
Sudbury.....	423
Teck Township.....	426
Teeswater.....	152
Thorold.....	172
Tillsonburg.....	424
Timmins.....	425
Trenton.....	427
Victoria Harbour.....	173
Vienna.....	424
Waterford.....	422
Welland.....	428
Windsor.....	...	171/59	Aug. 22/59
Wingham.....	152
Woodstock.....	192
<i>amended</i>	336/52	Dec. 13/52
Bricklaying and Stonemasonry Industry			
Cornwall.....	...	152/55	Aug. 6/55
Ottawa.....	...	185/58	July 19/58
Kitchener-Waterloo.....	...	136/58	June 7/58
Port Arthur-Fort William.....	...	57/58	Mar. 22/58
Windsor.....	...	251/59	Nov. 7/59
Carpentry Industry			
Belleville.....	...	40/57	Mar. 2/57
Brockville.....	...	141/51	July 14/51
Cornwall.....	...	149/56	Sept. 1/56
Fort Frances.....	198
Kenora-Keewatin.....	...	202/55	Oct. 29/55
Kingston.....	...	178/55	Sept. 17/55
Niagara Falls.....	...	338/52	Dec. 13/52
Oshawa-Whitby.....	200
Ottawa.....	...	287/57	Jan. 11/58
Owen Sound.....	...	85/54	June 26/54
St. Catharines.....	...	179/55	Sept. 17/55
Sudbury.....	...	272/58	Nov. 8/58
Windsor.....	...	41/58	Mar. 1/58
Common Labourers Construction Industry			
Ottawa.....	...	22/51	Feb. 24/51
Electrical Repair-and-Construction Industry			
Belleville.....	208
Chatham.....	...	115/56	July 21/56
Cornwall.....	...	138/58	June 7/58
Fort William.....	...	33/59	Mar. 14/59
London.....	...	173/59	Aug. 22/59
Niagara Falls.....	...	174/52	April 26/52
Oshawa-Whitby.....	...	27/51	Feb. 24/51
Ottawa.....	...	135/59	July 18/59

	C.R.O. 1950 Reg'ns	Regulation Number	Date of Gazette
INDUSTRIAL STANDARDS ACT—Continued			
Sarnia.....	...	22/53	Mar. 7/53
Welland.....	...	108/53	July 4/53
<i>amended</i>	129/53	Aug. 1/53
Windsor.....	...	287/58	Nov. 29/58
Hard Furniture Industry			
Ontario.....	210
Ladies' Cloak and Suit Industry			
Ontario.....	...	288/59	Dec. 26/59
Ladies' Dress and Sportswear Industry			
Ontario.....	...	33/58	Feb. 22/58
Lathing Industry			
Ottawa.....	...	192/59	Sept. 12/59
Men's and Boys' Clothing Industry			
Ontario.....	212
<i>amended</i>	125/55	July 16/55
<i>amended</i>	158/57	July 13/57
Men's and Boys' Hat and Cap Industry			
Ontario.....	...	104/54	July 10/54
Millinery Industry			
Ontario.....	...	44/51	Mar. 31/51
<i>amended</i>	126/57	June 8/57
<i>amended</i>	172/59	Aug. 22/59
Painting and Decorating Industry			
Brantford.....	...	139/58	June 7/58
Cornwall.....	...	218/54	Jan. 8/55
Hamilton.....	...	288/57	Jan. 11/58
Kingston.....	...	339/52	Dec. 13/52
London.....	...	273/58	Nov. 8/58
Niagara Falls.....	...	266/58	Nov. 1/58
Ottawa.....	...	134/59	July 18/59
Peterborough.....	...	48/57	Mar. 2/57
Port Arthur-Fort William.....	...	12/57	Jan. 26/57
Sault Ste. Marie.....	...	83/53	June 6/53
<i>amended</i>	149/53	Aug. 29/53
Toronto.....	...	165/58	June 28/58
Windsor.....	...	225/56	Nov. 24/56
Plastering Industry			
Brantford.....	...	134/55	July 30/55
Hamilton.....	...	136/59	July 18/59
Ottawa.....	...	261/59	Nov. 14/59
St. Catharines.....	...	81/56	May 26/56
Sarnia.....	...	304/58	Dec. 27/58
Toronto.....	...	243/58	Oct. 4/58
Waterloo.....	...	135/57	June 15/57
Windsor.....	...	191/58	July 26/58
Plumbing and Heating Industry			
Belleville.....	...	192/56	Oct. 27/56
London.....	...	174/59	Aug. 22/59
Oshawa-Whitby.....	...	267/58	Nov. 1/58
Ottawa.....	...	244/59	Oct. 31/59
Port Arthur-Fort William.....	...	127/55	July 16/55
Welland.....	...	14/53	Feb. 21/53
Windsor.....	...	4/59	Jan. 24/59
Retail Gasoline Service Industry			
Brantford.....	228
Hamilton.....	229
Toronto.....	230
Windsor.....	231

	C.R.O. 1950 Reg'ns	Regulation Number	Date of Gazette
INDUSTRIAL STANDARDS ACT—Continued			
Sheet-Metal-Work Construction Industry			
Belleville.....	222
Ottawa.....	...	5/59	Jan. 24/59
Port Arthur-Fort William.....	...	122/52	Mar. 22/52
Windsor.....	...	215/55	Nov. 26/55
INSURANCE ACT			
AGENTS' LICENCES FOR INSURANCE OTHER THAN LIFE INSURANCE.....	...	109/59	June 13/59
AMENDING SCHEDULE A OF ACT.....	...	45/54	April 17/54
APPLICATION OF SECTIONS 41 TO 45 OF ACT.....	463
GENERAL.....	232
<i>amended</i>	97/58	May 3/58
TITLE INSURANCE.....	...	160/57	July 13/57
INTERPRETATION ACT			
COURT FEES IN BULK SALES.....	...	211/59	Oct. 3/59
INVESTMENT CONTRACTS ACT			
REGISTRATION AND FEES.....	233
J			
JAILS ACT			
EMPLOYMENT OUTSIDE JAILS.....	234
JUDICATURE ACT			
RULES OF PRACTICE.....	464
<i>amended</i>	7/51	Feb. 3/51
<i>amended</i>	106/51	June 2/51
<i>amended</i>	42/52	Feb. 9/52
<i>amended</i>	7/53	Jan. 31/53
<i>amended</i>	9/54	Feb. 6/54
<i>amended</i>	112/55	July 2/55
<i>amended</i>	118/56	July 21/56
<i>amended</i>	112/57	May 25/57
<i>amended</i>	118/58	May 17/58
<i>amended</i>	101/59	June 6/59
STENOGRAPHIC REPORTERS.....	235
<i>amended</i>	201/58	Aug. 2/58
JUNIOR FARMER ESTABLISHMENT ACT, 1952			
AUTHORIZING SALE OF DEBENTURES.....	...	229/56	Nov. 24/56
DEBENTURE ISSUE.....	...	211/56	Nov. 10/56
GENERAL.....	...	288/52	Sept. 27/52
<i>amended</i>	162/53	Sept. 26/53
<i>amended</i>	204/56	Nov. 10/56
TEMPORARY LOANS AND GUARANTEE.....	...	230/56	Nov. 24/56

	C.R.O. 1950 Reg'ns	Regulation Number	Date of Gazette
L			
LABOUR RELATIONS ACT			
OFFICE OF THE BOARD.....	...	84/54	June 26/54
REMUNERATION OF CONCILIATION BOARDS.....	...	55/56	April 21/56
RULES OF PRACTICE AND PROCEDURE.....	236
<i>amended</i>	202/51	Sept. 22/51
<i>amended</i>	203/51	Sept. 22/51
<i>amended</i>	329/52	Nov. 29/52
<i>amended</i>	354/52	Jan. 10/53
<i>amended</i>	123/53	July 25/53
<i>amended</i>	56/56	April 21/56
<i>amended</i>	261/57	Nov. 30/57
<i>amended</i>	41/59	Mar. 21/59
<i>amended</i>	277/59	Dec. 12/59
LAKES AND RIVERS IMPROVEMENT ACT			
CHENAUX DEVELOPMENT AND CAVE AND FOURENAUX DEVELOPMENT.....	...	192/54	Dec. 4/54
LAND TITLES ACT			
CODE OF STANDARDS AND PROCEDURE FOR SURVEYS AND PLANS.....	...	111/58	May 17/58
RULES.....	237
<i>amended</i>	186/52	May 3/52
<i>amended</i>	257/52	Aug. 9/52
<i>amended</i>	20/56	Feb. 18/56
<i>amended</i>	245/56	Dec. 15/56
<i>amended</i>	111/58	May 17/58
<i>amended</i>	151/58	June 14/58
<i>amended</i>	181/58	July 12/58
LIGHTNING RODS ACT			
GENERAL.....	238
<i>amended</i>	190/54	Dec. 4/54
LIQUOR CONTROL ACT			
GENERAL.....	465
<i>amended</i>	174/53	Oct. 10/53
<i>amended</i>	74/57	April 7/57
<i>amended</i>	178/59	Aug. 29/59
LIQUOR LICENCE ACT			
FEES ON TAKING VOTES AND LICENSING DISTRICTS....	239
GENERAL.....	240
<i>amended</i>	31/51	Feb. 24/51
<i>amended</i>	154/51	July 28/51
<i>amended</i>	175/53	Oct. 10/53
<i>amended</i>	4/57	Jan. 19/57
<i>amended</i>	179/59	Aug. 29/59
<i>amended</i>	281/59	Dec. 19/59
VOTES.....	241
<i>amended</i>	155/51	July 28/51

	C.R.O. 1950 Reg'ns	Regulation Number	Date of Gazette
LIVE STOCK COMMUNITY SALES ACT, 1959			
GENERAL.....	...	145/59	Aug. 1/59
LIVE STOCK AND LIVE STOCK PRODUCTS ACT			
EGGS.....	...	157/54	Oct. 2/54
<i>amended</i>	177/55	Sept. 17/55
<i>amended</i>	213/55	Nov. 19/55
<i>amended</i>	106/57	May 11/57
<i>amended</i>	164/58	June 21/58
HOGS.....	...	245/59	Nov. 7/59
WOOL.....	243
LOAN AND TRUST CORPORATIONS ACT			
APPROVED TRUST COMPANIES.....	244
<i>amended</i>	22/54	Mar. 6/54
COMMON TRUST FUNDS.....	...	84/51	May 12/51
<i>amended</i>	47/56	April 7/56
M			
MAGISTRATES ACT			
GENERAL.....	245
<i>amended</i>	203/58	Aug. 2/58
MENTAL HOSPITALS ACT			
CARE AND TREATMENT OF VETERANS.....	...	9/52	Jan. 26/52
GENERAL.....	466
<i>amended</i>	17/51	Feb. 17/51
<i>amended</i>	194/54	Dec. 4/54
<i>amended</i>	99/55	June 11/55
<i>amended</i>	139/55	July 30/55
<i>amended</i>	153/55	Aug. 13/55
<i>amended</i>	237/56	Dec. 8/56
<i>amended</i>	11/57	Jan. 26/57
<i>amended</i>	233/57	Oct. 26/57
<i>amended</i>	195/58	July 26/58
PUBLIC HOSPITAL TREATMENT OF INDIGENT PATIENTS.....	...	276/51	Dec. 1/51
<i>amended</i>	68/54	May 22/54
MILK INDUSTRY ACT, 1957			
BY-LAWS FOR LOCAL BOARDS.....	...	211/54	Jan. 1/55
BY-LAWS FOR THE MILK PRODUCERS' CO-ORDINATING BOARD.....	...	196/58	July 26/58
COLLECTIVE BARGAINING AND LICENCE FEES.....	...	227/57	Oct. 19/57
<i>amended</i>	98/59	June 6/59
DAIRIES.....	...	88/58	April 19/58
<i>amended</i>	13/59	Feb. 14/59

	C.R.O. 1950 Reg'ns	Regulation Number	Date of Gazette
MILK INDUSTRY ACT, 1957—Continued			
DESIGNATION OF MARKETS			
Bruce County.....	...	37/57	Mar. 2/57
Huron County.....	...	258/58	Oct. 25/58
Prince Edward County.....	...	75/57	April 6/57
DESIGNATION OF MILK PRODUCTS.....			
<i>amended</i>	87/58	April 19/58
	...	14/59	Feb. 14/59
DIRECTIONS TO LOCAL BOARDS.....			
	...	212/54	Jan. 1/55
FLUID MILK			
Classes and Containers.....	...	275/58	Nov. 22/58
<i>amended</i>	93/59	May 30/59
<i>amended</i>	198/59	Sept. 19/59
<i>amended</i>	279/59	Dec. 19/59
General.....	...	276/58	Nov. 22/58
<i>amended</i>	309/58	Dec. 27/58
<i>amended</i>	1/59	Jan. 17/59
<i>amended</i>	189/59	Sept. 5/59
<i>amended</i>	265/59	Nov. 28/59
Price Formula.....	...	105/58	May 10/58
MANNER OF TAKING VOTES.....			
	...	193/54	Dec. 4/54
MARKETING OF CHEESE			
Marketing.....	...	139/59	July 18/59
Plan.....	...	198/57	Sept. 21/57
<i>amended</i>	138/59	July 18/59
MARKETING OF CONCENTRATED MILK			
Marketing.....	...	85/59	May 16/59
Plan.....	...	203/54	Dec. 18/54
<i>amended</i>	84/59	May 16/59
MARKETING OF CREAM FOR PROCESSING			
Marketing.....	...	140/59	July 18/59
Plan.....	...	32/55	Mar. 12/55
<i>amended</i>	129/58	May 31/58
MINIMUM WAGE ACT			
GENERAL.....	295
<i>amended</i>	114/51	June 9/51
<i>amended</i>	49/53	April 25/53
<i>amended</i>	4/55	Jan. 29/55
MINING ACT			
BORING PERMITS FOR PETROLEUM AND NATURAL GAS.....	...	7/54	Jan. 30/54
<i>amended</i>	129/56	Aug. 4/56
DREDGING LEASES.....			
	297
<i>amended</i>	179/54	Nov. 13/54
EXPLORATORY LICENCES AND LEASES FOR OIL AND NATURAL GAS IN LOWER GREAT LAKES.....			
	...	10/57	Jan. 26/57
<i>amended</i>	96/57	May 11/57
<i>amended</i>	238/58	Sept. 27/58

	C.R.O. 1950 Reg'ns	Regulation Number	Date of Gazette
MINING ACT—Continued			
FORMS.....	...	111/51	June 9/51
<i>amended</i>	87/55	May 28/55
<i>amended</i>	114/57	May 25/57
<i>amended</i>	62/59	April 18/59
LANDS OPEN FOR PROSPECTING AND LEASE (O. Regs. 267/47, 12/48, 48/48, 55/48, 230/48, 214/49, 29/50, 86/50, 209/50 and 264/50)			
<i>amended</i>	15/51	Feb. 17/51
<i>amended</i>	49/51	April 7/51
<i>amended</i>	133/51	June 30/51
<i>amended</i>	248/52	July 26/52
<i>amended</i>	351/52	Jan. 10/53
<i>amended</i>	32/53	Mar. 21/53
<i>amended</i>	216/53	Dec. 12/53
<i>amended</i>	258/56	Jan. 5/57
<i>amended</i>	55/58	Mar. 15/58
<i>amended</i>	198/58	July 26/58
<i>amended</i>	66/59	April 25/59
LANDS OPEN FOR PROSPECTING AND SALE OR LEASE (O. Regs. 96/48, 165/48 and 80/49)			
<i>amended</i>	11/53	Feb. 14/53
LANDS OPEN FOR PROSPECTING, STAKING OUT OR LEASING FOR NATURAL GAS AND OIL.....			
.....	...	90/51	May 12/51
LANDS RE-OPENED FOR PROSPECTING AND SALE OR LEASE.....			
.....	...	99/52	Mar. 8/52
LANDS RE-OPENED FOR PROSPECTING AND SALE OR LEASE.....			
.....	...	104/53	June 27/53
LANDS WITHDRAWN FROM PROSPECTING.....			
.....	...	136/57	June 15/57
<i>amended</i>	9/59	Feb. 7/59
MINERS' CERTIFICATES.....	468
MINING DIVISIONS.....	...	24/56	Mar. 3/56
REFINERIES—FEES AND FORMS.....	469
SALE OF RIGHTS TO LEASE LAND (SUDBURY).....	...	205/53	Nov. 28/53
SALE OF RIGHTS TO LEASE LAND (NIPISSING).....	...	152/54	Sept. 25/54
SURVEYS OF MINING CLAIMS.....	470
MORTMAIN AND CHARITABLE USES ACT			
LICENCES AND FEES.....	...	65/54	May 15/54
<i>amended</i>	155/55	Aug. 13/55
<i>amended</i>	28/56	Mar. 10/56
<i>amended</i>	235/57	Oct. 26/57

	C.R.O. 1950 Reg'ns	Regulation Number	Date of Gazette
MOTHERS' AND DEPENDENT CHILDREN'S ALLOWANCES ACT, 1957			
GENERAL.....	...	191/57	Sept. 14/57
<i>amended</i>	216/57	Oct. 12/57
<i>amended</i>	120/58	May 17/58
MOTOR VEHICLE FUEL TAX ACT, 1956			
EXEMPTIONS.....	...	90/57	April 27/57
MUNICIPAL ACT			
ATTENDANCE CREDITS FOR JAIL EMPLOYEES.....	303
PENSION PLAN FOR MUNICIPAL EMPLOYEES.....	...	162/59	Aug. 15/59
N			
NIAGARA PARKS ACT			
GENERAL.....	305
<i>amended</i>	43/52	Feb. 9/52
<i>amended</i>	5/54	Jan. 23/54
<i>amended</i>	24/54	Mar. 6/54
NOTARIES ACT			
FEES.....	306
<i>amended</i>	231/56	Dec. 1/56
NURSES REGISTRATION ACT, 1951			
GENERAL.....	...	200/58	Aug. 2/58
NURSING ACT, 1951			
GENERAL.....	...	48/52	Feb. 16/52
<i>amended</i>	222/52	June 21/52
<i>amended</i>	148/53	Aug. 29/53
<i>amended</i>	157/53	Sept. 12/53
<i>amended</i>	16/55	Feb. 12/55
<i>amended</i>	71/56	May 19/56
<i>amended</i>	223/57	Oct. 19/57
<i>amended</i>	225/57	Oct. 19/57
<i>amended</i>	22/58	Feb. 1/58
<i>amended</i>	63/58	Mar. 29/58
O			
OFFICIAL NOTICES PUBLICATION ACT			
RATES.....	308
OLD AGE ASSISTANCE ACT, 1951			
GENERAL.....	...	68/52	Feb. 23/52
<i>amended</i>	217/56	Nov. 17/56
<i>amended</i>	60/57	Mar. 30/57
OLEOMARGARINE ACT			
GENERAL.....	...	41/52	Feb. 9/52
<i>amended</i>	154/52	April 5/52

	C.R.O. 1950 Reg'ns	Regulation Number	Date of Gazette
ONTARIO FOOD TERMINAL ACT			
COMPOSITION OF BOARD.....	...	174/55	Sept. 17/55
CONDUCT OF BUSINESS.....	...	131/58	May 31/58
PROCEDURE OF THE BOARD.....	...	175/55	Sept. 17/55
ONTARIO FUEL BOARD ACT, 1954			
COMPOSITION OF BOARD.....	...	194/55	Oct. 15/55
DESIGNATION OF ASSOCIATIONS TO TEST AND APPROVE.....	...	252/56	Jan. 5/57
DESIGNATION OF PLANTS.....	...	191/54	Dec. 4/54
GAS SERVICE LINES.....	...	297/58	Dec. 6/58
GENERAL.....	...	199/54	Dec. 11/54
<i>amended</i>	40/55	Mar. 19/55
<i>amended</i>	49/55	April 16/55
<i>amended</i>	169/56	Sept. 15/56
<i>amended</i>	250/56	Dec. 22/56
<i>amended</i>	77/57	April 13/57
<i>amended</i>	162/57	July 20/57
<i>amended</i>	240/57	Nov. 2/57
<i>amended</i>	4/58	Jan. 18/58
<i>amended</i>	241/58	Sept. 27/58
<i>amended</i>	294/58	Dec. 6/58
<i>amended</i>	296/58	Dec. 6/58
<i>amended</i>	89/59	May 23/59
<i>amended</i>	260/59	Nov. 14/59
ONTARIO HIGHWAY TRANSPORT BOARD ACT, 1955			
RULES OF PROCEDURE.....	...	59/56	April 28/56
<i>amended</i>	164/56	Sept. 15/56
<i>amended</i>	42/57	Mar. 2/57
ONTARIO MUNICIPAL BOARD ACT			
COMPOSITION OF BOARD.....	...	226/52	June 28/52
PROCEDURE.....	473
ONTARIO MUNICIPAL IMPROVEMENT CORPORATION ACT			
INTEREST ON DEBENTURES.....	...	229/59	Oct. 17/59
PROCEDURE.....	313
ONTARIO TELEPHONE DEVELOPMENT CORPORATION ACT, 1955			
COMPOSITION OF CORPORATION.....	...	75/55	May 14/55
ONTARIO WATER RESOURCES COMMISSION ACT, 1957			
PLUMBING AND SEWERS.....	...	261/52	Aug. 9/52
<i>amended</i>	52/53	May 2/53
WATER WELLS.....	...	255/58	Oct. 18/58

	C.R.O. 1950 Reg'ns	Regulation Number	Date of Gazette
OPERATING ENGINEERS ACT, 1953			
COMPOSITION OF BOARD.....	...	69/55	May 7/55
GENERAL	131/54	Aug. 7/54
<i>amended</i>	25/55	Feb. 19/55
<i>amended</i>	39/55	Mar. 19/55
<i>amended</i>	268/57	Dec. 14/57
<i>amended</i>	228/59	Oct. 17/59
OPTOMETRY ACT			
GENERAL.....	314
<i>amended</i>	18/52	Feb. 2/52
<i>amended</i>	15/55	Feb. 12/55
<i>amended</i>	187/57	Aug. 31/57
P			
PAROLE ACT			
GENERAL.....	315
PENAL AND REFORM INSTITUTIONS			
INSPECTION ACT			
CONDUCT RECORD IN REFORMATORIES.....	316
JAILS.....	317
PESTICIDES ACT, 1956			
GENERAL.....	...	174/56	Sept. 22/56
<i>amended</i>	265/57	Dec. 7/57
<i>amended</i>	194/58	July 26/58
<i>amended</i>	107/59	June 13/59
PHARMACY ACT, 1953			
PRESCRIPTIONS.....	...	193/55	Oct. 8/55
REGISTRATION AND APPRENTICESHIP.....	...	191/59	Sept. 12/59
SALE OF DRUGS IN SCHEDULE C OF ACT.....	...	26/58	Feb. 15/58
PIPE LINES ACT, 1958			
EXEMPTIONS.....	...	104/58	May 10/58
PLANNING ACT, 1955			
RESTRICTED AREAS.....	318
RESTRICTED AREAS.....	319
RESTRICTED AREAS.....	...	108/55	June 25/55
PLANT DISEASES ACT, 1954			
GENERAL.....	...	84/55	May 21/55
<i>amended</i>	269/57	Dec. 14/57
<i>amended</i>	253/58	Oct. 18/58
POLICE ACT			
GENERAL.....	...	174/51	Aug. 11/51
<i>amended</i>	55/53	May 9/53
<i>amended</i>	37/56	Mar. 17/56
<i>amended</i>	47/57	Mar. 2/57

	C.R.O. 1950 Reg'ns	Regulation Number	Date of Gazette
POLICE ACT—Continued			
<i>amended</i>	242/57	Nov. 9/57
<i>amended</i>	160/58	June 21/58
<i>amended</i>	314/58	Jan. 10/59
<i>amended</i>	51/59	April 4/59
RESPONSIBILITY FOR POLICING	320
<i>amended</i>	132/51	June 30/51
<i>amended</i>	183/51	Sept. 1/51
<i>amended</i>	219/51	Oct. 6/51
<i>amended</i>	225/51	Oct. 13/51
<i>amended</i>	40/52	Feb. 9/52
<i>amended</i>	148/52	April 5/52
<i>amended</i>	193/52	May 17/52
<i>amended</i>	240/52	July 26/52
<i>amended</i>	341/52	Dec. 20/52
<i>amended</i>	34/53	Mar. 21/53
<i>amended</i>	68/53	May 16/53
<i>amended</i>	86/53	June 13/53
<i>amended</i>	217/53	Dec. 19/53
<i>amended</i>	37/54	April 3/54
<i>amended</i>	124/54	July 31/54
<i>amended</i>	215/54	Jan. 8/55
<i>amended</i>	23/55	Feb. 19/55
<i>amended</i>	120/55	July 16/55
<i>amended</i>	121/55	July 16/55
<i>amended</i>	52/56	April 21/56
<i>amended</i>	221/56	Nov. 17/56
<i>amended</i>	92/57	April 27/57
<i>amended</i>	143/57	June 22/57
<i>amended</i>	252/57	Nov. 9/57
<i>amended</i>	255/57	Nov. 16/57
<i>amended</i>	267/57	Dec. 7/57
<i>amended</i>	50/59	April 4/59
<i>amended</i>	243/59	Oct. 31/59
<i>amended</i>	255/59	Nov. 14/59
POWER COMMISSION ACT			
CONVERSION TO SIXTY CYCLES	323
<i>amended</i>	163/51	Aug. 4/51
ELECTRICAL INSTALLATIONS AND EQUIPMENT	324/51	Jan. 12/52
<i>amended</i>	61/55	April 23/55
<i>amended</i>	244/56	Dec. 8/56
<i>amended</i>	89/57	April 27/57
<i>amended</i>	94/58	April 26/58
<i>amended</i>	249/58	Oct. 4/58
FEES	162/58	June 21/58
PENSION PLAN			
<i>amended</i>	324
<i>amended</i>	218/55	Nov. 26/55
<i>amended</i>	170/57	Aug. 3/57
<i>amended</i>	80/58	April 12/58
RURAL POWER DISTRICTS			
<i>amended</i>	321
<i>amended</i>	19/51	Feb. 17/51
<i>amended</i>	33/53	Mar. 21/53

	C.R.O. 1950 Reg'ns	Regulation Number	Date of Gazette
POWER COMMISSION ACT—Continued			
WATER HEATERS.....	326
PRIVATE HOSPITALS ACT, 1957			
GENERAL.....	479
<i>amended</i>	8/52	Jan. 26/52
<i>amended</i>	163/52	April 19/52
PRIVATE INVESTIGATORS ACT, 1958			
GENERAL.....	...	317/58	Jan. 10/59
PROFESSIONAL ENGINEERS ACT			
GENERAL.....	327
<i>amended</i>	325/52	Nov. 22/52
<i>amended</i>	111/53	July 4/53
<i>amended</i>	171/54	Oct. 30/54
<i>amended</i>	151/56	Sept. 1/56
<i>amended</i>	60/59	April 18/59
PROVINCIAL LAND TAX ACT			
EXEMPTIONS FROM TAX.....	328
<i>amended</i>	126/54	July 31/54
RATE OF TAX.....	...	95/53	June 27/53
<i>amended</i>	302/58	Dec. 20/58
PROVINCIAL PARKS ACT, 1958			
DESIGNATION OF PARKS.....	...	144/57	July 6/57
<i>amended</i>	229/57	Oct. 26/57
<i>amended</i>	280/57	Jan. 4/58
<i>amended</i>	42/58	Mar. 8/58
<i>amended</i>	70/58	April 5/58
<i>amended</i>	251/58	Oct. 11/58
<i>amended</i>	254/58	Oct. 18/58
<i>amended</i>	70/59	May 2/59
<i>amended</i>	88/59	May 23/59
<i>amended</i>	195/59	Sept. 19/59
<i>amended</i>	253/59	Nov. 7/59
GENERAL.....	...	167/58	June 28/58
<i>amended</i>	315/58	Jan. 10/59
MINING RIGHTS.....	...	154/56	Sept. 8/56
PSYCHIATRIC HOSPITALS ACT			
FORMS.....	330
<i>amended</i>	249/52	July 26/52
PUBLIC COMMERCIAL VEHICLES ACT			
CARRYING GOODS IN BOND.....	...	235/52	July 12/52
<i>amended</i>	335/52	Dec. 13/52
<i>amended</i>	48/56	April 7/56
<i>amended</i>	213/57	Oct. 12/57
<i>amended</i>	20/58	Feb. 1/58
<i>amended</i>	294/59	Jan. 2/60
GENERAL.....	331
<i>amended</i>	140/55	July 30/55
<i>amended</i>	109/56	July 7/56

	C.R.O. 1950 Reg'ns	Regulation Number	Date of Gazette
PUBLIC COMMERCIAL VEHICLES ACT—Continued			
<i>amended</i>	208/56	Nov. 10/56
<i>amended</i>	38/58	Mar. 1/58
<i>amended</i>	101/58	May 3/58
<i>amended</i>	152/58	June 21/58
PUBLIC HEALTH ACT			
CAMPS IN UNORGANIZED TERRITORY			
General	482
<i>amended</i>	186/51	Sept. 1/51
<i>amended</i>	199/51	Sept. 8/51
<i>amended</i>	50/52	Feb. 16/52
<i>amended</i>	200/53	Nov. 21/53
<i>amended</i>	189/54	Nov. 20/54
<i>amended</i>	156/59	Aug. 8/59
Posting Notices	86/56	June 2/56
Sanitary Standards	199/51	Sept. 8/51
<i>amended</i>	155/59	Aug. 8/59
COMMUNICABLE DISEASES	233/53	Jan. 9/54
<i>amended</i>	77/54	June 5/54
EATING ESTABLISHMENTS	332
<i>amended</i>	182/57	Aug. 24/57
FROSTED FOOD LOCKER PLANTS	334
<i>amended</i>	159/57	July 13/57
GRANTS			
Dental Services in Schools	484
<i>amended</i>	203/52	May 24/52
Isolation Hospitals	191/51	Sept. 8/51
<i>amended</i>	217/52	June 14/52
New-born Infant Accommodation and Nursing Services	172/57	Aug. 10/57
Poliomyelitis	103/54	July 10/54
<i>amended</i>	52/55	April 16/55
<i>amended</i>	113/56	July 14/56
HEALTH UNITS			
Areas that may be Included in Health Units			
Fort William and District	224/57	Oct. 19/57
Kenora and District	281/58	Nov. 22/58
Muskoka	339
<i>amended</i>	43/59	Mar. 21/59
Porcupine	86/55	May 28/55
<i>amended</i>	227/55	Dec. 17/55
Port Arthur and District	78/57	April 13/57
Sudbury and District	207/56	Nov. 10/56
<i>amended</i>	73/58	April 5/58
Timiskaming	192/51	Sept. 8/51
General	335
<i>amended</i>	21/58	Feb. 1/58
<i>amended</i> (Carleton)	169/57	Aug. 3/57
<i>amended</i> (Fort William and District)	331/52	Dec. 6/52
<i>amended</i> (Kenora)	146/56	Sept. 1/56
<i>amended</i> (Leeds and Grenville)	136/54	Aug. 14/54
<i>amended</i> (Muskoka and District)	27/57	Feb. 16/57

	C.R.O. 1950 Reg'ns	Regulation Number	Date of Gazette
PUBLIC HEALTH ACT—Continued			
<i>amended</i> (Muskoka and District).....	...	246/58	Oct. 4/58
<i>amended</i> (Norfolk County).....	...	34/57	Mar. 2/57
<i>amended</i> (Pickering-Ajax).....	...	65/57	Mar. 30/57
<i>amended</i> (Porcupine).....	...	229/55	Dec. 17/55
<i>amended</i> (Port Arthur and District).....	...	2/57	Jan. 12/57
<i>amended</i> (Stormont, Dundas and Glengarry)...	...	177/57	Aug. 17/57
<i>amended</i> (Sudbury and District).....	...	161/56	Sept. 8/56
<i>amended</i> (Sudbury and District).....	...	200/57	Sept. 21/57
<i>amended</i> (Sudbury and District).....	...	72/58	April 5/58
<i>amended</i> (Timiskaming).....	...	190/51	Sept. 8/51
<i>amended</i> (Timiskaming).....	...	194/53	Nov. 14/53
<i>amended</i> (Wentworth County).....	...	98/56	June 23/56
<i>amended</i> (York County).....	...	110/54	July 10/54
<i>amended</i> (Brant County).....	...	21/59	Feb. 21/59
<i>amended</i>	272/59	Dec. 5/59
INSULIN FOR INDIGENTS	336
<i>amended</i>	79/57	April 13/57
PASTEURIZATION AREAS	320/58	Jan. 10/59
PASTEURIZATION PLANTS	488
<i>amended</i>	86/51	May 12/51
<i>amended</i>	127/58	May 31/58
QUALIFICATIONS OF MEDICAL OFFICERS OF HEALTH, SANITARY INSPECTORS AND PUBLIC HEALTH NURSES	487
SLAUGHTER-HOUSES AND MEAT PROCESSING PLANTS	193/57	Sept. 14/57
STUFFED ARTICLES	245/58	Oct. 4/58
<i>amended</i>	271/58	Nov. 8/58
<i>amended</i>	237/59	Oct. 24/59
SUMMER CAMPS	489
SWIMMING POOLS	490
PUBLIC HOSPITALS ACT, 1957			
CAPITAL GRANTS	149/58	June 14/58
<i>amended</i>	186/59	Sept. 5/59
CAPITAL GRANTS	189/55	Sept. 24/55
<i>amended</i>	91/56	June 16/56
<i>amended</i>	147/56	Sept. 1/56
CLASSIFICATION OF HOSPITALS	130/52	Mar. 22/52
<i>amended</i>	71/58	April 5/58
<i>amended</i>	204/58	Aug. 2/58
<i>amended</i>	307/58	Dec. 27/58
<i>amended</i>	73/59	May 2/59
EXPROPRIATION BY-LAWS			
Cornwall General Hospital.....	...	71/53	May 23/53
Our Lady of Mercy Hospital.....	...	107/58	May 10/58
Ontario Cancer Institute.....	...	216/59	Oct. 3/59
Royal Victoria Hospital, Barrie.....	...	183/59	Aug. 29/59

	C.R.O. 1950 Reg'ns	Regulation Number	Date of Gazette
PUBLIC HOSPITALS ACT, 1957—Continued			
The Governing Council of the Salvation Army, Canada East.....	...	139/54	Aug. 21/54
Toronto General Hospital.....	...	5/55	Jan. 29/55
Toronto General Hospital.....	...	119/57	June 8/57
Toronto Western Hospital.....	...	115/53	July 11/53
HOSPITAL MANAGEMENT.....	...	216/52	June 14/52
<i>amended</i>	323/52	Nov. 15/52
<i>amended</i>	6/54	Jan. 30/54
<i>amended</i>	41/56	Mar. 31/56
<i>amended</i>	73/56	May 19/56
<i>amended</i>	148/56	Sept. 1/56
<i>amended</i>	130/59	July 18/59
MAINTENANCE GRANTS.....	...	215/59	Oct. 3/59
RADIO-THERAPY.....	...	139/51	July 7/51
SPECIAL GRANTS.....	...	74/59	May 2/59
SPECIAL GRANTS.....	...	75/59	May 2/59
PUBLIC LANDS ACT			
SALE OF PUBLIC LANDS			
General.....	...	85/53	June 6/53
<i>amended</i>	129/55	July 23/55
<i>amended</i>	206/56	Nov. 10/56
<i>amended</i>	29/57	Feb. 23/57
<i>amended</i>	81/57	April 20/57
<i>amended</i>	163/57	July 20/57
<i>amended</i>	156/58	June 21/58
<i>amended</i>	193/58	July 26/58
<i>amended</i>	26/59	Feb. 28/59
<i>amended</i>	38/59	Mar. 14/59
PUBLIC LIBRARIES ACT			
GENERAL.....	...	281/57	Jan. 4/58
<i>amended</i>	43/58	Mar. 8/58
PUBLIC OFFICERS' FEES ACT			
AMENDING SECTION 8 (1) OF ACT.....	...	1/58	Jan. 18/58
PUBLIC SERVICE ACT			
APPOINTMENTS UNDER SECTION 6a OF ACT.....	...	89/58	April 19/58
GENERAL.....	...	135/53	Aug. 8/53
<i>amended</i>	77/56	May 19/56
<i>amended</i>	161/57	July 20/57
<i>amended</i>	176/57	Aug. 17/57
<i>amended</i>	23/59	Feb. 28/59
<i>amended</i>	24/59	Feb. 28/59
<i>amended</i>	274/59	Dec. 12/59
GRIEVANCE PROCEDURE.....	...	256/59	Nov. 14/59

	C.R.O. 1950 Reg'ns	Regulation Number	Date of Gazette
PUBLIC TRUSTEE ACT			
APPLICATION FOR LETTERS OF ADMINISTRATION.....	497
GENERAL.....	496
<i>amended</i>	168/57	July 27/57
PUBLIC VEHICLES ACT			
GENERAL.....	346
<i>amended</i>	66/51	April 28/51
<i>amended</i>	108/56	July 7/56
<i>amended</i>	37/58	Mar. 1/58
R			
RACE TRACKS TAX ACT			
RATE OF TAX.....	...	58/56	April 28/56
RAILWAY FIRE CHARGE ACT			
CHARGES FOR FIRE PROTECTION.....	...	189/56	Oct. 20/56
REAL ESTATE AND BUSINESS BROKERS ACT			
REGISTRATION.....	...	6/55	Jan. 29/55
<i>amended</i>	279/57	Jan. 4/58
SALES RECORD SHEET.....	...	227/59	Oct. 17/59
RECIPROCAL ENFORCEMENT OF JUDGMENTS ACT			
APPLICATION OF ACT.....	350
<i>amended</i>	192/55	Oct. 1/55
RECIPROCAL ENFORCEMENT OF MAINTENANCE ORDERS ACT			
EXTENT OF ACT.....	...	203/56	Nov. 10/56
REFORMATORIES ACT			
GENERAL.....	410
REGISTRY ACT			
APPLICATION OF SECTION 32 OF ACT.....	...	177/52	May 3/52
<i>amended</i>	283/52	Sept. 20/52
<i>amended</i>	1/53	Jan. 17/53
<i>amended</i>	37/53	Mar. 29/53
<i>amended</i>	53/53	May 2/53
<i>amended</i>	142/53	Aug. 15/53
<i>amended</i>	102/54	July 3/54
REGULATIONS ACT			
GENERAL.....	...	77/59	May 9/59
REHABILITATION SERVICES ACT, 1955			
GENERAL.....	...	27/56	Mar. 10/56
<i>amended</i>	216/56	Nov. 17/56
<i>amended</i>	30/57	Feb. 23/57
RURAL POWER DISTRICT SERVICE CHARGE ACT			
SERVICE CHARGES.....	353
<i>amended</i>	136/52	Mar. 29/52

	C.R.O. 1950 Reg'ns	Regulation Number	Date of Gazette
S			
SANATORIA FOR CONSUMPTIVES ACT			
CAPITAL GRANT.....	...	162/56	Sept. 8/56
GENERAL.....	354
<i>amended</i>	260/51	Nov. 24/51
<i>amended</i>	101/52	Mar. 8/52
<i>amended</i>	281/52	Sept. 13/52
<i>amended</i>	121/53	July 25/53
<i>amended</i>	76/54	June 5/54
<i>amended</i>	95/57	May 11/57
<i>amended</i>	106/58	May 10/58
<i>amended</i>	238/59	Oct. 24/59
SECURITIES ACT			
REGISTRATION.....	356
<i>amended</i>	40/53	April 11/53
<i>amended</i>	82/53	June 6/53
<i>amended</i>	41/55	Mar. 19/55
<i>amended</i>	171/55	Sept. 3/55
<i>amended</i>	117/57	June 1/57
SECURITY TRANSFER TAX ACT			
GENERAL.....	499
<i>amended</i>	83/57	April 20/57
SEED POTATOES ACT			
GENERAL.....	...	68/51	May 5/51
<i>amended</i>	196/56	Oct. 27/56
SILICOSIS ACT			
GENERAL.....	...	204/52	May 24/52
STALLIONS ACT			
GENERAL.....	...	42/51	Mar. 24/51
<i>amended</i>	155/53	Sept. 12/53
<i>amended</i>	165/55	Aug. 27/55
<i>amended</i>	167/56	Sept. 15/56
<i>amended</i>	121/58	May 17/58
STOCK YARDS ACT			
GENERAL.....	502
SUCCESSION DUTY ACT			
GENERAL.....	503
<i>amended</i>	90/55	May 28/55
SUMMARY CONVICTIONS ACT			
TRAFFIC TICKET.....	...	116/57	June 1/57
<i>amended</i>	258/57	Nov. 23/57
SURROGATE COURTS ACT			
RULES OF PRACTICE AND PROCEDURE.....	357
<i>amended</i>	8/51	Feb. 3/51
<i>amended</i>	8/54	Feb. 6/54
<i>amended</i>	150/52	April 5/52

	C.R.O. 1950 Reg'ns	Regulation Number	Date of Gazette
SURVEYS ACT, 1958			
SURVEY METHODS.....	...	316/58	Jan. 10/59
T			
TEACHERS' SUPERANNUATION ACT			
GENERAL.....	358
<i>amended</i>	160/51	Aug. 4/51
<i>amended</i>	75/52	Mar. 1/52
<i>amended</i>	178/52	May 3/52
<i>amended</i>	196/53	Nov. 14/53
<i>amended</i>	109/54	July 10/54
<i>amended</i>	78/55	May 21/55
<i>amended</i>	94/56	June 16/56
<i>amended</i>	201/57	Sept. 28/57
<i>amended</i>	243/57	Nov. 9/57
<i>amended</i>	229/58	Sept. 6/58
<i>amended</i>	248/58	Oct. 4/58
<i>amended</i>	67/59	May 2/59
<i>amended</i>	199/59	Sept. 19/59
TEACHING PROFESSION ACT			
GENERAL.....	...	63/55	April 30/55
<i>amended</i>	248/57	Nov. 9/57
<i>amended</i>	247/58	Oct. 4/58
<i>amended</i>	210/59	Oct. 3/59
THEATRES ACT, 1953			
GENERAL.....	...	28/54	Mar. 13/54
TOLL BRIDGES ACT, 1958			
BURLINGTON BAY SKYWAY.....	...	282/58	Nov. 22/58
TOURIST ESTABLISHMENTS ACT			
GENERAL.....	...	93/55	June 4/55
<i>amended</i>	64/59	April 25/59
TRADE SCHOOLS REGULATION ACT			
GENERAL.....	...	78/59	May 9/59
TRAINING SCHOOLS ACT			
THE ONTARIO TRAINING SCHOOL FOR BOYS, NORTHUMBERLAND.....	...	145/51	July 21/51
LIABILITY OF MUNICIPALITIES AND GRANTS.....	...	154/59	Aug. 8/59
TRENCH EXCAVATORS PROTECTION ACT, 1954			
GENERAL.....	...	136/55	July 30/55
U			
UNEMPLOYMENT RELIEF ACT			
GENERAL.....	...	115/57	June 1/57
<i>amended</i>	10/58	Jan. 18/58
<i>amended</i>	51/58	Mar. 8/58
<i>amended</i>	140/58	June 7/58
<i>amended</i>	147/58	June 14/58

	C.R.O. 1950 Reg'ns	Regulation Number	Date of Gazette
V			
VENEREAL DISEASES PREVENTION ACT			
GENERAL.....	...	56/55	April 16/55
VETERINARY COLLEGE ACT (R.S.O. 1937, c. 375)			
ADVISORY COMMITTEE.....	...	70/56	May 12/56
VITAL STATISTICS ACT			
GENERAL.....	363
<i>amended</i>	340/52	Dec. 13/52
<i>amended</i>	128/53	Aug. 1/53
<i>amended</i>	231/53	Jan. 2/54
<i>amended</i>	108/54	July 10/54
<i>amended</i>	177/56	Sept. 29/56
<i>amended</i>	39/58	Mar. 1/58
<i>amended</i>	124/58	May 24/58
<i>amended</i>	7/59	Jan. 31/59
<i>amended</i>	105/59	June 13/59
VOTERS' LISTS ACT, 1951			
GENERAL.....	...	240/51	Oct. 20/51
<i>amended</i>	159/54	Oct. 9/54
<i>amended</i>	176/58	July 12/58
JUDGES' ALLOWANCES AND EXPENSES.....	...	236/52	July 12/52
W			
WARBLE FLY CONTROL ACT, 1952			
GENERAL.....	...	232/52	July 12/52
<i>amended</i>	65/53	May 16/53
<i>amended</i>	70/55	May 7/55
<i>amended</i>	17/58	Feb. 1/58
WEED CONTROL ACT			
GENERAL.....	...	85/51	May 12/51
<i>amended</i>	55/59	April 11/59
WELFARE UNITS ACT			
GENERAL.....	367
WILDERNESS AREAS ACT, 1959			
TICKELL WILDERNESS AREA.....	...	248/59	Nov. 7/59
WOLF AND BEAR BOUNTY ACT			
BOUNTIES.....	370
<i>amended</i>	77/52	Mar. 1/52
WOLVES OR BEARS IN CAPTIVITY.....	369
WORKMEN'S COMPENSATION ACT			
GENERAL.....	371
<i>amended</i>	92/51	May 19/51
<i>amended</i>	123/52	Mar. 22/52
<i>amended</i>	191/52	May 17/52
<i>amended</i>	18/53	Feb. 28/53
<i>amended</i>	47/53	April 18/53
<i>amended</i>	217/54	Jan. 8/55

	C.R.O. 1950 Reg'ns	Regulation Number	Date of Gazette
WORKMEN'S COMPENSATION ACT—Continued			
<i>amended</i>	230/55	Dec. 17/55
<i>amended</i>	202/56	Nov. 3/56
<i>amended</i>	223/56	Nov. 24/56
<i>amended</i>	240/56	Dec. 8/56
<i>amended</i>	69/57	Mar. 30/57
<i>amended</i>	253/57	Nov. 16/57
<i>amended</i>	288/58	Nov. 29/58
<i>amended</i>	276/59	Dec. 12/59
PENSION PLAN	372
<i>amended</i>	92/51	May 19/51
<i>amended</i>	228/51	Oct. 13/51
<i>amended</i>	81/52	Mar. 1/52
<i>amended</i>	192/52	May 17/52
<i>amended</i>	283/58	Nov. 22/58

PART II

The Regulations contained in Consolidated Regulations of Ontario, 1950 and the regulations filed in 1951 to 1959, both inclusive, which

(a) have been revoked;

(b) are revoking only; or

(c) have expired through effluxion of time or are otherwise spent,

are set out in column 1 and the disposition thereof is set opposite thereto in column 2.

C.R.O. 1950 Regulations	Disposition	C.R.O. 1950 Regulations	Disposition
1	Rev. 9/55	68	Rev. 30/53
2	Rev. 207/54	70	Rev. 88/53
3	Rev. 203/53	71	Rev. 69/59
9	Rev. 190/53	72	Rev. 197/56
15	Rev. 70/54	73	Rev. 100/56
18	Rev. 31/57	79	Rev. 350/52
19	Rev. 206/54	80	Rev. 240/51
22	Rev. 59/54	83	Rev. 59/54
23	Rev. 197/54	84	Rev. 81/58
24	Sup. by 197/54	89	Rev. 127/52
25	Rev. 100/56	90	Rev. 128/52
27	Rev. 179/58	91	Rev. 164/51
29	Rev. 116/53	92	Rev. 165/51
31	Rev. 43/53	93	Rev. 166/51
32	Rev. 41/53	94	Rev. 259/57
35	Rev. 216/54	95	Rev. 173/54
36	Rev. 155/57	96	Rev. 100/51
37	Rev. 100/56	97	Rev. 101/51
38	Rev. 74/58	98	Rev. 32/55
40	Rev. 59/51	99	Rev. 33/55
42	Rev. 100/56	100	Rev. 245/52
43	Rev. 216/54	101	Rev. 246/52
44	Rev. 100/56	103	Rev. 163/54
45	Rev. 159/51	104	Rev. 145/57
46	Rev. 155/57	105	Rev. 102/55
48	Rev. 26/55	106	Rev. 306/51
49	Rev. 100/56	107	Rev. 305/51
50	Rev. 155/57	108	Rev. 307/51
51	Rev. 155/57	109	Rev. 120/57
52	Rev. 100/56	110	Rev. 145/54
53	Rev. 155/57	111	Rev. 284/52
54	Rev. 155/57	112	Rev. 285/52
55	Rev. 155/57	114	Rev. 155/54
56	Rev. 155/57	115	Rev. 195/51
57	Rev. 155/57	116	Rev. 196/51
58	Rev. 99/56	117	Rev. 125/52
59	Rev. 45/56	118	Rev. 126/52
60	Rev. 99/56	122	Rev. 14/57
61	Rev. 179/52	123	Rev. 212/57
62	Rev. 321/51	124	Rev. 104/56
63	Rev. 43/55	126	Rev. 165/53
64	Rev. 47/54	130	Rev. 94/57
65	Rev. 175/54	132	Rev. 251/56
66	Rev. 226/58	133	Rev. 300/58

PART II—Continued

C.R.O. 1950 Regulations	Disposition	C.R.O. 1950 Regulations	Disposition
137	See S.O. 1959, c. 89, s. 1 (1)	258	Rev. 227/57
138	See S.O. 1959, c. 89, s. 1 (1)	259	Rev. 227/57
140	Rev. 43/57	260	Rev. 63/51
141	Rev. 218/51	261	Rev. 45/55
155	Rev. 134/57	262	Rev. 227/57
157	Rev. 279/58	263	Rev. 227/57
169	Rev. 220/52	264	Rev. 227/57
170	Rev. 121/59	265	Rev. 183/52
177	Rev. 150/57	266	Rev. 227/57
178	Rev. 337/52	267	Rev. 39/51
181	Rev. 151/57	268	Rev. 227/57
188	Rev. 291/58	269	Rev. 227/57
190	Rev. 28/58	270	Rev. 227/57
191	Rev. 171/59	271	Rev. 227/57
193	Rev. 152/55	272	Rev. 227/57
194	Rev. 131/52	273	Rev. 227/57
195	Rev. 15/53	274	Rev. 98/53
196	Rev. 141/51	275	Rev. 227/57
197	Rev. 67/54	276	Rev. 227/57
199	Rev. 257/51	277	Rev. 227/57
201	Rev. 32/51	278	Rev. 227/57
202	Rev. 187/51	279	Rev. 227/57
203	Rev. 179/55	280	Rev. 227/57
204	Rev. 232/51	281	Rev. 227/57
205	Rev. 22/51	282	Rev. 227/57
206	Rev. 7/58	283	Rev. 227/57
209	Rev. 61/51	284	Rev. 99/53
211	Rev. 64/53	285	Rev. 227/57
213	Rev. 104/54	286	Rev. 227/57
214	Rev. 218/54	287	Rev. 227/57
215	Rev. 24/51	288	Rev. 227/57
216	Rev. 120/51	289	Rev. 227/57
217	Rev. 167/51	290	Rev. 227/57
218	Rev. 303/52	291	Rev. 11/54
219	Rev. 127/55	292	Rev. 237/51
220	Rev. 14/53	293	Rev. 276/58
221	Rev. 26/51	294	Rev. 79/55
223	Rev. 306/52	296	Rev. 7/54
224	Rev. 122/52	298	Rev. 111/51
225	Rev. 23/53	299	Rev. 111/51
226	Rev. 249/56	300	Rev. 24/56
242	Rev. 245/59	301	Rev. 78/54
246	Rev. 227/57	302	Rev. 199/52
247	Rev. 107/54	304	Rev. 199/54
248	Rev. 227/57	307	Rev. 48/52
249	Rev. 227/57	309	Rev. 68/52
250	Rev. 227/57	310	Rev. 41/52
251	Rev. 227/57	311	Rev. 175/55
252	Rev. 227/57	312	Rev. 226/52
253	Rev. 227/57	322	Rev. 238/55
254	Rev. 65/51	325	Rev. 324/51
255	Rev. 227/57	329	Rev. 148/55
256	Rev. 227/57	333	Rev. 241/55
257	Rev. 227/57	337	Rev. 73/51
		338	Rev. 192/51
		340	Rev. 86/55

PART II—Continued

C.R.O. 1950 Regulations	Disposition	C.R.O. 1950 Regulations	Disposition
341	Rev. 130/52	440	Rev. 249/56
342	Rev. 216/59	441	Rev. 249/56
343	Rev. 85/53	442	Rev. 249/56
344	Rev. 85/53	443	Rev. 249/56
345	Rev. 281/57	444	Rev. 249/56
347	Rev. 58/56	445	Rev. 249/56
348	See R.S.O. 1950, c. 329, s. 15 (1951, c. 76, s. 3)	446	Rev. 249/56
349	Rev. 189/56	447	Rev. 249/56
351	Rev. 203/56	448	Rev. 135/58
352	Rev. 77/59	449	Rev. 249/56
355	Rev. 9/55	450	Rev. 142/51
359	Rev. 93/55	451	Rev. 249/56
360	Rev. 145/51	452	Rev. 249/56
361	Rev. 21/54	453	Rev. 249/56
362	Rev. 115/57	454	Rev. 249/56
364	Rev. 240/51	455	Rev. 249/56
365	Rev. 240/51	456	Rev. 249/56
366	Rev. 232/52	457	Rev. 249/56
368	Rev. 199/54	461	Rev. 238/56
374	Rev. 52/57	462	Rev. 13/53
379	Rev. 226/53	467	Rev. 144/51
381	Rev. 227/53	471	Rev. 199/54
382	Rev. 197/57	472	Rev. 295/58
384	Rev. 214/54	474	Rev. 131/54
385	Rev. 170/55	475	Rev. 84/55
388	Rev. 43/53	476	Rev. 84/55
389	Rev. 214/56	477	Rev. 84/55
397	Rev. 157/54	478	Rev. 174/51
399	Rev. 168/58	480	Rev. 148/55
400	Rev. 169/58	481	Rev. 245/58
403	Rev. 96/53	483	Rev. 233/53
404	Rev. 19/57	485	Rev. 193/53
405	Rev. 83/54	486	Rev. 52/55
411	Rev. 38/53	492	Rev. 216/52
412	Rev. 249/56	493	Rev. 85/53
421	Rev. 268/58	494	Rev. 85/53
429	Rev. 249/56	495	Rev. 135/53
430	Rev. 249/56	498	Rev. 6/55
431	Rev. 249/56	500	Rev. 44/53
432	Rev. 249/56	501	Rev. 44/53
433	Rev. 249/56	504	Rev. 63/55
434	Rev. 249/56	505	Rev. 28/54
435	Rev. 249/56	506	Rev. 78/59
436	Rev. 202/55	507	See S.O. 1956, c. 92
437	Rev. 249/56	508	Rev. 56/55
438	Rev. 249/56	509	Rev. S.O. 1958, c. 121, s. 21 (1)
439	Rev. 249/56	511	Rev. 199/54

PART II—Continued

Ontario Regulations	Disposition	Ontario Regulations	Disposition
1/51	Rev. 233/53	86/51	Rev. 320/58
2/51	Exp.	87/51	Exp.
4/51	Rev. 163/51	88/51	Rev. 58/56
5/51	See S.O. 1959, c. 89, s. 1 (1)	89/51	Rev. 132/53
9/51	Rev. 199/52	91/51	Exp.
10/51	Rev. 79/55	93/51	Exp.
11/51	Rev. 329/52	97/51	Exp.
13/51	Exp.	98/51	Rev. 14/55
16/51	Rev. 227/57	100/51	Rev. 81/55
18/51	Rev. 130/52	101/51	Rev. 82/55
20/51	Exp.	102/51	Rev. 83/55
23/51	Rev. 140/51	103/51	Rev. 33/53
24/51	Rev. 109/53	104/51	Exp.
25/51	Rev. 44/52	105/51	See S.O. 1955, c. 11, s. 1
26/51	Rev. 86/54	107/51	Rev. 81/58
28/51	Rev. 203/56	109/51	See S.O. 1959, c. 89, s. 1 (1)
32/51	Rev. 282/52	113/51	Exp.
34/51	Rev. 30/53	115/51	Exp.
35/51	Exp.	117/51	Exp.
36/51	Rev. 10/52	118/51	Revkg.
38/51	Rev. 203/56	119/51	Exp.
39/51	Rev. 227/57	120/51	Rev. 222/53
40/51	Rev. 227/57	121/51	Rev. 227/57
41/51	Rev. 227/57	123/51	Rev. 111/56
43/51	Exp.	124/51	Rev. 38/52
45/51	Exp.	125/51	Rev. 310/51
46/51	Rev. 216/59	126/51	Rev. 95/52
47/51	Rev. 227/57	127/51	Exp.
48/51	Rev. 212/53	134/51	Exp.
50/51	Exp.	135/51	Rev. 185/52
51/51	Exp.	136/51	Exp.
52/51	Exp.	137/51	Rev. 308/52
54/51	Exp.	140/51	Rev. 348/52
55/51	Rev. 227/57	142/51	Rev. 70/53
56/51	Rev. 156/51	143/51	Rev. 177/52
57/51	Rev. 339/52	144/51	Rev. 198/53
59/51	Rev. 100/56	146/51	Rev. 227/57
60/51	Revkg.	147/51	Rev. 163/54
61/51	Rev. 219/54	148/51	Exp.
62/51	Rev. 189/56	149/51	Rev. 112/52
63/51	Rev. 45/55	150/51	Rev. 205/56
64/51	Rev. 227/57	151/51	Rev. 299/52
65/51	Rev. 227/57	152/51	Rev. 122/52
69/51	Rev. 141/53	153/51	Exp.
70/51	Exp.	156/51	Rev. 318/51
73/51	Rev. 315/52	157/51	Rev. 213/52
74/51	Exp.	158/51	Rev. 321/51
75/51	Rev. 130/52	159/51	Rev. 262/52
76/51	Rev. 20/53	162/51	Rev. 79/52
77/51	Revkg.	164/51	Rev. 210/57
79/51	Rev. 176/51	165/51	Rev. 211/57
80/51	Rev. 34/56	166/51	Rev. 211/57
81/51	Rev. 19/57	167/51	Rev. 192/56
82/51	Exp.	168/51	Rev. 206/55
83/51	Rev. 98/52	169/51	Rev. 104/52

PART II—Continued

Ontario Regulations	Disposition	Ontario Regulations	Disposition
170/51	Rev. 216/59	241/51	Rev. 205/56
171/51	Rev. 130/52	242/51	Exp.
172/51	Exp.	243/51	Rev. 21/54
173/51	Rev. 203/56	244/51	Rev. 203/56
175/51	Rev. 31/57	245/51	Rev. 212/57
176/51	Rev. 98/52	246/51	Rev. 12/57
177/51	Exp.	247/51	Rev. 135/53
178/51	Exp.	248/51	Rev. 251/56
179/51	Rev. 20/52	249/51	Exp.
180/51	Exp.	251/51	Rev. 115/57
181/51	Rev. 313/52	252/51	Rev. 313/52
182/51	Rev. 199/52	253/51	Rev. 198/53
184/51	Rev. 43/53	254/51	Rev. 268/51
185/51	Rev. 205/51	255/51	Rev. 168/55
187/51	Rev. 85/54	256/51	Rev. 224/55
188/51	Exp.	257/51	Rev. 178/55
189/51	Rev. 27/57	258/51	Rev. 31/57
193/51	Exp.	259/51	Rev. 135/53
194/51	Rev. 33/53	261/51	Rev. 301/51
196/51	Rev. 103/59	262/51	Rev. 202/52
197/51	Rev. 103/59	264/51	Rev. 205/56
198/51	Exp.	265/51	Rev. 205/56
200/51	Exp.	266/51	Rev. 191/53
201/51	Exp.	267/51	Rev. 205/56
205/51	Rev. 167/52	268/51	Exp.
206/51	Rev. 79/52	269/51	Rev. 79/52
207/51	Rev. 199/52	270/51	Rev. 203/56
208/51	Rev. 207/54	271/51	Rev. 9/55
209/51	Exp.	272/51	Rev. 9/55
210/51	Rev. 112/52	273/51	Rev. 197/56
211/51	Rev. 287/51	274/51	Rev. 33/53
212/51	Rev. 255/52	275/51	Revkg.
213/51	Rev. 157/52	277/51	Rev. 156/52
214/51	Rev. 26/52	278/51	Rev. 139/52
215/51	Rev. 227/57	279/51	Rev. 205/56
216/51	Rev. 227/57	280/51	Rev. 205/56
217/51	Rev. 304/52	281/51	Rev. 213/56
218/51	Rev. 141/55	282/51	Rev. 213/56
220/51	Rev. 149/59	283/51	Rev. 205/56
221/51	Rev. 198/53	284/51	Rev. 213/56
222/51	Rev. 216/59	285/51	Rev. 205/56
223/51	Rev. 31/57	286/51	Rev. 205/56
224/51	Rev. 106/52	287/51	Rev. 205/56
226/51	See S.O. 1952, c. 14, s. 2 (3)	288/51	Rev. 111/56
227/51	See S.O. 1952, c. 34, s. 1 (2)	289/51	Rev. 205/56
230/51	Exp.	291/51	Rev. 241/55
231/51	Rev. 161/52	292/51	Rev. 83/59
232/51	Rev. 115/55	294/51	Rev. 205/56
233/51	Rev. 83/53	296/51	Rev. 100/56
234/51	Rev. 130/52	297/51	Rev. 205/56
236/51	Rev. 227/57	298/51	Rev. 206/53
237/51	Revkg.	299/51	Rev. 205/56
238/51	Rev. 276/58	300/51	Rev. 205/56
		301/51	Rev. 202/52
		302/51	Rev. 202/52
		303/51	Rev. 226/58

PART II—Continued

Ontario Regulations	Disposition	Ontario Regulations	Disposition
304/51	Rev. 226/58	46/52	Rev. 235/59
305/51	Revkg.	47/52	Rev. 20/53
306/51	Revkg.	49/52	Rev. 200/58
307/51	Revkg.	51/52	Rev. 130/52
308/51	Rev. 205/56	52/52	Rev. 192/53
309/51	Rev. 205/56	53/52	Rev. 205/56
310/51	Rev. 205/56	54/52	Rev. 205/56
311/51	Rev. 205/56	55/52	Rev. 205/56
312/51	Rev. 205/56	56/52	Rev. 205/56
313/51	Rev. 205/56	57/52	Rev. 205/56
314/51	Rev. 205/56	58/52	Rev. 186/56
315/51	Rev. 205/56	59/52	Rev. 205/56
316/51	Rev. 205/56	60/52	Rev. 205/56
317/51	Rev. 205/56	61/52	Rev. 205/56
318/51	Rev. 213/56	62/52	Rev. 205/56
319/51	Rev. 155/57	63/52	Rev. 205/56
320/51	Rev. 238/55	64/52	Rev. 136/53
321/51	Rev. 57/57	65/52	Rev. 205/56
322/51	Rev. 205/56	66/52	Rev. 205/56
323/51	Rev. 205/56	67/52	Rev. 205/56
325/51	Rev. 21/54	70/52	Rev. 198/53
		71/52	Rev. 210/52
2/52	Rev. 178/54	72/52	Exp.
3/52	Rev. 205/56	73/52	Rev. 232/53
4/52	Rev. 205/56	74/52	Rev. 43/55
5/52	Rev. 205/56	76/52	Rev. 26/55
10/52	Revkg.	78/52	Rev. 166/53
11/52	Rev. 213/56	79/52	Exp.
12/52	Rev. 205/56	80/52	Rev. 117/58
13/52	Rev. 205/56	83/52	Rev. 168/55
14/52	Rev. 205/56	84/52	Rev. 31/57
15/52	Rev. 116/56	85/52	Rev. 205/56
17/52	Exp.	86/52	Rev. 205/56
19/52	Rev. 205/56	87/52	Rev. 205/56
20/52	Rev. 205/56	88/52	Rev. 205/56
21/52	Rev. 205/56	89/52	Rev. 205/56
22/52	Rev. 205/56	90/52	Rev. 205/56
23/52	Rev. 205/56	91/52	Rev. 205/56
24/52	Rev. 205/56	92/52	Rev. 205/56
25/52	Rev. 205/56	93/52	Rev. 205/56
26/52	Rev. 205/56	94/52	Rev. 205/56
27/52	Rev. 205/56	95/52	Rev. 205/56
28/52	Rev. 205/56	96/52	Rev. 205/56
29/52	Rev. 205/56	97/52	Rev. 205/56
30/52	Rev. 205/56	98/52	See S.O. 1953, c. 93
31/52	Rev. 205/56	103/52	Exp.
32/52	Rev. 205/56	104/52	Rev. 205/56
33/52	Rev. 205/56	105/52	Rev. 205/56
34/52	Rev. 205/56	106/52	Rev. 205/56
35/52	Rev. 205/56	107/52	Rev. 205/56
36/52	Rev. 205/56	108/52	Rev. 205/56
37/52	Rev. 205/56	109/52	Rev. 205/56
38/52	Rev. 205/56	110/52	Rev. 205/56
39/52	Rev. 43/53	111/52	Rev. 205/56
44/52	Rev. 30/54	112/52	Rev. 205/56
45/52	Rev. 205/56	113/52	Rev. 205/56

PART II—Continued

Ontario Regulations	Disposition	Ontario Regulations	Disposition
114/52	Rev. 205/56	195/52	Rev. 137/55
115/52	Rev. 205/56	196/52	Rev. 100/56
116/52	Rev. 205/56	197/52	Rev. 102/58
117/52	Rev. 205/56	198/52	Rev. 308/52
118/52	Rev. 205/56	199/52	Rev. 194/56
119/52	Rev. 213/56	200/52	Rev. 93/55
121/52	Rev. 203/53	201/52	Rev. 64/54
124/52	Rev. 151/52	202/52	Rev. 149/58
125/52	Rev. 5/58	205/52	Exp.
126/52	Rev. 6/58	207/52	Rev. 135/53
127/52	Rev. 283/57	208/52	Rev. 203/56
128/52	Rev. 284/57	210/52	Rev. 79/55
129/52	Rev. 153/55	211/52	Rev. 80/55
131/52	Rev. 6/58	213/52	Rev. 155/57
132/52	Rev. 175/52	214/52	Exp.
133/52	Rev. 155/57	215/52	Rev. 168/55
134/52	Rev. 155/57	218/52	Rev. 64/54
135/52	Rev. 141/55	219/52	Exp.
137/52	Rev. 205/56	220/52	Rev. 265/58
138/52	Rev. 205/56	221/52	Rev. 106/55
139/52	Rev. 205/56	223/52	Rev. 245/59
140/52	Rev. 205/56	224/52	Rev. 61/54
141/52	Rev. 205/56	225/52	Exp.
142/52	Rev. 205/56	227/52	Exp.
143/52	Rev. 205/56	233/52	Rev. 164/53
144/52	Rev. 205/56	237/52	Exp.
145/52	Rev. 205/56	238/52	Exp.
146/52	Rev. 205/56	239/52	See S.O. 1953, c. 93
147/52	Rev. 205/56	241/52	Exp.
151/52	Rev. 9/53	242/52	Rev. 135/53
155/52	Rev. 276/58	243/52	Rev. 198/53
156/52	Rev. 205/56	244/52	Rev. 79/55
157/52	Rev. 205/56	248/52	Rev. 251/56
158/52	Rev. 205/56	250/52	Rev. 146/56
159/52	Rev. 205/56	251/52	Rev. 191/59
160/52	Exp.	253/52	Rev. 115/57
161/52	Rev. 117/55	254/52	Rev. 194/56
164/52	Rev. 202/52	255/52	Revkg.
165/52	Exp.	256/52	Rev. 64/54
166/52	Exp.	258/52	Rev. 223/53
169/52	Exp.	260/52	Rev. 331/52
170/52	Exp.	262/52	Rev. 30/53
171/52	Rev. 239/52	263/52	Rev. 100/56
172/52	Exp.	264/52	Rev. 137/55
173/52	Exp.	265/52	Exp.
175/52	Rev. 100/54	267/52	Exp.
176/52	Rev. 76/54	268/52	Rev. 19/57
180/52	Exp.	269/52	Rev. 135/53
181/52	Rev. 227/57	270/52	Exp.
182/52	Rev. 227/57	271/52	Exp.
183/52	Rev. 227/57	272/52	Rev. 15/57
184/52	Rev. 198/53	273/52	Exp.
185/52	Rev. 205/56	274/52	Exp.
188/52	Exp.	275/52	Rev. 34/56
189/52	Exp.	276/52	See S.O. 1953, c. 93
194/52	Rev. 58/56	277/52	Rev. 206/54

PART II—Continued

Ontario Regulations	Disposition	Ontario Regulations	Disposition
278/52	Rev. 207/54	20/53	Rev. 94/57
280/52	Rev. 20/53	21/53	Rev. 25/54
282/52	Rev. 133/53	23/53	Rev. 215/55
284/52	Rev. 130/57	24/53	Rev. 91/54
285/52	Rev. 129/57	25/53	See S.O. 1953, c. 93
286/52	Rev. 119/54	26/53	Exp.
287/52	Rev. 156/59	28/53	Rev. 145/59
289/52	See S.O. 1953, c. 93	29/53	Rev. 197/54
294/52	Exp.	30/53	Rev. 2/56
295/52	Rev. 232/53	31/53	Rev. 43/55
297/52	Rev. 34/56	36/53	Rev. 141/55
299/52	Rev. 205/56	39/53	Exp.
300/52	See S.O. 1953, c. 42, s. 1(1)	41/53	Revkg.
302/52	Rev. 168/55	42/53	Rev. 93/55
303/52	Rev. 150/55	46/53	Rev. 145/55
304/52	Rev. 210/55	51/53	Rev. 198/53
305/52	Rev. 64/54	54/53	Rev. 58/56
306/52	Rev. 58/55	57/53	Exp.
307/52	Exp.	58/53	Exp.
308/52	Rev. 82/55	59/53	Rev. 149/58
309/52	Rev. 83/55	60/53	Exp.
310/52	Rev. 155/57	61/53	Rev. 34/56
313/52	Rev. 198/53	62/53	Rev. 94/57
314/52	Rev. 7/54	63/53	Rev. 59/54
315/52	Rev. 1/57	64/53	Rev. 128/55
316/52	Rev. 146/56	66/53	Rev. 91/54
317/52	Exp.	67/53	Rev. 77/59
318/52	Exp.	69/53	Rev. 74/53
319/52	Rev. 79/55	70/53	Rev. 288/57
321/52	Rev. 212/57	72/53	Rev. 74/53
322/52	Rev. 174/57	73/53	Rev. 91/54
324/52	See S.O. 1953, c. 93	74/53	Revkg.
326/52	Rev. 214/54	76/53	Rev. 198/53
330/52	Rev. 8/55	77/53	Exp.
333/52	Exp.	78/53	Exp.
337/52	Rev. 124/57	81/53	See S.O. 1953, c. 93
344/52	Rev. 12/53	84/53	Rev. 91/54
345/52	Rev. 20/53	87/53	Rev. 137/55
347/52	Rev. 224/57	88/53	Rev. 200/59
348/52	Rev. 150/54	89/53	Rev. 26/55
349/52	Rev. 93/55	91/53	See S.O. 1953, c. 93
2/53	Rev. 7/54	92/53	Rev. 104/56
3/53	Rev. 20/53	93/53	Rev. 212/57
4/53	Exp.	94/53	Rev. 94/54
5/53	Rev. 9/57	97/53	Rev. 79/55
6/53	Rev. 64/54	98/53	Rev. 227/57
8/53	Rev. 281/57	99/53	Rev. 227/57
9/53	Rev. 25/54	100/53	Rev. 227/57
10/53	Exp.	101/53	Rev. 227/57
12/53	Rev. 197/54	102/53	Rev. 227/57
13/53	Revkg.	103/53	Rev. 227/57
15/53	Rev. 15/54	106/53	Rev. 203/56
16/63	Rev. 91/54	107/53	Rev. 91/54
17/53	Rev. 137/55	109/53	Rev. 165/58
19/53	See S.O. 1953, c. 93	110/53	See S.O. 1953, c. 93
		112/53	Rev. 114/56

PART II—Continued

Ontario Regulations	Disposition	Ontario Regulations	Disposition
114/53	Rev. 176/54	207/53	Rev. 149/58
117/53	Rev. 5/58	208/53	See S.O. 1956, c. 66, s. 1 (2)
118/53	Rev. 88/56	209/53	Rev. 15/58
119/53	Rev. 6/58	210/53	Rev. 91/54
124/53	Rev. 91/54	212/53	Revkg.
125/53	Rev. 205/55	213/53	Rev. 79/55
126/53	Rev. 140/54	214/53	Rev. 19/57
127/53	See S.O. 1957, c. 1, s. 8	215/53	Rev. 34/56
130/53	Rev. 94/54	219/53	Rev. 128/56
131/53	Rev. 149/54	220/53	Rev. 91/54
132/53	Rev. 227/56	222/53	Rev. 133/54
133/53	Rev. 287/57	224/53	Rev. 64/54
134/53	Rev. 91/54	225/53	Rev. 225/54
136/53	Rev. 205/56	236/53	Exp.
137/53	Rev. 205/55	1/54	Rev. 94/57
143/53	Rev. 194/56	2/54	Rev. 123/56
144/53	Rev. 19/57	11/54	Rev. 227/57
145/53	Rev. 203/56	12/54	Rev. 79/55
146/53	Rev. 82/55	14/54	Exp.
150/53	Rev. 59/59	15/54	Rev. 97/55
151/53	Exp.	16/54	Rev. 15/55
152/53	Exp.	17/54	Rev. 81/55
153/53	Rev. 140/54	18/54	Rev. 82/55
154/53	Rev. 203/56	19/54	Rev. 83/55
156/53	Rev. 145/59	20/54	Rev. 227/57
158/53	Rev. 143/54	21/54	Revkg.
159/53	Rev. 198/53	23/54	Rev. 149/58
160/53	Rev. 198/53	25/54	Rev. 20/55
161/53	Rev. 205/56	26/54	Exp.
163/53	Rev. 91/54	27/54	Rev. 79/55
164/53	Rev. 272/58	29/54	Rev. 91/54
165/53	Revkg.	30/54	Rev. 224/56
167/53	See S.O. 1953, c. 93	31/54	Rev. 83/55
168/53	Rev. 198/53	34/54	Rev. 2/56
169/53	Rev. 198/53	35/54	Rev. 214/56
170/53	Rev. 83/59	36/54	Rev. 281/57
171/53	Rev. 124/57	38/54	Rev. 69/59
173/53	Rev. 194/56	39/54	Rev. 227/57
177/53	Rev. 168/56	40/54	Rev. 203/54
179/53	Sup. S.O. 1953, c. 79, Sch. D	41/54	Rev. 204/54
180/53	Rev. 227/57	42/54	Rev. 205/54
181/53	Rev. 227/57	43/54	Rev. 6/58
184/53	See S.O. 1953, c. 93	46/54	Rev. 2/56
185/53	Rev. 191/58	47/54	Rev. 142/54
186/53	Rev. 91/54	48/54	Rev. 27/59
187/53	Rev. 140/54	49/54	Rev. 58/56
188/53	Rev. 94/54	50/54	Rev. 205/56
189/53	Rev. 212/57	51/54	Exp.
191/53	Rev. 205/56	52/54	Exp.
192/53	Rev. 205/56	56/54	Rev. 140/54
193/53	Rev. 174/56	57/54	Exp.
195/53	Rev. 18/54	58/54	Rev. 79/55
197/53	Exp.	59/54	Rev. 66/54
198/53	Rev. 79/55	60/54	Exp.
206/53	Revkg.	61/54	Rev. 139/58

PART II—Continued

Ontario Regulations	Disposition	Ontario Regulations	Disposition
62/54	Rev. 19/57	155/54	Rev. 147/59
64/54	Rev. 105/55	156/54	Rev. 147/59
67/54	Rev. 149/56	158/54	Rev. 194/56
69/54	Rev. 276/58	160/54	Rev. 177/58
71/54	Rev. 181/55	161/54	Rev. 212/57
72/54	Rev. 149/58	162/54	Rev. 92/58
73/54	Rev. 94/56	163/54	Rev. 93/58
78/54	Revkg.	164/54	Rev. 93/58
79/54	Rev. 221/59	165/54	Rev. 174/57
80/54	Rev. 174/56	166/54	Rev. S.O. 1955, c.11, s.1
86/54	Rev. 4/59	167/54	Rev. 43/56
90/54	Rev. 26/55	168/54	Rev. 110/57
91/54	Rev. 117/56	169/54	Rev. 212/57
92/54	See S.O. 1956, c. 16, s. 1 (2)	170/54	Rev. 227/57
94/54	Rev. 110/55	172/54	Rev. 259/57
95/54	Rev. 127/57	173/54	Rev. 260/57
96/54	Rev. 123/55	174/54	Rev. 260/57
97/54	Rev. 124/55	177/54	Rev. 117/56
98/54	Rev. 283/57	178/54	Rev. 158/57
99/54	Rev. 284/57	180/54	Rev. 138/56
100/54	Rev. 284/57	182/54	Rev. 168/55
101/54	Rev. 94/57	186/54	Rev. 233/55
105/54	Rev. 117/56	188/54	Rev. 105/55
106/54	Rev. 79/55	196/54	See S.O. 1956, c. 16, s. 1 (2)
107/54	Rev. 276/58	198/54	Rev. 229/54
111/54	Rev. 174/56	200/54	Rev. 117/56
112/54	Rev. 255/58	202/54	Rev. 87/58
113/54	Rev. 115/57	204/54	Rev. 85/59
114/54	Rev. 106/55	205/54	Rev. 85/59
115/54	Rev. 269/59	206/54	Rev. 122/56
117/54	Rev. 130/57	207/54	Rev. 122/56
118/54	Rev. 129/57	208/54	Rev. 122/56
119/54	Rev. 129/57	210/54	Rev. 137/55
120/54	Rev. 218/57	213/54	Rev. 95/55
122/54	Rev. 131/55	214/54	Rev. 122/56
123/54	Rev. 132/55	219/54	Rev. 287/58
125/54	Rev. 111/55	220/54	Rev. 117/56
127/54	Rev. 212/57	221/54	Rev. 212/57
129/54	Rev. 105/55	222/54	Rev. 19/57
130/54	Exp.	223/54	Rev. 34/56
132/54	Rev. 69/55	224/54	Exp.
133/54	Rev. 166/56	225/54	Rev. 244/55
134/54	Rev. 138/56	226/54	Rev. 235/59
135/54	Rev. 2/56	227/54	Rev. 83/59
137/54	Rev. 174/56	228/54	Rev. 174/56
138/54	Rev. 127/59	229/54	Rev. 194/55
140/54	Rev. 95/55	230/54	Rev. 251/56
143/54	Rev. 149/55	2/55	Rev. 227/59
144/54	Rev. 120/57	3/55	Rev. 65/58
145/54	Rev. 121/57	7/55	Rev. 174/56
146/54	Rev. 121/57	8/55	Rev. 106/55
147/54	Rev. 115/57	10/55	Exp.
149/54	Rev. 185/58	17/55	Rev. 149/58
150/54	Rev. 173/59	18/55	Rev. 117/56
151/54	Rev. 117/56	20/55	Rev. 15/56

PART II—Continued

Ontario Regulations	Disposition	Ontario Regulations	Disposition
21/55	Rev. 229/55	141/55	Rev. 101/56
22/55	Rev. 122/56	142/55	Rev. 143/55
26/55	Rev. 45/59	143/55	Rev. 144/55
27/55	Rev. 105/55	144/55	Exp.
30/55	Rev. 83/59	145/55	Rev. 94/57
31/55	Exp.	146/55	Rev. 211/57
33/55	Rev. 130/58	148/55	Rev. 167/58
34/55	Rev. 130/58	149/55	Rev. 155/56
36/55	Rev. 138/56	150/55	Rev. 40/48
44/55	Rev. 102/58	151/55	Rev. 117/56
45/55	Rev. 227/57	159/55	Exp.
48/55	Rev. 59/59	160/55	Rev. 194/56
50/55	Rev. 2/56	161/55	Rev. 141/58
53/55	Exp.	164/55	Rev. 191/59
54/55	Rev. 105/55	167/55	Rev. 27/56
55/55	Rev. 149/58	169/55	Rev. 145/56
58/55	Rev. 5/59	172/55	Rev. 155/56
59/55	Rev. 117/56	173/55	See S.O. 1956,
60/55	Rev. 85/59		c. 66, s. 1 (2)
65/55	Rev. 83/59	176/55	Rev. 132/58
67/55	Rev. 232/55	180/55	Rev. 117/56
71/55	Exp.	181/55	Rev. 174/59
76/55	Exp.	183/55	Rev. 83/59
77/55	Rev. 94/57	187/55	Rev. 185/56
79/55	Rev. 276/58	196/55	Rev. 144/56
80/55	Rev. 276/58	197/55	Rev. 59/59
81/55	Rev. 198/57	198/55	Rev. 145/56
82/55	Rev. 199/57	199/55	Rev. 120/56
83/55	Rev. 199/57	200/55	Rev. 212/57
85/55	Rev. 149/58	203/55	Rev. 117/56
94/55	Rev. 113/58	204/55	Rev. 276/58
95/55	Rev. 145/56	205/55	Rev. 102/58
97/55	Rev. 40/57	206/55	Revkg.
98/55	Exp.	208/55	Rev. 145/56
100/55	Rev. 145/57	209/55	Exp.
101/55	Rev. 146/57	210/55	Rev. 138/55
102/55	Rev. 146/57	211/55	Rev. 117/56
103/55	Rev. 146/57	212/55	Rev. 223/56
104/55	Rev. 145/57	216/55	Rev. 10/57
105/55	Rev. 185/56	219/55	Rev. 6/59
107/55	Rev. 122/56	222/55	Rev. 127/59
109/55	Rev. 251/56	223/55	Rev. 94/57
110/55	Rev. 120/56	225/55	Rev. 235/59
111/55	Rev. 120/56	226/55	Rev. 71/57
115/55	Rev. 41/58	228/55	Rev. 238/59
116/55	Rev. 117/56	234/55	Exp.
117/55	Rev. 205/56	236/55	Rev. 281/57
122/55	Rev. 127/57	237/55	Rev. 69/59
123/55	Rev. 127/57	238/55	Rev. 162/58
124/55	Rev. 127/57	239/55	Rev. 122/56
126/55	Rev. 117/56	240/55	Rev. 185/56
128/55	Rev. 221/57	241/55	Rev. 62/56
133/55	Rev. 276/58	242/55	Rev. 216/59
135/55	Rev. 117/56	243/55	Rev. 172/57
137/55	Rev. 6/59	244/55	Rev. 248/56
138/55	Rev. 263/59		

PART II—Continued

Ontario Regulations	Disposition	Ontario Regulations	Disposition
2/56	Rev. 49/58	128/56	Rev. 179/56
3/56	Rev. 45/59	130/56	Rev. 149/58
12/56	Rev. 122/56	135/56	Rev. 244/56
13/56	Rev. 6/58	138/56	Revkg.
14/56	Rev. 227/57	145/56	Rev. 183/57
15/56	Rev. 43/57	155/56	Rev. 166/57
17/56	Exp.	157/56	Rev. 212/57
18/56	Rev. 212/57	158/56	Exp.
19/56	Rev. 203/56	159/56	Rev. 230/57
21/56	Rev. 185/56	160/56	Rev. 203/56
26/56	Rev. 218/57	163/56	Rev. 276/58
31/56	Rev. 226/58	166/56	Rev. 261/59
33/56	Exp.	173/56	Rev. 187/56
35/56	Rev. 180/56	175/56	Rev. 310/58
38/56	Rev. 122/56	176/56	Rev. 209/56
42/56	See S.O. 1957, c. 18, s. 3	179/56	Rev. 18/57
43/56	See S.O. 1957, c. 42, s. 1	180/56	Rev. 19/57
44/56	Rev. 111/59	183/56	Rev. 59/58
45/56	Rev. 111/59	185/56	Rev. 71/58
49/56	Rev. 187/58	186/56	Revkg.
50/56	Rev. 198/57	188/56	Rev. 171/57
51/56	Rev. 185/56	194/56	Rev. 191/57
54/56	Rev. 115/57	195/56	Rev. 105/57
57/56	Rev. 94/57	201/56	Rev. 127/59
60/56	Rev. 145/56	205/56	Revkg.
61/56	Exp.	210/56	Rev. 90/59
62/56	Revkg.	212/56	Rev. 87/58
63/56	Exp.	213/56	Rev. 208/57
64/56	Exp.	214/56	Rev. 88/58
65/56	Exp.	215/56	Rev. 191/57
68/56	Rev. 290/58	224/56	Rev. 134/59
72/56	Rev. 146/56	227/56	Rev. 135/59
78/56	Rev. 49/58	232/56	Rev. 203/59
80/56	Rev. 117/56	234/56	Rev. 130/58
82/56	Rev. 117/56	235/56	Rev. 85/59
85/56	Rev. 245/58	236/56	Rev. 105/57
87/56	Rev. 5/58	238/56	Revkg.
89/56	Rev. 6/58	248/56	Rev. 272/57
90/56	Rev. 102/58	249/56	Revkg.
93/56	Rev. 83/59	251/56	Rev. 300/58
96/56	Rev. 117/57	253/56	Rev. 290/58
102/56	Rev. 128/57	254/56	Exp.
105/56	Rev. 199/57	256/56	Exp.
106/56	Rev. 128/57	260/56	Rev. 273/58
110/56	Rev. 138/56		
111/56	Revkg.	1/57	Rev. 281/58
112/56	Rev. 275/58	5/57	Rev. 283/57
116/56	Rev. 135/58	6/57	Rev. 71/58
119/56	Rev. 6/59	7/57	Rev. 149/58
120/56	Rev. 171/57	8/57	Exp.
121/56	Rev. 148/58	16/57	Exp.
122/56	Rev. 310/58	17/57	Rev. 91/57
123/56	Rev. 276/58	20/57	Rev. 242/58
124/56	Rev. 210/56	23/57	Rev. 290/58
125/56	Rev. 83/59	25/57	Rev. 103/59
127/56	Rev. 128/57	26/57	Rev. 102/58

PART II—Continued

Ontario Regulations	Disposition	Ontario Regulations	Disposition
35/57	Rev. 245/58	230/57	Rev. 234/58
38/57	Rev. 54/58	236/57	Rev. 242/58
43/57	Rev. 29/59	237/57	Rev. 71/58
44/57	Exp.	239/57	Exp.
51/57	Rev. 94/57	240/57	Rev. 294/58
54/57	Rev. 276/58	241/57	Rev. 290/58
55/57	Rev. 218/57	246/57	Rev. 53/58
56/57	Rev. 49/58	249/57	Exp.
58/57	Rev. 17/58	250/57	Exp.
66/57	Exp.	251/57	Exp.
67/57	Exp.	256/57	See S.O. 1958, c. 65, s. 7
68/57	Exp.	271/57	Rev. 102/58
72/57	Rev. 218/57	272/57	Rev. 312/58
73/57	Rev. 144/57	273/57	Rev. 293/59
82/57	Rev. 45/59	274/57	Rev. 95/58
88/57	Rev. 71/58	275/57	Exp.
97/57	Exp.	277/57	Rev. 53/58
98/57	Rev. 183/58	278/57	Rev. S.O. 1958, c. 16, s. 31
102/57	Exp.	284/57	Rev. 184/59
104/57	Rev. 102/58	289/57	Rev. 126/58
109/57	Rev. 167/58	290/57	Rev. 83/59
110/57	Rev. 154/58	291/57	Exp.
113/57	Rev. 102/58		
120/57	Rev. 158/59	6/58	Rev. 122/59
121/57	Rev. 159/59	11/58	Rev. 102/58
127/57	Rev. 231/58	14/58	Rev. 95/58
128/57	Rev. 232/58	16/58	Rev. 250/58
129/57	Rev. 159/59	18/58	Rev. 310/58
130/57	Rev. 158/59	19/58	Rev. 102/58
131/57	Rev. 102/58	24/58	Exp.
137/57	Rev. 72/58	30/58	Rev. 71/58
139/57	Rev. 310/58	35/58	Rev. 90/59
148/57	Rev. 242/58	40/58	Rev. 244/59
153/57	Rev. 226/59	45/58	Rev. 197/58
157/57	Rev. 226/59	47/58	Rev. 290/58
165/57	Rev. 285/57	48/58	Rev. 59/59
166/57	Exp.	49/58	Rev. 42/59
171/57	Exp.	50/58	Rev. 29/59
175/57	Rev. 242/58	53/58	Revkg.
180/57	Rev. 209/58	54/58	Rev. 90/59
183/57	Rev. 240/58	56/58	Rev. 29/59
185/57	Rev. 239/58	59/58	Rev. 251/59
186/57	Rev. 320/58	61/58	Rev. 165/59
188/57	Exp.	64/58	Rev. 132/58
189/57	Rev. 192/58	68/58	Exp.
192/57	Rev. 148/58	81/58	Revkg.
197/57	Revkg.	85/58	Exp.
199/57	Rev. 139/59	86/58	Exp.
204/57	Rev. 235/59	95/58	Exp.
205/57	Rev. 209/58	108/58	Exp.
206/57	Exp.	110/58	Rev. 226/59
207/57	Revkg.	116/58	Rev. 320/58
218/57	Rev. 95/58	128/58	Exp.
220/57	Exp.	130/58	Rev. 140/59
221/57	Rev. 192/59	132/58	Revkg.
226/57	Rev. 77/58	134/58	Rev. 69/59

PART II—Continued

Ontario Regulations	Disposition	Ontario Regulations	Disposition
135/58	Rev. 288/59	237/58	Rev. 112/59
143/58	Exp.	239/58	Rev. 194/59
145/58	Rev. 226/59	240/58	Rev. 220/59
146/58	Rev. 69/59	257/58	Rev. 236/59
155/58	Rev. 37/59	260/58	Rev. 205/59
159/58	Exp.	274/58	Rev. 37/59
166/58	Rev. 226/59	278/58	Rev. 238/59
168/58	Revkg.	295/58	Revkg.
169/58	Revkg.	298/58	Exp.
175/58	Rev. 139/59	300/58	Revkg.
187/58	Rev. 45/59	312/58	Rev. 294/59
192/58	Exp.		
209/58	Rev. 31/59	28/59	Rev. 215/59
210/58	Rev. 37/59	30/59	Revkg.
222/58	Rev. 258/58	65/59	Rev. 220/59
223/58	Rev. 139/59	94/59	Rev. 226/59
227/58	Rev. 42/59	158/59	Revkg.
232/58	Rev. 112/59	159/59	Revkg.
234/58	Rev. 236/59	175/59	Rev. 222/59
236/58	Rev. 204/59	203/59	Rev. 229/59

LAW LIBRARY

FEB 8 1960

FACULTY OF LAW
UNIVERSITY OF TORONTO

Publications Under The Regulations Act

January 17th, 1959

THE MILK INDUSTRY ACT, 1957

O. Reg. 1/59.
 Fluid Milk—General.
 Made—29th December, 1958.
 Approved—8th January, 1959.
 Filed—12th January, 1959.

REGULATIONS MADE BY THE BOARD UNDER THE MILK INDUSTRY ACT, 1957

1. Item 3 of Schedule 7 of Ontario Regulations 276/58 is revoked and the following substituted therefor:

Item	COLUMN 1 Name of Area	COLUMN 2 Description of Area
3	Toronto distribution area	<p>Those parts of the counties of Peel and York described as follows:</p> <p>COMMENCING at a point in the water's edge on the north shore of Lake Ontario at the boundary between the townships of Toronto and Trafalgar; thence north-westerly along that boundary to the intersection with the prolongation south-westerly of the centre line of the road allowance between lots 5 and 6 in the Township of Toronto; thence north-easterly to and along the centre line of that road allowance and its prolongation easterly to the boundary between the townships of Toronto and Toronto Gore; thence north-easterly to and along the centre line of the road allowance between lots 5 and 6 in the Township of Toronto Gore and its prolongation north-easterly to the boundary between the townships of Toronto Gore and Etobicoke; thence northerly along that boundary to the prolongation westerly of the limit between lots 25 and 26 in the Township of Etobicoke; thence easterly to and along the limit between lots 25 and 26 to the boundary between the townships of Etobicoke and North York; thence easterly to and along the centre line of the road allowance between lots 10 and 11 in the Township of North York and its prolongation easterly to the centre line of the road allowance between concessions 3 and 4 west of Yonge Street in the Township of North York; thence northerly along the centre line of that road allowance and its northerly prolongation to the boundary between the townships of North York and Vaughan; thence easterly along that boundary to the prolongation southerly of the centre line of the road allowance between concessions 3 and 4 in the Township of Vaughan; thence northerly to and along the centre line of that road allowance to the prolongation westerly of the southerly limit of lot 7 in the Township of Vaughan; thence easterly to and along that limit to the south-east angle of lot 7 in concession 2 in the Township of Vaughan; thence easterly to and along the limit between lots 31 and 32 in concession 1 in the Township of Vaughan and its prolongation easterly to the boundary between the townships of Vaughan and Markham; thence easterly to and along the southerly limit of lot 32 in concession 1 in the Township of Markham, to the south-east angle of that lot; thence easterly to and along the limit between lots 6 and 7 in the Township of Markham and its prolongation across the several concession road-allowances to the boundary between the townships of Markham and Pickering; thence southerly along that boundary to the prolongation westerly of the centre line of the road allowance between concessions 3 and 4 in the Township of Pickering; thence easterly along the centre line of that road allowance to the prolongation northerly of the easterly limit of lot 22 in the Township of Pickering; thence southerly along that limit across the several concession road-allowances to the water's edge of Lake Ontario; thence in a general south-westerly direction following the water's edge of Lake Ontario and crossing the mouths of the several streams flowing into Lake Ontario, by straight lines, to the easterly side of Coatsworth Cut; thence north-westerly in a straight line to the water's edge of Lake Ontario at the westerly side of that Cut; thence in a general south-westerly direction along the water's edge of Lake Ontario and crossing the Eastern Channel of Toronto Harbour, by a straight line, to a point in the water's edge of Lake Ontario at Gibraltar Point; thence in a general north-westerly direction along the water's edge of Lake Ontario to the southerly side of the Western Channel of the</p>

Item	COLUMN 1 Name of Area	COLUMN 2 Description of Area
		Toronto Harbour; thence north astronomically to the water's edge on the north shore of Lake Ontario; thence in a general westerly and south-westerly direction along the water's edge of Lake Ontario and crossing the mouths of the several streams flowing into Lake Ontario, by straight lines, to the point of commencement.

THE MILK INDUSTRY BOARD OF ONTARIO:

A. B. CURREY,
*Chairman.*A. P. CLARK,
Secretary.

Dated at Toronto, this 29th day of December, 1958.

(1025)

3

THE HIGHWAY IMPROVEMENT ACT, 1957

O. Reg. 2/59.

Controlled-access Highways—Queen
Elizabeth Way Interchanges.
Made—8th January, 1959.
Filed—12th January, 1959.REGULATIONS MADE UNDER
THE HIGHWAY IMPROVEMENT ACT, 1957

1. Ontario Regulations 77/58, as amended by regulation 1 of Ontario Regulations 261/58, are further amended by adding thereto the following Schedule:

DIXIE ROAD INTERCHANGE

SCHEDULE 10

1. In the Township of Toronto in the County of Peel being

- (a) part of lot 6 concession 2, south of Dundas Street, and
(b) part of Block A, registered plan 305,

and, being that portion of the King's Highway coloured red and illustrated on Department of Highways plan P-1857-160, filed in the office of the Registrar of Regulations at Toronto as number 256, and, premising that all bearings are astronomic and are referred to the meridian through the westerly angle of lot 1 range 2, Credit Indian Reserve, bounded by a line located as follows:

South of Q.E.W. Commencing at the intersection of the north-easterly limit of lot 6 concession 2 south of Dundas Street with the south-easterly limit of the controlled-access highway described in Schedule 12 of Regulations 134 of Consolidated Regulations of Ontario, 1950, and which point of intersection is distant 32.94 feet measured south 45° 52' east along the north-easterly limit of lot 6 from the northerly angle of lot 6, thence south 37° 46' 10" west along the south-easterly limit of the controlled-access highway 1320.52 feet to the south-westerly limit of lot 6; thence south 38° 04' 30" west continuing along the south-easterly limit 499.19 feet; thence south 51° 55' 30" east 50.0 feet; thence north 38° 04' 30" east 443.17 feet to a monument; thence north 38° 04' 30"

east 51.25 feet to the line between Block A registered plan 305 and lot 6 concession 2 south of Dundas Street; thence south 46° 28' 30" east along the line 0.82 feet; thence north 37° 44' east 247.83 feet to a monument; thence north 49° 16' 30" east 200.18 feet to a monument; thence north 69° 16' east 281.92 feet to a monument; thence north 89° 15' 30" east 609.04 feet to a monument; thence south 72° 34' east 285.02 feet to a monument; thence south 54° 23' east 361.94 feet to a monument in the north-easterly limit of lot 6 concession 2 south of Dundas Street; thence north 45° 52' west along the north-easterly limit 1351.25 feet to the point of commencement.

2. In the Township of Toronto in the County of Peel being part of lot 6 concession 1 south of Dundas Street and, being that portion of the King's Highway coloured red and illustrated on Department of Highways plan P-1857-160, filed in the office of the Registrar of Regulations at Toronto as number 256, and, premising that all bearings are astronomic and are referred to the meridian through the westerly angle of lot 1 range 2, Credit Indian Reserve, bounded by a line located as follows:

North of Q.E.W. Commencing at a point in the north-westerly limit of the controlled-access highway described in Schedule 12 of Regulations 134 of Consolidated Regulations of Ontario, 1950, the point being

- (i) north 45° 45' 30" west 29.46 feet, and
(ii) south 38° 04' 30" west 468.17 feet,

from the easterly angle of lot 6 concession 1 south of Dundas Street, thence south 38° 04' 30" west along the north-westerly limit of the controlled-access highway 186.94 feet to a monument; thence north 46° 29' west 310.38 feet to a monument; thence north 46° 05' west 115.50 feet to a monument; thence north 46° 18' west 66.0 feet to a monument; thence north 46° 11' 30" west 66.0 feet to a monument; thence north 46° 27' 30" west 82.50 feet to a monument; thence north 38° 42' east 245.52 feet to a monument; thence north 1° 47' west 293.21 feet to a monument; thence north-westerly 548.75 feet on a curve left of 716.20 feet radius, the chord equivalent being 535.43 feet measured north 23° 44' west, to a

monument; thence north 44° 19' east 6.10 feet to the north-easterly limit of lot 6 concession 1 south of Dundas Street; thence south 45° 54' east along the north-easterly limit 667.37 feet to a monument; thence south 83° 04' west 100.0 feet to a monument; thence south 27° 40' west 100.0 feet to a monument; thence south 1° 47' east 78.27 feet to a monument; thence south 1° 47' east 126.40 feet to a monument; thence south 1° 47' east 101.40 feet to a monument; thence south 1° 47' east 69.59 feet to a monument; thence south 33° 13' east 21.58 feet to a monument; thence south 33° 13' east 121.05 feet to a monument; thence south 33° 13' east 96.72 feet to a monument; thence south 51° 46' east 172.0 feet to a monument; thence south 51° 46' east 43.38 feet to the point of commencement.

(1027)

3

THE HIGHWAY IMPROVEMENT ACT, 1957

O. Reg. 3/59.

Controlled-access Highways—Diversions
Southern Ontario.

Made—8th January, 1958.

Filed—12th January, 1958.

**REGULATIONS MADE UNDER
THE HIGHWAY IMPROVEMENT ACT, 1957**

1. Schedule 12A of Ontario Regulations 52/58, as made by regulation 1 of Ontario Regulations 230/58, is revoked.

2. Ontario Regulations 52/58, as amended by Ontario Regulations 98/58, 142/58, 172/58, 216/58, 230/58 and 260/58, are further amended by adding thereto the following Schedules:

COLDWATER BY-PASS

SCHEDULE 17

In the Township of Medonte in the County of Simcoe and shown outlined in red and illustrated on Department of Highways plan P-2082-21, registered in the Registry Office for the registry division of the County of Simcoe as number 92583 for the County of Simcoe.

ORANGEVILLE DIVERSION

SCHEDULE 18

In the Township of Caledon in the County of Peel and in the Township of Mono in the County of Dufferin and shown outlined in red and illustrated on Department of Highways plan P-2354-10, registered in the Registry Office for the registry division of the counties of Peel and Dufferin as numbers 25338 for the Township of Caledon and M.F. 6963 for the Township of Mono, respectively.

SCHEDULE 19


In the Township of Caledon in the County of Peel and shown outlined in red and illustrated on Department of Highways plan P-1573-32, registered in the Registry Office for the registry division of the County of Peel as number 25327 for the Township of Caledon.

SCHEDULE 20

In the Town of Orangeville in the County of Dufferin and shown outlined in red and illustrated on Department of Highways plan P-1785-25, registered in the Registry Office for the registry division of the County of Dufferin as number M.F. 7003 for the Town of Orangeville.

(1028)

3



Publications Under The Regulations Act

January 24th, 1959

THE INDUSTRIAL STANDARDS ACT

O. Reg. 4/59.

Schedule for Plumbing and Heating
Industry—Windsor.

Made—8th January, 1959.

Filed—14th January, 1959.

REGULATIONS MADE UPON THE RECOMMENDATION OF THE MINISTER UNDER THE INDUSTRIAL STANDARDS ACT

1. The Schedule appended hereto shall be in force during pleasure within the zone and be binding upon the employers and employees in the industry referred to in the Schedule.

2. Ontario Regulations 86/54 are revoked.

3. These regulations come into force on the tenth day after the publication thereof in THE ONTARIO GAZETTE under *The Regulations Act*.

SCHEDULE FOR THE PLUMBING AND HEATING INDUSTRY IN THE WINDSOR ZONE

INTERPRETATION

1. In this Schedule, "holiday" means,

- (a) Saturday;
- (b) Sunday;
- (c) New Year's Day;
- (d) Good Friday;
- (e) Victoria Day;
- (f) Dominion Day;
- (g) Windsor Civic Holiday;
- (h) Labour Day;
- (i) Thanksgiving Day; and
- (j) Christmas Day.

HOURS OF WORK

2. The regular working periods for the industry are,

- (a) a regular working-week consisting of not more than 40 hours of work performed during the regular working-days; and
- (b) a regular working-day consisting of not more than 8 hours of work performed on Monday, Tuesday, Wednesday, Thursday, or Friday, between 8 a.m. and 5 p.m.

MINIMUM RATE OF WAGES

3. The minimum rate of wages for work performed during a regular working-day shall be \$2.75 an hour.

SHIFT WORK

4.—(1) Where an employee performs work in one of two or more regular shifts, the employee shall be deemed to be employed during a regular working-day in respect of work that,

- (a) is not in excess of 8 hours in a 24-hour period; or
- (b) consists of the instruction of the employees of an on-coming shift.

(2) One of the shifts that begin in a 24-hour period shall be a day shift and the rest shall be night shifts.

(3) An employee who works on a night shift shall be entitled, as a minimum, to wages for 8 hours for work of 7 hours.

OVERTIME WORK

5. Overtime work is work,

- (a) that is not performed during a regular working-day; or
- (b) that is performed on a holiday.

6.—(1) No overtime work shall be performed in the industry without a permit from the advisory committee.

(2) The advisory committee is authorized to issue the permits subject to the terms and conditions of this Schedule.

7. No permit for overtime work shall be issued to any person other than an employer.

RATE OF WAGES FOR OVERTIME WORK

8. The rate of wages for overtime work shall be,

- (a) \$2.75 an hour for overtime work on emergency repairs performed between 8 a.m. and midday on Saturday where the owner of the shop does not,
 - (i) work on emergency repairs, and
 - (ii) employ more than one journeyman-mechanic on the emergency repairs; and
- (b) \$5.50 an hour for all other overtime work.

ADVISORY COMMITTEE

9. The advisory committee is authorized to fix a minimum rate of wages lower than the rate fixed by this Schedule for an individual who is handicapped.

(1040)

4

THE INDUSTRIAL STANDARDS ACT

O. Reg. 5/59.

Schedule for Sheet-Metal-Work Construction Industry—Ottawa.
Made—8th January, 1959.
Filed—14th January, 1959.

REGULATIONS MADE UPON THE RECOMMENDATION OF THE MINISTER UNDER THE INDUSTRIAL STANDARDS ACT

1. The Schedule appended hereto shall be in force during pleasure within the zone and be binding upon the employers and employees in the industry referred to in the Schedule.

2. Ontario Regulations 58/55 are revoked.

3. These regulations come into force on the tenth day after the publication thereof in THE ONTARIO GAZETTE under *The Regulations Act*.

SCHEDULE FOR THE SHEET-METAL-WORK CONSTRUCTION INDUSTRY IN THE OTTAWA ZONE

INTERPRETATION

1. In this Schedule, "holiday" means,

- (a) Saturday;
- (b) Sunday;
- (c) New Year's Day;
- (d) Good Friday;
- (e) Victoria Day;
- (f) Dominion Day;
- (g) Ottawa Civic Holiday;
- (h) Labour Day;
- (i) Thanksgiving Day; and
- (j) Christmas Day.

HOURS OF WORK

2. The regular working periods for the industry are,

- (a) a regular working-week consisting of not more than 40 hours of work performed during the regular working-days; and
- (b) a regular working-day consisting of not more than 8 hours of work performed on Monday, Tuesday, Wednesday, Thursday, or Friday, between,
 - (i) 8 a.m. and 5 p.m. where one hour is given for noon recess, or
 - (ii) 8 a.m. and 4.30 p.m. where one-half hour is given for noon recess.

MINIMUM RATE OF WAGES

3. The minimum rate of wages for work performed during a regular working-day shall be,

- (a) to and including the 30th day of April, 1959, \$2.45 an hour; and
- (b) on and after the 1st day of May, 1959, \$2.60 an hour.

SHIFT WORK

4.—(1) Where work is performed in two or more regular shifts, and if an employee works not more than 8 hours in a 24-hour period, the employee shall be deemed to be employed during a regular working-day for the purposes of this Schedule.

(2) One of the shifts that begin in a 24-hour period shall be a day shift and the rest shall be night shifts.

(3) An employee who works on a night shift shall be entitled, as a minimum, to wages for 8 hours for work of 7 hours.

(4) In all cases governed by subsection 1, no overtime work shall be performed.

OVERTIME WORK

5. Overtime work is work,

- (a) that is not performed during a regular working-day; or
- (b) that is performed on a holiday.

6.—(1) No work shall be performed in the industry on a holiday except,

- (a) in cases of extreme necessity where life or property is jeopardized; or
- (b) on repairs to buildings where the repair work is necessary to prevent the loss of employment to persons who are regularly employed in the buildings.

(2) All work performed under subsection 1 shall be performed only where the advisory committee has issued a permit therefor.

(3) The advisory committee is authorized to issue the permits subject to the terms and conditions of this Schedule.

7. No permit for overtime work shall be issued to any person other than an employer.

RATE OF WAGES FOR OVERTIME WORK

8. The rate of wages for overtime work shall be,

- (a) for overtime work performed during the 4-hour period immediately following the regular working-day on Monday, Tuesday, Wednesday, Thursday, or Friday,
 - (i) to and including the 30th day of April, 1959, \$3.67½ an hour, and
 - (ii) on and after the 1st day of May, 1959, \$3.90 an hour; and
- (b) for all other overtime work,
 - (i) to and including the 30th day of April, 1959, \$4.90 an hour, and
 - (ii) on and after the 1st day of May, 1959, \$5.20 an hour.

ADVISORY COMMITTEE

9. The advisory committee is authorized to fix a minimum rate of wages lower than the rate fixed by this Schedule for an individual who is handicapped.

Publications Under The Regulations Act

January 31st, 1959

THE DEPARTMENT OF EDUCATION ACT, 1954

O. Reg. 6/59.

Text-Books for Grades I to XII.

Made—15th January, 1959.

Approved—15th January, 1959.

Filed—20th January, 1959.

REGULATIONS MADE BY THE MINISTER UNDER THE DEPARTMENT OF EDUCATION ACT, 1954

TEXT-BOOKS

1. The text-books in each of the Schedules in Column 1 of the Table are approved for use in the grades in Column 2 set opposite each Schedule:

TABLE

ITEM	COLUMN 1	COLUMN 2
1	Schedule 1	Grades 1, 2 and 3
2	Schedule 2	Grades 4, 5 and 6
3	Schedule 3	Grades 7 and 8
4	Schedule 4	Grades 9 and 10
5	Schedule 5	Grades 11 and 12

2. Ontario Regulations 137/55, 219/55 and 119/56 are revoked.

W. J. DUNLOP,
Minister of Education.

Toronto, January 15, 1959.

SCHEDULE 1

Text-books for Grades 1, 2 and 3

1. Curriculum Foundation Series, published by W. J. Gage & Co., Ltd.:

- (a) Good Times with Our Friends,
- (b) Three Friends, and
- (c) Five in a Family.

2. Developing Comprehension in Reading, published by J. M. Dent & Sons (Canada) Ltd.:

- (a) Book 3, and
- (b) Book -3.

3. Canadian Basic Readers, published by John C. Winston Co., Ltd.:

- (a) Stories about Sandy,
- (b) The March Family, and
- (c) All in a Day.

4. For Slow Learning Children, published by Ryerson Press:

- (a) The Children, and
 - (b) The Family.
5. We Live in a Green Wood Village, published by J. M. Dent & Sons (Canada) Ltd.
 6. Thank You Neighbour, published by House of Grant (Canada) Ltd.
 7. The Little World on Maple Street, published by J. M. Dent & Sons (Canada) Ltd.
 8. Homes Around the World, published by House of Grant (Canada) Ltd.
 9. Homes and Homelands, published by John C. Winston Co., Ltd.
 10. Copp Clark Arithmetics, Book 3, published by Copp Clark Co., Ltd.
 11. Study Arithmetic, Grade III, published by W. J. Gage & Co., Ltd.
 12. Arithmetic We Need, Grade III, published by Ginn and Company.
 13. Arithmetic With Meaning, Grade III, published by Thomas Nelson & Sons (Canada) Ltd.
 14. Winston Arithmetics, Book 3, Discovering Numbers, published by John C. Winston Co., Ltd.
 15. Feuille d'Erable Series, published by Thomas Nelson & Sons (Canada) Ltd.:
 - (a) Les Bons Enfant.
 16. F. E. C. Series, published by Frères des Ecoles Chrétiennes:
 - (a) Cours de Lecture Book II.
 17. "Cathédrale" Series, published by W. J. Gage & Co., Ltd.:
 - (a) Viens voir,
 - (b) Viens travailler, viens jouer,
 - (c) Viens te promener,
 - (d) On s'amuse,
 - (e) Des amis nouveaux,
 - (f) Encore, encore des amis,
 - (g) De Surprise en Surprise, and
 - (h) Encore des Surprises.
 18. "J'apprends à lire" Series, published by W. J. Gage & Co., Ltd.:
 - (a) Bébé, Marie, et Jean,
 - (b) Qu'il fait bon chez nous,
 - (c) La porte est ouverte, and
 - (d) Histoires et contes amusants.
 19. "Foi et Liberté" Series, published by Ginn and Company:

- (a) Chez Nous,
 (b) Notre Famille, and
 (c) Frou-Frou et Fin-Fin.
20. Mon Orthographe, Premier Livre, published by Ginn and Company.
21. Les Arithmétiques Copp Clark, Troisième Livre, published by Copp Clark Co., Ltd.
22. Au Pays des Nombres, Troisième Livre, published by W. J. Gage & Co. Ltd.
23. New Alice and Jerry Books, published by Copp Clark Co., Ltd.:
- (a) Skip Along,
 (b) Under the Sky,
 (c) Open the Door,
 (d) The New Day In and Day Out,
 (e) The New Round About,
 (f) The New Down the River Road,
 (g) The New Through the Green Gate,
 (h) The New Friendly Village, and
 (i) The New If I Were Going.
24. Curriculum Foundation Series, published by W. J. Gage & Co., Ltd.:
- (a) The New We Look and See,
 (b) The New We Work and Play,
 (c) The New We Come and Go,
 (d) Guess Who,
 (e) The New Fun with Dick and Jane,
 (f) The New Our New Friends,
 (g) The New Friends and Neighbours,
 (h) The New More Friends and Neighbours,
 (i) The New Streets and Roads, and
 (j) The New More Streets and Roads.
25. Ginn Basic Readers, published by Ginn and Company:
- (a) My Little Red Story Book,
 (b) My Little Green Story Book,
 (c) My Little Blue Story Book,
 (d) Come With Us,
 (e) The Little White House,
 (f) Under the Apple Tree,
 (g) On Cherry Street,
 (h) Open the Gate,
 (i) We Are Neighbours,
 (j) Around the Corner,
 (k) Finding New Neighbours, and
 (l) Friends Far and Near.
26. Reading for Meaning Series, published by Thomas Nelson & Sons (Canada) Ltd.:
- (a) Tip,
 (b) Tip and Mitten,
 (c) The Big Show,
 (d) With Jack and Janet,
 (e) Tiny Toosey's Birthday,
 (f) Up and Away,
 (g) Come Along,
 (h) On We Go,
 (i) Looking Ahead, and
 (j) Climbing Higher.
27. Easy Growth in Reading Series, published by John C. Winston Co., Ltd.:
- (a) Mary and Bill,
 (b) Mac and Muff,
 (c) The Twins Tom and Don,
 (d) Going to School,
 (e) At Play,
 (f) I Know a Secret,
 (g) Along the Way,
 (h) The Story Road,
 (i) Faraway Ports, and
 (j) Enchanting Stories.
28. Canadian Spellers, published by W. J. Gage & Co., Ltd.:
- (a) Grade II, and
 (b) Grade III.
29. My Spelling, published by Ginn and Company:
- (a) Grade II, and
 (b) Grade III.
30. Pupil's Own Vocabulary Speller (Revised Edition), published by Macmillan Company of Canada Ltd.:
- (a) Grade II,
 (b) Grade III, and
 (c) Combined Grades II and III.
31. Word Mastery Speller for Canadian Schools, published by Thomas Nelson & Sons (Canada) Ltd.:
- (a) Grade II, and
 (b) Grade III.
32. New Cathedral Basic Readers, published by W. J. Gage & Co., Ltd.:
- (a) The New We Look and See,
 (b) The New We Work and Play,
 (c) The New We Come and Go,

- (d) Fun With John and Jean,
 - (e) The New Our New Friends,
 - (f) The New Friends and Neighbours,
 - (g) The New More Friends and Neighbours,
 - (h) The New Streets and Roads, and
 - (i) The New More Streets and Roads.
33. Faith and Freedom Reading Series, New Edition, published by Ginn and Company:
- (a) Here We Come,
 - (b) This Is Our Home,
 - (c) Here We Are Again,
 - (d) This Is Our Family,
 - (e) These Are Our Friends,
 - (f) These Are Our Neighbours,
 - (g) This Is Our Parish,
 - (h) This Is Our Town, and
 - (i) This Is Our Valley.
34. De Merveille en Merveille, published by Longmans, Green & Co.

SCHEDULE 2

Text-books for Grades 4, 5 and 6

1. Curriculum Foundation Series, published by W. J. Gage & Co., Ltd.:
 - (a) The Girl Next Door,
 - (b) You, and
 - (c) You and Others.
 2. Developing Comprehension in Reading, published by J. M. Dent & Sons (Canada) Ltd.:
 - (a) Book 4, and
 - (b) Book -4.
 3. Canadian Reading Development Series, published by Copp Clark Co., Ltd.:
 - (a) Up and Away,
 - (b) Wide Open Windows, and
 - (c) All Sails Set.
 4. Canadian Parade Readers, published by J. M. Dent & Sons (Canada) Ltd.:
 - (a) Young Explorers,
 - (b) Gay Adventurers, and
 - (c) Proud Possession.
- Highroads to Reading, published by Thomas Nelson & Sons (Canada) Ltd.:
- (a) Riding With the Sun,
 - (b) Over Land and Sea, and
 - (c) On the Beam.
6. New World Readers, published by Ryerson Press and Macmillan Company of Canada Ltd.:
 - (a) Over the Bridge (Revised Edition),
 - (b) Under the North Star (Revised Edition), and
 - (c) My World and I (Revised Edition).
 7. We Talk and Write of What We Do, published by W. J. Gage & Co., Ltd.
 8. We Talk and Write of People and Places, published by W. J. Gage & Co., Ltd.
 9. We Talk and Write of Things About Us, published by W. J. Gage & Co., Ltd.
 10. We Live In Ontario, published by Book Society of Canada Ltd.
 11. At Home and Abroad, published by MacMillan Company of Canada Ltd.
 12. The Upward Trail, published by Ryerson Press.
 13. Canada and Other Lands, published by John C. Winston Co., Ltd.
 14. They Went Exploring, published by Book Society of Canada Ltd.
 15. Pirates and Pathfinders, published by Clarke, Irwin & Co., Ltd.
 16. A World Discovered, published by J. M. Dent & Sons (Canada) Ltd.
 17. The World Was Wide, published by Ryerson Press.
 18. Breastplate and Buckskin, published by Ryerson Press.
 19. New World Social Studies, published by John C. Winston Co., Ltd.
 20. Westward to the Americas (Revised 1955), published by Longmans, Green & Co.
 21. Copp Clark Arithmetic, published by Copp Clark Co., Ltd.:
 - (a) Book 4,
 - (b) Book 5, and
 - (c) Book 6.
 22. Arithmetic for Canadians, published by J. M. Dent & Sons (Canada) Ltd. and Macmillan Company of Canada Ltd.:
 - (a) Book 4, and
 - (b) Book 6.
 23. Study Arithmetic, published by W. J. Gage & Co., Ltd.:
 - (a) Grade IV,
 - (b) Grade V, and
 - (c) Grade VI.
 24. Arithmetic We Need, published by Ginn and Company:
 - (a) Book 4,
 - (b) Book 5, and
 - (c) Book 6.

25. Arithmetic With Meaning, published by Thomas Nelson & Sons (Canada) Ltd.:
- (a) Grade IV,
 - (b) Grade V, and
 - (c) Grade VI.
26. Winston Arithmetics, published by John C. Winston Co., Ltd.:
- (a) Book 1 Learning Numbers,
 - (b) Book 2 Exploring Numbers, and
 - (c) Book 3 Understanding Numbers.
27. New High Road of Song, published by W. J. Gage & Co., Ltd.:
- (a) Book 4,
 - (b) Book 5, and
 - (c) Book 6.
28. The New High Road of Sight Singing, published by W. J. Gage & Co., Ltd.:
- (a) Book 1, and
 - (b) Book 2.
29. The Canadian Singer, published by W. J. Gage & Co., Ltd.:
- (a) Book 4, and
 - (b) Book 5.
30. Our Singing World, published by Ginn and Company:
- (a) Singing Every Day,
 - (b) Singing Together, and
 - (c) Singing in Harmony.
31. Faith and Freedom Readers, published by Ginn and Company:
- (a) This Is Our Land,
 - (b) These Are Our Stories, and
 - (c) This Is Our Heritage.
32. Collection Santé, published by W. J. Gage & Co., Ltd.:
- (a) La Petite Voisine,
 - (b) Vous et Votre Santé, and
 - (c) Vous et les Autres.
33. F. E. C. Series, published by Frères des Ecoles Chrétiennes:
- (a) Cours de Lecture, Book III.
34. "J'apprends à lire" Series, published by W. J. Gage & Co., Ltd.:
- (a) Le trésor de jeunes conteurs.
35. Série Feuille d'Erable, published by Thomas Nelson & Sons (Canada) Ltd.:
- (a) Le Bon Temps,
 - (b) Aux Quatre Vents, and
 - (c) Près de la Fontaine.
36. Mon Livre de français, published by Frères du Sacré-Coeur:
- (a) Book 4,
 - (b) Book 5, and
 - (c) Book 6.
37. Mon Orthographe, Deuxième Livre, published by Ginn and Company.
38. Habitations et Nations, published by John C. Winston Co., Ltd.
39. Le Canada et d'autres Contrées, published by John C. Winston Co., Ltd.
40. Au Canada et à l'étranger, published by Macmillan Company of Canada Ltd.
41. La Découverte du Monde, published by Clarke, Irwin & Co., Ltd.
42. Explorateurs et Conquérents, published by Ryerson Press.
43. Notre Histoire, published by Copp Clark Co., Ltd.
44. Le Canada et Ses Voisins, published by Ginn and Company.
45. La Découverte, published by Thomas Nelson & Sons (Canada) Ltd.
46. Les Arithmétiques Copp Clark, published by Copp Clark Co., Ltd.
- (a) 4e Livre (Copp Clark),
 - (b) 5e Livre (Copp Clark), and
 - (c) 6e Livre (Copp Clark).
47. Au Pays des Nombres, 4e, published by W. J. Gage & Co., Ltd.
48. Mon Ecole Chante, published by La Bonne Chanson:
- (a) Grade 5, and
 - (b) Grade 6.
49. New World Readers, published by Ryerson Press and Macmillan Company of Canada Ltd.:
- (a) Over the Bridge,
 - (b) Under the North Star, and
 - (c) My World and I.
50. Using Our Language, Revised Edition, published by J. M. Dent & Sons (Canada) Ltd.:
- (a) Junior Division Book 2 (V), and
 - (b) Junior Division Book 3 (VI).
51. Language Journeys, published by Macmillan Company of Canada Ltd.:
- (a) Grade 5, and
 - (b) Grade 6.
52. Canadian Spellers, published by W. J. Gage, & Co., Ltd.:
- (a) Grade IV,
 - (b) Grade V, and

- (c) Grade VI.
53. My Spelling, published by Ginn and Company:
- (a) Grade IV,
- (b) Grade V, and
- (c) Grade VI.
54. Pupil's Own Vocabulary Speller (Revised Edition), published by Macmillan Company of Canada Ltd.:
- (a) Grade IV,
- (b) Grade V,
- (c) Grade VI, and
- (d) Combined Grades IV, V, VI.
55. Word Mastery Speller for Canadian Schools, published by Thomas Nelson & Sons (Canada) Ltd.:
- (a) Grade IV,
- (b) Grade V, and
- (c) Grade VI.
56. Canadian Wonderworld of Science, published by Book Society of Canada Ltd.:
- (a) Book 4,
- (b) Book 5, and
- (c) Book 6.
57. Basic Studies in Science: Curriculum Foundation Series, published by W. J. Gage & Co., Ltd.:
- (a) Discovering Our World, Book 1,
- (b) Discovering Our World, Book 2, and
- (c) Discovering Our World, Book 3.
58. Science Today and Tomorrow Series, published by Ginn and Company:
- (a) Discovering with Science,
- (b) Adventuring in Science, and
- (c) Experimenting in Science.
59. Science for Modern Living, published by Longmans, Green & Co.:
- (a) Across The Land,
- (b) Through the Seasons, and
- (c) Beneath The Skies.
60. Exploring Science, published by Macmillan Company of Canada Ltd.:
- (a) Grade 4,
- (b) Grade 5, and
- (c) Grade 6.
61. Understanding Science, published by John C. Winston Co., Ltd.:
- (a) Explaining Why,
- (b) Discovering Why, and
- (c) Understanding Why.
62. Observons la Nature, published by Longmans, Green & Co.
63. La bonne chanson a l'école, published by La Bonne Chanson:
- (a) Book 4.

SCHEDULE 3

Text-books for Grades 7 and 8

- High Flight, published by Copp Clark Co., Ltd.
- Shining Skies, published by Copp Clark Co., Ltd.
- Prose and Poetry for Canadians, published by J. M. Dent & Sons (Canada) Ltd.:

 - Journeys, and
 - Adventures.

- Life and Literature, published by W. J. Gage & Co., Ltd.:

 - Book I, and
 - Book II.

- Beckoning Trails, published by Ryerson Press and Macmillan Company of Canada.
- Life and Adventure, published by Ryerson Press and Macmillan Company of Canada.
- Better Reading for Canadian Schools, published by Book Society of Canada Ltd.
- Developing Language Skills, published by Ryerson Press:

 - Book 7, and
 - Book 8.

- You're Growing Up, published by W. J. Gage & Co., Ltd.
- Into Your Teens, published by W. J. Gage & Co., Ltd.
- The Story of Canada, published by Copp Clark Co., Ltd.
- The Great Adventure, published by J. M. Dent & Sons (Canada) Ltd.
- History of Ontario, published by W. J. Gage & Co., Ltd.
- Canada Then and Now, published by Macmillan Company of Canada Ltd.
- Canada and the Americas, published by J. M. Dent & Sons (Canada) Ltd.
- Canada in the Western World, published by W. J. Gage & Co., Ltd.
- History of Our American Neighbours, published by W. J. Gage & Co., Ltd.
- Geography of Lands Overseas, published by W. J. Gage & Co., Ltd.
- Geography of Our American Neighbours, published by W. J. Gage & Co., Ltd.
- Canada and Her Neighbours, published by Ginn and Company.
- Southern Lands, published by Ginn and Company.

22. Canadian Oxford School Atlas, published by Oxford University Press.
23. Nelson's Canadian School Atlas, published by Thomas Nelson & Sons (Canada) Ltd.
24. Maps, How to Read and Interpret Them, published by Clarke, Irwin & Co., Ltd.
25. Steps in Map Reading, published by W. J. Gage & Co., Ltd.
26. By Map and Compass, published by Macmillan Company of Canada.
27. Canada, A New Land, published by W. J. Gage & Co., Ltd.
28. Canada, The New Nation, published by W. J. Gage & Co., Ltd.
29. Intermediate Mathematics, published by Copp Clark Co., Ltd.:
- (a) Book 1, and
- (b) Book 2.
30. Mathematics for Canadians, published by J. M. Dent & Sons (Canada) Ltd. and Macmillan Company of Canada:
- (a) Book 7, and
- (b) Book 8.
31. Study Arithmetic, published by W. J. Gage & Co., Ltd.:
- (a) Book VII, and
- (b) Book VIII.
32. Arithmetic We Need, published by Ginn and Company:
- (a) Book 7.
33. Winston Mathematics, published by John C. Winston Co. Ltd.:
- (a) Intermediate Book 1, and
- (b) Intermediate Book 2.
34. General Science, Intermediate, published by J. M. Dent & Sons (Canada) Ltd.:
- (a) Book 1, and
- (b) Book 2.
35. Science Activities, published by W. J. Gage & Co., Ltd.:
- (a) Book 1, and
- (b) Book 2.
36. Explorations in Science, published by Macmillan Company of Canada.
37. Uses of Science, published by Macmillan Company of Canada.
38. En Route, Canadiens, published by Copp Clark Co., Ltd.
39. French Storybook Grammar, published by Ginn and Company.
40. Canadian Singer, Book VII, published by W. J. Gage & Co., Ltd.
41. The New High Road of Song, published by W. J. Gage & Co., Ltd.:
- (a) Intermediate, Book 1, and
- (b) Intermediate, Book 2.
42. High Road to Sight Singing, Book 2, published by W. J. Gage & Co., Ltd.
43. Our Singing World, published by Ginn and Company:
- (a) Singing Juniors, and
- (b) Singing Teenagers.
44. Practical Sight Singing for Senior Grades, published by Jarman Publications Ltd.
45. Songs for Today, published by Waterloo Music Company.
46. Canadian Catholic Corona Readers, published by Ginn and Company:
- (a) Wide Horizons.
47. Faith and Freedom Series, published by Ginn and Company:
- (a) These Are Our Ways.
48. Série Feuille d'Erable, published by Thomas Nelson & Sons (Canada) Ltd.:
- (a) La Vie Canadienne, and
- (b) Vers L'Avenir.
49. Notre Histoire, published by Copp Clark Co., Ltd.
50. Le Canada et Ses Voisins, published by Ginn and Company.
51. Mon Ecole Chante, published by La Bonne Chanson:
- (a) Grade 7, and
- (b) Grade 8.
52. English Practice, published by Copp Clark Co., Ltd.:
- (a) Grade VII, and
- (b) Grade VIII.
53. Using Our Language, Intermediate Division, published by J. M. Dent & Sons (Canada) Ltd.:
- (a) Book 1.
- (b) Book 2.
54. Words and Ideas, published by W. J. Gage & Co., Ltd.:
- (a) Book 1, and
- (b) Book 2.
55. Language Journeys, published by Macmillan Company of Canada Ltd.:
- (a) Grade 7, and
- (b) Grade 8.
56. Canadian Spellers, published by W. J. Gage & Co., Ltd.:
- (a) Grade VII, and

- (b) Grade VIII.
57. My Spelling, published by Ginn and Company:
- (a) Grade VII, and
- (b) Grade VIII.
58. Pupil's Own Vocabulary Speller (Revised Edition), published by Macmillan Company of Canada Ltd.:
- (a) Grade VII,
- (b) Grade VIII, and
- (c) Combined Grades VII and VIII.
59. Word Mastery Speller for Canadian Schools, published by Thomas Nelson & Sons (Canada) Ltd.:
- (a) Grade VII, and
- (b) Grade VIII.
60. Canada and the Commonwealth, published by J. M. Dent & Sons (Canada) Ltd.
61. The Commonwealth of Nations, published by Ryerson Press.
62. Lands of Europe and Asia, published by Ginn and Company.

SCHEDULE 4

Text-books for Grades 9 and 10

1. Better Reading, published by Book Society of Canada Ltd.
2. English Practice, published by Copp Clark Co., Ltd.
3. Creative composition, published by Longmans, Green & Co.
4. Writing with a Purpose, published by McClelland & Stewart Ltd.:

 - (a) Book 1, and
 - (b) Book 2.

5. Working With English, published by Ryerson Press.
6. Words (Revised Edition), published by McGraw-Hill Company of Canada Ltd.
7. Vocational Speller, published by Sir Isaac Pitman & Sons (Canada) Ltd.
8. Spelling and Vocabulary Studies, published by Sir Isaac Pitman & Sons (Canada) Ltd.
9. Building Health, published by Longmans, Green & Co.
10. Good Health Today, published by Ginn and Company.
11. Canada and the World, published by J. M. Dent & Sons (Canada) Ltd.
12. Canada and the Commonwealth, published by J. M. Dent & Sons (Canada) Ltd.
13. The Commonwealth of Nations, published by Ryerson Press.
14. Geography of Lands Overseas, published by W. J. Gage & Co., Ltd.
15. Lands of Europe and Asia, published by Ginn and Company.
16. Southern Lands, published by Ginn and Company.
17. Canadian Oxford School Atlas, published by Oxford University Press.
18. Nelson's Canadian School Atlas, published by Thomas Nelson & Sons (Canada) Ltd.
19. Maps, How to Read and Interpret Them, published by Clarke, Irwin & Co., Ltd.
20. The Great Heritage, published by House of Grant (Canada) Ltd.
21. Proud Ages, published by Ryerson Press.
22. Intermediate Mathematics, published by Copp Clark Co., Ltd.

 - (a) Book 3, and
 - (b) Book 4.

23. Mathematics for Canadians, published by J. M. Dent & Sons (Canada) Ltd. and Macmillan Company of Canada:

 - (a) Book 9, and
 - (b) Book 10.

24. General Mathematics, published by Macmillan Company of Canada:

 - (a) Book 1, and
 - (b) Book 2.

25. Functional Mathematics, published by John C. Winston Co., Ltd.:

 - (a) Intermediate, Book 3, and
 - (b) Intermediate, Book 4.

26. Mathematics in Practice, published by Macmillan Company of Canada.
27. Canadian Business Arithmetic, Part I, published by Sir Isaac Pitman & Sons (Canada) Ltd.
28. Junior Commercial Arithmetic, published by Ryerson Press.
29. Intermediate Technical Mathematics, published by Copp Clark Co., Ltd.
30. General Science, published by J. M. Dent & Sons (Canada) Ltd.:

 - (a) Intermediate, Book 3, and
 - (b) Intermediate, Book 4.

31. Agriculture for High Schools, published by W. J. Gage & Co., Ltd.
32. Uses of Science, published by Macmillan Company of Canada.
33. Intermediate Science, published by Sir Isaac Pitman & Sons (Canada) Ltd.:

 - (a) Book 1, and
 - (b) Book 2.

34. Experiments in Elementary Science, published by Sir Isaac Pitman & Sons (Canada) Ltd.

35. Cours Élémentaire de Français, published by Clarke, Irwin & Co., Ltd.
36. Premières Années de Français, published by Clarke, Irwin & Co., Ltd.
37. Cours Primaire de Français, published by Copp Clark Co., Ltd.
38. Le Français Vivant, published by Copp Clark Co., Ltd.
39. Parlons Français!, Book 1, published by Longmans, Green & Co.
40. Recueil de Morceaux, published by Copp Clark Co., Ltd.
41. Grammaire Française, published by Clercs de St. Viateur.
42. Langue Française, published by Frères des Écoles Chrétiennes.
43. La Composition Française, published by Dr. J. O. Proulx.
44. Living Latin, published by Clarke, Irwin & Co., Ltd.
45. Latin for Canadian Schools, published by Copp Clark Co., Ltd.
46. A Gateway to Latin, published by W. J. Gage & Co., Ltd.:
- (a) Book 1, and
- (b) Book 2.
47. Latin for Secondary Schools, published by W. J. Gage & Co., Ltd.
48. The Chorister, Book 1, published by W. J. Gage & Co., Ltd.
49. Business Fundamentals, published by McGraw-Hill Company of Canada Ltd.
50. Essentials of Business Practice, published by Sir Isaac Pitman & Sons (Canada) Ltd.
51. Record Keeping For Everyone, published by W. J. Gage & Co., Ltd.
52. Canadian Record Keeping Practice, published by McGraw-Hill Company of Canada Ltd.
53. 20th Century Bookkeeping (B49), published by W. J. Gage & Co., Ltd.
54. Basic Bookkeeping, published by Sir Isaac Pitman & Sons (Canada) Ltd.
55. New Course Bookkeeping, published by Ryerson Press.
56. Bailey Method of Penmanship, published by Sir Isaac Pitman & Sons (Canada) Ltd.
57. Ontario Writing Course, Book III, published by W. J. Gage & Co., Ltd.
58. Pitman Shorthand, Canadian Centennial Edition, published by Sir Isaac Pitman & Sons (Canada) Ltd.
59. Basic Course in Pitman Shorthand, published by Sir Isaac Pitman & Sons (Canada) Ltd.
60. Complete Typewriting Course, published by Copp Clark Co., Ltd.
61. High School Typewriting, Second Edition, published by McGraw-Hill Company of Canada Ltd.
62. New Course in Typewriting, Parts I and II, published by Sir Isaac Pitman & Sons (Canada) Ltd.
63. New Elementary Typewriting, published by Ryerson Press.
64. General Shop Work, published by Macmillan Company of Canada.
65. General Shop, published by McGraw-Hill Company of Canada Ltd.
66. Junior Drafting, published by Longmans, Green & Co.
67. Living English, published by Clarke, Irwin & Co., Ltd.
68. The New Using Our Language, Intermediate Division, Grades 9 and 10, published by J. M. Dent & Sons (Canada) Ltd.
69. Words and Ideas, published by W. J. Gage & Co., Ltd.:
- (a) Book 2, and
- (b) Book 3.
70. Canada in the World Today, published by Clarke, Irwin & Co., Ltd.
71. Our Canada, published by Copp Clark Co., Ltd.
72. Building the Canadian Nation, published by J. M. Dent & Sons (Canada) Ltd.
73. Canada, A Nation, published by Longmans, Green & Co.
74. Canada and the Americas, published by J. M. Dent & Sons (Canada) Ltd.
75. Canada in the Western World, published by W. J. Gage & Co., Ltd.
76. History of Our American Neighbours, published by W. J. Gage & Co., Ltd.
77. New World Geography for Canadian Schools, published by J. M. Dent & Sons (Canada) Ltd.
78. Geography of Our American Neighbours, published by W. J. Gage & Co., Ltd.

SCHEDULE 5

Text-books for Grades 11 and 12

1. New Models and Projects, Parts I and II, published by Clarke, Irwin & Co., Ltd.
2. Creative English, published by Copp Clark Co., Ltd.
3. Mastering Effective English, Revised Edition, published by Copp Clark Co., Ltd.
4. New Using Our Language, Style and Structure, published by J. M. Dent & Sons (Canada) Ltd.
5. Learning to Write, published by Macmillan Company of Canada.
6. Expressing Yourself, published by Macmillan Company of Canada.
7. The Apprentice Writer, published by McClelland and Stewart Ltd.

8. *Beaux Textes des Lettres françaises*, published by Leclerc Printers Ltd.
9. *World History from Ancient Times to 1760*, published by Clarke, Irwin & Co., Ltd. and J. M. Dent & Sons (Canada) Ltd.
10. *World History from 1760 to the Present*, published by Clarke, Irwin & Co., Ltd.
11. *The Modern Age*, published by Longmans, Green & Co.
12. *Our Modern World*, published by J. M. Dent & Sons (Canada) Ltd.
13. *Mathematics for Canadians, Book 11*, published by J. M. Dent & Sons (Canada) Ltd. and Macmillan Company of Canada.
14. *A New Algebra for High Schools*, published by Macmillan Company of Canada.
15. *Deductive Geometry*, published by Copp Clark Co., Ltd.
16. *A Modern Geometry for High Schools*, published by Macmillan Company of Canada.
17. *Logarithms, the Slide Rule, and Tables*, published by Macmillan Company of Canada.
18. *Mathematical Tables*, published by Ryerson Press.
19. *Modern Physics for Secondary Schools*, published by Copp Clark Co. Ltd.
20. *Physics for Canadian Schools*, published by Copp Clark Co., Ltd.
21. *A Training in Physics*, published by J. M. Dent & Sons (Canada) Ltd.
22. *Basic Physics for Secondary Schools*, published by Macmillan Company of Canada.
23. *Chemistry for Secondary Schools*, published by Copp Clark Co., Ltd.
24. *Living Latin*, published by Clarke, Irwin & Co. Ltd.
25. *Latin for Canadian Schools*, published by Copp Clark Co., Ltd.
26. *Latin for Secondary Schools*, published by W. J. Gage & Co., Ltd.
27. *A Gateway to Latin*, published by W. J. Gage & Co., Ltd.:
 - (a) Book 3, and
 - (b) Book 4.
28. *Selected Latin Readings*, published by J. M. Dent & Sons (Canada) Ltd.
29. *Latin Reader for High Schools*, published by Ryerson Press.
30. *White's First Greek Book* published by Ginn and Company.
31. *Greek Through Reading*, published by Ginn and Company.
32. *Cours Moyen de Français, Part 1*, published by Clarke, Irwin & Co., Ltd.
33. *Parlons Français!*, Book Two, published by Longmans, Green & Co.
34. *Aufenthalt in Deutschland*, published by Clarke, Irwin & Co., Ltd.
35. *First Book in German*, published by Ginn and Company.
36. *Beginning German*, published by Brett-Macmillan Ltd.
37. *The German Reader*, published by Ryerson Press.
38. *First Year Italian*, published by Copp Clark Co., Ltd.
39. *Curso Moderno de Espanol*, published by Copp Clark Co., Ltd.
40. *High Road of Song, Book 3*, published by W. J. Gage & Co., Ltd.
41. *The Chorister, Book 2*, published by W. J. Gage & Co., Ltd.
42. *Canadian Business Arithmetic, Part 2*, published by Sir Isaac Pitman & Sons (Canada) Ltd.
43. *Senior Commercial Arithmetic*, published by Ryerson Press.
44. *20th Century Bookkeeping (B49)*, published by W. J. Gage & Co., Ltd.
45. *Basic Bookkeeping*, published by Sir Isaac Pitman & Sons (Canada) Ltd.
46. *New Course Bookkeeping*, published by Ryerson Press.
47. *Basic Accounting Practice*, published by Sir Isaac Pitman & Sons (Canada) Ltd.
48. *Canadian Commercial Correspondence*, published by Sir Isaac Pitman & Sons (Canada) Ltd.
49. *Language and Letters*, published by Sir Isaac Pitman & Sons (Canada) Ltd.
50. *Modern Business Letters*, published by Ryerson Press.
51. *Our Economic Life*, published by Sir Isaac Pitman & Sons (Canada) Ltd.
52. *Living Today*, published by Ryerson Press.
53. *Story of Trade and Commerce*, published by Thomas Nelson & Sons (Canada) Ltd.
54. *Outlines of Economic History*, published by Sir Isaac Pitman & Sons (Canada) Ltd.
55. *Trade and Industry*, published by Ryerson Press.
56. *Manual of Canadian Business Law*, published by Sir Isaac Pitman & Sons (Canada) Ltd.
57. *Canadian Law*, published by Ryerson Press.
58. *Pitman Shorthand Dictation and Transcription*, published by Sir Isaac Pitman & Sons (Canada) Ltd.
59. *Pitman Advanced Dictation Course*, published by Sir Isaac Pitman & Sons (Canada) Ltd.
60. *Applied High School Typewriting*, published by McGraw-Hill Company of Canada Ltd.
61. *Complete Course in Office Practice, (2nd Edition)*, published by McGraw-Hill Company of Canada Ltd.
62. *Senior Secretarial Practice*, published by Sir Isaac Pitman & Sons (Canada) Ltd.
63. *Typewriting and Office Practice*, published by Sir Isaac Pitman & Sons (Canada) Ltd.

- 64. Advanced Typewriting, Parts III and IV, published by Ryerson Press.
 - 65. Office Practice, published by Ryerson Press.
 - 66. Student's Manual for Business Machines, published by Ryerson Press.
 - 67. Machine Calculation, published by Sir Isaac Pitman & Sons (Canada) Ltd.
 - 68. Salesmanship, published by Sir Isaac Pitman & Sons (Canada) Ltd.
- (1064) 5

THE VITAL STATISTICS ACT

O. Reg. 7/59.
 General Regulations.
 Made—15th January, 1959.
 Filed—21st January, 1959.

**REGULATIONS MADE UNDER
 THE VITAL STATISTICS ACT**

1. Regulations 363 of Consolidated Regulations of Ontario, 1950 are amended by adding thereto the following regulation:

13a. An application to set aside the registration of a birth and cause the substitution of a new registration of birth in accordance with the

facts contained in an adoption order, judgment or decree shall be in Form 6a.

2. Regulations 363 of Consolidated Regulations of Ontario, 1950 are amended by adding thereto the following Form:

FORM 6a

The Vital Statistics Act

**APPLICATION FOR SUBSTITUTED
 REGISTRATION ON ADOPTION**

In the matter of the substitute birth registration of the child.....
 (registered name in full)
 registration No., born at the.....
 of..... in the.....
 (county or territorial district)
 on the..... day of....., 19...

Pursuant to section 24(2) of *The Vital Statistics Act*,

IT IS REQUESTED THAT:

a new birth registration, changed in the following particulars, be substituted for the original registration and that this document be filed and sealed with the original registration:

1. NAME OF CHILD IN FULL
 (Surname)

 (Given names)

2. HUSBAND NAME IN FULL	3. MOTHER MAIDEN NAME (Name before Marriage)
(Surname)	(Surname)
(Given names)	(Given names)

PERMANENT ADDRESS..... (Street Address) (Township or Municipality)	PERMANENT ADDRESS..... (Street Address) (Township or Municipality)
---	---

CITIZENSHIP..... CITIZENSHIP.....

RACIAL ORIGIN..... RACIAL ORIGIN.....

NAME..... PLACE OF BIRTH..... (At time of this birth) (Province, State or Country)	NAME..... PLACE OF BIRTH..... (At time of this birth) (Province, State or Country)
---	---

OCCUPATION	(1) TRADE, PROFESSION OR KIND OF WORK.....	OCCUPATION	(1) TRADE, PROFESSION OR KIND OF WORK.....
	(2) TYPE OF INDUSTRY OR BUSINESS.....		(2) TYPE OF INDUSTRY OR BUSINESS.....

I CERTIFY THAT TO THE BEST OF MY KNOWLEDGE AND BELIEF THESE ITEMS ARE TRUE AND CORRECT.

..... (Witness) (Signature)
..... (Post-office address) (Month) (Day) (Year)

(1075)

5

THE CERTIFICATION OF TITLES ACT, 1958


O. Reg. 8/59.
 Designation of Certification Area.
 Made—22nd January, 1959.
 Filed—26th January, 1959.

REGULATIONS MADE UNDER
 THE CERTIFICATION OF TITLES ACT, 1958

1. Ontario County is designated as a certification area for the purposes of subsection 1 of section 14 of the Act.
2. These regulations come into force on the 1st day of April, 1959.

(1081)

5



8. *Beaux Textes des Lettres françaises*, published by Leclerc Printers Ltd.
9. *World History from Ancient Times to 1760*, published by Clarke, Irwin & Co., Ltd. and J. M. Dent & Sons (Canada) Ltd.
10. *World History from 1760 to the Present*, published by Clarke, Irwin & Co., Ltd.
11. *The Modern Age*, published by Longmans, Green & Co.
12. *Our Modern World*, published by J. M. Dent & Sons (Canada) Ltd.
13. *Mathematics for Canadians, Book 11*, published by J. M. Dent & Sons (Canada) Ltd. and Macmillan Company of Canada.
14. *A New Algebra for High Schools*, published by Macmillan Company of Canada.
15. *Deductive Geometry*, published by Copp Clark Co., Ltd.
16. *A Modern Geometry for High Schools*, published by Macmillan Company of Canada.
17. *Logarithms, the Slide Rule, and Tables*, published by Macmillan Company of Canada.
18. *Mathematical Tables*, published by Ryerson Press.
19. *Modern Physics for Secondary Schools*, published by Copp Clark Co. Ltd.
20. *Physics for Canadian Schools*, published by Copp Clark Co., Ltd.
21. *A Training in Physics*, published by J. M. Dent & Sons (Canada) Ltd.
22. *Basic Physics for Secondary Schools*, published by Macmillan Company of Canada.
23. *Chemistry for Secondary Schools*, published by Copp Clark Co., Ltd.
24. *Living Latin*, published by Clarke, Irwin & Co. Ltd.
25. *Latin for Canadian Schools*, published by Copp Clark Co., Ltd.
26. *Latin for Secondary Schools*, published by W. J. Gage & Co., Ltd.
27. *A Gateway to Latin*, published by W. J. Gage & Co., Ltd.:
 - (a) Book 3, and
 - (b) Book 4.
28. *Selected Latin Readings*, published by J. M. Dent & Sons (Canada) Ltd.
29. *Latin Reader for High Schools*, published by Ryerson Press.
30. *White's First Greek Book* published by Ginn and Company.
31. *Greek Through Reading*, published by Ginn and Company.
32. *Cours Moyen de Français, Part I*, published by Clarke, Irwin & Co., Ltd.
33. *Parlons Français!*, Book Two, published by Longmans, Green & Co.
34. *Aufenthalt in Deutschland*, published by Clarke, Irwin & Co., Ltd.
35. *First Book in German*, published by Ginn and Company.
36. *Beginning German*, published by Brett-Macmillan Ltd.
37. *The German Reader*, published by Ryerson Press.
38. *First Year Italian*, published by Copp Clark Co., Ltd.
39. *Curso Moderno de Espanol*, published by Copp Clark Co., Ltd.
40. *High Road of Song, Book 3*, published by W. J. Gage & Co., Ltd.
41. *The Chorister, Book 2*, published by W. J. Gage & Co., Ltd.
42. *Canadian Business Arithmetic, Part 2*, published by Sir Isaac Pitman & Sons (Canada) Ltd.
43. *Senior Commercial Arithmetic*, published by Ryerson Press.
44. *20th Century Bookkeeping (B49)*, published by W. J. Gage & Co., Ltd.
45. *Basic Bookkeeping*, published by Sir Isaac Pitman & Sons (Canada) Ltd.
46. *New Course Bookkeeping*, published by Ryerson Press.
47. *Basic Accounting Practice*, published by Sir Isaac Pitman & Sons (Canada) Ltd.
48. *Canadian Commercial Correspondence*, published by Sir Isaac Pitman & Sons (Canada) Ltd.
49. *Language and Letters*, published by Sir Isaac Pitman & Sons (Canada) Ltd.
50. *Modern Business Letters*, published by Ryerson Press.
51. *Our Economic Life*, published by Sir Isaac Pitman & Sons (Canada) Ltd.
52. *Living Today*, published by Ryerson Press.
53. *Story of Trade and Commerce*, published by Thomas Nelson & Sons (Canada) Ltd.
54. *Outlines of Economic History*, published by Sir Isaac Pitman & Sons (Canada) Ltd.
55. *Trade and Industry*, published by Ryerson Press.
56. *Manual of Canadian Business Law*, published by Sir Isaac Pitman & Sons (Canada) Ltd.
57. *Canadian Law*, published by Ryerson Press.
58. *Pitman Shorthand Dictation and Transcription*, published by Sir Isaac Pitman & Sons (Canada) Ltd.
59. *Pitman Advanced Dictation Course*, published by Sir Isaac Pitman & Sons (Canada) Ltd.
60. *Applied High School Typewriting*, published by McGraw-Hill Company of Canada Ltd.
61. *Complete Course in Office Practice, (2nd Edition)*, published by McGraw-Hill Company of Canada Ltd.
62. *Senior Secretarial Practice*, published by Sir Isaac Pitman & Sons (Canada) Ltd.
63. *Typewriting and Office Practice*, published by Sir Isaac Pitman & Sons (Canada) Ltd.

- 64. Advanced Typewriting, Parts III and IV, published by Ryerson Press.
 - 65. Office Practice, published by Ryerson Press.
 - 66. Student's Manual for Business Machines, published by Ryerson Press.
 - 67. Machine Calculation, published by Sir Isaac Pitman & Sons (Canada) Ltd.
 - 68. Salesmanship, published by Sir Isaac Pitman & Sons (Canada) Ltd.
- (1064) 5

THE VITAL STATISTICS ACT

O. Reg. 7/59.

General Regulations.
 Made—15th January, 1959.
 Filed—21st January, 1959.

**REGULATIONS MADE UNDER
 THE VITAL STATISTICS ACT**

1. Regulations 363 of Consolidated Regulations of Ontario, 1950 are amended by adding thereto the following regulation:

13a. An application to set aside the registration of a birth and cause the substitution of a new registration of birth in accordance with the

facts contained in an adoption order, judgment or decree shall be in Form 6a.

2. Regulations 363 of Consolidated Regulations of Ontario, 1950 are amended by adding thereto the following Form:

FORM 6a

The Vital Statistics Act

**APPLICATION FOR SUBSTITUTED
 REGISTRATION ON ADOPTION**

In the matter of the substitute birth registration of the child.
 (registered name in full)
 registration No., born at the.....
 of.....in the.....
 (county or territorial district)
 on the.....day of....., 19...

Pursuant to section 24(2) of *The Vital Statistics Act*,

IT IS REQUESTED THAT:

a new birth registration, changed in the following particulars, be substituted for the original registration and that this document be filed and sealed with the original registration:

1. NAME OF CHILD IN FULL
 (Surname)

 (Given names)

2. HUSBAND NAME IN FULL	3. MOTHER MAIDEN NAME (Name before Marriage)
(Surname)	(Surname)
(Given names)	(Given names)

PERMANENT ADDRESS..... (Street Address) (Township or Municipality)	PERMANENT ADDRESS..... (Street Address) (Township or Municipality)
---	---

CITIZENSHIP..... CITIZENSHIP.....

RACIAL ORIGIN..... RACIAL ORIGIN.....

NAME.....PLACE OF BIRTH..... (At time) (Province, State of this or Country) birth)	NAME.....PLACE OF BIRTH..... (At time) (Province, State of this or Country) birth)
---	---

OCCUPATION	(1) TRADE, PROFESSION OR KIND OF WORK.....	OCCUPATION	(1) TRADE, PROFESSION OR KIND OF WORK.....
	(2) TYPE OF INDUSTRY OR BUSINESS.....		(2) TYPE OF INDUSTRY OR BUSINESS.....

I CERTIFY THAT TO THE BEST OF MY KNOWLEDGE AND BELIEF THESE ITEMS ARE TRUE AND CORRECT.

(Witness)	(Signature)
(Post-office address)	(Month) (Day) (Year)

(1075)

5

THE CERTIFICATION OF TITLES ACT, 1958

O. Reg. 8/59.
 Designation of Certification Area.
 Made—22nd January, 1959.
 Filed—26th January, 1959.

REGULATIONS MADE UNDER
 THE CERTIFICATION OF TITLES ACT, 1958

1. Ontario County is designated as a certification area for the purposes of subsection 1 of section 14 of the Act.
2. These regulations come into force on the 1st day of April, 1959.

(1081)

5



Publications Under The Regulations Act

February 7th, 1959

THE MINING ACT

O. Reg. 9/59.

Lands Withdrawn from Prospecting.

Made—20th January, 1959.

Filed—28th January, 1959.

REGULATIONS MADE UNDER THE MINING ACT

1. Ontario Regulations 136/57 are amended by adding thereto the following Schedule:

SCHEDULE 3

All that part of the territorial district of Cochrane more particularly described as being a strip of land 60 miles in width, being 30 miles measured perpendicularly on each side of the centre line of the main track of the Ontario Northland Railway and measured northerly along said centre line from the southerly limits of the geographic Townships of Bradley, Harmon, Cockshutt, Traill, Parliament, Kineras and Harewood and the easterly production of the southerly limit of the geographic Township of Harewood, to the most northern extremity of the centre line of the main track of the Ontario Northland Railway, saving and excepting thereout and therefrom Indian Reservation No. 68 and the lands described in Ontario Regulations 96/48 and 43/50.

(1100)

6

THE FARM PRODUCTS MARKETING ACT

O. Reg. 10/59.

Tender Fruit—Plebiscite.

Made—28th January, 1959.

Filed—29th January, 1959.

REGULATIONS MADE BY THE BOARD UNDER THE FARM PRODUCTS MARKETING ACT

APPLICATION

1. These regulations apply to a plebiscite of producers of peaches, pears, plums and cherries, produced in Ontario which are used by a processor for processing, on the question of favour of the proposed plan set out in Schedule 1.

INTERPRETATION

2. In these regulations,

- (a) "Board" means The Farm Products Marketing Board;
- (b) "district" means a division of Ontario under subregulation 1 of regulation 4;
- (c) "preliminary voters' list" means the list of voters prepared by the Board, before revision by the Revising Officers;
- (d) "processing" includes canning, dehydrating, freezing or processing with sugar or sulphur dioxide or any other chemical;

(e) "processor" means a person engaged in the business of processing of tender fruit;

(f) "producer" means a person who is engaged in the production of one or more classes of tender fruit for processing and is the owner of a property on which tender fruit was produced in the years 1957 and 1958, except in the case where,

(i) the owner leases the property to a tenant for production and marketing of the tender fruit on the tenant's account, in which case the producer shall be the tenant,

(ii) the owner of the property is a corporation, in which case the producer shall be deemed to be the person, if any, designated in writing in respect of that property by the corporation for the purpose of the plebiscite,

(iii) the owner of the property carries on the business of producing and marketing tender fruit by a partnership or under a trade name, farm name or other designation, in which case the producer shall be deemed to be the person, if any, designated in writing by the owner or one of the owners of such business in respect of that property for the purpose of the plebiscite,

(iv) the property is owned jointly by two or more persons whose names appear on the voters' list in respect of that property, in which case the producer shall be deemed to be the one of such joint owners who first presents himself at the polling place and receives a ballot in respect of that property,

and "producer" includes a person whose name is added to the voters' list under clause *d* of subregulation 4 of regulation 6, or subregulation 6 of regulation 7;

(g) "polling place" means a place of voting in a district on the question of favour of the proposed plan;

(h) "proposed plan" means the proposed plan for marketing of tender fruit for processing in Schedule 1;

(i) "proposed regulations" means the proposed regulations for marketing of tender fruit for processing in Schedule 2; and

(j) "tender fruit" means peaches, pears, plums and cherries, produced in Ontario for processing.

PERCENTAGE OF VOTES REQUIRED UNDER SECTION 4 OF THE ACT

3. Where the Board submits to a plebiscite of the producers of tender fruit the question of favour of the proposed plan, the percentage of votes in favour of the proposed plan shall be not less than 66⅔ per cent of all persons who vote in the plebiscite.

APPOINTMENTS

4.—(1) For the purposes of the plebiscite Ontario is divided into the following districts:

- (a) The County of Essex.
- (b) The County of Kent.
- (c) The County of Lambton.
- (d) The County of Middlesex.
- (e) The County of Elgin.
- (f) The County of Oxford.
- (g) The County of Norfolk.
- (h) The County of Brant.
- (i) The Township of Pelham in the County of Welland.
- (j) The townships of Stamford and Welland in the County of Welland.
- (k) The Township of Niagara in the County of Lincoln.
- (l) The Township of Grantham in the County of Lincoln.
- (m) The Township of Louth in the County of Lincoln.
- (n) The Township of Clinton in the County of Lincoln.
- (o) The Township of North Grimsby in the County of Lincoln.
- (p) The County of Wentworth.
- (q) The County of Halton.
- (r) The County of Peel.
- (s) The County of York.
- (t) The counties of Grey and Simcoe.
- (u) The County of Durham.
- (v) The County of Northumberland.
- (w) The County of Prince Edward.

(2) Voters' lists shall be prepared by districts.

(3) Where the place of production of a producer is not within a district mentioned in subregulation 1, his name and place of production may be recorded on the voters' list for the district nearest to his place of production.

(4) The Board shall prepare from the best information available to it, a preliminary voters' list of producers eligible to vote in the plebiscite and each voters' list shall contain,

- (a) the name of the producer eligible to vote in the district for which the voters' list is prepared; and
- (b) the address or location of the property on which the tender fruit is produced.

(5) Where a person is designated as the producer in respect of a property under sub-clause ii, or sub-clause iii, of clause *f* of regulation 2, his name shall be listed in a manner that indicates the capacity in which he is voting.

(6) A corporation or owner of a business carried on by a partnership or under a trade name, farm name or other designation, as the case may be, shall be entitled to vote in the plebiscite only if a person has been designated in accordance with sub-clause ii, or sub-clause iii, of clause *f* of regulation 2 before the last day of the revision of the voters' list by the Revising Officer.

5.—(1) The Board appoints John W. Drennan as Returning Officer.

(2) The Board, for the district named in Column 2 of the Table,

- (a) appoints as Revising Officer, the person named in Column 3;
- (b) designates as the location for the revision of the voters' list, the place of revision of voters' list mentioned in Column 4;
- (c) appoints as Deputy Returning Officer, the person named in Column 5;
- (d) designates as the location of the polling place the location of polling place mentioned in Column 6,

of the Table as follows:

TABLE

COL. 1	COL. 2	COL. 3	COL. 4	COL. 5	COL. 6
District Number	District	Revising Officer	Place of Revision of Voters' List	Deputy Returning Officer	Location of Polling Place
1.	County of Essex	A. Burrell	Ont. Dept. of Agriculture, Wilson & Fox Sts., Essex	A. Burrell	Odd Fellows' Hall, Ruthven
2.	County of Kent	D. M. Rutherford	Ont. Dept. of Agriculture, 61½ King St. W., Chatham	D. M. Rutherford	Kent Fruit Growers' Co-operative, Blenheim
3.	County of Lambton	J. R. Chard	Ont. Dept. of Agriculture, Maylor Building, King & Main Sts., Forest	J. R. Chard	Ont. Dept. of Agriculture, Maylor Building, King & Main Sts., Forest
4.	County of Middlesex	W. K. Riddell	Ont. Dept. of Agriculture, 210 Richmond Bldg., Richmond St., London	W. K. Riddell	Ont. Dept. of Agriculture, 210 Richmond Bldg., Richmond St., London

TABLE

COL. 1	COL. 2	COL. 3	COL. 4	COL. 5	COL. 6
District Number	District	Revising Officer	Place of Revision of Voters' List	Deputy Returning Officer	Location of Polling Place
5.	County of Elgin	A. V. Langton	Ont. Dept. of Agriculture, Royal Bank Bldg., 373 Talbot St., St. Thomas	A. V. Langton	Ont. Dept. of Agriculture, Royal Bank Bldg., 373 Talbot St., St. Thomas
6.	County of Oxford	R. E. Bell	Ont. Dept. of Agriculture, 10 Finkle St., Woodstock	R. E. Bell	Ont. Dept. of Agriculture, 10 Finkle St., Woodstock
7.	County of Norfolk	R. E. Moore	Ont. Dept. of Agriculture, Kent & Peel Sts., Simcoe	R. E. Moore	Ont. Dept. of Agriculture, Kent & Peel Sts., Simcoe
8.	County of Brant	D. N. Graham	Ont. Dept. of Agriculture, Brant Building, Brantford	D. N. Graham	Ont. Dept. of Agriculture, Brant Building, Brantford
9.	Township of Pelham in County of Welland	J. Wilson	Pelham Township Office, Pelham Centre	J. Wilson	Pelham Township Office, Pelham Centre
10.	Townships of Stamford & Welland in County of Welland	J. Wilson	Ont. Dept. of Agriculture, 15 Division St., Welland	J. G. Hutchison	Stamford Township Women's Institute Hall, Stamford Centre
11.	Township of Niagara in County of Lincoln	W. S. Carpenter Robt. Wilcox	Exten. Services Bldg., Horticultural Experiment Station, Vineland Station	R. Wilcox	Niagara Twp. Municipal Offices, Virgil
12.	Township of Grantham in County of Lincoln	W. S. Carpenter Robt. Wilcox	Exten. Services Bldg., Horticultural Experiment Station, Vineland Station	A. G. Mitchell	St. Catharines Growers' Co-operative, St. Catharines
13.	Township of Louth in County of Lincoln	W. S. Carpenter Robt. Wilcox	Exten. Services Bldg., Horticultural Experiment Station, Vineland Station	W. S. Carpenter	Louth Township Municipal Offices, Jordan
14.	Township of Clinton in County of Lincoln	W. S. Carpenter Robt. Wilcox	Exten. Services Bldg., Horticultural Experiment Station, Vineland Station	Keith Clark	Bennett Hall, Beamsville
15.	Township of North Grimsby in County of Lincoln	W. S. Carpenter Robt. Wilcox	Exten. Services Bldg., Horticultural Experiment Station, Vineland Station	W. B. Fox	Grimsby Community Hall, Grimsby
16.	County of Wentworth	Harold Buck	Ont. Dept. of Agriculture, 16 Market St., Hamilton	Harold Buck	Saltfleet Township Office, Stoney Creek
17.	County of Halton	E. F. Muir	Ont. Dept. of Agriculture, Exten. Service, 85½ Colborne St. E., Oakville	E. F. Muir	Lions' Hall, Burlington
18.	County of Peel	J. W. McCullough	Ont. Dept. of Agriculture, 3 Elizabeth St. S., Brampton	J. W. McCullough	Ont. Dept. of Agriculture, 3 Elizabeth St. S., Brampton
19.	County of York	W. M. Cockburn	Ont. Dept. of Agriculture, Newmarket	W. M. Cockburn	Ont. Dept. of Agriculture, Newmarket
20.	Counties of Grey and Simcoe	G. H. Comly	Ont. Dept. of Agriculture, Clarksburg	G. H. Comly	W. L. Hamilton Cold Storage, Collingwood
21.	County of Durham	A. O. Dalrymple	Ont. Dept. of Agriculture, Bowmanville	A. O. Dalrymple	Ont. Dept. of Agriculture, Bowmanville

TABLE

COL. 1	COL. 2	COL. 3	COL. 4	COL. 5	COL. 6
District Number	District	Revising Officer	Place of Revision of Voters' List	Deputy Returning Officer	Location of Polling Place
22.	County of Northumberland	H. M. Webster	Ont. Dept. of Agriculture, Brighton	H. M. Webster	Ont. Dept. of Agriculture, Brighton
23.	County of Prince Edward	B. E. Beeler	Ont. Dept. of Agriculture, Picton	B. E. Beeler	Ont. Dept. of Agriculture, Picton

(3) Where a Revising Officer or a Deputy Returning Officer appointed under subregulation 2 is unable for any reason to carry out his duties, the Board shall appoint immediately a person in his stead.

DUTIES OF REVISING OFFICERS

6.—(1) The Board fixes the 27th of February, 1959, as the date for revision of voters' lists.

(2) The Revising Officer shall attend at the place of revision mentioned in column 4 of the Table in subregulation 2 of regulation 5 on the 27th of February, 1959, from 9 a.m. until 5 p.m.

(3) The Revising Officer shall post up at the place of revision of voters' list and in such other locations as he may in his discretion deem advisable, copies of the preliminary voters' list and of these regulations, not later than the 18th of February, 1959.

(4) Where a person appears before the Revising Officer and states that he is qualified to be a voter in the plebiscite, the Revising Officer shall add the name of such person to the voters' list in any of the following cases:

- (a) where such person claims qualification as a voter under sub-clause i of clause f of regulation 2, if he produces evidence satisfactory to the Revising Officer that he is the tenant of the property; or
- (b) where such person claims qualification as a voter under sub-clause ii or sub-clause iii of clause f of regulation 2, if he produces a statement that shows he has been designated in respect of the property; or
- (c) where such person claims qualification as a joint owner under sub-clause iv of clause f of regulation 2, if he produces evidence satisfactory to the Revising Officer that he is a joint owner of the property; or
- (d) whether or not such person was a producer in the years 1957 or 1958,
 - (i) if he satisfied the Revising Officer that he is engaged in the production of tender fruit for processing and is entitled to be recorded on the voters' list in respect of a property on which tender fruit is produced, or
 - (ii) if he furnishes to the Revising Officer an affidavit substantially in the following form:

AFFIDAVIT

County of _____ }
 Province of Ontario } In the Matter of the Plebiscite of Producers of Peaches, Pears, Plums and Cherries for, Processing, to be held on the 16th of March, 1959.

I, of
 (name) (address)

make oath and say:

1. That I am the of Lot No.
 owner or tenant

Con. No. in the Township of
 in the County of

2. That I am engaged in the production of
 (state fruits

 produced: peaches, pears, plums or cherries)

for processing on the premises mentioned above.

3. That to the best of my knowledge and belief the premises mentioned above are not recorded on the voters' list by location or address, or, if so recorded, I am entitled to be the voter in respect of such premises.

SWORN before me at the

.....
 of
 in the County of

.....
 this day of (signature)

....., 1959.

.....
 A Commissioner, etc.

(5) Where a producer satisfied a Revising Officer that the name or place of production of the producer on the voters' list is not correctly recorded, the Revising Officer shall make the necessary corrections in the voters' list.

(6) Where any person furnishes evidence deemed sufficient by the Revising Officer that any name and place of production should not be recorded on the voters' list, the Revising Officer may omit the name from the voters' list, but the Revising Officer shall immediately notify the Board and the person whose name has been omitted and inform him of his right of appeal to the Board.

(7) Each Revising Officer shall not later than the 3rd of March, 1959, return to the Board the voters' list as revised, accompanied by all affidavits of persons whose names were added and by such statements as he deems necessary for the consideration of the Board in matters of appeal from decisions of the Revising Officer.

APPEALS TO BOARD

7.—(1) Any person aggrieved by a decision of a Revising Officer may appeal to the Board at its office in Toronto.

(2) The appeal may be in person or in writing.

(3) The person appealing shall give particulars of his grievance, including the date upon which he attended before the Revising Officer and the reasons he alleges that he is entitled to have his name added to the voters' list.

(4) The Board fixes the date of the 6th of March, 1959, for the hearing of appeals from decisions of Revising Officers.

(5) The Board may extend the time for the hearing of appeals.

(6) The Board shall hear and consider the appeal and may amend the voters' list in accordance with its findings but the Board shall not omit any name from a voters' list without giving the person an opportunity to show cause why his name should not be omitted.

(7) When the time for appealing has expired, or the Board has heard all appeals from decisions of Revising Officers, the Board shall declare the voters' list complete for the purpose of the plebiscite and no person whose name does not appear on such voters' list for a district shall be entitled to vote in that district in the plebiscite.

POLLING

8.—(1) The Board fixes the 16th day of March, 1959, as the date that polling is to take place.

(2) The polling place shall remain open on the 16th day of March, 1959, from 10 a.m. to 7 p.m.

DISTRIBUTION OF REGULATIONS

9. The Board shall prepare printed copies of these regulations and distribute them not later than the 18th of February, 1959, to the Returning Officer and the Deputy Returning Officers.

BALLOTS

10.—(1) The Board shall cause to be printed a sufficient number of ballots, not less than the number of persons eligible to vote.

(2) The Board shall forward the ballots to the Returning Officer before the polling day.

(3) A ballot shall be according to Form 1.

(4) The printed directions to voters are part of these regulations and shall be in Form 2.

ARRANGEMENTS FOR VOTING

11. The Board shall provide ballot boxes.

12. The Board shall before the polling day furnish the Returning Officer with sufficient copies of all voters' lists to supply each Deputy Returning Officer with at least two copies of the voters' list for the district of the Deputy Returning Officer.

13. The Returning Officer shall furnish to each Deputy Returning Officer before the polling day,

(a) a sufficient number of ballots, not less than the number of persons eligible to vote in the district of the Deputy Returning Officer;

(b) at least two copies of the voters' list for his district; and

(c) such equipment, instructions and information as he deems necessary for the taking of the vote.

POSTING OF VOTERS' LIST

14. Each Deputy Returning Officer shall post up on the polling day in the polling place,

(a) one copy of the voters' list for his district; and

(b) one copy of these regulations.

VOTING

15.—(1) Every vote shall be by secret ballot.

(2) Upon receiving the ballot paper the person receiving it shall,

(a) forthwith proceed into the compartment provided for the purpose and shall then and there mark his ballot paper by placing a cross, thus X, on the right hand side, in the upper space if he votes in the affirmative on the question, and in the lower space if he votes in the negative on the question;

(b) then fold the ballot paper so as to conceal the marks he has placed upon the face of the ballot paper, and to expose the initials of the Deputy Returning Officer;

(c) then leave the compartment without delay, and without showing the face of the ballot paper to anyone, or so displaying it as to make known how he has marked it; and

(d) then deliver the ballot paper so folded to the Deputy Returning Officer.

(3) The Deputy Returning Officer without unfolding the ballot paper, or in any way disclosing the marks made by the voter, shall verify his own initials, and at once deposit the ballot paper in the ballot box in the presence of all persons entitled to be present and then present in the polling place, and the voter shall forthwith leave the polling place.

16.—(1) Each Deputy Returning Officer shall issue only one ballot to each person who,

(a) is eligible to vote; and

(b) presents himself as a voter at the polling place.

(2) Each ballot issued to a voter under sub-regulation 1 shall be signed on the back with the initials of the Deputy Returning Officer.

(3) Where a Deputy Returning Officer deems it necessary, he may require the person who presents himself as a voter to be identified as the person eligible to vote.

17.—(1) Each Deputy Returning Officer shall ensure that the ballot box is empty before voting takes place and shall lock it and keep it locked until the time for voting on the polling day has expired.

(2) The Deputy Returning Officer shall on one copy of the voters' list mark off the name of every voter to whom a ballot is issued.

(3) Immediately after the time for voting on the polling day has expired, the Deputy Returning Officer shall make a count of the ballots in the ballot box and put into separate packets the ballots and unused ballot papers, as follows:

(a) all ballots properly marked "YES";

(b) all ballots properly marked "NO";

- (c) all ballots improperly marked or otherwise spoiled; and
- (d) all unused ballot papers.

(4) Each packet shall be endorsed so as to indicate its contents, and shall be sealed by the Deputy Returning Officer and any scrutineer present may write his name on the packet.

(5) Within three days after the polling date, the Deputy Returning Officer shall deliver, or send by registered mail to the Returning Officer,

- (a) the packets; and
- (b) one copy of the voters' list marked under subregulation 2.

18. No person whose name appears on the voters' list shall vote more than once in the plebiscite.

19. No person shall at any polling place,

- (a) cause any disturbance or loiter on the premises; or
- (b) remain on the premises after the Deputy Returning Officer or a peace officer or a constable requests or orders him to leave the premises.

ASSISTANTS FOR DEPUTY RETURNING OFFICERS

20. The Board may engage such persons as the Deputy Returning Officers may require to assist in the taking of the vote.

SCRUTINERS

21.—(1) Where representations are made before polling day to the Deputy Returning Officer for

appointment of scrutineers on polling day, the Deputy Returning Officer may accept not more than two persons as scrutineers.

(2) A scrutineer may bring to the attention of the Deputy Returning Officer any matter which he considers improper in the procedure at the poll but shall not interfere with the taking of the vote.

RETURNS OF DEPUTY RETURNING OFFICERS

22.—(1) Each Deputy Returning Officer shall make a return to the Returning Officer of the result of the vote as soon as possible after all ballots are counted.

(2) The return of a Deputy Returning Officer shall be according to Form 3.

RETURN OF RETURNING OFFICER

23.—(1) The Returning Officer shall make a return to the Board of the result of the vote as soon as possible after all ballots are counted.

(2) The return of the Returning Officer shall be a complete summary of the returns made to him under regulation 22.

THE FARM PRODUCTS MARKETING BOARD:

G. F. PERKIN,
Chairman.

F. K. B. STEWART,
Secretary.

(Seal)

Dated at Toronto, this 28th day of January, 1959.

FORM 1

The Farm Products Marketing Act

BALLOT

<p>MARCH 16th, 1959</p> <p>Voting of the Following Question:</p> <p>ARE YOU IN FAVOUR OF THE PROPOSED PLAN TO BE KNOWN AS "<i>The Ontario Tender Fruit Growers' Marketing-for-Processing Plan</i>" FOR THE MARKETING UNDER ONE PLAN OF PEACHES, PEARS, PLUMS AND CHERRIES FOR PROCESSING?</p>	<p>YES</p> <hr/> <p>NO</p>
---	----------------------------

FORM 2

The Farm Products Marketing Act

PRINTED DIRECTIONS FOR THE GUIDANCE OF VOTERS IN VOTING

1. The voter will go into one of the compartments, and with the pencil provided in the compartment, place a cross, thus X, on the right hand side, in the upper space if he votes in the affirmative on the question, and in the lower space if he votes in the negative on the question;

2. The voter will then fold up the ballot paper so as to show the name or initials of the Deputy Returning Officer signed on the back, and leaving the compartment will, without showing the front of the paper to

any person, deliver such ballot paper so folded to the Deputy Returning Officer and forthwith quit the polling place;

3. If the voter inadvertently spoils a ballot paper, he may return it to the Deputy Returning Officer who will, if satisfied of such inadvertence, give him another ballot paper;

4. If the voter places on the ballot paper more than one mark, or places any mark on his ballot paper by which he may be afterwards identified, or if the ballot paper has been torn, defaced or otherwise dealt with by the voter so that he can thereby be identified, it will be void, and will not be counted;

5. No voter shall take a ballot paper out of the polling place, or deposit in the ballot box any other paper than the one given to him by the Deputy Returning Officer.

FORM 3

The Farm Products Marketing Act

RETURN OF DEPUTY RETURNING OFFICER

Mr. John W. Drennan,
Ontario Department of Agriculture,
Parliament Buildings,
TORONTO, Ontario.

The following is the result of a plebiscite of the producers taken in the District of.....,
(name of township)

in the....., under section 4 of the Act on the question:
(name of county or counties)

ARE YOU IN FAVOUR OF THE PROPOSED PLAN TO BE KNOWN AS "*The Ontario Tender Fruit Growers' Marketing-for-Processing Plan*" FOR THE MARKETING UNDER ONE PLAN OF PEACHES, PEARS, PLUMS FOR PROCESSING?

Number of eligible voters	Number of ballots supplied	Number of ballots cast	Number of ballots spoiled	Number of ballots marked YES	Number of ballots marked NO	Number of ballots unused

Dated.....

.....
Signature of Deputy Returning Officer

SCHEDULE 1

The Farm Products Marketing Act

PROPOSED PLAN

1. This plan may be cited as "The Ontario Tender Fruit Growers' Marketing-for-Processing Plan".

INTERPRETATION

2. In this plan

- (a) "processing" means canning, dehydrating, drying, freezing, or processing with sugar or sulphur dioxide or any other chemical;
- (b) "processor" means a person engaged in the business of processing tender fruit;
- (c) "producer" means a person engaged in the production of tender fruit; and
- (d) "tender fruit" means peaches, pears, plums and cherries produced in Ontario, except peaches, pears, plums and cherries which are used for any purpose other than processing.

APPLICATION OF PLAN

3. This plan applies to the control and regulation of the marketing of tender fruit locally within Ontario.

LOCAL BOARD

4. There shall be a local board to be known as "The Ontario Tender Fruit Growers' Marketing Board".

5. The local board shall consist of eleven producer-members elected or appointed in accordance with sections 12 and 13.

6. Members of the local board shall be elected or appointed in accordance with the provisions of this plan and shall hold office until their successors are elected or appointed.

MEMBERS OF LOCAL BOARD

7. The members of the local board who shall hold office until their successors are elected are:

- (a) W. C. Nickerson, St. Catharines,
- (b) R. D. Young, Grimsby,
- (c) R. S. McIntyre, Winona,
- (d) G. Ross Bruner, Ruthven,
- (e) A. G. Shantz, Ridgeville,
- (f) Victor Dyck, Niagara-on-the Lake,
- (g) William Honsberger, Jordan Station,
- (h) R. H. Rittenhouse, Vineland Station,
- (i) H. C. Freel, Stoney Creek,
- (j) W. J. Hunter, Virgil,
- (k) R. A. Craise, St. Catharines,
- (l) R. C. Moyer, Grimsby,
- (m) H. Schuyler, Paris,
- (n) L. Puddicombe, Winona,
- (o) Paul A. Fisher, Burlington, and
- (p) Howard Haist, Fenwick.

DISTRICTS

8. Producers shall be divided into six districts and the districts shall be comprised as follows:

- (a) District 1, comprising the counties of Halton and Peel;

- (b) District 2, comprising the County of Wentworth;
- (c) District 3, comprising the County of Lincoln;
- (d) District 4, comprising the County of Welland;
- (e) District 5, comprising the counties of Norfolk and Brant; and
- (f) District 6, comprising the counties of Essex, Kent and Lambton.

COUNTY GROUPS

9.—(1) Producers in each of the counties named in section 8 shall form a county group but the producers of a county mentioned in District 1, 5 or 6, may by order of the local board be joined with the producers of any other county in the same district to form a county group.

(2) A producer in a territorial district or in a county not included in a district mentioned in section 8 may become a member of the county group of producers nearest to his place of production.

COMMITTEES

10. There shall be a committee in each district to be known as the "District Tender Fruit Growers' Committee".

11. Within one month after The Ontario Tender Fruit Growers' Marketing-for-Processing Plan is established, and each year thereafter on or before the 15th of March, each county group shall elect a representative or representatives to the District Tender Fruit Growers' Committee on the basis of one representative for each fifty producers or fraction thereof.

ELECTION OF MEMBERS TO LOCAL BOARD

12.—(1) Within two months after The Ontario Tender Fruit Growers' Marketing-for-Processing Plan is established, and each year thereafter on or before the 31st of March, each District Tender Fruit Growers' Committee may elect from the producers in the district, members to the local board as follows:

- (a) District 1, one member,
- (b) District 2, two members,
- (c) District 3, five members,
- (d) District 4, one member,
- (e) District 5, one member, and
- (f) District 6, one member.

(2) No person shall be eligible for election from any district unless he is a member of a county group within the district.

APPOINTMENTS TO LOCAL BOARD

13.—(1) The members elected to the local board shall at its first meeting after the 31st of March appoint such producer-members as are necessary to complete the local board.

(2) When a member elected or appointed to the local board dies or resigns, the members of the local board may appoint a producer-member for the unexpired term.

(3) Any person appointed a member to the local board under subsection 1 or 2 shall be a member of a county group for the district for which he is appointed.

SCHEDULE 2

The Farm Products Marketing Act

PROPOSED REGULATIONS

INTERPRETATION

1. In these regulations

- (a) "dealer" means a person engaged in buying, transporting or selling tender fruit;
- (b) "local board" means The Ontario Tender Fruit Growers' Marketing Board;
- (c) "processing" means canning, dehydrating, drying, freezing, or processing with sugar or sulphur dioxide or any other chemical;
- (d) "processor" means a person engaged in the business of processing tender fruit;
- (e) "producer" means a person engaged in the production of tender fruit; and
- (f) "tender fruit" means peaches, pears, plums and cherries produced in Ontario, except peaches, pears, plums and cherries which are used for any purpose other than processing.

APPLICATION OF REGULATIONS

2. These regulations apply to the control and regulation of the marketing of tender fruit locally within Ontario.

LICENCES FOR PROCESSORS

3.—(1) No person shall commence or continue to engage in the processing of tender fruit except under the authority of a licence as a processor of tender fruit.

(2) No licence as a processor of tender fruit shall be issued except upon application therefor in Form 1.

(3) A licence as a processor of tender fruit shall be in Form 2.

(4) A licence expires with the 31st of March next following the date on which the licence is issued.

(5) A licence shall be issued without charge.

DELEGATION OF POWERS

4. The Board delegates to the local board the power

- (a) to require persons engaged in producing or marketing tender fruit to register their names, addresses and occupations with the local board;
- (b) to require persons engaged in producing or marketing tender fruit to furnish such information relating to the production or marketing of tender fruit as the local board may determine;
- (c) to appoint persons to inspect the books, records and premises of persons engaged in producing or marketing tender fruit;
- (d) to stimulate, increase and improve the marketing of tender fruit by such means as it may deem proper;
- (e) to co-operate with a marketing board, a local board or a marketing agency of any other province for the purpose of marketing tender fruit;

- (f) to do such acts and make such orders and issue such directions as are necessary to enforce the due observance and carrying out of the provisions of the Act, the regulations and the plan.

DELEGATION OF POWERS TO LOCAL BOARD TO
MAKE REGULATIONS

5. The Board delegates to the local board its powers to make regulations with respect to tender fruit

- (a) providing for the licensing of any or all persons before commencing or continuing to engage in the producing or marketing of tender fruit;
- (b) prohibiting persons from engaging in the producing or marketing of tender fruit except under the authority of a licence issued by the local board;
- (c) providing for the refusal to grant a licence where the applicant is not qualified by experience, financial responsibility and equipment to engage in properly the business for which the application was made, or for any other reason which the local board may deem proper;
- (d) providing for the suspension or revocation of, or the refusal to renew, a licence for failure to observe, perform or carry out the provisions of this Act, the regulations, the plan or any order or direction of the local board or the marketing agency;
- (e) subject to regulation 6, providing for the right of any person whose licence was refused, suspended or revoked or was not renewed to show cause why such licence should not be refused, suspended or revoked or why such renewal should not be refused, as the case may be;
- (f) providing for the fixing of licence fees payable yearly, half-yearly, quarterly or monthly at different amounts or in instalments from any or all persons producing or marketing tender fruit and the collecting of the licence fees by suit in any court of competent jurisdiction;
- (g) prescribing the form of licences;
- (h) providing for the exemption from the regulations under the plan of any class, variety, grade or size of tender fruit, or any person or class of persons engaged in the producing or marketing of tender fruit or any class, variety, grade or size of tender fruit;
- (i) requiring the furnishing of security or proof of financial responsibility by any person engaged in the marketing of tender fruit and providing for the administration and disposition of any moneys or securities so furnished;
- (j) subject to regulations 8, 9, 10 and 11, providing for the regulating and the controlling of the marketing of tender fruit including the times and places at which tender fruit may be marketed.

6. Any person whose licence was refused, suspended or revoked or was not renewed shall have the right, by way of appeal to the Board, to show cause why such licence should not be refused, suspended or revoked or why such renewal should not be refused, as the case may be, and the Board, after a hearing at which all persons entitled to be heard have been given an opportunity to make representations in respect of the refusal,

suspension or revocation of the licence, or the refusal to renew the licence, as the case may be, may issue or re-instate the licence or require the local board to issue or re-instate the licence.

AUTHORIZATION TO LOCAL BOARD

7.—(1) The Board authorizes the local board to use any class of licence fees and other moneys payable to it, for the purposes of paying the expenses of the local board, carrying out and enforcing the Act and the regulations and carrying out the purposes of the plan.

(2) The Board authorizes the local board to establish a fund in connection with the plan for the payment of any moneys that may be required for the purposes mentioned in subregulation 1.

MARKETING AGENCY

8.—(1) Upon the recommendation of the local board (*name of agency, a co-operative corporation to be incorporated under The Corporations Act, 1953, when the plan is established*) is designated the marketing agency by or through which tender fruit shall be marketed.

(2) All tender fruit shall be marketed by or through the marketing agency.

(3) No person shall market tender fruit except by or through the marketing agency.

POWERS OF MARKETING AGENCY

9. The Board vests in the marketing agency the following powers:

- (a) to direct and control, by order or by direction, either as principal or agent, the marketing of tender fruit including the times and places at which tender fruit may be marketed;
- (b) to determine the quantity of each class, variety, grade and size of tender fruit that shall be marketed by each producer;
- (c) to prohibit the marketing of any class, variety, grade or size of tender fruit;
- (d) to impose such service charges as may from time to time be fixed by the local board for the marketing of tender fruit;
- (e) to pay to the local board from service charges imposed under clause *d* its expenses in carrying out the purposes of the plan;
- (f) to require the price or prices payable or owing to the producer for tender fruit to be paid to or through the marketing agency;
- (g) to collect from any person by suit in any court of competent jurisdiction the price or prices or any part thereof of tender fruit owing to the producers;
- (h) to pay to the producers the price or prices for tender fruit less service charges imposed under clause *d*, and less moneys to be paid to the local board for its expenses under clause *e*, and to fix the time at which or within which such payments shall be made.

SERVICE CHARGES

10. The Board vests in the local board the power to fix from time to time the service charges to be imposed by the marketing agency for the marketing of tender fruit.

POOLING

11. The Board authorizes the marketing agency to conduct a pool or pools for the distribution of all moneys received from the sale of peaches, or pears, or plums, or cherries, or any class or variety thereof locally within Ontario and requires such marketing agency, after deducting all necessary and proper disbursements and expenses, to distribute the remainder of the moneys received from the sale in relation to the amount, variety, grade and size of the peaches, or pears, or plums, or cherries, or any class or variety thereof, as the case may be, delivered by him, and to make an initial payment on delivery of the peaches, or pears, or plums, or cherries, or class or variety thereof, and subsequent payments until all of the remainder of the moneys received from the sale is distributed to the producers.

NEGOTIATING AGENCIES

12.—(1) There shall be seven negotiating agencies known as

- (a) The Negotiating Committee for Peaches;
- (b) The Negotiating Committee for Sweet Cherries;
- (c) The Negotiating Committee for Sour Cherries;
- (d) The Negotiating Committee for Plums;
- (e) The Negotiating Committee for Pears other than Kieffer Pears;
- (f) The Negotiating Committee for Kieffer Pears;
- (g) The Negotiating Committee for Selling and Transporting of Tender Fruit.

(2) Each negotiating committee named in clauses *a* to *f* of subregulation 1 shall be composed of six persons, three of whom shall be appointed annually by the local board and three of whom shall be appointed annually by the processors.

(3) The local board and the processors shall appoint their respective members to the negotiating agencies named in clauses *a* to *f* of subregulation 1 and shall notify the Board in writing of their names and addresses as follows:

- (a) in the case of the Negotiating Committee for Peaches, not later than the 2nd of July in each year,
- (b) in the case of the Negotiating Committee for Sweet Cherries, not later than the 5th of May in each year,
- (c) in the case of the Negotiating Committee for Sour Cherries, not later than the 25th of May in each year,
- (d) in the case of the Negotiating Committee for Plums, not later than the 1st of July in each year,
- (e) in the case of the Negotiating Committee for Pears other than Kieffer Pears, not later than the 5th of July in each year, and
- (f) in the case of the Negotiating Committee for Kieffer Pears, not later than the 15th of August in each year.

(4) The Negotiating Committee for Selling and Transporting of Tender Fruit shall consist of six persons, three of whom shall be appointed annually by the local board and three of whom shall be appointed annually by the dealers.

(5) The local board and the dealers shall appoint their respective members of the Negotiating Committee for Selling and Transporting of Tender Fruit and shall notify the Board in writing of their names and addresses not later than the 15th of May in each year.

(6) Subject to subregulations 7 and 8, the members of the negotiating agencies appointed under subregulations 2 and 4 shall be and remain members until the 31st of December of the year in which the members were appointed.

(7) Where a member of a negotiating agency appointed under subregulation 2 or 4 dies or resigns or is unavailable to act prior to the expiration of his term of membership, the local board or the processors or the dealers, as the case may be, who appointed him, shall appoint a person for the unexpired term of the member who died, resigned or was unavailable to act.

(8) Where the local board or the processors or the dealers, as the case may be, fail to make an appointment under subregulation 7 within seven days after a vacancy occurs, the Board may appoint such persons as are necessary to complete the negotiating agency.

(9) Where the local board or the processors or the dealers, as the case may be, fail to appoint the persons under subregulations 2 and 4, the Board may appoint such persons as are necessary to complete the negotiating agency.

13.—(1) Each negotiating agency named in clauses *a* to *f* of subregulation 1 of regulation 12, is empowered to adopt or settle by agreement in respect of peaches, sweet cherries, sour cherries, plums, pears other than Kieffer pears, or Kieffer pears, as the case may be, minimum prices for peaches, sweet cherries, sour cherries, plums, pears other than Kieffer pears, or Kieffer pears, as the case may be, or for any class, variety, grade or size thereof.

(2) The Negotiating Committee for Selling and Transporting of Tender Fruit is empowered to adopt or settle by agreement, handling, transporting or selling charges by dealers for tender fruit which the dealers handle, transport or sell.

14. A meeting of a negotiating agency may be convened by a notice in writing given by the three members of the negotiating agency appointed by the local board, or by the processors, or by the dealers, as the case may be, to the other members of the negotiating agency, at least seven days, but not more than ten days, before the date of the meeting, stating the time and place of the meeting.

ARBITRATION

15.—(1) Where a meeting of a negotiating agency is not held in accordance with the notice in regulation 14, or where a meeting is held and the negotiating agency does not arrive at an agreement respecting all matters which it is empowered to adopt or settle by agreement,

- (a) in the case of peaches, on or before the 20th of July, or
- (b) in the case of sweet cherries, on or before the 5th of June, or
- (c) in the case of sour cherries, on or before the 25th of June, or
- (d) in the case of plums, on or before the 1st of August, or
- (e) in the case of pears other than Kieffer pears, on or before the 5th of August, or
- (f) in the case of Kieffer pears, on or before the 15th of September, or

(g) in the case of handling, transporting and selling charges by dealers, on or before the 5th of June,

the matters in dispute shall be referred by the Board to an Arbitration Board.

(2) Where a negotiating agency decides

(a) in the case of peaches, on or before the 20th of June, or

(b) in the case of sweet cherries, on or before the 5th of June, or

(c) in the case of sour cherries, on or before the 25th of June, or

(d) in the case of plums, on or before the 1st of August, or

(e) in the case of pears other than Kieffer pears, on or before the 5th of August, or

(f) in the case of Kieffer pears, on or before the 15th of September, or

(g) in the case of charges by dealers for handling, transporting and selling tender fruit, before the 5th of June,

in any year that agreement cannot be reached, it shall so notify the Board.

(3) Where a negotiating agency does not arrive at an agreement on all matters which it is empowered to adopt or settle by agreement, it may submit in writing to the Board a statement or statements of the matters in dispute.

(4) The Arbitration Board shall consist of three members.

(5) One member may be appointed by the three members of the negotiating agency appointed by the local board, and one member may be appointed by

(a) the three members of the negotiating agency appointed by the processors, or

(b) the three members of the negotiating agency appointed by the dealers,

as the case may be.

(6) Where the two members are appointed to the Arbitration Board in accordance with subregulation 5, the two members so appointed may appoint a third member to the Arbitration Board, but where the two members fail to agree on the third member within seven days after the dates mentioned in clause a or b or c or d or e or f or g, as the case may be, of subregulation 2, the Board shall appoint the third member.

(7) Where the three members of the negotiating agency appointed by the local board, or the three members of the negotiating agency appointed by the processors or the dealers, as the case may be, fail to appoint a member to the Arbitration Board in accordance with subregulation 5 within seven days after the Board was notified under subregulation 2, or within seven days after matters in dispute were referred by the Board under subregulation 1, as the case may be, the Board may appoint such members as are necessary to complete the Arbitration Board.

(8) The Board shall submit to the Arbitration Board any statement or statements of the matters in dispute received from a negotiating agency under subregulation 3.

(9) The Arbitration Board shall meet forthwith after the appointment of the three members thereof and shall make an award in respect of the matters

referred to it, or all matters which the negotiating agency is empowered to adopt or settle by agreement, as the case may be.

THE FARM PRODUCTS MARKETING BOARD:

.....
Chairman

.....
Secretary

Dated at Toronto, this day of , 1959.

FORM 1 TO SCHEDULE 2

The Farm Products Marketing Act

APPLICATION FOR LICENCE AS A PROCESSOR OF TENDER FRUIT

To The Farm Products Marketing Board,
Parliament Buildings,
TORONTO, Ontario.

.....
(name of applicant)

.....
(address)

makes application for a licence as a processor of tender fruit under *The Farm Products Marketing Act*.

Dated at , this day of , 19 .

.....
(signature of applicant)

.....
(where applicant is a corporation or partnership, signature of person authorized to sign)

.....
(office)

FORM 2 TO SCHEDULE 2

The Farm Products Marketing Act

LICENCE AS A PROCESSOR OF TENDER FRUIT

Under *The Farm Products Marketing Act* and the regulations, and subject to the limitations thereof, this licence is issued to

.....
(name)

of.....
(address)

to engage in the business of processing of tender fruit.

This licence expires with the 31st of March next following the date of issue.

Issued at Toronto, this day of , 19 .

THE FARM PRODUCTS MARKETING BOARD:

.....
(Chairman)

.....
(Secretary)

(1101)

6

THE HIGHWAY TRAFFIC ACT

O. Reg. 11/59.

Demerit Point System.

Made—29th January, 1959.

Filed—3rd February, 1959.

**REGULATIONS MADE UNDER
THE HIGHWAY TRAFFIC ACT**

1. Subregulation 1 of regulation 2 of Ontario Regulations 285/58 is revoked and the following substituted therefor:

- (1) When any person is convicted on or after March 31, 1959, of an offence under a provision of an Act, regulation or municipal by-law set out in column 1 of the Table, the Registrar shall record in respect of the person the number of demerit points set opposite thereto in column 2.

2. Regulation 8 of Ontario Regulations 285/58 is revoked and the following substituted therefor:

8. Upon the expiration of a period of suspension for three months or more imposed under these regulations or by an order of the court or by the Minister under section 25 of the Act or under section 54 of 54*a* of the Act, the Registrar shall strike all accumulated demerit points from the record of the holder of the licence.

3. Regulation 16 of Ontario Regulations 285/58 is revoked and the following substituted therefor:

- 16.—(1) These regulations, except clause *c* of item 8 of the Table, come into force on the 1st day of February, 1959.

- (2) Clause *c* of item 8 of the Table comes into force on the 1st day of August, 1959.

(1116)

6

Publications Under The Regulations Act

February 14th, 1959

THE GENERAL WELFARE ASSISTANCE ACT, 1958

O. Reg. 12/59.

General Regulations.

Made—5th February, 1959.

Filed—6th February, 1959.

REGULATIONS MADE UNDER THE GENERAL WELFARE ASSISTANCE ACT, 1958

1. Ontario Regulations 115/57 are amended by adding thereto the following regulation:

RESIDENCE

1a.—(1) In this regulation, "person" or "recipient" includes a family consisting of the members of one household.

(2) For the purposes of this regulation, a person shall be deemed to have residence in the municipality or in territory without municipal organization in which he last resided for a period of twelve consecutive months since the 1st day of April, 1956, while not in receipt of assistance under the Act and these regulations or under any predecessor thereof.

(3) Where the residence of a person who has resided in the Province for a period of twelve consecutive months or more cannot be determined under subregulation 2, he shall be deemed to have residence in the municipality or in territory without municipal organization in which he was present on the 1st day of April, 1956.

(4) Subject to subregulation 5,

(a) where the residence of a person who has resided in the Province for a period of twelve consecutive months or more cannot be determined under subregulation 2 or 3; or

(b) where a person has not resided in the Province for a period of twelve consecutive months,

the municipality in which he applies for assistance shall, where he is eligible therefor, pay the assistance, and the municipality shall be entitled to reimbursement by the Province for the full amount expended for such assistance in accordance with the Act and these regulations until such time as he has resided in that municipality or in any other municipality in the Province for a period of twelve consecutive months, including any period or periods of time he was in receipt of assistance under the Act and these regulations or under any predecessor thereof.

(5) Where the person mentioned in clause *a* or *b* of subregulation 4 is to be returned to his former place of residence outside of the Province, the municipality or territory without municipal organization in which he applies for assistance shall be deemed to be the municipality or territory without municipal organization in which he has residence.

(6) In computing periods of time under subregulation 2, 3 or 4, no period of time shall be excluded for the reason that the person was

(a) a recipient of a governmental benefit; or

(b) receiving benefits under the *Pension Act* (Canada), the *Unemployment Insurance Act* (Canada), the *War Veterans Allowance Act, 1952* (Canada) or *The Workmen's Compensation Act*.

(7) In computing periods of time under subregulation 2, 3 or 4, any period of time during which the person was a patient or resident in a hospital, sanatorium, nursing home, home for the aged or other private, charitable or public institution shall not be included.

(8) Where a person has moved to a municipality in which he does not have residence and applies and is eligible for assistance, that municipality shall pay the assistance and shall be entitled to recover the sums of the assistance so paid from the municipality in which he has residence or from the Province, as the case may be, until such time as he establishes residence, as determined under subregulation 2, in the municipality to which he has moved.

(9) Where a municipality is entitled to recover assistance paid under subregulation 8, that municipality,

(a) shall, by registered letter, notify the municipality in which the recipient has residence of the assistance so paid within thirty days of the date on which the first payment is made and unless the latter notifies the former by registered letter within sixty days thereafter that the recipient does not have residence in the latter, the latter shall be liable for the assistance paid to him by the former; and

(b) may claim from the municipality in which the recipient has residence, in any court of competent jurisdiction, the assistance paid by the former to the recipient before he establishes residence as determined under subregulation 2 in the former, but the sums of the assistance so recoverable shall not include any amounts that the former has received or is otherwise entitled to receive by way of reimbursement.

(10) Where a person in receipt of assistance is moved by the Director or a regional welfare administrator from a territory without municipal organization to a municipality under an agreement with the municipality, he shall be deemed to continue to have residence in the territory without municipal organization from which he was moved.

(11) The Province may pay assistance to any person who is eligible therefor and where the person has residence in a municipality, the proportion of the amounts expended by the Province for such assistance as are prescribed in these regulations as the proportion that shall be paid by the municipality shall be recoverable from the municipality as a debt due to the Crown in right of the Province and may be sued for in any court of competent jurisdiction or may be deducted out of any moneys payable by the Province to the municipality under the authority of any Act.

(1125)

7

THE MILK INDUSTRY ACT, 1957

O. Reg. 13/59.

Dairies.

Made—14th January, 1959.

Approved—5th February, 1959.

Filed—6th February, 1959.

REGULATIONS MADE BY THE BOARD UNDER THE MILK INDUSTRY ACT, 1957

1. Regulation 51 of Ontario Regulations 88/58 is amended by striking out "The milk grader at a plant shall reject milk delivered by a producer which" in the first and second lines and inserting in lieu thereof "The milk grader at a plant shall reject milk of a producer which".

2. Regulation 67 of Ontario Regulations 88/58 is amended by striking out "and" at the end of clause c and by adding thereto the following clause:

(e) a supply of mercuric chloride or other preservative equivalent for the purpose for use in preserving the composite samples of milk.

3.—(1) Subregulation 2 of regulation 90 of Ontario Regulations 88/58 is revoked and the following substituted therefor:

(2) No person shall transport milk in a vehicle, other than a tank-truck, except,

(a) a vehicle with a covered van body having rigid walls, an insulated roof and a solid floor, so that wind, dust and moisture cannot seriously affect the milk or containers thereof or permit extreme heat or freezing conditions within the shipping space of the vehicle; or

(b) a vehicle used to transport milk when the milk and containers thereof are protected from extreme heat and freezing conditions, dust and contamination and the milk is received at a plant before 10 a.m. on the day it is transported from the premises of the producers; or

(c) a vehicle used to transport milk before these regulations come into force, but this clause expires with the 1st day of January, 1960.

(2) The said regulation 90 is amended by adding thereto the following subregulation:

(7) The person in charge of a vehicle referred to in clause a of subregulation 2 shall keep all doors and other openings of the van body of the vehicle closed while it is in transit.

4. Form 3 of Ontario Regulations 88/58 is amended by adding thereto the following items:

8a. Do you buy the milk or cream from the producers?.....

8b. If you do not buy the milk or cream, give the basis under which the milk or cream is received.....

THE MILK INDUSTRY BOARD OF ONTARIO:

A. B. CURREY, Chairman.

A. P. CLARK, Secretary.

(Seal)

Dated at Toronto, this 14th day of January, 1959.

(1126)

7

THE MILK INDUSTRY ACT, 1957

O. Reg. 14/59.

Designation of Milk Products.

Made—14th January, 1959.

Approved—5th February, 1959.

Filed—6th February, 1959.

REGULATIONS MADE BY THE BOARD UNDER THE MILK INDUSTRY ACT, 1957

1. Regulation 1 of Ontario Regulations 87/58 is amended by adding thereto the following clauses:

(dd) Milk shake mix.

.

(n) Whipped butter.

THE MILK INDUSTRY BOARD OF ONTARIO:

A. B. CURREY, Chairman.

A. P. CLARK, Secretary.

(Seal)

Dated at Toronto, this 14th day of January, 1959.

(1127)

7

THE FARM PRODUCTS MARKETING ACT

O. Reg. 15/59.

Sugar-Beets—Plan.

Made—5th February, 1959.

Filed—6th February, 1959.

REGULATIONS MADE UNDER THE FARM PRODUCTS MARKETING ACT

1. Section 4 of Schedule 1 to Ontario Regulations 195/51 is revoked and the following substituted therefor:

4. The local board shall consist of twelve members.

(1128)

7

THE GAME AND FISHERIES ACT

O. Reg. 16/59.

Trappers, Fur-dealers and Tanners.

Made—5th February, 1959.

Filed—6th February, 1959.

REGULATIONS MADE UNDER THE GAME AND FISHERIES ACT

1. Subregulation 1 of regulation 2 of Regulations 129 of Consolidated Regulations of Ontario, 1950 is revoked and the following substituted therefor:

(1) Subject to regulation 2a, a licence to trap fur-bearing animals on Crown lands in a trap-line area shall be in form 2 and the fee therefor shall be \$5.

2. Regulations 129 of Consolidated Regulations of Ontario, 1950 are amended by adding thereto the following regulation:

- 2a. The fee for a licence to trap fur-bearing animals in trap-line areas RP-1, RP-2, RP-3, RP-4, RP-5 and RP-6, as shown on a map filed in the office of the Registrar of Regulations at Toronto as number 206, shall be the highest bid by tender called for the purpose, but shall not be less than \$25.

(1129)

7

THE GAME AND FISHERIES ACT

O. Reg. 17/59.

Waters Set Apart for Specified Periods.

Made—5th February, 1959.

Filed—6th February, 1959.

REGULATIONS MADE UNDER THE GAME AND FISHERIES ACT

1. Regulation 1 of Ontario Regulations 34/56 is revoked and the following substituted therefor:

1. The several waters described in schedules 12, 15, 36, 47, 58, and 71, and known as "Campbell Lake Fish Sanctuary", "Dad Lake Fish Sanctuary", "Lilac Lake Fish Sanctuary", "Merchant Lake Fish Sanctuary", "Proulx Lake Fish Sanctuary", and "Trout Lake (Rainy River) Fish Sanctuary", respectively, are set apart for the conservation or propagation of fish during the year 1959 and every second year thereafter.

2. Regulation 5 of Ontario Regulations 34/56 is revoked and the following substituted therefor:

5. The several waters described in schedules 20, 34, 35, 40, 45, 56, 65, 67, 70, and 76 and known as "Duck Lake Fish Sanctuary", "Horseshoe Lake Fish Sanctuary", "Jack's Lake Fish Sanctuary", "Lorimer Lake Fish Sanctuary", "McCoy Lake Fish Sanctuary", "Portage Lake Fish Sanctuary", "Star Lake Fish Sanctuary", "Sucker Lake Fish Sanctuary", "Trout Lake Fish Sanctuary", and "Whitefish Lake Fish Sanctuary", respectively, are set apart for the conservation or propagation of fish during the months of January, February, March and April in every second year, beginning with the year 1960.

3. Regulations 9, 10, 11 and 12 of Ontario Regulations 34/56 are revoked and the following substituted therefor:

9. The waters described in Schedule 26 and known as "Fowke Lake Fish Sanctuary" are set apart for the conservation or propagation of fish during the months of January and February in every second year, beginning with the year 1960.

10. The waters described in Schedule 30 and known as "Gravelly Bay Fish Sanctuary" are set apart for the conservation or propagation of fish,

(a) from the 1st day of May to the 30th day of June, both inclusive, in the year 1959; and

(b) from the 1st day of May to,

- (i) the 30th day of June next following when that 30th day of June is a Tuesday, Wednesday, Thursday or Friday, or

- (ii) the Friday immediately preceding the 30th day of June next following when that 30th day of June is a Saturday, Sunday or Monday,

both inclusive, in the year 1960, and every year thereafter.

4. Ontario Regulations 34/56 are amended by adding thereto the following regulations:

- 13a. The waters described in Schedule 34A and known as "Jack Lake (Algonquin Park) Fish Sanctuary" are set apart for the conservation or propagation of fish from the 6th day of February to the 31st day of December, both inclusive, in the year 1959.

- 13b. The waters described in Schedule 35A and known as "Joly Creek Fish Sanctuary" are set apart for the conservation or propagation of fish from the 16th day of April to the 31st day of May, both inclusive, in each year.

5. Regulation 14 of Ontario Regulations 34/56 is revoked and the following substituted therefor:

14. The waters described in Schedule 39 and known as "Long Point Bay Fish Sanctuary" are set apart for the conservation or propagation of fish from the 13th day of May to the 30th day of June, both inclusive, in each of the years 1959, 1960 and 1961.

6. Ontario Regulations 34/56 are amended by renumbering regulation 16a as 16b and by adding thereto the following regulation:

- 16a. The waters described in Schedule 61 and known as "Rondeau Park Fish Sanctuary" are set apart for the conservation or propagation of fish from the 1st day of May to the 30th day of June, both inclusive, in each of the years, 1959, 1960 and 1961.

7. Ontario Regulations 34/56 are amended by adding thereto the following Schedules:

SCHEDULE 34A

JACK LAKE (ALGONQUIN PARK) FISH SANCTUARY

All of Jack Lake in the geographic Township of Canisbay in Algonquin Park in the Territorial District of Nipissing.

SCHEDULE 35A

JOLY CREEK FISH SANCTUARY

All of the waters of Joly Creek lying within the limits of lots 28 to 32, both inclusive, and the allowance for road between lots 30 and 31, all in Concession XI of the geographic Township of Strong in the Territorial District of Parry Sound.

8. Schedule 39 to Ontario Regulations 34/56 is revoked and the following substituted therefor:

SCHEDULE 39

LONG POINT BAY FISH SANCTUARY

All that portion of Inner Bay, including the marshes and waters of Coletta Bay, Sturgeon Bay, Little Rice Bay and Big Rice Bay, the various channels lying south of a line drawn on an approximate bearing of north 85° east from the intersection of the southerly shore of Big Creek and the westerly shore of Inner Bay to Pottohawk Point of Ryersons Island.

9. Schedule 61 to Ontario Regulations 34/56 is revoked and the following substituted therefor:

SCHEDULE 61

RONDEAU PARK FISH SANCTUARY

The waters and marshes of Rondeau Harbour of Lake Erie lying south-easterly of a straight line described as commencing at a point in the water's edge on the southerly shore of Rondeau Harbour distant 800 feet measured south 88° 30' east from the east face of the west pier of the channel leading from Lake Erie to Rondeau Harbour; thence north-easterly in a straight line to the intersection of the water's edge of Rondeau Harbour with the westerly production of the line between lots 1 and 2 of the Rondeau Peninsula, also known as Pointe au Pins, as shown on a plan of survey by Henry Lowe, P.L.S., dated the 8th of September, 1864.

10. Schedules 1, 2, 6, 8, 9, 27, 28, 29, 46, 57, 62 and 64 to Ontario Regulations 34/56 are revoked.

(1130)

7

THE GAME AND FISHERIES ACT

O. Reg. 18/59.

Waters Set Apart.

Made—5th February, 1959.

Filed—6th February, 1959.

REGULATIONS MADE UNDER
THE GAME AND FISHERIES ACT

1. Schedules 3, 6, 7, 11, 15, 16, 18, 23, 24, 27, 28, 30, 40, 41, 43 and 47 to Ontario Regulations 19/57 are revoked.

(1131)

7

Publications Under The Regulations Act

February 21st, 1959

THE CORPORATIONS TAX ACT, 1957

O. Reg. 19/59.

General Regulations.

Made—5th February, 1959.

Filed—9th February, 1959.

REGULATIONS MADE UNDER THE CORPORATIONS TAX ACT, 1957

1. Regulation 1 of Ontario Regulations 219/57, as amended by regulation 1 of Ontario Regulations 67/58, is revoked and the following substituted therefor:

1. Except where otherwise provided, Parts II to IX of these regulations apply to corporations in respect of all fiscal years of corporations ending during or after 1957.

2. Ontario Regulations 219/57 are amended by adding thereto the following Part:

PART I

AMENDMENTS TO THE ACT

101.—(1) Clauses *b* and *c* of subsection 6 of section 4 of *The Corporations Tax Act, 1957*, as re-enacted by subsection 1 of section 3 of *The Corporations Tax Amendment Act, 1958*, are repealed and the following substituted therefor:

(*b*) except as provided in clauses *bb*, *c* and *cc*, where the destination of a shipment of merchandise to a customer to whom the merchandise is sold is in a jurisdiction in which the corporation making the sale has no permanent establishment, the gross revenue derived therefrom is attributable to the permanent establishment to which the person negotiating the sale may reasonably be regarded as being attached;

(*bb*) except as provided in clause *cc*, where the destination of a shipment of merchandise to a customer to whom the merchandise is sold is in a jurisdiction outside Canada in which the corporation making the sale has no permanent establishment,

(*i*) if the merchandise was produced or manufactured, or produced and manufactured, entirely in one province or territory of Canada by the corporation, the gross revenue derived therefrom is attributable to its permanent establishment in that province or territory, or

(*ii*) if the merchandise was produced or manufactured, or produced and manufactured, partly in a province or territory of Canada and partly in another place by the corporation, the gross revenue derived therefrom that is attributable to its permanent establishment in that province or territory is that proportion thereof that the salaries and wages paid in the fiscal year to employees of the permanent establishment in that province or territory where the merchandise was partly produced or manufactured, or partly produced and manufactured, is of the aggregate of the salaries and wages

paid in the fiscal year to employees of the permanent establishments where the merchandise was produced or manufactured, or produced and manufactured;

(*c*) for the purposes of clauses *a* and *b* and except as provided in clause *cc*, where a customer to whom merchandise is sold instructs that shipment thereof be made to another person, the destination of the shipment of the merchandise shall be deemed to be in the jurisdiction in which the permanent establishment of the customer negotiating the purchase of the merchandise is situated;

(*cc*) for the purpose of clause *bb*, where a customer to whom merchandise is sold instructs that shipment be made to another person and the permanent establishment of the customer negotiating the purchase of the merchandise is situated in a jurisdiction outside Canada in which the corporation making the sale has no permanent establishment,

(*i*) if the merchandise was produced or manufactured, or produced and manufactured, entirely in one province or territory of Canada by the corporation, the gross revenue derived therefrom shall be attributable to its permanent establishment in that province or territory, or

(*ii*) if the merchandise was produced or manufactured, or produced and manufactured, partly in a province or territory of Canada and partly in another place by the corporation, the gross revenue derived therefrom that is attributable to its permanent establishment in that province or territory is that proportion thereof that the salaries and wages paid in the fiscal year to employees of the permanent establishment in that province or territory where the merchandise was partly produced or manufactured, or partly produced and manufactured, is of the aggregate of the salaries and wages paid in the fiscal year to employees of the permanent establishments where the merchandise was produced or manufactured, or produced and manufactured.

(2) Subsections 17 and 18 of the said section 4 are repealed and the following substituted therefor:

(17) Notwithstanding subsection 5, the amount of taxable income of a railway corporation that shall be deemed to have been earned in a fiscal year in a province or territory of Canada outside Ontario is, unless subsection 18 applies, one-half the aggregate of,

(*a*) that proportion of its taxable income for the fiscal year that its equated track miles in that province or territory of Canada is of its equated track miles in Canada; and

(*b*) that proportion of its taxable income for the fiscal year that its gross ton-miles for the fiscal year in that province or territory of Canada is of its gross ton-miles for the fiscal year in Canada.

- (18) Where a corporation, to which subsection 17 would apply if this subsection did not apply thereto, operates an airline service, operates ships, operates hotels or receives substantial revenues that are petroleum or natural gas royalties, or does a combination of two or more of those things, the amount of its taxable income that shall be deemed to have been earned in a fiscal year in a province or territory of Canada outside Ontario is the aggregate of the amounts computed,
- (a) by applying the provisions of subsection 20 to that part of its taxable income for the fiscal year that might reasonably be considered as having arisen from the operation of the airline service;
 - (b) by applying the provisions of subsection 26 to that part of its taxable income for the fiscal year that might reasonably be considered as having arisen from the operation of the ships;
 - (c) by applying the provisions of subsection 5 to that part of its taxable income for the fiscal year that might reasonably be considered to have arisen from the operation of the hotels;
 - (d) by applying the provisions of subsection 5 to that part of its taxable income for the fiscal year that might reasonably be considered to have arisen from the ownership by the corporation of petroleum or natural gas rights or any interest therein; and
 - (e) by applying the provisions of subsection 17 to the remaining portion of its taxable income for the fiscal year.
- (18a) For the purpose of making an allocation required by clause *b* of subsection 18, a reference in subsection 26 to "salaries and wages paid in the fiscal year by the corporation to employees" shall be read as a reference to salaries and wages paid by the corporation to employees employed in the operation of permanent establishments, other than ships, maintained for the shipping business.
- (18b) For the purpose of making an allocation required by clause *c* of subsection 18,
- (a) a reference in subsection 5 to "gross revenue for the fiscal year attributable to the permanent establishment in that jurisdiction" shall be read as a reference to the gross revenue of the corporation from operating hotels in a province or territory of Canada outside Ontario;
 - (b) a reference in subsection 5 to "total gross revenue for the fiscal year" shall be read as a reference to the total gross revenue of the corporation for the fiscal year from operating hotels; and
 - (c) a reference in subsection 5 to "salaries and wages paid in the fiscal year by the corporation to the employees" shall be read as a reference to salaries and wages paid to employees engaged in the operations of its hotels.
- (18c) Notwithstanding subsection 7, for the purpose of making an allocation required by clause *d* of subsection 18,
- (a) a reference in subsection 5 to "gross revenue for the fiscal year attributable to the permanent establishment in that jurisdiction" shall be read as a reference to the gross revenue of the corporation from the ownership by the corporation of petroleum and natural gas rights in lands in a province or territory of Canada outside Ontario and any interest therein;
 - (b) a reference in subsection 5 to "total gross revenue for the fiscal year" shall be read as a reference to the total gross revenue of the corporation from ownership by the corporation of petroleum and natural gas rights and any interest therein; and
 - (c) a reference in subsection 5 to "salaries and wages paid in the fiscal year by the corporation to employees" shall be read as a reference to salaries and wages paid to employees employed in connection with the corporation's petroleum and natural gas rights and interests therein.
- (3) Subsection 28 and subsections 28a and 28b, as enacted by subsection 3 of section 3 of *The Corporations Tax Amendment Act, 1958*, of the said section 4 are repealed and the following substituted therefor:
- (28b) Where a corporation that is incorporated under the laws of a jurisdiction outside Canada and that is not a non-resident owned investment corporation, a foreign business corporation or a corporation to which subsection 20 or 26 applies has a permanent establishment in Ontario, this section applies as though,
- (a) the corporation had no permanent establishment outside Canada;
 - (b) the portion of its taxable income that is subjected to taxation under section 31 of the *Income Tax Act* (Canada) were its total taxable income; and
 - (c) such total taxable income were allocated amongst the provinces and territories of Canada in accordance with subsections 5 to 19, subsections 23 to 25 and subsection 27, or such of those subsections as are applicable, on the assumption that the permanent establishments of the corporation in the provinces and territories of Canada are its only permanent establishments and that the amounts and proportions referred to in such of those subsections as are applicable relate exclusively to the activity of the corporation at those permanent establishments;
- provided that, where a corporation to which this subsection applies ships merchandise to one or other of its permanent establishments outside Canada,
- (d) such shipment shall be deemed to be a shipment of merchandise to a customer to whom the merchandise is sold; and
 - (e) its gross revenue in Canada, subject to allocation under subsection 6, shall be the gross revenue of its permanent establishments in Canada including therein such amount as gross revenue from such shipment as is used under section 31 of the *Income Tax Act* (Canada) in determining the amount of income of the corporation reasonably attributable to the business carried on by the corporation in Canada.

(4) Subsection 28*d* of the said section 4, as enacted by subsection 3 of section 3 of *The Corporations Tax Amendment Act, 1958*, is amended by adding after the clauses thereof "but, in the case of a corporation to which subsection 28*b* applies, this subsection shall apply as though the corporation were one, no part of the taxable income of which is deemed to be earned outside of Canada and as though the taxable income on which it is subjected to taxation under section 31 of the *Income Tax Act* (Canada) were its total taxable income and in such a case the measurement of the abatement of portions of tax under subsection 2 as provided by clauses *a* and *b* of this subsection shall relate exclusively to such total taxable income as though it were earned exclusively through the activities of the corporation in Canada".

(5) The said section 4 is amended by adding thereto the following subsection:

(34) Where the tax payable by a corporation for the taxation year and for certain preceding fiscal years is altered by virtue of section 34*a* or 34*b*, the difference between the amount that is the total of the taxes payable for all of those fiscal years and the amount that would have been the total of the taxes payable for all of those fiscal years if neither section 34*a* nor 34*b* had been applied shall be deemed to be an increase or decrease, as the case may be, of the tax payable by the corporation for the taxation year.

102. Section 5 of *The Corporations Tax Act, 1957*, as amended by section 4 of *The Corporations Tax Amendment Act, 1958*, is further amended by adding thereto the following subsection:

(7*a*) In the case of a corporation to which subsection 28*b* of section 4 applies, the paid-up capital thereof shall, notwithstanding section 63, be deemed to be either,

- (a) the amount of which the portion of its taxable income which is subjected to taxation under section 31 of the *Income Tax Act* (Canada) would be 8 per cent; or
- (b) the amount that equals the difference between,
 - (i) the amount of the total assets of the corporation in Canada, and
 - (ii) the amount of the indebtedness of the corporation relating to its permanent establishments in Canada by excluding therefrom all amounts that are advanced or loaned to its permanent establishments in Canada by the corporation itself or by any other corporation and all other indebtedness that is represented by bonds, bond mortgages, debentures, income bonds, income debentures, mortgages, lien notes and any other securities to which the property in Canada or any of it is subject,

whichever is greater, and, in such a case, this section shall apply as though the paid-up capital as so determined were the total paid-up capital of the corporation and as though the corporation had no permanent establishments outside of Canada.

103. Section 23 of *The Corporations Tax Act, 1957*, as amended by section 8 of *The Corporations Tax Amendment Act, 1958*, is further amended by adding thereto the following subsections:

(9) Notwithstanding clauses *a* and *b* of subsection 1 of section 24, there may be deducted, in computing the income of a corporation from shares or securities for a fiscal year, one-half the fees paid by the corporation in the fiscal year to an investment counsel for advice as to the advisability of purchasing or selling specific shares or securities.

(10) For the purpose of subsection 9, "investment counsel" means a person whose principal business is advising others as to the advisability of purchasing or selling specific shares or securities.

(11) Notwithstanding clauses *a* and *b* of subsection 1 of section 24, there may be deducted in computing the income from the business of a corporation for a fiscal year all corporation taxes payable by the corporation in the fiscal year.

(12) In subsection 11 and in this subsection,

(a) "corporation tax" means a tax imposed by the Legislature of a province or by a municipality in the province that is declared by the regulations to be a tax on corporations, but does not include,

(i) a corporation income tax, or

(ii) any other tax declared by the regulations not to be a corporation tax;

(b) "corporation income tax" means a tax imposed by the Parliament of Canada or by the Legislature of a province or by a municipality in the province that is declared by the regulations to be a tax of general application on the profits of corporations.

104.—(1) Subsections 4 and 5 of section 24 of *The Corporations Tax Act, 1957* are repealed.

(2) Subsection 6 of the said section 24, as enacted by section 9 of *The Corporations Tax Amendment Act, 1958*, is repealed and the following substituted therefor:

(6) Clause *c* of subsection 1 does not apply in respect of an outlay or expense made or incurred by a corporation, at a time when more than 50 per cent of its property consisted of shares in the capital stock of, bonds, debentures, mortgages or hypothecs of or bills or notes of, a subsidiary controlled corporation subsidiary to it, for the purpose of gaining or producing income in the form of dividends from any such corporation or in connection with property in the form of shares in the capital stock thereof.

105.—(1) Clauses *a* and *b* of subsection 1 of section 25 of *The Corporations Tax Act, 1957* are repealed and the following substituted therefor:

(a) its loss from farming for the fiscal year; or

(b) \$2,500 plus the lesser of,

(i) one-half of the amount by which its loss from farming for the fiscal year exceeds \$2,500, or

(ii) \$2,500.

(2) Subsection 3 of the said section 25, as amended by subsection 1 of section 10 of *The Corporations Tax Amendment Act, 1958*, is repealed and the following substituted therefor:

- (3) For the purpose of this section, a "loss from farming" is a loss from farming computed by applying the provisions of this Part respecting the computation of income from a business *mutatis mutandis*.

106. Section 29 of *The Corporations Tax Act, 1957*, as amended by section 12 of *The Corporations Tax Amendment Act, 1958*, is repealed and the following substituted therefor:

- 29.—(1) A lease-option agreement, a hire-purchase agreement or other contract or arrangement for the leasing or hiring of property, except immovable property used in carrying on the business of farming, by which it is agreed that the property may, on the satisfaction of a condition, vest in the lessee or other person to whom the property is leased or hired, hereinafter in this section referred to as the "lessee", or in a person with whom the lessee does not deal at arm's length shall, for the purpose of computing the income of the lessee, be deemed to be an agreement for the sale of the property to such lessee and rent or other consideration paid or given thereunder shall be deemed to be on account of the price of the property and not for its use, and the lessee shall, for the purpose of a deduction under clause *a* of subsection 1*a* of section 23 and for the purpose of section 32, be deemed to have acquired the property,

(a) in any case where, at the time the contract or arrangement was entered into, the lessee and the person in whom the property was vested at that time, hereinafter referred to as the "lessor" were persons not dealing at arm's length, at a capital cost equal to the capital cost thereof to the lessor; and

(b) in any other case, at a capital cost equal to the price fixed by the contract or arrangement minus the aggregate of all amounts paid by the lessee,

(i) in the case of a contract or arrangement relating to movable property, before the commencement of the fiscal year ending in 1949, and

(ii) in the case of any other contract or arrangement, before the commencement of the fiscal year ending in 1950,

under the contract or arrangement on account of the rent or other consideration.

- (2) Where a lessee is deemed by subsection 1 to have acquired property under a contract or arrangement and that property includes property, hereinafter referred to as "depreciable property", in respect of which the lessee has been allowed, or is entitled to, a deduction under clause *a* of subsection 1*a* of section 23 in computing his income for a fiscal year, the following rules apply:

1. The capital cost at which, for the purpose of a deduction under clause *a* of subsection 1*a* of section 23 and for the purpose of section 32, the lessee shall be deemed to have acquired the depreciable property is,

(a) in any case where clause *a* of subsection 1 is applicable, the capital cost of the depreciable property to the lessor, and

(b) in any other case, the capital cost at which the lessee is deemed by subsection 1 to have acquired the property minus the fair market value, at the time the contract or arrangement was entered into of the part of the property that is not depreciable property.

2. Where the contract or arrangement is subsequently rescinded or determined without the property having vested in the lessee or in a person with whom he was not dealing at arm's length, the lessee shall, for the purpose of a deduction under clause *a* of subsection 1*a* of section 23 and for the purpose of section 32, be deemed to have disposed of the depreciable property for an amount equal to,

(a) the capital cost at which he is deemed by rule 1 to have acquired the depreciable property,

minus

(b) the aggregate of all amounts paid by him under the contract or arrangement on account of the rent or other consideration,

and, in any case where the aggregate of the amount so paid by him exceeds the capital cost at which he is so deemed to have acquired the depreciable property, the amount of the excess shall, for the purpose of computing his income for the fiscal year in which the contract or arrangement was so rescinded or determined, be deemed to have been paid by him in that fiscal year under the contract or arrangement for the use of the property and not on account of its price.

3. Where there is more than one time at which the condition referred to in subsection 1 may be satisfied and the property has, upon the satisfaction of the condition otherwise than at the latest of those times, vested in the lessee, he shall, for the purpose of section 32, be deemed to have received at the time the property vested in him an amount as proceeds of disposition of the depreciable property equal to,

(a) the capital cost at which he is deemed by rule 1 to have acquired the depreciable property,

minus

(b) the aggregate of all amounts paid by him under the contract or arrangement on account of the rent or other consideration, minus the fair market value, at the time the contract or arrangement was entered into, of the part of the property, that is not depreciable property,

and, in any case where the amount determined under clause *b* exceeds the capital cost at which he is so deemed to have acquired the depreciable property, the capital cost at which, for the purpose of a deduction under clause *a* of subsection 1*a* of section 23 and for the purpose of section 32, he shall be

deemed to have acquired the depreciable property is the capital cost at which he is deemed by rule 1 to have acquired that property plus the amount of the excess.

4. Where it was agreed by the contract or arrangement that the property might, upon the satisfaction of the condition referred to in subsection 1, vest in a person with whom the lessee was not dealing at arm's length and the property has, upon the satisfaction of the condition at a subsequent time, vested in that person, hereinafter referred to as the "new owner", for the purpose of a deduction under clause *a* of subsection 1*a* of section 23 and for the purpose of section 32,

- (a) the lessee shall be deemed to have disposed of the depreciable property at that subsequent time for an amount equal to its undepreciated capital cost to him at that time,
- (b) the capital cost of the depreciable property to the new owner shall be deemed to be an amount equal to the capital cost at which the lessee is deemed by rule 1 to have acquired that property, and
- (c) an amount equal to the capital cost of the depreciable property to the new owner as determined under clause *b* minus the amount for which the lessee is deemed by clause *a* to have disposed of the depreciable property shall be deemed to have been allowed to the new owner, in respect of property of the prescribed class to which the depreciable property belongs, under regulations made under clause *a* of subsection 1*a* of section 23 in computing income for fiscal years before the acquisition of the depreciable property by the new owner.

- (3) In this section,

- (a) a reference to "the price fixed by the contract or arrangement" shall, where there is more than one time at which the condition referred to therein may be satisfied, be construed as a reference to the price so fixed as though there were only one time at which the condition may be satisfied and that time were the latest of those times; and
- (b) "rent or other consideration", in relation to any contract or arrangement for the leasing or hiring of property, does not include any amount paid as or on account of property taxes or repairs in respect of the property.

- (4) This section does not apply in the case of any lease-option agreement, hire-purchase agreement or other contract or arrangement for the leasing or hiring of property entered into after 1957, where the amount fixed by the contract or arrangement as the price at which the property may be purchased on the satisfaction of the condition referred to in subsection 1 is, in the event of the satisfaction of the condition within a period of,

- (a) not more than five years after the contract or arrangement was entered into, an amount not less than 100 per cent;
- (b) more than five years but not more than ten years thereafter, an amount not less than 75 per cent; and
- (c) more than ten years thereafter, an amount not less than 60 per cent,

of the fair market value of the property at the time the contract or arrangement was entered into.

107. *The Corporations Tax Act, 1957* is amended by adding thereto the following section:

34*a*.—(1) Where an amount is included in computing the income of a corporation for a fiscal year by virtue of section 32 and where the corporation has elected to pay tax thereon in accordance with section 43 of the *Income Tax Act* (Canada), the corporation shall exclude the amount that would otherwise be taxable so that,

- (a) no amount shall be included in computing its income for the fiscal year by virtue of section 32; and
- (b) the taxable income thereof for each of the preceding fiscal years in the period determined under subsection 2 shall be increased by the portions of the amount that would otherwise be included by virtue of section 32 determined under subsection 2.

- (2) Where the period during which the corporation was not exempt from tax under section 4 and immediately before the fiscal year for which an amount would otherwise be included in computing its income by virtue of section 32 is only one fiscal year or less, subsection 1 does not apply; and where that period,

- (a) is more than one fiscal year and not more than two fiscal years, the portion referred to in clause *b* of subsection 1 is one-half and the period referred to therein is the two immediately preceding fiscal years;
- (b) is more than two fiscal years and not more than three fiscal years, the portion referred to in clause *b* of subsection 1 is one-third and the period referred to therein is the three immediately preceding fiscal years;
- (c) is more than three fiscal years and not more than four fiscal years, the portion referred to in clause *b* of subsection 1 is one-quarter and the period referred to therein is the four immediately preceding fiscal years; and
- (d) is more than four fiscal years, the portion referred to in clause *b* of subsection 1 is one-fifth and the period referred to therein is the five immediately preceding fiscal years.

108. *The Corporations Tax Act, 1957* is amended by adding thereto the following section:

34*b*. Where the property described in the inventory of a business at the commencement of a fiscal year has, according to the method adopted by the corporation for computing income from the business for that fiscal year, not been valued as required by section 26, the property

described therein at the commencement of that fiscal year shall, if the Treasurer so directs, be deemed to have been valued as required by section 26, and, in any such case, the provisions of section 34a shall apply *mutatis mutandis* as though any amount by which the income of the corporation for the fiscal year is increased by virtue of this section were an amount included in computing its income for the year by virtue of section 32.

109.—(1) Clause *a* of section 37 of *The Corporations Tax Act, 1957*, as re-enacted by section 15 of *The Corporations Tax Amendment Act, 1958*, is amended by striking out "5" in the thirteenth line and inserting in lieu thereof "10".

(2) Paragraph A of subclause iii of clause *c* of the said section 37 is repealed and the following substituted therefor:

(A) the income of the corporation for the fiscal year from the business in which the loss was sustained and its income for the fiscal year from any other business, or

.

(3) The said section 37 is amended by adding thereto the following subsections:

(2) Clause *c* of subsection 1 does not apply to permit a corporation to deduct, for the purpose of computing its taxable income for a fiscal year, a business loss sustained by it in a preceding fiscal year, in any case where,

(a) more than 50 per cent of the shares in the capital stock of the corporation have, between the end of that preceding fiscal year and the end of the taxation year, been acquired by a person or persons who did not, at the end of that preceding fiscal year, own any of the shares in the capital stock of the corporation; and

(b) the corporation was not, during the taxation year, carrying on the business in which the loss was sustained.

(3) Clause *c* of subsection 1 does not apply to permit a corporation to deduct, for the purpose of computing its taxable income for a fiscal year, such part of a loss from farming sustained by it in another fiscal year as was not by virtue of section 25 deductible in computing its income, if any, for the taxation year from farming.

110. Section 38 of *The Corporations Tax Act, 1957*, as amended by section 16 of *The Corporations Tax Amendment Act, 1958*, is further amended by adding thereto the following subsection:

(2) Where a corporation has, in computing its taxable income for a fiscal year, deducted an amount under this section in respect of a dividend, no loss arising from transactions with reference to the share in respect of which the dividend was received shall be allowed to reduce the income of the corporation for that or a subsequent fiscal year unless it is established by the corporation that,

(a) the corporation owned the share 365 days or longer before the loss was sustained; and

(b) the corporation did not, at the time the dividend was received, own more than 5 per cent of any class of the issued share capital of the corporation from which the dividend was received.

111.—(1) Subsection 1 of section 48 of *The Corporations Tax Act, 1957* is repealed and the following substituted therefor:

(1) Where a corporation is an employer and has made a special payment in a fiscal year on account of an employees' superannuation or pension fund or plan in respect of past services of employees pursuant to a recommendation by a qualified actuary in whose opinion the resources of the fund or plan required to be augmented by an amount not less than the amount of the special payment to ensure that all the obligations of the fund or plan to the employees may be discharged in full, and has made the payment so that it is irrevocably vested in or for the fund or plan and the payment has been approved by the Treasurer, there may be deducted in computing the income of the corporation for the fiscal year the amount of the special payment.

(2) This section applies to corporations in respect of all fiscal years ending during 1958 and subsequent fiscal years, and in the case of any special payment made before the commencement of the fiscal year of a corporation ending in 1958 in respect of which an amount would, but for this section, have been deductible under section 48 of *The Corporations Tax Act, 1957* in computing the income of a corporation for the fiscal year thereof ending in 1958 or any subsequent fiscal year, notwithstanding clauses *a* and *b* of subsection 1 of section 24, there may be deducted in computing the income of the corporation for its fiscal year ending in 1958 an amount not exceeding the amount of the special payment minus the aggregate of the amounts that were deductible in respect thereof under section 48 in computing the income of the corporation for fiscal years thereof that ended prior to the fiscal year ending in 1958.

112.—(1) Subsection 5 of section 54 of *The Corporations Tax Act, 1957* is repealed and the following substituted therefor:

(5) Notwithstanding subsection 4, where a corporation the principal business of which is of the class described in clause *a* or *b* of subsection 3 has after 1952 paid an amount, other than a rental or royalty, to the Government of Canada or of a province for,

(a) the right to explore for petroleum or natural gas on a specified parcel of land in Canada, which right is, for greater certainty, declared to include a right of the type commonly referred to as a "licence", "permit" or "reservation"; or

(b) a legal lease of the right to take or remove petroleum or natural gas from a specified parcel of land in Canada,

and the corporation has, before any well came into production on the land in reasonable commercial quantities, surrendered all its rights so acquired, including, in respect of a right of the kind described in clause *a*, all rights thereunder to any lease and all rights under any lease made thereunder, without receiving any consideration therefor or repayment of any part of the amount so paid, the amount so paid shall, for the purpose of subsection 3, be deemed to have been an expense incurred by the corporation as a drilling or exploration expense on or in respect of exploring or drilling for petroleum or natural gas in Canada during the fiscal year in which its rights were so surrendered.

(2) The said section 54, as amended by section 22 of *The Corporations Tax Amendment Act, 1958*, is further amended by adding thereto the following subsection:

(8b) For the purposes of this section and section 61a, "drilling and exploration expenses" incurred on or in respect of exploring or drilling for petroleum or natural gas in Canada includes expenses incurred on or in respect of,

- (a) drilling or converting a well for the disposal of waste liquids from a petroleum or natural gas well in Canada;
- (b) drilling for water or gas for injection into a petroleum or natural gas formation in Canada; and
- (c) drilling or converting a well for the injection of water or gas to assist in the recovery of petroleum or natural gas from another well in Canada.

113.—(1) Subsection 1 of section 55 of *The Corporations Tax Act, 1957* is repealed and the following substituted therefor:

(1) Where a corporation to which the exemptions provided by subsection 29 of section 4, subsection 8 of section 5 and the specially reduced tax provided by subsection 7 of section 6 would otherwise apply is prescribed by regulation, such exemptions and specially reduced tax shall not apply.

(2) Subsection 4 of the said section 55 is amended by striking out "of Her Majesty" in the first line.

114. Section 57 of *The Corporations Tax Act, 1957* is amended by adding thereto the following subsection:

(6a) Clause *c* of subsection 1 does not apply to allow a deduction in computing the income of a corporation for a fiscal year from a business in any case where the income of the corporation for the fiscal year from that business is computed in accordance with the method authorized by subsection 1 of section 60.

115. Subsection 1 of section 60 of *The Corporations Tax Act, 1957* is amended by inserting after "elects" in the fourth line "under subsection 1 of section 85F of the *Income Tax Act (Canada)*", so that the first seven lines of the subsection shall read as follows:

(1) For the purpose of computing the income of a corporation for a fiscal year from the business of farming, the income from the business for that fiscal year may, if the corporation so elects under subsection 1 of section 85F of the *Income Tax Act (Canada)*, be computed in accordance with a method hereinafter in this section referred to as the "cash" method, whereby the income therefrom for that fiscal year shall be deemed to be an amount equal to,

116. Paragraph A of subclause *i* of clause *a* of section 61 of *The Corporations Tax Act, 1957* is repealed and the following substituted therefor:

(A) each amount outstanding at the end of the fiscal year as or on account of the principal amount of loans made by the corporation on the security of a mortgage, hypothec or agreement of sale of real property, or as or on account of the principal amount of any such mortgage, hypothec or agreement of sale purchased by the corporation.

117. Part III of *The Corporations Tax Act, 1957* is amended by adding thereto the following section:

Amalgamation of Corporations

61.—(1) In this section, an amalgamation of two or more corporations means a merger of such corporations, each of which is in this section

referred to as a "predecessor corporation", to form one corporate entity, in this section referred to as the "new corporation", in such manner that,

- (a) all of the property of the predecessor corporations immediately before the amalgamation becomes property of the new corporation by virtue of the amalgamation;
- (b) all of the liabilities of the predecessor corporations immediately before the amalgamation become liabilities of the new corporation by virtue of the amalgamation; and
- (c) all of the shareholders, except any predecessor corporation, of the predecessor corporations immediately before the amalgamation become shareholders of the new corporation by virtue of the amalgamation,

otherwise than as a result of the acquisition of property of one corporation by another corporation pursuant to the purchase of such property by the other corporation or as the result of the distribution of such property to the other corporation upon the winding-up of the corporation.

(2) Where there has been an amalgamation of two or more corporations, the following rules apply:

1. For the purposes of this Act, the first fiscal year of the new corporation shall be deemed to have commenced at the time of the amalgamation, and a fiscal year of a predecessor corporation that would otherwise have ended after the amalgamation shall be deemed to have ended immediately before the amalgamation.

2. For the purpose of computing the income of the new corporation for its first fiscal year, where the property described in its inventory, if any, at the commencement of that fiscal year includes,

(a) property that was described in the inventory of a predecessor corporation at the end of its fiscal year that ended immediately before the amalgamation, which fiscal year is in this section referred to as its "last fiscal year", or

(b) property that would have been described in the inventory of the predecessor corporation at the end of its last fiscal year if its income for that fiscal year had not been computed in accordance with the method authorized by subsection 1 of section 60,

the property so included shall be deemed to have been acquired by the new corporation at the commencement of its first fiscal year for an amount determined in accordance with section 26 as the value thereof for the purpose of computing the income of the predecessor corporation for its last fiscal year, except that, where the income of the predecessor corporation for its last fiscal year was computed in accordance with the method authorized by subsection 1 of section 60, the amount so determined shall be deemed to be nil.

3. Where the method adopted by the new corporation for computing its income for a fiscal year is not the same as the method adopted by a predecessor corporation for computing its income for its last fiscal year or a previous fiscal year, in computing the income of the new corporation for that fiscal year,
- (a) there shall be included any amount received by it in that fiscal year in payment of or on account of a debt owing to the predecessor corporation that would, if it had been received by the predecessor corporation in its last fiscal year, have been included in computing the income of the predecessor corporation for that fiscal year; and
 - (b) there may be deducted any amount paid by it in that fiscal year in payment of or on account of a debt owing by the predecessor corporation that would, if it had been paid by the predecessor corporation in its last fiscal year, have been deductible in computing the income of the predecessor corporation for that fiscal year.
4. For the purposes of clause *a* of subsection 1*a* of section 23 and section 32,
- (a) where depreciable property is acquired by the new corporation from a predecessor corporation, the capital cost of the depreciable property to the new corporation shall be deemed to be the amount that was the capital cost thereof to the predecessor corporation; and
 - (b) in determining the undepreciated capital cost to the new corporation of depreciable property at any time, there shall be included in the aggregate of the amounts to be subtracted from the capital cost to the new corporation of depreciable property the aggregate of the amounts that would have been so subtracted in computing the undepreciated capital cost to each of the predecessor corporations of depreciable property immediately before the amalgamation.
5. For the purpose of computing the income of the new corporation for a fiscal year, any amount that has been deducted as a reserve under clause *g* of subsection 1 of section 23, section 57 or section 61 in computing the income of a predecessor corporation for its last fiscal year shall be deemed to have been deducted as a reserve thereunder in computing the income of the new corporation for a fiscal year immediately preceding its first fiscal year.
6. For the purpose of computing a deduction from the income of the new corporation for a fiscal year under clause *g* or *h* of subsection 1 of section 23 or section 61, where any debt owing to a predecessor corporation,
- (a) that was included in computing the income of the predecessor corporation for its last fiscal year or a previous fiscal year; or
 - (b) that arose from a loan made in the ordinary course of business by the predecessor corporation, part of the ordinary business of which was the lending of money,
- has, by virtue of the amalgamation, been acquired by the new corporation, the amount thereof shall be deemed to be a debt owing to the new corporation that was included in computing the income of the new corporation for a previous fiscal year or that arose from a loan so made by it, as the case may be.
7. For the purpose of clause *a* of section 37, gifts made by a predecessor corporation in its last fiscal year shall, to the extent that they were not deductible in computing its taxable income for that fiscal year, be deemed to have been made by the new corporation in a fiscal year immediately preceding its first fiscal year.
8. For the purpose of clause *c* of section 37, business losses sustained by a predecessor corporation are not deductible in computing the taxable income of the new corporation.
9. For the purpose of computing the undistributed income of the new corporation on hand at any time, where a predecessor corporation had undistributed income on hand immediately before the amalgamation, the amount thereof shall be added to the amount determined under subsection 1 of section 52 from which the aggregate of the amounts referred to in clauses *a* to *f* thereof is to be subtracted.
- (3) Notwithstanding subsection 7 of section 54, where there has been an amalgamation of two or more corporations after the year 1957 and the principal business of the new corporation is,
- (a) production, refining or marketing of petroleum, petroleum products or natural gas, or exploring or drilling for petroleum or natural gas;
 - (b) mining or exploring for minerals;
 - (c) processing mineral ores for the purpose of recovering metals therefrom; or
 - (d) a combination of processing mineral ores for the purpose of recovering metals therefrom and processing metals recovered from the ore so processed,
- there may be deducted by the new corporation in computing its income for a fiscal year the aggregate of the following amounts in respect of expenses incurred by predecessor corporations, namely, in respect of each individual predecessor corporation, an amount that is the lesser of,
- (e) the aggregate of,
 - (i) the drilling and exploration expenses, including all general geological and geophysical expenses, incurred by the predecessor corporation on or in respect of

exploring or drilling for petroleum or natural gas in Canada, and

- (ii) the prospecting, exploration and development expenses incurred by the predecessor corporation in searching for minerals in Canada,

to the extent that such expenses,

- (iii) were not deductible by the new corporation in computing its income for a previous fiscal year and were not deductible by the predecessor corporation in computing its income for its last fiscal year or its income for a previous fiscal year, and

- (iv) would, but for the provisions of clause *b* of subsection 1 of section 54, clause *b* of subsection 2 of section 54, clause *d* of subsection 3 of section 54, clause *d* of subsection 7 of section 54, or any of those clauses, have been deductible by the predecessor corporation in computing its income for its last fiscal year; or

(f) of the aggregate determined under clause *e*, an amount equal to such part of the income of the new corporation for the fiscal year,

- (i) if no deduction were allowed under clause *b* of subsection 1*a* of section 23, and

- (ii) if no deduction were allowed under this section,

minus any deduction allowed for the fiscal year by section 38, as may reasonably be regarded as attributable to the production of petroleum or natural gas from wells, or the production of minerals from mines, situated on property from which the predecessor corporation had, immediately before the amalgamation, a right to take or remove petroleum or natural gas or a right to take or remove minerals,

and no amount in respect of expenses of the predecessor corporation included in the aggregate determined under clause *e* shall, where subsection 1 of section 52 is being applied to determine for the purposes of rule 1 of subsection 2 of this section the undistributed income of the predecessor corporation on hand immediately before the amalgamation, be included in the amount or amounts deductible under any clause of subsection 1 of section 52.

118.—(1) Subregulations 1, 4 and 5 of regulation 101, regulations 102 and 103, subregulation 1 of regulation 104 and regulations 107, 110 and 115 apply in respect of the fiscal years of corporations ending in 1957 and in respect of subsequent fiscal years.

(2) Subregulations 2 and 3 of regulation 101, subregulation 2 of regulation 104 and regulations 105, 106, 108, 109, 112, 113, 114 and 116 apply in respect of the fiscal years of corporations ending in 1958 and in respect of subsequent fiscal years.

3. Part VIII of Ontario Regulations 219/57, as made by regulation 2 of Ontario Regulations 67/58, is revoked and the following substituted therefor:

PART VIII

801. For the purpose of section 55 of the Act, the following corporations are prescribed:

- Bank of Canada
- Canadian National (West Indies) Steamships Limited
- Gray Coach Lines Limited
- A. E. McKenzie Company Limited
- National Railway as defined in the *Canadian National-Canadian Pacific Act* (Canada)
- Trans-Canada Air Lines

802. For the purposes of clause *a* of subsection 12 of section 23 of the Act, each of the following is hereby declared to be a tax on corporations:

- (a) a tax imposed on a corporation under section 5, 6, 7, 8, 9, 10 or 11 of *The Corporations Tax Act, 1957* to the extent that it is not reduced pursuant to a deduction under section 12 thereof; and
- (b) a tax imposed on a corporation under subdivision 1, 2, 4, 5, 6, 7, 8, 9, 10, 11, 12, 13, 14, 15, 16, 17 or 18 of section 3, or a tax imposed on a corporation of the kind mentioned in any of those subdivisions of section 3 under section 4, 5 or 26 of *The Corporations Tax Act*, chapter 33 of the Statutes of Quebec, 1947.

803. For the purposes of clause *b* of subsection 12 of section 23 of the Act, each of the following is hereby declared to be a tax of general application on the profits of corporations:

- (a) a tax imposed on a corporation under the *Income Tax Act* (Canada);
- (b) a tax imposed on a corporation under section 4 of *The Corporations Tax Act, 1957*; and
- (c) a tax imposed on a corporation under section 6 or 10 of *The Corporations Tax Act*, chapter 33 of the Statutes of Quebec, 1947.

804. For the purposes of subsection 5 of section 47 of the Act, any advertisement published by a corporation in accordance with subsection 5 of section 68 of the *Income Tax Act* (Canada) and regulations made thereunder shall be deemed to be an advertisement prescribed under subsection 5 of section 47 of the Act.

805. Class 4 in Schedule B of the regulations made under the *Income Tax Act* (Canada) is the class prescribed for the purposes of subsection 3 of section 56 of the Act.

4. Ontario Regulations 219/57 are amended by adding thereto the following Part and Form:

PART IX

FORMS

901. A notice of objection under section 74 of the Act shall be in Form 1.

FORM 1

NOTICE OF OBJECTION

The Corporations Tax Act, 1957

and

.....
Name of Corporation (BLOCK LETTERS, PLEASE)

of
Give full address, including city, town, municipality,
county and province

Notice of Objection is hereby given from the assess-
ment bearing date the day of, 19,
wherein a tax in the sum of \$, was levied for
the fiscal year which ended the day of,
19

The following are the reasons for objection and a full
statement of facts relating thereto:

(If space insufficient, a separate memorandum
should be attached setting forth (1) full statement
of reasons for objection, and (2) full statement of
relevant facts.)

.....
Date Signature Position or
Office

This notice must be signed by an authorized officer
of the corporation.

INSTRUCTIONS

To be prepared in **TRIPLICATE**, ONE copy to
be retained by the corporation and TWO copies to be
sent by **REGISTERED MAIL** addressed to the
Comptroller of Revenue, Parliament Buildings, To-
ronto 2, Ontario.

The envelope containing this Notice must be post-
marked within 60 days after the day of mailing of the
Notice of Assessment to which the corporation is
objecting.

A separate Notice of Objection must be filed for
each fiscal year of the corporation in dispute but, if
convenient, facts and reasons for several years may be
consolidated.

(1150) 8

THE HIGHWAY TRAFFIC ACT

O. Reg. 20/59.
Unsatisfied Judgment Fund—Instalment
Repayments.
Made—5th February, 1959.
Filed—10th February, 1959.

**REGULATIONS MADE UNDER
THE HIGHWAY TRAFFIC ACT**

1. Subregulation 1 of regulation 1 of Ontario
Regulations 235/55 is amended by striking out "in an
amount of not less than \$500" in the second line.

(1151) 8

THE PUBLIC HEALTH ACT

O. Reg. 21/59.
Health Units—General Regulations.
Made—15th January, 1959.
Approved—15th January, 1959.
Filed—16th February, 1959.

**REGULATIONS MADE BY THE MINISTER
UNDER THE PUBLIC HEALTH ACT**

1. Clauses *c* and *d* of item 1 of Schedule 1 of the
Appendix to Regulations 335 of Consolidated Regula-
tions of Ontario, 1950 are revoked and the following
substituted therefor:

- (c) three members to be appointed annually by
the Municipal Council of the City of Brant-
ford to hold office during its pleasure or until
their successors are appointed.

M. B. DYMOND.

(1161) 8

THE FARM PRODUCTS MARKETING ACT

O. Reg. 22/59.
Tender Fruit Plebiscite.
Made—17th February, 1959.
Filed—17th February, 1959.

**REGULATIONS MADE BY THE BOARD
UNDER THE FARM PRODUCTS MARKETING
ACT**

1. Form 3 of Ontario Regulations 10/59 is revoked
and the following substituted therefor:

FORM 3

The Farm Products Marketing Act

RETURN OF DEPUTY RETURNING OFFICER

Mr. John W. Drennan,
Ontario Department of Agriculture,
Parliament Buildings,
TORONTO, Ontario.

The following is the result of a plebiscite of the producers taken in the District of
(name of township)

in the, under section 4 of the Act on the question:
(name of county or counties)

ARE YOU IN FAVOUR OF THE PROPOSED PLAN TO BE KNOWN AS "*The Ontario Tender Fruit Growers' Marketing-for-Processing Plan*" FOR THE MARKETING UNDER ONE PLAN OF PEACHES, PEARS, PLUMS AND CHERRIES FOR PROCESSING?

Number of eligible voters	Number of ballots supplied	Number of ballots cast	Number of ballots spoiled	Number of ballots marked YES	Number of ballots marked NO	Number of ballots unused

Dated

.....
Signature of Deputy Returning Officer

THE FARM PRODUCTS MARKETING BOARD:

(Seal)

G. F. PERKIN,
Chairman.

F. K. B. STEWART,
Secretary.

Dated at Toronto, this 17th day of February, 1959.

(1172)

8



Publications Under The Regulations Act

February 28th, 1959

THE PUBLIC SERVICE ACT

O. Reg. 23/59.

General Regulations.

Made—12th February, 1959.

Filed—18th February, 1959.

REGULATIONS MADE UNDER THE PUBLIC SERVICE ACT

1. Regulations 15, 16 and 17 of Ontario Regulations 135/53 are revoked and the following substituted therefor:

15.—(1) The Joint Advisory Council shall consist of seven members, four of whom shall be appointed by the Lieutenant-Governor in Council who shall designate one of those appointees to act as chairman, and three of whom shall be appointed by the Lieutenant-Governor in Council upon the recommendation of the Civil Service Association of Ontario who shall designate one of those appointees who is recommended by the Association for the purpose to act as vice-chairman.

(2) Where the chairman and vice-chairman are unable to attend a meeting of the Council, the Provincial Secretary shall appoint a member to act as chairman of the meeting.

(3) The Council shall appoint a secretary who shall not be a member of the Council, and it shall be the duty of the secretary to take minutes of the meetings, prepare reports and other material and assist in the establishment and operation of departmental and branch councils, and to perform such other duties as may be assigned by the Council.

(4) The Council may require the deputy minister of a department, or his designated representative, to attend a meeting of the Council to discuss matters pertaining to his department.

(5) The Council may require any official in the civil service or in any governmental agency to give his opinion or supply information in respect of any matter requested by the Council.

16. The functions of the Joint Advisory Council shall be

(a) to study and consider, with regard to the civil service,

(i) the general principles governing appointment, promotion, remuneration, vacations, hours of work, superannuation, and discipline, including suspension and dismissal,

(ii) the improvement of methods for carrying on the public business and the provision of means whereby the ideas and experiences of the members of the civil service may be considered and utilized,

(iii) the development of a career service, including methods for training members of the civil service along lines which will better fit them for promotion and for charting and publicizing the avenues along which members of the civil service in various classifications may progress to higher positions within the service, and

(iv) proposals for legislation affecting members of the civil service in relation to their employment; and

(b) to make such recommendations as may be deemed proper to the Executive Council, or to any other appropriate authority.

17. The Joint Advisory Council may appoint sub-committees of its members or of other persons or both for such purposes as it may deem proper, and shall arrange for the establishment for each department of a departmental council and such branch councils as it may deem necessary.

DEPARTMENTAL AND BRANCH COUNCILS

17a.—(1) Each departmental council and each branch council shall consist of six members, three of whom shall be appointed by the minister of the department and three of whom shall be elected by the civil servants in the department or branch for which the council is established.

(2) A deputy minister shall not be eligible to serve on a council and the official in charge of the branch shall not be eligible to serve on a branch council.

17b.—(1) The Joint Advisory Council shall supervise the election of members to a council.

(2) Subject to subregulation 2 of regulation 17a, every civil servant with at least one year of continuous service shall be eligible for election to the council of the department or branch in which he serves.

(3) Every civil servant shall be eligible to vote in the election of members to the council of the department or branch in which he serves.

(4) The vote shall be by secret ballot.

(5) Where a council is first established, the members shall be appointed or elected in December to take office on the 1st day of January in the following year, and

(a) of those appointed one shall be appointed for a one-year term, one for a two-year term and one for a three-year term; and

(b) of those elected one shall be elected for a one-year term, one for a two-year term and one for a three-year term.

- (6) When the term of a member expires, the vacancy shall be filled by appointment or election, as the case may be, for a term of three years, made or held during the December at the end of which the term expires.
- (8) The minister may appoint an alternate for each member appointed by him and the Joint Advisory Council on the recommendation of the other elected members may appoint an alternate for each elected member, who may act for the member in his absence.
- (8) When a member of a council dies or resigns before the expiration of his term,
- (a) if the member was appointed, the minister; or
- (b) if the member was elected, the Joint Advisory Council on the recommendation of the other elected members,
- may appoint a member for the unexpired term.
- 17c.—(1) Each council shall meet at least once every three months at the call of the chairman.
- (2) At the first meeting of a council in each year a chairman and a vice-chairman shall be elected from among its members and a secretary shall be appointed.
- (3) The secretary shall send an agenda of the subjects for discussion to each of the members at least three days in advance of any meeting, and other items may be added at the discretion of the meeting.
- 17d.—(1) The functions of departmental councils shall be,
- (a) to secure the greatest measure of co-operation between the administration and the staff in all matters affecting the department;
- (b) to study and consider the improvement of methods for carrying on the public business in the department and the provision of means whereby the ideas and experience of members of the department staff may be considered and utilized;
- (c) to discuss any matters pertaining to the well-being of the civil servants in the department and to make recommendations together with supporting facts to the appropriate authorities;
- (d) to make recommendations to the Joint Advisory Council on matters of general significance, involving the public service, which do not lie within the jurisdiction of the Departmental Council;
- (e) to deal with any complaints individual or otherwise on matters within the authority and competence of a departmental or branch council.
- (2) Recommendations of a departmental council shall be signed by the chairman and vice-chairman and the civil servants directly concerned shall be informed of its contents.
- (3) The functions of a branch council shall be the same for the branch as those of a departmental council are for the department, except that its recommendations shall be made to the departmental council or to the official in charge of the branch.

(1172)

9

THE PUBLIC SERVICE ACT

O. Reg. 24/59.

General Regulations.

Made—12th February, 1959.

Filed—18th February, 1959.

REGULATIONS MADE UNDER
THE PUBLIC SERVICE ACT

1. Regulation 20 of Ontario Regulations 135/53 is amended by striking out "and" at the end of clause c, and by adding thereto the following clause:

- (e) the Alcoholism Research Foundation.

(1173)

9

THE DIVISION COURTS ACT

O. Reg. 25/59.

Territorial Limits of Divisions.

Made—19th February, 1959.

Filed—23rd February, 1959.

REGULATIONS MADE UNDER
THE DIVISION COURTS ACT

1. The index of schedules of descriptions of division court boundaries in Ontario Regulations 270/50 (C.R.O. 1950, Regns. 393), as amended by regulation 1 of Ontario Regulations 187/52, is further amended by striking out:

Algoma	1	223
"	2	224
"	3	225
"	4	223A
"	7	227

and substituting therefor:

Algoma	1	223
"	2	224
"	3	225
"	4	223A
"	7	227
"	8	227A

2. Schedule 227 of Ontario Regulations 270/50 (C.R.O. 1950, Regns. 393) is revoked and the following substituted therefor:

SCHEDULE 227

1. That part of the Territorial District of Algoma lying within a line described as follows:

Commencing at the south-westerly angle of the geographic Township of Thompson; thence northerly along the westerly boundary of the geographic townships of Thompson, Patton, Montgomery, 175, 176, 1D, 2D, 3D, 4D, 5D, 6D and 7D to the boundary between the territorial districts of Algoma and Sudbury; thence easterly, southerly, easterly, southerly, westerly, southerly, westerly, southerly, easterly and southerly along the boundary between the territorial districts of Algoma and Sudbury to the northerly shore of the north Channel of Lake Huron; thence westerly along the northerly shore of the North Channel to the place of commencement, saving and excepting the geographic townships of McGiverin, Esten, Proctor, 143, 144, 145, 149, 150, 151, 155, 156 and 157.

SCHEDULE 227A

1. The geographic townships of

- (a) McGiverin,

- (b) Esten,
- (c) Proctor,
- (d) 143,
- (e) 144,
- (f) 145,
- (g) 149,
- (h) 150,
- (i) 151,
- (j) 155,
- (k) 156, and
- (l) 157.

(1183) 9

THE PUBLIC LANDS ACT

O. Reg. 26/59.
 Sale of Public Lands—General.
 Made—19th February, 1959.
 Filed—23rd February, 1959.

REGULATIONS MADE UNDER
 THE PUBLIC LANDS ACT

1. Subregulation 2 of regulation 27 of Ontario Regulations 85/53, as re-made by subregulation 2 of regulation 9 of Ontario Regulations 129/55, is revoked and the following substituted therefor:

(2) Where the summer resort location is sold for private use, the purchaser shall erect on the location within twenty-four months from the date he has paid the full amount of the purchase price a cottage having at least 320 square feet of floor space and in the construction of which he has expended labour and material valued according to the prevailing wage rates for labour and prices for material in the locality at not less than

- (i) \$1,000, except on a lot mentioned in subclause ii, or
- (ii) \$2,500 on a lot on a plan of subdivision filed in the office of Land Titles at Bracebridge as number M-312.

(1184) 9

THE DEPARTMENT OF EDUCATION ACT, 1954

O. Reg. 27/59.
 Grants for Non-Profit Camps.
 Made—30th January, 1959.
 Approved—19th February, 1959.
 Filed—23rd February, 1959.

REGULATIONS MADE BY THE MINISTER
 UNDER
 THE DEPARTMENT OF EDUCATION ACT, 1954

1. Subclause ii of clause b of regulation 1 of Ontario Regulations 179/52, as re-made by regulation 1 of Ontario Regulations 48/54, is revoked and the following substituted therefor:

- (ii) the average of the fees paid by campers is not more than \$2.30 a day; and

W. J. DUNLOP,
Minister of Education.

Toronto, January 30, 1959.

(1185) 9

THE PUBLIC HOSPITALS ACT, 1957

O. Reg. 28/59.
 Maintenance Grants—General.
 Made—19th February, 1959.
 Filed—23rd February, 1959.

REGULATIONS MADE UPON THE
 RECOMMENDATION OF THE COMMISSION
 TO THE MINISTER UNDER
 THE PUBLIC HOSPITALS ACT, 1957

1. Regulation 3d of Regulations 342 of Consolidated Regulations of Ontario 1950, as made by regulation 1 of Ontario Regulations 222/51 and re-numbered by regulation 1 of Ontario Regulations 290/51, is amended by striking out "16" in the twelfth line and inserting in lieu thereof "18".

2.—(1) Clause b of regulation 4 of Regulations 342 of Consolidated Regulations of Ontario 1950 is amended by striking out "16" in the third line and inserting in lieu thereof "18".

(2) The said regulation 4 is further amended by adding thereto the following subregulation:

- (2) No grant shall be paid to a municipality under this regulation in respect of charges for treatment rendered after the 31st day of December, 1958.

(1186) 9



Publications Under The Regulations Act

March 7th, 1959

THE HIGHWAY TRAFFIC ACT

O. Reg. 29/59.

Load Limits on the King's Highway.

Made—24th February, 1959.

Filed—24th February, 1959.

REGULATIONS MADE UNDER THE HIGHWAY TRAFFIC ACT

1.—(1) The provisions of subsections 4 and 5 of section 36 of the Act are declared to be applicable to those portions of the King's Highway described in Schedules 1 and 2.

(2) Where a highway is referred to in Schedule 1 or 2 by number the reference is to that portion of the King's Highway which is known thereby.

2. Ontario Regulations 43/57 and 50/58 are revoked.

SCHEDULE 1

Item Number	Number of the King's Highway	Portions of the King's Highway
1	4	from Durham to Flesherton
2	6	from Warton to Tobermory
3	7A	from Port Perry to Highway No. 115
4	9	from Highway No. 50 to Schomberg
5	12	from Midland to Orillia
6	19	from Mount Elgin to Ingersoll
7	21	from Highway No. 82 to Bayfield
8	24	from Erin to Orangeville
9	33	from Bath to the eastern terminal of the Glenora-Adolphustown ferry
10	38	from Cataraqui to Highway No. 7
11	41	from Highway No. 7 to Erinsville
12	42	from Westport to Fortthton
13	45	from Cobourg to Norwood
14	47	from Highway No. 48 to Highway No. 12
15	48	from Highway No. 401 to Highway No. 12
16	49	from Highway No. 27 to Highway No. 50
17	50	from Highway No. 7 to Highway No. 9
18	51	from Caledon to Highway No. 24
19	52	from Highway No. 2 to Highway No. 5, and from Highway No. 8 to Highway No. 97
20	54	from Highway No. 2 to Highway No. 6
21	80	from Alvinston to the County Road leading to Walkers
22	81	from Highway No. 22 to Highway No. 7
23	86	from Highway No. 7 to a point on Highway No. 86, 6 miles east of Dorking and from the County Road leading to Brussels to Bluevale

Item	Number of the King's Highway	Portions of the King's Highway
24	91	from Duntroon to Stayner
25	93	from Craighurst to Crown Hill
26	95	All
27	96	All
28	97	from Bright to Freelon
29	99	from Dundas to Highway No. 24
30	100	from Thamesford to Highway No. 7
31	104	from Grand Valley to Highway No. 9
32	133	from Fowler's Corners to Highway No. 28
33	501	from Port Severn to Honey Harbour
34	502	from Marysville to Napanee
35	76	from West Lorne to Highway No. 2

SCHEDULE 2

All that portion of the King's Highway lying north of the Severn River and east of Highway No. 69 from Washago to Highway No. 12 and east of Highway No. 12 from Highway No. 69 to Highway No. 7 north of Sunderland and north of Highway No. 7 from Highway No. 12 to Perth and north and west of Highways No. 15 and No. 29 from Perth to Arnprior, excepting thereout:

- (a) Highway No. 28 from Peterborough to Lakefield;
- (b) Highway No. 17 from Arnprior to Sault Ste. Marie;
- (c) Highway No. 11
 - (i) from Severn to the south end of the North Bay By-Pass;
 - (ii) the North Bay By-Pass; and
 - (iii) from the north end of the North Bay By-Pass to Matheson;
- (d) Highway No. 66 from Highway No. 11 to a point situate on Highway No. 66, 9 miles easterly therealong;
- (e) Highway No. 101 from Matheson to Timmins;
- (f) Highway No. 112 from Highway No. 11 to Highway No. 66;
- (g) Highway No. 108 from Highway No. 17 to Quirke Lake;
- (h) Highway No. 544 from Sudbury to Levack;
- (i) Highway No. 103 from Port Severn to Footes Bay
- (j) Highway No. 69 from Footes Bay to Hayes Corners;
- (k) Highway No. 69 from Sudbury to road leading to Byng Inlet;

- (l) Highway No. 526;
- (m) Highway 11B from North Bay to Highway No. 17;
- (n) Highway No. 547 from Sudbury to Froot;
- (o) Highway No. 536 from Highway No. 17 to Creighton.
- (1203) 10
-

THE FARM PRODUCTS MARKETING ACT

O. Reg. 30/59.

Manner of Taking Votes under Section 4
of the Act.

Made—25th February, 1959.

Filed—25th February, 1959.

REGULATIONS MADE BY THE BOARD
UNDER THE FARM PRODUCTS MARKETING
ACT

1. Ontario Regulations 218/57, 274/57 and 14/58
are revoked.

THE FARM PRODUCTS MARKETING BOARD:

G. F. PERKIN,
Chairman.

(Seal) F. K. B. STEWART,
Secretary.

Dated at Toronto, this 25th day of February, 1959.

(1204) 10

Publications Under The Regulations Act

March 14th, 1959

THE GAME AND FISHERIES ACT

O. Reg. 31/59.

Open Season for Ruffed Grouse, Sharp-tailed Grouse, Spruce Partridge and Ptarmigan.

Made—26th February, 1959.
Filed—3rd March, 1959.

REGULATIONS MADE UNDER THE GAME AND FISHERIES ACT

OPEN SEASON FOR RUFFED GROUSE, SHARP-TAILED GROUSE AND SPRUCE PARTRIDGE

1.—(1) Ruffed grouse, sharp-tailed grouse, and spruce partridge may be hunted, killed or destroyed in that part of Ontario described in Schedule 1 from the 15th day of September to the 25th day of November, both inclusive, in each of the years 1959, 1960 and 1961.

(2) No person shall hunt, kill or destroy in one day an aggregate number of ruffed grouse, sharp-tailed grouse, or spruce partridge exceeding five, and no person shall have in his possession at one time an aggregate number exceeding twenty.

OPEN SEASON FOR PTARMIGAN

2.—(1) Ptarmigan may be hunted, killed or destroyed in any part of Ontario from,

(a) the 1st day of September, 1959, to the 1st day of April, 1960, both inclusive;

(b) the 1st day of September, 1960, to the 1st day of April, 1961, both inclusive; and

(c) the 1st day of September, 1961, to the 2nd day of April, 1962, both inclusive.

(2) No person shall hunt, kill or destroy more than five ptarmigan in one day, or have in his possession more than fifteen ptarmigan at one time.

3.—(1) Ontario Regulations 209/58, except subregulation 1 of regulation 3, are revoked.

(2) Subregulation 1 of regulation 3 of Ontario Regulations 209/58 is revoked on the 2nd day of April, 1959.

SCHEDULE 1

1. The territorial districts of Cochrane, Kenora, Rainy River, Thunder Bay and Timiskaming.

2. Those parts of the territorial districts of Algoma, Nipissing and Sudbury lying northerly and westerly of a line described as follows:

COMMENCING at a point in the boundary between Ontario and Quebec lying east astronomically from the intersection of the centre lines of those parts of the King's Highway known as number 17 and as number 533 in the Town of Mattawa in the Territorial District of Nipissing; thence west astronomically to that intersection; thence in a general westerly direction along the centre line of that part of the King's Highway known as number 17 to its intersection with the easterly boundary of the City of Sault Ste. Marie in the Territorial District of Algoma; thence south astronomically to the International Boundary.

(1237)

11

THE FARM PRODUCTS MARKETING ACT

O. Reg. 32/59.

Tender-fruit Plebiscite.
Made—3rd March, 1959.
Filed—3rd March, 1959.

REGULATIONS MADE BY THE BOARD UNDER THE FARM PRODUCTS MARKETING ACT

1. Regulation 4 of Ontario Regulations 10/59 is amended by adding thereto the following subregulation:

(7) Notwithstanding subregulation 6, where a corporation or owner of a business carried on by a partnership or under a trade name, farm name or other designation, designates in writing on or before polling day a person to vote in the plebiscite, the Deputy Returning Officer shall record the name of that person on the voters' list opposite the name of the corporation or owner of a business, as the case may be, and that person shall be entitled to vote in the plebiscite for the corporation or owner of the business.

THE FARM PRODUCTS MARKETING BOARD:

G. F. PERKIN,
Chairman.

(Seal)

F. K. B. STEWART,
Secretary.

Dated at Toronto, this 3rd day of March, 1959.

(1238)

11

THE INDUSTRIAL STANDARDS ACT

O. Reg. 33/59.

Schedule for the Electrical Repair-and-Construction Industry in the Port Arthur—Fort William Zone.

Made—26th February, 1959.
Filed—4th March, 1959.

REGULATIONS MADE UPON THE RECOMMENDATION OF THE MINISTER UNDER THE INDUSTRIAL STANDARDS ACT

1. The Schedule appended hereto shall be in force during pleasure within the zone and be binding upon the employers and employees in the industry referred to in the Schedule.

2. These regulations come into force on the tenth day after the publication thereof in THE ONTARIO GAZETTE under *The Regulations Act*.

SCHEDULE FOR THE ELECTRICAL REPAIR-AND-CONSTRUCTION INDUSTRY IN THE PORT ARTHUR—FORT WILLIAM ZONE

INTERPRETATION

1. In this Schedule, "holiday" means,

(a) Saturday;

(b) Sunday;

- (c) New Year's Day;
- (d) Good Friday;
- (e) Victoria Day;
- (f) Dominion Day;
- (g) Port Arthur—Fort William Civic Holiday;
- (h) Labour Day;
- (i) Thanksgiving Day;
- (j) Christmas Day; and
- (k) the 26th of December.

HOURS OF WORK

2. The regular working periods for the industry are,

- (a) a regular working-week consisting of not more than 40 hours of work performed during the regular working-days; and
- (b) a regular working-day consisting of not more than 8 hours of work performed on Monday, Tuesday, Wednesday, Thursday, or Friday, between 8 a.m. and 5 p.m.

MINIMUM RATES OF WAGES

3. The minimum rate of wages for work performed during a regular working-day shall be,

- (a) to and including the 30th day of June, 1959, \$2.70 an hour; and
- (b) on and after the 1st day of July, 1959, \$2.75 an hour.

SHIFT WORK

4.—(1) Where an employee performs work in one of two or more regular shifts, the employee shall be deemed to be employed during a regular working-day in respect of work that,

- (a) is not in excess of 8 hours in a 24-hour period; or
- (b) consists of the instruction of the employees of an on-coming shift.

(2) One of the shifts that begin in a 24-hour period shall be a day shift and the rest shall be night shifts.

(3) An employee who works on a night shift shall be entitled, as a minimum, to wages for 8 hours for work of 7 hours.

OVERTIME WORK

5. Overtime work is work,

- (a) that is not performed during a regular working-day; or
- (b) that is performed on a holiday.

6.—(1) No overtime work shall be performed in the industry without a permit from the advisory committee.

(2) The advisory committee is authorized to issue the permits subject to the terms and conditions of this Schedule.

7. No permit for overtime work shall be issued to any person other than an employer.

RATES OF WAGES FOR OVERTIME WORK

8. The rate of wages for overtime work shall be,

(a) for overtime work performed during the 2-hour period immediately following the regular working-day on Monday, Tuesday, Wednesday, Thursday, or Friday,

- (i) to and including the 30th day of June, 1959, \$4.05 an hour, and
- (ii) on and after the 1st day of July, 1959, \$4.13 an hour; and

(b) for all other overtime work,

- (i) to and including the 30th day of June, 1959, \$5.40 an hour, and
- (ii) on and after the 1st day of July, 1959, \$5.50 an hour.

ADVISORY COMMITTEE

9. The advisory committee is authorized to fix a minimum rate of wages lower than the rate fixed by this Schedule for an individual who is handicapped.

(1239)

11

THE INDUSTRIAL STANDARDS ACT

O. Reg. 34/59.

Advisory Committees.

Made—19th February, 1959.

Filed—4th March, 1959.

REGULATIONS MADE BY THE MINISTER UNDER THE INDUSTRIAL STANDARDS ACT

1. The Table of Ontario Regulations 117/56, as amended by Ontario Regulations 184/56, 193/56, 226/56, 259/56, 13/57, 49/57, 125/57, 133/57, 149/57, 27/58, 34/58, 58/58, 137/58, 244/58, 269/58, 280/58, 292/58, and 305/58, is further amended by adding thereto the following item:

71	Port Arthur—Fort William	Schedule for the electrical repair-and-construction industry
----	--------------------------	--

CHARLES DALEY,
Minister of Labour.

February 19, 1959.

(1240)

11

THE HIGHWAY IMPROVEMENT ACT, 1957

O. Reg. 35/59.

Controlled-access Highways—Diversions Southern Ontario.

Made—5th March, 1959.

Filed—6th March, 1959.

REGULATIONS MADE UNDER THE HIGHWAY IMPROVEMENT ACT, 1957

1. Ontario Regulations 52/58, as amended by Ontario Regulations 98/58, 142/58, 172/58, 216/58, 230/58, 260/58, and 3/59, are further amended by adding thereto the following schedules:

ROSSMORE BY-PASS

SCHEDULE 21

In the Township of Ameliasburgh in the County of Prince Edward and shown outlined in red and illustrated on Department of Highways plan P-1508-23, registered in the Registry Office for the registry division of the County of Prince Edward as No. 105.

MOUNTAIN VIEW BY-PASS

SCHEDULE 22

In the Township of Ameliasburgh in the County of Prince Edward and shown outlined in red and illustrated on Department of Highways plan P-1508-24, registered in the Registry Office for the registry division of the County of Prince Edward as No. 103.

(1241)

11

THE HIGHWAY IMPROVEMENT ACT, 1957

O. Reg. 36/59.

Controlled-access Highways—Trans-Canada Highway—Orillia to Manitoba Boundary.

Made—5th March, 1959.

Filed—6th March, 1959.

REGULATIONS MADE UNDER
THE HIGHWAY IMPROVEMENT ACT, 1957

1. Ontario Regulations 290/58 are amended by adding thereto the following schedules:

ROSSPORT BY-PASS

SCHEDULE 24

In Township 86 in the District of Thunder Bay being that portion of the King's Highway shown coloured red on a Department of Highways plan numbered P-2832-10 registered in the Registry and Land Titles offices at Port Arthur as Nos. 39013 and 54781, respectively.

NIPIGON BY-PASS

SCHEDULE 25

In the Township of Nipigon in the District of Thunder Bay being that portion of the King's Highway shown coloured red on a Department of Highways plan numbered P-2461-56 filed in the office of the Registrar of Regulations at Toronto as No. 255.

(1242)

11

THE GAME AND FISHERIES ACT

O. Reg. 37/59.

Open Seasons—Deer and Moose.

Made—5th March, 1959.

Filed—6th March, 1959.

REGULATIONS MADE UNDER
THE GAME AND FISHERIES ACT

OPEN SEASON FOR DEER AND MOOSE

1. These regulations do not apply to provincial parks, and are subject to Ontario Regulations 35/53 and 212/57.

2. The holder of a licence in Form 5 or 15 of Ontario Regulations 104/56 may hunt, kill or destroy moose in that part of Ontario described in Schedule 1,

- (a) in the years 1959 and 1960, from the 1st day of October to the 24th day of December, both inclusive; and
- (b) in the year 1961, from the 30th day of September to the 23rd day of December, both inclusive.

3. The holder of a licence in Form 5 of Ontario Regulations 104/56 may hunt, kill or destroy moose in those parts of Ontario described in,

- (a) Schedule 2,
 - (i) in the years 1959 and 1960, from the 1st day of October to the 24th day of December, both inclusive, and
 - (ii) in the year 1961, from the 30th day of September to the 23rd day of December, both inclusive; and
- (b) Schedule 3,
 - (i) in the years 1959 and 1960, from the 15th day of October to the 24th day of December, both inclusive, and
 - (ii) in the year 1961, from the 14th day of October to the 23rd day of December, both inclusive.

4. The holder of a licence in Form 15 of Ontario Regulations 104/56 may hunt, kill or destroy moose in that part of Ontario described in Schedule 3,

- (a) in the year 1959, from the 15th day of October to the 16th day of November, both inclusive;
- (b) in the year 1960, from the 15th day of October to the 15th day of November, both inclusive; and
- (c) in the year 1961, from the 14th day of October to the 15th day of November, both inclusive.

5. The holder of a licence in Form 6 of Ontario Regulations 104/56 may hunt, kill or destroy moose in that part of Ontario described in Schedule A of Ontario Regulations 35/53,

- (a) in the years 1959 and 1960, from the 1st day of October to the 24th day of December, both inclusive; and
- (b) in the year 1961, from the 30th day of September to the 23rd day of December, both inclusive.

6. The holder of a licence in Form 2, 4, 12, 14 or 15 of Ontario Regulations 104/56 may hunt, kill or destroy deer in those parts of Ontario described in,

- (a) Schedule 4,
 - (i) in the years 1959 and 1960, from the 22nd day of October to the 25th day of November, both inclusive, and
 - (ii) in the year 1961, from the 21st day of October to the 25th day of November, both inclusive;
- (b) Schedule 5,
 - (i) in the years 1959 and 1960, from the 1st day of October to the 25th day of November, both inclusive, and

(ii) in the year 1961, from the 30th day of September to the 25th day of November, both inclusive;

(c) Schedule 6,

(i) in the years 1959 and 1960, from the 15th day of October to the 25th day of November, both inclusive, and

(ii) in the year 1961, from the 14th day of October to the 25th day of November, both inclusive; and

(d) Schedule 7,

(i) in the year 1959, from the 31st day of October to the 25th day of November, both inclusive, and

(ii) in the years 1960 and 1961, from the 1st day of November to the 25th day of November, both inclusive.

7. The holder of a licence in Form 3 of Ontario Regulations 104/56 may hunt, kill or destroy deer in that part of Ontario described in Schedule A of Ontario Regulations 35/53,

(a) in the years 1959 and 1960, from the 1st day of October to the 25th day of November, both inclusive; and

(b) in the year 1961, from the 30th day of September to the 25th day of November, both inclusive.

8. The holder of a licence in Form 5 of Ontario Regulations 104/56 may hunt, kill or destroy moose in the year 1959 in those parts of Ontario described in,

(a) Schedule 8, from the 26th day of November to the 1st day of December, both inclusive;

(b) Schedule 9, from the 22nd day of October to the 25th day of November, both inclusive; and

(c) Schedule 10, from the 31st day of October to the 25th day of November, both inclusive.

9. The holder of a licence in Form 2, 4, 12, 14 or 15 of Ontario Regulations may hunt, kill or destroy deer in the year 1959 in those parts of Ontario described in Schedule 11 from the 19th day of October to the 13th day of November, both inclusive, and from the 14th day of November to the 25th day of November, both inclusive.

10. Only bows and arrows may be used from the 19th day of October to the 13th day of November, both inclusive, in the year 1959 in those parts of Ontario described in Schedule 11.

11. Ontario Regulations 155/58, 210/58 and 274/58 are revoked.

SCHEDULE 1

Commencing at the intersection of the boundary between Ontario and Quebec with the southerly shore of James Bay; thence southerly along that boundary to its intersection with the centre line of the right-of-way of the most northerly east-west line of the Canadian National Railways; thence westerly along that centre line to its intersection with the easterly boundary of the geographic Township of Shackleton in the Territorial District of Cochrane; thence southerly along the easterly boundaries of the geographic townships of Shackleton, Carmichael, Ford, Oke, Aitken, Fortune, and Enid, to the south-easterly corner of the last-mentioned geographic township; thence southerly along the easterly boundaries of the geographic townships of Frey, Sewell, and Kenogaming, in the Territorial District of Sudbury, to the south-westerly corner

of the geographic Township of Pharand in the Territorial District of Timiskaming; thence easterly along the southerly boundaries of the geographic townships of Pharand, Childerhose, Doyle, Musgrove, Bartlett, and Geikie, to the south-easterly corner of the last-mentioned geographic township; thence southerly along the westerly boundaries of the geographic townships of Hincks, Montrose, Midlothian, Raymond, Knight, Turrell, Leonard, North Williams, and Dufferin, to the south-westerly corner of the last-mentioned geographic township; thence westerly along the southerly boundaries of the geographic townships of Browning, Amyot, Moffat, Hennessy, and Inverness, in the Territorial District of Sudbury, to the south-westerly corner of the last-mentioned geographic township; thence southerly along the westerly boundaries of the geographic townships of Brebeuf, Baynes, Dublin, and Muldrew, to the south-westerly corner of the last-mentioned geographic township; thence westerly along the southerly boundaries of the geographic townships of Athlone, La Fleche, Alton, Jasper, Durban, Ethel, and Comox, to the south-westerly corner of the last-mentioned geographic township; thence northerly along the westerly boundaries of the geographic townships of Comox, Fulton, and Iris, to the north-westerly corner of the last-mentioned geographic township; thence westerly along the southerly boundaries of geographic townships 8Z, 8A, 8B, 8C, 8D, 8E, 8F, 8G, 8H, 22 Range 15, and 23 Range 15, to the south-westerly corner of the last-mentioned geographic township; thence northerly along the easterly boundaries of geographic Township 24 in Ranges 15, 16, 17, 18, 19, 20, and 21, to the north-easterly corner of the last-mentioned geographic township; thence westerly along the northerly boundaries of geographic townships 24, 25, 26, 27, 28, 29, 30, and 31, in Range 21, to the shore of Lake Superior; thence northerly and westerly along the shore of Lake Superior to the boundary between the territorial districts of Algoma and Thunder Bay; thence southerly along that boundary to the boundary between Canada and United States; thence in a general westerly direction along the last-mentioned boundary to its intersection with the boundary between the territorial districts of Rainy River and Thunder Bay; thence northerly along the last-mentioned boundary to the third Base Line; thence westerly along that Boundary and that base line to the 6th Meridian surveyed by Ontario Land Surveyor Niven in 1894; thence northerly along that meridian to the 24th mile post, being the boundary between the territorial districts of Kenora and Rainy River; thence westerly along the boundary between the territorial districts of Kenora and Rainy River to its intersection with the 7th Meridian; thence northerly along that meridian to the south boundary of the geographical Township of MacNicol; thence easterly along the south boundaries of the geographic townships of MacNicol, Tustin and Bridges to the south-west corner of the geographic Township of Docker; thence northerly along the west boundaries of the geographic townships of Docker and Smellie and the northerly production of the last-mentioned boundary to the centre line of the most northerly east-west line of the Canadian National Railways; thence westerly along that centre line to the boundary between Ontario and Manitoba; thence northerly and north-easterly along that boundary to the shore of Hudson Bay; thence easterly, southerly, south-easterly and easterly, along the shores of that Bay and James Bay to the point of commencement.

SCHEDULE 2

Commencing at the intersection of the centre line of the right-of-way of the most northerly east-west line of the Canadian National Railways with the boundary between Ontario and Manitoba; thence easterly along that centre line to the northerly production of the west boundary of the geographic Township of Smellie; thence southerly along that production and the west boundaries of the geographic townships of Smellie and Docker to the south-east corner of the geographic Township of Bridges; thence westerly along the south boundaries of the geographic townships of

Bridges, Tustin and MacNicol to the 7th Meridian; thence southerly along that meridian to the boundary between the territorial districts of Kenora and Rainy River; thence west and westerly along that boundary to the boundary between Canada and United States; thence north-westerly along that boundary to the boundary between Ontario and Manitoba; thence northerly along that boundary to the point of commencement.

SCHEDULE 3

Commencing at the intersection of the centre line of the right-of-way of the most northerly east-west line of the Canadian National Railways with the boundary between Ontario and Quebec; thence westerly along that centre line to its intersection with the easterly boundary of the geographic Township of Shackleton in the Territorial District of Cochrane; thence southerly along the easterly boundaries of the geographic townships of Shackleton, Carmichael, Ford, Oke, Aitken, Fortune, and Enid, to the south-easterly corner of the last-mentioned geographic township; thence southerly along the easterly boundaries of the geographic townships of Frey, Sewell, and Kenogaming, in the Territorial District of Sudbury, to the south-westerly corner of the geographic Township of Pharand in the Territorial District of Timiskaming; thence easterly along the southerly boundaries of the geographic townships of Pharand, Childerhose, Doyle, Musgrove, Bartlett, and Geikie, to the south-easterly corner of the last-mentioned geographic township; thence southerly along the westerly boundaries of the geographic townships of Hincks, Montrose, Midlothian, Raymond, Knight, Tyrrell, Leonard, North Williams, and Dufferin, to the south-westerly corner of the last-mentioned geographic township; thence westerly along the southerly boundaries of the geographic townships of Browning, Amyot, Moffat, Hennessy, and Inverness, in the Territorial District of Sudbury, to the south-westerly corner of the last-mentioned geographic township; thence southerly along the westerly boundaries of the geographic townships of Brebeuf, Baynes, Dublin, and Muldrew, to the south-westerly corner of the last-mentioned geographic township; thence westerly along the southerly boundaries of the geographic townships of Athlone, La Fleche, Alton, Jasper, Durban, Ethel, and Comox, to the south-westerly corner of the last-mentioned geographic township; thence northerly along the westerly boundaries of the geographic townships of Comox, Fulton, and Iris, to the north-westerly corner of the last-mentioned geographic township; thence westerly along the southerly boundaries of geographic townships 8Z, 8A, 8B, 8C, 8D, 8E, 8F, 8G, 8H, 22 Range 15, and 23 Range 15, to the south-westerly corner of the last-mentioned geographic township; thence northerly along the easterly boundaries of geographic Township 24 in Ranges 15, 16, 17, 18, 19, 20, and 21, to the north-easterly corner of the last-mentioned geographic township; thence westerly along the northerly boundaries of geographic townships 24, 25, 26, 27, 28, 29, 30, and 31, in Range 21, to the shore of Lake Superior; thence northerly and westerly along the shore of Lake Superior to the boundary between the territorial districts of Algoma and Thunder Bay; thence southerly along that boundary to the boundary between Canada and United States; thence south-easterly along that boundary through Lake Superior and the St. Mary River to a point in that boundary due south of the intersection of the boundary between the geographic townships of Parke and Awenge, in the Territorial District of Algoma, with the northerly shore of the St. Mary River; thence due north to the northerly shore of the St. Mary River; thence in a general easterly direction following the mainland of the northerly shores of the St. Mary River and expansions thereof and the North Channel of Lake Huron to the south-westerly corner of the geographic Township of Spragge, and the northerly shores of the Serpent River and Serpent Lake to the easterly boundary of the Serpent River Indian Reserve; thence southerly following that boundary $1\frac{1}{2}$ miles, more or less, to its intersection with the northerly limit of that part of the King's Highway known as number 17;

thence in a general easterly direction following that northerly limit to the easterly boundary of the geographic Township of Hagar in the Territorial District of Sudbury; thence northerly along the easterly boundaries of the geographic townships of Hagar, Loughrin, Davis, Kelly, and McCarthy, to the north-easterly corner of the last-mentioned geographic township; thence westerly along the northerly boundary of the geographic Township of McCarthy to the north-westerly corner thereof; thence northerly along the easterly boundaries of the geographic townships of McConnell and DeMorest to the north-easterly corner of the last-mentioned geographic township; thence westerly along the northerly boundary of the geographic Township of DeMorest to the north-westerly corner thereof; thence northerly along the westerly boundary of the geographic Township of Turner to the north-westerly corner thereof; thence easterly along the northerly boundary of the Township of Turner to the south-westerly corner of the geographic Township of Dundee; thence northerly along the westerly boundaries of the geographic townships of Dundee and Parker to the north-westerly corner of the last-mentioned geographic township; thence easterly along the northerly boundary of the geographic Township of Parker to the south-easterly corner of the geographic Township of Gamble in the Territorial District of Timiskaming; thence northerly along the easterly boundaries of the geographic townships of Gamble and Brewster to the north-easterly corner of the last-mentioned geographic township; thence easterly along the northerly boundaries of the geographic townships of Trethewey, Whitson, van Nostrand, Klock, Barr, Firstbrook, and Bucke, to the shore of Lake Timiskaming; thence north-easterly, south-easterly, northerly, and easterly, along the shore of that lake to the boundary between Ontario and Quebec; thence northerly along that boundary to the place of commencement.

SCHEDULE 4

The Territorial District of Rainy River.

SCHEDULE 5

That portion of Ontario lying north of a line described as follows:

Commencing at the intersection of the Ontario and Quebec boundary with the most northerly east-west line of the Canadian National Railways; thence westerly along that railway to its intersection with the boundary between the territorial districts of Thunder Bay and Kenora; thence south along the boundary between the territorial districts of Thunder Bay and Kenora to its intersection with the boundary between the territorial districts of Kenora and Rainy River; thence westerly along the boundary between the territorial districts of Kenora and Rainy River to the boundary between Canada and United States; thence north-westerly along that boundary to the boundary between Ontario and Manitoba.

SCHEDULE 6

Commencing at the intersection of the most northerly east-west line of the Canadian National Railways with the west boundary of the Territorial District of Thunder Bay; thence in a general easterly direction along that railway to the boundary between Ontario and Quebec; thence southerly along the last-mentioned boundary to the northerly shore of Lake Timiskaming; thence southerly and westerly along the northerly shore of that lake to the southerly boundary of the geographic Township of Dymond in the Territorial District of Timiskaming; thence westerly along the southerly boundaries of the geographic townships of Dymond, Hudson, Lundy, Auld, Speight, Banks, and Wallis, to the south-westerly corner of the last-mentioned township; thence southerly along the easterly boundaries of the geographic townships of Brewster and Gamble to the south-easterly corner of the last-mentioned geographic township; thence westerly along

the southerly boundaries of the geographic townships of Gamble, Corley, Leckie, and Dufferin, to the south-westerly corner of the last-mentioned geographic township; thence northerly along the westerly boundaries of the geographic townships of Dufferin, North Williams, Leonard, and Tyrrell, to the intersection with the centre line of the highway known as the Elk Lake-Westree Road; thence south-westerly along that centre line to Westree Station on the Canadian National Railways; thence southerly along the centre line of the Canadian National Railways to the southerly boundary of the geographic Township of Hennessy in the Territorial District of Sudbury; thence westerly along the southerly boundaries of the geographic townships of Hennessy and Inverness to the south-westerly corner of the last-mentioned geographic township; thence southerly along the easterly boundary of the geographic townships of Paudash, Marquette, Battersby, Athlone, and Morse, to the south-easterly corner of the last-mentioned geographic township; thence westerly along the southerly boundaries of the geographic townships of Morse and Dennie, and geographic townships D, H, L, P, T, and X, in the Territorial District of Algoma, to the south-westerly corner of the last-mentioned geographic township; thence northerly along the westerly boundaries of the geographic townships of X, Y, Z, and 7Z, to the north-westerly corner of the last-mentioned geographic township; thence westerly along the southerly boundaries of geographic townships 8A, 8B, 8C, 8D, 8E, 8F, 8G, 8H, 22 Range 15, and 23 Range 15, in the Territorial District of Sudbury, to the south-westerly corner of the last-mentioned geographic township; thence southerly along the easterly boundary of geographic Township 24, Range 15, in the Territorial District of Algoma, to the south-easterly corner thereof; thence westerly and along the southerly boundaries of geographic townships 24, 25, and 26, in Range 15, Home, 28, and 29, in Range 15, and the production of the southerly boundary of the last-mentioned geographic township to its intersection with the southerly production of the boundary between the territorial districts of Algoma and Thunder Bay; thence southerly along the southerly production of the boundary between the territorial districts of Algoma and Thunder Bay to the boundary between Canada and United States; thence in a general northerly and westerly direction along that boundary to its intersection with the southerly production of the boundary between the territorial districts of Thunder Bay and Rainy River; thence northerly on the production of the boundary between the territorial districts of Thunder Bay and Rainy River and along the west boundary of the Territorial District of Thunder Bay to the point of commencement.

SCHEDULE 7

1. Commencing at the intersection of the southerly boundary of the geographic Township of Dymond, in the Territorial District of Timiskaming, with the westerly shore of Lake Timiskaming; thence westerly along the southerly boundaries of the geographic townships of Dymond, Hudson, Lundy, Auld, Speight, Banks, and Wallis, to the south-westerly corner of the last-mentioned geographic township; thence southerly along the easterly boundaries of the geographic townships of Brewster and Gamble to the south-easterly corner of the last-mentioned geographic township; thence westerly along the southerly boundaries of the geographic townships of Gamble, Corley, Leckie, and Dufferin, to the south-westerly corner of the last-mentioned geographic township; thence northerly along the westerly boundaries of the geographic townships of Dufferin, North Williams, Leonard, and Tyrrell, to its intersection with the centre line of the highway known as the Elk Lake-Westree Road; thence south-westerly along that centre line to Westree Station on the Canadian National Railways; thence southerly along the Canadian National Railways to the southerly boundary of the geographic Township of Hennessy in the Territorial District of Sudbury; thence westerly along the southerly boundary of the geographic townships of Hennessy and Inverness to

the south-westerly corner of the last-mentioned geographic township; thence southerly along the easterly boundary of the geographic townships of Paudash, Marquette, Battersby, Athlone, and Morse, to the south-easterly corner of the last-mentioned geographic township; thence westerly along the southerly boundaries of the geographic townships of Morse and Dennie, and geographic townships D, H, L, P, T, and X, to the south-westerly corner of the last-mentioned geographic township; thence northerly along the westerly boundaries of geographic townships X, Y, Z, and 7Z, to the north-westerly corner of the last-mentioned geographic township; thence westerly along the southerly boundaries of geographic townships 8A, 8B, 8C, 8D, 8E, 8F, 8G, 8H, 22 Range 15, and 23 Range 15, to the south-westerly corner of the last-mentioned geographic township; thence southerly along the easterly boundary of geographic Township 24, Range 15, to the south-easterly corner thereof; thence westerly and along the southerly boundary of geographic townships 24, 25, 26, in Range 15, Home, 28, and 29, in Range 15, and the production of the southerly boundary of geographic Township 29, Range 15, to its intersection with the boundary between the territorial districts of Algoma and Thunder Bay; thence southerly along that boundary to the boundary between Canada and United States; thence in a general south-easterly direction along the last-mentioned boundary through Lake Superior and the St. Mary River to a point in that boundary due south of the intersection of the boundary between the geographic townships of Parke and Awenge, in the Territorial District of Algoma, with the northerly shore of the St. Mary River; thence due north to the northerly shore of the St. Mary River; thence in a general easterly direction following the mainland of the northerly shores of the St. Mary River and expansions thereof and the North Channel and Georgian Bay of Lake Huron to the intersection with the boundary between the geographic Township of Humboldt in the Territorial District of Manitoulin, and the geographic Township of Travers in the Territorial District of Sudbury; thence in a general easterly direction along the southerly boundaries of the geographic townships of Travers, Struthers, Allen, Bigwood and Mason, and along the southerly and easterly boundaries of the geographic Township of Scollard, in the Territorial District of Sudbury, to the southerly boundary of the geographic Township of Latchford in the Territorial District of Nipissing; thence due east to the southerly boundary of the Territorial District of Nipissing; thence easterly along that boundary to the northerly boundary of the geographic Township of West Ferris in the Territorial District of Nipissing; thence easterly along the northerly boundaries of the geographic Township of West Ferris, Trout Lake, and the Mattawa River to its confluence with the Ottawa River; thence northerly along the westerly shores of the Ottawa River and Lake Timiskaming to the place of commencement.

2. The islands named Cockburn and Philip Edward in the Territorial District of Manitoulin.

SCHEDULE 8

Commencing at the south-west corner of the geographic Township of Harrow in the Territorial District of Sudbury; thence easterly following the mainland of the northerly shore of the North Channel and Georgian Bay of Lake Huron to the intersection with the boundary between the geographic Township of Humboldt in the Territorial District of Manitoulin, and the geographic Township of Travers in the Territorial District of Sudbury; thence in a general easterly direction along the southerly boundaries of the geographic townships of Travers, Struthers, Allen, Bigwood and Mason to the south-easterly corner of the geographic Township of Mason; thence northerly along the easterly boundaries of the geographic townships of Mason, Cosby, Cherriman and Jennings to the north-easterly corner of the geographic Township of Jennings; thence easterly along the southerly boundary of the geographic Township of Appleby to the south-easterly corner of that geographic township; thence

northerly along the easterly boundary of that geographic township and the geographic Township of Hagar to the intersection with the southerly limit of that part of the King's Highway known as number 17; thence in a general westerly direction following that southerly limit to the west boundary of the geographic Township of May in the Territorial District of Sudbury; thence southerly along that boundary and the west boundary of the geographic Township of Harrow to the point of commencement.

SCHEDULE 9

Commencing at the intersection of the boundary between the territorial districts of Rainy River and Thunder Bay with the boundary between Canada and United States; thence northerly along the boundary between the territorial districts of Rainy River and Thunder Bay to the 3rd Base Line; thence westerly along that base line, being the boundary between the territorial districts of Kenora and Rainy River, to the 6th Meridian; thence southerly along that meridian and its production to Swell Bay of Rainy Lake; thence in a south-westerly direction through that bay to a point in the boundary between Canada and United States southerly and easterly of Sandpoint Island; thence easterly along that boundary to the boundary between the territorial districts of Rainy River and Thunder Bay, being the point of commencement.

SCHEDULE 10

Commencing at the intersection of the northerly boundary of the geographic Township of Bucke, in the Territorial District of Timiskaming, with the westerly shore of Lake Timiskaming; thence southerly along the westerly shore of Lake Timiskaming and the Ottawa River to its confluence with the northerly shore of the Mattawa River, being the south-easterly corner of the Township of Mattawan, in the Territorial District of Nipissing; thence in a general westerly direction following the southerly boundaries of the geographic townships of Mattawan, Orlig, Phelps, and Widdifield, to the easterly shore of Lake Nipissing; thence southerly along that shore to the southerly boundary of the Territorial District of Nipissing; thence westerly along that boundary to the intersection with a line drawn east astronomically from the north-easterly corner of the geographic Township of Scollard in the Territorial District of Sudbury; thence west astronomically to the north-easterly corner of the geographic township of Scollard; thence in a general westerly direction along the southerly boundary of that geographic township to the south-easterly corner of the geographic Township of Mason; thence northerly along the easterly boundaries of the geographic townships of Mason, Cosby, Cherriman and Jennings, to the north-easterly corner of the geographic Township of Jennings; thence easterly along the southerly boundary of the geographic Township of Appleby to the south-easterly corner of that geographic township; thence northerly along the easterly boundaries of the geographic townships of Appleby, Hagar, Loughrin, Davis, Kelly and McCarthy, to the north-easterly corner of the last-mentioned geographic township; thence westerly along the northerly boundary of the geographic Township of McCarthy to the north-westerly corner thereof; thence northerly along the easterly boundaries of the geographic townships of McConnell and DeMorest to the north-easterly corner of the last-mentioned geographic township; thence westerly along the northerly boundary of the geographic Township of DeMorest to the north-westerly corner thereof; thence northerly along the westerly boundary of the geographic Township of Turner to the north-westerly corner thereof; thence easterly along the northerly boundary of the geographic Township of Turner to the south-westerly corner of the geographic Township of Dundee; thence northerly along the westerly boundaries of the geographic townships of Dundee and Parker to the north-westerly corner of the last-mentioned geographic township; thence easterly along the northerly boundary of the geographic Township of Parker to the south-easterly corner of the

geographic Township of Gamble in the Territorial District of Timiskaming; thence northerly along the easterly boundaries of the geographic townships of Gamble and Brewster to the north-easterly corner of the last-mentioned geographic township; thence easterly along the northerly boundaries of the geographic townships of Trethewey, Whitson, van Nostrand, Klock, Barr, Firstbrook, and Bucke, to the westerly shore of Lake Timiskaming, being the place of commencement.

SCHEDULE 11

The islands in the Territorial District of Manitoulin excepting therefrom those islands known as Cockburn and Philip Edward.

(1243)

11

THE PUBLIC LANDS ACT

O. Reg. 38/59.

Sale of Public Lands—General.

Made—5th March, 1959.

Filed—6th March, 1959.

REGULATIONS MADE UNDER THE PUBLIC LANDS ACT

1. Regulation 20 of Ontario Regulations 85/53 is amended by adding thereto the following subregulation:

(2) Regulations 21 to 27 do not apply to the sale of a lot on a plan registered in the Registry Office for the Registry Division of the County of Norfolk as No. 436.

2. Ontario Regulations 85/53 are amended by adding thereto the following regulation:

27a.—(1) The public lands composed of lots on a plan of subdivision registered in the Registry Office for the Registry Division of the County of Norfolk as No. 436, are to be sold as summer resort locations at the price shown in Column 2 of Schedule 5 for each lot or pair of lots shown opposite thereto in Column 1.

(2) Where the lessee of a lot listed in Column 1 of Schedule 5 purchases the lot and pays the purchase price of the lot on or before the 31st day of October, 1959, the purchase price shall be reduced by the amount of the rent paid under the lease of the lot for the year 1959.

(3) This regulation and Schedule 5 expire with the 30th day of December, 1960.

3. Ontario Regulations 85/53 are amended by adding thereto the following Schedule:

SCHEDULE 5

COLUMN 1	COLUMN 2
Lot Numbers	Price
1	\$217
2	207
3	207
4	218
5	231

COLUMN 1	COLUMN 2
Lot Numbers	Price
6	\$480
7	217
8	217
9	217
10	304

COLUMN 1	COLUMN 2
Lot Numbers	Price
11	\$227
12	227
13	304
14	340
15	340
16	227
17	304
18	200
19	304
20	183
21	332
22	177
23	582
24	588
25	633
26	632
27	632
28	632
29	632
30	632
31	632
32	632
33	632
34	1,150
35	632
36	632
37	632
38	632
39	632
40	632
41	632
42	937
43	768
44	865
45	865
46	865
47	865
48	865

COLUMN 1	COLUMN 2
Lot Numbers	Price
49	\$861
50	861
51	864
52	864
53	1,750
54	880
55	886
56	886
57	893
58	893
59	893
60	893
61	893
62	893
63	893
64	893
65	947
66	867
67	847
68	792
69	886
70	886
71	882
72	882
73	880
74	880
75	875
76	875
77	870
78	870
79	870
80	870
81	870
82	870
83	870
84	870
85	870
86	870

COLUMN 1	COLUMN 2
Lot Numbers	Price
87	\$870
88	870
89	870
90	875
91	904
92	640
93	369
94	425
95	408
96	455
97	401
98	407
99	409
100	410
101	414
102	417
103	417
104	421
105	425
106	427
107	427
108	463
109	393
110	432
111	432
112	432
113	432
114	432
115	432
116	432
117	432
118	354
119	356
120	327
121	415
122	427
123	425
124	425

COLUMN 1	COLUMN 2
Lot Numbers	Price
125	\$766
126	418
127	414
128	410
129	407
130	401
131	401
132	401
133	401
134	401
135	401
136	401
137	407
138	410
139	364
140	414
141	418
142	421
143	425
144	427
145	408
146	314
147	311
148	311
149	308
150	304
151	304
152	300
153	300
154	295
155	295
156	291
157	291
158	286
159	286
160	281
161	275
162	275

COLUMN 1	COLUMN 2
Lot Numbers	Price
163	\$281
164	341
165	1,230
166	620
167	341
168	341
169	341
170	341
171 and 172	1,052
173 and 174	992
175 and 176	992
177 and 178	992
179 and 180	992
181 and 182	992
183 and 184	992
185 and 186	992
187 and 188	1,097
189	328
190	273
191 and 192	992
193 and 194	992
195 and 196	992
197 and 198	992
199	273
200 and 201	992
202 and 203	992
204 and 205	992
206 and 207	992
208 and 209	992
210 and 211	992
212 and 213	992
214	326
215	329
216	341
217	341
218	341
219	358
220	358

COLUMN 1	COLUMN 2
Lot Numbers	Price
221	\$651
222	620
223	341
224	341
225	341
226	620
227	341
228	341
229	341
230	341
231	341
232	341
233 and 234	1,216
235 and 236	1,240
237 and 238	1,240
239	320
240	341
241	341
242	341
243	341
244	620
245	341
246	324
247	366
248	341
249 and 250	1,240
251 and 252	1,107
253	620
254	347
255	375
256	387
257	358
258	358
259	575
260	522
261	685
262	511
263	489

COLUMN 1	COLUMN 2
Lot Numbers	Price
264	\$544
265	489
266	648
267	456
268	251
269	631
270	242
271	347
272	347
273	347
274	512
275	736
276	705
277	793
278	882
279	882
280	882
281	882
282	882
283	882
284	882
285	1,603
286	882
287	882
288	882
289	881
290	881
291	881
292	881
293	881
294	881
295	881
296	881
297	881
298	881
299	883
300	883
301	883

COLUMN 1	COLUMN 2
Lot Numbers	Price
302	\$870
303	854
304	854
305	854
306	854
307	854
308	854
309	854
310	854
311	854
312	854
313	854
314	854
315	886
316	886
317	893
318	893
319	555
320	555
321	740
322	709
323	788
324	547
325	401
326	453
327	453
328	453
329	453
330	453
331	439
332	439
333	439
334	439
335	439
336	776
337	427
338	427
339	427

COLUMN 1	COLUMN 2	COLUMN 1	COLUMN 2	COLUMN 1	COLUMN 2	COLUMN 1	COLUMN 2
Lot Numbers	Price	Lot Numbers	Price	Lot Numbers	Price	Lot Numbers	Price
340	\$427	378	\$221	416	\$985	463	\$356
341	776	379	221	417	341	464	356
342	341	380	403	418	341	465	647
343	341	381	801	419	341	466	339
344	341	382	801	420	341	467	634
345	341	383	1,047	421	341	468	354
346	341	384	1,047	422	620	469	358
347	341	385	527	423	341	470	366
348	341	386	290	424	341	471	370
349	414	387	341	425	477	472	468
350	498	388	341	426	322	473	326
351	406	389	341	427	333	474	341
352	406	390	341	428	341	475	341
353	406	391	341	429	341	476	341
354	406	392	408	430	341	477	341
355	406	393	316	431	341	478	336
356	406	394	680	432	369	479	358
357	406	395	676	433	324	480	633
358	406	396	569	434	329	481	609
359	406	397	313	435	328	482	685
360	406	398	313	437 and 438	1,445	483	362
361	406	399	313	439 and 440	1,374	484	227
362	406	400	348	441	750	485	358
363	367	401	348	442 and 443	1,278	486	338
364	367	402	348	444 and 445	1,278	487	274
365	367	403	348	446 and 447	1,306	488	322
366	367	404	348	448 and 449	1,347	489	354
367	366	405	348	450	352	490	264
368	366	406	348	451	482	491	391
369	366	407	348	452	408	492	363
370	366	408	258	453	645	493	297
371	366	409	313	454	328	494	276
372	366	410	496	455	428	495	263
373	406	411	985	456	410	496	263
374	406	412	862	457	389	497	258
375	707	413	862	458	355	498	258
376	875	414	862	459 and 460	1,166	499	258
377	221	415	985	461 and 462	1,166	500	258

COLUMN 1	COLUMN 2
Lot Numbers	Price
501	\$364
502	198
503	202
504	135
505	285
506	190
507	154
508	315
509	327
510	354
511	335
512	408
513	404
514	404
515	412
516	412
517	412
518	412
519	412
520	404
521	507
522	309
523	459
524	382
525	308
526	362
527	385
528	375
529	572
531	437
532	511
533	511
534	547
535	577
536	475
537	614
538	544
539	544

COLUMN 1	COLUMN 2
Lot Numbers	Price
540	\$544
541	413
542	413
543	413
544	413
545	413
546	413
547	413
548	413
549	413
550	413
551	413
552	413
553	413
554	413
555	413
556	569
557	585
558	216
559	435
560	384
561	239
562	224
563	211
564	211
565	205
566	205
567	211
568	211
569	200
570	188
571	182
572	314
573	245
574	325
575	295
576	458
577	570

COLUMN 1	COLUMN 2
Lot Numbers	Price
578	\$283
579	311
580	341
581	341
582	341
583	341
584	341
585	341
586	341
587	341
588	341
589	526
590	545
591	1,493
592	526
593	533
594	533
595	545
596	545
597	555
598	555
599	567
600	595
601	595
602	776
603	595

COLUMN 1	COLUMN 2
Lot Numbers	Price
604	\$595
605	595
606	595
607	471
608	474
609	651
610	532
611	595
612	644
613	561
614	789
615	356
616	871
617	425
618	685
619	694
620	550
621	562
622	575
623	1,204
624	706
625	571
626	315
627	317
628	754

(1244)

11

**THE DEPARTMENT OF EDUCATION ACT,
1954**

O. Reg. 39/59.
Elementary Schools—General.
Made—16th February, 1959.
Approved—5th March, 1959.
Filed—9th March, 1959.

**REGULATIONS MADE BY THE MINISTER
UNDER THE DEPARTMENT OF EDUCATION
ACT, 1954**

1.—(1) Subregulation 1 of regulation 6 of Ontario Regulations 155/57, except clauses *a, b, c, d, e, f* and *g*, is revoked and the following substituted therefor:

(1) A board may,

(h) place in charge of grades 1, 2, and 3 in schools under its jurisdiction a teacher who holds a Permanent Primary School Specialist's Certificate or a Primary Methods Certificate granted under former regulations, or a Supervisor's Certificate in Primary Education.

(2) Subregulations 2, 3 and 4 of the said regulation 6 are revoked and the following substituted therefor:

(2) A teacher appointed under subregulation 1 shall be known as a "supervisor".

(3) A supervisor shall be subject to the authority of the principal and the instructions of the inspector.

2.—(1) Clause *b* of subregulation 1 of regulation 17 of Ontario Regulations 155/57 is revoked and the following substituted therefor:

(b) an Elementary Industrial Arts Certificate, Type B granted under former regulations or an Elementary Industrial Arts Certificate.

(2) Clause *b* of subregulation 2 of the said regulation 17 is revoked and the following substituted therefor:

(b) an Elementary Industrial Arts Certificate, Type A granted under former regulations or an Elementary Industrial Arts Certificate.

W. J. DUNLOP,
Minister of Education.

TORONTO, February 16, 1959.

(1245)

11

THE DEPARTMENT OF EDUCATION ACT,
1954

O. Reg. 40/59.
Elementary Schools—Inspectors
Certificates.
Made—19th February, 1959.
Approved—5th March, 1959.
Filed—9th March, 1959.

REGULATIONS MADE BY THE MINISTER
UNDER THE DEPARTMENT OF EDUCATION
ACT, 1954

1.—(1) Clause *b* of subregulation 1 of regulation 2 of Ontario Regulation 43/55 is revoked and the following substituted therefor:

(b) a Permanent First Class Certificate or a Permanent Elementary-School Teacher's Certificate.

(2) Clauses *a*, *b*, *c* and *d* of subregulation 2 of the said regulation 2 are revoked and the following substituted therefor:

(a) one of,

(i) Unit 3—Educational Psychology, or Unit 221—Psychology Applied to Elementary Education, or

(ii) Unit 12—Intelligence and its Measurement, or Unit 241—Educational Measurement and Evaluation I;

(b) one of,

(i) Unit 4—School Law and Administration of Education in Ontario, or

Unit 211—School Law and Administration of Education in Ontario, or

(ii) Unit 6—Principles and Practices in School Administration, or Unit 214—Administration of Public Education in Canada;

(c) one of,

(i) Unit 5—Supervision, or Unit 212—Supervision, or

(ii) Unit 9—Instructional Techniques and Practices, or Unit 235—Current Practices in Elementary Education; and

(d) one additional unit chosen from those announced in the current or former calendars of the college.

W. J. DUNLOP,
Minister of Education.

TORONTO, February 19, 1959.

(1246)

11

Publications Under The Regulations Act

March 21st, 1959

THE LABOUR RELATIONS ACT

O. Reg. 41/59.

Rules of Practice and Procedure.

Made—2nd March, 1959.

Approved—5th March, 1959.

Filed—10th March, 1959.

REGULATION MADE BY THE BOARD UNDER THE LABOUR RELATIONS ACT

1. Regulations 236 of Consolidated Regulations of Ontario, 1950 are amended by adding thereto the following regulation:

21.—(1) Where any party to a proceeding before the Board intends to object upon constitutional grounds to the Board entertaining such proceeding, such party shall file with the Board a notice of his intention in which shall be set out in detail,

(a) a concise statement of the objection intended to be raised;

(b) the basis for the objection, including a statement of the law and a reference to the statutes and cases upon which he relies; and

(c) a statement of all relevant facts.

(2) The Registrar shall serve a copy of the notice of intention filed with the Board upon each of the other parties to the proceeding, and upon the Attorney-General for Canada and the Attorney-General for Ontario.

(3) Every other party to the proceeding shall within ten days of the service of such notice of intention file with the Board a statement of the position, if any, which he intends to take with respect to the objection including a statement of the law and a reference to the statutes and cases upon which he relies, and if he disagrees with the statement of facts as set out in the statement of intention, he shall include in his statement of position a statement of all relevant facts.

(4) The Registrar shall serve a copy of any statement of position filed with the Board upon each of the other parties to the proceeding, and upon the Attorney-General for Canada and the Attorney-General for Ontario.

(5) The Attorney-General for Canada and the Attorney-General for Ontario may appear before the Board and present argument.

ONTARIO LABOUR RELATIONS BOARD:

JACOB FINKELMAN,
Chairman.

G. W. REED,
Vice-chairman.

G. RUSSELL HARVEY,

H. F. IRWIN,

D. B. ARCHER,

COLIN C. YOUNG,
Members.

(Seal)

Toronto, 2nd day of March, 1959.

(1262)

12

THE DEPARTMENT OF EDUCATION ACT, 1954

O. Reg. 42/59.

General Legislative Grants.

Made—9th March, 1959.

Approved—10th March, 1959.

Filed—12th March, 1959.

REGULATIONS MADE BY THE MINISTER UNDER THE DEPARTMENT OF EDUCATION ACT, 1954

GENERAL LEGISLATIVE GRANTS

INTERPRETATION

1. In these regulations,

(a) "instructional salaries" means the total amount paid to or on behalf of teachers for day-school services in respect of

(i) their salaries, and

(ii) travelling allowances for itinerant teachers

and includes the amount of superannuation withheld by a board under *The Teachers' Superannuation Act*;

(b) "municipality" means city, town, village or township;

(c) "provincial equalizing factor" means the factor determined by the Department of Municipal Affairs to adjust the local assessment of the whole or part of a municipality to the assessment to be used for grant purposes;

(d) "public institution" means an institution operated by Canada, Ontario, a county, or a municipality, and having real property not taxable under *The Assessment Act*;

(e) "rural municipality" means a township either with or without municipal organization, and unsurveyed territory;

(f) "teacher" means a person employed by a board who, under a certificate or letter of standing or letter of permission from the Minister, is engaged in inspecting, supervising, or teaching in a school under the jurisdiction of the board;

(g) "urban municipality" means city, town, or village; and

(h) "year" means the period from and including the 1st day of January to and including the 31st day of December next following.

2. "Recognized cost" shall be subject to the approval of the Minister.

APPORTIONMENT

3. The general legislative grants for public schools, separate schools, continuation schools, high schools, and vocational schools shall be,

- (a) apportioned and distributed to boards in accordance with these regulations; and
- (b) applied to such school purposes as the board receiving a grant deems expedient.

CONTINGENCIES OF GRANTS

4. Where a board does not comply with the Acts administered by the Minister or the regulations thereunder, the Minister may withhold the whole or any part of a grant payable to the board.

5. Where in any year the amount voted by the Legislature for the grants under these regulations is insufficient or more than sufficient to pay the grants in full, the Minister may make a *pro-rata* reduction or increase, as the case may be.

PART 1

PUBLIC AND SEPARATE SCHOOLS

APPLICATION

6. This Part applies to general legislative grants in respect to public and separate schools.

INTERPRETATION

7.—(1) In regulations 10 and 13, "recognized cost" means,

- (a) the portion approved by the Minister for grant purposes of the payment, or of the amount set aside for payment, by a board from its current funds, or on its behalf by a municipal council, in the current year on principal and interest due in that year on debentures issued and capital loans obtained on or after the 1st day of January, 1951;
- (b) the portion approved by the Minister for grant purposes of the payment, or of the amount set aside for payment, by a board from its current funds, or on its behalf by a municipal council, in the preceding year on principal and interest due in that year on debentures issued and capital loans obtained before the 1st day of January, 1951;
- (c) the disbursement in respect of tuition fees to another board by a board from its current funds, or on its behalf by another board, in the preceding year;
- (d) the portion of the cost approved by the Minister for grant purposes in respect of disbursements made by a board from its current funds in the preceding year, except as set forth under regulation 13, for
 - (i) transportation of pupils to and from school where their parents or guardians do not contribute directly to the cost of the transportation,
 - (ii) structural alterations, new foundations, new basements, new stairways, new roofs, new floors, fire-escapes, fire-doors, new heating-equipment, new lighting, new sanitary-conveniences of a modern type, new water-facilities, new fences, new blackboards, new desks, new pianos, and new film-projectors, except where the school under the jurisdiction of the board is in an urban municipality having a population of 2,500 or more or is in a rural municipality having a population of 25,000 or more,
 - (iii) capital outlays for new schools, for additions to schools, and for new class-rooms, and

- (iv) capital outlays for school buses for the transportation of pupils; and
- (e) the total disbursements made by a board from its current funds in the preceding year, except as set forth under regulation 13, for
 - (i) instructional salaries not exceeding \$115 for each pupil of average daily attendance as determined under sub-regulations 1 and 2 of regulation 8 and under regulation 9, except where the board qualifies for a grant under sub-regulation 1 of regulation 10,
 - (ii) fuel and electricity where the board qualifies for a grant under subregulation 5 of regulation 10 and the assessment per classroom unit is less than \$30,000,
 - (iii) restoration of insured school-property destroyed or damaged, but not exceeding an amount equal to the insurance proceeds received in respect thereof, and
 - (iv) the fee for membership in the Ontario School Trustees' Council and the fee paid for membership in one member association of the Ontario School Trustees' Council,

less current-fund receipts as follows:

- (f) tuition fees from another board;
- (g) amounts transferred to current funds from capital funds;
- (h) insurance proceeds;
- (i) receipts from the sale of school buildings and equipment; and
- (j) refunds and reimbursements connected with disbursements previously included in recognized cost.

(2) In this Part, "recognized extraordinary expenditure per class-room" for a board operating a school means the quotient obtained by dividing the sum of the amounts recognized for grant purposes for debenture payments, for capital outlays from current funds, and for transportation, by the number of class-rooms recognized for grant purposes, but excluding from the calculation the fractions of class-rooms to which the board of a larger unit of administration is entitled in sub-clause i of clause b of subregulation 3.

(3) In this Part,

- (a) "assessment" means,
 - (i) the assessment of all property, including any business assessment, rateable for public-school purposes in the public-school section or for separate-school purposes in the area prescribed under section 57 of *The Separate Schools Act*, as the case may be, as shown on the assessment roll on which taxes were levied for the preceding year, adjusted by the provincial equalizing factor, and
 - (ii) where moneys are received by the board under section 33 of *The Assessment Act* or clause b of regulation 4 of Ontario Regulations 197/52, the assessment as set forth in sub-clause i, together with an amount equivalent to that which, if levied upon at the rate of real-property taxation on the rate-payers of the school-section or separate-

school organization for school purposes, would result in taxes equal to the moneys so received by the board, adjusted by the provincial equalizing factor,

but where the assessment per class-room to be used for a board in the calculation of the grant under subregulation 4, 5, or 7 of regulation 10 is more than 110 per cent of the assessment per class-room used for that board in the preceding year, the assessment per class-room of that board means 110 per cent of the latter assessment, and where there is no assessment for school purposes, the assessment per class-room shall be deemed to be \$160,000;

(b) "number of class-rooms" means,

- (i) for the board of a larger unit of administration, the number of open class-rooms on the first school-day of the current year, together with one-half of a class-room, for each of the former school-sections or separate-school areas in which the board is not operating a school and which are included in the larger unit,
- (ii) for a board all of whose pupils are attending a school operated by another board, the quotient, adjusted to the next largest whole number, obtained by dividing the number of those pupils enrolled on the first school-day of the current year by 39,
- (iii) for a board operating a school and having more than 20 pupils enrolled on the first school-day in the current year at a school operated by another board, the number of open class-rooms on the first school-day of the current year added to the quotient, adjusted to the next largest whole number, obtained by dividing the number of those pupils by 39, and
- (iv) for other boards, the number of open class-rooms on the first school-day of the current year,

but in determining the number of open class-rooms, open class-rooms in excess of the number in subregulation 3 of regulation 8 shall not be counted;

(c) "cost of operating" means

- (i) the total of the disbursements for the normal operation of the board for school purposes, exclusive of payments in respect of principal, interest, and other charges on debentures issued and capital loans obtained on or after the 1st day of January, 1951, paid out of current funds by a board or on its behalf during the preceding year, and
- (ii) payments by a board or on its behalf in respect of principal, interest, and other charges due in the current year on debentures issued and capital loans obtained on or after the 1st day of January, 1951,

less current-fund receipts as follows:

- (iii) tuition fees from another board, and
- (iv) reimbursement for transportation of non-resident pupils;

(d) "larger unit of administration" means a consolidated-school section, a township school area, an area under a township board, an improvement district, or a union of separate-school areas;

(e) "open class-room" means a class-room used throughout each school-day by pupils in the charge of a teacher, and where a class-room is used for half of each school-day for kindergarten purposes, the class-room is half an open class-room; and

(f) "population" means the population of the municipality as shown on the assessment roll on which taxes for the preceding year were levied, less the number of inmates of public institutions.

AVERAGE DAILY ATTENDANCE

8.—(1) Subject to subregulation 2, for the purpose of sub-clause i of clause e of subregulation 1 of regulation 7, the average daily attendance shall be the average daily attendance for the preceding year together with any additional average daily attendance to which the board is entitled under regulation 9.

(2) The average daily attendance shall be not less than the figure computed by multiplying the number of open class-rooms by 30, but the number of open class-rooms for this purpose shall be

- (a) the number of open class-rooms as set forth under clauses a and b of subregulation 3; or
- (b) the number of open class-rooms actually in operation on the first school-day of the current year,

whichever is the lesser.

(3) The number of open class-rooms shall not exceed

- (a) where the average daily attendance for a board in an urban municipality or in a rural school is fewer than 300, the number obtained by dividing the average daily attendance by 33 and allowing an additional room for any remaining fraction; or
- (b) where the average daily attendance for a board in an urban municipality or in a rural school is 300 or more, the number obtained by dividing the average daily attendance by 30 and making no allowance for any remaining fraction.

(4) For the purposes of determining the grant in respect of average daily attendance provided in regulation 10, "average daily attendance" for a board means average daily attendance of pupils for the previous year together with any additional average daily attendance to which the board is entitled under regulation 9.

9.—(1) Where a board operates one or more auxiliary classes or units, the average daily attendance, as determined under regulation 8, shall be increased by adding thereto,

- (a) 20 for each braille class for the blind, hard-of-hearing class, hospital class, orthopaedic class, sight-saving class, and each full-time home-instruction teacher;
- (b) 8 for each handicraft class, opportunity class, and each full-time speech-correction teacher;
- (c) 2 for each advancement class, institutional class, and open-air class;
- (d) 2 for each school which uses the services of an approved itinerant auxiliary teacher or teachers, and which is operated by the board in a municipality with a population under 25,000;
- (e) 2 for each home-instruction and orthopaedic unit;

- (f) ½ for each sight-saving unit;
 - (g) ½ for each opportunity unit in schools not served by an itinerant auxiliary teacher,
- but
- (h) the increase in average daily attendance under clause g shall not exceed ½ per school; and
 - (i) the increase in average daily attendance under clause e or f or g shall not exceed 30.

COLUMN 1	COLUMN 2
Average daily attendance of school	Number to be added
Under 50	1
50 but under 100	2
100 but under 200	3
200 but under 300	4
300 or more	5

(3) Where the pupils of 2 or more schools operated by a board receive instruction in industrial arts or home economics in one school operated by that board, the average daily attendance of those schools shall be added together for the purposes of subregulation 2.

(4) Where a class-room or unit was in operation for only one term in the preceding year, the average daily attendance shall be increased by one-half of the number calculated under subregulations 1 and 2, respectively.

(2) Where a board operates one or more industrial-arts or home-economics class-rooms, the average daily attendance, as determined under regulation 8, shall be increased for each of those class-rooms by the number set forth in Column 2 in accordance with the average daily attendance of all pupils attending the school in the preceding year set opposite thereto in Column 1 as follows:

AMOUNT OF GRANTS

10. Subject to regulations 12, 13, 15, 16 and 37,

(1) A board that operated a school in the preceding year and that was supported by assessment from an urban municipality having a population of 90,000 or more, subject to subregulation 6, shall be paid a grant of a percentage of the recognized cost and a grant per pupil of average daily attendance in accordance with the recognized extraordinary expenditure per class-room given at the top of the table and assessment per class-room given in Column 1 of the table as follows:

ELEMENTARY SCHOOLS

Urban Municipalities Population 90,000 or more

Item	Column 1	Recognized Extraordinary Expenditure per Class-Room							
		Under \$500		\$500 or more but under \$1000		\$1000 or more but under \$1500		\$1500 or more	
		Column 2	Column 3	Column 4	Column 5				
	Assessment per class-room	% of Recognized cost	Grant per pupil	% of Recognized cost	Grant per pupil	% of Recognized cost	Grant per pupil	% of Recognized cost	Grant per pupil
1	\$600,000 or more	33	\$54	34	\$56	36	\$58	38	\$60
2	500,000 or more but under \$600,000	34	56	36	58	38	60	40	62
3	400,000 or more but under \$500,000	36	58	38	60	40	62	42	64
4	300,000 or more but under \$400,000	38	60	40	62	42	64	44	66
5	250,000 or more but under \$300,000	40	62	42	64	45	66	47	68
6	200,000 or more but under \$250,000	42	64	45	66	48	68	50	70
7	150,000 or more but under \$200,000	44	66	48	68	51	70	53	73
8	under \$150,000	46	69	51	71	54	73	56	77

(2) A board in the Metropolitan Area, as defined in section 1 of *The Municipality of Metropolitan Toronto Act, 1953* that operated a school in the preceding year and that was supported by assessment from an urban municipality having a population under 90,000 or from a rural municipality, subject to subregulation 6, shall be paid a grant of a percentage of the recognized cost and a grant per pupil of average daily attendance in accordance with the recognized extraordinary expenditure per class-room given at the top of the table and with the assessment per class-room given in Column 1 of the table as follows:

ELEMENTARY SCHOOLS

METROPOLITAN AREA

Urban Municipalities Population under 90,000 and Rural Municipalities

Item	Column 1 Assessment per class-room	Recognized Extraordinary Expenditure per Class-Room					
		Under \$500	\$500 or more but under \$1000	\$1000 or more but under \$1500	\$1500 or more but under \$2000	\$2000 or more	
		Column 2 % of Recognized cost Grant per pupil	Column 3 % of Recognized cost Grant per pupil	Column 4 % of Recognized cost Grant per pupil	Column 5 % of Recognized cost Grant per pupil	Column 6 % of Recognized cost Grant per pupil	
1	\$600,000 or more	41	42	43	44	45	\$26
2	500,000 or more but under \$600,000	42	43	44	45	46	27
3	400,000 or more but under 500,000	43	45	47	49	51	32
4	300,000 or more but under 400,000	45	47	50	53	56	36
5	250,000 or more but under 300,000	47	50	54	58	62	39
6	200,000 or more but under 250,000	49	53	58	63	68	42
7	150,000 or more but under 200,000	51	56	62	68	74	44
8	under \$150,000	54	60	67	74	81	46

(3) A board that operated a school in the preceding year and that was supported by assessment from an urban municipality having a population of 13,000 or more but under 90,000, subject to subregulation 6, shall be paid a grant of a percentage of the recognized cost and a grant per pupil of average daily attendance in accordance with the recognized extraordinary expenditure per class-room given at the top of the table and with the assessment per class-room given in Column 1 of the table as follows:

ELEMENTARY SCHOOLS

Urban Municipalities Population 13,000 or more but under 90,000

Item	Column 1 Assessment per class-room	Recognized Extraordinary Expenditure per Class-Room									
		Under \$500 Column 2	\$500 or more but under \$1000 Column 3	\$1000 or more but under \$1500 Column 4	\$1500 or more but under \$2000 Column 5	\$2000 or more Column 6					
		% of Recognized cost	Grant per pupil	% of Recognized cost	Grant per pupil	% of Recognized cost	Grant per pupil	% of Recognized cost	Grant per pupil	% of Recognized cost	Grant per pupil
1	\$400,000 or more	35	\$18.50	36	\$19.00	37	\$19.50	38	\$20.00	39	\$20.50
2	350,000 or more but under \$400,000	37	19.00	38	19.50	39	20.00	40	20.50	41	21.00
3	300,000 or more but under 350,000	39	19.50	40	20.00	41	20.50	42	21.00	43	21.50
4	250,000 or more but under 300,000	41	20.00	42	20.50	43	21.00	44	21.50	45	22.00
5	200,000 or more but under 250,000	44	21.00	45	21.50	46	22.00	47	22.50	48	23.00
6	175,000 or more but under 200,000	47	22.00	48	22.50	49	23.00	50	23.50	51	24.00
7	150,000 or more but under 175,000	50	23.00	51	23.50	52	24.00	53	24.50	54	25.00
8	140,000 or more but under 150,000	52	23.50	53	24.00	54	24.50	55	25.00	56	25.50
9	130,000 or more but under 140,000	54	24.00	55	24.50	56	25.00	57	25.50	58	26.00
10	120,000 or more but under 130,000	56	24.50	57	25.00	58	25.50	59	26.00	60	26.50
11	110,000 or more but under 120,000	58	25.00	59	25.50	60	26.00	61	26.50	62	27.00
12	100,000 or more but under 110,000	60	25.50	61	26.00	62	26.50	63	27.00	64	27.50
13	under \$100,000	62	26.00	63	26.50	64	27.00	65	27.50	66	28.00

(4) A board that operated a school in the preceding year and that was supported by assessment from an urban municipality having a population of 6,500 or more, but under 13,000, subject to subregulation 6, shall be paid a grant of a percentage of the recognized cost and a grant per pupil of average daily attendance in accordance with the recognized extraordinary expenditure per class-room given at the top of the table and with the assessment per class-room given in Column 1 of the table as follows:

ELEMENTARY SCHOOLS

Urban Municipalities Population 6,500 or more but under 13,000

Item	Column 1 Assessment per class-room	Recognized Extraordinary Expenditure per Class-Room											
		Under \$500 Column 2	\$500 or more but under \$1000 Column 3	\$1000 or more but under \$1500 Column 4	\$1500 or more but under \$2000 Column 5	\$2000 or more Column 6							
		% of Recognized cost	Grant per pupil	% of Recognized cost	Grant per pupil	% of Recognized cost	Grant per pupil	% of Recognized cost	Grant per pupil	% of Recognized cost	Grant per pupil		
1	\$400,000 or more	38	\$18.00	39	\$18.50	40	\$19.00	41	\$19.50	42	\$20.00	43	\$20.50
2	350,000 or more but under \$400,000	39	18.50	40	19.00	41	19.50	42	20.00	43	20.50	44	21.00
3	300,000 or more but under 350,000	40	19.00	41	19.50	42	20.00	43	20.50	44	21.00	45	21.50
4	275,000 or more but under 300,000	41	19.50	42	20.00	43	20.50	44	21.00	45	21.50	46	22.00
5	250,000 or more but under 275,000	42	20.00	43	20.50	44	21.00	45	21.50	46	22.00	47	22.50
6	225,000 or more but under 250,000	44	20.50	45	21.00	46	21.50	47	22.00	48	22.50	49	23.00
7	200,000 or more but under 225,000	46	21.00	47	21.50	48	22.00	49	22.50	50	23.00	51	23.50
8	180,000 or more but under 200,000	48	22.00	49	22.50	50	23.00	51	23.50	52	24.00	53	24.50
9	160,000 or more but under 180,000	51	23.00	52	23.50	53	24.00	54	24.50	55	25.00	56	25.50
10	150,000 or more but under 160,000	52	24.00	53	24.50	54	25.00	55	25.50	56	26.00	57	26.50
11	140,000 or more but under 150,000	54	25.00	55	25.50	56	26.00	57	26.50	58	27.00	59	27.50
12	130,000 or more but under 140,000	56	26.00	57	26.50	58	27.00	59	27.50	60	28.00	61	28.50
13	120,000 or more but under 130,000	58	27.00	59	27.50	60	28.00	61	28.50	62	29.00	63	29.50
14	115,000 or more but under 120,000	60	28.00	61	28.50	62	29.00	63	29.50	64	30.00	65	30.50
15	110,000 or more but under 115,000	62	28.50	63	29.00	64	29.50	65	30.00	66	30.50	67	31.00
16	105,000 or more but under 110,000	64	29.00	65	29.50	66	30.00	67	30.50	68	31.00	69	31.50
17	100,000 or more but under 105,000	66	29.50	67	30.00	68	30.50	69	31.00	70	31.50	71	32.00
18	95,000 or more but under 100,000	68	30.00	69	30.50	70	31.00	71	31.50	72	32.00	73	32.50
19	90,000 or more but under 95,000	70	30.50	71	31.00	72	31.50	73	32.00	74	32.50	75	33.00
20	85,000 or more but under 90,000	72	31.00	73	31.50	74	32.00	75	32.50	76	33.00	77	33.50
21	80,000 or more but under 85,000	74	31.50	75	32.00	76	32.50	77	33.00	78	33.50	79	34.00
22	75,000 or more but under 80,000	76	32.00	77	32.50	78	33.00	79	33.50	80	34.00	81	34.50
23	70,000 or more but under 75,000	78	32.50	79	33.00	80	33.50	81	34.00	82	34.50	83	35.00
24	65,000 or more but under 70,000	80	33.00	81	33.50	82	34.00	83	34.50	84	35.00	85	35.50
25	under \$65,000	81	33.50	82	34.00	83	34.50	84	35.00	85	35.50		

(5) A board that operated a school in the preceding year and that was supported by assessment from either one or both of,
 (a) one or more urban municipalities each having a population under 6,500; and
 (b) one or more rural municipalities or parts thereof,
 subject to subregulation 6, shall be paid a grant of a percentage of the recognized cost and a grant per pupil of average daily attendance in accordance with the recognized extraordinary expenditure per class-room given at the top of the table and with the assessment per class-room given in Column 1 of the table as follows:

ELEMENTARY SCHOOLS

All Rural Municipalities, and Urban Municipalities Population under 6,500

Item	Column 1 Assessment per class-room	Recognized Extraordinary Expenditure per Class-Room													
		Under \$500	\$500 or more but under \$1500	\$1500 or more but under \$3000	\$3000 or more but under \$4500	\$4500 or more but under \$5500	\$5500 or more								
		Column 2	Column 3	Column 4	Column 5	Column 6	Column 7								
	% of Recognized cost	Grant per pupil	% of Recognized cost	Grant per pupil	% of Recognized cost	Grant per pupil	% of Recognized cost	Grant per pupil	% of Recognized cost	Grant per pupil					
1	\$160,000 or more	\$23.00	51	\$24.00	53	\$25.00	55	\$26.00	58	\$27.00	61	\$28.00	61	\$28.00	61
2	150,000 or more but under \$160,000	24.50	52	24.50	53	26.50	55	27.50	57	28.50	59	29.50	62	29.50	63
3	140,000 or more but under 150,000	25.50	54	25.50	55	26.50	57	27.50	59	28.50	61	29.50	63	30.50	65
4	130,000 or more but under 140,000	26.50	56	26.50	57	27.50	59	28.50	61	29.50	63	30.00	65	31.50	67
5	125,000 or more but under 130,000	27.00	58	27.00	59	28.00	61	29.00	63	30.00	65	31.00	67	32.00	67
6	120,000 or more but under 125,000	27.50	60	27.50	61	28.50	63	29.50	65	30.50	67	31.50	69	32.50	69
7	115,000 or more but under 120,000	28.00	62	28.00	63	29.00	65	30.00	67	31.00	69	32.00	71	33.00	71
8	110,000 or more but under 115,000	28.50	64	28.50	65	29.50	67	30.50	69	31.50	71	32.50	73	33.50	73
9	105,000 or more but under 110,000	29.00	66	29.00	67	30.00	69	31.00	71	32.00	73	33.00	75	34.00	75
10	100,000 or more but under 105,000	29.50	68	29.50	69	30.50	71	31.50	73	32.50	75	33.50	77	34.50	77
11	95,000 or more but under 100,000	30.00	70	30.00	71	31.00	73	32.00	75	33.00	77	34.00	78	35.00	78
12	90,000 or more but under 95,000	30.50	72	30.50	73	31.50	75	32.50	77	33.50	79	34.50	79	35.50	79
13	85,000 or more but under 90,000	31.00	74	31.00	75	32.00	77	33.00	79	34.00	81	35.00	80	36.00	80
14	80,000 or more but under 85,000	31.50	76	31.50	77	32.50	78	33.50	79	34.50	80	35.50	81	36.50	81
15	75,000 or more but under 80,000	32.00	78	32.00	79	33.00	79	34.00	80	35.00	81	36.00	82	37.00	82
16	70,000 or more but under 75,000	32.50	79	32.50	80	33.50	80	34.50	81	35.50	82	36.50	83	37.50	83
17	65,000 or more but under 70,000	33.00	80	33.00	81	34.00	81	35.00	82	36.00	83	37.00	84	38.00	84
18	60,000 or more but under 65,000	33.50	81	33.50	82	34.50	82	35.50	83	36.50	84	37.50	85	38.50	85
19	55,000 or more but under 60,000	34.00	82	34.00	83	35.00	83	36.00	84	37.00	85	38.00	86	39.00	86
20	50,000 or more but under 55,000	34.50	83	34.50	84	35.50	84	36.50	85	37.50	86	38.50	87	39.50	87
21	45,000 or more but under 50,000	35.00	84	35.00	85	36.00	85	37.00	86	38.00	87	39.00	88	40.00	88
22	40,000 or more but under 45,000	35.50	85	35.50	86	36.50	86	37.50	87	38.50	88	39.50	89	40.50	89
23	35,000 or more but under 40,000	36.00	86	36.00	87	37.00	87	38.00	88	39.00	89	40.00	90	41.00	90
24	30,000 or more but under 35,000	36.50	87	36.50	88	37.50	88	38.50	89	39.50	90	40.50	91	41.50	91
25	25,000 or more but under 30,000	37.00	88	37.00	89	38.00	89	39.00	90	40.00	91	41.00	91	42.00	91
26	20,000 or more but under 25,000	37.50	89	37.50	90	38.50	90	39.50	91	40.50	92	41.50	92	42.50	92
27	under \$20,000	38.00	90	38.00	91	39.00	91	40.00	92	41.00	92	42.00	92	43.00	92

(6) A board that operated a school in the preceding year and that was supported by assessment from two or more of,

- (a) an urban municipality having a population of 90,000 or more;
- (b) an urban municipality having a population of 13,000 or more but under 90,000;
- (c) an urban municipality having a population of 6,500 or more but under 13,000;
- (d) either one or both of,
 - (i) one or more urban municipalities each having a population under 6,500, and
 - (ii) one or more rural municipalities or parts thereof,

shall be paid a grant calculated in two or more parts under the provisions of subregulation 1, 3, 4, or 5, as applicable, as if a board operating a school existed for each part, by

- (e) dividing the average daily attendance of the pupils and the recognized cost, excluding transportation, among the parts in the same proportion as the enrolment of resident pupils on the last school-day of September of the same year was divided; and
- (f) adding the recognized cost of transportation of the pupils resident in each municipality to the recognized cost of the part applicable to that municipality.

(7) A board that did not operate a school in the preceding year shall be paid a grant of a percentage of the recognized cost as set forth in Column 2 in accordance with the assessment per class-room set opposite thereto in Column 1 as follows:

ELEMENTARY SCHOOLS

All Boards not Operating Schools

Item	Column 1	Column 2
	Assessment per class-room	% of Recognized cost
1	\$160,000 or more	50
2	150,000 or more but under \$160,000	52
3	140,000 or more but under 150,000	54
4	130,000 or more but under 140,000	56
5	125,000 or more but under 130,000	58
6	120,000 or more but under 125,000	60
7	115,000 or more but under 120,000	62
8	110,000 or more but under 115,000	64
9	105,000 or more but under 110,000	66
10	100,000 or more but under 105,000	68
11	95,000 or more but under 100,000	70
12	90,000 or more but under 95,000	72
13	85,000 or more but under 90,000	74
14	80,000 or more but under 85,000	76
15	75,000 or more but under 80,000	78
16	70,000 or more but under 75,000	79
17	65,000 or more but under 70,000	80
18	60,000 or more but under 65,000	81
19	55,000 or more but under 60,000	82
20	50,000 or more but under 55,000	83
21	45,000 or more but under 50,000	84
22	40,000 or more but under 45,000	85
23	35,000 or more but under 40,000	86
24	30,000 or more but under 35,000	87
25	25,000 or more but under 30,000	88
26	20,000 or more but under 25,000	89
27	under \$20,000	90

(8) A board that operated a school for only one term in the preceding year shall be paid a grant for that term calculated under the provisions of subregulation 1, 2, 3, 4, 5, or 6, whichever is applicable, and for the other term, under the provisions of subregulation 7.

(9) In addition to the grants under subregulations 1, 2, 3, 4, 5, 7, and 8, the board of a public or separate school shall be paid an additional grant of \$3 per pupil in respect of the increased average daily attendance under subregulation 1 of regulation 9.

11.—(1) In addition to the grant under subregulation 5 of regulation 10, a grant of \$300 shall be paid,

- (a) to each board in the year it enters a larger unit of administration; and
- (b) to the board of a larger unit of administration, that consists of at least 2 former school-sections or 2 former separate-school areas, for each former school-section or former separate-school area included in the larger unit of administration before the current year,

but where at least six former school-sections or six former separate-school areas are under one board, the grant shall be \$500 for each former school-section or former separate-school area.

(2) In the year in which a former school-section or a former separate-school area is withdrawn from a larger unit of administration, no grant in respect of that section or area shall be paid under subregulation 1.

TRANSFER OF SECTIONS AND AREAS

12.—(1) Where the whole of a public-school section, or a separate-school area, is transferred from one board to another, the grant for the former board for the year following the transfer shall be calculated as though there had been no transfer and be paid to the latter board.

(2) Where part of a school-section or a separate-school area is transferred from one board to another, for the year following the transfer,

- (a) the grant, exclusive of the grant calculated under subregulation 1 of regulation 11, shall be calculated as though there had been no transfer;
- (b) the portion of the grant calculated in respect of the debenture instalment on a debenture issued on behalf of either the part remaining or the part transferred shall be paid to the board of the school-section or separate-school area in the part remaining or in the part transferred, as the case may be;
- (c) the remainder of the grant calculated under clause a shall be paid to each board in the proportion that the number of pupils residing in the remaining part and residing in the part transferred, respectively, bears, on the last school-day of September preceding the transfer, to the number of pupils residing in the section or area being divided; and
- (d) where applicable, the grant under subregulation 1 of regulation 11 shall be calculated in respect of the number of former sections or areas remaining in the larger unit of administration and be paid to the board of the larger unit of administration.

NEW BOARDS AND BOARDS COMMENCING OPERATION OF A SCHOOL

13.—(1) In the year in which a new board is established, other than a board assuming jurisdiction for school purposes of an area previously administered by another board, and in each year thereafter until the year following that in which the newly-formed board has operated a school for a year, the average daily attendance and recognized cost of the current year shall be used for the purposes of this Part.

(2) In the year in which a board commences operation of a school, and the board or any former board incorporated therein has not previously operated a school, and in each year thereafter until the year following that in which the board has operated the school for a year, the average daily attendance and recognized cost of the current year shall be used for the purposes of this Part.

(3) The portion approved by the Minister for grant purposes of a disbursement for,

- (a) capital charges;
- (b) capital outlays from current funds;
- (c) tuition fees paid to another board; or
- (d) transportation,

shall be included in recognized cost but not for more than one year.

MILK

14. The board of a public or separate school shall be paid a grant equal to 50 per cent of the amount expended in the preceding year for the purchase of milk for consumption by its pupils on school days between 8.45 a.m. and 4.00 p.m., and supplied to them free of charge, less that portion of any amount contributed for the purchase of milk from any source which is in excess of 50 per cent of the amount so expended.

BOARDS APPOINTED UNDER SECTION 66 OF THE PUBLIC SCHOOLS ACT

15.—(1) Where a rural school-section is designated and a board appointed under subsection 1 of section 66 of *The Public Schools Act*, "recognized cost" means the total amount of money paid out of current revenue during the preceding year for the operation of the school or schools under the jurisdiction of the board, inclusive of tuition fees paid to any other board but exclusive of capital expenditures and expenditures for text-books, library books, milk, and rent, and less tuition fees received from any other board.

(2) The board so appointed shall be paid a grant of 50 per cent of the recognized cost as defined in subregulation 1, but where the board operates a school in a sanatorium, a hospital, or a centre for the treatment of cerebral palsy established under section 66 of *The Public Schools Act*, the grant shall be 80 per cent of the instructional salaries, 50 per cent of the tuition fees, and 50 per cent of the recognized cost for transportation as defined in sub-clause i of clause d of subregulation 1 of regulation 7, of pupils going to other schools, as paid in each case in the preceding year.

(3) Notwithstanding subregulations 1 and 2, where Canada reimburses Ontario for a portion of the disbursements for the training of disabled or handicapped persons made to a board so appointed, no grant shall be paid under these regulations.

LIMITATION OF GRANTS

16.—(1) Except in the case of the board of a larger unit of administration, the grants under this Part shall not exceed the amount by which the cost of operating exceeds the township grant payable under section 91 or 115 of *The Public Schools Act*.

(2) The total of the grants to a board under this Part and under Parts 4, 5, 6, and 7 shall not exceed in any year,

- (a) 90 per cent of the cost of operating where the assessment per class-room is \$30,000 or more, or
- (b) 95 per cent of the cost of operating where the assessment per class-room is less than \$30,000.

PART 2

HIGH SCHOOLS, CONTINUATION SCHOOLS,
AND VOCATIONAL SCHOOLS

APPLICATION

17. This Part applies to general legislative grants in respect of high schools, continuation schools and vocational schools.

INTERPRETATION

18.—(1) In this Part, "recognized cost", in respect of secondary schools and subject to subregulation 2, means,

- (a) the portion approved by the Minister for grant purposes of the payment, or of the amount set aside for payment, by a board from its current funds, or on its behalf by a municipal council, in the current year on principal and interest due in that year on debentures and capital loans other than those in respect of buildings, additions to buildings or equipment upon which a grant is provided by regulation 22;
- (b) the portion approved by the Minister for grant purposes of the payment, or of the amount set aside for payment, by a board from its current funds, or on its behalf by a municipal council, in the preceding year on principal and interest due in that year on debentures issued and capital loans obtained before the 1st day of January, 1945;
- (c) the disbursement from current funds made by a board, or on its behalf by another board, during the preceding year in respect of tuition fees to another board for pupils attending a secondary school operated by that board and, where subregulation 1 of regulation 24 is applicable, tuition fees with respect to the year preceding the transfer which are owed to the board of any former district transferred to a new district by any other board transferred to that district;
- (d) the portion of the cost approved by the Minister for grant purposes in respect of disbursements made by a board from its current funds in the preceding year, except as set forth under regulation 25, for
 - (i) transportation of pupils to and from school where their parents or guardians do not contribute directly to the cost of the transportation,
 - (ii) capital outlays for new buildings, for additions to buildings, and for equipment for new class-rooms,
 - (iii) capital outlays for school buses for the transportation of pupils, and
 - (iv) capital outlays for new heating-equipment, for new lighting, and for new sanitary-conveniences of a modern type, in schools already in operation where the average population of the municipalities within or partly within the high or continuation school district, whether or not only part of any municipality is included in the district, is under 3000; and
- (e) the total disbursements made by a board from its current funds in the preceding year, except as set forth under regulation 25, in respect of

- (i) the fee paid for membership in the Ontario School Trustees' Council and the fee paid for membership in one member association of the Ontario School Trustees' Council,
- (ii) capital outlays exclusive of expenditures for text-books, for school sites, for improvement of school sites, and for items under sub-clauses ii, iii, and iv of clause *d*, but not exceeding an amount computed by multiplying \$5 by the average daily attendance of pupils in high or continuation-schools and \$10 by the average daily attendance of pupils enrolled in vocational courses,
- (iii) restoration of insured school-property destroyed or damaged, but not exceeding an amount equal to the insurance proceeds received in respect thereof,

less current-fund receipts as follows:

- (f) amounts transferred to current funds from capital funds;
- (g) insurance proceeds;
- (h) proceeds from the sale of school buildings and equipment; and
- (i) refunds and reimbursements connected with disbursements previously included in recognized cost.

(2) Except where grants are payable under regulation 22, debenture charges and capital outlays from current funds shall form part of the recognized cost only in the proportion that the average daily attendance of all pupils attending the schools under the jurisdiction of a board, exclusive of the average daily attendance of pupils whose fees are payable by another board, bears to the total average daily attendance in those schools.

(3) In this Part "recognized extraordinary expenditure per pupil" for a board operating a secondary school means the quotient obtained by dividing the sum of the amounts recognized for grant purposes under this Part for debenture payments due in the current year, for capital outlays from current funds, and for transportation by the average daily attendance of all pupils that attended the school or schools operated by the board during the preceding year, but excluding the average daily attendance of those pupils whose fees are payable by another board.

(4) In this Part,

(a) "assessment" means,

- (i) the assessment of all property, including any business assessment, rateable for school purposes in each municipality within or partly within the high or continuation-school district, whether or not only part of any municipality is included in the district, as shown on the assessment roll on which taxes were levied for the preceding year, adjusted by the provincial equalizing factor, and
- (ii) where moneys are received by the board under section 33 of *The Assessment Act* or clause *b* of regulation 4 of Ontario Regulations 197/52, the assessment as set forth in sub-clause i, together with an amount equivalent to that which, if levied upon at the rate of real-property taxation on the rate-payers of the high or continuation

school district for school purposes, would result in taxes equal to the moneys so received by the board, adjusted by the provincial equalizing factor;

- (b) "population" means the total population of each municipality within or partly within the high- or continuation-school district, whether or not only part of the municipality is included in the district, as shown by the assessment rolls on which taxes for the preceding year were levied, less the number of inmates of public institutions; and
- (c) "assessment per capita" means the quotient obtained by dividing the number representing the total assessment of the municipalities within or partly within the high- or continuation-school district by the number representing the total population of the municipalities, but where the assessment per capita to be used for a board in the calculation of the grant under subregulation 4, 6, or 7 of regulation 21 is more than 110 per cent of the assessment per capita used for that board in the preceding year, the assessment per capita of that board means 110 per cent of the latter, and where there is no assessment for school purposes, the assessment per capita shall be deemed to be \$2600.

AVERAGE DAILY ATTENDANCE

19.—(1) Subject to subregulation 2, "average daily attendance" for a board for the purpose of determining the grant in respect of average daily attendance provided in regulation 21, means average daily attendance of pupils in the school or schools operated by the board in the preceding year, exclusive of the average daily attendance of pupils whose fees are payable by another board but inclusive of any additional average daily attendance to which the board is entitled under regulation 20.

(2) For the purposes of subregulation 1, the average daily attendance of a high or continuation school shall be not less than the figure computed by subtracting the average daily attendance of pupils whose fees are payable by another board and who attended the school from 20, or in the case of a school on an island or in a territorial district, from 40.

20.—(1) Where the board operates one or more departments of agriculture, the average daily attendance, as provided in regulation 19, shall be increased for each department by the number set forth in Column 2 in accordance with the average daily attendance of all pupils attending the school in the preceding year set opposite thereto in Column 1 as follows:

COLUMN 1	COLUMN 2
Average daily attendance of school	Number to be added
Under 100	10
100 but under 200	15
200 but under 300	20
300 or more	25

(2) Where the board operates one or more industrial-arts or home-economics class-rooms in a high or continuation school, the average daily attendance, as provided in regulation 19, shall be increased for each of those class-rooms by the number set forth in Column 2 in accordance with the average daily attendance of all pupils attending the school in the preceding year set opposite thereto in Column 1 as follows:

COLUMN 1	COLUMN 2
Average daily attendance of school	Number to be added
Under 50	1
50 but under 100	2
100 but under 200	3
200 but under 300	4
300 or more	5

(3) Where the pupils of 2 or more schools operated by a board receive instruction in industrial arts or home economics in one school operated by that board, the average daily attendance of those schools shall be added together for the purpose of subregulation 2.

(4) Where the board operates one or more home-instruction units, the average daily attendance, as provided in regulation 19, shall be increased for each of those units by 2.

(5) Where a department, class-room, or unit was in operation for only one term in the preceding year, the average daily attendance shall be increased by one-half of the number calculated under subregulations 1, 2, and 4, respectively.

AMOUNT OF GRANTS

21. Subject to regulations 24, 25, 26 and 37,

(1) A board that operated a high school or a vocational school in the preceding year and that was supported by assessment from an urban municipality having a population of 90,000 or more, subject to subregulation 5, shall be paid a grant of a percentage of the recognized cost and a grant per pupil of average daily attendance in accordance with the recognized extraordinary expenditure per pupil given at the top of the table and with the assessment per capita in Column 1 of the table as follows:

HIGH SCHOOLS AND VOCATIONAL SCHOOLS

Urban Municipalities Population 90,000 or more

		Recognized Extraordinary Expenditure per Pupil					
		Under \$50		\$50 or more but under \$100		\$100 or more	
Item	Column 1	Column 2		Column 3		Column 4	
	Assessment per capita	% of Recognized cost	Grant per pupil	% of Recognized cost	Grant per pupil	% of Recognized cost	Grant per pupil
1	\$2,500 or more	35	\$ 95	37	\$105	39	\$115
2	2,000 or more but under \$2,500	36	105	38	115	40	125
3	1,700 or more but under 2,000	37	110	39	120	41	130
4	1,500 or more but under 1,700	39	115	41	125	43	135
5	under \$1,500	41	120	43	130	45	140

(2) A board in the Metropolitan Area as defined in section 1 of *The Municipality of Metropolitan Toronto Act, 1953* that, in the preceding year, operated a high school or a vocational school or provided for the instruction of its pupils in the high schools or vocational schools of another board and that was supported by assessment from an urban municipality having a population under 90,000 or from a rural municipality, subject to subregulation 5, shall be paid a grant of a percentage of the recognized cost and a grant per pupil of average daily attendance in accordance with the recognized extraordinary expenditure per pupil given at the top of the table and with the assessment per capita in Column 1 of the table as follows:

HIGH SCHOOLS AND VOCATIONAL SCHOOLS

METROPOLITAN AREA

Urban Municipalities Population under 90,000 and Rural Municipalities

		Recognized Extraordinary Expenditure per Pupil					
		Under \$50		\$50 or more but under \$100		\$100 or more	
Item	Column 1	Column 2		Column 3		Column 4	
	Assessment per capita	% of Recognized cost	Grant per pupil	% of Recognized cost	Grant per pupil	% of Recognized cost	Grant per pupil
1	\$2,600 or more	40	\$115	45	\$140	50	\$160
2	2,500 or more but under \$2,600	42	117	47	143	52	163
3	2,400 or more but under 2,500	44	119	49	146	54	166
4	2,300 or more but under 2,400	46	121	51	149	56	169
5	2,200 or more but under 2,300	48	123	53	152	58	171
6	2,100 or more but under 2,200	50	125	55	154	60	173
7	2,000 or more but under 2,100	52	127	57	156	62	175
8	1,900 or more but under 2,000	54	129	59	158	64	177
9	1,800 or more but under 1,900	55	131	60	160	66	178
10	1,700 or more but under 1,800	56	133	61	162	68	179
11	1,600 or more but under 1,700	57	135	62	164	70	180
12	under \$1,600	58	137	63	166	72	181

(3) A board that operated a high school or a vocational school in the preceding year and that was supported by assessment from an urban municipality having a population of 13,000 or more but under 90,000, subject to subregulation 5, shall be paid a grant of a percentage of the recognized cost and a grant per pupil of average daily attendance in accordance with the recognized extraordinary expenditure per pupil given at the top of the table and with the assessment per capita in Column 1 of the table as follows:

HIGH SCHOOLS AND VOCATIONAL SCHOOLS

Urban Municipalities Population 13,000 or more but under 90,000

Item	Recognized Extraordinary Expenditure per Pupil													
	Under \$50		\$50 or more but under \$100		\$100 or more but under \$150		\$150 or more but under \$200		\$200 or more but under \$300		\$300 or more			
	Column 2	Column 3	Column 4	Column 5	Column 6	Column 7	Column 8	Column 9	Column 10	Column 11	Column 12	Column 13	Column 14	
	% of Recognized cost	Grant per pupil	% of Recognized cost	Grant per pupil	% of Recognized cost	Grant per pupil	% of Recognized cost	Grant per pupil	% of Recognized cost	Grant per pupil	% of Recognized cost	Grant per pupil	% of Recognized cost	Grant per pupil
1	39	\$119	43	\$144	45	\$154	47	\$164	49	\$174	52	\$184	55	\$194
2	42	120	46	145	48	155	50	165	52	175	55	185	58	195
3	45	121	49	146	51	156	53	166	55	176	58	186	60	196
4	48	122	52	147	54	157	56	167	58	177	60	187	62	197
5	50	123	54	148	56	158	58	168	60	178	62	188	64	198
6	52	124	56	149	58	159	60	169	62	179	64	189	66	199
7	54	125	58	150	60	160	62	170	64	180	66	190	68	200
8	56	126	60	151	62	161	64	171	66	181	68	191	70	201
9	58	127	62	152	64	162	66	172	68	182	70	192	72	202
10	60	128	64	153	66	163	68	173	70	183	72	193	74	203
11	62	129	66	154	68	164	70	174	72	184	74	194	76	204
12	64	130	68	155	70	165	72	175	74	185	76	195	78	205
13	66	131	70	156	72	166	74	176	76	186	78	196	80	206
14	67	132	71	157	73	167	75	177	77	187	79	197	81	207
15	68	133	72	158	74	168	76	178	78	188	80	198	82	208
16	69	134	73	159	75	169	77	179	79	189	81	199	83	209
17	70	135	74	160	76	170	78	180	80	190	82	200	84	210
18	71	136	75	161	77	171	79	181	81	191	83	201	85	211
19	72	137	76	162	78	172	80	182	82	192	84	202	86	212
20	73	138	77	163	79	173	81	183	83	193	85	203	87	213
21	75	139	79	164	81	174	83	184	85	194	87	204	89	214
22	77	140	81	165	83	175	85	185	87	195	89	205	91	215
23	78	142	82	167	84	177	86	187	88	197	90	207	92	216
24	79	144	83	169	85	179	87	189	89	199	91	209	93	217
25	80	146	84	171	86	181	88	191	90	201	92	211	94	218
26	81	148	85	173	87	183	89	193	91	203	93	213	95	219

- (4) A board that operated a high school or a vocational school in the preceding year and that was supported by assessment from either one or both of
 - (a) one or more urban municipalities each having a population under 13,000, and
 - (b) one or more rural municipalities or parts thereof,

subject to subregulation 5, shall be paid a grant of a percentage of the recognized cost and a grant per pupil of average daily attendance in accordance with the recognized extraordinary expenditure per pupil given at the top of the table and with the assessment per capita given in Column 1 of the table as follows:

HIGH SCHOOLS AND VOCATIONAL SCHOOLS
All Rural Municipalities and Urban Municipalities Population under 13,000

Item	Column 1 Assessment per capita	Recognized Extraordinary Expenditure per Pupil											
		Under \$50		\$50 or more but under \$100		\$100 or more but under \$150		\$150 or more but under \$200		\$200 or more but under \$300		\$300 or more	
		% of Recognized cost	Grant per pupil	% of Recognized cost	Grant per pupil	% of Recognized cost	Grant per pupil	% of Recognized cost	Grant per pupil	% of Recognized cost	Grant per pupil	% of Recognized cost	Grant per pupil
1	\$2,600 or more	50	\$119	53	\$139	55	\$154	57	\$164	59	\$174	61	\$187
2	2,500 or more but under 2,600	53	120	55	140	57	155	59	165	61	175	63	188
3	2,400 or more but under 2,500	55	121	57	141	59	156	61	166	63	176	65	189
4	2,300 or more but under 2,400	57	122	59	142	61	157	63	167	65	177	66	190
5	2,200 or more but under 2,300	59	123	61	143	63	158	65	168	66	178	67	191
6	2,100 or more but under 2,200	61	124	63	144	65	159	66	169	67	179	68	192
7	2,000 or more but under 2,100	63	125	65	145	66	160	67	170	68	180	69	193
8	1,900 or more but under 2,000	65	126	66	146	68	161	68	171	69	181	70	194
9	1,800 or more but under 1,900	66	127	67	147	68	162	69	172	70	182	71	196
10	1,700 or more but under 1,800	67	128	68	148	69	163	70	173	71	183	72	198
11	1,600 or more but under 1,700	68	129	69	149	70	164	71	174	72	184	73	200
12	1,500 or more but under 1,600	69	130	70	150	71	165	72	175	73	186	74	202
13	1,400 or more but under 1,500	70	131	71	151	72	166	73	176	74	188	75	204
14	1,300 or more but under 1,400	71	132	72	152	73	167	74	177	75	190	76	206
15	1,200 or more but under 1,300	72	133	73	153	74	168	75	178	76	192	77	208

(Continued)

HIGH SCHOOLS—Continued

All Rural Municipalities and Urban Municipalities Population under 13,000

Item	Recognized Extraordinary Expenditure per Pupil													
	Under \$50		\$50 or more but under \$100		\$100 or more but under \$150		\$150 or more but under \$200		\$200 or more but under \$300		\$300 or more			
	Column 2	Column 3	Column 4	Column 5	Column 6	Column 7	Column 8	Column 9	Column 10	Column 11	Column 12	Column 13		
	Assessment per capita													
16	1,150 or more but under 1,200	73	\$134	74	\$154	\$169	76	\$179	77	\$194	78	\$210		
17	1,100 or more but under 1,150	74	135	75	155	170	77	180	78	196	79	212		
18	1,050 or more but under 1,100	75	136	76	156	171	78	181	79	198	80	214		
19	1,000 or more but under 1,050	76	137	77	157	172	79	182	80	200	81	216		
20	950 or more but under 1,000	77	138	78	158	173	80	184	81	202	82	218		
21	900 or more but under 950	78	139	79	159	174	81	186	82	204	83	220		
22	850 or more but under 900	79	140	80	160	176	82	188	83	206	84	222		
23	800 or more but under 850	80	141	81	162	178	83	190	84	208	85	224		
24	750 or more but under 800	81	142	82	164	180	84	192	85	210	86	226		
25	700 or more but under 750	82	144	83	166	182	85	194	86	212	87	228		
26	650 or more but under 700	83	146	84	168	184	86	196	87	214	88	230		
27	600 or more but under 650	84	148	85	170	186	87	198	88	216	89	232		
28	550 or more but under 600	85	150	86	172	188	88	200	89	218	90	234		
29	500 or more but under 550	86	152	87	174	190	89	202	90	220	91	236		
30	450 or more but under 500	87	154	88	176	192	90	204	91	222	92	238		
31	400 or more but under 450	88	156	89	178	194	91	206	92	224	92	240		
32	under \$400	89	158	90	180	197	92	209	92	224	92	240		

(5) A board that operated a high school or a vocational school in the preceding year and that was supported by assessment from two or more of,

- (a) an urban municipality having a population of 90,000 or more;
- (b) an urban municipality having a population of 13,000 or more, but under 90,000; or
- (c) either one or both of,
 - (i) one or more urban municipalities each having a population under 13,000, and,
 - (ii) one or more rural municipalities or parts thereof,

shall be paid a grant calculated in two or more parts under the provisions of subregulation 1, 3, or 4, as applicable, as if a board operating a school existed for each part, by

(d) dividing the average daily attendance of the pupils, excluding those whose fees are payable by another board, and the recognized cost, excluding transportation, among the parts in the same proportion as the enrolment of resident pupils on the last school-day of September of the same year was divided; and

(e) adding the recognized cost of transportation of the pupils resident in each municipality to the recognized cost of the part applicable to that municipality.

(6) Where a board operated a vocational school in the preceding year, the provisions of subregulations 1, 2, 3, 4, and 5 shall apply, except that the grant per pupil of average daily attendance of pupils enrolled in vocational courses shall be increased by \$30.

(7) A board that operated a continuation school in the preceding year shall be paid a grant of a percentage of the recognized cost and a grant per pupil of average daily attendance in accordance with the recognized extraordinary expenditure per pupil given at the top of the table and with the assessment per capita given in Column 1 of the table as follows:

CONTINUATION SCHOOLS

Item	Column 1 Assessment per capita	Recognized Extraordinary Expenditure per Pupil					
		Under \$50		\$50 or more but under \$100		\$100 or more	
		Column 2	Column 3	Column 4	Column 5	Column 6	Column 7
		% of Recognized cost	Grant per pupil	% of Recognized cost	Grant per pupil	% of Recognized cost	Grant per pupil
1	\$2,600 or more	50	\$ 98	51	\$101	52	\$104
2	2,500 or more but under \$2,600	51	100	53	103	54	106
3	2,400 or more but under 2,500	53	102	55	105	56	108
4	2,300 or more but under 2,400	55	104	57	107	58	110
5	2,200 or more but under 2,300	57	106	59	109	60	111
6	2,100 or more but under 2,200	59	107	61	110	62	112
7	2,000 or more but under 2,100	61	108	63	111	64	113
8	1,900 or more but under 2,000	63	109	65	112	66	114
9	1,800 or more but under 1,900	64	110	66	113	67	115
10	1,700 or more but under 1,800	65	111	67	114	68	116
11	1,600 or more but under 1,700	66	112	68	115	69	117
12	1,500 or more but under 1,600	67	113	69	116	70	118
13	1,400 or more but under 1,500	68	114	70	117	71	119
14	1,300 or more but under 1,400	69	115	71	118	72	120
15	1,200 or more but under 1,300	70	116	72	119	73	121
16	1,150 or more but under 1,200	71	117	73	120	74	122
17	1,100 or more but under 1,150	72	118	74	121	75	123
18	1,050 or more but under 1,100	73	119	75	122	76	124
19	1,000 or more but under 1,050	74	120	76	123	77	125
20	950 or more but under 1,000	75	121	77	124	78	126
21	900 or more but under 950	76	122	78	125	79	127
22	850 or more but under 900	77	123	79	126	80	128
23	800 or more but under 850	78	124	80	127	81	129
24	750 or more but under 800	79	125	81	128	82	130
25	700 or more but under 750	80	126	82	129	83	131
26	650 or more but under 700	81	127	83	130	84	132
27	600 or more but under 650	82	128	84	131	85	133
28	550 or more but under 600	83	129	85	132	86	134
29	500 or more but under 550	84	130	86	133	87	135
30	450 or more but under 500	85	131	87	134	88	136
31	400 or more but under 450	86	132	88	135	89	137
32	under \$400	87	133	89	136	90	138

(8) In addition to the grants under subregulations 4 and 7, where the average daily attendance of all pupils in a continuation school or in a high school or in the high schools under the jurisdiction of a board is under 400, the board shall be paid a grant of \$10 per pupil of average daily attendance excluding the average daily attendance of those pupils whose fees are payable by other boards, but this grant shall not exceed \$2,000, and where the grant is calculated under subregulation 5, the average daily attendance for the purposes of this subregulation shall not be divided.

(9) In addition to the grants under subregulation 6, where the average daily attendance of all pupils enrolled in vocational courses is under 500, a board shall be paid a grant of \$20 per pupil of average daily attendance of pupils enrolled in vocational courses excluding the average daily attendance of those pupils whose fees are payable by other boards, but this grant shall not exceed \$4,000, and where the grant is cal-

culated under subregulation 5, the average daily attendance for the purposes of this subregulation shall not be divided.

(10) In addition to the grants under subregulations 2, 3, and 4, where a board that does not operate a vocational school offers, with the approval of the Minister, a technical course in Grades 9 and 10 and the general commercial course to the end of Grade 12 in a high school, it shall be paid a grant of an amount computed by multiplying \$20 by the average daily attendance of the pupils enrolled in the technical and general commercial courses, but excluding the average daily attendance of pupils enrolled in those courses whose fees are payable by another board.

(11) A board that did not operate a high or a continuation school in the preceding year shall be paid a grant of a percentage of the recognized cost as set forth in Column 2 in accordance with the assessment per capita set opposite thereto in Column 1 as follows:

HIGH AND CONTINUATION SCHOOLS

All Boards not Operating Schools

Item	Column 1	Column 2
	Assessment per capita	% of Recognized cost
1	\$2,600 or more	50
2	2,400 or more but under \$2,600	53
3	2,200 or more but under 2,400	56
4	2,000 or more but under 2,200	59
5	1,800 or more but under 2,000	62
6	1,600 or more but under 1,800	65
7	1,400 or more but under 1,600	68
8	1,200 or more but under 1,400	70
9	1,000 or more but under 1,200	71
10	950 or more but under 1,000	72
11	900 or more but under 950	73
12	850 or more but under 900	74
13	800 or more but under 850	75
14	750 or more but under 800	76
15	700 or more but under 750	77
16	650 or more but under 700	78
17	600 or more but under 650	79
18	550 or more but under 600	80
19	500 or more but under 550	81
20	under \$500	82

(12) A board that operated a high or continuation school for only one term in the preceding year shall be paid a grant for that term calculated under the provisions of subregulation 4 or 7, whichever is applicable, and for the other term, under the provisions of subregulation 11.

(13) The total of the grants paid to a board in respect of average daily attendance under subregulations 1, 2, 3, 4, 5, 6, 7, 8, 9 and 10 shall not exceed an amount equal to 120 per cent of the instructional salaries paid in the preceding year.

22. Where an existing agreement was entered into before the 1st day of July, 1944, between a board and the Minister with respect to the payment of grants on debenture instalments, or disbursements for buildings and equipment, the percentage set forth in the agreement shall apply.

23. In addition to the grant under regulation 21, the board of a high school that operates a school within a high-school district during the current year shall be paid,

- (a) a grant of \$150 for each rural school-section or rural union school-section that is completely within the high-school district; and
- (b) where there is a township school area in the high-school district, a grant of \$150 for each former rural school-section or former rural union school-section that is completely within the high-school district.

TRANSFER OF DISTRICTS

24.—(1) Where the whole of a high- or continuation-school district is transferred from one board to another, the grant for the former board for the year of the transfer shall be calculated as though there had been no transfer and be paid to the latter board.

(2) Where part of a high- or continuation-school district, is transferred from one board to another, for the year of the transfer,

- (a) the grant shall be calculated as though there had been no transfer;
- (b) the portion of the grant calculated in respect of the debenture instalment on a debenture issued on behalf of either the part remaining or the part transferred shall be paid to the board of the high- or continuation-school district in the part remaining or in the part transferred, as the case may be; and
- (c) the remainder of the grant calculated under clause *a* shall be paid to each board in the proportion that the number of pupils residing in the remaining part and residing in the part transferred, respectively, bears, on the last school-day of September in the year preceding the transfer, to the number of pupils residing in the area being divided.

NEW BOARDS AND BOARDS COMMENCING
OPERATION OF A SCHOOL

25.—(1) In the year in which,

- (a) one or more municipalities not previously included in a high-school district are established as a high-school district; or
- (b) either a township or at least 16 school-sections or former school-sections not previously included in a high-school district are added to an existing high-school district and the enrolment of resident secondary-school pupils in the area being added exceeds, on the last school-day of September preceding the addition, 20 per cent of the enrolment of resident secondary-school pupils in the existing high-school district,

and in each year thereafter until the year following that in which the board has operated a school for a year, the average daily attendance and recognized cost for the current year shall be used for the purposes of this Part.

(2) In the year in which the board of a high-school district, in which a school has not previously been operated, commences operation of a school, and in each year thereafter until the year following that in which the board has operated the school for a year, the average daily attendance and recognized cost of the current year shall be used for the purposes of this Part.

(3) The portion approved by the Minister for grant purposes of a disbursement for,

- (a) capital charges;
- (b) capital outlays from current funds; or
- (c) tuition fees paid to another board,

shall be included in recognized cost but not for more than one year.

BOARDS APPOINTED UNDER SUBSECTION 4 OF SECTION 12
OF THE SECONDARY SCHOOLS AND BOARDS OF
EDUCATION ACT, 1954

26.—(1) Where a high-school district is designated and a board appointed under subsection 4 of section 12 of *The Secondary Schools and Boards of Education Act, 1954*, "recognized cost" means the total amount of money paid out of current revenue during the preceding year for the operation of the school or schools under the jurisdiction of the board, inclusive of tuition fees paid to any other board but exclusive of capital expenditures and expenditures for text-books and rent, and less tuition fees received from any other board.

(2) The board so appointed shall be paid a grant of 50 per cent of the recognized cost as defined in subregulation 1.

PART 3

EVENING COURSES OF STUDY

APPLICATION

27. This Part applies to general legislative grants in respect of evening courses of study approved by the Minister.

AMOUNT OF GRANTS

28. Subject to regulation 30, a board of an elementary school that operated evening courses of study approved by the Minister shall be paid a grant of a percentage of the salaries of the teaching staff of the evening courses of study paid in the preceding year as set forth in Column 2 in accordance with the assessment per class-room set opposite thereto in Column 1 as follows:

Item	Column 1	Column 2
	Assessment per class-room	% of Recognized cost
1	\$160,000 or more	50
2	150,000 or more but under \$160,000	52
3	140,000 or more but under 150,000	54
4	130,000 or more but under 140,000	56
5	125,000 or more but under 130,000	58
6	120,000 or more but under 125,000	60
7	115,000 or more but under 120,000	62
8	110,000 or more but under 115,000	64
9	105,000 or more but under 110,000	66
10	100,000 or more but under 105,000	68
11	95,000 or more but under 100,000	70
12	90,000 or more but under 95,000	72
13	85,000 or more but under 90,000	74
14	80,000 or more but under 85,000	76
15	75,000 or more but under 80,000	78
16	70,000 or more but under 75,000	79
17	65,000 or more but under 70,000	80
18	60,000 or more but under 65,000	81
19	55,000 or more but under 60,000	82
20	50,000 or more but under 55,000	83
21	45,000 or more but under 50,000	84
22	40,000 or more but under 45,000	85
23	35,000 or more but under 40,000	86
24	30,000 or more but under 35,000	87
25	25,000 or more but under 30,000	88
26	20,000 or more but under 25,000	89
27	under \$20,000	90

29. Subject to regulation 30, a board of a secondary school that operated evening courses of study approved by the Minister shall be paid a grant of a percentage of the salaries of the teaching staff of the evening courses of study paid in the preceding year as set forth in Column 2 in accordance with the assessment per capita set opposite thereto in Column 1 as follows:

Item	Column 1	Column 2
	Assessment per capita	% of Recognized cost
1	\$2,600 or more	50
2	2,400 or more but under \$2,600	53
3	2,200 or more but under 2,400	56
4	2,000 or more but under 2,200	59
5	1,800 or more but under 2,000	62
6	1,600 or more but under 1,800	65
7	1,400 or more but under 1,600	68
8	1,200 or more but under 1,400	70
9	1,000 or more but under 1,200	71
10	950 or more but under 1,000	72
11	900 or more but under 950	73
12	850 or more but under 900	74
13	800 or more but under 850	75
14	750 or more but under 800	76
15	700 or more but under 750	77
16	650 or more but under 700	78
17	600 or more but under 650	79
18	550 or more but under 600	80
19	500 or more but under 550	81
20	under \$500	82

30.—(1) A board that operated evening courses of study in English and Citizenship, or French and Citizenship, or both, for new-comers to Canada shall be paid a grant of 90 per cent of the salaries of the teaching staff that gave instructions in these subjects in the evening courses of study in the preceding year, and the salaries of these teachers shall not be included in the salaries referred to in regulations 28 and 29.

(2) In subregulation 1, "new-comer to Canada" means a person who,

- (a) has been granted permanent admission into Canada under the *Immigration Act* (Canada); and
- (b) has not acquired Canadian citizenship under the *Canadian Citizenship Act*,

but does not include a person who is in regular attendance at school.

PART 4

GRANTS FOR TEXT-BOOKS AND LIBRARY BOOKS

APPLICATION

31. This Part applies to grants for text-books and library books bought by a board.

AMOUNT OF GRANTS

32. The board of a public or separate school shall be paid a grant equal to the amount expended in the preceding year for text-books approved under clause *z* of subsection 1 of section 12 of the Act, not exceeding an amount computed by multiplying \$3 by the average daily attendance in kindergarten to grade 10, both inclusive, during the preceding year.

33. The board of a public or separate school, except a board of an urban municipality with a population of 2,500 or more or of a rural municipality with a population of 25,000 or more, shall be paid a grant equal to the amount expended in the preceding year for library books recommended under clause *d* of subsection 2 of section 10 of the Act, not exceeding an amount computed by multiplying \$1 by the average daily attendance in kindergarten to grade 10, both inclusive, during the preceding year.

34. The board of a high, continuation, or vocational school shall be paid a grant equal to the amount expended in the preceding year for text-books approved under clause *z* of subsection 1 of section 12 of the Act, not exceeding an amount computed by multiplying \$3 by the average daily attendance of pupils in grades 9 and 10 during the preceding year, but excluding from the computation the average daily attendance of those pupils whose fees are payable by another board.

PART 5

GRANTS FOLLOWING ANNEXATION

INTERPRETATION

35. In this Part "annexation" includes amalgamation.

36. This Part applies to grants where annexation became effective on or after the 1st of January, 1949.

37.—(1) In the year in which the whole or part of a municipality is annexed to an urban municipality, the grant shall be calculated,

- (a) in the case of public or separate schools, under regulation 12; and
- (b) in the case of secondary schools, under regulation 24.

(2) Where the whole or part of a municipality is annexed to an urban municipality, and at the date of annexation there were outstanding debentures for one or more school buildings in that municipality or part, as the case may be, the payments on the debentures, to the extent that they were eligible for grant for the board of the school-section, separate-school area, or high-school district in the area annexed in the year preceding annexation, shall, except in the year of annexation, form part of the recognized cost of the public-, separate-, or high-school board of the urban municipality and the grant thereon shall be calculated at the rate applicable to,

- (a) the board of the school-section, separate-school area, or high-school district in the annexed area for the year preceding annexation;
- (b) the board of the school-section, separate-school area, or high-school district of the urban municipality for the year preceding annexation; or
- (c) the board of the school-section, separate-school area, or high-school district of the urban municipality for the current year,

whichever is the greatest.

PART 6

GRANTS FOR INSTRUCTION IN INDUSTRIAL ARTS OR HOME ECONOMICS TO NON-RESIDENT PUPILS

38. Where instruction in industrial arts or home economics was given in the preceding year to pupils admitted free from a school under the jurisdiction of another board, a grant of \$7.50 for each pupil so admitted shall be paid to the board giving the instruction for each term in which the pupil attended.

PART 7

GRANTS FOR INSTRUCTION IN INDUSTRIAL ARTS OR HOME ECONOMICS IN JOINTLY OPERATED CLASS-ROOMS

39.—(1) Where prior to the 1st of January, 1954, the boards of four or more larger units of administration operated jointly a class-room for instruction in industrial arts or home economics, and the instruction is continued thereafter jointly by two or more of those boards, or by two or more of those boards and the board or boards of one or more school-sections or union school-sections or separate-school areas, a grant of \$7.50 shall be paid to each board which continues to operate the class-room for each of its pupils for each term in which the pupil attended during the preceding year.

(2) In subregulation 1, "larger unit of administration" has the same meaning as in clause *d* of subregulation 3 of regulation 7.

PART 8

GRANTS FOR THE CONSTRUCTION AND EQUIPMENT OF VOCATIONAL UNITS

40.—(1) This Part applies to boards that qualify for payment under an agreement between Ontario and Canada whereby Canada reimburses Ontario for a portion of a payment by Ontario to boards for the construction and equipment of new vocational units.

(2) In addition to the amount recognized for grant purposes under the provisions of subregulation 3 of regulation 18, the Minister may approve for grant purposes, an amount, not exceeding \$10,000 per unit, of a board's disbursement for the construction and equipment of new vocational units.

(3) A board that operates a vocational school shall be paid in the current year a grant of a percentage of the amount approved under subregulation 2 at the rate applicable for an approved capital expenditure in the year in which the disbursement is made.

(4) In this Part, "vocational unit" means a vocational shop, a vocational drafting room, a vocational science laboratory, or a vocational class-room for typewriters or business machines, in a vocational or a composite school.

PART 9

GENERAL

41.—(1) A board that qualifies for a grant under the provisions of subregulation 2 of regulation 10 shall not be eligible for the grants provided under subregulations 3, 4 and 5 of regulation 10.

(2) A board that qualifies for a grant under the provisions of subregulation 2 of regulation 21 shall not be eligible for the grant provided under subregulations 3, 4 and 11 of regulation 21.

PART 10

REVOCATION OF REGULATIONS

42. Ontario Regulations 49/58 and 227/58 are revoked.

W. J. DUNLOP,
Minister of Education.

Toronto, March 9, 1959.

(1263)

12

THE PUBLIC HEALTH ACT

O. Reg. 43/59.

Health Units—Areas that may be included—Muskoka.
Made—5th March, 1959.
Filed—13th March, 1959.

REGULATIONS MADE UNDER THE PUBLIC HEALTH ACT

1. Regulation 1 of Regulations 339 of Consolidated Regulations of Ontario, 1950, is amended by striking out "and" in clause *b* and by adding thereto the following clauses:

(*d*) Conger, and

(*e*) Cowper.

(2636)

12

Publications Under The Regulations Act

March 28th, 1959

THE HIGHWAY TRAFFIC ACT

CORRIGENDUM

In regulation 2 of Ontario Regulations 11/59 on page 30 (foot pagination) in The Ontario Gazette published on the 7th day of February, 1959, "54 of 54a of the Act" in the seventh line should read "54 or 54a of the Act".

(2661)

13

THE DEPARTMENT OF EDUCATION ACT, 1954

O. Reg. 44/59.

Secondary Schools—General.

Made—19th February, 1959.

Approved—12th March, 1959.

Filed—16th March, 1959.

REGULATIONS MADE BY THE MINISTER UNDER THE DEPARTMENT OF EDUCATION ACT, 1954

1. In these regulations "principal regulations" means Ontario Regulations 100/56.

2. Clause *b* of subregulation 3 of regulation 50 of the principal regulations is revoked and the following substituted therefor:

(*b*) an Interim or Permanent Intermediate Home Economics Certificate, and

(*i*) an Interim High School Assistant's Certificate, Type B, or

(*ii*) an Interim or Permanent First Class Certificate or an Interim or Permanent Elementary-School Teacher's Certificate.

3. Regulation 51, as amended by regulation 6 of Ontario Regulations 225/58, and regulation 52 of the principal regulations are revoked and the following substituted therefor:

51. (1) A full-time teacher who teaches industrial arts part time in Grade 9 or 10 shall hold an Interim High School Assistant's Certificate, Type B, and an Interim or Permanent Intermediate Industrial Arts Certificate.

(2) A full-time teacher who teaches industrial arts part time in Grade 11 or 12 shall hold an Interim High School Assistant's Certificate, Type B and an Interim or Permanent Specialist Certificate in Industrial Arts.

(3) A teacher who teaches industrial arts full time in Grade 9 or 10 shall hold an Interim or Permanent Intermediate Industrial Arts Certificate.

(4) A teacher who teaches industrial arts full time in Grade 11 or 12 shall hold an Interim or Permanent Specialist Certificate in Industrial Arts.

(5) A teacher who teaches industrial arts full time and who teaches part of that time in Grade 11 or 12 shall hold an Interim or Permanent Specialist Certificate in Industrial Arts.

52. (1) A teacher of technical shop work or drafting shall hold an Interim Vocational Certificate, Type B in the subject or subjects taught.

(2) A teacher who teaches

(*a*) shop work or drafting of the limited vocational course; and

(*b*) industrial arts of the General Course,

full time in a high school or a collegiate institute shall hold an Interim or Permanent Intermediate Industrial Arts Certificate.

4. Subregulation 1 of regulation 72 of the principal regulations, except the clauses, is revoked and the following substituted therefor:

(1) Notwithstanding regulation 60, during his official visit the secondary-school inspector shall

W. J. DUNLOP,
Minister of Education.

TORONTO, February 19, 1959.

(2652)

13

THE DEPARTMENT OF EDUCATION ACT, 1954

O. Reg. 45/59.

Grade 13 Departmental Examinations.

Made—10th February, 1959.

Approved—12th March, 1959.

Filed—16th March, 1959.

REGULATIONS MADE BY THE MINISTER UNDER THE DEPARTMENT OF EDUCATION ACT, 1954

GRADE 13 DEPARTMENTAL EXAMINATIONS

INTERPRETATION

1. In these regulations

(*a*) "application" means application to write one or more grade 13 Departmental examinations;

(*b*) "August examinations" means grade 13 Departmental examinations held in the month of August;

(*c*) "candidate" means candidate for the grade 13 Departmental Examinations;

(*d*) "examination centre" means an examination centre at which grade 13 Departmental examinations are held;

(*e*) "grade 13 examinations" means grade 13 Departmental examinations;

(*f*) "presiding officer" includes chief presiding officer and assistant presiding officer; and

- (g) "Registrar" means Registrar of the Department.

EXAMINATION CENTRES

2.—(1) Grade 13 examinations shall be held annually at each high school and at such other centres as the Minister may approve upon the recommendation of the Registrar.

(2) The Minister may establish an examination centre at an Ontario university.

(3) The Minister shall pay the expenses of grade 13 examinations which are held at an Ontario university.

3.—(1) With the approval of the Minister, the authorities of a private school may establish an examination centre at the private school.

(2) Before an examination centre is established at a private school, the principal shall, before the 1st day of April, give a written undertaking to the Registrar to pay the expenses of the grade 13 examinations and to keep the examination centre open for all examinations for which his pupils are candidates.

(3) The rate of pay for a chief presiding officer and an assistant presiding officer under subregulation 3 of regulation 2 shall be \$15 a day and \$12 a day, respectively.

(4) Grade 13 examinations at a private-school examination centre shall be conducted under these regulations.

EXAMINATION TIME-TABLE

4. The grade 13 examinations shall be held in accordance with a time-table issued by the Minister.

APPLICATION FOR ADMISSION TO EXAMINATIONS

5.—(1) On or before the 1st day of May, every candidate shall file an application in Form 1 and a statement in Form 2 with the principal of the school at which he proposes to write the examinations.

(2) Where a candidate desires to write the examinations at any university where an examination centre has been established, he shall submit his application to the registrar of the university concerned.

(3) No application shall be sent to the Department.

6. Where a candidate presents himself at any examination centre other than the centre nearest his usual place of residence, his application shall be refused unless his explanation for so presenting himself is satisfactory to the chief presiding officer.

7.—(1) Where a candidate has submitted his application and subsequently desires to write one or more grade 13 examinations at an examination centre other than the centre at which he originally applied, he shall, through his principal, make application in writing to the Registrar for permission to do so, at least ten days prior to the examination concerned.

(2) Under subregulation 1 a candidate who fails to make application to the Registrar shall be regarded as a late candidate.

8. A candidate for a university scholarship shall

- (a) make special application for the scholarship examinations to the registrar of the university concerned; and
- (b) make application for the examinations to the principal of the school at which he proposes to write.

ADMISSION OF LATE CANDIDATES

9.—(1) A candidate who neglects to file his application before the 1st day of May shall be known as a late candidate.

(2) A late candidate may make application to the chief presiding officer who shall admit him to the examinations if

- (a) his application meets the requirements of these regulations;
- (b) accommodation is available;
- (c) there is a sufficient number of papers; and
- (d) the candidate pays a late-fee of \$1.

(3) Where a candidate desires to write a grade 13 paper in addition to the papers for which he made application by the 1st day of May, he shall not be charged a late-fee.

EXAMINERS-IN-CHIEF

10. The Minister shall appoint examiners-in-chief to set the question papers for the grade 13 examinations.

EXAMINERS-IN-CHIEF DESIGNATE

11.—(1) The Minister may designate an examiner-in-chief one year in advance of the date upon which he is to assume his duties.

(2) An examiner-in-chief designated under subregulation 1 shall be referred to as an examiner-in-chief designate.

(3) An examiner-in-chief designate shall be an associate examiner during his term of office.

THE SUPERVISING BOARD

12.—(1) A supervising examination board to be known as "The Supervising Board" is established for the purpose of reviewing the question papers and the marking schemes for the grade 13 examinations.

(2) The Supervising Board shall consist of eighteen members, of whom nine shall be members of the staffs of the Ontario universities and nine shall be representatives of the Minister.

(3) The Minister shall appoint the members of The Supervising Board.

QUESTION PAPERS

13.—(1) One question paper shall be set in each of algebra, geometry, trigonometry and statics, history, physics, chemistry, botany, zoology, music, mathematics of investment, accountancy practice, secretarial practice, geography, and problems.

(2) Two question papers shall be set in each of English, French, French for French-speaking candidates, German, Greek, Italian, Latin, and Spanish.

14. Optional questions shall be given on the question paper in history and may be given on any other question paper.

15. The question paper in English literature shall include questions on passages selected from the grade 13 course of study in English literature and may include questions on sight passages.

16.—(1) The question papers in French, German, Greek, Italian, Latin, and Spanish shall include questions on

- (a) sight passages; and

(b) passages selected from the grade 13 courses of study.

(2) The question paper in French Authors shall include a test in dictation.

REPORTS ON CANDIDATES

17.—(1) On the Friday preceding the commencement of the grade 13 June examinations, the principal and teachers shall submit to the Registrar a report for the school year on pupils who are candidates for the grade 13 examinations.

(2) Where a school has two or more forms, classes, or groups taking a grade 13 course of study, each form, class, or group shall be reported separately.

(3) The report shall be in Form 3.

CHIEF PRESIDING OFFICERS

18.—(1) The principal of a secondary school shall be the chief presiding officer in his own school.

(2) The principal of a private school which is an examination centre shall be the chief presiding officer in his own school.

19. The chief presiding officer shall

(a) assign the duties of his assistant presiding officers in a fair manner; and

(b) arrange that a teacher does not preside over pupils writing an examination for which he has prepared them.

ASSISTANT PRESIDING OFFICERS

20.—(1) Subject to subregulations 3 and 4, the teachers of a secondary school shall be assistant presiding officers.

(2) Subject to subregulations 3 and 5 the teachers of a private school which is an examination centre shall be assistant presiding officers for the examination centre.

(3) Every assistant presiding officer shall hold a certificate or a Letter of Standing qualifying him to teach in a secondary school in Ontario.

(4) A teacher in respect of whom a Letter of Permission has been issued by the Minister for the current school year shall not act as an assistant presiding officer.

(5) Notwithstanding subregulation 3, where there is not a sufficient number of qualified presiding officers on the staff of a private school which is an examination centre, the secondary-school inspector concerned shall nominate any additional assistant presiding officers which are required.

SHIPMENT AND CARE OF QUESTION PAPERS

21.—(1) The bag containing the question papers for the grade 13 examinations and the package containing the dictation record for the examination in French authors shall be shipped by the Registrar by express, charges collect, to the home address of the chief presiding officer or to the examination centre as the chief presiding officer may direct, at least seven days before the commencement of the examinations.

(2) At the same time as he ships the bag containing the question papers and the package containing the dictation record, the Registrar shall mail the chief presiding officer at his home address a card stating the place to which the bag and the package have been shipped.

22.—(1) Upon the receipt of the bag containing the question papers and the package containing the dictation record, the chief presiding officer shall be responsible for their safe-keeping and their contents.

(2) The chief presiding officer shall

(a) check the seal of the bag to see that it is intact and that the words "Ed. Dept. Ont. Can." are printed thereon; and

(b) open the bag by cutting the cord.

(3) When he opens the bag, the chief presiding officer shall verify the subjects and the number of question envelopes with the time-table of the examinations and with the lists of candidates.

(4) When any question envelope is missing, the chief presiding officer shall telegraph the Registrar immediately.

(5) The chief presiding officer shall remove the dictation record from the package, but he shall not remove the record from the plastic bag in which it is sealed.

(6) When the record is found to be damaged, the chief presiding officer shall telegraph the Registrar immediately.

23.—(1) The bag containing the question papers and the package containing the dictation record shall be placed in a safe or locked in a room or cupboard.

(2) The windows of a room in which the bag or the package is locked shall be kept fastened and the doors shall be locked by cylinder locks.

(3) Where the chief presiding officer is not satisfied with the precautions for safe-keeping under subregulations 1 and 2, he shall fasten a padlock and chain around the neck of the bag in such a way as to make it impossible for anyone to gain access to its contents except by ripping it open.

(4) The chief presiding officer shall keep in his possession

(a) the keys of a room or cupboard in which the bag or the package is locked; and

(b) the keys of a padlock used for the safe-keeping of the bag.

(5) The chief presiding officer shall be personally responsible to the Minister for the safe-keeping of the question papers and the dictation record.

CONFERENCE OF PRESIDING OFFICERS

24. Before the first day of the grade 13 examinations, the chief presiding officer shall call a meeting of his assistant presiding officers and carefully review the examination instructions, making sure that each instruction is thoroughly understood and that the assistant presiding officers are fully conversant with their duties.

EXAMINATION ARRANGEMENTS

25.—(1) At least two days before the grade 13 examinations begin the chief presiding officer shall satisfy himself that the board or the authorities of the private school, as the case may be, have made the necessary arrangements for the examinations.

(2) The chief presiding officer shall rent a clock for each examination room in which the board has not placed a clock and charge the cost thereof as part of the examination expenses.

(3) The clocks shall be left in the examination rooms until the close of the examinations.

26.—(1) During a grade 13 examination diagrams and maps shall be removed from the examination room and all books and papers shall be removed from the desks.

(2) All arrangements shall be completed and the necessary stationery distributed at least fifteen minutes before the time appointed for the commencement of the first examination and at least five minutes before the time appointed for the commencement of each of the other examinations.

SEATING OF CANDIDATES

27.—(1) Candidates shall be seated at least five feet apart in the examination room.

(2) For the examination in French authors not more than twenty-five candidates shall be seated in a gymnasium, examination hall, or other room.

FAILURE OF CANDIDATES TO APPEAR FOR EXAMINATIONS

28. Where a candidate fails to appear for an examination within one hour after the examination commences, the presiding officer shall not permit him to write the examination.

EXAMINATION OF UNOPENED QUESTION ENVELOPES

29.—(1) Immediately prior to opening a question envelope in a subject for which candidates have appeared, the chief presiding officer shall hand the envelope to two witnesses and ask them to examine carefully the seals, flaps, and edges and satisfy themselves that the envelope has not been tampered with or opened.

(2) The witnesses shall be assistant presiding officers or candidates.

OPENING OF QUESTION ENVELOPES

30.—(1) A question envelope for a subject for which no candidate has appeared shall not be opened but shall be returned to the Registrar under regulation 51.

(2) At the time appointed for a grade 13 examination to commence the chief presiding officer shall open the question envelope for a subject for which candidates have appeared, take out the question papers, and hand the empty envelope to the witnesses who examined the question envelope before it was opened.

(3) The witnesses shall examine the inside of the envelope in order to satisfy themselves that it has not been tampered with.

DECLARATION BY WITNESSES

31.—(1) After the witnesses have completed their examination of the question envelope, they shall sign the declaration on the back of the envelope.

(2) Where a witness observes any particular which is not in accordance with the declaration, he shall note it below the declaration on the lower flap of the envelope.

DUTIES OF PRESIDING OFFICERS

32.—(1) The chief presiding officer shall open only the question envelope required for the immediate examination.

(2) The chief presiding officer shall see that each candidate receives one question paper.

(3) Question papers other than those which the candidates receive shall not be taken out of the examination room until at least one hour after the question papers are handed out to the candidates.

33. The presiding officer shall

- (a) enter the names of the candidates for the examination on a tally list in the same order as the names on the official list; and
- (b) add the names of any additional candidates to the names on the official list.

34. During an examination

- (a) presiding officers and candidates shall be the only persons allowed in the examination room;
- (b) at least one presiding officer shall remain in the examination room with the candidates;
- (c) no conversation or noise which might disturb the candidates shall be allowed in the vicinity of the examination room; and
- (d) the presiding officer shall take every reasonable precaution to prevent collusion between candidates.

35.—(1) The presiding officer shall

- (a) explain to the candidates the manner in which the name slips are to be attached to the answer envelopes;
- (b) exercise the utmost care in
 - (i) distributing the proper number and kind of envelopes and examination books, and
 - (ii) accounting for envelopes and examination books which he has distributed;
- (c) exercise vigilance while the candidates are writing; and
- (d) take every reasonable precaution to make it impossible for these regulations to be violated without his knowledge.

(2) The presiding officer shall not

- (a) remain seated but shall move about and observe candidates from different parts of the room; or
- (b) give his attention to any matter which does not pertain to his duties as presiding officer; or
- (c) preside over more than twenty-five candidates.

36.—(1) At the expiration of the time allotted for an examination, the presiding officer shall

- (a) direct the candidates to stop writing;
- (b) have the candidates
 - (i) place their answer papers in the answer envelopes in accordance with regulation 60, and
 - (ii) hand in their answer envelopes immediately; and
- (c) as each answer envelope is handed in
 - (i) carefully note the superscription on the answer envelope, and
 - (ii) check the superscription on the answer envelope by entering the figure "1" on the tally list opposite the name of the candidate and under the name of the subject.

(2) The presiding officer shall not allow an answer envelope to be opened after it has been handed in.

37. While receiving and checking answer envelopes at the close of the examination, the presiding officer shall take every reasonable precaution to prevent collusion between candidates.

38. At the close of the examination in each subject the presiding officer shall inspect the desks in order to satisfy himself that no candidate has omitted to hand in all his answer books.

39.—(1) Where, through illness, a candidate withdraws from the examination room without handing in an answer book, the presiding officer shall note it on the tally list.

(2) The presiding officer shall make a note on the tally list in the case of a candidate who refuses to hand in an answer book.

SAFE-KEEPING OF ANSWER PAPERS

40.—(1) The presiding officer shall

- (a) place the answer papers in the bag in which the question papers were received; and
- (b) keep the bag locked in a safe or a room.

(2) The windows of a room in which the bag is locked shall be kept securely fastened and the doors shall be locked by cylinder locks.

(3) The presiding officer shall keep in his possession the keys to a room in which the bag is locked.

SUPPLIES

41. The board or the authorities of the private school, as the case may be, shall supply for the grade 13 examinations

- (a) examination books, pens, blotting paper, blue or black ink of a uniform colour, and squared paper with a gummed margin at the top of the reverse side of the sheet;
- (b) five-figure logarithmic and interest tables;
- (c) music manuscript-paper; and
- (d) a 78 revolutions per minute record-player for each room in which the French authors examination is to be written, unless the school's public-address system is to be used for the test in dictation.

42.—(1) At the beginning of an examination, the presiding officer shall give each candidate one examination book and one answer envelope.

(2) The presiding officer shall give a candidate additional examination books as required during the examination.

43. A candidate shall not bring into the examination room anything which might assist him in the examination he is writing.

44.—(1) The presiding officer shall

- (a) see that the board or the authorities of the private school, as the case may be, provides a sufficient supply of
 - (i) squared paper for the trigonometry and statics, algebra, geometry, and physics examinations, and
 - (ii) music manuscript-paper for the music examination;

(b) give each candidate one sheet of squared paper or of music manuscript-paper with a question paper requiring its use;

(c) require a candidate to attach each sheet of squared paper to the top of one of the ruled pages of his examination book by means of the gummed margin on the reverse side of the sheet;

(d) require a candidate to insert each sheet of music manuscript-paper in his examination book before he hands it in;

(e) account for all sheets of squared paper or of music manuscript-paper;

(f) see that each candidate for the trigonometry and statics examination, the algebra examination, the geometry examination, and the physics examination is provided with five-figure logarithmic and interest tables; and

(g) see that each candidate for the mathematics of investment examination is provided with the seven-figure logarithmic and interest tables issued by the Minister.

(2) The presiding officer may give a candidate additional sheets of squared paper or of music manuscript-paper, one at a time.

REPORTS TO THE REGISTRAR

45.—(1) At the close of each grade 13 examination the presiding officer shall complete Form 4.

(2) The chief presiding officer shall, in the "Remarks" column, set out

- (a) any particulars in which these regulations have not been observed; and
- (b) any facts regarding the examination that he deems necessary to bring to the attention of the Registrar.

(3) Subject to subregulation 2, the chief presiding officers shall sign a declaration that these regulations have been observed.

(4) The presiding officer shall, on the diagram supplied by the Minister, show the position of the presiding officer and the seating arrangement of the candidates during the examination.

FEES AND STATEMENTS OF LATE CANDIDATES

46. On the last day of the grade 13 examinations, the chief presiding officer shall forward to the Registrar

- (a) by cheque or money order in favour of the Treasurer of Ontario, the fees received from late candidates; and
- (b) statements submitted by late candidates.

RETURN OF ANSWER ENVELOPES AND TALLY LISTS

47.—(1) The chief presiding officer shall

- (a) except where the Registrar directs otherwise, arrange the answer envelopes so that
 - (i) all the answer papers of a candidate can be sent to the Registrar in the same shipment, and
 - (ii) the answer envelopes can be sent to the Registrar in the order in which the names of the candidates appear in the tally list.

(2) The Registrar shall supply one elastic band or string-tie for each candidate's set of answer envelopes.

(3) The chief presiding officer shall securely tie the answer envelopes and the tally lists in parcels; place them in a bag provided by the Minister, and return them promptly at the close of the examinations or as otherwise directed by the Registrar.

(4) The bag in which the answer envelopes are forwarded to the Registrar shall be tied so that the words "The property of the Department of Education" appear on the outside of the bag.

(5) A shipping-tag shall be securely attached to the strap of the bag.

(6) The express charges shall be prepaid and no commercial value shall be placed on the bag or its contents.

RETURN OF REPORTS

48. The chief presiding officer shall place the reports in Form 4 and any reports on the illness of candidates or other special cases in a special envelope and forward them to the Registrar by mail on the same day that the bag containing the answer envelopes is forwarded.

SURPLUS QUESTION PAPERS

49.—(1) At the close of the grade 13 examinations, the chief presiding officer shall retain the surplus question papers in any subject for which candidates have appeared.

SURPLUS ANSWER ENVELOPES AND NAME SLIPS

50. The chief presiding officer shall return the surplus answer envelopes and name slips to the Registrar in one of the bags used for returning answer envelopes.

RETURN OF EMPTY QUESTION ENVELOPES

51. The packages of empty question envelopes and any unopened question envelopes shall be tied together in a parcel and returned to the Registrar in the bottom of one of the bags used for returning answer envelopes.

EXPENSES OF THE EXAMINATIONS

52. Upon the certificate of the principal, the board of a school or the authorities of a private school, as the case may be, in which grade 13 examinations are held shall pay the incidental expenses of the examinations including

- (a) the express charges for shipping the bags containing question papers and answer papers; and
- (b) the cost of examination supplies.

INSTRUCTIONS TO CANDIDATES AND PRESIDING OFFICERS

53. Before the commencement of the grade 13 examinations every principal shall

- (a) inform his candidates that they are expected to make themselves familiar with the instructions printed on the time-table; and
- (b) take such steps as he considers advisable to explain these regulations to the candidates.

54.—(1) Each candidate shall satisfy the presiding officer as to his personal identity.

(2) The chief presiding officer shall report to the Registrar any person attempting to impersonate a candidate.

55.—(1) Every candidate shall be in his appointed place before the time fixed for the commencement of an examination.

(2) Where a candidate does not present himself until after the time fixed for the commencement of an examination, he shall not be allowed any additional time to write that examination.

(3) No candidate shall enter the examination room more than an hour after an examination begins.

(4) The chief presiding officer may refuse to admit a candidate after the commencement, but before the end of the first hour of an examination, if he has reason to suspect collusion between the candidate and another candidate.

56.—(1) No candidate shall leave the examination room until at least one hour after the question papers are handed out, unless attended by a presiding officer.

(2) Where a candidate leaves the examination room unattended by a presiding officer after the expiration of one hour from the commencement of an examination, he shall not be permitted to return for the remainder of the examination.

57.—(1) No candidate shall

- (a) take into the examination room or have in or on his desk anything from which he may derive assistance; or
- (b) talk to another candidate during an examination; or
- (c) give or receive assistance during an examination; or
- (d) tamper with the question papers before an examination or with the answer papers after an examination.

(2) Where a candidate violates subregulation 1, his answer papers for the examinations for which he has made application shall be cancelled.

(3) Where the presiding officer obtains conclusive evidence of the violation of subregulation 1 at the time the violation occurs, he shall

- (a) require the candidate to leave the examination room immediately; and
- (b) strike the candidate's name from the list of candidates.

(4) Where the evidence against a candidate is not conclusive at the time the violation occurs or is not obtained until after the close of an examination, the presiding officer shall report the matter to the Registrar.

58. For the examinations in mathematics and physics a candidate shall provide himself with

- (a) a ruler showing millimetres and sixteenths of an inch;
- (b) a pair of compasses; and
- (c) a protractor.

59.—(1) A candidate shall not use any paper or book other than that provided by the presiding officer.

(2) A candidate shall print the name of the examination subject at the top of his examination book.

(3) No candidate shall

- (a) write his name or any distinguishing mark or symbol on his examination book; or

(b) tear any paper from his examination book or insert therein any matter not pertinent to the examination.

(4) A candidate shall not be permitted to use a slide-rule on any grade 13 examination.

(5) A candidate shall not be permitted to use a stencil for the making of drawings or diagrams on any grade 13 examination.

59.—(1) The presiding officer shall not

(a) make any explanation or other statement regarding the probable meaning of any question on an examination paper; or

(b) give any advice as to what question should be answered or the manner in which a question should be answered.

(2) During an examination the presiding officer shall not comment on any error which appears to have been made in the question paper.

(3) At the expiration of an examination a candidate may bring to the attention of the presiding officer any error which appears to have been made in a question paper.

(4) At the close of the examinations the presiding officer shall report to the Registrar any error in a question paper which is brought to his attention by a candidate.

60. Every candidate shall

(a) write his answers and his solutions on the ruled side of his examination book;

(b) where necessary, use the unruled side of his examination book for preparing answers in rough;

(c) fold his examination book once across;

(d) place his examination book in the envelope provided by the presiding officer;

(e) seal the envelope;

(f) write on the outside of the envelope only the subject of the examination unless instructions to the contrary are given on the question paper;

(g) write his name in full, surname preceding, on the slip provided by the presiding officer;

(h) securely fasten the slip to the envelope in accordance with the instructions of the presiding officer; and

(i) hand in every answer book he has used.

61.—(1) Where the illness of a candidate affects his examination, he shall request the presiding officer to report full particulars to the Registrar.

(2) Within two days after the close of the examinations the presiding officer shall report to the Registrar full particulars on the illness of the candidate.

(3) The report of the presiding officer shall be accompanied by

(a) a medical certificate stating the nature of the illness and its time and duration; and

(b) details of any other occurrence which interfered with the candidate's examination.

VALUATION OF ANSWER PAPERS

62.—(1) The answer papers of candidates shall be marked by boards of associate examiners selected by the Minister.

(2) The Minister may select not more than ten per cent of the associate examiners from the staffs of private schools and universities in Ontario.

(3) Every associate examiner from the secondary schools shall

(a) hold

(i) a Permanent High School Assistant's Certificate or a High School Specialist's Certificate, granted before the 15th day of January in the year of his appointment, or

(ii) a Permanent First Class Certificate where the Interim certificate was granted before the 1st day of September, 1936, and the Permanent certificate was granted before the 15th day of January in the year of his appointment;

(b) have had at least two years of teaching experience in a secondary school in Ontario; and

(c) be actually engaged in teaching one or more grade 13 subjects in the day classes of a secondary school for the school year during which he is appointed.

(4) Every associate examiner from a private school shall

(a) have had at least two years of teaching experience in Ontario in a secondary school, a university, or a private school; and

(b) be recommended by his principal.

(5) Every associate examiner from a university shall

(a) have had at least two years of teaching experience in Ontario as an instructor in a university or as a teacher in a secondary school or a private school; and

(b) be recommended by his principal or dean.

(6) No associate examiner shall be appointed to mark answer papers in a subject which he is not actually engaged in teaching.

(7) The answer papers shall be valued at The Department of Education under the direction of the Minister.

64.—(1) The maximum value of each grade 13 examination paper shall be 100 marks.

(2) All the answer papers in a subject shall be valued according to a uniform scale of marks decided upon by the examiner-in-chief in consultation with the committee of associate examiners in charge, and subject to review by The Supervising Board.

65. One mark shall be deducted for each error in spelling on an answer paper in English composition or English literature but not more than five marks shall be deducted for spelling errors on any one paper.

66.—(1) Before the results of the grade 13 examinations are made up, the answer paper of a candidate who obtains 43 to 49 marks, inclusive, shall be re-read by an associate examiner.

(2) Where the paper is re-read and at least 50 marks are obtained thereon, the candidate shall be granted credit standing for that paper.

GRADE 13 AUGUST EXAMINATIONS

67.—(1) The Minister may direct that grade 13 examinations be held in August.

(2) A candidate for the August examinations shall

(a) hold

(i) a teaching certificate or a Letter of Standing valid in the elementary or secondary schools of Ontario, or

(ii) a teaching certificate valid in the schools of any other part of the Commonwealth of Nations; or

(b) be a member of a religious organization which is engaged in teaching in Ontario; or

(c) have completed successfully

(i) the requirements for admission to the Completing Year of the In-service Course at a Teachers' College other than the University of Ottawa Teachers' College, or

(ii) the requirements for admission to the five-week Summer Session, Third Year, of the In-service Course at the University of Ottawa Teachers' College, or

(iii) the first year of the Two-year Course at a Teachers' College other than the University of Ottawa Teachers' College; or

(d) have taught for at least five months in the elementary schools of Ontario during the preceding school year under a letter of permission issued by the Minister to a school board on his behalf; or

(e) require standing in one or more grade 13 papers in order to obtain admission to the One-year Course at an Ontario Teachers' College or to a one-year course at the University of Ottawa Teachers' College to which he has made application for admission the September next following; or

(f) submit evidence that he holds an honourable discharge from active service in Her Majesty's forces, and that he has attended an Ontario university for at least one year but requires standing in one or more grade 13 papers to complete the admission requirements for his university course.

(3) A candidate for the August examinations shall complete Form 5 and file it with the Registrar.

(4) Where a candidate who was admitted to the August examinations under clause *e* of subregulation 2 does not attend

(i) the One-year Course at a Teachers' College, or

(ii) the Elementary-School Teacher's Certificate Course or the Deferred Elementary-School Teacher's Certificate Course at the University of Ottawa Teachers' College,

during the full school year immediately following the examination, the Minister shall cancel his statement of grade 13 standing, under clause *e* of subsection 1 of section 11 of the Act.

68. The Minister shall

(a) appoint the presiding officers for the August examinations; and

(b) pay the expenses of the August examinations.

69.—(1) The fee payable by a candidate at the grade 13 August examinations shall be \$1 a paper but not exceeding a total of \$15.

(2) There shall be no late-fee for the August examinations.

(3) No fee shall be payable by a candidate who has been honourable discharged from active service in Her Majesty's forces.

REFUNDS

70. Where a candidate does not present himself at an examination for which he has paid, the Deputy Minister of Education upon application shall return the fee.

APEALS

71.—(1) Where a candidate fails to obtain at least 50 marks on any grade 13 examination written in June, he may have the paper re-read

(a) by lodging an appeal in writing with the Minister before the 15th day of September in the year in which the examination was written; and

(b) by paying a fee of \$2.

(2) The appeal fee shall be refunded to a candidate whose appeal is successful.

(3) There shall be no appeal for a candidate who has made application for a university scholarship under regulation 8, but where a candidate under this regulation fails to obtain at least 50 marks on any examination his answer paper shall be re-read forthwith by the examiner-in-chief.

(4) There shall be no appeal with respect to the results of an August examination.

STATEMENTS OF STANDING

72.—(1) The Minister shall issue a statement in Form 6 to a candidate setting out the marks obtained on each paper of the grade 13 examinations with the exception of problems.

(2) From 75 to 100 marks, inclusive, shall be first-grade proficiency standing.

(3) From 66 to 74 marks, inclusive, shall be second-grade proficiency standing.

(4) From 60 to 65 marks, inclusive, shall be third-grade proficiency standing.

(5) From 50 to 59 marks, inclusive, shall be credit standing.

(6) Below 50 marks shall be a failure.

73.—(1) The fee for a duplicate statement of standing shall be \$1 but not exceeding \$5 for any number of statements required by a person at any one time.

(2) No fee shall be payable by a person who requires a duplicate statement for rehabilitation purposes or enlistment in Her Majesty's forces.

THE SPECIAL REVISING BOARD

74.—(1) A supervising examination board to be known as "The Special Revising Board" is established for the purpose of reviewing the marks of each candidate before the statement in Form 6 is issued.

(2) The Special Revising Board shall consist of fourteen members of whom seven shall be members of the staffs of the universities of Ontario and seven shall be representatives of the Minister.

(3) The Minister shall appoint the members of The Special Revising Board.

ALLOWANCES

75.—(1) An examiner-in-chief shall be paid

- (a) \$125 for setting a question paper assigned to him by the Minister;
- (b) \$28 for a six-hour day for attendance at board and committee meetings which the Minister requires him to attend; and
- (c) \$28 for a six-hour day and for at least three and one-half hours on Saturday for
 - (i) reading answer papers,
 - (ii) attendance at meetings with associate examiners, or
 - (iii) special duties assigned by the Minister.

(2) An examiner-in-chief or an examiner-in-chief designate whose place of residence is not in The Municipality of Metropolitan Toronto shall be allowed travelling and living expenses while engaged in his duties.

76.—(1) An associate examiner or other examiner appointed by the Minister shall be paid \$24 for a six-hour day and for at least three and one-half hours on Saturday for reading answer papers or assisting in the examination of candidates.

(2) An associate examiner or other examiner appointed by the Minister to act as chairman of a marking section shall be paid \$26 for a six-hour day and for at least three and one-half hours on Saturday.

(3) An associate examiner or other examiner appointed by the Minister whose place of residence is not in The Municipality of Metropolitan Toronto shall, while engaged in his duties, be allowed travelling expenses to and from his place of residence.

77. A member of The Supervising Board who is not

- (a) a civil servant within the meaning of *The Public Service Act*; or
- (b) a member of the staff of the Ontario College of Education,

shall be paid \$600 for his work including attendance at board and committee meetings which the Minister requires him to attend.

78. A member of The Special Revising Board who is not

- (a) a civil servant within the meaning of *The Public Service Act*; or
- (b) a member of the staff of the Ontario College of Education,

shall be paid \$28 for a six-hour day and for at least three and one-half hours on Saturday for attendance at board and committee meetings which the Minister requires him to attend.

79. A member of The Supervising Board or The Special Revising Board whose place of residence is not in The Municipality of Metropolitan Toronto shall be allowed travelling and living expenses while engaged in his duties.

REVOCATION

80. Ontario Regulations 26/55, 3/56, 82/57, and 187/58 are revoked.

W. J. DUNLOP,
Minister of Education.

TORONTO, February 10, 1959.

FORM 1

The Department of Education Act, 1954

APPLICATION TO WRITE GRADE 13 JUNE DEPARTMENTAL EXAMINATIONS, 19....

Dated at19....

I apply to write examinations at in the following papers:

- | | |
|-------------------------------|--------------------------------|
| English Composition..... | German Composition..... |
| English Literature..... | Greek Authors..... |
| History..... | Greek Composition..... |
| Algebra..... | Spanish Authors..... |
| Geometry..... | Spanish Composition..... |
| Trigonometry and Statics..... | Italian Authors..... |
| Botany..... | Italian Composition..... |
| Zoology..... | French Literature..... |
| Physics..... | French Composition..... |
| Chemistry..... | Problems..... |
| Latin Authors..... | Music..... |
| Latin Composition..... | Accountancy Practice..... |
| French Authors..... | Secretarial Practice..... |
| French Composition..... | Mathematics of Investment..... |
| German Authors..... | Geography..... |

I was prepared for these examinations at (name of school)

My home address is My age, on June 1, 19...., will be.....

The Christian name to be used on my Statement of Standing is.....

My name in full, surname preceding, is.....

(Signature)

To..... (principal of school)

(address)

FORM 2

The Department of Education Act, 1954

CANDIDATE'S STATEMENT

Name of candidate, surname preceding,
(Print)

Age..... Home post-office address.....
(On June 1, 19....)

I have attended the..... classes at.....
(day or night) (name of school)

and will write the grade 13 examinations at.....
(name of examination centre)

QUESTIONS TO BE ANSWERED BY CANDIDATE

1. Do you intend to return to a collegiate institute, high school, vocational school, continuation school, or private school in September, 19....?
(yes or no)
2. Do you intend to enter a Teachers' College?
(yes or no)
3. Do you intend to enter a university in September, 19....?
(yes or no)

If yes, state,

(a) the name of the university.....

(b) the course in which you will register.....

4. Do you intend to enter upon any other course of higher learning?
(yes or no)

If yes, give details.....
.....

5. If you pass the examinations which you have indicated your intention of writing this year, will you then have completed the requirements for the course you intend to follow?
(yes or no)

6. Enter the subjects in which you have applied for grade 13 standing this year:
.....
.....
.....

7. List any Grade 13 papers or Conservatory of Music examinations written by you in former years. Indicate the examination centre at which you wrote and the month and year. Enter the marks you obtained in each case.

Name of Paper	Marks Obtained	Name of Examination Centre	Year	Month

.....
(signature of candidate)

.....
(date)

FORM 3

The Department of Education Act, 1954

TEACHERS' REPORT

Name of school at which candidates were prepared
 Form or class

Names of Candidates (In alphabetical order, surnames preceding, sexes not separated)	Name of Subject			100			100			Centre at which candidate will write if other than school at which he has been prepared
	100			100			100			
	A	B	C	A	B	C	A	B	C	
1										
2										
3										
4										
5										
Continue numbering up to and including 40										
Initials of teacher of subject										

We, the undersigned principal and teachers of School, certify that the candidates named in this report were instructed by us in the subjects indicated, and we believe them to be entitled to the standing and marks assigned.

Dated at the day of 19 .

..... (principal) (teacher) (teacher) (teacher)

..... (teacher) (teacher) (teacher) (teacher)

FORM 4

The Department of Education Act, 1954

DECLARATIONS OF PRESIDING OFFICERS

Name of examination centre

Names of examinations

.....

.....

.....

.....

DIAGRAMS OF ROOMS

Room number

Room number

Room number

Room number

Examination Subject

Names of Candidates (In alphabetical order, surnames preceding)	The dates shall be entered by the presiding officer				
	A.M.	P.M.	A.M.	P.M.	
	Room Seat	Room Seat	Room Seat	Room Seat	

Remarks:

I solemnly declare that except as stated in the remarks column the regulations prescribing my duties as presiding officer and the instructions to candidates were strictly observed.

..... (chief presiding officer) (post office address)
 (assistant presiding officer) (post office address)
 (assistant presiding officer) (post office address)

Dated at
 19.....

FORM 5

The Department of Education Act, 1954

APPLICATION FOR GRADE 13 AUGUST DEPARTMENTAL EXAMINATIONS, 19....

Dated at 19.....

I apply to write as a candidate at for the following grade 13 examinations:

- | | |
|-------------------------------|--------------------------|
| English Composition..... | Latin Authors..... |
| English Literature..... | Latin Composition..... |
| History..... | French Authors..... |
| Algebra..... | French Composition..... |
| Geometry..... | German Authors..... |
| Trigonometry and Statics..... | German Composition..... |
| Botany..... | Spanish Authors..... |
| Zoology..... | Spanish Composition..... |
| Physics..... | French Literature..... |
| Chemistry..... | French Composition..... |
| | Geography..... |

The following information is given to show my eligibility to write the August Grade 13 examinations.

My home address is Age (on June 1st, 19.....).....

The Christian name to be used on my Statement of Standing is.....

My name in full, surname preceding, is.....

..... (signature)

FORM 6

The Department of Education Act, 1954

STATEMENT OF STANDING

I certify that..... a candidate for grade 13 standing at examinations held at..... is entitled to standing as follows:

- English Composition.....
- English Literature.....
- History.....
- Algebra.....
- Geometry.....
- Trigonometry and Statics.....
- Botany.....
- Zoology.....
- Physics.....
- Chemistry.....
- Latin Authors.....
- Latin Composition.....
- French Authors.....
- French Composition.....
- German Authors.....
- German Composition.....
- Spanish Authors.....
- Spanish Composition.....
-
-
-
-
-

Dated at Toronto the.....day of.....19....

.....
(signature of Registrar)

(2653)

13



Publications Under The Regulations Act

April 4th, 1959

THE DEPARTMENT OF EDUCATION ACT, 1954

O. Reg. 46/59.
Interim Teaching Certificates.
Made—19th February, 1959.
Approved—19th March, 1959.
Filed—20th March, 1959.

REGULATIONS MADE BY THE MINISTER UNDER THE DEPARTMENT OF EDUCATION ACT, 1954

1. In these regulations, "principal regulations" means Ontario Regulations 195/57.

2. Sub-clause iv of clause a of subregulation 1 of regulation 11 of the principal regulations is revoked and the following substituted therefor:

(iv) the General Certificate of Education with five subjects including English where at least two of the subjects are at advanced level, or

3. Regulation 16 of the principal regulations is revoked and the following substituted therefor:

INTERMEDIATE ART CERTIFICATE

16. Where, under regulations 31 and 33 of Ontario Regulations 99/56, the principal of a Teachers' College and the Superintendent of Teacher Education report to the Deputy Minister on behalf of a candidate that he has completed successfully the One-year Course and the Intermediate Art Certificate Course, respectively, the Minister shall grant him an Intermediate Art Certificate in Form 8.

4. Regulations 58, 59, 60, 66, 67 and 68 of the principal regulations are revoked.

5. The heading "Part 4 Departmental Summer Courses" of the principal regulations is struck out.

6. Form 8 of the principal regulations is revoked and the following substituted therefor:

FORM 8

The Department of Education Act, 1954

INTERMEDIATE ART CERTIFICATE

This is to certify that....., having complied with the regulations prescribed for The Department of Education, is hereby granted an Intermediate Art Certificate, valid in an elementary school and in Grades 9 and 10 of the General Course in a secondary school.

Dated at Toronto this.....day of.....,

19....

Registered Number.....

..... Registrar Minister of Education

W. J. DUNLOP,
Minister of Education.

TORONTO, February 19, 1959.

(2665)

14

THE DEPARTMENT OF EDUCATION ACT, 1954

O. Reg. 47/59.
Special Certificates.
Made—10th March, 1959.
Approved—19th March, 1959.
Filed—20th March, 1959.

REGULATIONS MADE BY THE MINISTER UNDER THE DEPARTMENT OF EDUCATION ACT, 1954

1. In these regulations, "principal regulations" means Ontario Regulations 226/58.

2. Clause b of regulation 1 of the principal regulations is revoked and the following substituted therefor:

(b) "course" means a summer course or a winter course established by the Minister or a similar course offered at the Ontario College of Education.

3. Regulation 4 of the principal regulations is revoked and the following substituted therefor:

GENERAL ADMISSION REQUIREMENTS

4.—(1) Where an applicant for admission to a course is required to comply with this regulation, the applicant shall hold,

(a) a certificate qualifying him to teach in an elementary or secondary school in Ontario; or

(b) a Letter of Standing granted under regulation 11 or 12 or 33 or 34 or 56 or 63 of Ontario Regulations 195/57.

(2) Where a candidate is admitted to a course under clause b of subregulation 1, a certificate shall not be issued to him under these regulations until he holds the proper teaching certificate.

4. Regulation 18 of the principal regulations is amended by adding thereto the following subregulations:

(2) Where a candidate submits to the Deputy Minister evidence,

(a) that he has been granted an Interim Supervisor's Certificate in Auxiliary Education under former regulations at a time when he held the degree of Bachelor of Arts from an Ontario university or a degree the Minister deems equivalent thereto under clause b of subsection 1 of section 11 of the Act; and

(b) of successful experience in auxiliary education certified by the inspector concerned and the Director of Auxiliary Education Services,

the Minister shall grant him a Specialist Certificate in Auxiliary Education in Form 11.

(3) Where a candidate submits to the Deputy Minister evidence,

- (a) that he holds a Supervisor's Certificate in Auxiliary Education granted under former regulations;
- (b) that he has complied with the requirements of regulation 17; and
- (c) of successful experience in auxiliary education certified by the inspector concerned and the Director of Auxiliary Education Services,

the Minister shall grant him a Specialist Certificate in Auxiliary Education in Form 11.

5. Part 7 of the principal regulations is revoked and the following substituted therefor:

PART 7

HOME ECONOMICS

ELEMENTARY HOME ECONOMICS CERTIFICATE

29. Where the Dean of the Ontario College of Education reports to the Deputy Minister on behalf of a candidate that she has successfully completed the course leading to an Elementary Home Economics Certificate, the Minister shall grant her an Elementary Home Economics Certificate in Form 19.

30.—(1) Where the Dean of the Ontario College of Education reports to the Deputy Minister on behalf of a candidate that she has successfully completed the course leading to an Interim Intermediate Home Economics Certificate, the Minister shall grant her an Interim Intermediate Home Economics Certificate in Form 20.

(2) Where a candidate submits to the Deputy Minister,

- (a) her Interim Intermediate Home Economics Certificate; and
- (b) evidence of two years of successful teaching experience in home economics, subsequent to the date of the interim certificate, in the schools and grades in which the interim certificate is valid, certified by the Inspector of Home Economics,

the Minister shall grant her a Permanent Intermediate Home Economics Certificate in Form 21.

6. Part 8 of the principal regulations is revoked and the following substituted therefor:

PART 8

INDUSTRIAL ARTS

ELEMENTARY INDUSTRIAL ARTS CERTIFICATE

31.—(1) The course leading to an Elementary Industrial Arts Certificate shall consist of three summer sessions.

- (2) An applicant for admission to the course shall comply with the requirements of regulation 4.
- (3) Where under regulation 5 the principal and the Registrar report to the Deputy Minister on behalf of a candidate that he has successfully completed the course, the Minister shall grant him an Elementary Industrial Arts Certificate in Form 22.

(4) Notwithstanding subregulations 1, 2 and 3, where the Dean of the Ontario College of Education reports to the Deputy Minister on behalf of a candidate that he has successfully completed the course leading to an Elementary Industrial Arts Certificate, the Minister shall grant him an Elementary Industrial Arts Certificate in Form 22.

INTERMEDIATE INDUSTRIAL ARTS CERTIFICATE

32.—(1) Where the Dean of the Ontario College of Education reports to the Deputy Minister on behalf of a candidate that he has successfully completed the course leading to an Interim Intermediate Industrial Arts Certificate, the Minister shall grant him an Interim Intermediate Industrial Arts Certificate in Form 23.

(2) Where a candidate submits to the Deputy Minister,

- (a) his Interim Intermediate Industrial Arts Certificate; and
- (b) evidence of at least two years of successful teaching experience in industrial arts, subsequent to the date of the interim certificate, in the schools and grades in which the interim certificate is valid, certified by the Inspector of Industrial Arts,

the Minister shall grant him a Permanent Intermediate Industrial Arts Certificate in Form 23a.

SPECIALIST CERTIFICATE IN INDUSTRIAL ARTS

33.—(1) Where the Dean of the Ontario College of Education reports to the Deputy Minister on behalf of a candidate that he has successfully completed the course leading to an Interim Specialist Certificate in Industrial Arts, the Minister shall grant him an Interim Specialist Certificate in Industrial Arts in Form 24.

(2) Where an applicant submits to the Deputy Minister,

- (a) his Interim Specialist Certificate in Industrial Arts; and
- (b) evidence of two years of successful teaching experience in industrial arts, subsequent to the date of the interim certificate, in the schools and grades in which the interim certificate is valid, certified by the Inspector of Industrial Arts,

the Minister shall grant him a Permanent Specialist Certificate in Industrial Arts in Form 25.

7. Part 12 of the principal regulations is revoked and the following substituted therefor:

PART 12

PRIMARY EDUCATION

PRIMARY METHODS CERTIFICATES

49.—(1) The course leading to a Primary Methods Certificate, Part I shall consist of one summer session.

- (2) The course leading to a Primary Methods Certificate, Part II shall consist of one summer session.
- (3) An applicant for admission to the course in subregulation 1 or 2 shall hold,

- (a) a certificate qualifying her to teach in an elementary school in Ontario; or
- (b) a Letter of Standing granted under regulation 11 or 12 or 33 or 34 of Ontario Regulations 195/57.

(4) Where, under regulation 5, the principal and the Registrar report to the Deputy Minister on behalf of a candidate that she has successfully completed the course in subregulation 1 or 2, the Minister shall grant her a Primary Methods Certificate, Part I in Form 45 or a Primary Methods Certificate, Part II in Form 45a, as the case may be.

SUPERVISOR'S CERTIFICATE IN PRIMARY EDUCATION

50.—(1) The course leading to a Supervisor's Certificate in Primary Education shall consist of one summer session.

(2) An applicant for admission to the course shall,

- (a) hold,
 - (i) a Primary Methods Certificate granted before the 1st day of July, 1959, or
 - (ii) a Primary Methods Certificate, Part I and a Primary Methods Certificate, Part II; and
- (b) submit evidence of at least five years of successful teaching experience, at least three years of which shall have been in Grade 1, 2 or 3 of an elementary school in Ontario, certified by the inspector concerned.

(3) Where under regulation 5 the principal and the Registrar report to the Deputy Minister on behalf of a candidate that she has successfully completed the course, the Minister shall grant her a Supervisor's Certificate in Primary Education in Form 46.

(4) Where an applicant submits to the Deputy Minister her certificate in Primary Education, Course III granted under former regulations, the Minister shall grant her a Supervisor's Certificate in Primary Education in Form 46.

8. Regulation 53 of the principal regulations is amended by adding thereto the following subregulation:

(7) Notwithstanding subregulations 1 to 6, where a candidate submits to the Deputy Minister evidence,

- (a) that he holds an Interim High School Assistant's Certificate, Type B or a Permanent High School Assistant's Certificate;
- (b) evidence,

- (i) that prior to the 1st day of July, 1959, he held the degree of Bachelor of Library Science of the University of Toronto or a degree the Minister deems equivalent thereto under clause b of subsection 1 of section 11 of the Act, or
- (ii) that he holds the degree of Bachelor of Library Science of the University of Toronto where the course included "School Libraries" as an elective subject or a degree the Minister deems equivalent thereto under clause b of subsection 1 of section 11 of the Act; and

- (c) evidence of at least one year of successful experience as a school librarian in a secondary school in Ontario subsequent to the date of his Bachelor of Library Science degree, certified by the Inspector of Secondary School Libraries,

the Minister shall grant him a Specialist Certificate in School Librarianship in Form 49.

9. Part 14 of the principal regulations is revoked.

10. Subregulation 2 of regulation 56 of the principal regulations is revoked and the following substituted therefor:

- (2) An applicant for admission to the course shall hold a certificate qualifying him to teach in an elementary or secondary school in Ontario.

11. Forms 5, 9, 19, 20, 21, 22, 23, 24, 25, 30, 31, 34, 35, 42, 45 and 46 of the principal regulations are revoked and the following substituted therefor:

FORM 5

The Department of Education Act, 1954

INTERMEDIATE ART CERTIFICATE

This is to certify that....., having complied with the regulations prescribed for The Department of Education, is hereby granted an Intermediate Art Certificate, valid in an elementary school and in Grades 9 and 10 of the General Course in a secondary school.

Dated at Toronto this.....day of....., 19.....

Registered Number.....

..... Registrar Minister of Education

FORM 9

The Department of Education Act, 1954

ELEMENTARY AUXILIARY EDUCATION CERTIFICATE

This is to certify that....., having complied with the regulations prescribed for The Department of Education, is hereby granted an Elementary Auxiliary Education Certificate.

The course included the following option:

Dated at Toronto this.....day of....., 19.....

Registered Number.....

..... Registrar Minister of Education

FORM 19

The Department of Education Act, 1954

ELEMENTARY HOME ECONOMICS CERTIFICATE

This is to certify that... having complied with the regulations prescribed for The Department of Education, is hereby granted an Elementary Home Economics Certificate valid for part-time instruction in an elementary school in which the holder is otherwise qualified to teach, and for part-time instruction in Grades 9 and 10 of the Home Economics option of the General Course or the Commercial Course of a secondary school in which the holder is otherwise qualified to teach.

Dated at Toronto this... day of... 19....

Registered Number.....

Registrar Minister of Education

FORM 20

The Department of Education Act, 1954

INTERIM INTERMEDIATE HOME ECONOMICS CERTIFICATE

This is to certify that... having complied with the regulations prescribed for The Department of Education, is hereby granted an Interim Intermediate Home Economics Certificate, valid for two years from the date hereof for full-time instruction in an elementary school in which the holder is otherwise qualified to teach, for full-time instruction in Grades 9 and 10 of a secondary school if the holder is qualified to teach in an elementary or secondary school, and for full-time instruction in Grades 9 to 12 of the General Course in a secondary school in which the holder is otherwise qualified to teach.

Dated at Toronto this... day of... 19....

Registered Number.....

Registrar Minister of Education

FORM 21

The Department of Education Act, 1954

PERMANENT INTERMEDIATE HOME ECONOMICS CERTIFICATE

This is to certify that... having complied with the regulations prescribed for The Department of Education, is hereby granted a Permanent Intermediate Home Economics Certificate, valid for full-time instruction in an elementary school in which the holder is otherwise qualified to teach, for full-time instruction in Grades 9 and 10 of a secondary school if the holder is qualified to teach in an elementary or secondary school, and for full-time instruction in Grades 9 to 12 of the General Course in a secondary school in which the holder is otherwise qualified to teach.

Dated at Toronto this... day of... 19....

Registered Number.....

Registrar Minister of Education

FORM 22

The Department of Education Act, 1954

ELEMENTARY INDUSTRIAL ARTS CERTIFICATE

This is to certify that... having complied with the regulations prescribed for The Department of Education, is hereby granted an Elementary Industrial Arts Certificate, valid for part-time instruction in an elementary school in which the holder is otherwise qualified to teach.

Dated at Toronto this... day of... 19....

Registered Number.....

Registrar Minister of Education

FORM 23

The Department of Education Act, 1954

INTERIM INTERMEDIATE INDUSTRIAL ARTS CERTIFICATE

This is to certify that... having complied with the regulations prescribed for The Department of Education, is hereby granted an Interim Intermediate Industrial Arts Certificate, valid for two years from the date hereof, for part-time instruction in Grades 9 and 10 of a secondary school in which the holder is otherwise qualified to teach, for full-time instruction in Grades 9 and 10 of a secondary school, and for full-time instruction in an elementary school in which the holder is otherwise qualified to teach.

Dated at Toronto this... day of... 19....

Registered Number.....

Registrar Minister of Education

FORM 23a

The Department of Education Act, 1954

PERMANENT INTERMEDIATE INDUSTRIAL ARTS CERTIFICATE

This is to certify that... having complied with the regulations prescribed for The Department of Education, is hereby granted a Permanent Intermediate Industrial Arts Certificate, valid for part-time instruction in Grades 9 and 10 of a secondary school in which the holder is otherwise qualified to teach, for full-time instruction in Grades 9 and 10 of a secondary school, and for full-time instruction in an elementary school in which the holder is otherwise qualified to teach.

Dated at Toronto this... day of... 19....

Registered Number.....

Registrar Minister of Education

FORM 24

The Department of Education Act, 1954

INTERIM SPECIALIST CERTIFICATE IN INDUSTRIAL ARTS

This is to certify that... having complied with the regulations prescribed for The Department of Education, is hereby granted an Interim Specialist Certificate in Industrial Arts, valid for two years from the date hereof for full-time instruction in an elementary school in which the holder is otherwise qualified to teach, for part-time instruction in Grades 9, 10, 11 and 12 of a secondary school in which the holder is otherwise qualified to teach, and for full-time instruction in Grades 9, 10, 11 and 12 of a secondary school.

Dated at Toronto this...day of... 19....

Registered Number.....

..... Registrar Minister of Education

FORM 25

The Department of Education Act, 1954

PERMANENT SPECIALIST CERTIFICATE IN INDUSTRIAL ARTS

This is to certify that... having complied with the regulations prescribed for The Department of Education, is hereby granted a Permanent Specialist Certificate in Industrial Arts, valid for full-time instruction in an elementary school in which the holder is otherwise qualified to teach, for part-time instruction in Grades 9, 10, 11 and 12 of a secondary school in which the holder is otherwise qualified to teach, and for full-time instruction in Grades 9, 10, 11 and 12 of a secondary school.

Dated at Toronto this...day of... 19....

Registered Number.....

..... Registrar Minister of Education

FORM 30

The Department of Education Act, 1954

ELEMENTARY VOCAL MUSIC CERTIFICATE, TYPE A

This is to certify that... having complied with the regulations prescribed for The Department of Education, is hereby granted an Elementary Vocal Music Certificate, Type A.

Dated at Toronto this...day of... 19....

Registered Number.....

..... Registrar Minister of Education

FORM 31

The Department of Education Act, 1954

INTERMEDIATE VOCAL MUSIC CERTIFICATE, TYPE A

This is to certify that... having complied with the regulations prescribed for The Department of Education, is hereby granted an Intermediate Vocal Music Certificate, Type A, valid in Grades 9 and 10 of an elementary school and in Grades 9 and 10 of a secondary school.

Dated at Toronto this...day of... 19....

Registered Number.....

..... Registrar Minister of Education

FORM 34

The Department of Education Act, 1954

ELEMENTARY INSTRUMENTAL MUSIC CERTIFICATE

This is to certify that... having complied with the regulations prescribed for The Department of Education, is hereby granted an Elementary Instrumental Music Certificate.

Dated at Toronto this...day of... 19....

Registered Number.....

..... Registrar Minister of Education

FORM 35

The Department of Education Act, 1954

INTERMEDIATE INSTRUMENTAL MUSIC CERTIFICATE

This is to certify that... having complied with the regulations prescribed for The Department of Education, is hereby granted an Intermediate Instrumental Music Certificate, valid in an elementary school and in Grades 9 and 10 of a secondary school.

Dated at Toronto this...day of... 19....

Registered Number.....

..... Registrar Minister of Education

FORM 42

The Department of Education Act, 1954

INTERMEDIATE PHYSICAL AND HEALTH EDUCATION CERTIFICATE, TYPE A

This is to certify that... having complied with the regulations prescribed for The Department of Education, is hereby granted

an Intermediate Physical and Health Education Certificate, Type A, valid in a secondary school and in Grades 9 and 10 of an elementary school.

Dated at Toronto this.....day of....., 19.....

Registered Number.....

..... Registrar Minister of Education

FORM 45

The Department of Education Act, 1954

PRIMARY METHODS CERTIFICATE, PART I

This is to certify that....., having complied with the regulations prescribed for The Department of Education, is hereby granted a Primary Methods Certificate, Part I, valid in a Kindergarten of an elementary school in which the holder is otherwise qualified to teach.

Dated at Toronto this.....day of....., 19.....

Registered Number.....

..... Registrar Minister of Education

FORM 45a

The Department of Education Act, 1954

PRIMARY METHODS CERTIFICATE, PART II

This is to certify that....., having complied with the regulations prescribed for The Department of Education, is hereby granted a Primary Methods Certificate, Part II, valid in Grades 1, 2 and 3 of an elementary school in which the holder is otherwise qualified to teach.

Dated at Toronto this.....day of....., 19.....

Registered Number.....

..... Registrar Minister of Education

FORM 46

The Department of Education Act, 1954

SUPERVISOR'S CERTIFICATE IN PRIMARY EDUCATION

This is to certify that....., having complied with the regulations prescribed for The Department of Education, is hereby granted a Supervisor's Certificate in Primary Education, valid in Kindergarten and Grades 1, 2 and 3 of an elementary school in which the holder is otherwise qualified to teach.

Dated at Toronto this.....day of....., 19.....

Registered Number.....

..... Registrar Minister of Education

W. J. DUNLOP,
Minister of Education.

TORONTO, March 10, 1959.

(2666)

14

THE GAME AND FISHERIES ACT

O. Reg. 48/59.

Waters Set Apart for Specified Periods.

Made—19th March, 1959.

Filed—20th March, 1959.

REGULATIONS MADE UNDER THE GAME AND FISHERIES ACT

1. Ontario Regulations 34/56 are amended by adding thereto the following regulation:

11. The several waters described in schedules 18A and 35B and known as "Dickson Lake Fish Sanctuary" and "Lavielle Lake Fish Sanctuary", respectively, are set apart for the conservation or propagation of fish from the 1st day of May to the 15th day of October, both inclusive, in the year 1959.

2. Ontario Regulations 34/56 are amended by adding thereto the following schedules:

SCHEDULE 18A

DICKSON LAKE FISH SANCTUARY

Dickson Lake, in the geographic Township of Dickson, in the Territorial District of Nipissing.

SCHEDULE 35B

LAVIELLE LAKE FISH SANCTUARY

Lavielle Lake, in the geographic townships of Anglin and Dickson, in the Territorial District of Nipissing.

(2667)

14

THE HIGHWAY TRAFFIC ACT

O. Reg. 49/59.

General.

Made—19th March, 1959.

Filed—23rd March, 1959.

REGULATIONS MADE UNDER THE HIGHWAY TRAFFIC ACT

1. Regulation 25a of Ontario Regulations 264/44 (C.R.O. 1950, Regs. 407), as made by regulation 1 of Ontario Regulations 33/46, is revoked and the following substituted therefor:

25a. Regulation 17 and clause c of regulation 25 do not apply in respect of a licence applied for by,

- (a) His Excellency the Governor-General;
- (b) His Honour the Lieutenant-Governor; or
- (c) a representative of a foreign government who has taken post in Ontario in the capacity of,
 - (i) ambassador,
 - (ii) career consul or career vice-consul,
 - (iii) career trade-commissioner or assistant career trade-commissioner, or

- (iv) commercial attache or assistant commercial attache,

and who has been licensed to operate a motor vehicle by the foreign government represented in the year immediately preceding the date on which he took post in Ontario in such capacity, or the wife of such representative who has been so licensed.

(2668)

14

THE POLICE ACT

O. Reg. 50/59.
 Division of Responsibility for Policing.
 Made—19th March, 1959.
 Filed—23rd March, 1959.

REGULATIONS MADE UNDER THE POLICE ACT

1. Item 14 of Part 1 of Schedule 2 to Regulations 320 of Consolidated Regulations of Ontario, 1950 is revoked and the following substituted therefor:

14. GOSFIELD SOUTH

— that part described as follows: Commencing at a point where the shore of Lake Erie is intersected by the boundary between the townships of Gosfield South and Colchester South; thence northerly along that boundary to the northerly limit of Highway No. 18; thence easterly along the northerly limit of Highway No. 18 to its intersection with the westerly limit of the McCane Sideroad; thence northerly along the westerly limit of the McCane Sideroad to its intersection with the northerly limit of the Jack Miner Crown Game Preserve; thence easterly along the northerly limits of the Jack Miner Crown Game Preserve (or the 4th Concession Road) to the easterly limit of Division Road; thence southerly along the easterly limits of Division Road to the northerly limit of the 3rd Concession Road; thence easterly along the northerly limits of the 3rd Concession Road to the boundary between the townships of Gosfield South and Mersea; thence southerly along the last-mentioned boundary to the shore of Lake Erie; thence in a general westerly direction along the shore of Lake Erie to the point of commencement: EXCEPTING THEREFROM any portion of the Town of Kingsville.

2. These regulations come into force on the 1st day of April, 1959.

(2669)

14

THE POLICE ACT

O. Reg. 51/59.
 General.
 Made—19th March, 1959.
 Filed—23rd March, 1959.

REGULATIONS MADE UNDER THE POLICE ACT

1. Subregulation 3 of regulation 10 of Ontario Regulations 174/51 is amended by inserting after "witnesses" where it occurs the second time in the fourth line "whether members of a police force or any other persons".

(2670)

14

THE HOSPITAL SERVICES COMMISSION ACT, 1957

O. Reg. 52/59.
 General.
 Made—11th March, 1959.
 Approved—19th March, 1959.
 Filed—23rd March, 1959.

REGULATIONS MADE BY THE COMMISSION UNDER THE HOSPITAL SERVICES COMMISSION ACT, 1957

1. Regulation 52 of Ontario Regulations 197/58 is amended by adding thereto the following subregulation:

- (7) A resident shall not accept or receive any benefit under any contract or agreement whereby he or his dependants may be provided with or reimbursed for the cost of any hospital service that is an insured service.

HOSPITAL SERVICES COMMISSION OF ONTARIO:

A. J. SWANSON,
for Chairman.
 J. B. NEILSON,
Commissioner.

Dated at Toronto, this 11th day of March, 1959.

(2683)

14

THE HOSPITAL SERVICES COMMISSION ACT, 1957

O. Reg. 53/59.
 General.
 Made—18th February, 1959.
 Approved—19th March, 1959.
 Filed—23rd March, 1959.

REGULATIONS MADE BY THE COMMISSION UNDER THE HOSPITAL SERVICES COMMISSION ACT, 1957

1. Clause *b* of subregulation 1 of regulation 1 of Ontario Regulations 197/58 is revoked and the following substituted therefor:

- (b) "insured services" means the in-patient services and out-patient services to which an insured person is entitled without charge, other than the prescribed premium, but does not include,

- (i) hospital admission chest X-rays,
- (ii) Syphilis serology, or
- (iii) any services a person is entitled to and eligible for under any statute or law mentioned in Schedule 1.

2. Regulation 25 of Ontario Regulations 197/58 is amended by adding thereto the following subregulation:

- (2) Where a member of a mandatory group ceases to work because of a strike or lock-out, as defined in *The Labour Relations Act*, the employer shall,
 - (a) notify the Commission of the fact within three days after the first day of the strike or lock-out; and
 - (b) furnish the member with a certificate of payment in the prescribed form, on or before the first day of the last month

of the benefit period for the mandatory group.

HOSPITAL SERVICES COMMISSION OF ONTARIO:
 R. W. I. URQUHART,
Chairman.

J. B. NEILSON.

Made this 18th day of February, 1959.

(2684)

14

THE CERTIFICATION OF TITLES ACT, 1958

O. Reg. 54/59.

Designation of Certification Area—

Ontario County.

Made—26th March, 1959.

Filed—31st March, 1959.

REGULATIONS MADE UNDER
THE CERTIFICATION OF TITLES ACT, 1958

1. Regulation 2 of Ontario Regulations 8/59 is revoked and the following substituted therefor:

2. These regulations come into force on the 1st day of May, 1959.

(2706)

14

Publications Under The Regulations Act

April 11th, 1959

THE WEED CONTROL ACT

O. Reg. 55/59.
General.
Made—26th March, 1959.
Filed—1st April, 1959.

REGULATIONS MADE UNDER THE WEED CONTROL ACT

1. Schedule 1 to Ontario Regulations 85/51 is revoked and the following substituted therefor:

SCHEDULE 1

ITEM	COMMON NAME	SCIENTIFIC NAME
1	Bedstraw	Galium spp.
2	Bladder-campion	Silene latifolia (Mill.) Britten & Rendle
3	Bull thistle	Cirsium lanceolatum Hill
4	Canada thistle	Cirsium arvense L., Scop.
5	Chicory	Cichorium intybus L.
6	Common Barberry	Berberis vulgaris L.
7	Common or European Buckthorn	Rhamnus catharticus L.
8	Common St. John's Wort	Hypericum perforatum L.
9	Dock	Rumex crispus L. and Rumex obtusifolius L.
10	Dodder	Cuscuta spp.
11	Field Bindweed	Convolvulus arvensis L.
12	Goat's-beard	Tragopogon spp.
13	Knapweed	Centaurea spp.
14	Milkweed	Asclepias spp.
15	Nodding thistle	Carduus nutans L.
16	Poison-ivy	Rhus radicans L.
17	Ragweed	Ambrosia spp.
18	Russian thistle	Salsola kali L. Salsola tragus L.
19	Scotch thistle	Onopordum acanthium L.
20	Sow-thistle, perennial and annual	Sonchus spp.
21	Spurge	Euphorbia esula and cyparissias L.
22	Stinkweed	Thlaspi arvense L.
23	White cockle	Lychnis alba Mill.
24	Wild carrot	Daucus carota L.
25	Yellow rocket	Barbarea spp.

(2714)

15

THE GAME AND FISHERIES ACT

O. Reg. 56/59.
Hinterland Area.
Made—26th March, 1959.
Filed—1st April, 1959.

REGULATIONS MADE UNDER THE GAME AND FISHERIES ACT

1. Schedule A to Ontario Regulations 35/53 is revoked and the following substituted therefor:

SCHEDULE A

That part of the Territorial District of Kenora described as follows:

COMMENCING at a point in the boundary between Manitoba and Ontario where it is intersected by the latitude of 54 degrees north; thence easterly along that latitude to the westerly shore of James Bay; thence northerly and westerly along the shores of James Bay and Hudson Bay to the boundary between Manitoba and Ontario; thence south-westerly along that boundary to the point of commencement.

(2721)

15

THE HIGHWAY TRAFFIC ACT

O. Reg. 57/59.
General.
Made—26th March, 1959.
Filed—1st April, 1959.

REGULATIONS MADE UNDER THE HIGHWAY TRAFFIC ACT

1. Regulation 20 of Ontario Regulations 264/44 (C.R.O. 1950, Regs. 407) is amended by adding thereto the following subregulation:

(1a) Notwithstanding subregulation 1, a temporary instruction permit issued to a student who is enrolled in a *bona fide* driver education training course carried on in a high school, collegiate institute, secondary school, vocational school or private school shall be valid for a period of 120 days.

(2722)

15

THE HIGHWAY IMPROVEMENT ACT, 1957

O. Reg. 58/59.
Controlled-Access Highway—
Miscellaneous.
Made—26th March, 1959.
Filed—2nd April, 1959.

REGULATIONS MADE UNDER THE HIGHWAY IMPROVEMENT ACT, 1957

1. Ontario Regulations 226/55, as amended by Ontario Regulations 67/56, 153/56, 171/56, 200/56, 201/56, 243/56, 21/57, 71/57, 164/57, 204/57, 62/58, 126/58, 214/58 and 262/58, are further amended by adding thereto the following schedule:

SCHEDULE 19A

In the Township of North Dumfries in the County of Waterloo being that portion of the King's Highway shown coloured red on a Department of Highways plan numbered P-3164-17 filed in the Office of the Registrar of Regulations at Toronto as number 264.

(2725)

15

THE HIGHWAY IMPROVEMENT ACT, 1957

O. Reg. 59/59.

Controlled-Access Highways—Toronto to

Quebec Boundary.

Made—26th March, 1959.

Filed—2nd April, 1959.

REGULATIONS MADE UNDER
THE HIGHWAY IMPROVEMENT ACT, 1957

1. Those portions of the King's Highway, described in the schedules hereto, are designated as controlled-access highways.

2. Regulation 3 of Regulations 134 of Consolidated Regulations of Ontario, 1950 is amended by striking out "15" in the second line and inserting in lieu thereof "17" and by striking out "44" in the fourth line and inserting in lieu thereof "46".

3. Regulation 3b of Regulations 134 of Consolidated Regulations of Ontario, 1950, as remade by regulation 1 of Ontario Regulations 290/57, is amended by striking out "16A, 16B" in the second line and by striking out "217, 119" in the fifth line.

4. Regulation 3d as remade by regulation 2 of Ontario Regulations 290/57, regulation 6a as made by regulation 1 of Ontario Regulations 150/53, and regulation 6b as remade by regulation 1 of Ontario Regulations 197/55, of Regulations 134 of Consolidated Regulations of Ontario, 1950 are revoked.

5. Regulation 6d of Regulations 134 of Consolidated Regulations of Ontario, 1950, as remade by regulation 1 of Ontario Regulations 141/58, is amended by striking out "21T, 21U, 21V, 21W, 21X, 21Y, 21Z, 21ZA, and 21ZB" in the fourth and fifth lines and by striking out "242, 243, 244, 245, 246, 247, 248, 249, and 250" in the ninth and tenth lines.

6. Regulations 134 of Consolidated Regulations of Ontario, 1950 are amended by revoking the following schedules:

- (a) Schedules 15 and 16.
- (b) Schedule 15A, as made by regulation 1 of Ontario Regulations 48/55.
- (c) Schedules 15B and 16A, as made by regulation 1 of Ontario Regulations 48/58.
- (d) Schedule 16B, as made by regulation 1 of Ontario Regulations 227/54.
- (e) Schedule 21A, as made by regulation 2 of Ontario Regulations 150/53.
- (f) Schedule 21B, as remade by regulation 1 of Ontario Regulations 197/55.
- (g) Schedules 21T, 21U, 21V, 21W, 21X, 21Y, 21Z, 21ZA and 21ZB, as made by regulation 1 of Ontario Regulations 141/58.

SCHEDULE 1

1. In the Township of North York in the County of York, being,

- (a) part of lots,

- (i) 14 and 15, concession 2, and

- (ii) 13 and 14, concession 1,

east of Yonge Street;

- (b) part of lots 1, 2 and 3, registered plan 3358;

- (c) part of block D, registered plan 3440;

- (d) part of lots 1 to 14, both inclusive, registered plan 3368;

- (e) part of lot 2, registered plan 3283;

- (f) part of lots 36 to 41, both inclusive, registered plan 3283;

- (g) all of lot 1, registered plan 3283;

- (h) part of,

- (i) Gerald Street, and

- (ii) the 10-foot strip dedicated as public highway,

shown on registered plan 3283;

- (i) part of block A, registered plan 2090;

- (j) part of the 10-foot strip dedicated as public highway shown on plan 2090;

- (k) part of lot 1364, registered plan 1967;

- (l) part of the lane adjoining and east of lot 1364, registered plan 1967;

- (m) part of Willowdale Avenue, registered plan 1967; and

- (n) part of the road allowance between concessions 1 and 2, east of Yonge Street, commonly known as Bayview Avenue,

and, being that portion of the King's Highway coloured red and illustrated on Department of Highways plan P-2770-240, filed in the office of the Registrar of Regulations at Toronto as number 147, and, premising that all bearings are astronomic and are referred to the meridian through the south-west angle of the Township of Scarborough in longitude 79° 17' west, bounded by a line located as follows:

Leslie Street Commencing at a point in the easterly limit of lot 14 concession 2 east of Yonge Street 527.50 feet measured south 8° 28' east along the easterly limit from a monument marking the north-east angle of lot 14, thence south 86° 26' west 2659.68 feet; thence south 84° 50' west 328.18 feet; thence south 81° 38' 40" west 326.15 feet; thence south 78° 28' west 326.15 feet; thence south 75° 17' west 328.18 feet; thence south 73° 40' 45" west 2601.09 feet to a point in the easterly limit of lot 15 concession 1 east of Yonge Street 310.83 feet measured north 9° 41' 15" west along the easterly limit from the south-east angle of lot 15; thence south 73° 40' 45" west 1117.91 feet; thence south 16° 19' 15" east 15.0 feet; thence south-westerly 1294.62 feet on a curve left of 5864.65 feet radius, the chord equivalent being 1291.97 feet measured south 67° 21' 19" west; thence north 28° 58' 08" west 15.0 feet; thence south-westerly 1297.93 feet on a curve left of 5879.65 feet radius, the chord equivalent being 1295.27 feet measured south 54° 42' 46" west; thence south 48° 23' west 3091.51 feet to a point,

Yonge Street (i) north 72° 54' 40" east 34.25 feet, and
(ii) south 10° 06' 50" east 216.29 feet,

from the north-west angle of lot 13 concession 1 east of Yonge Street; thence south 10° 06' 50" east 351.86 feet; thence north 48° 23' east 3275.37 feet; thence north 49° 54' 30" east 294.98 feet; thence north 53° 26' 30" east 398.0 feet; thence north 58° 13' 30" east 538.89 feet; thence north 64° 10' 50" east 615.37 feet; thence north 71° 18' 30" east 614.79 feet; thence north 16° 19' 15" west 8.45 feet; thence north 73° 40' 45" east 1083.03 feet to a point in the easterly limit of lot 15 concession 1 east of Yonge Street 8.81 feet measured north 9° 41' 15" west along the easterly limit from the south-east angle of lot 15; thence north 73° 40' 45" east 2635.97 feet; thence north 76° 52' 04" east 689.47 feet; thence north 83° 00' 20" east 241.04 feet; thence north 84° 50' east 311.43 feet; thence north 86° 26' east 2685.40 feet to a point in the easterly limit of lot 14 concession 2 east of Yonge Street; thence north 8° 28' west along the easterly limit 301.10 feet to the point of commencement.

Leslie Street

2. In the Township of North York in the County of York, being,

- (a) part of lots,
 - (i) 12 and 13, concession 4, and
 - (ii) 13 and 14, concession 3,
 east of Yonge Street; and
- (b) part of the road allowance between,
 - (i) the townships of North York and Scarborough, commonly known as Victoria Park Avenue,
 - (ii) concessions 3 and 4, east of Yonge Street, commonly known as Don Mills Road, and
 - (iii) concessions 2 and 3, east of Yonge Street, commonly known as Leslie Street,

and, being a strip of land 300 feet wide lying between two lines drawn parallel to, on opposite sides of and distant 150 feet measured perpendicularly from a centre line and centre line produced, and, being that portion of the King's Highway coloured red and illustrated on Department of Highways plan P-2770-240, filed in the office of the Registrar of Regulations at Toronto as number 147, and premising that all bearings are astronomic and are referred to the meridian through the south-west angle of the Township of Scarborough in longitude 79° 17' west, the centre line may be located as follows:

Commencing at a point in the easterly limit of lot 14, concession 2 east of Yonge Street, the easterly limit being the westerly limit of the herein-described lands, the point being,

- (i) north 8° 28' west 810.49 feet, and
- (ii) south 86° 26' west 66.24 feet,

from the south-west angle of lot 14, concession 3 east of Yonge Street; thence north 86° 26' east 6657.86 feet to a point in the easterly limit of lot 13 concession 3 east of Yonge Street 695.25 feet measured north 8° 57' 30" west along the easterly limit from the south-east angle of lot 13; thence north 86° 26' east 4738.33 feet to a point in the easterly limit of lot 12 concession 4 east of Yonge Street 641.48 feet measured north 17° 55' west along the easterly limit from the south-east angle of lot 12; thence north 86° 26' east 34.06 feet to a point in the centre line of

Don Mills Road

Victoria Park Avenue the road allowance between the townships of North York and Scarborough, the centre line being the easterly limit of the herein-described lands.

4.71 miles, more or less

SCHEDULE 2

BAYVIEW AVENUE INTERCHANGE

1. In the Township of North York in the County of York, being,

- (a) part of lots 14 and 15, concession 1, east of Yonge Street;
- (b) part of lots 2, 3, 4, 36, 37, 38, 39, 40 and 41, registered plan 3283;
- (c) part of lots 1, 2 and 3, registered plan 3368;
- (d) part of lots 55 and 56, registered plan 3456;
- (e) part of the 10-foot strip of land dedicated as public highway and shown on registered plans 3456 and 3283;
- (f) part of,
 - (i) Northdale Road, and
 - (ii) Gerald Street,
 as shown on registered plan 3283; and
- (g) part of the road allowance between concessions 1 and 2, east of Yonge Street, commonly known as Bayview Avenue,

and, being that portion of the King's Highway coloured red and illustrated on Department of Highways plan P-2770-351, filed in the office of the Registrar of Regulations at Toronto as number 242, and, premising that all bearings herein are astronomic and are referred to the meridian through the south-west corner of the Township of Scarborough in longitude 79° 17' west, bounded by a line located as follows:

Commencing at a point in the southerly limit of the controlled-access highway described in Schedule 1 of these regulations, the point being,

- (i) north 9° 41' 15" west 8.81 feet, and
- (ii) south 73° 40' 45" west 812.82 feet,

from the north-east angle of lot 14 concession 1 east of Yonge Street, thence north 73° 40' 45" east along the southerly limit of the controlled-access highway 601.35 feet to a monument; thence north 73° 40' 45" east continuing along the southerly limit 1274.57 feet to the easterly limit of lot 3 registered plan 3368; thence south 15° 52' 15" east along the easterly limit 10.97 feet to a monument; thence south 15° 52' 15" east continuing along the easterly limit 175.0 feet to a monument marking the south-east angle of lot 3 registered plan 3368; thence south 74° 07' 45" west along the northerly limit of Northdale Road 74.65 feet to a monument; thence south 74° 07' 45" west continuing along the northerly limit 150.0 feet to a monument; thence south 74° 07' 45" west continuing along the northerly limit 678.33 feet to a monument; thence south 74° 07' 45" west continuing along the northerly limit 85.0 feet; thence south 3° 04' east 67.68 feet to a monument in the southerly limit of Northdale Road; thence north 74° 07' 45" west along the southerly limit 10.0 feet; thence south 9° 41' 15" east 262.28 feet to a monument; thence south 9° 41' 15" east 20.0 feet; thence

South of Hwy. 401

south 80° 18' 45" west 86.0 feet to a monument marking the south-east angle of lot 55 registered plan 3456; thence south 80° 18' 45" west along the southerly limit of lot 55 registered plan 3456 a distance of 200.0 feet to a monument marking the south-west angle of lot 55 registered plan 3456; thence south 80° 18' 45" west 160.0 feet to a monument; thence north 55° 29' 45" west 594.88 feet to a monument; thence north 55° 29' 45" west 15.05 feet to the point of commencement.

2. In the Township of North York in the County of York, being,

- (a) part of lot 15, concession 2, east of Yonge Street;
- (b) part of Block "A", registered plan 2090;
- (c) part of the 10-foot strip of land shown on registered plan 2090 dedicated as public highway; and
- (d) part of the road allowance between concessions 1 and 2, east of Yonge Street, commonly known as Bayview Avenue,

and, being that portion of the King's Highway coloured red and illustrated on Department of Highways plan P-2770-351, filed in the office of the Registrar of Regulations at Toronto as number 242, and, premising that all bearings herein are astronomic and are referred to the meridian through the south-west corner of the Township of Scarborough in longitude 79° 17' west, bounded by a line located as follows:

Commencing at a point, marked by a monument, in the northerly limit of the controlled-access highway described in Schedule 1 of these regulations, the point being,

- (i) north 9° 41' 15" west 176.56 feet, and
- (ii) south 73° 40' 45" west 857.53 feet,

from the south-west angle of lot 15 concession 2 east of Yonge Street, thence north 73° 40' 45" east along the northerly limit of the controlled-access highway 1700.37 feet to a monument; thence north 59° 07' 30" west 506.17 feet to a monument; thence south 73° 40' 45" west 370.0 feet to a monument; thence north 37° 23' 30" west 159.64 feet to a monument; thence south 80° 24' 45" west 85.45 feet to a monument; thence south 9° 35' 15" east 73.19 feet to a monument marking the north-east angle of lot 86 registered plan 3896; thence south 14° 15' 45" west along the westerly limit of Block "A" registered plan 2090 a distance of 171.26 feet to a monument; thence south 73° 40' 45" west along the northerly limit of Block "A" registered plan 2090 a distance of 437.88 feet to a monument; thence south 28° 39' 45" west along the westerly limit of Block "A" registered plan 2090 a distance of 438.54 feet to the point of commencement.

SCHEDULE 3

LESLIE STREET INTERCHANGE

1. In the Township of North York in the County of York, being,

- (a) part of lot 13, concession 2, east of Yonge Street;
- (b) part of lots 14, concessions 2 and 3, east of Yonge Street; and

- (c) part of the road allowance between concessions 2 and 3, east of Yonge Street, commonly known as Leslie Street,

and, being that portion of the King's Highway coloured red and illustrated on Department of Highways plan P-2770-284, filed in the office of the Registrar of Regulations at Toronto as number 243, and, premising that all bearings are astronomic and are referred to the meridian through the south-west angle of the Township of Scarborough in longitude 79° 17' west, bounded by a line located as follows:

Commencing at a point in the southerly limit of the controlled-access highway described in Schedule 1 of these regulations, the point being,

- (i) north 8° 28' west 659.29 feet, and
- (ii) north 86° 26' east 54.45 feet,

South of Hwy. 401 from the south-west angle of lot 14 concession 3 east of Yonge Street, thence south 86° 26' west along the southerly limit of the controlled-access highway 575.72 feet to the easterly limit of the lands of the right-of-way of the Canadian National Railways; thence south 29° 42' east along the easterly limit 1225.02 feet to a monument; thence south 29° 42' east continuing along the easterly limit 209.86 feet to a monument in the easterly limit of Leslie Street; thence north 8° 28' west along the easterly limit of Leslie Street 934.31 feet; thence north 73° 02' east 48.85 feet to a monument; thence north 7° 29' 30" west 4.18 feet to a monument; thence north 7° 29' 30" west 271.79 feet to a monument; thence north 7° 29' 30" west 70.17 feet to the point of commencement.

2. In the Township of North York in the County of York, being,

- (a) part of lots 14 and 15, concessions 2 and 3, east of Yonge Street; and
- (b) part of the road allowance between concessions 2 and 3, east of Yonge Street, commonly known as Leslie Street,

North of Hwy. 401

and, being that portion of the King's Highway coloured red and illustrated on Department of Highways plan P-2770-284, filed in the office of the Registrar of Regulations at Toronto as number 243, and, premising that all bearings are astronomic and are referred to the meridian through the south-west angle of the Township of Scarborough in longitude 79° 17' west, bounded by a line located as follows:

Commencing at a point in the northerly limit of the controlled-access highway described in Schedule 1 of these regulations, the point being,

- (i) south 8° 28' east 74.39 feet, and
- (ii) south 43° 48' east 591.33 feet,

North of Hwy. 401 from a monument marking the north-east angle of lot 14 concession 2 east of Yonge Street, thence south 86° 26' west along the northerly limit of the controlled-access highway 919.83 feet to the easterly limit of the lands of the right-of-way of the Canadian National Railways; thence north 29° 42' west along the easterly limit 11.14 feet to a monument; thence north 29° 42' west continuing along the easterly limit 159.49 feet; thence north 2° 59' east 251.78 feet to a monument; thence north 2° 59' east 181.10 feet to a monument; thence north 23° 00' 30" west 133.99 feet to a monument; thence north 60° 33' east 74.97 feet to a monument;

thence south 29° 27' east 200.0 feet; thence north 60° 32' 30" east 13.0 feet to a monument; thence south 66° 11' 30" east 80.18 feet to a monument; thence north 77° 04' 30" east 220.0 feet to a monument; thence south 73° 22' east 86.98 feet to a monument; thence north 73° 22' west 46.73 feet; thence north 75° 06' east 22.32 feet to a monument marking the north-east angle of lot 14 concession 2 east of Yonge Street; thence south 8° 28' east along the easterly limit of lot 14 concession 2 a distance of 74.39 feet to a monument; thence south 43° 48' east 499.63 feet to a monument; thence south 43° 48' east 91.70 feet to the point of commencement.

SCHEDULE 4

WOODBINE AVENUE INTERCHANGE

1. In the Township of North York in the County of York, being,

- (a) part of lot 13, concession 3, east of Yonge Street;
- (b) part of lots 12 and 13, concession 4, east of Yonge Street; and
- (c) part of the road allowance between concessions 3 and 4, east of Yonge Street,

and, being that portion of the King's Highway coloured red and illustrated on Department of Highways plan P-2770-278, filed in the office of the Registrar of Regulations at Toronto as number 244, and, premising that all bearings are astronomic and are referred to the meridian through the south-west angle of the Township of Scarborough in longitude 79° 17' west, bounded by a line located as follows:

Commencing at a point in the southerly limit of the controlled-access highway described in Schedule 1 of these regulations, the point being,

- (i) north 8° 57' 30" west 544.38 feet, and
- (ii) south 86° 26' west 52.23 feet,

North of Hwy. 401

from the south-east angle of lot 13 concession 3 east of Yonge Street, thence north 86° 26' east along the southerly limit of the controlled-access highway 796.07 feet to a monument; thence south 49° 47' west 80.22 feet to a monument; thence south 13° 08' 30" west 268.16 feet to a monument; thence south 47° 05' 30" west 165.87 feet to a monument; thence south 81° 02' 30" west 300.0 feet to a monument; thence south 36° 02' 30" west 70.75 feet to a monument; thence south 81° 02' 30" west 83.0 feet to the easterly limit of lot 13 concession 3 east of Yonge Street; thence north 8° 57' 30" west along the easterly limit 24.74 feet; thence south 72° 52' west 17.18 feet; thence north 8° 57' 30" west 127.70 feet; thence north 14° 33' west 359.06 feet to the point of commencement.

2. In the Township of North York in the County of York, being,

- (a) part of lot 13, concession 3, east of Yonge Street;
- (b) part of lot 13, concession 4, east of Yonge Street; and
- (c) part of the road allowance between concessions 3 and 4, east of Yonge Street,

and, being that portion of the King's Highway coloured red and illustrated on Department of Highways plan P-2770-278, filed in the office of the Registrar of

Regulations at Toronto as number 244, and, premising that all bearings are astronomic and are referred to the meridian through the south-west angle of the Township of Scarborough in longitude 79° 17' west, bounded by a line located as follows:

Commencing at a point, marked by a monument, in the northerly limit of the controlled-access highway described in Schedule 1 of these regulations, the point being,

- (i) south 8° 57' 30" east 518.92 feet, and
- (ii) south 86° 26' west 718.67 feet,

South of Hwy. 401

from the north-east angle of lot 13 concession 3 east of Yonge Street, thence north 86° 26' east along the northerly limit of the controlled-access highway 1460.82 feet to a monument; thence north 65° 24' 30" west 132.22 feet to a monument; thence north 37° 15' west 311.92 feet to a monument; thence north 68° 06' west 171.60 feet to a monument; thence south 81° 02' 30" west 200 feet to a monument; thence north 53° 57' 30" west 70.76 feet to a monument; thence north 8° 57' 30" west 80.18 feet; thence south 81° 02' 30" west 100.0 feet to a monument; thence south 73° 05' 30" west 400.0 feet to a monument; thence south 46° 27' 30" west 89.31 feet to a monument; thence south 19° 50' west 323.28 feet to a monument; thence south 53° 08' west 83.58 feet to the point of commencement.

SCHEDULE 5

VICTORIA PARK AVENUE INTERCHANGE

1. In the Township of North York in the County of York, being,

- (a) part of lots 11 and 12, concession 4, east of Yonge Street; and
- (b) part of the road allowance between the townships of North York and Scarborough, commonly known as Victoria Park Avenue,

and, being that portion of the King's Highway coloured red and illustrated on Department of Highways plan P-2770-279, filed in the office of the Registrar of Regulations at Toronto as number 245, and, premising that all bearings are astronomic and are referred to the meridian through the south-west angle of the Township of Scarborough in longitude 79° 17' west, bounded by a line located as follows:

Commencing at the point of intersection of the southerly limit of the controlled-access highway described in Schedule 1 of these regulations, with the centre line of the road allowance between the townships of Scarborough and North York, the point being,

South of Hwy. 401

- (i) north 17° 55' west 486.65 feet, and
- (ii) north 86° 26' east 34.06 feet,

from the south-east angle of lot 12 concession 4, east of Yonge Street; thence south 86° 26' west along the southerly limit of the controlled-access highway 813.01 feet; thence south 70° 31' east 92.06 feet; thence south 47° 34' east 39.50 feet to a monument; thence south 47° 34' east 504.69 feet to a monument; thence south 47° 34' east 20.0 feet; thence north 85° 05' east 20.0 feet to a monument; thence north 85° 05' east 264.46 feet to a monument; thence north 85° 05' east 20.0 feet; thence south 59° east 80.99 feet to a monument; thence south 59° east 79.87 feet to the easterly limit of lot 11 concession 4 east of Yonge Street; thence north 72° 05' east 33.0 feet to the centre line of the road

allowance between the townships of Scarborough and North York; thence north $17^{\circ} 55'$ west along the centre line 534.40 feet to the point of commencement.

2. In the Township of North York in the County of York, being,

- (a) part of lots 12 and 13, concession 4, east of Yonge Street; and
- (b) part of the road allowance between the townships of North York and Scarborough, commonly known as Victoria Park Avenue,

and, being that portion of the King's Highway coloured red and illustrated on Department of Highways plan P-2770-279, filed in the office of the Registrar of Regulations at Toronto as number 245, and, premising that all bearings are astronomic and are referred to the meridian through the south-west angle of the Township of Scarborough in longitude $79^{\circ} 17'$ west, bounded by a line located as follows:

Commencing at the point of intersection of the northerly limit of the controlled-access highway described in Schedule 1 of these regulations, with the centre line of the road allowance between the townships of Scarborough and North York, the point being,

North of Hwy. 401

- (i) south $17^{\circ} 55'$ east 538.52 feet, and
- (ii) north $86^{\circ} 26'$ east 34.06 feet,

from the north-east angle of lot 12 concession 4, east of Yonge Street; thence south $86^{\circ} 26'$ west along the northerly limit of the controlled-access highway 818.72 feet; thence north $48^{\circ} 26'$ east 78.80 feet; thence north $10^{\circ} 26'$ east 20.0 feet to a monument; thence north $10^{\circ} 26'$ east 179.17 feet to a monument; thence north $10^{\circ} 26'$ east 20.0 feet; thence north $41^{\circ} 15' 30''$ east 20.0 feet to a monument; thence north $41^{\circ} 15' 30''$ east 131.96 feet to a monument; thence north $41^{\circ} 15' 30''$ east 20.0 feet; thence north $72^{\circ} 05'$ east 20.0 feet to a monument; thence north $72^{\circ} 05'$ east 320.10 feet to a monument; thence north $72^{\circ} 05'$ east 20.0 feet; thence north $27^{\circ} 24'$ east 71.07 feet to a monument; thence north $72^{\circ} 05'$ east 59.0 feet to the centre line of the road allowance between the townships of Scarborough and North York; thence south $17^{\circ} 55'$ east along the centre line 565.25 feet to the point of commencement.

SCHEDULE 6

In the Township of Scarborough in the County of York, being,

- (a) part of lot 2, concession 1;
- (b) part of lots 2 to 35, both inclusive, concession 2;
- (c) part of the road allowance between,
 - (i) concessions 1 and 2, and
 - (ii) the townships of Scarborough and North York, commonly known as Victoria Park Avenue;
- (d) part of Kingston Road;
- (e) part of the road allowance between lots,
 - (i) 2 and 3, commonly known as Centennial Road,
 - (ii) 4 and 5, commonly known as Meadowvale Road,

- (iii) 6 and 7, commonly known as Morrish Road,
- (iv) 8 and 9, commonly known as Conlins Road,
- (v) 10 and 11, commonly known as Little's Road,
- (vi) 12 and 13, commonly known as Staines Road,
- (vii) 14 and 15, commonly known as Neilsons Road,
- (viii) 16 and 17,
- (ix) 18 and 19, commonly known as Markham Road,
- (x) 20 and 21, commonly known as Bellamy Road,
- (xi) 22 and 23, commonly known as McCowans Road,
- (xii) 24 and 25, commonly known as Brimley Road,
- (xiii) 26 and 27, commonly known as Midland Avenue,
- (xiv) 28 and 29, commonly known as Kennedy Road,
- (xv) 30 and 31, commonly known as Birchmount Road,
- (xvi) 32 and 33, commonly known as Warden Avenue, and
- (xvii) 34 and 35, commonly known as Pharmacy Avenue;
- (f) part of park lot, registered plan 3675;
- (g) part of lot 27, registered plan 3490;
- (h) lots 28 and 29, registered plan 3490;
- (i) part of the 10-foot strip dedicated as public highway by registered plan 3490; and
- (j) part of lots 11 and 12, block F, registered plan 279,

and, being a strip of land 300 feet wide lying between two lines drawn parallel to, on opposite sides of and distant 150 feet measured perpendicularly from a centre line and centre line produced, and, being that portion of the King's Highway coloured red and illustrated on Department of Highways plan P-2920-35, filed in the office of the Registrar of Regulations at Toronto as number 78, and, premising that all bearings are astronomic and are referred to the meridian through the south-west angle of the Township of Scarborough in longitude $79^{\circ} 17'$ west, the centre line may be located as follows:

Commencing at a point in the centre line of the road allowance between the townships of Scarborough and North York, commonly known as Victoria Park Avenue, the centre line being the westerly limit of the herein-described lands, the point being,

- (i) south $17^{\circ} 55'$ east 2668.4 feet, and
- (ii) south $86^{\circ} 26'$ west 34.06 feet,

Victoria Park Avenue

from a monument marking the north-west angle of lot 35 concession 2, thence north $86^{\circ} 26'$ east 1421.82 feet; thence north $84^{\circ} 38' 45''$ east 357.44 feet; thence north $81^{\circ} 04'$

Birchmount Road

15° east 357.44 feet; thence north 77° 29' 45" east 357.44 feet; thence north 73° 55' 15" east 357.44 feet; thence north 72° 08' east 1348.80 feet to a point in the easterly limit of lot 33 concession 2 distant 3174.4 feet measured south 17° 07' east along the easterly limit from a monument marking the north-east angle of lot 33; thence north 72° 08' east 2725.53 feet to a point in the easterly limit of lot 31 concession 2 distant 3185.1 feet measured south 17° 09' east along the easterly limit from a monument marking the north-east corner of lot 31; thence north 72° 08' east 2716.19 feet to a point in the easterly limit of lot 29 concession 2 distant 3162.7 feet measured south 16° 51' 30" east along the easterly limit from the north-east angle of lot 29; thence north 72° 08' east 2729.66 feet to a point in the easterly limit of lot 27 concession 2 distant 3105.1 feet measured south 16° 31' east along the easterly limit from the north-east angle of lot 27; thence north 72° 08' east 646.77 feet; thence easterly 300.0 feet on a curve right of 5729.58 feet radius the chord equivalent being 299.97 feet measured north 73° 38' east; thence north 75° 08' east 1795.83 feet to a point in the easterly limit of lot 25 concession 2 distant 3428.8 feet measured north 15° 53' 30" west along the easterly limit from a monument marking the south-east angle of lot 25; thence north 75° 08' east 2712.56 feet to a point in the easterly limit of lot 23 concession 2 distant 3224.72 feet measured south 15° 52' east along the easterly limit from the north-east corner of lot 23; thence north 75° 08' east 2681.57 feet to a point in the easterly limit of lot 21 concession 2 distant 3296.9 feet measured south 16° 16' east along the easterly limit from a monument marking the north-east angle of lot 21; thence north 75° 08' east 435.38 feet; thence north 73° 18' 45" east 364.11 feet; thence north 69° 40' 15" east 364.11 feet; thence north 67° 51' east 1434.99 feet to a point in the easterly limit of lot 19 concession 2 distant 3423.4 feet measured north 16° 29' west along the easterly limit from a monument marking the south-east angle of lot 19; thence north 67° 51' east 1869.37 feet; thence north 65° 52' 38" east 394.48 feet; thence north 61° 55' 53" east 394.48 feet; thence north 59° 57' 30" east 53.49 feet to a point in the easterly limit of lot 17 concession 2 distant 2768.6 feet measured south 16° 52' 30" east along the easterly limit from a monument marking the north-east angle of lot 17; thence north 59° 57' 30" east 2755.79 feet to a point in the easterly limit of lot 15 concession 2 distant 2055.2 feet measured south 17° 08' 30" east along the easterly limit from a monument marking the north-east angle of lot 15; thence north 59° 57' 30" east 298.35 feet; thence easterly 1869.17 feet on a curve right of 5729.58 feet radius, the chord equivalent being 1860.89 feet measured north 69° 18' 15" east; thence north 78° 39' east 542.07 feet to a point in the easterly limit of lot 13 concession 2 distant 1933.1 feet measured south 17° 27' east along the easterly limit from the north-east angle of lot 13; thence north 78° 39' east 2770.31 feet to a point in the westerly limit of lot 10 concession 2 distant 2164.50 feet measured south 17° 21' east along the westerly limit from a monument marking the north-west angle of lot 10; thence north 78° 39' east 971.69 feet; thence north 78° 37' 30" east 1000.0 feet; thence north 78° 39' east 663.7 feet to a point in the easterly limit of lot 9 concession 2 distant 2458.4 feet measured south 17° 21' east along the easterly limit from a monument marking the north-east angle of lot 9; thence north 78° 39' east 2708.14 feet to a point in the

Staines Road

Conlins Road

Kingston Road

easterly limit of lot 7 concession 2 distant 2705.8 feet measured south 17° 55' east along the easterly limit from a monument marking the north-east angle of lot 7; thence north 78° 39' east 1440.24 feet; thence north 81° 03' 04" east 240.04 feet; thence easterly 1617.39 feet on a curve right of 2864.79 feet radius, the chord equivalent being 1595.99 feet measured south 80° 22' 26" east; thence south 64° 12' east 3244.33 feet to a point in the easterly limit of lot 3 concession 2 distant 180.43 feet measured north 18° 13' west along the easterly limit from a monument marking the south-east angle of lot 3; thence south 64° 12' east 1002.93 feet to a point in the north-westerly limit of the highway described in Schedule 7 of these regulations, the north-westerly limit being the south-easterly limit of the herein-described lands.

9 miles, more or less.

SCHEDULE 7

In the Township of Scarborough in the County of York, being,

- (a) part of lots 1, 2, 4, 5 and 6, concession 1;
- (b) part of lot 1, concession 2;
- (c) part of lots,
 - (i) 23 to 25, both inclusive, and
 - (ii) 39 to 44, both inclusive,
 shown on registered plan 2732;
- (d) part of Cedarview Drive, registered plan 2732;
- (e) part of the road allowance in concession 1 between lots,
 - (i) 2 and 3, and
 - (ii) 4 and 5;
- (f) part of the road allowance between lot 1, concession 1, and lot 1, concession 2; and
- (g) part of the road allowance between the townships of Scarborough and Pickering,

and, being that portion of the King's Highway coloured red and illustrated on Department of Highways plan P-1938-116, filed in the office of the Registrar of Regulations at Toronto as number 44, and, premising that all bearings are astronomic and are referred to the meridian through the south-east angle of lot 1 concession 2 Township of Scarborough, bounded by a line located as follows:

Kingston Road

Commencing at a standard iron bar marking the point of intersection of the easterly limit of the Kingston Road with the westerly limit of lot 6 concession 1; thence north 27° 43' 10" east along the easterly limit of the Kingston Road 110.1 feet; thence north-easterly 25.7 feet along the easterly limit of the Kingston Road on a curve left of 564.16 feet radius, the chord equivalent being 25.7 feet measured north 25° 44' 30" east to a standard iron bar; thence north-easterly 144.04 feet along the easterly limit of the Kingston Road on a curve left of 564.16 feet radius, the chord equivalent being 143.65 feet measured north 17° 16' 50" east to a standard iron bar; thence north-easterly 29.44 feet continuing along the easterly limit of the Kingston Road on a curve left of 564.16 feet radius, the chord equivalent being 29.43 feet measured north 8° 47' 50" east to a standard iron bar; thence north-easterly 227.35 feet on a curve right of 2441.04 feet radius, the chord equivalent

being 227.26 feet measured north 44° 47' east, to a Department of Highways monument; thence north 47° 27' east 166.75 feet; thence north 40° 39' west 30.02 feet; thence north 47° 27' east 1074.18 feet to a Department of Highways monument; thence north 48° 50' east 912.30 feet to a Department of Highways monument; thence north 48° 50' east 368.34 feet to a point in the easterly limit of lot 5 concession 1 distant 503.34 feet measured south 16° 59' 30" east along the easterly limit of lot 5 from a monument in the south-easterly limit of the Kingston Road as widened as shown on a plan registered in the Registry Office for the Registry Division for the East and West Ridings of the County of York as No. 2797; thence north 48° 50' east 72.34 feet to a standard iron bar in the westerly limit of lot 4 concession 1; thence north 48° 50' east 559.32 feet to a Department of Highways monument; thence north 48° 50' east 1000.0 feet to a Department of Highways monument; thence north 48° 50' east 1000.0 feet to a standard iron bar; thence north 48° 50' east 436.96 feet to a point in the westerly limit of lot 2 concession 1 distant 745.22 feet measured south 16° 50' 50" east along the westerly limit of lot 2 from a monument marking the north-west angle of lot 2 concession 1; thence south 16° 50' 50" east along the westerly limit of lot 2 a distance of 10.97 feet; thence north 48° 50' east 2926.26 feet to a point in the easterly limit of lot 1 concession 2 distant 297.18 feet measured north 17° 51' west along the easterly limit of lot 1 from a monument marking the south-east angle of lot 1 concession 2; thence north 48° 50' east 35.93 feet to a point in the centre line of the road allowance between the townships of Scarborough and Pickering; thence south 17° 51' east along the centre line of the road allowance 206.89 feet; thence south 48° 50' west 3038.58 feet to a point in the easterly limit of lot 24, registered plan 2732, distant 74.08 feet measured south 16° 50' 50" east along the easterly limit of lot 24 from the north-east angle of lot 24; thence south 48° 50' west 274.16 feet to a standard iron bar; thence south 48° 50' west 1000.0 feet to a Department of Highways monument; thence south 48° 50' west 1000.0 feet to a Department of Highways monument; thence south 48° 50' west 649.10 feet to a standard iron bar in the westerly limit of lot 4 concession 1; thence south 48° 50' west 72.34 feet to a standard iron bar in the easterly limit of lot 5 concession 1; thence south 48° 50' west 278.56 feet to a Department of Highways monument; thence south 48° 50' west 909.88 feet to a Department of Highways monument; thence south 47° 27' west 1237.35 feet; thence south 38° 34' 24" west 446.31 feet to a standard iron bar in the northerly limit of the Old Danforth Road; thence north 76° 25' 50" west along the northerly limit of the Old Danforth Road 109.2 feet to a point in the westerly limit of lot 6 concession 1; thence north 16° 55' 20" west along the westerly limit of lot 6 a distance of 1.3 feet to the place of commencement.

1.8 miles, more or less.

SCHEDULE 8

VICTORIA PARK AVENUE INTERCHANGE

1. In the Township of Scarborough in the County of York, being,

- (a) part of lot 35, concession 2;
- (b) part of block A shown on registered plan 4440; and

(c) part of the road allowance between the townships of Scarborough and North York, commonly known as Victoria Park Avenue,

and, being that portion of the King's Highway coloured red and illustrated on Department of Highways plan P-2920-73, filed in the office of the Registrar of Regulations at Toronto as number 246, and, premising that all bearings are astronomic and are referred to the meridian through the south-west angle of the Township of Scarborough in longitude 79° 17' west, bounded by a line located as follows:

Commencing at the point of intersection of the southerly limit of the controlled-access highway described in Schedule 6 of these regulations with the centre line of the road allowance between the townships of Scarborough and North York, the point being,

- (i) north 17° 55' west 3771.50 feet, and
- (ii) south 86° 26' west 34.06 feet,

from a monument marking the south-west angle of lot 35 concession 2, thence north 86° 26' east along the southerly limit of the controlled-access highway 648.48 feet to a monument; thence south 29° 53' west 369.46 feet to a monument; thence south 29° 53' west 96.65 feet to a monument in the northerly limit of the land shown on registered plan 4440; thence south 72° 25' west along the northerly limit of the lands shown on registered plan 4440 a distance of 57.54 feet to a monument; thence south 72° 25' west continuing along the northerly limit and along the northerly limit of registered plan 4725 a distance of 115.46 feet to a monument; thence south 27° 34' west 70.90 feet to a monument in the westerly limit of lot 18 registered plan 4725; thence south 17° 16' 30" east along the westerly limit 11.88 feet; thence south 72° 05' west 59.25 feet to the centre line of the road allowance between the townships of Scarborough and North York; thence north 17° 55' west along the centre line 534.40 feet to the point of commencement.

2. In the Township of Scarborough in the County of York, being,

- (a) part of lot 35, concession 2;
- (b) part of lot 1 shown on registered plan 4490; and
- (c) part of the road allowance between the townships of Scarborough and North York, commonly known as Victoria Park Avenue,

and, being that portion of the King's Highway coloured red and illustrated on Department of Highways plan P-2920-73, filed in the office of the Registrar of Regulations at Toronto as number 246, and, premising that all bearings are astronomic and are referred to the meridian through the south-west angle of the Township of Scarborough in longitude 79° 17' west, bounded by a line located as follows:

Commencing at the point of intersection of the northerly limit of the controlled-access highway described in Schedule 6 of these regulations with the centre line of the road allowance between the townships of Scarborough and North York, the point being,

- (i) south 17° 55' east 2513.60 feet, and
- (ii) south 86° 26' west 34.06 feet,

from a monument marking the north-west angle of lot 35 concession 2, thence north $86^{\circ} 26'$ east along the northerly limit of the controlled-access highway 725.22 feet to a monument; thence north $73^{\circ} 03' 30''$ west 215.34 feet to a monument; thence north $36^{\circ} 34'$ west 376.33 feet to a monument; thence north $54^{\circ} 21'$ west 246.97 feet to a monument; thence north $54^{\circ} 21'$ west 19.03 feet; thence south $72^{\circ} 04'$ west along the southerly limit of lots 11 and 1, registered plan 4490, a distance of 104.40 feet to a monument; thence south $72^{\circ} 04'$ west continuing along the southerly limit of lot 1 a distance of 20.0 feet; thence north $63^{\circ} 54'$ west 74.02 feet; thence south $72^{\circ} 05'$ west 70.0 feet to the centre line of the road allowance between the townships of Scarborough and North York; thence south $17^{\circ} 55'$ east along the centre line 565.25 feet to the point of commencement.

SCHEDULE 9

WARDEN AVENUE INTERCHANGE

1. In the Township of Scarborough in the County of York, being,

- (a) part of lots 32 and 33, concession 2;
- (b) part of block H, registered plan 4597; and
- (c) part of the road allowance between lots 32 and 33, concession 2, commonly known as Warden Avenue,

and, being that portion of the King's Highway coloured red and illustrated on Department of Highways plan P-2920-67, filed in the office of the Registrar of Regulations at Toronto as number 247, and, premising that all bearings are astronomic and are referred to the meridian through the south-west angle of the township of Scarborough in longitude $79^{\circ} 17'$ west, bounded by a line located as follows:

Commencing at a point, marked by a monument, in the southerly limit of the controlled-access highway described in Schedule 6 of these regulations, the point being,

- (i) south $17^{\circ} 07'$ east 3324.25 feet, and
- (ii) south $72^{\circ} 08'$ west 57.0 feet,

South of Hwy. 401 from a monument marking the north-east angle of lot 33 concession 2, thence north $72^{\circ} 08'$ east along the southerly limit of the controlled-access highway 761.29 feet to a monument; thence south $32^{\circ} 07'$ west 77.83 feet to a monument; thence south $8^{\circ} 47'$ east 628.63 feet to a monument; thence south $31^{\circ} 20'$ west 230.40 feet to a monument; thence south $72^{\circ} 21'$ west 238.58 feet to a monument; thence south $28^{\circ} 37' 30''$ west 72.26 feet to a monument; thence south $15^{\circ} 06'$ east 81.19 feet to a monument; thence south $72^{\circ} 53'$ west 2.0 feet to a monument; thence south $17^{\circ} 07'$ east 72.29 feet to a monument in the northerly limit of Metropolitan Road as shown on registered plan 4597; thence south $72^{\circ} 53'$ west along the northerly limit and its production south-westerly 86.0 feet to the easterly limit of lot 33 concession 2; thence north $59^{\circ} 14'$ west 29.92 feet to the easterly limit of the lands shown on registered plan 5090; thence north $17^{\circ} 07'$ west along the easterly limit 409.29 feet; thence north $20^{\circ} 42' 30''$ west continuing along the easterly limit 590.65 feet to the point of commencement.

2. In the Township of Scarborough in the County of York, being,

- (a) part of lots 32 and 33, concession 2; and

- (b) part of the road allowance between lots 32 and 33, concession 2, commonly known as Warden Avenue,

and, being that portion of the King's Highway coloured red and illustrated on Department of Highways plan P-2920-67, filed in the office of the Registrar of Regulations at Toronto as number 247, and, premising that all bearings are astronomic and are referred to the meridian through the south-west angle of the township of Scarborough in longitude $79^{\circ} 17'$ west, bounded by a line located as follows:

Commencing at a point, marked by a monument, in the northerly limit of the controlled-access highway described in Schedule 7 of these regulations, the point being,

- (i) south $17^{\circ} 07'$ east 3024.22 feet, and
- (ii) north $72^{\circ} 08'$ east 123.0 feet,

North of Hwy. 401 from a monument marking the north-east angle of lot 33 concession 2, thence south $72^{\circ} 08'$ west along the northerly limit of the controlled-access highway 817.27 feet to a monument; thence north $37^{\circ} 27'$ east along the easterly limit of the lands shown on registered plan 5015 a distance of 123.40 feet to a monument; thence north $2^{\circ} 45' 30''$ east continuing along the easterly limit 346.74 feet to a monument; thence north $37^{\circ} 49'$ east continuing along the easterly limit 163.70 feet to a monument; thence north $72^{\circ} 53'$ east along the southerly limit of the lands shown on registered plan 5015 a distance of 265.0 feet to a monument; thence north $72^{\circ} 53'$ east 50.0 feet to a monument; thence north $72^{\circ} 53'$ east 108.83 feet to a monument; thence south $22^{\circ} 00' 30''$ east 481.77 feet to the point of commencement.

SCHEDULE 10

KENNEDY ROAD INTERCHANGE

1. In the Township of Scarborough in the County of York, being,

- (a) part of lots 28 and 29, concession 2; and
- (b) part of the road allowance between lots 28 and 29, concession 2, commonly known as Kennedy Road,

and, being that portion of the King's Highway coloured red and illustrated on Department of Highways plan P-2920-69, filed in the office of the Registrar of Regulations at Toronto as number 248, and, premising that all bearings are astronomic and are referred to the meridian through the south-west corner of the Township of Scarborough in longitude $79^{\circ} 17'$ west, bounded by a line located as follows:

Commencing at a point, marked by a monument, in the southerly limit of the controlled-access highway described in Schedule 6 of these regulations, the point being,

- (i) north $16^{\circ} 51' 30''$ west 3264.27 feet, and
- (ii) south $72^{\circ} 08'$ west 661.0 feet,

from a monument marking the south-east angle of lot 29 concession 2, thence north $72^{\circ} 08'$ east along the southerly limit of the controlled-access highway 1366.20 feet to a monument; thence south $41^{\circ} 27' 30''$ west 86.0 feet to a monument; thence south $10^{\circ} 47'$ west 480.0 feet to a monument; thence south $27^{\circ} 53' 30''$ west 423.31 feet to a monument; thence south $5^{\circ} 30'$ west 92.46 feet to a monument; thence south $16^{\circ} 51' 30''$ east 200.0 feet to a monument; thence south $73^{\circ} 08' 30''$ west 84.82 feet; thence north

16° 51' 30" west 183.11 feet to the north limit of lot 12 registered plan 4157; thence south 72° 24' 30" west along the north limit 1.28 feet; thence north 16° 51' 30" west 44.0 feet to a monument; thence north 53° 30' west 234.53 feet to a monument; thence south 72° 24' 30" west 117.0 feet to a monument in the north-easterly limit of lot 1 registered plan 4157; thence north 49° 20' 30" west along the north-easterly limit of lots 1, 2 and 3, registered plan 4157, a distance of 733.45 feet to the point of commencement.

2. In the Township of Scarborough in the County of York, being,

- (a) part of lots 28 and 29, concession 2; and
- (b) part of the road allowance between lots 28 and 29, concession 2, commonly known as Kennedy Road,

and, being that portion of the King's Highway coloured red and illustrated on Department of Highways plan P-2920-69, filed in the office of the Registrar of Regulations at Toronto as number 248, and, premising that all bearings are astronomic and are referred to the meridian through the south-west corner of the Township of Scarborough in longitude 79° 17' west, bounded by a line located as follows:

Commencing at a point, marked by a monument, in the northerly limit of the controlled-access highway described in Schedule 6 of these regulations, the point being,

- (i) south 16° 51' 30" east 3012.10 feet, and
- (ii) south 72° 08' west 716.79 feet,

North of Hwy. 401
from a monument marking the north-west angle of lot 28 concession 2, thence north 72° 08' east along the northerly limit of the controlled-access highway 1382.64 feet; thence north 59° 45' west 20.0 feet to a monument; thence north 59° 45' west 336.24 feet to a monument; thence north 59° 45' west 20.0 feet to a monument; thence north 73° 10' 06" west 360.55 feet to a monument; thence north 43° 25' 30" west 223.65 feet to a monument; thence north 16° 51' 30" west 200.0 feet to a monument; thence south 73° 08' 30" west 86.0 feet; thence south 16° 51' 30" east 218.0 feet to a monument; thence south 14° 53' 30" west 170.07 feet to a monument; thence south 46° 38' 30" west 301.68 feet; thence south 13° 35' west 20.0 feet to a monument; thence south 13° 35' west 373.21 feet to a monument; thence south 13° 35' west 24.14 feet; thence south 41° 36' 48" west 80.87 feet to the point of commencement.

SCHEDULE 11

MARKHAM ROAD INTERCHANGE

1. In the Township of Scarborough in the County of York, being,

- (a) part of lots 18 and 19, concession 2; and
- (b) part of the road allowance between lots 18 and 19, concession 2, commonly known as Markham Road,

and, being that portion of the King's Highway coloured red and illustrated on Department of Highways plan P-2920-92, filed in the office of the Registrar of Regulations at Toronto as number 249, and, premising that all bearings are astronomic and are referred to the meridian through the south-west angle of the Township of Scarborough in longitude 79° 17' west, bounded by a line located as follows:

Commencing at a point marked by a monument in the northerly limit of the controlled-access highway described in Schedule 6 of these regulations, the point being,

- (i) south 16° 29' east 2969.39 feet, and
- (ii) north 67° 51' east 607.21 feet,

North of Hwy. 401
from a monument marking the north-west angle of lot 18, concession 2; thence south 67° 51' west along the northerly limit of the controlled-access highway 1319.21 feet to a monument; thence north 9° 18' east 528.24 feet to a monument; thence north 68° 41' east 365.22 feet to a monument; thence north 2° 56' east 116.57 feet to a monument; thence north 16° 29' west 100.0 feet; thence north 73° 31' east 119.81 feet; thence south 19° 42' 30" east 95.23 feet to a monument; thence south 48° 16' east 87.83 feet to a monument; thence south 76° 50' east 181.13 feet to a monument; thence north 87° 15' east 63.30 feet to a monument; thence south 50° 30' 30" east 310.0 feet to a monument; thence south 81° 20' east 128.83 feet to the point of commencement.

2. In the Township of Scarborough in the County of York, being,

- (a) part of lots 18 and 19, concession 2; and
- (b) part of the road allowance between lots 18 and 19, concession 2, commonly known as Markham Road,

and, being that portion of the King's Highway coloured red and illustrated on Department of Highways plan P-2920-92, filed in the office of the Registrar of Regulations at Toronto as number 249, and, premising that all bearings are astronomic and are referred to the meridian through the south-west angle of the Township of Scarborough in longitude 79° 17' west, bounded by a line located as follows:

Commencing at a point marked by a monument in the southerly limit of the controlled-access highway described in Schedule 6 of these regulations, the point being,

- (i) north 16° 29' west 3279.53 feet, and
- (ii) north 67° 51' east 719.39 feet,

South of Hwy. 401
from a monument marking the south-west angle of lot 18; thence south 67° 51' west along the southerly limit of the controlled-access highway 1567.80 feet to a monument; thence south 89° 31' east 184.60 feet to a monument; thence south 66° 53' 30" east 410.0 feet to a monument; thence south 66° 53' 30" east 50.0 feet to a monument; thence south 81° 50' 30" east 170.40 feet to a monument; thence south 50° 37' east 85.48 feet to a monument; thence south 19° 23' east 100.0 feet; thence north 73° 31' east 115.39 feet; thence north 16° 29' west 69.06 feet; thence north 14° 53' 30" west 101.90 feet to a monument; thence north 21° 59' east 80.0 feet to a monument; thence north 58° 51' 30" east 319.86 feet to a monument; thence north 13° 45' 30" east 385.0 feet to a monument; thence north 40° 48' east 178.16 feet to the point of commencement.

SCHEDULE 12

LITTLE'S ROAD INTERCHANGE

1. In the Township of Scarborough in the County of York, being,

- (a) part of lot 10, concession 2; and

- (b) part of the road allowance between lots 10 and 11, concession 2, commonly known as Little's Road,

and, being that portion of the King's Highway coloured red and illustrated on Department of Highways plan P-2920-88, filed in the office of the Registrar of Regulations at Toronto as number 250, and, premising that all bearings are astronomic and are referred to the meridian through the south-west angle of the Township of Scarborough in longitude $79^{\circ} 17'$ west, bounded by a line located as follows:

Commencing at a point in the southerly limit of the controlled-access highway described in Schedule 6 of these regulations, the point being,

- (i) south $17^{\circ} 21'$ east 2314.99 feet, and
(ii) south $78^{\circ} 39'$ west 66.36 feet,

from a monument marking the north-west angle of lot 10 concession 2, thence north $78^{\circ} 39'$ east along the southerly limit of the controlled-access highway 824.95 feet to a monument, thence south $48^{\circ} 09'$ west 172.32 feet; thence south $17^{\circ} 39'$ west 15.0 feet to a monument; thence south $17^{\circ} 39'$ west 418.30 feet to a monument; thence south $72^{\circ} 39'$ west 237.0 feet to a monument; thence south $72^{\circ} 39'$ west 13.60 feet; thence south $30^{\circ} 52'$ west 74.75 feet; thence south $12^{\circ} 22' 30''$ east 16.0 feet to a monument; thence south $72^{\circ} 39'$ west 107.28 feet to the westerly limit of the road allowance between lots 10 and 11, concession 2; thence north $17^{\circ} 21'$ west along the westerly limit 578.40 feet to the point of commencement.

2. In the Township of Scarborough in the County of York, being,

- (a) part of lots 10 and 11, concession 2; and
(b) part of the road allowance between lots 10 and 11, concession 2, commonly known as Little's Road,

and, being that portion of the King's Highway coloured red and illustrated on Department of Highways plan P-2920-88, filed in the office of the Registrar of Regulations at Toronto as number 250, and, premising that all bearings are astronomic and are referred to the meridian through the south-west angle of the Township of Scarborough in longitude $79^{\circ} 17'$ west, bounded by a line located as follows:

Commencing at a point in the northerly limit of the controlled-access highway described in Schedule 6 of these regulations, the point being,

- (i) south $17^{\circ} 21'$ east 2013.35 feet, and
(ii) north $78^{\circ} 39'$ east 792.68 feet,

from a monument marking the north-west angle of lot 10 concession 2, thence south $78^{\circ} 39'$ west along the northerly limit of the controlled-access highway 1655.52 feet to a monument; thence north $30^{\circ} 13'$ east 199.04 feet to a monument; thence north $18^{\circ} 13'$ west 381.65 feet to a monument; thence north $73^{\circ} 55'$ east 613.16 feet to a monument; thence north $73^{\circ} 55'$ east 38.15 feet to the westerly limit of the road allowance between lots 10 and 11, concession 2; thence south $17^{\circ} 21'$ east along the westerly limit 39.20 feet; thence north $72^{\circ} 39'$ east 112.50 feet to a monument; thence north $72^{\circ} 39'$ east 350.50 feet to a monument; thence south $48^{\circ} 58'$ east 279.45 feet to a monument; thence south $48^{\circ} 58'$ east 367.10 feet to a monument; thence south $48^{\circ} 58'$ east 100.0 feet to the point of commencement.

SCHEDULE 13

HIGHLAND CREEK INTERCHANGE

1. In the Township of Scarborough in the County of York, being part of lots 5 and 6, concession 1, and, being that portion of the King's Highway coloured red and illustrated on Department of Highways plan P-1938-134, filed in the office of the Registrar of Regulations at Toronto as number 125, and, premising that all bearings are astronomic and are referred to the meridian through the south-east angle of lot 1, concession 2, bounded by a line located as follows:

Commencing at a monument in the north-westerly limit of the controlled-access highway described in Schedule 7 of these regulations, the monument being located by beginning at a monument marking the intersection of the south-easterly limit of Kingston Road with the south-westerly limit of Franklin Avenue; thence south $37^{\circ} 48'$ east along the south-westerly limit 453.42 feet to the north-westerly limit of the controlled-access highway; thence south $47^{\circ} 27'$ west along the north-westerly limit 120.0 feet to the place of commencement; thence south $47^{\circ} 27'$ west along the north-westerly limit of the controlled-access highway 704.64 feet; thence north $42^{\circ} 33'$ west 465.15 feet to a monument in the south-easterly limit of Kingston Road; thence north-easterly along the south-easterly limit 97.06 feet on a curve right of 478.67 feet radius, the chord equivalent being 96.88 feet measured north $43^{\circ} 12' 15''$ east, to a monument; thence north $49^{\circ} 00' 45''$ east continuing along the south-easterly limit 92.10 feet to a monument; thence south $39^{\circ} 14' 20''$ east 181.19 feet to a monument; thence north $52^{\circ} 55'$ east 136.08 feet to a monument; thence north $84^{\circ} 40'$ east 100.21 feet to a monument; thence north $89^{\circ} 29' 30''$ east 243.75 feet to a monument; thence north $69^{\circ} 18'$ east 140.09 feet to the place of commencement.

2. In the Township of Scarborough in the County of York, being,

- (a) part of lots 5 and 6, concession 1;
(b) part of lot 1, registered plan 2546; and
(c) part of Old Danforth Road,

and, being that portion of the King's Highway coloured red and illustrated on Department of Highways plan P-1938-134, filed in the office of the Registrar of Regulations at Toronto as number 125, and, premising that all bearings are astronomic and are referred to the meridian through the south-east angle of lot 1 concession 2, bounded by a line located as follows:

Commencing at a monument in the northerly limit of lot 1 registered plan 2546 distant 50.0 feet measured north $74^{\circ} 14'$ west along the northerly limit from the north-east angle of lot 1; thence south $15^{\circ} 46'$ west 60.0 feet to a monument in the westerly limit of lot 1; thence north $29^{\circ} 14'$ west along the westerly limit 84.85 feet to a monument marking the north-west angle of lot 1; thence north $10^{\circ} 27'$ east 51.02 feet to a monument marking the intersection of the northerly limit of Old Danforth Road with the south-easterly limit of the controlled-access highway described in Schedule 7 of these regulations; thence north $38^{\circ} 34' 24''$ east along the south-easterly limit 446.31 feet; thence north $47^{\circ} 27'$ east continuing along the south-easterly limit 800.61 feet; thence south $49^{\circ} 12'$ east 148.28 feet; thence south $49^{\circ} 37'$ east 185.48 feet; thence south $48^{\circ} 14'$ west 791.07 feet to a monument; thence north $40^{\circ} 29' 45''$ west

124.30 feet to a monument; thence south 68° 57' 40" west 172.72 feet to a monument; thence south 48° 22' 50" west 295.02 feet to a monument in the northerly limit of Old Danforth Road; thence south 21° 15' west 53.65 feet to the place of commencement.

SCHEDULE 14

TOWNLINER AND KINGSTON ROAD INTERCHANGE

1. In the Township of Scarborough in the County of York, being,

- (a) part of lot 1 in each of concessions 1 and 2;
- (b) part of lot 14, registered plan 3460;
- (c) all of lot 15, registered plan 3460;
- (d) part of Brumwell Street, registered plan 3460; and
- (e) part of the road allowance between,
 - (i) concessions 1 and 2, and
 - (ii) the townships of Scarborough and Pickering,

and, being that portion of the King's Highway coloured red and illustrated on Department of Highways plan P-2920-89, filed in the office of the Registrar of Regulations at Toronto as number 217, and, premising that all bearings are astronomic and are referred to the meridian through the south-west angle of the Township of Scarborough in longitude 79° 17' west, bounded by a line located as follows:

Commencing at the intersection of the south-easterly limit of the controlled-access highway described in Schedule 7 of these regulations, with the centre line of the road allowance between the townships of Scarborough and Pickering, the point of intersection being,

- (i) north 17° 57' west 90.29 feet, and
- (ii) north 48° 44' east 35.94 feet,

from the south-east angle of lot 1 concession 2, thence south 48° 44' west along the south-easterly limit of the controlled-access highway 2234.98 feet; thence north 73° 22' east 196.93 feet to a monument in the easterly limit of lot 14 registered plan 3460; thence north 73° 02' 15" east along the southerly limit of lot 15 registered plan 3460 a distance of 254.31 feet to a monument; thence north 73° 02' 15" east continuing along the southerly limit 135.65 feet to a monument; thence north 73° 02' 15" east continuing along the southerly limit 16.0 feet to the south-east angle of lot 15 registered plan 3460; thence north 39° 49' east 16.0 feet to a monument; thence north 39° 49' east 129.80 feet to a monument; thence north 39° 49' east 16.0 feet; thence north 25° 39' east 16.0 feet to a monument; thence north 25° 39' east 501.0 feet to a monument; thence north 25° 39' east 16.0 feet; thence north 48° 44' east 16.0 feet to a monument; thence north 48° 44' east 173.78 feet to a monument; thence north 17° 29' west 8.25 feet to a monument; thence north 71° 17' east 248.56 feet; thence north 66° 29' 20" east 457.77 feet to the centre line of the road allowance between the townships of Scarborough and Pickering; thence north 17° 57' west along the centre line 308.58 feet to the point of commencement.

2. In the Township of Scarborough in the County of York, being,

- (a) part of lot 1, concession 2; and
- (b) part of the road allowance between the townships of Scarborough and Pickering,

and, being that portion of the King's Highway coloured red and illustrated on Department of Highways plan P-2920-89, filed in the office of the Registrar of Regulations at Toronto as number 217, and, premising that all bearings are astronomic and are referred to the meridian through the south-west angle of the Township of Scarborough in longitude 79° 17' west, bounded by a line located as follows:

Commencing at the intersection of the north-westerly limit of the controlled-access highway described in Schedule 7 of these regulations, with the centre line of the road allowance between the townships of Scarborough and Pickering, the point of intersection being,

- (i) north 17° 57' west 297.18 feet, and
- (ii) north 48° 44' east 35.94 feet,

from the south-east angle of lot 1 concession 2, thence south 48° 44' west along the north-westerly limit of the controlled-access highway 658.70 feet; thence north 41° 16' west 10.0 feet to a monument; thence north 48° 44' east 20.0 feet; thence north 24° 36' east 20.0 feet to a monument; thence north 24° 36' east 120.12 feet to a monument; thence north 24° 36' east 20.0 feet; thence north 14° 58' west 20.0 feet to a monument; thence north 14° 58' west 196.98 feet to a monument; thence north 14° 58' west 20.0 feet; thence north 13° 19' east 18.0 feet to a monument; thence north 13° 19' east 180.32 feet to a monument; thence north 13° 19' east 20.0 feet; thence north 41° 15' west 83.62 feet to a monument; thence north 48° 27' east 138.14 feet to a monument; thence north 48° 27' east 250.0 feet to a monument; thence north 48° 27' east 100.0 feet to a monument in the easterly limit of lot 1 concession 2; thence south 17° 57' east along the easterly limit 170.84 feet; thence north 72° 03' east 33.0 feet to the centre line of the road allowance between the townships of Scarborough and Pickering; thence south 17° 57' east along the centre line 359.40 feet to the point of commencement.

3. In the Township of Scarborough in the County of York, being,

- (a) part of lots 1 and 2, concession 1;
- (b) part of lots 2 and 3, concession 2; and
- (c) part of the road allowance between,
 - (i) concessions 1 and 2, and
 - (ii) lots 2 and 3, concession 2,

and, being that portion of the King's Highway coloured red and illustrated on Department of Highways plan P-2920-89, filed in the office of the Registrar of Regulations at Toronto as number 217, and, premising that all bearings are astronomic and are referred to the meridian through the south-west angle of the Township of Scarborough in longitude 79° 17' west, bounded by a line located as follows:

Commencing at the intersection of the north-westerly limit of the controlled-access highway described in Schedule 7 of these regulations, with the northerly limit of lot 1 concession 1; the point of intersection being distant 467.81 feet measured north 71° 08'

East Side
of
Hwy. 401

east along the northerly limit of lot 1 concession 1 from the north-west angle of lot 1 concession 1, thence south 48° 44' west along the north-westerly limit of the controlled-access highway 1039.32 feet to the northerly limit of the controlled-access highway described in Schedule 6 of these regulations; thence north 64° 12' west along the northerly limit 1372.70 feet to a monument; thence north 71° 47' east 115.79 feet to the easterly limit of lot 3 concession 2; thence south 18° 13' east along the easterly limit 103.70 feet; thence north 71° 47' east 66.0 feet to a monument in the westerly limit of lot 2 concession 2; thence south 18° 13' east along the westerly limit 16.0 feet; thence south 80° 11' east 16.0 feet to a monument; thence south 80° 11' east 202.10 feet to a monument; thence south 80° 11' east 16.0 feet; thence south 56° 11' east 16.0 feet to a monument; thence south 56° 11' east 297.13 feet to a monument; thence south 56° 11' east 16.0 feet; thence south 57° 09' 15" east 98.16 feet; thence south 57° 48' east 16.0 feet to a monument; thence south 57° 48' east 200.0 feet to a monument; thence south 57° 48' east 16.0 feet; thence north 76° 06' east 16.0 feet to a monument; thence north 76° 06' east 198.63 feet to a monument; thence north 76° 06' east 16.0 feet; thence north 55° 34' east 16.0 feet to a monument; thence north 55° 34' east 430.41 feet to a monument; thence north 55° 34' east 16.0 feet to the division line between lots 1 and 2, concession 1; thence north 17° 21' 40" west along the said division line 80.13 feet to the north-east angle of lot 2 concession 1, being also the north-west angle of lot 1 concession 1; thence north 71° 08' east along the northerly limit of lot 1 concession 1 a distance of 467.81 feet to the point of commencement.

SCHEDULE 15

In the Township of Pickering in the County of Ontario, being,

- (a) part of lots 1 to 25, both inclusive, concession 1;
- (b) part of lots 24 to 30, both inclusive, range 3 broken front concession;
- (c) part of lots 33 to 35, both inclusive, range 3 broken front concession;
- (d) lots 34, 35, 36, 43, 44, 64 and 65, registered plan 189;
- (e) parts of lots 32, 33, 37, 38, 41, 42, 45, 46, 60, 61, 62 and 63, registered plan 189;
- (f) part of lane, part of Riverside Lane and part of Morgan Avenue, all as shown on registered plan 189;
- (g) part of Rouge Mount Drive, registered plan 350;
- (h) part of lots 8, 9, 10, 11, 12, 15, 16, 17, 18, 19, 20, 21, 22 and 23, registered plan 350;
- (i) part of lots 3, 4, 5, 6, 9, 10, 11, 12, 13, 15, 16, 17 and 18 and part of Evelyn Avenue, all as shown on registered plan 230;
- (j) part of the road allowance between the townships of Pickering and Whitby;
- (k) part of the road allowances in concession 1, between lots,
 - (i) 2 and 3,
 - (ii) 4 and 5,

- (iii) 6 and 7,
- (iv) 8 and 9,
- (v) 10 and 11,
- (vi) 12 and 13,
- (vii) 14 and 15,
- (viii) 16 and 17,
- (ix) 18 and 19,
- (x) 20 and 21,
- (xi) 22 and 23, and
- (xii) 24 and 25;
- (l) part of Mill Road;
- (m) part of road opened by by-law No. 668 of the Township of Pickering;
- (n) part of public road in lot 14, concession 1;
- (o) part of the road allowances in range 3 broken front concession, between lots,
 - (i) 24 and 25,
 - (ii) 26 and 27,
 - (iii) 28 and 29,
 - (iv) 30 and 31,
 - (v) 32 and 33, and
 - (vi) 34 and 35;
- (p) part of the road allowance between concession 1 and range 3 broken front concession; and
- (q) part of the road allowance between the townships of Pickering and Scarborough,

and, being that portion of the King's Highway coloured red and illustrated on Department of Highways plan P-2310-44, filed in the office of the Registrar of Regulations at Toronto as number 45, and, being a strip of land 200 feet wide lying between two lines drawn parallel to, on opposite sides of and distant 100 feet measured perpendicularly from a centre line and centre line produced, and, premising that all bearings are astronomic and are referred to the meridian through the intersection of the centre line of the road allowance between the townships of Scarborough and Pickering and the centre line of the highway in longitude 79° 09' west, the centre line may be located as follows:

Commencing at a point in the centre line of the road allowance between the townships of Scarborough and Pickering, the centre line of the road allowance being the westerly limit of the herein-described land, the point being located by beginning at the south-west angle of lot 35 range 3 broken front concession; thence north 17° 51' west along the westerly boundary of lot 35 a distance of 314.30 feet; thence south 48° 49' 20" west 35.94 feet to the point of commencement; thence north 48° 49' 20" east 1487.85 feet to a point in the easterly boundary of lot 35 distant 906.99 feet measured north 17° 08' 40" west along the easterly boundary from a monument marking the south-east angle of lot 35; thence north 48° 49' 20" east 2554.67 feet to a point in the easterly limit of lot 44, registered plan 189, distant 94.52 feet measured north 2° 51' 40" west along the easterly limit from the south-east angle of lot 44; thence north 48° 49' 20" east a distance of 471.79 feet; thence north

48° 50' 50" east 36.16 feet to a point in the westerly limit of lot 11, registered plan 350, distant 42.60 feet measured north 17° 01' west along the westerly limit from the south-west angle of lot 11; thence north 48° 50' 50" east a distance of 1467.74 feet to a point in the westerly limit of lot 15, registered plan 230, distant 179.32 feet measured south 17° 22' 50" east along the westerly limit of lots 15 and 16, registered plan 230, from the north-westerly angle of lot 16; thence north 48° 50' 50" east 481.79 feet; thence north 50° 10' 15" east 1025.05 feet to a point in the westerly limit of lot 30, range 3 broken front concession distant 3382.67 feet measured north 17° 01' west along the westerly limit from a monument marking the south-west angle of lot 30; thence north 50° 10' 15" east 556.24 feet; thence north 48° 07' 50" east 2326.60 feet to a point in the easterly limit of lot 29, range 3 broken front concession, distant 2066.75 feet measured south 17° 21' 25" east along the easterly limit from a monument marking the north-east angle of lot 29; thence north 48° 07' 50" east 378.07 feet; thence north-easterly on a curve left of 11459.2 feet radius and to which the last-mentioned course is tangent 515.56 feet; thence north 45° 33' 10" east 1553.27 feet; thence north-easterly 585.05 feet on a curve right of 5729.65 feet radius, the chord equivalent being 584.78 feet measured north 48° 28' 40" east, to a point in the easterly limit of lot 27, range 3 broken front concession, distant 741.75 feet measured south 17° 13' east along the easterly limit from the north-east angle of lot 27; thence north-easterly 600.67 feet on a curve right of 5729.65 feet radius, the chord equivalent being 600.40 feet measured north 54° 24' 23" east; thence north 57° 24' 35" east 2069.85 feet to a point in the northerly limit of lot 25, range 3 broken front concession, distant 169.81 feet measured south 72° 53' west along the northerly limit from the north-east angle of lot 25; thence north 57° 24' 35" east a distance of 2901.06 feet to a point in the easterly limit of lot 23, concession 1 distant 706.75 feet measured north 17° 10' west along the easterly limit from the south-east angle of lot 23; thence north 57° 24' 35" east 2833.10 feet to a point in the easterly limit of lot 21, concession 1 distant 1501.20 feet measured north 17° 08' west along the easterly limit from the south-east angle of lot 21; thence north 57° 24' 35" east 2826.26 feet to a point in the easterly limit of lot 19, concession 1 distant 2241.54 feet measured north 17° 11' west along the easterly limit from the south-east angle of lot 19; thence north 57° 24' 35" east 2825.06 feet to a point in the easterly limit of lot 17, concession 1 distant 2998.0 feet measured north 17° 11' west along the easterly limit from a monument marking the south-east angle of lot 17; thence north 57° 24' 35" east 1713.25 feet; thence north-easterly on a curve right of 2864.93 feet radius, and to which the last-mentioned course is tangent, 858.72 feet; thence north 74° 35' east 218.17 feet to a point in the easterly limit of lot 15, concession 1 distant 3556.20 feet measured north 17° 09' 30" west along the easterly limit from a monument marking the south-east angle of lot 15; thence north 74° 35' east 2721.57 feet to a point in the easterly limit of lot 13, concession 1 distant 3460.69 feet measured north 17° 09' 30" west along the easterly limit from a monument marking the south-east angle of lot 13; thence north 74° 35' east 2730.89 feet to a point in the easterly limit of lot 11, concession 1 distant 3379.11 feet measured north 17° 06' 40" west along the easterly limit from a monument marking the south-east angle of lot 11; thence north 74° 35' east

98.19 feet; thence north 72° 40' 30" east 2621.29 feet to a point in the easterly limit of lot 9, concession 1 distant 3384.35 feet measured north 17° 09' 30" west along the easterly limit from the south-east angle of lot 9; thence north 72° 40' 30" east 2730.90 feet to a point in the easterly limit of lot 7 distant 3389.21 feet measured north 17° 11' 30" west along the easterly limit from the south-east angle of lot 7; thence north 72° 40' 30" east 2726.30 feet to a point in the easterly limit of lot 5, concession 1 distant 3406.68 feet measured north 17° 11' 30" west along the easterly limit from the south-east angle of lot 5; thence north 72° 40' 30" east 2727.56 feet to a point in the easterly limit of lot 3, concession 1 distant 3424.48 feet measured north 17° 11' 30" west along the easterly limit from a monument marking the south-east angle of lot 3; thence north 72° 40' 30" east 2725.92 feet to a point in the easterly limit of lot 1, concession 1 distant 3445.55 feet measured north 17° 11' 30" west along the easterly limit from a monument marking the south-east angle of lot 1; thence north 72° 40' 30" east 33 feet to a point in the centre line of the road allowance between the townships of Pickering and Whitby, the centre line being the easterly limit of the herein-described land.

9.3 miles, more or less.

SCHEDULE 16

ROAD ALLOWANCE BETWEEN THE TOWNSHIPS OF SCARBOROUGH AND PICKERING

1. In the Township of Pickering in the County of Ontario, being,

- part of lot 35, range 3, broken front concession; and
- part of the road allowance between the townships of Scarborough and Pickering,

and, being that portion of the King's Highway coloured red and illustrated on Department of Highways plan P-2310-61, filed in the office of the Registrar of Regulations at Toronto as number 218, and, premising that all bearings are astronomic and are referred to the meridian through the intersection of the centre line of the road allowance between the townships of Scarborough and Pickering with the centre line of the controlled-access highway described in Schedule 15 of these regulations in longitude 79° 09' west, bounded by a line located as follows:

Commencing at the point of intersection of the north-westerly limit of the controlled-access highway described in Schedule 15 of these regulations with the centre line of the road allowance between the townships of Scarborough and Pickering, the point being,

- north 17° 51' west 423.20 feet, and
- south 48° 49' 20" west 35.94 feet,

from the south-west angle of lot 35; thence north 48° 49' 20" east along the north-westerly limit of the controlled-access highway 839.83 feet; thence north 41° 10' 40" west 40.0 feet to a monument; thence south 52° 32' west 383.90 feet to a monument; thence south 88° 48' west 376.80 feet to a monument in the westerly limit of lot 35 range 3 broken front concession; thence south 72° 09' west 33.0 feet to the centre line of the road allowance between the townships of Scarborough and Pickering; thence south 17° 51' east along the centre line 348.51 feet to the point of commencement.

2. In the Township of Pickering in the County of Ontario, being,

- (a) part of lot 35, range 3, broken front concession;
- (b) part of lot 35, range 2, broken front concession;
- (c) part of the road allowance between ranges 2 and 3, broken front concession; and
- (d) part of the road allowance between the townships of Scarborough and Pickering,

and, being that portion of the King's Highway coloured red and illustrated on Department of Highways plan P-2310-61, filed in the office of the Registrar of Regulations at Toronto as number 218, and, premising that all bearings are astronomic and are referred to the meridian through the intersection of the centre line of the road allowance between the townships of Scarborough and Pickering with the centre line of the controlled-access highway described in Schedule 15 of these regulations, bounded by a line located as follows:

Commencing at the point of intersection of the south-easterly limit of the controlled-access highway described in Schedule 15 of these regulations with the centre line of the road allowance between the townships of Scarborough and Pickering, the point being,

- (i) north 17° 51' west 205.40 feet, and
- (ii) south 48° 49' 20" west 35.94 feet,

from the south-west angle of lot 35, thence north 48° 49' 20" east along the south-easterly limit of the controlled-access highway 839.83 feet; thence south 41° 10' 40" east 65.0 feet to a monument; thence south 52° 04' west 455.94 feet to a monument; thence south 20° 19' east 272.77 feet to a monument; thence south 20° 19' east 75.19 feet to the southerly limit of lot 35 range 3 broken front concession; thence south 72° 55' west along the southerly limit 22.55 feet; thence south 17° 05' east 66.0 feet to a monument in the southerly limit of the road allowance between ranges 2 and 3, broken front concession; thence south 66° 31' west 234.20 feet to a monument; thence south 65° 47' 30" west 207.60 feet to the centre line of the road allowance between the townships of Scarborough and Pickering; thence north 17° 51' west along the centre line 308.58 feet to the point of commencement.

SCHEDULE 17

LIVERPOOL INTERCHANGE

1. In the Township of Pickering in the County of Ontario, being,

- (a) part of lots 22 and 23, concession 1; and
- (b) part of the road allowance between lots 22 and 23, concession 1,

and, being that portion of the King's Highway coloured red and illustrated on Department of Highways plan P-2310-48, filed in the office of the Registrar of Regulations at Toronto as number 119, and, premising that all bearings are astronomic and are referred to the meridian through the intersection of the centre line of the road allowance between the townships of Scarborough and Pickering with the centre line of the controlled-access highway described in Schedule 15 of these regulations in longitude 79° 09' west, bounded by a line located as follows:

Commencing at a monument in the north-westerly limit of the controlled-access highway described in Schedule 15 of these regulations, distant,

- (i) north 17° 10' west 829.83 feet, and
- (ii) north 57° 24' 35" east 455.64 feet,

North of Hwy. 401 from a monument marking the south-west angle of lot 22 concession 1, thence north-westerly 122.46 feet on a curve right of 236.48 feet radius, the chord equivalent being 121.09 feet measured north 89° 25' 30" west; thence north 74° 35' 25" west 323.65 feet; thence north-westerly 101.0 feet on a curve right of 100.78 feet radius, the chord equivalent being 96.83 feet measured north 45° 52' 42" west; thence south 72° 50' west 4.64 feet to the westerly limit of lot 22 concession 1; thence north 88° 03' 50" west 69.85 feet to the easterly limit of lot 23 concession 1; thence south 20° 25' 47" west 323.07 feet; thence south 32° 35' 25" east 247.52 feet to the north-westerly limit of the controlled-access highway; thence north 57° 24' 35" east along the north-westerly limit 660.29 feet to the place of commencement.

2. In the Township of Pickering in the County of Ontario, being,

- (a) part of lots 22 and 23, concession 1; and
- (b) part of the road allowance between lots 22 and 23, concession 1,

and, being that portion of the King's Highway coloured red and illustrated on Department of Highways plan P-2310-48, filed in the office of the Registrar of Regulations at Toronto as number 119, and, premising that all bearings are astronomic and are referred to the meridian through the intersection of the centre line of the road allowance between the townships of Scarborough and Pickering with the centre line of the controlled-access highway described in Schedule 15 of these regulations in longitude 79° 09' west, bounded by a line located as follows:

South of Hwy. 401 Commencing at a point in the south-easterly limit of the controlled-access highway described in Schedule 15 of these regulations, the point being,

- (i) north 17° 10' west 603.01 feet, and
- (ii) south 57° 24' 35" west 121.0 feet,

from the south-east angle of lot 23 concession 1, thence north 57° 24' 35" east 1000.0 feet; thence south 32° 35' 25" east 189.40 feet to a monument in the north-westerly limit of the lands of the Canadian National Railways; thence along the north-westerly limit,

- (i) south 57° 24' 35" west 245.0 feet,
- (ii) south 57° 44' 05" west 377.01 feet,
- (iii) south 59° 08' 05" west 85.08 feet, and
- (iv) south 64° 15' 25" west 150.31 feet,


to the westerly limit of lot 22 concession 1; thence south 64° 35' 20" west continuing along the north-westerly limit 66.69 feet to the easterly limit of lot 23, concession 1; thence continuing along the north-westerly limit,

- (i) south 63° 25' 35" west 52.93 feet, and
- (ii) south 46° 47' 05" west 25.44 feet,

to a monument; thence north 32° 35' 25" west 156.29 feet to the point of commencement.

(2726)

15



Publications Under The Regulations Act

April 18th, 1959

THE PROFESSIONAL ENGINEERS ACT

O. Reg. 60/59. General. Made—24th October, 1958. Approved—26th March, 1959. Filed—6th April, 1959.

BY-LAWS PASSED BY THE COUNCIL UNDER THE PROFESSIONAL ENGINEERS ACT

1.—(1) Subsection 2 of by-law 1 of Regulations 327 of Consolidated Regulations of Ontario, 1950 is amended by striking out "October" in the first line and inserting in lieu thereof "July".

(2) Subsection 5 of the said by-law 1 is amended by striking out "November" in the second line and inserting in lieu thereof "October" and by striking out "October" in the third line and inserting in lieu thereof "July".

C. T. CARSON, P.Eng., President.

J. M. MUIR, P.Eng., Secretary-Treasurer.

Dated at Toronto this 24th day of October, 1958.

(2734) 16

THE ASSESSMENT ACT

O. Reg. 61/59. Payments to Mining Municipalities. Made—3rd April, 1959. Filed—6th April, 1959.

REGULATIONS MADE BY THE MINISTER UNDER THE ASSESSMENT ACT

1.—(1) Sub-clause i of clause h of regulation 1 of Ontario Regulations 102/58 is amended by striking out "\$1,600" in the first line and inserting in lieu thereof "\$1,800".

(2) Sub-clause ii of clause h of the said regulation 1 is amended by striking out "\$800" in the first line and inserting in lieu thereof "\$900".

(3) Clause j of the said regulation 1 is revoked and the following substituted therefor:

(j) "mine or mineral work" includes smelters.

2. Clause a of regulation 4 of Ontario Regulations 102/58 is amended by striking out "\$40" in the first line and inserting in lieu thereof "\$45".

3. Regulation 8 of Ontario Regulations 102/58 is amended by striking out "\$40" in the fourteenth line and inserting in lieu thereof "\$45".

W. K. WARRENDER, Minister of Municipal Affairs.

Dated at Toronto this 3rd day of April, 1959.

(2735) 16

THE MINING ACT

O. Reg. 62/59. Forms. Made—26th March, 1959. Filed—13th April, 1959.

REGULATIONS MADE UNDER THE MINING ACT

1. Form 4 of Ontario Regulations 111/51, as remade by regulation 3 of Ontario Regulations 114/57, is revoked and the following substituted therefor:

FORM 4

The Mining Act

APPLICATION TO RECORD THE STAKING OUT OF A MINING CLAIM

To the Recorder of.....Mining Division

1. I,..... (Christian Name) (Surname) PLEASE PRINT

..... (Address of Applicant in full)

holder of Miner's Licence No....., issued the

.....day of....., 19....., which Miner's Licence or renewal thereof for the current year is exhibited herewith or attached hereto, hereby make application to record the staking out of a mining claim, containing.....acres, or thereabouts, composed of the lands shown on the sketch or plan annexed hereto, or shown hereunder, and more particularly described as follows:

..... (description of locality of claim)

(Sketch or plan of claim may be shown in this space.) Show Railroads, Roads, Adjoining claims, Hydro-lines, and Water when applicable.

2. Strike out the following if not true:

This mining claim is numbered [] and I have affixed the proper tags at the proper corners.

3. I staked out the claim on the.....day of....., 19....., at the hour of..... a.m. o'clock. p.m.

DATED AT.....

this..... (Signature of Applicant) day of....., 19.....

Service for non-resident may be made upon.....

..... whose residence and post office address is.....

2. Form 5 of Ontario Regulations 111/57, as remade by regulation 6 of Ontario Regulations 87/55, is amended by adding thereto the following item:

7. Strike out the following if not true:

THAT I HAVE AFFIXED THE PROPER TAGS ON
THE PROPER POSTS

(2750)

16

THE CONSERVATION AUTHORITIES ACT

O. Reg. 63/59.

General Regulations.

Made—20th November, 1958.

Approved—5th March, 1959.

Filed—14th April, 1959.

REGULATIONS MADE BY THE METROPOLITAN TORONTO AND REGION CONSERVATION AUTHORITY UNDER THE CONSERVATION AUTHORITIES ACT

1. In these regulations, "Authority" means The Metropolitan Toronto and Region Conservation Authority.

EXECUTIVE COMMITTEE

2. Subject to an express intention in these regulations to the contrary, the Authority delegates all its powers to the executive committee, except those powers set out in subclauses i, ii and iii of clause c of section 18 of the Act, and including the power,

- (a) to reject any recommendation of the advisory boards;
- (b) to supervise the activities of the advisory boards and approve and authorize payment of all accounts;
- (c) to employ and direct the staff of the Authority;
- (d) to enter into contracts or agreements that are necessarily incidental to the erection of works approved by the Authority; and
- (e) to purchase the equipment and services necessary for carrying on the work of the Authority.

3. The executive committee may appoint sub-committees from among its own members or otherwise to study, consider and report back to the executive committee on any subject over which the executive committee has jurisdiction.

CALLING OF MEETINGS

4.—(1) Meetings of the Authority shall be held at least four times a year at such time and place as the executive committee shall decide.

(2) The executive committee shall meet at least once each month at such time and place as the chairman shall decide.

5. The chairman may at any time summon a special meeting of the Authority on seventy-two hours written notice to the members and shall summon a special meeting of the Authority when requested so to do in writing by one-third of the members.

6. The notice calling a special meeting of the Authority shall state the business to be considered at the special meeting and no business other than that stated in the notice shall be considered at the meeting.

MINUTES OF MEETINGS

7.—(1) The secretary-treasurer or his substitute shall attend and record the minutes of all meetings.

(2) The minutes shall contain the roll call and resolutions presented to the meeting and every resolution shall be written and headed with the matter referred to therein and signed by the mover and seconder and numbered in the minute book.

ELECTIONS AND APPOINTMENTS

8.—(1) An election of officers shall be held at the first meeting of the Authority in each year.

(2) The order of procedure for the elections shall be,

- (a) the election of a vice-chairman;
- (b) after the meeting has been recessed for the election of a chairman and vice-chairman by each watershed advisory board, the election of chairmen and vice-chairmen of such functional advisory boards as are authorized by the Authority; and
- (c) the election of auditors.

9.—(1) Elections shall be by secret ballot and no member may vote by proxy.

(2) No member shall be elected to hold more than one office.

(3) A candidate for election may speak for three minutes to the office for which he has been nominated.

10.—(1) Members of functional advisory boards shall be appointed by the Authority upon the recommendation of the executive committee.

(2) In the event of a vacancy occurring in the office of chairman, vice-chairman or member of an advisory board, the executive committee shall recommend and the Authority shall appoint, or elect, a person to fill the vacant office.

(3) If a member of an advisory board is absent for four consecutive meetings, his seat on the committee shall become vacant.

11.—(1) The Authority may establish a sub-committee to study and report on a particular matter referred to it by the Authority.

(2) The members of a sub-committee shall be appointed from among the members of the Authority by resolution of the Authority passed at the time the sub-committee is required to deal with the matter referred to it.

ORDER OF PROCEDURE AT MEETINGS

12. When a quorum is first present after the hour fixed for a meeting of the Authority, the chairman shall take the chair and call the members to order.

13. If no quorum is present one-half hour after the time appointed for a meeting of the Authority, the secretary-treasurer shall call the roll and record the names of the members present and the meeting shall stand adjourned until the next meeting.

14. When a meeting of the Authority is duly constituted, the minutes of the preceding meeting shall be read by the secretary-treasurer unless the reading thereof is dispensed with by resolution of the Authority.

CONDUCT OF MEMBERS AT MEETINGS

15. No member at a meeting shall speak disrespectfully of the reigning Sovereign, any of the Royal Family, the Governor-General, the Lieutenant-

Governor, or of any person administering the government of the Dominion of Canada or the Province of Ontario, or use offensive words in or against the Authority or against any member, speak beside the question in debate or reflect upon any vote of the Authority except for the purpose of moving that the vote be rescinded.

ORDER AT MEETINGS

16. The chairman shall preserve order and decide questions of order.

17.—(1) When a member rises to a point of order, he shall ask leave of the chairman to raise a point of order and after leave is granted he shall state the point of order to the chairman and sit down and remain seated until the chairman rules on the point of order and thereafter no member shall address the chair on the point of order except for the purpose of appealing from the chairman's decision.

(2) Where there is no appeal, the decision of the chairman shall be final and, where there is an appeal, the Authority shall decide the question without debate and its decision shall be final.

18. In all unprovided cases of the proceedings of the Authority, order shall be decided by the chairman and the chairman shall have the power to eject an offending member from the meeting and the said member shall not return to the meeting until the remaining members record a majority vote to permit his return.

AGENDA OF MEETINGS

19. Subject to regulation 35, no member shall present any matter to the Authority for its consideration unless the matter appears on the agenda for the meeting of the Authority or leave is granted to present the matter on the affirmative vote of not less than two-thirds of the members present.

20. The secretary-treasurer, on instruction from the chairman, shall prepare for the use of the members at regular meetings of the Authority an agenda under the headings: minutes, business arising from minutes, accounts, reports, schemes, new business, questions, notice of motions, elections and appointments.

21. The agenda for special meetings of the Authority shall be prepared as the chairman may direct.

22. The business of the Authority shall be taken up in the order in which it stands on the agenda unless otherwise decided by the Authority.

23. Written notice of motion may be given by any member of the Authority and shall be forthwith placed on the agenda of the next meeting.

24. Where a motion is presented to the Authority in writing and is signed by the mover and seconder, it shall be read by the chairman before debate and, where the motion is presented orally, it shall be stated by the chairman before debate.

RULES OF DEBATE

25.—(1) Every member previous to speaking to a question or motion shall rise from his seat and address the chairman.

(2) Where two or more members rise to speak, the chairman shall designate the member who has the floor, who shall be the member who in the opinion of the chairman first rose.

26. Where a question is put to a vote and a roll call vote is taken, every member present who does not vote and is not excused from voting by resolution of the Authority shall be deemed to vote in the affirmative.

27. Upon the taking of a vote,

(a) if all the members present when the vote is taken vote unanimously, the secretary-treasurer shall record the vote accordingly;

(b) if all the members present when the vote is taken do not vote unanimously, the secretary-treasurer upon the request of any member before the vote is taken shall record the name and vote of every member voting.

28.—(1) Before a vote is taken, any member may require that the vote be by roll call vote and it shall be taken accordingly.

(2) After a vote other than a roll call vote is taken, any member may require that the vote be taken again by roll call vote, if,

(a) he disagrees with the chairman's declaration as to the results of the vote; and

(b) he states his requirement immediately after the chairman's declaration.

29. While the chairman is putting a question to the vote, no member shall leave his seat or make any noise or disturbance until the result of the vote is declared.

30. When a member is speaking, no other member shall pass between him and the chair or interrupt him except to raise a point of order.

31. Any member may require the question or motion under debate to be read at any time during the debate, except while a member is speaking.

32.—(1) Subject to subregulation 2, no member shall speak more than once to the same question without leave of the Authority, except in explanation of a material part of his speech where no new matter is introduced.

(2) A member who has presented a motion, other than a motion to amend or dispose of a motion, may speak in reply before a motion to put the disposition of his motion to a vote is carried.

33. No member shall speak to a question or in reply for a longer period than five minutes without leave of the Authority.

34. Any member may ask a question of the previous speaker, but the question shall be stated clearly and relate to the speaker's remarks.

35. The following matters may be introduced orally without written notice and without leave and shall have precedence over the usual order of business:

(a) A point of order.

(b) A matter of privilege.

(c) A point of question.

(d) A motion to suspend a rule of procedure or to request compliance with the rules of procedure.

(e) A motion that the question be now put to a vote.

(f) A motion to adjourn.

36. A motion to adjourn or to put a question to the vote shall take precedence over any other motion and shall be put to a vote immediately without debate, except that the vote shall not be taken,

(a) while a member is in possession of the floor or has previously indicated to the chairman his desire to speak on the matter before the Authority; or

(b) after it has been decided to put a motion to the vote and before the vote is completed.

37. When a motion is under debate, no motion shall be received other than a motion to amend, to defer action, to refer the question, to take a vote, to adjourn or to extend the hour of closing the proceedings.

38.—(1) Every amendment to a motion shall be presented in writing.

(2) A motion to amend an amendment shall not be proposed while there is another motion to amend the amendment not disposed of.

39. The order of putting interrelated motions to the vote shall be,

(a) motions to refer the matter in an original motion; and

(b) if no motion under clause *a* is carried, motions to amend an original motion, dealing with amendments to an amendment before the amendment they are proposed to amend and dealing with amendments to a motion before the motion they are proposed to amend.

40.—(1) After a question has been decided, any member who voted thereon with the majority may at any regular meeting of the Authority thereafter move for a reconsideration of the question.

(2) No discussion of the main question shall be allowed until the motion for reconsideration is carried, and no question shall be reconsidered more than once at any one meeting.

41. Where a question under consideration contains more than one item, upon the request of any member a vote upon each item shall be taken separately.

SECRETARY-TREASURER

42. At each meeting of the executive committee the secretary-treasurer shall report all unfinished business.

43. All purchases of goods or services shall be negotiated by the secretary-treasurer upon presentation to him of a signed requisition in duplicate and no person shall have authority to purchase otherwise.

44.—(1) Subject to subregulation 2, the secretary-treasurer shall not permit a payment to be made unless,

(a) the expenditure has been authorized by the Authority; and

(b) the payment is approved by the executive committee.

(2) Subregulation 1 does not apply,

(a) to payments for wages of employees, rent, heat, light, unemployment insurance, postage, gasoline, repairs and maintenance to vehicles and equipment and authorized travelling expenses; and

(b) to payments, with the concurrence of the executive member concerned, for the purchase of administrative supplies necessary for the continuous operation of the Authority, except items exceeding \$300 in cost.

45.—(1) The secretary-treasurer is authorized to negotiate with, deposit with, or transfer to The Royal Bank of Canada at Woodbridge, for credit of the Authority's account only, any cheques and other orders for the payment of money and for the purpose to endorse the same on behalf of the Authority either in writing or by stamp.

(2) All cheques of the Authority shall be drawn in the name of the Authority and signed on its behalf by any two of the chairman, vice-chairman and secretary-treasurer, except that the secretary-treasurer is authorized to transfer funds to the wage account and is authorized to sign salary cheques on the wage account in the name of the Authority.

(3) The secretary-treasurer is authorized to receive from the bank statements of the account of the Authority together with all relative vouchers and all unpaid bills lodged for collection by the Authority and all items returned unpaid and charged to the account of the Authority and to sign and deliver to the bank the bank's form of verification, settlement of balance and release.

(4) The secretary-treasurer is authorized to obtain delivery from the bank of all or any stocks, bonds and other securities held by the bank in safekeeping or otherwise for the account of the Authority and to give valid and binding receipts therefor.

THE METROPOLITAN TORONTO AND REGION CONSERVATION AUTHORITY:

G. ROSS LORD,
Chairman.

FRED L. LUNN,
Secretary-Treasurer.

Dated at Woodbridge this 20th day of November, 1958.

(2751)

16

Publications Under The Regulations Act

April 25th, 1959

THE TOURIST ESTABLISHMENTS ACT

O. Reg. 64/59.

General.

Made—17th March, 1959.

Filed—14th April, 1959.

REGULATIONS MADE UNDER THE TOURIST ESTABLISHMENTS ACT

1.—(1) Paragraph .18 of subregulation 1 of regulation 1 of Ontario Regulations 93/55 is amended by striking out "other than a tourist outfitters' camp under *The Game and Fisheries Act*" in the second, third and fourth lines.

(2) Paragraph .19 of subregulation 1 of the said regulation 1 is revoked and the following substituted therefor:

(.19) "licence-issuer" means the district inspector of the Department of Travel and Publicity or other official of the Department designated by the Minister.

(3) Paragraph .30 of subregulation 1 of the said regulation 1 is amended by adding thereto the following clause:

(gg) a tourist outfitter's camp, or

.

2. Regulation 2 of Ontario Regulations 93/55 is revoked and the following substituted therefor:

LICENCES AND PERMITS

2.—(1) No person shall commence to erect or convert any structure for use in a tourist establishment that he proposes to establish without a permit to erect or establish the tourist establishment in Form 6.

(2) An applicant for a permit shall make application in Form 7 to the proper licence-issuer and shall submit with his application plans of the proposed tourist establishment showing in detail all information relevant to the standards prescribed in Part II of these regulations.

(3) A permit in Form 6 expires one year after its date of issue.

(4) The holder of a permit shall erect or establish the tourist establishment in accordance with the plans filed with his application.

3. Subregulation 1 of regulation 3 of Ontario Regulations 93/55 is amended by striking out "except a tourist outfitters' camp under *The Game and Fisheries Act*" in the second and third lines.

4.—(1) Clause *b* of subregulation 1 of regulation 4 of Ontario Regulations 93/55 is revoked and the following substituted therefor:

(*b*) file the application with the proper licence-issuer together with a fee of

(i) \$10 where the applicant is ordinarily resident in Ontario, and

(ii) \$50 where the applicant is ordinarily resident outside Ontario.

(2) The said regulation 4 is further amended by adding thereto the following subregulation:

(1*a*) For the purpose of clause *b* of subregulation 1, where an application for a licence is made by or on behalf of a partnership, the applicant shall be deemed to be ordinarily resident where the partners owning a majority interest in the partnership are ordinarily resident.

5. Clause *a* of subregulation 1 of regulation 5 of Ontario Regulations 93/55 is revoked.

6. Clause *b* of subregulation 3 of regulation 7 of Ontario Regulations 93/55 is amended by striking out "in that municipality".

7. Part III of Ontario Regulations 93/55 is amended by adding thereto the following regulation:

47*a*. The Minister may accept in lieu of any requirement under Part II of these regulations such compliance as the Minister may deem equivalent thereto.

8.—(1) Form 1 of Ontario Regulations 93/55 is amended by adding thereto the following type of tourist establishment:

tourist outfitter's camp.

(2) The said Form 1 is further amended by adding thereto the following item:

9*a*. The owner of the establishment has been resident in Ontario for the following periods in the last three years:

(where the owner is a partnership, list periods for each partner)

and the application is made as a (resident or

. of Ontario. non-resident)

9. Form 2 of Ontario Regulations 93/55 is revoked and the following substituted therefor:

FORM 2

The Tourist Establishments Act

19.

TOURIST ESTABLISHMENT LICENCE

Type of Establishment.

Under *The Tourist Establishments Act* and the regulations and subject to the limitations thereof,

upon the application of

the tourist establishments known as

.

at

in the municipality or district of

in the County, or District, of
is licensed.

This licence expires with the 31st of March, 19

Minister of Travel and Publicity Licence-issuer

Date (postal address)

No.

**THIS LICENCE MUST BE KEPT POSTED CON-
SPICUOUSLY NEAR THE ACCOMMODATION
REGISTER**

10. Ontario Regulations 93/55 are amended by adding thereto the following forms:

FORM 6

The Tourist Establishments Act

PERMIT

To Erect or Establish a
Tourist Establishment

No.

Under *The Tourist Establishments Act* and the regulations and subject to the limitations thereof,

is permitted to erect or establish a tourist establishment of the type in the following location:

This permit expires one year after the date of issue.

Issued this day of 19

Minister of Travel and Publicity Licence-issuer

. Postal Address

FORM 7

The Tourist Establishments Act

**APPLICATION FOR A PERMIT
TO ERECT OR ESTABLISH A TOURIST
ESTABLISHMENT**

The undersigned applies for a permit to erect or establish a tourist establishment of the following type(s) :

- cabin-establishment hotel
- motel hotel-establishment
- lodge cottage-establishment
- lodge-establishment tourist-home
- inn trailer-establishment
- inn-establishment outfitter camp

and in support of this application makes the following statements:

1. The owner of the proposed establishment is
(name)

.
(postal address)

- 2. The site of the proposed establishment is
.
- 3. The proposed establishment will be situate in the city or town of
and township of
in the County or District of
- 4. It is planned that construction will begin on
(date)
- 5. Details of the plans are herewith attached.

REMARKS:

6. It is fully understood that a permit to erect or establish a tourist establishment does not authorize the operation of the establishment and that the construction of all buildings must conform to the regulations and any municipal by-laws and Provincial and Dominion laws that are applicable thereto.

Signature of Applicant

Postal Address

Telephone No.

(2771)

17

THE GAME AND FISHERIES ACT

O. Reg. 65/59.

Open Seasons—Fur-bearing animals.
Made—17th April, 1959.
Filed—17th April, 1959.

**REGULATIONS MADE BY THE MINISTER
UNDER
THE GAME AND FISHERIES ACT**

1. Clause *d* of regulation 6 of Ontario Regulations 240/58 is amended by striking out "21st" in the second line and inserting in lieu thereof "30th".

J. W. SPOONER,
Minister of Lands and Forests.

Toronto, April 17th, 1959.

(2778)

17

THE MINING ACT

O. Reg. 66/59.

Lands open for Prospecting and Lease.
Made—16th April, 1959.
Filed—20th April, 1959.

**REGULATIONS MADE UNDER
THE MINING ACT**

1. Ontario Regulations 267/47 are amended by adding thereto the following regulation and schedule:

21. The lands described in Schedule 21 shall be open for prospecting, staking out or leasing at 12 noon on the 25th day of April, 1959.

SCHEDULE 21

	Former Lease Number	Former Mining Claim Number	Geographic Township or Area in which land is situate	Territorial District in which Township or Area is situate	Number of acres more or less
1.	11756	S. 31225	123	Algoma	37.26
2.	11757	S. 30128	123	Algoma	38.71
3.	10023	T.R.T. 5770	Strathy	Nipissing	43.069
4.	10653	T.R.T. 4437	Strathy	Nipissing	76.27
5.	10796	T.R.T. 4414	Strathy	Nipissing	28.83
6.	10797	T.R.T. 4436	Strathy	Nipissing	38.60
7.	10834	T.R.T. 6033	Strathy	Nipissing	36.43
8.	11558	T.R.T. 5022	Strathy	Nipissing	29.0
9.	11559	T.R.T. 5154	Strathy	Nipissing	46.0
10.	12057	T.R.T. 5061	Strathy	Nipissing	41.90
11.	12058	T.R.T. 5176	Strathy	Nipissing	31.71
12.	11647	T.B. 22195	Elmhirst	Thunder Bay	45.87
13.	11648	T.B. 22196	Elmhirst	Thunder Bay	65.47
14.	11649	T.B. 22197	Elmhirst	Thunder Bay	90.50
15.	9603	Pt. T.B. 4884	Summers	Thunder Bay	43.0
16.	11296	M.R. 2742	Charters	Timiskaming	46.84
17.	11297	M.R. 2743	Charters	Timiskaming	34.29
18.	10162	M.R. 13016	Haultain	Timiskaming	40.67
19.	10163	M.R. 13015	Haultain	Timiskaming	42.98
20.	10164	M.R. 13014	Haultain	Timiskaming	68.54
21.	10165	M.R. 13013	Haultain	Timiskaming	32.93
22.	10166	M.R. 13012	Haultain	Timiskaming	47.15
23.	10167	M.R. 13011	Haultain	Timiskaming	40.35
24.	10168	M.R. 13010	Haultain	Timiskaming	20.61
25.	10169	M.R. 13009	Haultain	Timiskaming	48.80
26.	11416	G.G. 447	Leonard	Timiskaming	45.34
27.	12197	B.T. 135	Morel	Timiskaming	10.1
28.	12198	B.T. 131	Morel	Timiskaming	31.3
29.	12199	B.T. 132	Morel	Timiskaming	37.8
30.	12200	B.T. 133	Morel	Timiskaming	35.0
31.	12201	B.T. 134	Morel	Timiskaming	23.3
32.	10157	M.R. 13005	Nicol	Timiskaming	22.73
33.	10158	M.R. 13004	Nicol	Timiskaming	21.10
34.	10159	M.R. 13003	Nicol	Timiskaming	21.01
35.	10160	M.R. 13002	Nicol	Timiskaming	38.57
36.	10161	M.R. 13001	Nicol	Timiskaming	33.02
37.	11458	M.R. 5564	Powell	Timiskaming	51.6
38.	11459	M.R. 5566	Powell	Timiskaming	49.0
39.	11460	M.R. 5567	Powell	Timiskaming	55.2
40.	11434	M.R. 4458	Shillington	Timiskaming	34.5
41.	11435	M.R. 4130	Shillington	Timiskaming	39.1
42.	10691	G.G. 6611	Tyrrell	Timiskaming	34.435
43.	10692	G.G. 6666 (Pt.)	Tyrrell	Timiskaming	29.929
44.	10735	G.G. 5966	Tyrrell	Timiskaming	46.4
45.	10736	G.G. 5988	Tyrrell	Timiskaming	101.7
46.	10737	G.G. 5969	Tyrrell	Timiskaming	33.8
47.	10738	G.G. 5971	Tyrrell	Timiskaming	33.5
48.	10739	G.G. 5970	Tyrrell	Timiskaming	37.9
49.	10740	G.G. 5973	Tyrrell	Timiskaming	63.5
50.	11056	G.G. 7040	Tyrrell	Timiskaming	34.75
51.	11057	G.G. 7013	Tyrrell	Timiskaming	56.34
52.	11058	G.G. 7014	Tyrrell	Timiskaming	44.9
53.	11059	G.G. 6733	Tyrrell	Timiskaming	29.54
54.	11060	G.G. 6609	Tyrrell	Timiskaming	32.65
55.	11061	G.G. 6610	Tyrrell	Timiskaming	46.7
56.	11062	G.G. 6613	Tyrrell	Timiskaming	23.5
57.	11063	G.G. 6612	Tyrrell	Timiskaming	29.0
58.	11066	G.G. 7015	Tyrrell	Timiskaming	48.4
59.	11248	G.G. 6662	Tyrrell	Timiskaming	38.62
60.	11249	G.G. 6663	Tyrrell	Timiskaming	46.81
61.	11250	G.G. 6664	Tyrrell	Timiskaming	41.86
62.	11251	G.G. 6659	Tyrrell	Timiskaming	47.36
63.	11252	G.G. 6660	Tyrrell	Timiskaming	45.34

	Former Lease Number	Former Mining Claim Number	Geographic Township or Area in which land is situate	Territorial District in which Township or Area is situate	Number of acres more or less
64.	11253	G.G. 6661	Tyrrell	Timiskaming	54.58
65.	11254	G.G. 6665	Tyrrell	Timiskaming	43.13
66.	11255	G.G. 6667	Tyrrell	Timiskaming	38.55
67.	11314	G.G. 7039	Tyrrell	Timiskaming	44.9
68.	11177	B.T. 114	Van Hise	Timiskaming	45.0
69.	11178	B.T. 118	Van Hise	Timiskaming	42.3
70.	11179	B.T. 115	Van Hise	Timiskaming	57.7
71.	11180	B.T. 119	Van Hise	Timiskaming	42.4
72.	11181	B.T. 117	Van Hise	Timiskaming	38.4
73.	11182	B.T. 116	Van Hise	Timiskaming	30.2

(2779)

17

Publications Under The Regulations Act

May 2nd, 1959

THE TEACHERS' SUPERANNUATION ACT

O. Reg. 67/59.
 General.
 Made—16th April, 1959.
 Filed—20th April, 1959.

REGULATIONS MADE UNDER THE TEACHERS' SUPERANNUATION ACT

1. Regulations 358 of Consolidated Regulations of Ontario, 1950 are amended by adding thereto the following regulation:

19. The following teachers' organizations are designated for the purpose of clause *b* of subsection 2 of section 2 of the Act:

- (a) (i) The Ontario Secondary School Teachers' Federation for the purpose of electing one member to the Commission,
- (ii) the Ontario English Catholic Teachers' Association for the purpose of electing one member to the Commission, and
- (iii) L'Association de l'Enseignement Français de l'Ontario for the purpose of electing one member to the Commission,

in 1959 and in each third year thereafter.

- (b) The Ontario Public School Men Teachers' Federation for the purpose of electing one member to the Commission in 1960 and in each third year thereafter.
- (c) The Federation of Women Teachers' Associations of Ontario for the purpose of electing one member to the Commission in 1961 and in each third year thereafter.

(2795) 18

THE DEPARTMENT OF EDUCATION ACT, 1954

O. Reg. 68/59.
 Programmes of Recreation.
 Made—1st April, 1959.
 Approved—16th April, 1959.
 Filed—20th April, 1959.

REGULATIONS MADE BY THE MINISTER UNDER THE DEPARTMENT OF EDUCATION ACT, 1954

1.—(1) Clause *a* of subregulation 1 of regulation 5 of Ontario Regulations 57/57, except the sub-clauses, is revoked and the following substituted therefor:

- (a) $33\frac{1}{3}$ per cent of the salary of one full-time director for the year, but not exceeding

(2) Clause *b* of subregulation 1 of the said regulation 5 is revoked and the following substituted therefor:

- (b) $33\frac{1}{3}$ per cent of the salary for the year of one full-time secretary to a director, but not exceeding \$500.

(3) Clause *d* of subregulation 1 of the said regulation 5 is revoked and the following substituted therefor:

- (d) $33\frac{1}{3}$ per cent of the salary for the year of each person employed part-time through the recreation committee for the purpose of instruction or programme leadership, but not exceeding \$400 in respect of each person so employed, and

2. Regulation 6 of Ontario Regulations 57/57 is revoked.

W. J. DUNLOP,
Minister of Education.

Toronto, April 1st, 1959.

(2796) 18

THE DEPARTMENT OF EDUCATION ACT, 1954

O. Reg. 69/59.
 Student Aid.
 Made—8th April, 1959.
 Approved—16th April, 1959.
 Filed—20th April, 1959.

REGULATIONS MADE BY THE MINISTER UNDER THE DEPARTMENT OF EDUCATION ACT, 1954

STUDENT AID

INTERPRETATION

1. In these regulations, except Part 4,

- (a) "applicant" means applicant for a loan, a bursary, or an Ontario Scholarship;
- (b) "loan" means a loan out of the Provincial Student-Aid Loan Fund;
- (c) "bursary" means an Ontario student-aid bursary, Type A or Type B, or a Dominion-Provincial student-aid bursary, Type A or Type B;
- (d) "committee of award" means a committee composed of not more than five members appointed by the Minister, and one member appointed by the Minister of Labour for Canada to represent Canada in the matter of Dominion-Provincial bursary awards;
- (e) "eligible institution" means a Canadian university, an Ontario teachers' college, the Ontario College of Education, the Ontario College of Art, a provincial technical or poly-technical institute, Osgoode Hall Law School, or a Canadian Services College;
- (f) "non-resident applicant" means,

- (i) an applicant residing with a parent or guardian who lives at such a distance from the eligible institution he is attending, or proposes to attend, that the cost of ordinary transportation to and from the eligible institution and his place of residence is more than 75 cents a day, or
 - (ii) an applicant who is responsible for his own support; and
- (g) "resident applicant" means an applicant who is not a non-resident applicant within the meaning of clause f.

GENERAL REQUIREMENTS

2.—(1) An applicant shall,

- (a) be in good health and have a good character;
- (b) in the case of a bursary or a loan, be in need of financial assistance to enable him to pursue his proposed course of study; and
- (c) comply with these regulations.

(2) An applicant who is responsible for his own support shall be a resident of Ontario for at least one year before the date of his application.

(3) The parent or guardian of an applicant other than an applicant under subregulation 2 shall be a resident of Ontario for at least one year before the date of the application.

PART 1

STUDENT-AID LOANS

PERSONS ELIGIBLE FOR LOANS

3. Application for a loan may be made by an applicant who is enrolled or is qualified to enrol in a full-time course in one of the following institutions and who is not repeating a year in the same or another course or faculty unless taking the previous course was a requisite for admission to the present course:

1. A Canadian university or college affiliated therewith, but only where the applicant,

- (a) is proceeding towards a degree other than a degree in Divinity, or to a university diploma; and
- (b) (i) has obtained an average of at least third-class standing, or its equivalent, on examinations qualifying him for admission to the year and the course for which a loan is sought, or
- (ii) is in attendance and is recommended by the head or registering official of the university or college on the basis of the applicant's standing at the end of the first term.

2. An Ontario teachers' college, but only where the applicant,

- (a) has obtained an average of at least third-class standing on the Grade 13 Departmental examinations qualifying him for admission to the college; or
- (b) is in attendance and is recommended by the principal of the teachers' college concerned.

3. The Ontario College of Education, but only where the applicant is recommended by the dean of the College,

(a) as having at least third-class standing on entry or on the basis of his work in the fall term; and

(b) as showing promise of becoming a successful teacher.

4. The Ontario College of Art, but only where the principal of the College certifies that the applicant shows aptitude and industry in the course in which he is enrolled and promise of becoming a successful worker in some phase of art or craft production.

5. A provincial technical or polytechnical institute, but only where the applicant,

- (a) has obtained an average standing of at least 60 per cent on the institute examinations which qualify him for promotion to the second or later years of his course; or
- (b) is enrolled in the first year after having obtained an average of at least third-class standing on the Grade 13 Departmental examinations qualifying him for a Secondary School Honour Graduation Diploma; or
- (c) is in attendance and is recommended by the head of the institute on the basis of the applicant's standing at the end of the first term of the current academic year.

6. The Osgoode Hall Law School, where the applicant,

- (a) is enrolled in the first, second or third year of the LL.B. degree course or the fourth year of the course for Call to the Bar and admission as a solicitor; and
- (b) has obtained an average of at least third-class standing, or its equivalent, on examinations qualifying him for admission to the year for which a loan is sought.

7. A Canadian Services College, where the applicant is not enrolled in the Regular Officers' Training Plan.

MAXIMUM AMOUNTS OF LOANS

4.—(1) The Minister, upon the recommendation of the committee of award, shall determine the amount of the loan granted to an applicant, not exceeding \$500 in any one year.

(2) The maximum loan outstanding to any student at any one time shall be \$2,000, but an additional amount may be loaned in the discretion of the Minister to a student taking a course of more than four years' duration, or to a post-graduate student.

5. Where an application is granted, no payment shall be made until the applicant is enrolled in an eligible institution and is in regular attendance in the year and course in respect of which the application was made.

6.—(1) The application of an applicant who at the time of the application is enrolled in the eligible institution that he proposes to attend shall be made to the head or registering official of the eligible institution.

(2) The application of an applicant who at the time of the application is not enrolled in the eligible institution that he proposes to attend shall be made to the Deputy Minister of Education.

(3) Where an application is made to the head or registering official of an eligible institution, the head or registering official shall, so far as he is able, complete the application form and forward it to the Deputy Minister of Education.

PAYMENT OF LOANS

7. The committee of award shall recommend to the Minister the granting of loans to applicants who are approved by the committee on the basis of academic merit and financial need and who comply with these regulations.

8. A loan may be paid in one or more instalments as determined by the Minister, upon the recommendation of the committee of award.

9. The grant of a loan under these regulations shall be subject to the following conditions:

1. The applicant shall sign an undertaking to repay the loan with interest at 4 per cent per annum, calculated from the 1st day of April in the year following the applicant's graduation or withdrawal from the eligible institution, the payments to be \$25 a month starting with the said 1st day of April, with the privilege of paying any additional amount at any time.

2. Payments made on account of the loan shall be applied first to interest.

10. In the discretion of the Minister, a loan may be granted to supplement a bursary or an Ontario Scholarship.

PART 2
BURSARIES

11. An applicant shall be eligible for only one bursary a year.

CLASSES AND ALLOCATION OF TYPE A BURSARIES

12.—(1) Subject to subregulation 3, the committee of award shall make an allocation of Type A bursaries among the counties and territorial districts of Ontario on the basis of the population thereof and the enrolment in grades 12 and 13 of the secondary schools therein, to students qualifying for entrance to,

- (a) the first year of a Canadian university or college affiliated therewith in a full-time under-graduate course, other than Divinity, leading to a degree;
- (b) the one-year course at an Ontario teachers' college; and
- (c) grade 13 of the general course of a secondary school in Ontario, or grade 12 of one of the four-year vocational courses of a secondary school in Ontario.

(2) The committee shall make an allocation of Type A bursaries on an Ontario-wide basis to students qualifying for entrance to a provincial technical or polytechnical institute.

(3) Where all the allocated Type A bursaries have been awarded in any county or territorial district, the committee may recommend additional awards for that county or territorial district on the basis of financial need, or financial need and academic standing.

VALUE OF TYPE A BURSARIES

13.—(1) Subject to subregulations 2, 3 and 4, the value of Type A bursaries for the classes in Column 1 shall be as set forth in Column 2 for resident students and Column 3 for non-resident students, as follows:

COLUMN 1	COLUMN 2	COLUMN 3
Classes	Resident	Non-resident
(a) university (first year)...	\$250	\$500
(b) Ontario teachers' colleges (one-year course)...	175	250
(c) provincial technical or polytechnical institutes (first year).....	150	300
(d) grade 13 (general course).....	100	100
(e) grade 12 (vocational course).....	100	100

(2) In the case of the Co-operative Engineering Course at Waterloo University, the value of Type A bursaries for resident and non-resident applicants shall be \$150 and \$300, respectively.

(3) Where the total value in cash and tuition allowances of the awards made under Parts 2 and 3 of these regulations and all other awards, other than awards under Parts 1 and 4 of these regulations, which an applicant receives or is eligible to receive during the current academic year of the eligible institution exceeds \$750 in the case of a resident applicant or \$1000 in the case of a non-resident applicant, this excess shall be deducted from the original value of the awards made under Parts 2 and 3 of these regulations.

(4) Where all the Type A bursaries for any class in a county or territorial district are not awarded, the money representing the bursaries not awarded may be used for other classes of Type A bursaries in that county or territorial district.

14.—(1) For a first-year university Type A bursary, an applicant shall obtain pass standing and an average of at least 66 per cent on eight papers of the grade 13 examinations including English Composition and English Literature but not including Problems.

(2) The applicant shall obtain pass standing in at least four of the papers in the year his application is made.

15.—(1) For a one-year course Type A bursary at a teachers' college other than the University of Ottawa Teachers' College, an applicant shall obtain pass standing and an average of at least 66 per cent on eight papers of the grade 13 examinations including English Composition or English Literature but not including Problems.

(2) For a one-year course Type A bursary at the University of Ottawa Teachers' College, an applicant shall obtain pass standing and an average of at least 66 per cent on eight papers of the grade 13 examinations including,

- (a) English Composition or English Literature; and
- (b) French Literature or Special French Composition.

(3) The applicant shall obtain pass standing in at least four of the papers in the year his application is made.

16. For a provincial technical or polytechnical institute first-year Type A bursary, an applicant shall obtain pass standing and an average of at least 66 per cent on the papers required for a Secondary School Graduation Diploma or such standing as the institute deems equivalent thereto.

17.—(1) For a grade 13 general course Type A bursary, an applicant shall obtain pass standing and an average of at least 66 per cent on the papers covering the obligatory and optional subjects of any course leading to a Secondary School Graduation Diploma.

(2) The applicant shall obtain pass standing in at least four of the papers in the year his application is made.

18. For a grade 12 vocational course Type A bursary, an applicant shall, in the current academic year, obtain pass standing and an average of at least 66 per cent in the obligatory and optional subjects taken in grade 11 and leading to a Secondary School Graduation Diploma.

APPLICATIONS FOR TYPE A BURSARIES

19.—(1) An applicant for a Type A bursary shall make application to the principal of the school he attends during the current academic year.

(2) The principal shall complete a confidential report on the applicant and forward it, together with the application, to the Deputy Minister of Education.

(3) The application and report shall be forwarded in sufficient time for the Deputy Minister to receive them not later than,

- (a) for a university or teachers' college bursary, June 18; and
- (b) for a technical institute or grade 13 or grade 12 bursary, June 30.

20.—(1) An applicant for a Type A bursary who is not responsible for his own support shall be deemed to be an applicant in the county or territorial district in which his parent or guardian is ordinarily resident.

(2) An applicant for a Type A bursary who is responsible for his own support shall be deemed to be an applicant in the county or territorial district in which he ordinarily resides.

PERSONS ELIGIBLE FOR TYPE B BURSARIES

21. Application for a Type B bursary may be made by an applicant who has not had a total of four Type B bursaries in previous assistance and who is enrolled in a full-time course in one of the following:

1. A Canadian university or college affiliated therewith, but only where the applicant,

- (a) has been enrolled for at least one year in his course and is proceeding towards a degree other than a degree in Divinity;
- (b) has obtained an average of at least second-class standing, or its equivalent, on the examinations held immediately preceding the filing of the application; and
- (c) is not repeating a year in the same or another course or faculty, unless taking the previous course was a requisite for admission to the present course.

2. An Ontario teachers' college,

- (a) after the 1st day of January in the one-year course if a teachers' college Type A bursary has not been awarded in the current academic year; or
- (b) after the 1st day of January in the first year of the two-year course; or
- (c) after the 1st day of September in the second year of the two-year course,

but only where the applicant is recommended by the principal of the teachers' college concerned.

3. The Ontario College of Education,

- (a) upon enrolment in an academic course if the applicant has obtained an average of at least second-class standing, or its equivalent, on the university examinations held immediately preceding the filing of the application; or
- (b) after the 1st day of January in a vocational course if the applicant has obtained an average of at least 66 per cent on the mid-year examinations,

but only where the dean of the College states that the applicant shows promise of being a successful teacher.

4. The Ontario College of Art after the 1st day of January of the first year of enrolment or at any time in any succeeding year of the applicant's course, but only where,

- (a) the applicant is enrolled in a full-time course; and
- (b) the principal of the college certifies that the applicant shows aptitude and industry in the course in which he is enrolled and promise of becoming a successful worker in some phase of art or craft production.

5. A provincial technical or polytechnical institute, where the applicant,

- (a) is enrolled in a full-time day course of the second or any succeeding year; and
- (b) has obtained an average of at least 66 per cent on the examinations held immediately preceding the filing of the application.

6. The Osgoode Hall Law School, where the applicant,

- (a) is enrolled in the first, second or third year of the LL.B. degree course or the fourth year of the course for Call to the Bar and admission as a solicitor;
- (b) has obtained an average of at least second-class standing, or its equivalent, on the last series of examinations which qualify him for admission to his year; and
- (c) is not repeating a year of his course.

VALUE OF TYPE B BURSARIES

22.—(1) Subject to subregulation 2, the maximum value of Type B bursaries for the classes in Column 1 shall be as set forth in Column 2 for residents and Column 3 for non-residents, as follows:

COLUMN 1	COLUMN 2	COLUMN 3
Classes	Residents	Non-residents
(a) university (second and succeeding years)	\$250	\$500
(b) Ontario teachers' colleges (one- and two-year courses)	125	200
(c) Ontario College of Education	250	500
(d) Ontario College of Art	200	400
(e) provincial technical and polytechnical institutes (second and succeeding years)	150	300
(f) Osgoode Hall Law School	200	400

(2) In the case of the Co-operative Engineering Course at Waterloo University, the maximum value of Type B bursaries for resident and non-resident applicants shall be \$150 and \$300, respectively.

APPLICATIONS FOR TYPE B BURSARIES

23. Before submitting his application for a Type B bursary, an applicant shall be enrolled in an eligible institution and in regular attendance in the year and course in respect of which he is applying for the bursary.

24.—(1) An applicant for a Type B bursary shall make application to the head or registering official of the eligible institution.

(2) The head or registering official of the eligible institution shall complete a confidential report on the applicant and forward it, together with the application, to the Deputy Minister of Education.

PAYMENT OF BURSARIES

25.—(1) The committee of award shall recommend to the Minister the payment of bursaries to applicants who are selected by the committee on the basis of academic merit and financial need and who comply with these regulations and thereupon the Minister shall forward the amounts recommended to the eligible institutions.

(2) The eligible institutions shall distribute to successful applicants the amounts received under subregulation 1.

(3) The grant of a bursary under these regulations shall be subject to the conditions that,

- (a) the applicant assist in financing his education by engaging in remunerative employment during vacation periods; and
- (b) the parent or guardian of a successful applicant who is not responsible for his own support contribute to the cost of the applicant's education in an amount the committee deems suitable.

26. A Type A bursary shall be paid in two equal instalments, the first within thirty days after the head or registering official of the eligible institution certifies that the successful applicant is in regular attendance, and the second within thirty days after the head or registering official certifies that the successful applicant is in regular attendance for the second term.

27. A Type B bursary shall be paid in one instalment.

28. In the discretion of the Minister, a bursary may be granted to supplement an Ontario Scholarship.

CANADIAN SERVICES COLLEGES

29. An applicant who is attending, or who proposes to attend, a Canadian Services College shall be eligible to make application for a university Type A or Type B bursary, but only where he is not enrolled in the Regular Officers' Training Plan.

PART 3

ONTARIO SCHOLARSHIPS

30. The committee of award shall recommend to the Minister the payment of an Ontario Scholarship to an applicant who,

- (a) obtains an average of at least 80 per cent on eight papers, including English Composition and English Literature, of the Grade 13 Departmental examinations, all written in the year of the award;

(b) is qualified to enrol in,

- (i) a Canadian university or college affiliated therewith in a full-time undergraduate course, other than Divinity, leading to a degree,
- (ii) the one-year course at an Ontario teachers' college, or
- (iii) a provincial technical or polytechnical institute; and

(c) signifies his intention of enrolling if granted the scholarship.

31. Each scholarship shall be of the value of \$400, payable in two instalments, the first on the applicant's enrolment in the eligible institution, and the second on his successful completion of the work of the first term.

32.—(1) An applicant for an Ontario scholarship shall make application to the principal of the school he attends during the current academic year.

(2) The application shall be forwarded in sufficient time for the Deputy Minister to receive it not later than July 15.

PART 4

TRANSPORTATION ASSISTANCE FOR STUDENTS RESIDING IN THE TERRITORIAL DISTRICTS

INTERPRETATION

33. In this Part,

- (a) "applicant" means applicant for transportation assistance;
- (b) "eligible institution" means,
 - (i) an Ontario university or college affiliated therewith and situated in Ontario in which the applicant is enrolled in an undergraduate course, other than Divinity, leading to a degree, diploma or certificate granted by the university,
 - (ii) the Ontario Agricultural College and Experimental Farm and the Macdonald Institute at Guelph, but only where the applicant is enrolled in an undergraduate course leading to a degree granted by the University of Toronto, or the two-year course leading to the Associate Diploma granted by the College, or the one-year course leading to the Diploma granted by the Institute,
 - (iii) the Ontario College of Art,
 - (iv) the Ontario College of Education, and
 - (v) the Osgoode Hall Law School, where the applicant is enrolled in the first, second or third year of the LL.B. degree course or the fourth year of the course for Call to the Bar and admission as a solicitor; and
- (c) "transportation assistance" means assistance provided in the payment of the cost of transportation to a person residing in a territorial district and in attendance at an eligible institution.

TRANSPORTATION ASSISTANCE

34.—(1) Where an applicant,

- (a) is residing in a territorial district;

- (b) is enrolled in a course at an eligible institution;
- (c) is in full-time attendance;
- (d) is not repeating his year in the same or another course or faculty; and
- (e) makes application,

the Minister shall grant him transportation assistance.

(2) The transportation assistance shall,

- (a) be the amount of the special student coach-fare from the railway station nearest the applicant's residence to the eligible institution, less the sum of \$10; and
- (b) be paid for only one round trip in any school year.

(3) The minimum transportation assistance shall be \$1.

APPLICATIONS

35.—(1) An applicant shall submit his application for transportation assistance to the registrar, dean or principal of the eligible institution before the 1st day of November of the academic year for which the assistance is payable.

(2) The registrar, dean or principal shall complete a statement regarding the applicant's eligibility for transportation assistance and forward it, together with the application, to the Deputy Minister of Education before the 1st day of December next following.

REVOCATION OF REGULATIONS

36. Regulations 71 of Consolidated Regulations of Ontario, 1950 and Ontario Regulations 38/54, 237/55, 134/58 and 146/58 are revoked.

W. J. DUNLOP,
Minister of Education.

Toronto, April 8, 1959.

(2797)

18

THE PROVINCIAL PARKS ACT, 1958

O. Reg. 70/59.

Designation of Parks.
Made—16th April, 1959.
Filed—21st April, 1959.

REGULATIONS MADE UNDER
THE PROVINCIAL PARKS ACT, 1958

1. Appendix B to Ontario Regulations 144/57 is amended by adding thereto the following schedules:

SCHEDULE 30

GRUNDY LAKE PROVINCIAL PARK

In the geographic Township of Mowat in the Territorial District of Parry Sound, described as follows:

Commencing at the north-easterly angle of Lot 16, Concession XVIII; thence westerly along the northerly limits of lots 16, 17, 18, 19 and 20, Concession XVIII, to the north-westerly angle of Lot 20; thence southerly along the westerly limit of that lot to the south-westerly angle of that lot; thence westerly in a straight line to the north-easterly angle of Lot 21, Concession XVII; thence westerly along the northerly limits of

lots 21 and 22, Concession XVII, to the easterly limit of the French River Indian Reserve Number 13; thence southerly along that limit to the south-easterly angle of that Indian Reserve; thence westerly along the southerly limit of that Indian Reserve to the south-westerly angle of that Indian Reserve; thence northerly along the westerly limit of that Indian Reserve to the most north-easterly angle of Lot 30, Concession XVIII; thence westerly along the northerly limit of that lot to the north-westerly angle of that lot; thence westerly in a straight line to the north-easterly angle of Lot 31, Concession XVIII; thence westerly along the northerly limits of lots 31, 32 and 33 to the intersection with the easterly limit of that part of the King's Highway known as Number 69; thence southerly along the easterly limit of that highway to the intersection with the northerly limit of a road known as the Pakesley Road; thence easterly along the northerly limit of that road to the intersection with the southerly limit of Lot 30, Concession XIV; thence easterly along the southerly limits of lots 30, 29, 28, 27 and 26, Concession XIV, to the south-easterly angle of Lot 26; thence easterly along the production easterly of the southerly limit of that lot to the intersection with the westerly limit of the right-of-way of the Canadian Pacific Railway; thence northerly along the westerly limit of that right-of-way to the intersection with the easterly limit of Lot 25, Concession XV; thence northerly along the easterly limit of that lot to the north-easterly angle of that lot; thence easterly along the line between concessions XV and XVI to the intersection with the westerly limit of the right-of-way of the Canadian Pacific Railway; thence northerly along the westerly limit of that right-of-way to the intersection with the easterly limit of Lot 23, Concession XVI; thence northerly along the easterly limit of that lot to the north-easterly angle of that lot; thence northerly in a straight line to the south-easterly angle of Lot 23, Concession XVII; thence easterly along the southerly limits of lots 22 and 21, Concession XVII, to the south-easterly angle of Lot 21; thence easterly in a straight line to the south-westerly angle of Lot 20, Concession XVII; thence easterly along the southerly limits of lots 20, 19, 18, 17 and 16, Concession XVII, to the south-easterly angle of Lot 16; thence northerly along the easterly limit of that lot and Lot 16, Concession XVIII, to the point of commencement.

Excepting thereout and therefrom the right-of-way of the Canadian Pacific Railway through Lot 20, Concession XVIII, and lots 20 and 21, Concession XVII.

SCHEDULE 31

TURKEY POINT PROVINCIAL PARK

In the Township of Charlotteville in the County of Norfolk and composed of,

(a) all those parts of lots 13 and 14 in Concession A described as follows:

Commencing at the most northerly angle of Lot 14 in Concession A; thence south-easterly along the north-easterly limit of that lot 2715.83 feet, more or less, to a point in the northerly limit of a road known as the Normandale Road; thence westerly along the northerly limit of that road to its intersection with the north-westerly limit of Lot 13 in Concession A; thence north-easterly along the north-westerly limits of lots 13 and 14 a distance of 3773.67 feet, more or less, to the point of commencement;

(b) those parts of lots 13 and 14 in Concession A described as follows:

Commencing at the most westerly angle of Lot 13 in Concession A; thence south-easterly along the south-westerly limit of that lot 4565.19 feet, more or less, to the north-westerly limit of a road known as the Lake Shore Road; thence easterly along the northerly limit of that road to

its intersection with the westerly limit of a road known as the Turkey Point Road; thence northerly along the westerly limit of that road to its intersection with the southerly limit of a road known as the Normandale Road; thence westerly along the southerly limit of that road to its intersection with the north-westerly limit of Lot 13 in Concession A; thence south-westerly along that limit 109.3 feet, more or less, to the point of commencement;

- (c) that part of Lot 14 in Concession A described as follows:

Commencing at a point where the north-easterly limit of Lot 14 in Concession A is intersected by the southerly limit of a road known as the Normandale Road, distant 2788.64 feet measured south-easterly along the north-easterly limit of that lot from the most northerly angle of that lot; thence westerly along the southerly limit of that road to its intersection with the easterly limit of a road known as the Turkey Point Road; thence southerly along the easterly limit of that road to its intersection with the northerly limit of a road known as the Lake Shore Road; thence easterly along the northerly limit of that road to its intersection with the north-easterly limit of Lot 14; thence north-westerly along the north-easterly limit of that lot 1406.06 feet, more or less, to the point of commencement;

- (d) those parts of lots 13 and 14 in Concession A described as follows:

Commencing at a point in the south-westerly limit of Lot 13 in Concession A, distant 4634.13 feet measured south-easterly along that limit from the most westerly angle of that lot; thence south-easterly along the south-westerly limit of that lot 2782.41 feet, more or less, to the northerly limit of a plan registered in the Registry Office for the County of Norfolk as Registered Plan number 346; thence easterly along the northerly limit of that registered plan to the north-easterly angle of that registered plan; thence easterly in a straight line to the most westerly angle of a plan registered in the Registry Office for the County of Norfolk as Registered Plan number 304; thence easterly along the northerly limits of that registered plan and of those plans registered in the Registry Office for the County of Norfolk as Registered Plan number 270 and Registered Plan number 226 to the north-easterly angle of Registered Plan number 226; thence in a general northerly direction along the westerly limit of a road known as the Turkey Point Road to its intersection with the southerly limit of a road known as the Lake Shore Road; thence westerly along the southerly limit of that road to the point of commencement;

- (e) those parts of lots 13, 14 and 15 in Concession A described as follows:

Commencing at the point of intersection of the southerly limit of a road known as the Lake Shore Road with the north-easterly limit of Lot 14 in Concession A, distant 4260.92 feet measured south-easterly along that limit from the most northerly angle of that lot; thence south-easterly along the north-easterly limit of Lot 14, a distance of 2923.03 feet; thence north 60° 10' east 418.44 feet; thence south 29° 50' east 418.44 feet; thence south 60° 10' west 418.44 feet, more or less, to the north-easterly limit of Lot 14; thence south-easterly along the north-easterly limit of that lot to the foot of a high bank along the northerly shore of Lake Erie; thence in a general south-westerly direction following the foot of that high bank to its intersection with the north-easterly limit of a plan registered in the Registry Office for the County of Norfolk as Registered Plan number 135; thence north-westerly along that north-

easterly limit to the north-easterly angle of that registered plan; thence westerly along the northerly limit of that registered plan to the north-westerly angle of that registered plan; thence south 76° 28' 30" west to the easterly limit of a road known as the Turkey Point Road; thence in a general northerly direction following the easterly limit of that road to its intersection with the southerly limit of a road known as the Lake Shore Road; thence easterly along the southerly limit of that road to the point of commencement;

- (f) those parts of lots 11 and 12 in Concession A described as follows:

Commencing at a point in the interior of Lot 12 in Concession A distant 66 feet measured south 60° 10' west from a point distant 7409.74 feet measured south-easterly along the north-easterly limit of that lot from the most northerly angle of that lot; thence south 29° 50' east 1332.5 feet; thence south 60° 10' west 2915.98 feet; thence north 29° 50' west 1367.35 feet; thence north 60° 01' east 995.0 feet; thence easterly along the foot of a high bank 1936.78 feet, more or less, to the point of commencement; and

- (g) the Fishery Reserve along the northerly shore of Lake Erie in front of lots 12 and 13 in Concession A.

Excepting therefrom,

- (a) a travelled road having a uniform width of 66 feet crossing part of the Fishery Reserve in front of Lot 13 and part of Lot 12 in Concession A;
- (b) those lands contained in Licence of Occupation number 6249; and
- (c) those lands vested in Her Majesty the Queen in right of Canada as represented by The Minister of Public Works and contained in an Order-in-Council Numbered OC-1062/51 dated the 30th day of May, 1951.

(2798)

18

THE GAME AND FISHERIES ACT

O. Reg. 71/59.

Open Seasons—Deer and Moose.

Made—16th April, 1959.

Filed—21st April, 1959.

REGULATIONS MADE UNDER THE GAME AND FISHERIES ACT

1. Regulation 9 of Ontario Regulations 37/59 is revoked and the following substituted therefor:

9. The holder of a licence in Form 2, 4, 12, 14 or 15 of Ontario Regulations 104/56 may hunt, kill or destroy deer in the year 1959 in those parts of Ontario described in,

- (a) Schedule 11, from the 19th day of October to the 13th day of November, both inclusive, and from the 14th day of November to the 25th day of November, both inclusive; and
- (b) Schedule 12, from the 9th day of November to the 21st day of November, both inclusive.

2. Ontario Regulations 37/59 are amended by adding thereto the following schedule:

SCHEDULE 12

1. The Territorial District of Parry Sound.
 2. The Territorial District of Muskoka except the geographic townships of Medora and Wood.
 3. The Territorial District of Nipissing lying south of the northerly boundary of the geographic Township of West Ferris, Trout Lake and the Mattawa River.
 4. The Provisional County of Haliburton.
 5. The County of Lanark.
 6. The County of Renfrew.
 7. That part of the Township of North Crosby in the County of Leeds, lying north and east of the Mass Road from the west boundary of the County of Leeds through Westport to and along the north shore of Upper Rideau Lake.
 8. The counties of Hastings, Lennox and Addington and Peterborough lying north of that part of the King's Highway known as Number 7.
 9. That part of the County of Frontenac,
 - (a) lying north of that part of the King's Highway known as Number 7; and
 - (b) lying south of that part of the King's Highway known as Number 7, east of that part of the King's Highway known as Number 38 and north of the County Road known as Number 8 and the connecting road from it to Godfrey.
 10. The Township of Somerville and those parts of the townships of Laxton, Digby and Longford, and Dalton lying north of the Monk Road in the County of Victoria.
 11. The townships of Mara and Rama in the County of Ontario.
- (2799) 18

**THE HOSPITAL SERVICES COMMISSION
ACT, 1957**

O. Reg. 72/59.

General.

Made—25th March, 1959.

Approved—16th April, 1959.

Filed—22nd April, 1959.

**REGULATIONS MADE BY THE COMMISSION
UNDER
THE HOSPITAL SERVICES COMMISSION ACT,
1957**

1. Regulation 50 of Ontario Regulations 197/58, as amended by regulation 11 of Ontario Regulations 306/58, is revoked and the following substituted therefor:

- 50.—(1) In this regulation, "notice" means notice in writing by personal delivery or mailed by registered mail addressed to the last post office address of the person to whom the notice is sent as shown on the records of the Commission or, where no address is shown for him on the records of the Commission, then

addressed to him at his post office address as shown on the records of the hospital that provided the insured services.

- (2) Upon the provision of insured services to an insured person in respect of injury or disability caused or contributed to by the fault or neglect of any person, the Commission shall be subrogated to the right of recovery of the insured person against any person in respect of the cost of the insured services and may bring action in the name of the insured person to enforce such rights.
- (3) An insured person, who commences an action to recover for loss or damages arising out of the negligence or other wrongful act of a third party to which the injury or disability in respect of which insured services have been provided is related, shall include a claim on behalf of the Commission for the cost of the insured services.
- (4) Where an insured person commences an action under subregulation 3, his solicitor shall so inform the Commission forthwith after issuing the writ and shall act as solicitor for the Commission for the purpose of this regulation unless notified by the Commission that another solicitor is appointed by the Commission for the purpose.
- (5) Subject to subregulation 7, where an insured person obtains a final judgment in an action in which he includes a claim on behalf of the Commission, the Commission shall bear the same proportion of the taxable costs otherwise payable by the insured person, whether on a party and party basis or on a solicitor and client basis, as the recovery made on behalf of the Commission bears to the total recovery of the insured person in the action or, where no recovery is made, as the assessed claim of the Commission bears to the total damages of the insured person assessed by the court.
- (6) Where a claim is settled, the Commission shall bear the same proportion of the taxable costs otherwise payable by the insured person as is set out in subregulation 5 in respect of a recovery made.
- (7) The costs for which the Commission may be liable to bear a portion under subregulation 5 shall be the costs of bringing the action to the conclusion of the trial only and shall not include the costs of any other proceeding without the written consent of the Commission.
- (8) If no action has been commenced by an insured person for the recovery of damages arising out of injury or disability within eleven months of the last act or omission which caused or contributed to the injury or disability, or before thirty days before the expiration of the limitation period for the action, whichever occurs first, the Commission,
 - (a) after notice thereof to the insured person, may commence an action in his name for the recovery of the cost of insured services; and
 - (b) may effect settlement of its claim without prejudice to the right of the insured person to commence an action to recover for his injuries or other damages.

(9) The insured person, at any time prior to the trial of an action commenced by the Commission under subregulation 8, may, subject to the rules of court, join in such action any additional claims arising out of the same occurrence and thereafter the insured person shall have the conduct of the action as if he had commenced it under subregulation 3.

(10) Where the insured person is an infant or under other disability or has died, the Commission may commence an action in its own name for the recovery of the cost of insured services rendered to him and, in that event, shall forthwith give notice of the institution of such action to the parent or guardian of such infant, or to the committee or guardian of such person under disability, or to the personal representative, if any, of such deceased person, and the provisions of subregulations 8 and 9 shall apply *mutatis mutandis* to such action.

(11) An insurer shall pay to the Commission any amount referable to a claim for recovery of the cost of insured services that would otherwise be payable and such payment shall discharge the liability to the insurer to pay that amount to the insured person.

HOSPITAL SERVICES COMMISSION OF ONTARIO:

R. W. IAN URQUHART,
Chairman.

J. B. NEILSON,
Commissioner.

Dated at Toronto this 25th day of March, 1959.

(2802) 18

THE PUBLIC HOSPITALS ACT, 1957

O. Reg. 73/57.
Classification of Hospitals.
Made—16th April, 1959.
Filed—22nd April, 1959.

**REGULATIONS MADE UPON THE
RECOMMENDATION OF THE COMMISSION
TO THE MINISTER UNDER
THE PUBLIC HOSPITALS ACT, 1957**

1. Schedule 1 of Ontario Regulations 130/52, as remade by regulation 1 of Ontario Regulations 71/58 and amended by regulation 1 of Ontario Regulations 204/58 and regulation 1 of Ontario Regulations 307/58, is further amended by striking out the figures in column 2 of the items in column 1, under the headings "Group B Hospitals", "Group C Hospitals" and "Group D Hospitals", and inserting in lieu thereof the figures in column 3, as set forth in Schedules I, II and III hereto.

SCHEDULE I

GROUP B HOSPITALS

COLUMN 1	COLUMN 2	COLUMN 3
Item	Figures struck out	Figures substituted
20	184 92	239 107

**SCHEDULE II
GROUP C HOSPITALS**

COLUMN 1	COLUMN 2	COLUMN 3
Item	Figures struck out	Figures substituted
72	76 20	82 36

**SCHEDULE III
GROUP D HOSPITALS**

COLUMN 1	COLUMN 2	COLUMN 3
Item	Figures struck out	Figures substituted
15	16 16	22 22

(2803) 18

THE PUBLIC HOSPITALS ACT, 1957

O. Reg. 74/59.
Special Grants.
Made—16th April, 1959.
Filed—22nd April, 1959.

**REGULATIONS MADE UPON THE
RECOMMENDATION OF THE COMMISSION
TO THE MINISTER UNDER
THE PUBLIC HOSPITALS ACT, 1957**

1.—(1) The Minister shall pay a special grant to each hospital listed in column 1 of the Schedule.

(2) The amount of the grant shall be \$150 for each bed in the hospital.

(3) For the purpose of computing the grant, the number of beds in a hospital listed in column 1 shall be the number of beds set opposite thereto in column 2.

2. These regulations expire on the 30th day of April, 1959.

SCHEDULE

Column 1	Column 2
Ajax and Pickering General Hospital, Ajax	45
Stevenson Memorial Hospital, Alliston...	34
Rosamond Memorial Hospital, Almonte...	15
Red Cross Outpost Hospital, Apsley.....	5
Arnprior and District Memorial Hospital, Arnprior.....	38
Atikokan General Hospital, Atikokan.....	26
Red Cross Outpost Hospital, Bancroft.....	22
Royal Victoria Hospital, Barrie.....	133
Red Cross Outpost Hospital, Beardmore...	7

Column 1	Column 2	Column 1	Column 2
Belleville General Hospital, Belleville	209	Little Long Lac Hospital, Geraldton	23
St. Joseph's General Hospital, Blind River	55	Alexandra Marine and General Hospital, Goderich	97
Bowmanville Hospital, Bowmanville	53	West Lincoln Memorial Hospital, Grimsby	38
Bracebridge Memorial Hospital, Bracebridge	35	Guelph General Hospital, Guelph	176
Peel Memorial Hospital, Brampton	75	St. Joseph's Hospital, Guelph	168
The Brantford General Hospital, Brantford	412	Misericordia Hospital, Haileybury	122
St. Joseph's Hospital, Brantford	159	Red Cross Outpost Hospital, Haliburton	9
Brockville General Hospital, Brockville	161	Hamilton General Hospital, Hamilton	1,251
St. Vincent de Paul Hospital, Brockville	106	Mountain Sanatorium (Brow Building), Hamilton	96
Burk's Falls and District Red Cross Hospital, Burk's Falls	22	St. Joseph's Hospital, Hamilton	479
Campbellford Memorial Hospital, Campbellford	65	St. Peter's Infirmary, Hamilton	208
Carleton Place and District Memorial Hospital, Carleton Place	30	Hanover Memorial Hospital, Hanover	48
Lady Minto Hospital, Chapleau	51	Notre-Dame Hospital, Hawkesbury	32
Public General Hospital, Chatham	173	St. Coeur-de-Marie Hospital, Hawkesbury	39
St. Joseph's Hospital, Chatham	122	Red Cross Outpost Hospital, Hawk Junction	9
The Chesley and District Memorial Hospital, Chesley	19	Notre-Dame Hospital, Hearst	56
Clinton Public Hospital, Clinton	40	Red Cross Outpost Hospital, Hornepayne	6
Cobourg General Hospital, Cobourg	64	Huntsville District Memorial Hospital, Huntsville	45
Lady Minto Hospital, Cochrane	70	Alexandra Hospital, Ingersoll	56
General and Marine Hospital, Collingwood	86	Anson General Hospital, Iroquois Falls	42
Margaret Cochenour Memorial Hospital, Cochenour	13	Kenora General Hospital, Kenora	59
South Peel Hospital, Cooksville	115	St. Joseph's Hospital, Kenora	49
Cornwall General Hospital, Cornwall	194	Kincardine General Hospital, Kincardine	44
Hotel Dieu Hospital, Cornwall	250	Hotel Dieu Hospital, Kingston	288
Macdonell Memorial Hospital, Cornwall	52	Kingston General Hospital, Kingston	471
Dryden District General Hospital, Dryden	53	St. Mary's-of-the-Lake Hospital, Kingston	206
Haldimand War Memorial Hospital, Dunnville	41	Kirkland and District Hospital, Kirkland Lake	103
Durham Memorial Hospital, Durham	16	Freeport Sanatorium, Kitchener	46
Red Cross Outpost Hospital, Emo	17	St. Mary's Hospital, Kitchener	122
Englehart and District Hospital, Englehart	21	Kitchener-Waterloo Hospital, Kitchener	439
Espanola General Hospital, Espanola	33	Leamington District Memorial Hospital, Leamington	51
South Huron and District Memorial Hospital, Exeter	36	The Ross Memorial Hospital, Lindsay	60
Groves Memorial Hospital, Fergus	54	Red Cross Outpost Hospital, Lion's Head	5
Douglas Memorial Hospital, Fort Erie	64	Memorial Hospital, Listowel	38
LaVerendrye Hospital, Fort Frances	100	St. Joseph's General Hospital, Little Current	48
McKellar General Hospital, Fort William	402	Parkwood Hospital for Incurables, London	185
South Waterloo Memorial Hospital, Galt	216	St. Joseph's Hospital, London	437
		St. Mary's Hospital, London	215

Column 1	Column 2	Column 1	Column 2
Victoria Hospital, London.....	832	St. Joseph's Hospital, Peterborough.....	180
Centre Grey General Hospital, Markdale..	40	The Peterborough Civic Hospital, Peterborough.....	226
The Bingham Memorial Hospital, Matheson	29	Charlotte Eleanor Englehart Hospital, Petrolia.....	41
Mattawa General Hospital, Mattawa.....	31	Prince Edward County Hospital, Picton...	27
Meaford General Hospital, Meaford.....	50	St. Joseph's General Hospital, Port Arthur	181
St. Andrew's Hospital, Midland.....	105	The General Hospital of Port Arthur, Port Arthur.....	260
Red Cross Outpost Hospital, Minden.....	8	Port Colborne General Hospital, Port Colborne.....	100
Red Cross Outpost Hospital, Mindemoya..	16	The Port Hope Hospital, Port Hope.....	46
Louise Marshall Hospital Limited, Mount Forest.....	31	Red Cross Outpost Hospital, Port Loring..	5
Red Cross Outpost Hospital, Nakina.....	7	Community Memorial Hospital, Port Perry	27
New Liskeard and District Hospital, New Liskeard.....	40	Red Cross Outpost Hospital, Rainy River .	14
The York County Hospital Corporation, Newmarket.....	113	Red Cross Outpost Hospital, Red Lake....	22
The Greater Niagara General Hospital, Niagara Falls.....	239	Victoria Hospital, Renfrew.....	106
Niagara Hospital, Niagara.....	28	Red Cross Outpost Hospital, Richards Landing.....	10
North Bay Civic Hospital, North Bay	105	Hotel Dieu Hospital, St. Catharines.....	155
St. Joseph's General Hospital, North Bay .	186	The St. Catharines General Hospital, St. Catharines.....	373
District Memorial Hospital, Nipigon.....	24	St. Mary's Memorial Hospital, St. Mary's.	36
Oakville-Trafalgar Memorial Hospital, Oakville.....	162	St. Thomas-Elgin General Hospital, St. Thomas.....	376
Dufferin Area Hospital, Orangeville.....	89	Sarnia General Hospital, Sarnia.....	247
Orillia Soldiers' Memorial Hospital, Orillia.	105	St. Joseph's Hospital, Sarnia.....	148
Oshawa General Hospital, Oshawa.....	328	Plummer Memorial Public Hospital, Sault Ste. Marie.....	138
Ottawa Civic Hospital, Ottawa.....	807	The General Hospital, Sault Ste. Marie ...	167
Ottawa General Hospital, Ottawa.....	622	Scarborough General Hospital, Scarborough	184
The Perley Home for Incurables, Ottawa..	218	Scott Memorial Hospital, Seaforth.....	29
St. Louise-Marie de Montfort Hospital, Ottawa.....	227	Shelburne and District Hospital, Shelburne	16
St. Vincent Hospital, Ottawa.....	523	Norfolk General Hospital, Simcoe.....	106
The Salvation Army Grace Hospital, Ottawa.....	76	Sioux Lookout General Hospital, Sioux Lookout.....	42
General and Marine Hospital, Owen Sound	163	St. Francis General Hospital, Smiths Falls.	82
Palmerston General Hospital, Palmerston .	41	Smiths Falls Public Hospital, Smiths Falls.	76
The Willett Hospital, Paris.....	57	Smooth Rock Falls Hospital, Smooth Rock Falls.....	19
The Parry Sound General Hospital, Parry Sound.....	85	Saugeen Memorial Hospital, Southampton.	36
St. Joseph's Hospital, Parry Sound.....	59	Porcupine General Hospital, South Porcupine.....	22
General Hospital, Pembroke.....	157	Stratford General Hospital, Stratford.....	300
Pembroke Cottage Hospital Association, Pembroke.....	105	The General Hospital, Strathroy.....	50
General Hospital, Penetanguishene.....	63	St. Jean de Brebeuf Hospital, Sturgeon Falls	89
The Great War Memorial Hospital of Perth District, Perth.....	49	St. Joseph's Hospital, Sudbury.....	173

Column 1	Column 2
Sudbury General Hospital, Sudbury.....	309
Sudbury Memorial Hospital, Sudbury.....	248
Red Cross Outpost Hospital, Thessalon ...	14
Tillsonburg District Memorial Hospital, Tillsonburg.....	100
St. Mary's Hospital, Timmins.....	103
Baycrest Hospital, Toronto.....	87
Hillcrest Convalescent Hospital, Toronto...	34
Lockwood Clinic, Toronto.....	39
Our Lady of Mercy Hospital, Toronto.....	300
St. Joseph's Hospital, Toronto.....	485
St. Michael's Hospital, Toronto.....	802
Lyndhurst Lodge, Toronto.....	50
Salvation Army Grace Hospital, Toronto.	55
The Home for Incurable Children, Toronto	42
The Hospital for Sick Children, Toronto ..	647
New Mount Sinai Hospital, Toronto.....	373
Ontario Cancer Institute, Toronto.....	87
The Queen Elizabeth Hospital for Incur- ables, Toronto.....	519
Queensway Hospital, Toronto.....	131
The Rummymede Hospital, Toronto.....	114
Toronto East General and Orthopaedic Hospital, Toronto.....	368
Northwestern General Hospital, Toronto ..	104
Toronto General Hospital, Toronto.....	1,706
Toronto Western Hospital, Toronto.....	697
Women's College Hospital, Toronto.....	279
Trenton Memorial Hospital, Trenton.....	68
The Cottage Hospital, Uxbridge.....	28
County of Bruce General Hospital, Walk- erton.....	34
Sydenham District Hospital, Wallaceburg .	75
Welland County General Hospital, Welland	124
Humber Memorial Hospital, Weston.....	118
Red Cross Outpost Hospital, Whitney.....	4
Bruce Peninsula and District Memorial Hospital, Wiarton.....	21
North York Branson Hospital, Willowdale	86
St. John's Convalescent Hospital, Willow- dale.....	211
St. Bernard's Convalescent Hospital, Wil- lowdale.....	60
Winchester and District Memorial Hospital, Winchester.....	34
Riverview Hospital, Windsor.....	353

Column 1	Column 2
Hotel Dieu of St. Joseph's Hospital, Wind- sor.....	360
Metropolitan General Hospital, Windsor ..	316
Salvation Army Grace Hospital, Windsor..	182
Wingham General Hospital, Wingham.....	91
Woodstock General Hospital, Woodstock..	155
(2804)	18

THE PUBLIC HOSPITALS ACT, 1957

O. Reg. 75/59.
Special Grants.
Made—16th April, 1959.
Filed—22nd April, 1959.

REGULATIONS MADE UPON THE RECOMMENDATION OF THE COMMISSION TO THE MINISTER UNDER THE PUBLIC HOSPITALS ACT, 1957

1. In addition to the maintenance grants payable under Regulations 342 of Consolidated Regulations of Ontario, 1950, a further grant shall be paid to each hospital mentioned in column 1 of the Schedule in the amount set opposite thereto in column 2.

2. These regulations expire on the 30th day of April, 1959.

SCHEDULE

Column 1	Column 2
Ajax and Pickering General Hospital, Ajax.\$	235.27
Stevenson Memorial Hospital, Alliston....	363.86
Rosamond Memorial Hospital, Almonte....	379.10
Arnprior and District Memorial Hospital, Arnprior.....	234.32
Atikokan General Hospital, Atikokan.....	153.36
Royal Victoria Hospital, Barrie.....	4,473.97
Belleville General Hospital, Belleville....	10,972.65
St. Joseph's General Hospital, Blind River.	2,542.23
Bowmanville Hospital, Bowmanville.....	399.10
Bracebridge Memorial Hospital, Brace- bridge.....	260.98
Peel Memorial Hospital, Brampton.....	1,687.83
St. Joseph's Hospital, Brantford.....	1,287.75
The Brantford General Hospital, Brantford	11,407.42
Brockville General Hospital, Brockville...	8,742.67
St. Vincent de Paul Hospital, Brockville...	1,558.29
Campbellford Memorial Hospital, Camp- bellford.....	2,496.51
Carleton Place and District Memorial Hos- pital, Carleton Place.....	236.22
Lady Minto Hospital, Chapleau.....	4,002.41

Column 1	Column 2	Column 1	Column 2
Public General Hospital, Chatham.....	\$ 4,383.45	St. Joseph's Hospital, Kenora.....	\$ 3,792.85
St. Joseph's Hospital, Chatham.....	3,488.40	Kincardine General Hospital, Kincardine..	978.22
Chesley and District Memorial Hospital, Chesley.....	800.10	Hotel Dieu Hospital, Kingston.....	18,361.53
Clinton Public Hospital, Clinton.....	1,427.80	Kingston General Hospital, Kingston.....	31,975.60
Cobourg General Hospital Association, Cobourg.....	1,468.76	St. Mary's-of-the-Lake Hospital, Kingston.	5,052.45
Lady Minto Hospital, Cochrane.....	7,511.42	Kirkland and District Hospital, Kirkland Lake.....	12,158.40
General and Marine Hospital, Collingwood	1,775.46	Freeport Sanatorium, Kitchener.....	128.25
South Peel Hospital, Cooksville.....	419.48	Kitchener-Waterloo Hospital, Kitchener..	7,397.55
Cornwall General Hospital, Cornwall.....	5,569.20	St. Mary's Hospital, Kitchener.....	3,969.08
Hotel Dieu Hospital, Cornwall.....	13,133.78	Leamington District Memorial Hospital, Leamington.....	1,285.87
Macdonell Memorial Hospital, Cornwall..	1,146.45	The Ross Memorial Hospital, Lindsay.....	697.23
Dryden District General Hospital, Dryden	1,841.19	Memorial Hospital, Listowel.....	1,042.99
Haldimand War Memorial Hospital, Dunn- ville.....	1,799.28	St. Joseph's General Hospital, Little Cur- rent.....	880.11
Durham Memorial Hospital, Durham.....	211.46	Parkwood Hospital for Incurables, London	4,051.80
Englehart and District Hospital, Englehart	657.23	St. Joseph's Hospital, London.....	16,283.02
Espanola General Hospital, Espanola.....	756.29	St. Mary's Hospital, London.....	4,606.80
South Huron and District Hospital, Exeter	174.31	Victoria Hospital, London.....	52,116.90
Groves Memorial Hospital, Fergus.....	1,236.34	Centre Grey General Hospital, Markdale..	1,517.33
Douglas Memorial Hospital, Fort Erie....	611.50	The Bingham Memorial Hospital, Mathe- son.....	1,113.47
LaVerendrye Hospital, Fort Frances.....	2,315.40	Mattawa General Hospital, Mattawa.....	2,431.73
McKellar General Hospital, Fort William..	17,879.33	Meaford General Hospital, Meaford.....	114.30
South Waterloo Memorial Hospital, Galt..	6,728.17	St. Andrew's Hospital, Midland.....	2,485.07
Little Long Lac Hospital, Geraldton.....	318.13	Louise Marshall Hospital Limited, Mount Forest.....	482.92
Alexandra Marine and General Hospital, Goderich.....	6,486.52	New Liskeard and District Hospital, New Liskeard.....	312.42
West Lincoln Memorial Hospital, Grimsby	155.26	The York County Hospital Corporation, Newmarket.....	1,865.33
Guelph General Hospital, Guelph.....	5,622.75	The Greater Niagara General Hospital, Niagara Falls.....	3,010.28
St. Joseph's Hospital, Guelph.....	6,070.28	Niagara Hospital, Niagara-on-the-Lake....	1,022.03
Misericordia Hospital, Haileybury.....	2,020.25	District Memorial Hospital, Nipigon.....	340.04
Hamilton General Hospital, Hamilton.....	67,047.91	North Bay Civic Hospital, North Bay....	4,796.55
St. Joseph's Hospital, Hamilton.....	10,381.05	St. Joseph's Hospital, North Bay.....	3,972.90
St. Peter's Infirmary, Hamilton.....	4,242.60	Oakville-Trafalgar Memorial Hospital, Oak- ville.....	1,375.72
Hanover Memorial Hospital, Hanover.....	440.05	Dufferin Area Hospital, Orangeville.....	2,228.85
Notre-Dame Hospital, Hawkesbury.....	1,875.47	Orillia Soldiers' Memorial Hospital, Orillia.	7,045.65
St. Coeur-de-Marie Hospital, Hawkesbury.	738.19	Oshawa General Hospital, Oshawa.....	6,246.22
Notre-Dame Hospital, Hearst.....	7,779.07	Ottawa Civic Hospital, Ottawa.....	48,439.55
Huntsville District Memorial Hospital, Huntsville.....	978.22	Ottawa General Hospital, Ottawa.....	45,522.35
Alexandra Hospital, Ingersoll.....	926.78	The Perley Home for Incurables, Ottawa..	4,885.35
Anson General Hospital, Iroquois Falls...	1,597.34		
Kenora General Hospital, Kenora.....	4,571.05		

Column 1	Column 2	Column 1	Column 2
St. Louis-Marie de Montfort Hospital, Ottawa.....	\$ 4,683.08	Smiths Falls Public Hospital, Smiths Falls.	\$ 2,177.41
St. Vincent Hospital, Ottawa.....	20,503.35	Smooth Rock Falls Hospital, Smooth Rock Falls.....	324.80
The Salvation Army Grace Hospital, Ottawa.....	1,115.62	Saugeen Memorial Hospital, Southampton	561.02
General and Marine Hospital, Owen Sound	215.47	Porcupine General Hospital, South Porcupine.....	701.04
Palmerston General Hospital, Palmerston .	2,138.36	Stratford General Hospital, Stratford	3,215.55
The Willett Hospital, Paris	2,026.92	The General Hospital, Strathroy	1,565.91
St. Joseph's Hospital, Parry Sound	5,529.26	St. Jean de Brebeuf Hospital, Sturgeon Falls.....	10,472.74
The Parry Sound General Hospital, Parry Sound.....	5,634.04	St. Joseph's Hospital, Sudbury	8,918.62
General Hospital, Pembroke	7,795.35	Sudbury General Hospital, Sudbury	12,725.77
Pembroke Cottage Hospital Association, Pembroke.....	819.15	Sudbury Memorial Hospital, Sudbury.....	3,206.62
General Hospital, Penetanguishene	2,956.56	Tillsonburg District Memorial Hospital, Tillsonburg	3,752.33
The Great War Memorial Hospital of Perth District, Perth	2,333.62	St. Mary's Hospital, Timmins	7,012.50
St. Joseph's Hospital, Peterborough	4,621.87	Baycrest Hospital, Toronto	2,159.10
The Peterborough Civic Hospital, Peterborough	11,007.08	Canadian Mothercraft Centre, Toronto	9,222.08
Charlotte Eleanor Englehart Hospital, Petrolia	1,025.84	Hillcrest Convalescent Hospital, Toronto . .	2,974.14
Prince Edward County Hospital, Picton . . .	701.04	Lockwood Clinic, Toronto	68.85
St. Joseph's General Hospital, Port Arthur	11,156.25	Lyndhurst Lodge, Toronto	3,980.34
The General Hospital of Port Arthur, Port Arthur	20,725.12	Northwestern General Hospital, Toronto . .	2,660.92
Port Colborne General Hospital, Port Colborne	948.60	Our Lady of Mercy Hospital, Toronto	10,986.75
The Port Hope Hospital, Port Hope	213.36	St. Joseph's Hospital, Toronto	37,992.33
Community Memorial Hospital, Port Perry	657.22	St. Michael's Hospital, Toronto	87,894.68
Victoria Hospital, Renfrew	2,207.89	Salvation Army Grace Hospital, Toronto . .	1,234.20
Hotel Dieu Hospital, St. Catharines	1,884.45	The Home for Incurable Children, Toronto	1,836.15
The St. Catharines General Hospital, St. Catharines	10,261.20	The Hospital for Sick Children, Toronto . .	39,171.82
St. Mary's Memorial Hospital, St. Mary's .	323.85	New Mount Sinai Hospital, Toronto	12,266.26
St. Thomas-Elgin General Hospital, St. Thomas	8,022.30	Ontario Cancer Institute, Toronto	2,667.55
Sarnia General Hospital, Sarnia	7,178.25	The Queen Elizabeth Hospital for Incurables, Toronto	17,215.20
St. Joseph's Hospital, Sarnia	2,742.53	Queensway Hospital, Toronto	1,364.25
Plummer Memorial Public Hospital, Sault Ste. Marie	3,028.12	The Runnymede Hospital, Toronto	6,078.45
The General Hospital, Sault Ste. Marie . . .	4,871.78	Toronto East General and Orthopaedic Hospital, Toronto	25,665.75
Scarborough General Hospital, Scarborough	4,977.60	Toronto General Hospital, Toronto	126,870.15
Scott Memorial Hospital, Seaforth	601.98	Toronto Western Hospital, Toronto	56,487.09
Shelburne District Hospital, Shelburne . . .	140.97	Women's College Hospital, Toronto	7,151.35
Norfolk General Hospital, Simcoe	4,973.77	Trenton Memorial Hospital, Trenton	1,185.86
Sioux Lookout General Hospital, Sioux Lookout	2,596.51	County of Bruce General Hospital, Walkerton	2,698.43
St. Francis General Hospital, Smiths Falls .	3,246.12	Sydenham District Hospital, Wallaceburg .	852.49
		Welland County General Hospital, Welland	6,207.97
		Humber Memorial Hospital, Weston	1,235.47

Column 1	Column 2	Column 1	Column 2
Bruce Peninsula and District Memorial Hospital, Wiarton.....	\$ 79.06	Hanover Memorial Hospital, Hanover..... (Chronic Patients Unit)	\$ 44.40
North York Branson Hospital, Willowdale	654.08	Huntsville District Memorial Hospital, Huntsville..... (Chronic Patients Unit)	317.70
St. John's Convalescent Hospital, Willowdale.....	8,190.58	Kitchener-Waterloo Hospital, Kitchener... (Chronic Patients Unit)	4,266.75
Winchester and District Memorial Hospital, Winchester.....	301.94	St. Andrew's Hospital, Midland..... (Chronic Patients Unit)	253.05
Riverview Hospital, Windsor.....	13,265.70	Pembroke Cottage Hospital Association, Pembroke..... (Chronic Patients Unit)	9.15
Hotel Dieu of St. Joseph's Hospital, Windsor.....	13,187.33	General Hospital, Penetanguishene..... (Chronic Patients Unit)	535.50
Metropolitan General Hospital, Windsor..	10,465.20	Victoria Hospital, Renfrew..... (Chronic Patients Unit)	70.35
Salvation Army Grace Hospital, Windsor..	7,449.83	The St. Catharines General Hospital, St. Catharines..... (Chronic Patients Unit)	940.05
Wingham General Hospital, Wingham.....	3,169.92	St. Thomas-Elgin General Hospital, St. Thomas..... (Chronic Patients Unit)	2,809.80
Woodstock General Hospital, Woodstock..	3,127.58	Sarnia General Hospital, Sarnia..... (Chronic Patients Unit)	15.15
The Brantford General Hospital, Brantford (Chronic Patients Unit)	1,167.15	Plummer Memorial Public Hospital, Sault Ste. Marie..... (Chronic Patients Unit)	202.05
Campbellford Memorial Hospital, Campbellford..... (Chronic Patients Unit)	348.60	Sudbury Memorial Hospital, Sudbury..... (Chronic Patients Unit)	12.00
Lady Minto Hospital, Cochrane..... (Chronic Patients Unit)	389.85	Stratford General Hospital, Stratford..... (Chronic Patients Unit)	2,086.35
Groves Memorial Hospital, Fergus..... (Chronic Patients Unit)	326.70	Wingham General Hospital, Wingham..... (Chronic Patients Unit)	1,491.90
McKellar General Hospital, Fort William. (Chronic Patients Unit)	1,916.25	(2805)	18
Misericordia Hospital, Haileybury..... (Chronic Patients Unit)	1,645.35		
Hamilton General Hospital, Hamilton.... (Chronic Patients Unit)	4,491.75		
Hamilton General Hospital, Hamilton.... (Convalescent Patients Unit)	5,624.77		

1875
 1876
 1877
 1878
 1879
 1880
 1881
 1882
 1883
 1884
 1885
 1886
 1887
 1888
 1889
 1890
 1891
 1892
 1893
 1894
 1895
 1896
 1897
 1898
 1899
 1900

Publications Under The Regulations Act

May 9th, 1959

THE MINING ACT

CORRIGENDUM

In item 45 of Schedule 21 of Ontario Regulations 66/59 on page 131 (foot pagination) in THE ONTARIO GAZETTE published on the 25th day of April, 1959, Claim Number "GG 5988" under the column headed "Former Mining Claim Number" should read "GG 5968".

(2875) 19

THE DEPARTMENT OF TRAVEL AND PUBLICITY ACT

O. Reg. 76/59.
Grants for Historical Museums.
Made—16th April, 1959.
Filed—23rd April, 1959.

REGULATIONS MADE BY THE MINISTER UNDER THE DEPARTMENT OF TRAVEL AND PUBLICITY ACT

GRANTS FOR HISTORICAL MUSEUMS

1.—(1) Subject to subregulation 2, where the council of a municipality,

- (a) owns, operates and maintains an historical museum that is open to the public at least three hours a day and at least 120 days in the year; and
- (b) appropriates funds for conducting an historical museum programme,

the municipal council shall be paid an annual grant of,

- (c) the lesser of,
 - (i) \$600, or
 - (ii) the net amount appropriated by the municipal council for the museum programme less the amount of the grant received in respect of the preceding year under these regulations or under Ontario Regulations 57/57; and

(d) 33⅓ per cent of the annual salary of a curator of the museum, but not exceeding \$400.

(2) Where the municipal council of a county,

- (a) owns, operates and maintains two or more historical museums, each of which is open to the public for at least three hours a day and at least 120 days in the year; and
- (b) appropriates funds for conducting historical museum programmes,

the municipal council shall be paid an annual grant of,

- (c) the lesser of,
 - (i) \$1,000, or

(ii) the net amount appropriated by the municipal council for museum programmes less the amount of the grant received in respect of the preceding year under these regulations or under Ontario Regulations 57/57; and

(d) 33⅓ per cent of the annual salary of one curator for each museum, but not exceeding a total of \$700 under this clause.

2. Where in any year the amount voted by the Legislature for the grants under these regulations is insufficient to pay the grants in full, the Minister may make a *pro rata* reduction.

BRYAN L. CATHCART,
Minister of Travel and Publicity.

(2815) 19

THE REGULATIONS ACT

O. Reg. 77/59.
General.
Made—21st April, 1959.
Approved—23rd April, 1959.
Filed—24th April, 1959.

REGULATIONS MADE BY THE MINISTER UNDER THE REGULATIONS ACT

1. The Registrar shall advise upon and assist in the preparation of regulations.

2. Where regulations include a sketch or illustration, it shall be a line cut and not greater than 2½ inches in width, and the cut, plate or other device necessary in the printing of the sketch or illustration shall be delivered to the Registrar when the regulations are filed.

3. When regulations are filed, the Registrar shall mark the number assigned to the regulations, the word "Filed" and the day, month and year of filing upon the regulations and he shall evidence such marking by his signature.

4. Filed regulations shall be available for public inspection.

5. In publishing regulations, the Registrar may correct clerical, grammatical or typographical errors and, for the purpose of obtaining a uniform mode of expression, may alter the numbering and arrangement of any regulation and may make such alterations in language or punctuation as are of an editorial nature.

6. The Registrar shall maintain a register and, upon the filing of regulations, the Registrar shall enter in the register,

- (a) the number assigned to the regulations;
- (b) the subject-matter of the regulations;
- (c) the Act authorizing the making of the regulations;
- (d) the Department or other authority filing the regulations; and

- (e) a statement indicating whether or not the regulations replace or amend other regulations and a reference to the number of the regulations so replaced or amended.

7. The Registrar shall maintain an Act index and, upon the filing of regulations, the Registrar shall enter in the Act index all regulations made under each Act by reference to the numbers thereof.

8. The Registrar may designate any solicitor in the office of the Legislative Counsel or Registrar of Regulations as Assistant Registrar of Regulations to perform the duties of the Registrar under these regulations in his place and stead.

9. Nothing in regulations 1 or 5 applies to or affects the rules made by the Rules Committee established under *The Judicature Act*.

10. Regulations 352 of Consolidated Regulations of Ontario, 1950 and Ontario Regulations 67/53 are revoked.

A. K. ROBERTS,
Attorney-General.

Dated at Toronto this 21st day of April, 1959.

(2816)

19

THE TRADE SCHOOLS REGULATION ACT

O. Reg. 78/59.

General.

Made—23rd April, 1959.

Filed—27th April, 1959.

REGULATIONS MADE UNDER THE TRADE SCHOOLS REGULATION ACT

APPLICATIONS FOR REGISTRATION

1.—(1) An application for registration to keep or operate a trade school shall set forth,

- (a) the name and postal address of the trade school and the name and address of the agent or manager in Ontario required by regulation 14;
- (b) a list of the proposed courses of instruction at the trade school and an outline of each course, the length thereof and the number of lessons in each course;
- (c) the fees payable by students for each proposed course of instruction;
- (d) the admission requirements for students;
- (e) the books, supplies and equipment required by a student and the cost therefor to the student where the cost is not included in the fee;
- (f) the names, addresses and qualifications of the instructors;
- (g) the names and addresses of salesmen of courses of instruction.

(2) An application for registration shall be accompanied by,

- (a) a certified cheque payable to the Treasurer of Ontario for the amount of the registration fee;

- (b) the security required by regulation 4;
- (c) duplicate copies of the proposed form of application and contract for a course of instruction;
- (d) duplicate copies of every circular, pamphlet or other material used or proposed to be used for advertising or for disseminating information in connection with courses of instruction;
- (e) duplicate copies of forms of certificate or diploma proposed to be used by the trade school;
- (f) the applications, fees and consents required by regulation 8 in respect of proposed salesmen of courses of instruction;
- (g) the certificates of persons authorized to inspect a trade school under section 6 of the Act, certifying that,
 - (i) the buildings and premises proposed to be used are safe and sanitary and comply with all health and fire requirements, and
 - (ii) the equipment, tools and machinery proposed to be used for the purpose of instruction are safe and that adequate safety precautions have been taken.

2. An application for renewal of registration to keep or operate a trade school shall set forth in detail any change proposed to be made in the facts set forth in previous applications for registration and renewal and shall be accompanied by a certified cheque payable to the Treasurer of Ontario for the amount of the renewal fee as prescribed by regulation 3.

REGISTRATION AND RENEWAL FEES

3.—(1) Subject to subregulations 2, 3, 4 and 5, the fee payable by a person making application for registration or renewal of registration as the keeper or operator of a trade school shall be,

- (a) for one course, \$60;
- (b) for each additional course, \$15; and
- (c) for each branch school, \$25.

(2) Where an application for first registration is made after the 30th day of June in the year in which the registration is to take effect, the fee payable shall be one-half the amount of the fee under subregulation 1.

(3) The maximum fee payable by a trade school under this regulation shall be \$225.

(4) Where in any calendar year after the first year of its operation the number of students registered at a trade school is less than fifty, the fee payable by the keeper or operator of the school shall be \$60.

(5) Where the keeper or operator of a trade school makes application for a renewal of registration after the 1st day of January of the year for which the renewal is applied for, he shall pay an additional fee of \$10 for each month or part thereof in which the school is operating until the renewal is obtained.

SECURITY

4. A person registered as the keeper or operator of a trade school shall deposit with the Minister security for the due performance of his contracts in the sum of \$1,000, together with an additional \$500 for each branch school, in a form satisfactory to the Minister.

5.—(1) For the purpose of satisfying a final judgment against a person registered as the keeper or operator of a trade school in an action brought in respect of a course of instruction or a contract for a course of instruction, the Minister may pay the judgment creditor the amount of the judgment out of the security deposited by the keeper or operator.

(2) For the purpose of paying the amount of a judgment under subregulation 1, the Minister may sell and realize part or all of the security deposited with him at such price and in such manner as he deems proper.

(3) Where the Minister pays the amount of a judgment under subregulation 1 out of the security deposited with him, the person registered as the keeper or operator of the trade school shall forthwith deposit further security in a form satisfactory to the Minister in order to restore the total security to its original amount.

RETENTION AND REPAYMENT OF FEES

6.—(1) Where a person who has contracted to take a course of instruction at a trade school gives notice in writing to the keeper or operator of the trade school or to his agent or representative or any teacher of the trade school of his intention to cease taking the course,

(a) if the fee for the course is a fixed amount for the complete course, the keeper or operator shall not retain any moneys paid for or on account of fees from that person except those payable for the completed quarters and for the then current quarter of the course and shall forthwith repay all moneys in excess thereof paid by or on behalf of that person; or

(b) if the fee for the course is payable on a weekly or monthly basis for an indefinite period of time, the keeper or operator shall not retain any moneys paid for or on account of fees from that person except those payable for the completed weeks or months, and for the then current week and the week next following or for the then current month and the month next following, as the case may be, and shall forthwith repay all moneys in excess thereof paid by or on behalf of that person.

(2) For the purpose of this regulation, a course shall be divided into quarters on the basis of the number of lessons in the course as set forth in the contract relating thereto or, if no number of lessons is so set forth, on the basis of the estimated length of the course as set forth in the contract.

(3) For the purpose of this regulation, the fee payable in respect of any quarter of a course of instruction shall be deemed to be equal, or as nearly equal as possible, to the fee payable in respect of any other quarter, except where the fee for each quarter is set forth in the contract for the course.

(4) Where any matter of dispute arises under this regulation, the Minister shall determine the dispute.

7. Notwithstanding any provision contained in a contract in respect of a course of instruction at a trade school, the keeper or operator thereof shall not retain any money paid for or on account of instruction given by the school where,

(a) the keeper or operator is not registered under the Act; or

(b) the keeper or operator or his agent or representative has made any false or misleading statement, regarding any course offered by the trade school or regarding the nature of the contract, for the purpose of inducing the person who has paid the money to take a course of instruction or to enter into the contract,

and all money so received shall be forthwith repaid to the person who has paid it.

SALESMEN'S CERTIFICATES

8.—(1) Where a person,

(a) makes application to the Minister for a certificate of approval as a salesman of courses of instruction offered by a trade school; and

(b) furnishes such verified information as the Minister may require, together with the written consent of the keeper or operator of the school and a fee of \$1,

the Minister shall grant him the certificate.

(2) A certificate of approval expires on the 31st day of December of the year in which it is issued.

(3) The holder of a certificate may apply to the Minister for a renewal thereof, and a renewal expires on the 31st day of December of the year in which it is issued.

(4) The fee payable upon an application for a certificate of approval or a renewal thereof shall be \$1.

(5) The Minister may refuse to grant a certificate of approval or a renewal thereof where the applicant has been guilty of an offence against the Act or these regulations.

SALE OF COURSES

9. No person shall sell or offer for sale any course of instruction offered by a trade school unless he holds a certificate of approval as a salesman of courses of instruction offered by the school.

10. No keeper or operator of a trade school and no agent or representative thereof shall either verbally or in writing guarantee or in any way promise a position to any student or prospective student of the school.

11. Every contract for a course of instruction shall contain in bold-face type a statement,

(a) that the keeper or operator of the trade school is prohibited by law from guaranteeing a position to any student or prospective student;

(b) that the contract is subject to *The Trade Schools Regulation Act* and the regulations made thereunder; and

(c) where the course includes instruction in a building or mechanical trade to which *The Apprenticeship Act* applies, as follows:

"NO APPRENTICESHIP CREDIT UNDER THE APPRENTICESHIP ACT CAN BE GIVEN FOR TRAINING OBTAINED UNDER THIS CONTRACT".

ADVERTISING

12.—(1) No person shall publish an advertisement relating to a trade school which by affirmative statement or illustration or by omission misleads or tends to mislead the public.

(2) No person shall publish any advertisement relating to a trade school without first submitting such advertisement in duplicate to the Minister for approval.

(3) All advertisements for trade schools shall include the name and post office address of the school.

(4) In this regulation, "advertisement" includes broadcast by radio or television and publication by any printed matter.

13. No stationery or other printed matter and no advertising of any kind, of or relating to a trade school, shall refer to the Minister's approval of the school or of any of its courses of instruction except by the use of the following words "Registered as a trade school under The Trade Schools Regulation Act (Ontario)".

SCHOOL MANAGEMENT

14. A registered trade school shall have an agent or manager in Ontario who has authority to accept or cancel contracts for the school.

15. A registered trade school shall have a post office address in Ontario.

16.—(1) Except with the approval of the Minister, a person registered as the keeper or operator of a trade school shall not make any change,

- (a) in a course of instruction or the fees payable in respect thereof;
- (b) in the requirements relating to books or equipment required to be purchased by a student, or the charge made therefor; or
- (c) in any circular, pamphlet or other material used in connection with or issued by the trade school.

(2) Any appointment to or change in the teaching staff of a trade school shall be reported forthwith in writing to the Minister.

17. A person registered as the keeper or operator of a trade school shall display his certificate of registration under glass in a conspicuous location at the entrance to the school or in some other location on the premises where it can be readily observed by the students and public.

18.—(1) A person registered as the keeper or operator of a trade school shall post a sheet or card supplied by the Department of Education and setting forth sections 2 and 4 of the Act and regulations 6 and 7 of these regulations.

(2) The sheet or card shall be posted in a conspicuous place in the school premises and be readily accessible to students.

19. A person registered as the keeper or operator of a trade school shall annually submit a statistical statement and financial report to the Minister at a time and in a form determined by the Minister.

DESIGNATION OF TRADES

20. Under clause *k* of section 10 of the Act, each of the following occupations, callings or vocations is designated as a trade within the meaning of the Act:

1. Advertising.
2. Aeroplane Construction or Aeroplane Operation.
3. Air Conditioning and Refrigeration.
4. Airline Occupations.
5. Art, Commercial or Industrial.
6. Broadcasting Practice.
7. Business and Office Practice.
8. Chemistry, Theoretical or Practical.
9. Civil Service Occupations.
10. Concrete Construction.
11. Dairy, Poultry and other Farm Work.

12. Detective and Secret Service Work.
13. Diamond Drilling.
14. Diesel and other Internal Combustion Engines.
15. Drafting.
16. Dress and Garment Designing, Dress-making, Millinery, or Dress Designing and Dress-making.
17. Electricity or Electronics, Theoretical or Practical.
18. Engineering, Theoretical or Practical.
19. Foundry Practice.
20. Graphic Arts.
21. Hotel Management and other Hotel, Cafe or Motel Occupations.
22. Industrial and Business Management.
23. Jewellery and Watch Repair.
24. Journalism and Story Writing.
25. Landscape Gardening.
26. Machine Shop Practice.
27. Mechanical Dentistry.
28. Painting and Interior Decoration.
29. Photography.
30. Plastics.
31. Pulp and Paper Making.
32. Radio and Wireless Communications including Television.
33. Railway Station Agents and other Railway Occupations.
34. Salesmanship.
35. Sewing, Hand, Machine and Power Machine Operation.
36. Sheet Metal Work.
37. Sound Projection and Motion Picture Operation.
38. Speech, Oratory and Drama.
39. Stationary or Marine Engineering.
40. Telegraphy.
41. Welding, Electric and Gas.
42. Woodwork and Cabinet Making.

EXEMPTIONS

21. Where a trade consisting of aircraft training is taught by an organization under the supervision of the Department of Transport of the Government of Canada, it is exempt from the operation of the Act and these regulations.

22. A privately-operated school directed and controlled by an Ontario religious organization or by a corporation or organization legally constituted under Ontario law and not operated for profit is exempt from the operation of the Act and these regulations.

APPLICATION

23.—(1) Regulations 3 and 4 apply in respect of the year 1960 and subsequent years.

(2) Regulations 3 and 4 of Ontario Regulations 292/44 (C.R.O. 1950, Regs. 506) apply in respect of the year 1959.

REVOCATION

24. Subject to subregulation 2 of regulation 23, Ontario Regulations 292/44 (C.R.O. 1950, Regs. 506) are revoked.

(2817)

19

Publications Under The Regulations Act

May 16th, 1959

THE HIGHWAY TRAFFIC ACT

O. Reg. 79/59.

Load Limits.

Made—23rd April, 1959.

Filed—27th April, 1959.

REGULATIONS MADE UPON THE RECOMMENDATION OF THE MINISTER UNDER THE HIGHWAY TRAFFIC ACT

1. The provisions of subsections 4, 5 and 6 of section 36 of the Act shall extend and apply to those portions of the King's Highway described in the Schedule hereto from the 1st day of May, 1959, to the 31st day of May, 1959, inclusive.

SCHEDULE

All that portion of the King's Highway lying north of the Severn River and east of Highway No. 69 from Washago to Highway No. 12 and east of Highway No. 12 from Highway No. 69 to Highway No. 7 north of Sunderland and north of Highway No. 7 from Highway No. 12 to Perth and north and west of Highways No. 15 and No. 29 from Perth to Arnprior, excepting thereout:

- (a) Highway No. 28 from Peterborough to Lakefield;
- (b) Highway No. 17 from Arnprior to Sault Ste. Marie;
- (c) Highway No. 11,
 - (i) from Severn to the south end of the North Bay By-Pass;
 - (ii) the North Bay By-Pass; and
 - (iii) from the north end of the North Bay By-Pass to Matheson;
- (d) Highway No. 66 from Highway No. 11 to a point situate on Highway No. 66, 9 miles easterly therealong;
- (e) Highway No. 101 from Matheson to Timmins;
- (f) Highway No. 112 from Highway No. 11 to Highway No. 66;
- (g) Highway No. 108 from Highway No. 17 to Quirke Lake;
- (h) Highway No. 544 from Sudbury to Levack;
- (i) Highway No. 103 from Port Severn to Footes Bay;
- (j) Highway No. 69 from Footes Bay to Hayes Corners;
- (k) Highway No. 69 from Sudbury to road leading to Byng Inlet;
- (l) Highway No. 526;
- (m) Highway No. 11B from North Bay to Highway No. 17;
- (n) Highway No. 547 from Sudbury to Froid;

(o) Highway No. 536 from Highway No. 17 to Creighton.

(2833)

20

THE HIGHWAY IMPROVEMENT ACT, 1957

O. Reg. 80/59.

Controlled-access Highways—Diversions
Northern Ontario.

Made—23rd April, 1959.

Filed—27th April, 1959.

REGULATIONS MADE UNDER THE HIGHWAY IMPROVEMENT ACT, 1957

1. Ontario Regulations 78/58, as amended by Ontario Regulations 122/58, 171/58, 215/58 and 263/58, are further amended by adding thereto the following schedules:

SCHEDULE 10

OLIVER TOWNSHIP DIVERSION

In the townships of Oliver and Paipoonge in the District of Thunder Bay and shown outlined in red and illustrated on Department of Highways plan P-3122-5, registered in the Land Titles Office at Fort William as number 29320 for the District of Fort William Freehold.

SCHEDULE 11

O'CONNOR TOWNSHIP DIVERSION

In the Township of O'Connor in the District of Thunder Bay and shown outlined in red and illustrated on Department of Highways plan P-3492-1, registered in the Land Titles Office at Fort William as number 29329 for the District of Fort William Freehold.

(2834)

20

THE HIGHWAY IMPROVEMENT ACT, 1957

O. Reg. 81/59.

Controlled-access Highways—Orillia to
Manitoba Boundary.

Made—23rd April, 1959.

Filed—27th April, 1959.

REGULATIONS MADE UNDER THE HIGHWAY IMPROVEMENT ACT, 1957

1. Ontario Regulations 290/58 are amended by adding thereto under the heading "NOBEL TO BRITT" the following schedule:

SCHEDULE 6A

In the Township of McDougall in the District of Parry Sound being that portion of the King's Highway shown coloured red on a Department of Highways plan numbered P-2153-22 registered in the Registry Office for the registry division of the District of Parry Sound as number 211.

2. Ontario Regulations 290/58, as amended by Ontario Regulations 36/59, are further amended by adding thereto the following schedules:

DOCKER TOWNSHIP DIVERSION

SCHEDULE 26

In the Township of Docker in the District of Kenora being that portion of the King's Highway shown coloured red on a Department of Highways plan numbered P-2664-5 registered in the Registry and Land Titles offices at Kenora as numbers 280 and 60706, respectively.

KAKABEKA FALLS DIVERSION

SCHEDULE 27

In the Township of Oliver in the District of Thunder Bay being that portion of the King's Highway shown coloured red on a Department of Highways plan numbered P-2589-13 registered in the Registry and Land Titles offices at Fort William as numbers 27624 and 29321, respectively.

(2835) 20

THE HIGHWAY IMPROVEMENT ACT, 1957

O. Reg. 82/59.

Controlled-access Highways—Diversions,
Southern Ontario.

Made—23rd April, 1959.

Filed—27th April, 1959.

REGULATIONS MADE UNDER THE HIGHWAY IMPROVEMENT ACT, 1957

1. Ontario Regulations 52/58, as amended by Ontario Regulations 98/58, 142/58, 172/58, 216/58, 230/58, 260/58, 3/59 and 35/59, are further amended by adding thereto the following schedule:

CALEDON TOWNSHIP DIVERSION

SCHEDULE 23

In the Township of Caledon in the County of Peel and shown outlined in red and illustrated on Department of Highways plan P-3339-7, registered in the Registry Office for the registry division of the County of Peel as number 25453 for the Township of Caledon.

(2836) 20

THE HIGHWAY IMPROVEMENT ACT, 1957

O. Reg. 83/59.

Controlled-access Highways—
Toronto to Quebec Boundary.

Made—23rd April, 1959.

Filed—27th April, 1959.

REGULATIONS MADE UNDER THE HIGHWAY IMPROVEMENT ACT, 1957

1. Regulations 134 of Consolidated Regulations of Ontario, 1950 are amended by revoking the following regulations:

- (a) Regulation 3, as amended by regulation 2 of Ontario Regulations 59/59.
- (b) Regulation 3a, as made by regulation 2 of Ontario Regulations 170/53.
- (c) Regulation 3b, as remade by regulation 1 of Ontario Regulations 290/57 and amended by regulation 3 of Ontario Regulations 59/59.
- (d) Regulation 3c, as made by regulation 1 of Ontario Regulations 30/55.
- (e) Regulation 3e, as made by regulation 1 of Ontario Regulations 125/56.
- (f) Regulation 8, as remade by regulation 1 of Ontario Regulations 183/55.
- (g) Regulation 8a, as made by regulation 1 of Ontario Regulations 93/56.

2. Regulations 134 of Consolidated Regulations of Ontario, 1950 are amended by revoking the following schedules:

- (a) Schedules 16C and 16D, as made by regulation 1 of Ontario Regulations 227/54.
- (b) Schedules 17 and 18.
- (c) Schedules 17A and 17B, as made by regulation 1 of Ontario Regulations 125/56.
- (d) Schedule 18A, as made by regulation 2 of Ontario Regulations 170/53.
- (e) Schedule 18B, as made by regulation 1 of Ontario Regulations 30/55.
- (f) Schedule 18C, as made by regulation 1 of Ontario Regulations 30/55 and amended by regulation 1 of Ontario Regulations 65/55.
- (g) Schedules 23 and 25, as made by regulation 1 of Ontario Regulations 292/51.
- (h) Schedule 24, as remade by regulation 1 of Ontario Regulations 183/55.
- (i) Schedules 23A and 24A, as made by regulation 1 of Ontario Regulations 93/56.

3. Ontario Regulations 226/55 are amended by revoking the following schedules:

- (a) Schedules 27, 28, 29, 30, 31 and 32.
- (b) Schedule 27A, as made by regulation 1 of Ontario Regulations 164/57.
- (c) Schedules 29A, 29B, 30A and 31A, as made by regulation 2 of Ontario Regulations 126/58.

4. Ontario Regulations 59/59 are amended by adding thereto the following schedules:

SCHEDULE 18

PICKERING INTERCHANGE

1. In that part of the Township of Pickering now in the Village of Pickering, being,

- (a) part of lot 14, concession 1;
- (b) part of the road allowance between lots 14 and 15 in concession 1; and
- (c) part of the road opened by By-law 668 of the Township of Pickering,

and, being that portion of the King's Highway coloured red and illustrated on Department of Highways plan P-2310-52, filed in the office of the Registrar of Regulations at Toronto as number 120, and, premising that all bearings are astronomic and are referred to the meridian through the intersection of the centre line of the road allowance between the Townships of Scarborough and Pickering with the centre line of the controlled-access highway described in Schedule 15 of these regulations in longitude $79^{\circ} 09'$ west, bounded by a line located as follows:

North of Hwy. 401 Commencing at the point of intersection of the northerly limit of the controlled-access highway described in Schedule 15 of these regulations with the westerly limit of lot 14 concession 1, the point being 2813.42 feet measured south $17^{\circ} 09' 30''$ east along the westerly limit from the north-west angle of lot 14 concession 1, thence south $74^{\circ} 35'$ west along the northerly limit of the controlled-access highway 66.03 feet to the westerly limit of the road allowance between lots 14 and 15; thence north $17^{\circ} 09' 30''$ west along the westerly limit 633.42 feet; thence north $72^{\circ} 50' 30''$ east 66.0 feet to a point in the westerly limit of lot 14 concession 1; thence north $81^{\circ} 50' 30''$ east 587.63 feet; thence south $17^{\circ} 09' 30''$ east 37.0 feet to a monument in the easterly limit of a road opened by By-law 668 of the Township of Pickering; thence south $17^{\circ} 09' 30''$ east along the easterly limit 532.66 feet to the northerly limit of the controlled-access highway described in Schedule 15 of these regulations; thence south $74^{\circ} 35'$ west along the northerly limit 66.03 feet to the westerly limit of the road opened by By-law 668 of the Township of Pickering; thence north $17^{\circ} 09' 30''$ west along the westerly limit 464.65 feet to the southerly limit of the road; thence south $72^{\circ} 50' 30''$ west along the southerly limit 64.50 feet; thence north $88^{\circ} 54'$ west 210.61 feet to the northerly limit of the road; thence south $72^{\circ} 50' 30''$ west along the northerly limit 250.0 feet to a monument in the westerly limit of lot 14 concession 1; thence south $17^{\circ} 09' 30''$ east along the westerly limit 66.0 feet to a monument; thence south $17^{\circ} 09' 30''$ east continuing along the westerly limit 440.45 feet to the point of commencement.

2. In that part of the Township of Pickering now in the Village of Pickering in the County of Ontario, being,

- (a) part of lot 15, concession 1; and
- (b) part of the road allowance between lots 14 and 15, concession 1,

and, being that portion of the King's Highway coloured red and illustrated on Department of Highways plan P-2310-52, filed in the office of the Registrar of Regulations at Toronto as number 120, and, premising that all bearings are astronomic and are referred to the meridian through the intersection of the centre line of the road allowance between the Townships of Scarborough and Pickering with the centre line of the controlled-access highway described in Schedule 15 of these regulations in longitude $79^{\circ} 09'$ west, bounded by a line located as follows;

Commencing at the intersection of the easterly limit of the road allowance between lots 14 and 15 and the southerly limit of the controlled-access highway described in Schedule 15 of these regulations, the point being,

- (i) north $17^{\circ} 09' 30''$ west 3456.15 feet, and
- (ii) north $74^{\circ} 35'$ east 66.03 feet,

from a monument marking the south-east angle of lot 15, concession 1, thence south $74^{\circ} 35'$ west along the southerly limit of the controlled-access highway 287.24 feet; thence south-westerly continuing along the southerly limit 828.75 feet on a curve left of 2764.93 feet radius, the chord equivalent being 825.64 feet measured south $66^{\circ} 00'$ west; thence south $32^{\circ} 35' 25''$ east 25.0 feet to a monument; thence south $83^{\circ} 42' 30''$ east 381.60 feet to a point in the northerly limit of the right-of-way of the Canadian National Railways; thence along the northerly limit,

- (i) north $68^{\circ} 19' 40''$ east 161.24 feet,
- (ii) north $63^{\circ} 06'$ east 188.73 feet,
- (iii) north $77^{\circ} 16'$ east 147.65 feet,
- (iv) north $67^{\circ} 26' 30''$ east 187.41 feet, and
- (v) north $61^{\circ} 59'$ east 67.19 feet,

to a point in the easterly limit of the road allowance between lots 14 and 15; thence north $17^{\circ} 09' 30''$ west along the easterly limit 201.40 feet to the point of commencement.

SCHEDULE 19

AJAX INTERCHANGE

1. In the Township of Pickering, now in the Town of Ajax, in the County of Ontario, being,

- (a) part of lot 8, concession 1; and
- (b) part of the road allowance between lots 8 and 9, concession 1,

and, being that portion of the King's Highway coloured red and illustrated on Department of Highways plan P-2310-51, filed in the office of the Registrar of Regulations at Toronto as number 121, and, premising that all bearings are astronomic and are referred to the meridian through the intersection of the centre line of the road allowance between the townships of Pickering and Scarborough with the centre line of the controlled-access highway described in Schedule 15 of these regulations in longitude $79^{\circ} 09'$ west, bounded by a line located as follows:

North of Hwy. 401 Commencing at the point of intersection of the easterly limit of lot 9 concession 1 with the northerly limit of the controlled-access highway described in Schedule 15 of these regulations, the point being 3484.35 feet measured north $17^{\circ} 09' 30''$ west along the easterly limit from the south-east angle of lot 9 concession 1, thence north $72^{\circ} 40' 30''$ east along the northerly limit of the controlled-access highway 734.68 feet; thence north $17^{\circ} 19' 30''$ west 20.0 feet; thence south $72^{\circ} 40' 30''$ west 184.84 feet; thence north-westerly 78.15 feet on a curve right of 170.37 feet radius, the chord equivalent being 77.47 feet measured north $58^{\circ} 30' 30''$ west; thence north $45^{\circ} 22'$ west 144.63 feet to a monument; thence westerly 291.66 feet on a curve left of 270.37 feet radius, the chord equivalent being 277.73 feet measured north $76^{\circ} 16' 15''$ west, to a monument; thence south $72^{\circ} 49' 30''$ west 192.19 feet to a point in the easterly limit of lot 9 concession 1; thence south $17^{\circ} 09' 30''$ east along the easterly limit 350.07 feet to the point of commencement.

2. In the Township of Pickering, now in the Town of Ajax in the County of Ontario, being,

- (a) part of lots 8 and 9, concession 1; and
- (b) part of the road allowance between lots 8 and 9, concession 1,

and, being that portion of the King's Highway coloured red and illustrated on Department of Highways plan P-2310-51, filed in the office of the Registrar of Regulations at Toronto as number 121, and, premising that all bearings are astronomic and are referred to the meridian through the intersection of the centre line of the road allowance between the townships of Pickering and Scarborough with the centre line of the controlled-access highway described in Schedule 15 of these regulations in longitude 79° 09' west, bounded by a line located as follows:

Commencing at a point in the southerly limit of the controlled-access highway described in Schedule 15 of these regulations, the point being,

- (i) north 17° 09' 30" west 3284.35 feet, and
- (ii) south 72° 40' 30" west 1094.75 feet,

South of Hwy. 401 from the south-east angle of lot 9 concession 1, thence north 72° 40' 30" east along the southerly limit of the controlled-access highway 2000.0 feet; thence south 17° 19' 30" east 41.74 feet to a point in the northerly limit of the lands of the Canadian National Railways; thence along the northerly limit,

- (i) south 74° 44' 30" west 182.76 feet, and
- (ii) south 72° 40' 30" west 317.36 feet

to a monument; thence continuing along the northerly limit,

- (i) south 72° 40' 30" west 339.35 feet,
- (ii) south 73° 58' 40" west 66.02 feet,
- (iii) south 69° 47' 50" west 491.56 feet, and
- (iv) south 72° 40' 30" west 103.71 feet,

to a monument; thence south 72° 40' 30" west continuing along the northerly limit 500.0 feet; thence north 17° 19' 30" west 58.35 feet to the point of commencement.

SCHEDULE 20

In the Township of Whitby, part of the township now in the Town of Whitby and part of the Town of Whitby, in the County of Ontario, being,

- (a) part of lots 18 to 26, both inclusive, concession 1;
- (b) part of lots 28 to 35, both inclusive, concession 1;
- (c) part of lots 18 to 24, both inclusive, broken front concession;
- (d) part of lots 1, 2, 12, 14, 16, 28, 29 and 30, Mrs. Tincombe's Plan, and shown on the Municipal Plan of the Town of Whitby;
- (e) lots 13 and 15, Mrs. Tincombe's Plan, and shown on the Municipal Plan of the Town of Whitby;
- (f) lot 2, Block M, Wallace's Plan, shown on the Municipal Plan of the Town of Whitby;
- (g) part of lots 1, 3 and 4, Block M, Wallace's Plan, shown on the Municipal Plan of the Town of Whitby;

(h) part of lot 2, Block P, Wallace's Plan, shown on the Municipal Plan of the Town of Whitby;

(i) part of lot 1, fronting on Byron Street, Block G, Radenhurst's Plan, shown on the Municipal Plan of the Town of Whitby;

(j) part of lot 1, fronting on Centre Street, Block G, Radenhurst's Plan, shown on the Municipal Plan of the Town of Whitby;

(k) lot 10, fronting on Centre Street, Block F, Radenhurst's Plan, shown on the Municipal Plan of the Town of Whitby;

(l) part of lots 8 and 9, fronting on Centre Street, Block F, Radenhurst's Plan, shown on the Municipal Plan of the Town of Whitby;

(m) lot 9, fronting on Byron Street, Block F, Radenhurst's Plan, shown on the Municipal Plan of the Town of Whitby;

(n) part of lots 8 and 10, fronting on Byron Street, Block F, Radenhurst's Plan, shown on the Municipal Plan of the Town of Whitby;

(o) lot 8 and part of lots 6, 7, 9 and 10, fronting on Byron Street, Block B, Radenhurst's Plan, shown on the Municipal Plan of the Town of Whitby;

(p) lots 7 and 8 and part of lots 6 and 9, fronting on Brock Street, Block B, Radenhurst's Plan, shown on the Municipal Plan of the Town of Whitby;

(q) part of Tincombe Street, King Street, Centre Street, Byron Street, Second Street, Brock Street and Henry Street, shown on the Municipal Plan of the Town of Whitby; and

(r) part of the road allowance between,

(i) lots 18 and 19, broken front concession,

(ii) lots 20 and 21, broken front concession,

(iii) lots 22 and 23, broken front concession,

(iv) lots 18 and 19, concession 1,

(v) lots 20 and 21, concession 1,

(vi) lots 22 and 23, concession 1,

(vii) lots 24 and 25, concession 1,

(viii) lots 28 and 29, concession 1,

(ix) lots 30 and 31, concession 1,

(x) lots 32 and 33, concession 1,

(xi) lots 34 and 35, concession 1,

(xii) the townships of Whitby and Pickering, and

(xiii) concession 1 and broken front concession,

and, being that portion of the King's Highway coloured red and illustrated on Department of Highways plan P-2307-18, filed in the office of the Registrar of Regulations at Toronto as number 46, and, being a strip of land 200 feet wide lying between two lines drawn parallel to, on opposite sides of and distant 100 feet measured perpendicularly from a centre line and centre line produced, and, premising that all bearings are astronomic and are referred to the meridian passing through the intersection of the centre line of the road allowance between the townships of Whitby and Pickering with the centre line of the highway in longitude 78° 59' west, the centre line may be located as follows:

Road allowance between the townships of Pickering and Whitby

Commencing at a point in the centre line of the road allowance between the townships of Pickering and Whitby, the centre line of the road allowance being the westerly limit of the herein-described lands, the point being located by starting at the south-west angle of lot 35 concession 1, thence north $17^{\circ} 04'$ west along the westerly limit of lot 35 a distance of 3445.99 feet, thence south $72^{\circ} 48' 20''$ west 33.0 feet to the point of commencement; thence north $72^{\circ} 48' 20''$ east 4040.70 feet to a point in the easterly limit of lot 33 concession 1 distant 3477.12 feet measured north $17^{\circ} 31'$ west along the easterly limit from the south-east angle of lot 33; thence north $72^{\circ} 48' 20''$ east 1771.46 feet; thence north-easterly 930.79 feet on a curve right of 5729.67 feet radius, the chord equivalent being 929.77 feet measured north $77^{\circ} 27' 34''$ east, to a point in the easterly limit of lot 31 concession 1 distant 3424.83 feet measured north $17^{\circ} 31' 40''$ west along the easterly limit from the south-east angle of lot 31; thence easterly 1220.91 feet on a curve right of 5729.67 feet radius, the chord equivalent being 1218.60 feet measured north $88^{\circ} 13' 04''$ east; thence south $85^{\circ} 40' 40''$ east 1649.23 feet to a point in the easterly limit of lot 29 concession 1 distant 2523.20 feet measured north $17^{\circ} 32' 10''$ west along the easterly limit from a monument marking the south-east angle of lot 29; thence south $85^{\circ} 40' 40''$ east 1523.17 feet to a point in the westerly limit of lot 2, Block M, Wallace's Plan, distant 47.99 feet measured north $17^{\circ} 35' 10''$ west along the westerly limit of lot 2, from the south-west angle of lot 2; thence south $85^{\circ} 40' 40''$ east 1384.45 feet to a point in the easterly limit of lot 7, Block B, Raden-hurst's Plan, distant 25.12 feet measured south $17^{\circ} 36' 40''$ east along the easterly limit from the north-east corner of lot 7; thence south $85^{\circ} 40' 40''$ east 2802.29 feet; thence easterly 200.20 feet on a curve left of 5729.67 feet radius, the chord equivalent being 200.19 feet measured south $86^{\circ} 40' 44''$ east, to a point in the westerly limit of lot 24 concession 1 distant 341.95 feet measured north $17^{\circ} 41' 10''$ west along the westerly limit from a monument marking the south-west angle of lot 24 concession 1; thence easterly 2004.84 feet on a curve left of 5729.67 feet radius, the chord equivalent being 1994.60 feet measured north $82^{\circ} 17' 46''$ east; thence north $72^{\circ} 16' 20''$ east 694.42 feet to a point 58.57 feet measured north $17^{\circ} 04' 40''$ west from the north-east angle of lot 23 broken front concession; thence north $72^{\circ} 16' 20''$ east 2718.93 feet to a point 65.33 feet measured north $17^{\circ} 00' 40''$ west from the north-east angle of lot 21 broken front concession; thence north $72^{\circ} 16' 20''$ east 4137.45 feet to a point in the easterly limit of the Township of Whitby distant 59.32 feet measured north $16^{\circ} 58' 40''$ west along the easterly limit from the north-east angle of lot 18 broken front concession, the easterly limit of the Township of Whitby being the easterly limit of the herein-described lands.

4.75 miles more or less.

SCHEDULE 21

BROCK STREET INTERCHANGE

1. In the Town of Whitby in the County of Ontario, being,

- (a) part of lot 26, concession 1, in that part formerly in the Township of Whitby; and
- (b) part of,

- (i) Brock Street,
- (ii) Second Street, and
- (iii) Byron Street,

and, being that portion of the King's Highway coloured red and illustrated on Department of Highways plan P-2307-20, filed in the office of the Registrar of Regulations at Toronto as number 179, and, premising that all bearings are astronomic and are referred to the meridian through the intersection of the road allowance between the townships of Whitby and Pickering with the centre line of the Toronto-Oshawa Highway in longitude $78^{\circ} 59'$ west, bounded by a line located as follows:

Commencing at the point of intersection of the northerly limit of the controlled-access highway described in Schedule 20 of these regulations, with the westerly limit of Brock Street, the point being,

- (i) north $17^{\circ} 36' 40''$ west 1548.47 feet, and
- (ii) north $85^{\circ} 40' 40''$ west 71.15 feet,

from the south-west angle of lot 26 concession 1, thence south $85^{\circ} 40' 40''$ east along the northerly limit of the controlled-access highway 742.77 feet; thence north $54^{\circ} 46' 40''$ west 500.02 feet; thence south $72^{\circ} 13' 30''$ west 181.62 feet; thence north $82^{\circ} 55' 40''$ west 152.29 feet to the easterly limit of Brock Street; thence south $17^{\circ} 36' 40''$ east along the easterly limit 2.58 feet; thence south $72^{\circ} 55'$ west along the northerly limit of Second Street and its production easterly 533.42 feet to the northerly limit of the controlled-access highway; thence south $85^{\circ} 40' 40''$ east along the northerly limit 109.60 feet to the southerly limit of Second Street; thence north $72^{\circ} 55'$ east along the southerly limit 23.18 feet to the westerly limit of Byron Street; thence south $17^{\circ} 36' 40''$ east along the westerly limit 9.12 feet to the northerly limit of the controlled-access highway; thence south $85^{\circ} 40' 40''$ east along the northerly limit 53.90 feet to the easterly limit of Byron Street; thence north $17^{\circ} 36' 40''$ west along the easterly limit 28.80 feet to the southerly limit of Second Street; thence north $72^{\circ} 55'$ east along the southerly limit 292.57 feet to the westerly limit of Brock Street; thence south $17^{\circ} 36' 40''$ east along the westerly limit 141.30 feet to the point of commencement.

2. In the Town of Whitby in the County of Ontario, being,

- (a) part of lot 26, concession 1, in that part formerly in the Township of Whitby; and
- (b) part of,
 - (i) Brock Street,
 - (ii) First Street, and
 - (iii) Byron Street,

and, being that portion of the King's Highway coloured red and illustrated on Department of Highways plan P-2307-20, filed in the office of the Registrar of Regulations at Toronto as number 179, and, premising that all bearings are astronomic and are referred to the meridian through the intersection of the road allowance between the townships of Whitby and Pickering with the centre line of the Toronto-Oshawa Highway in longitude $78^{\circ} 59'$ west, bounded by a line located as follows:

South of Hwy. 401 Commencing at the point of intersection of the southerly limit of the controlled-access highway described in Schedule 20 of these regulations, with the westerly limit of Brock Street, the point being,

- (i) north $17^{\circ} 36' 40''$ west 1332.87 feet, and
- (ii) north $85^{\circ} 40' 40''$ west 71.15 feet,

from the south-west angle of lot 26 concession 1, thence south $85^{\circ} 40' 40''$ east along the southerly limit of the controlled-access highway 637.95 feet; thence south $29^{\circ} 24' 20''$ west 317.80 feet; thence south $82^{\circ} 38' 20''$ west 298.29 feet to the easterly limit of Brock Street; thence south $17^{\circ} 36' 40''$ east along the easterly limit 28.52 feet; thence south $72^{\circ} 55'$ west along the southerly limit of First Street and its production easterly 408.57 feet to the production southerly of the westerly limit of Byron Street; thence north $17^{\circ} 36' 40''$ west along the westerly limit and its production southerly 564.69 feet to the southerly limit of the controlled-access highway; thence south $85^{\circ} 40' 40''$ east along the southerly limit 53.90 feet to the easterly limit of Byron Street; thence south $17^{\circ} 36' 40''$ east along the easterly limit 505.02 feet to the northerly limit of First Street; thence north $72^{\circ} 55'$ east along the northerly limit 292.57 feet to the westerly limit of Brock Street; thence north $17^{\circ} 36' 40''$ west along the westerly limit 389.90 feet to the point of commencement.

SCHEDULE 22

THICKSON ROAD INTERCHANGE

1. In the Township of Whitby in the County of Ontario, being,

- (a) part of lots 20 and 21, concession 1; and
- (b) part of the road allowance between lots 20 and 21, concession 1,

and, being that portion of the King's Highway coloured red and illustrated on Department of Highways plan P-2307-19, filed in the office of the Registrar of Regulations at Toronto as number 180, and, premising that all bearings are astronomic and are referred to the meridian through the intersection of the centre line of the road allowance between the townships of Pickering and Whitby with the centre line of the controlled-access highway described in Schedule 20 of these regulations in longitude $78^{\circ} 59'$ west, bounded by a line located as follows:

North of Hwy. 401 Commencing at a point in the northerly limit of the controlled-access highway described in Schedule 20 of these regulations, the point being,

- (i) north $18^{\circ} 08' 40''$ west 99.33 feet, and
- (ii) north $72^{\circ} 16' 20''$ east 86.0 feet,

from the south-east angle of lot 21 concession 1, thence south $72^{\circ} 16' 20''$ west along the northerly limit of the controlled-access highway 436.33 feet; thence north $17^{\circ} 43' 40''$ west 20.0 feet to a monument; thence north $17^{\circ} 43' 40''$ west 400.0 feet; thence north $72^{\circ} 16' 20''$ east 347.28 feet to a monument in the easterly limit of lot 21 concession 1; thence north $72^{\circ} 16' 20''$ east 86.0 feet; thence south $18^{\circ} 08' 40''$ east 420.01 feet to the point of commencement.

2. In the Township of Whitby in the County of Ontario, being,

- (a) part of lots 20 and 21, broken front concession; and
- (b) part of the road allowance between lots 20 and 21, broken front concession,

and, being that portion of the King's Highway coloured red and illustrated on Department of Highways plan P-2307-19, filed in the office of the Registrar of Regulations at Toronto as number 180, and, premising that all bearings are astronomic and are referred to the meridian through the intersection of the centre line of the road allowance between the townships of Pickering and Whitby with the centre line of the controlled-access highway described in Schedule 20 of these regulations in longitude $78^{\circ} 59'$ west, bounded by a line located as follows:

Commencing at a point in the southerly limit of the controlled-access highway described in Schedule 20 of these regulations, the point being,

- (i) south $17^{\circ} 00' 40''$ east 34.67 feet, and
- (ii) north $72^{\circ} 16' 20''$ east 86.0 feet,

from the north-east angle of lot 21 broken front concession; thence south $72^{\circ} 16' 20''$ west along the southerly limit of the controlled-access highway 437.10 feet; thence south $17^{\circ} 43' 40''$ east 20.0 feet to a monument; thence south $17^{\circ} 43' 40''$ east 400.0 feet; thence north $72^{\circ} 16' 20''$ east 345.85 feet to a monument in the easterly limit of lot 21 broken front concession; thence north $72^{\circ} 16' 20''$ east 86.0 feet; thence north $17^{\circ} 00' 40''$ west 420.04 feet to the point of commencement.

SCHEDULE 23

1. In the Township of East Whitby, now in the City of Oshawa, in the County of Ontario, being,

- (a) part of lots 17, 14 and 13, concession 1;
- (b) part of lots 1, 2 and 5, Sheet No. 16B (1), Municipal Plan No. 357,
- (c) part of lots 1, 2, 3, 4, 5, 6 and 10, Sheet No. 15B (1), Municipal Plan No. 357;
- (d) part of lots 17, 16 and 15, broken front concession;
- (e) the road allowance between lot 17, concession 1, and lot 17, broken front concession;
- (f) the road allowance between lot 16, concession 1, and lot 16, broken front concession;
- (g) part of the road allowance between lot 15, concession 1, and lot 15, broken front concession;
- (h) part of the road allowance between lots 16 and 17, concession 1;
- (i) part of the road allowance between lots 16 and 17, broken front concession;
- (j) part of the road allowance between lots 15 and 14, concession 1;
- (k) part of Cromwell Avenue, Montrave Avenue and Park Road, all as shown on registered plan 259;
- (l) part of lots 9, 14, 22, 27, 39, 44, 52 and 57, registered plan 259;

- (m) lots 10 to 13, both inclusive, registered plan 259;
- (n) lots 23 to 26, both inclusive, registered plan 259;
- (o) lots 40 to 43, both inclusive, registered plan 259; and
- (p) all of lots 53 to 56, both inclusive, registered plan 259,

and, being a strip of land 200 feet wide lying between two lines drawn parallel to, on opposite sides of and distant 100 feet measured perpendicularly from a centre line and centre line produced, and, being that portion of the King's Highway coloured red and illustrated on Department of Highways plan P-2372-24, filed in the office of the Registrar of Regulations at Toronto as number 47, and, premising that all bearings are astronomic and are referred to the meridian through the south-west angle of lot 16 concession 1 in the Township of East Whitby in longitude $78^{\circ} 53' 20''$ west, the centre line may be located as follows:

Commencing at a point in the westerly boundary of the Township of East Whitby, the westerly boundary being the westerly limit of the herein-described lands, and the point being 6.68 feet measured south $16^{\circ} 54' 30''$ east along the westerly boundary from the south-west angle of lot 17 concession 1; thence north $72^{\circ} 20' 30''$ east 1403 feet to a point 9.60 feet measured south $18^{\circ} 29' 30''$ east from the south-west angle of lot 16 concession 1; thence north $72^{\circ} 20' 30''$ east 1536.24 feet; thence north-easterly 916.67 feet on a curve left of 5729.65 feet radius, the chord equivalent being 915.29 feet measured north $67^{\circ} 45' 37''$ east; thence north $63^{\circ} 10' 45''$ east 265.66 feet to a point in the westerly boundary of lot 14 concession 1 distant 114.72 feet measured north-westerly along the westerly boundary from the south-west angle of lot 14 concession 1; thence north $63^{\circ} 10' 45''$ east 976.54 feet; thence north-easterly 920.83 feet on a curve right of 5729.65 feet radius, the chord equivalent being 920.27 feet measured north $67^{\circ} 47' 08''$ east; thence north $72^{\circ} 23' 30''$ east 238.44 feet to a point in the easterly limit of Cromwell Avenue 142 feet measured south-easterly along the easterly limit from the north-west angle of lot 52, registered plan 259; thence north $72^{\circ} 23' 30''$ east 526.06 feet to a point in the easterly limit of lot 11, registered plan 259 distant 141.12 feet measured south-easterly along the westerly limit of Park Road from the north-east angle of lot 14, registered plan 259; thence north $72^{\circ} 23' 30''$ east, 66.0 feet to a point in the easterly limit of Park Road, being the easterly limit of the herein-described lands.

Westerly
limit
Lot 14,
Con. 1

Cromwell
Avenue

2. In the City of Oshawa in the County of Ontario, being,

- (a) part of lots 17 to 30, both inclusive, and part of lots 33 to 46, both inclusive, registered plan 315;
- (b) lots 4 and 5 and part of lots 6 and 3, registered plan 236;
- (c) part of lots 6, 29, 45 and 51; registered plan 196;
- (d) lots 7 to 12, both inclusive, lots 23 to 28, both inclusive, and lots 46 to 50, both inclusive, registered plan 196;
- (e) part of lots 2 and 7, registered plan 155;

- (f) lots 3 to 6, both inclusive, registered plan 155;
- (g) part of lots C-12 and C-13, Sheet No. 22, Municipal Plan;
- (h) lots C-21 and C-22, Sheet No. 22, Municipal Plan;
- (i) part of lots 5 and 8, registered plan 7;
- (j) lot 6, registered plan 7;
- (k) part of lots 11, 14, 21, 24, 25, 28, 34, 37, 38 and 41, Edward Arkland's Plan;
- (l) lots 12, 13, 22, 23, 26, 27, 35, 36, 39 and 40, Edward Arkland's Plan;
- (m) part of lot 10, concession 1, Township of East Whitby, now in the City of Oshawa;
- (n) part of lot C-69, Sheet No. 20, Municipal Plan;
- (o) part of lots 11, 14, 30, 33, 56 and 59, registered plan 159;
- (p) lots 12, 13, 31, 32, 57 and 58, registered plan 159;
- (q) part of lots 347 to 384, both inclusive, 339, 392, 585, 593, 605 and 613, registered plan 148;
- (r) lots 340 to 346, both inclusive, 385 to 391, both inclusive, 586 to 592, both inclusive, and 606 to 612, both inclusive, registered plan 148;
- (s) part of lot 92, registered plan 265;
- (t) lots 88 to 91, both inclusive, registered plan 265;
- (u) part of blocks B and E, registered plan 258;
- (v) part of lots 330 to 372, both inclusive, registered plan 167 and part of lots 380 to 423, both inclusive, registered plan 167;
- (w) all of lots 374 to 379, both inclusive, registered plan 167;
- (x) Bingham Street; and
- (y) part of Cubert Street, Burton Road, Oxford Street, Simcoe Street, Brassey Street, Albert Street, Oshawa Street, Howard Street, Drew Street, Ritson Road, Haigh Street, Birch Street, Allenby Avenue and Hillcrest Drive,

and, being a strip of land 200 feet wide lying between two lines drawn parallel to, on opposite sides of and distant 100 feet measured perpendicularly from a centre line and centre line produced, and, being that portion of the King's Highway coloured red and illustrated on Department of Highways plan P-2372-24, filed in the office of the Registrar of Regulations at Toronto as number 47, and, premising that all bearings are astronomic and are referred to the meridian through the south-west angle of lot 16 concession 1 in the Township of East Whitby in longitude $78^{\circ} 53' 20''$ west, the centre line may be located as follows:

Commencing at a point in the easterly limit of Park Road, being the westerly limit of the herein-described lands, the point being distant 162.15 feet measured south $18^{\circ} 18'$ east along the easterly limit from the north-west angle of lot 47 as shown on registered plan 315; thence north $72^{\circ} 23' 30''$ east along Bingham Street and across Cubert Street 724.71 feet to a point in the easterly limit of Cubert Street 307.03 feet measured south $17^{\circ} 20' 30''$ east along the easterly limit

Park
Road

from the north-west angle of lot 1 as shown on registered plan 236; thence north $72^{\circ} 23' 30''$ east 121.45 feet; thence north $72^{\circ} 23' 30''$ east 427.43 feet to a point in the westerly limit of Oxford Street 121.93 feet measured north $17^{\circ} 21'$ west along the westerly limit from the south-east angle of lot 6, registered plan 196; thence north $72^{\circ} 23' 30''$ east 306.58 feet; thence north $72^{\circ} 23' 30''$ east 1078.49 feet to a point in the westerly limit of Simcoe Street distant 366.66 feet measured north $17^{\circ} 38'$ west along the westerly limit from the south-east angle of lot 1, registered plan 7; thence north $72^{\circ} 23' 30''$ east 726.36 feet; thence north $72^{\circ} 23' 30''$ east across part of township lot 10 concession 1 a distance of 262.07 feet; thence north $72^{\circ} 23' 30''$ east 148.28 feet; thence north $72^{\circ} 23' 30''$ east 586.24 feet to a point in the westerly limit of Howard Street distant 102.33 feet measured south $17^{\circ} 43' 30''$ east along the westerly limit from the north-east angle of lot 14, registered plan 159; thence north $72^{\circ} 23' 30''$ east 989.47 feet to a point in the westerly limit of Ritson Road distant 117.02 feet measured south $18^{\circ} 06'$ east along the westerly limit from the north-east angle of lot 339, registered plan 148; thence north $72^{\circ} 23' 30''$ east 1447.34 feet to a point in the easterly limit of Birch Street distant 137.87 feet measured south $17^{\circ} 33'$ east along the easterly limit from the north-west angle of lot 330, registered plan 167; thence north $72^{\circ} 23' 30''$ east 1268.30 feet to a point in the westerly limit of Wilson Avenue distant 109.94 feet measured north $17^{\circ} 33' 30''$ west along the westerly limit from the south-east angle of lot 380, registered plan 167, the westerly limit of Wilson Avenue being the easterly limit of the herein-described lands.

2.75 miles, more or less.

SCHEDULE 24

In the City of Oshawa in the County of Ontario, being part of Wilson Avenue, and, being that portion of the King's Highway coloured red and illustrated on Department of Highways plan P-2551-38, filed in the office of the Registrar of Regulations at Toronto as number 79, and, premising that all bearings are astronomic and are referred to the meridian through the south-west angle of lot 16 concession 1 in the Township of East Whitby in longitude $78^{\circ} 53' 20''$ west, bounded by a line located as follows:

Commencing at a point in the easterly limit of Wilson Avenue, the point being 300.70 feet measured north $17^{\circ} 33' 30''$ west along the easterly limit from a monument marking the south-west angle of lot 6 concession 1 in that part of the Township of East Whitby now in the City of Oshawa, thence north $17^{\circ} 33' 30''$ west continuing along the easterly limit 200.0 feet; thence south $72^{\circ} 23' 30''$ west 66.0 feet to a point in the westerly limit of Wilson Avenue; thence south $17^{\circ} 33' 30''$ east along the westerly limit 200.0 feet to a point 9.94 feet measured north $17^{\circ} 33' 30''$ west along the westerly limit from the south-east angle of lot 380 registered plan 167; thence north $72^{\circ} 23' 30''$ east 66.0 feet to the point of commencement.

SCHEDULE 25

1. In the Township of East Whitby, now in the City of Oshawa, in the County of Ontario, being,

- (a) part of lots 3, 4 and 5, broken front concession;
- (b) part of lots 4, 5 and 6, concession 1; and
- (c) part of the road allowance between,

- (i) lots 2 and 3, broken front concession,
- (ii) lots 4 and 5, broken front concession,
- (iii) lots 4 and 5, concession 1, and
- (iv) concession 1 and broken front concession,

and, being a strip of land 300 feet wide lying between two lines drawn parallel to, on opposite sides of and distant 150 feet measured perpendicularly from a centre line and centre line produced, and, being that portion of the King's Highway coloured red and illustrated on Department of Highways plan P-2372-26, filed in the office of the Registrar of Regulations at Toronto as number 54, and, premising that all bearings are astronomic and are referred to the meridian through the south-west angle of lot 16 concession 1 in the Township of East Whitby in longitude $78^{\circ} 53' 20''$ west, the centre line may be located as follows:

Commencing at a point in the westerly limit of lot 6 being the westerly limit of the herein-described lands, the point being 400.70 feet measured northerly along the westerly limit from a monument marking the south-west angle of lot 6 concession 1; thence north $72^{\circ} 23' 30''$ east 140.22 feet, thence easterly 5762.31 feet on a curve right of 7813.11 feet radius, the chord equivalent being 5632.60 feet measured south $86^{\circ} 28' 48''$ east, to a point in the easterly limit of the road allowance between lots 2 and 3, broken front concession, distant 1523.12 feet measured south $17^{\circ} 00' 30''$ east along the easterly limit from the north-west angle of lot 2 broken front concession, the easterly limit of the road allowance between lots 2 and 3 being the easterly limit of the herein-described lands.

2. In the Township of East Whitby, now in the City of Oshawa, in the County of Ontario, being,

- (a) part of lots 1 and 2, broken front concession; and
- (b) part of the road allowance between the townships of East Whitby and Darlington,

and, being that portion of the King's Highway coloured red and illustrated on Department of Highways plan P-2372-26, filed in the office of the Registrar of Regulations at Toronto as number 54, and, premising that all bearings are astronomic and are referred to the meridian through the south-west angle of lot 16 concession 1 in the Township of East Whitby in longitude $78^{\circ} 53' 20''$ west, bounded by a line located as follows:

Commencing at a point in the westerly limit of lot 2 broken front concession 1323.81 feet measured south $17^{\circ} 00' 30''$ east along the westerly limit from the north-west angle of lot 2 broken front concession; thence south-easterly 2766.02 feet on a curve right of 7963.11 feet radius, the chord equivalent being 2752.14 feet measured south $56^{\circ} 21' 03''$ east; thence south $46^{\circ} 24'$ east 46.39 feet; thence north $73^{\circ} 27'$ east 116.23 feet to a point in the south-westerly limit of the land of the right-of-way of the Canadian Pacific Railway; thence south $43^{\circ} 16' 30''$ east along the south-westerly limit of the right-of-way 1707.91 feet to a point in the easterly limit of lot 1 broken front concession 4997.12 feet measured south $16^{\circ} 58' 30''$ east along the easterly limit from the north-east angle of lot 1 broken front concession; thence south $43^{\circ} 16' 30''$ east along the south-westerly limit of the right-of-way 74.48 feet to a point in the centre line of the road allowance between the townships of East Whitby and Darlington;

thence south $16^{\circ} 58' 30''$ east along the centre line of the road allowance 367.47 feet to a point in the north-easterly limit of the land of the right-of-way of the Canadian National Railway; thence north-westerly 496.67 feet along the north-easterly limit of the land of the last-mentioned right-of-way on a curve right of 1910.08 feet radius, the chord equivalent being 495.27 feet measured north $60^{\circ} 05' 27''$ west; thence the following courses and distances along the north-easterly limit of the land of the right-of-way of the Canadian National Railway:

- (i) north $54^{\circ} 33'$ west 317.03 feet,
- (ii) north $50^{\circ} 59'$ west 90.0 feet,
- (iii) north $47^{\circ} 30' 20''$ west 110.11 feet,
- (iv) north $47^{\circ} 00' 30''$ west 123.63 feet,
- (v) north $47^{\circ} 45' 10''$ west 154.0 feet,
- (vi) north $47^{\circ} 03' 40''$ west 221.0 feet,
- (vii) north $47^{\circ} 00' 30''$ west 78.83 feet,
- (viii) north $45^{\circ} 20' 40''$ west 33.02 feet,
- (ix) north $46^{\circ} 25' 10''$ west 115.04 feet,
- (x) north $42^{\circ} 18' 20''$ west 150.15 feet,
- (xi) north $44^{\circ} 49' 30''$ west 100.0 feet,
- (xii) north $45^{\circ} 13' 20''$ west 260.0 feet,
- (xiii) north $46^{\circ} 50' 40''$ west 121.78 feet,
- (xiv) north $49^{\circ} 20' 50''$ west 224.24 feet,
- (xv) north $52^{\circ} 24' 40''$ west 90.6 feet,
- (xvi) north $54^{\circ} 43' 30''$ west 200.10 feet,
- (xvii) north $54^{\circ} 52' 50''$ west 217.80 feet,
- (xviii) north $57^{\circ} 20' 40''$ west 186.48 feet,
- (xix) north $58^{\circ} 46' 50''$ west 201.0 feet,
- (xx) north $61^{\circ} 13' 50''$ west 200.32 feet,
- (xxi) north $63^{\circ} 04' 30''$ west 200.06 feet,
- (xxii) north $65^{\circ} 08' 10''$ west 200.0 feet,
- (xxiii) north $65^{\circ} 45' 20''$ west 239.16 feet, and
- (xxiv) north $66^{\circ} 52' 50''$ west 107.26 feet,

to a standard iron bar in the westerly limit of lot 2 broken front concession; thence north $17^{\circ} 00' 30''$ west along the westerly limit of lot 2 a distance of 637.83 feet to the point of commencement.

2 miles, more or less.

SCHEDULE 26

CROMWELL AVENUE INTERCHANGE

1. In the City of Oshawa in the County of Ontario being part of lot 13 concession 1 in the former Township of East Whitby, and, being that portion of the King's Highway coloured red and illustrated on Department of Highways plan P-2551-40, filed in the office of the Registrar of Regulations at Toronto as number 122, and, premising that all bearings are astronomic and are referred to the meridian through the south-west angle of lot 17 concession 1 Township of East Whitby in longitude $78^{\circ} 53' 20''$ west, bounded by a line located as follows:

North of Hwy. 401 Commencing at the intersection of the westerly limit of lot 13, concession 1, with the northerly limit of the controlled-access highway described in Schedule 23 of these regulations distant 420.5 feet measured north $18^{\circ} 22' 15''$ west along the westerly limit from the south-west angle of lot 13, thence easterly along the northerly limit 557.91 feet on a curve right of 5829.65 feet radius, the chord equivalent being 557.70 feet measured north $69^{\circ} 39'$ east; thence north $72^{\circ} 23' 30''$ east continuing along the northerly limit 171.24 feet to the westerly limit of Cromwell Avenue; thence north $18^{\circ} 18'$ west along the westerly limit 710.92 feet; thence south $72^{\circ} 24'$ west 170.0 feet; thence south $18^{\circ} 18'$ east 380.0 feet; thence south $72^{\circ} 22' 15''$ west 562.0 feet to the westerly limit of lot 13; thence south $18^{\circ} 22' 15''$ east along the westerly limit 358.32 feet to the point of commencement.

2. In the City of Oshawa in the County of Ontario being part of lot 13 concession 1 in the former Township of East Whitby and, being that portion of the King's Highway coloured red and illustrated on Department of Highways plan P-2551-40, filed in the office of the Registrar of Regulations at Toronto as number 122, and, premising that all bearings are astronomic and are referred to the meridian through the south-west angle of lot 17 concession 1 Township of East Whitby in longitude $78^{\circ} 53' 20''$ west, bounded by a line located as follows:

Commencing at the south-west angle of lot 13, thence north $18^{\circ} 22' 15''$ west along the westerly limit of lot 13 a distance of 219.81 feet to the southerly limit of the controlled-access highway described in Schedule 23 of these regulations; thence easterly along the southerly limit 555.14 feet on a curve right of 5629.65 feet radius, the chord equivalent being 554.92 feet measured north $69^{\circ} 34'$ east; thence north $72^{\circ} 23' 30''$ east continuing along the southerly limit 173.64 feet to the westerly limit of Cromwell Avenue; thence south $18^{\circ} 18'$ west along the westerly limit 248.99 feet to the southerly limit of lot 13; thence south $72^{\circ} 29'$ west along the southerly limit 731.23 feet to the point of commencement.

SCHEDULE 27

SIMCOE STREET INTERCHANGE

1. In the City of Oshawa in the County of Ontario being part of lots C-13, C-23, C-24 and C-25, as shown on Sheet 22, Oshawa Municipal Plan, and, being that portion of the King's Highway coloured red and illustrated on Department of Highways plan P-2551-39, filed in the office of the Registrar of Regulations at Toronto as number 123, and, premising that all bearings are astronomic and are referred to the meridian through the south-west angle of lot 16 concession 1 Township of East Whitby in longitude $78^{\circ} 53' 20''$ west, bounded by a line located as follows:

North of Hwy. 401 Commencing at a point in the northerly limit of the highway described in schedule 23 of these regulations, the point being,

- (i) north $17^{\circ} 38'$ west 466.66 feet, and
- (ii) south $72^{\circ} 23' 30''$ west 132.0 feet,

from a monument marking the south-east angle of lot 1 registered plan 7, thence south $72^{\circ} 23' 30''$ west along the northerly limit of the controlled-access highway 663.45 feet to the westerly limit of lot C-13, Sheet 22, Oshawa Municipal Plan; thence north $17^{\circ} 38'$ west along the westerly limit 50.0 feet; thence north $72^{\circ} 23' 30''$ east 463.45 feet;

thence north $17^{\circ} 38'$ west 690.67 feet; thence north $74^{\circ} 05' 20''$ east 147.33 feet to the south-westerly limit of St. Lawrence Street; thence south $44^{\circ} 42'$ east along the south-westerly limit 56.75 feet; thence north $74^{\circ} 04' 10''$ east along the southerly limit of St. Lawrence Street 156.28 feet to the westerly limit of Simcoe Street; thence south $17^{\circ} 53' 40''$ east along the westerly limit 119.01 feet; thence south $70^{\circ} 11'$ west 131.76 feet to a point in the easterly limit of lot C-13, Sheet 22, Oshawa Municipal Plan; thence south $17^{\circ} 38'$ east along the easterly limit 557.30 feet to the point of commencement.

2. In the City of Oshawa in the County of Ontario being part of lot C-13, Sheet 22, Oshawa Municipal Plan, and, being that portion of the King's Highway coloured red and illustrated on Department of Highways plan P-2551-39, filed in the office of the Registrar of Regulations at Toronto as number 123, and, premising that all bearings are astronomic and are referred to the meridian through the south-west angle of lot 16 concession 1 Township of East Whitby, in longitude $78^{\circ} 53' 20''$ west, bounded by a line located as follows:

South of Hwy. 401 Commencing at a point in the southerly limit of the highway described in Schedule 23 of these regulations, the point being,

- (i) north $17^{\circ} 38'$ west 266.66 feet, and
- (ii) south $72^{\circ} 23' 30''$ west 132.0 feet,

from a monument marking the south-east angle of lot 1 registered plan 7, thence south $72^{\circ} 23' 30''$ west along the southerly limit of the controlled-access highway 663.45 feet to the westerly limit of lot C-13, Sheet 22, Oshawa Municipal Plan; thence south $17^{\circ} 38'$ east along the westerly limit 50.0 feet; thence north $72^{\circ} 23' 30''$ east 463.95 feet; thence south $17^{\circ} 38'$ east 214.68 feet to the southerly limit of lot C-13; thence north $72^{\circ} 44' 40''$ east along the southerly limit 200.0 feet to the south-west angle of lot 1 registered plan 7; thence north $17^{\circ} 38'$ west along the westerly limit of registered plan 7, a distance of 265.91 feet to the point of commencement.

SCHEDULE 28

BLOOR STREET INTERCHANGE

1. In the City of Oshawa, in that part formerly in the Township of East Whitby, in the County of Ontario, being,

- (a) part of lots 4 and 5, concession 1; and
- (b) part of the road allowance between,
 - (i) concession 1 and broken front concession, and
 - (ii) lots 4 and 5, concession 1,

and, being that portion of the King's Highway coloured red and illustrated on Department of Highways plan P-2372-34, filed in the office of the Registrar of Regulations at Toronto as number 172, and, premising that all bearings are astronomic and are referred to the meridian through the south-west angle of lot 16 concession 1 Township of East Whitby, in longitude $78^{\circ} 53' 20''$ west, bounded by a line located as follows:

Commencing at the point of intersection of the easterly limit of a public road with the northerly limit of the controlled-access highway described in Schedule 25 of these regulations, the point being,

- (i) north $72^{\circ} 46' 30''$ east 33.0 feet, and

- (ii) north $17^{\circ} 31'$ west 467.33 feet,

from a monument marking the south-east angle of lot 6 concession 1, thence easterly along the northerly limit of the controlled-access highway 1993.65 feet on a curve right of 7963.11 feet radius, the chord equivalent being 1988.42 feet measured north $88^{\circ} 19' 42''$ east, to the southerly limit of the road allowance between concession 1 and broken front concession; thence north $72^{\circ} 50' 30''$ east along the southerly limit 215.50 feet; thence north $17^{\circ} 09' 30''$ west 66.0 feet to a point in the northerly limit of the road allowance 774.86 feet measured north $72^{\circ} 50' 30''$ east along the northerly limit from the south-west angle of lot 4 concession 1; thence south $79^{\circ} 12'$ west 198.67 feet; thence north $76^{\circ} 02'$ west 501.37 feet; thence north $68^{\circ} 48' 30''$ west 193.80 feet to the easterly limit of the road allowance between lots 4 and 5, concession 1; thence north $48^{\circ} 58' 30''$ west 126.37 feet to the westerly limit of the road allowance; thence south $72^{\circ} 23' 30''$ west 240.0 feet; thence south $70^{\circ} 37'$ west 1048.72 feet to the easterly limit of a public road; thence south $17^{\circ} 30'$ east along the easterly limit 0.58 feet to the point of commencement.

2. In the City of Oshawa, in that part formerly in the Township of East Whitby, in the County of Ontario, being,

- (a) part of lots 5 and 6, concession 1;
- (b) part of lot 5, broken front concession;
- (c) part of the road allowance between concession 1 and broken front concession; and
- (d) part of the public road in lot 5,
 - (i) concession 1, and
 - (ii) broken front concession,

and, being that portion of the King's Highway coloured red and illustrated on Department of Highways plan P-2372-34, filed in the office of the Registrar of Regulations at Toronto as number 172, and, premising that all bearings are astronomic and are referred to the meridian through the south-west angle of lot 16 concession 1 Township of East Whitby in longitude $78^{\circ} 53' 20''$ west, bounded by a line located as follows:

South of Hwy. 401 Commencing at a monument marking the south-east angle of lot 6 concession 1, thence south $72^{\circ} 48' 30''$ west along the southerly limit of lot 6 a distance of 318.16 feet; thence north $17^{\circ} 33' 30''$ west 175.77 feet; thence north $78^{\circ} 11'$ west 84.19 feet to the southerly limit of the controlled-access highway described in Schedule 25 of these regulations; thence easterly along the southerly limit 1535.28 feet on a curve right of 7663.11 feet radius, the chord equivalent being 1532.77 feet measured north $84^{\circ} 02' 54''$ east; thence south $70^{\circ} 37'$ west 662.37 feet; thence south $75^{\circ} 57' 30''$ west 450.70 feet to the westerly limit of lot 5 broken front concession; thence north $16^{\circ} 59'$ west along the westerly limit and the westerly limit produced 50.0 feet to the centre line of the road allowance between concession 1 and broken front concession; thence north $17^{\circ} 31'$ west 33.0 feet to the place of commencement.

SCHEDULE 29

1. In the Township of Darlington in the County of Durham, being,

- (a) part of lots 34 and 35, concession 1;
- (b) part of lots 33 and 34, broken front concession;
- (c) part of the road allowance between,
 - (i) lots 34 and 35, concession 1,
 - (ii) concession 1 and broken front concession, and
 - (iii) the townships of East Whitby and Darlington,

and, being that portion of the King's Highway coloured red and illustrated on Department of Highways plan P-2695-40, filed in the office of the Registrar of Regulations at Toronto as number 143, and, premising that all bearings are astronomic and are referred to the meridian through the south-west angle of lot 17 concession 1 in the Township of East Whitby in longitude $78^{\circ} 53' 45''$ west, bounded by a line located as follows:

Road allowance between the townships of East Whitby and Darlington Commencing at a point in the centre line of the road allowance between the townships of East Whitby and Darlington, the point being located by starting at the south-west angle of lot 35 concession 1, thence north $16^{\circ} 58' 30''$ west along the westerly limit of lot 35 a distance of 1115.94 feet to a point in the northerly limit of the land of the right-of-way of the Canadian National Railway, thence north $78^{\circ} 59' 30''$ west along the northerly limit 37.37 feet to the point of commencement; thence north $16^{\circ} 58' 30''$ west along the centre line of the road allowance between the townships of East Whitby and Darlington 429.89 feet; thence south-easterly 1501.48 feet on a curve left of 2929.79 feet radius, the chord equivalent being 1485.13 feet measured south $66^{\circ} 05' 15''$ east; thence north $9^{\circ} 48' 05''$ east 15.0 feet; thence easterly 321.33 feet on a curve left of 2914.79 feet radius, the chord equivalent being 321.15 feet measured south $83^{\circ} 21' 24''$ east, to a point in the westerly limit of lot 34 concession 1; thence south $17^{\circ} 32' 30''$ east along the westerly limit of lot 34 a distance of 115.96 feet; thence easterly 1723.49 feet on a curve left of 4609.33 feet radius, the chord equivalent being 1713.44 feet measured south $89^{\circ} 21' 18''$ east; thence north $10^{\circ} 04'$ west 50.0 feet; thence north $79^{\circ} 56'$ east 1026.15 feet to a point in the easterly limit of lot 33 broken front concession 179.68 feet measured south $17^{\circ} 28'$ east along the easterly limit of lot 33 from the north-east angle of lot 33; thence south $17^{\circ} 28'$ east along the easterly limit of lot 33 a distance of 344.61 feet to a point in the northerly limit of the land of the right-of-way of the Canadian National Railway; thence the following courses and distances along the northerly limit of the land of the right-of-way of the Canadian National Railway:

- (.1) south $81^{\circ} 30'$ west 1536.80 feet,
- (.2) south $82^{\circ} 34'$ west 196.88 feet,
- (.3) south $84^{\circ} 45'$ west 196.41 feet,
- (.4) south $87^{\circ} 36'$ west 196.23 feet,
- (.5) north $88^{\circ} 01'$ west 197.16 feet,
- (.6) north $82^{\circ} 38' 20''$ west 198.03 feet,
- (.7) north $85^{\circ} 31' 20''$ west 91.82 feet,
- (.8) north $74^{\circ} 15' 45''$ west 209.89 feet,
- (.9) north $79^{\circ} 21' 30''$ west 77.16 feet,

- (.10) north $64^{\circ} 15' 30''$ west 321.48 feet,
 - (.11) north $73^{\circ} 49' 10''$ west 418.28 feet,
 - (.12) north $68^{\circ} 16' 30''$ west 231.18 feet,
 - (.13) north $57^{\circ} 37' 30''$ west 150.08 feet,
 - (.14) north $64^{\circ} 13' 30''$ west 397.94 feet, and
 - (.15) north $78^{\circ} 59' 30''$ west 143.82 feet,
- to the point of commencement.

2. In the Township of Darlington in the County of Durham, being,

- (a) part of lots 12 to 32, both inclusive, broken front concession;
- (b) part of lots,
 - (i) 79 to 104, both inclusive,
 - (ii) 131 to 148, both inclusive,
 - (iii) 157 to 165, both inclusive,
 - (iv) 827 to 832, both inclusive,
 - (v) 858, and
 - (vi) 900 to 910, both inclusive,
 shown on registered plan 97;
- (c) all of lots,
 - (i) 105 to 130, both inclusive,
 - (ii) 149 to 156, both inclusive,
 - (iii) 833 to 857, both inclusive, and
 - (iv) 859 to 884, both inclusive,
 shown on registered plan 97;
- (d) part of,
 - (i) Seventeenth Avenue, and
 - (ii) Eighteenth Avenue,
 shown on registered plan 97, and
- (e) part of the road allowance in the broken front concession between lots,
 - (i) 12 and 13,
 - (ii) 14 and 15,
 - (iii) 16 and 17,
 - (iv) 18 and 19,
 - (v) 20 and 21,
 - (vi) 22 and 23,
 - (vii) 24 and 25,
 - (viii) 26 and 27,
 - (ix) 28 and 29,
 - (x) 30 and 31, and
 - (xi) 32 and 33,

and, being a strip of land 300 feet wide lying between two lines drawn parallel to, on opposite sides of and distant 150 feet measured perpendicularly from a centre line and centre line produced, and, being that portion of the King's Highway coloured red and illustrated on Department of Highways plan P-2695-40, filed in the office of the Registrar of Regulations at Toronto as number 143, and, premising that all bearings are astronomic and are referred to the meridian through the south-west angle of lot 17 concession 1 in the Township of East Whitby in longitude $78^{\circ} 53' 45''$ west, the centre line may be located as follows:

Road allowance between Lots 32 and 33, B.F.C. Commencing at a point in the westerly limit of the road allowance between lots 32 and 33, broken front concession, the westerly limit of the road allowance being the westerly limit of the herein-described land, the point being 330.94 feet measured south $17^{\circ} 28'$ east along the westerly limit from the north-east angle of lot 33 broken front concession; thence north $79^{\circ} 56'$ east 2745.27 feet to a point in the easterly limit of lot 31 broken front concession 648.50 feet measured south $17^{\circ} 34'$ east along the easterly limit from the north-east angle of lot 31; thence north $79^{\circ} 56'$ east 2737.27 feet to a point in the easterly limit of lot 29 broken front concession 959.77 feet measured south $17^{\circ} 34'$ east along the easterly limit from a monument marking the north-east angle of lot 29; thence north $79^{\circ} 56'$ east 2736.88 feet to a point in the easterly limit of lot 27 broken front concession 1274.02 feet measured south $17^{\circ} 34'$ east along the easterly limit from the north-east angle of lot 27; thence north $79^{\circ} 56'$ east 2736.78 feet to a point in the easterly limit of lot 25 broken front concession 1588.55 feet measured south $17^{\circ} 34'$ east along the easterly limit from a monument marking the north-east angle of lot 25; thence north $79^{\circ} 56'$ east 2078.07 feet to a point in the westerly limit of lot 833 registered plan 97, distant 332.30 feet measured south $17^{\circ} 38'$ east from the north-west angle of lot 781 registered plan 97; thence north $79^{\circ} 56'$ east 1401.63 feet to a point in the easterly limit of the land shown on registered plan 97, distant 47.32 feet measured south $17^{\circ} 38'$ east along the easterly limit from the south-east angle of lot 105 registered plan 97; thence north $79^{\circ} 56'$ east 2001.89 feet to a point in the easterly limit of lot 21 broken front concession 2250.02 feet measured south $17^{\circ} 35'$ east along the easterly limit from a monument marking the north-east angle of lot 21; thence north $79^{\circ} 56'$ east 2746.11 feet to a point in the easterly limit of lot 19 broken front concession 2588.42 feet measured south $17^{\circ} 38'$ east along the easterly limit from a monument marking the north-east angle of lot 19; thence north $79^{\circ} 56'$ east 165.00 feet; thence north-easterly 2409.16 feet on a curve left of 5729.65 feet radius, the chord equivalent being 2391.88 feet measured north $67^{\circ} 52' 15''$ east; thence north $55^{\circ} 50' 30''$ east 243.92 feet to a point in the westerly limit of lot 16 broken front concession 2343.77 feet measured south $17^{\circ} 34'$ east along the westerly limit from a monument marking the north-west angle of lot 16; thence north $55^{\circ} 50' 30''$ east 2760.14 feet to a point in the easterly limit of lot 15 broken front concession 1557.56 feet measured south $17^{\circ} 31'$ east along the easterly limit from a monument marking the north-east angle of lot 15; thence north $55^{\circ} 50' 30''$ east 284.63 feet; thence north-easterly 2569.09 feet on a curve right of 15626.10 feet radius, the chord equivalent being 2566.20 feet measured north $60^{\circ} 33' 06''$ east, to a point in the westerly limit of lot 12 broken front concession 949.40 feet measured south $17^{\circ} 40' 45''$ east along the westerly limit from the north-west angle of lot 12; thence north-easterly 1327.88

feet on a curve right of 15626.10 feet radius, the chord equivalent being 1327.48 feet measured north $67^{\circ} 41' 46''$ east, to a point in the easterly limit of lot 12 broken front concession 844.28 feet measured south $17^{\circ} 34' 15''$ east along the easterly limit from an iron bar marking the north-east angle of lot 12; the easterly limit of lot 12 being the easterly limit of the herein-described land.

3. Part of the Township of Darlington now in the Town of Bowmanville in the County of Durham, being,

- (a) part of lots 10 and 11, broken front concession;
- (b) part of lots 9 to 12, both inclusive, shown on a plan of subdivision of the Smart Estate by L. H. Shortt, P.L.S., filed in the registry office for the registry division of the west riding of the County of Durham on the 4th day of May, 1858, formerly part of lot 9, broken front concession;
- (c) part of lots,
- (i) 19 and 20,
 - (ii) 24 and 25,
 - (iii) 47,
 - (iv) 51,
 - (v) 74,
 - (vi) 78,
 - (vii) 103,
 - (viii) 107,
 - (ix) 132, and
 - (x) 136,

shown on a plan of subdivision by Adam Wilson, Robert Armour and George Mearns, filed in the registry office for the registry division for the west riding of the County of Durham on the 28th day of May, 1857, formerly part of lot 11, broken front concession;

- (d) all of lots,
- (i) 21 to 23, both inclusive,
 - (ii) 48 to 50, both inclusive,
 - (iii) 75 to 77, both inclusive,
 - (iv) 104 to 106, both inclusive, and
 - (v) 133 to 135, both inclusive,

shown on the plan mentioned in clause c;

- (e) part of lot 10 according to a plan of the Town of Bowmanville by C. G. Hanning, P.L.S., dated the 30th of June, 1869, the plan being in the registry office for the registry division for the west riding of the County of Durham;
- (f) all of lots 11 and 12, according to the plan mentioned in clause e;
- (g) all of the unnamed street between lots 10 and 11, according to the plan mentioned in clause e; and
- (h) part of Hunt Street, Duke Street, Liberty Street, Simpson Avenue and Smart Avenue,

and, being that portion of the King's Highway coloured red and illustrated on Department of Highways plan P-2695-40, filed in the office of the Registrar of Regulations at Toronto as number 143, and, premising that all bearings are astronomic and are referred to the meridian through the south-west angle of lot 17 concession 1 in the Township of East Whitby in longitude $78^{\circ} 53' 45''$ west, bounded by a line located as follows:

Westerly limit
Lot 11,
B.F.C.

Commencing at a point in the westerly limit of lot 11 broken front concession 693.14 feet measured south $17^{\circ} 34' 15''$ east along the westerly limit from an iron bar marking the north-west angle of lot 11; thence north-easterly 560.92 feet on a curve right of 15776.10 feet radius, the chord equivalent being 560.91 feet measured north $71^{\circ} 10' 17''$ east; thence south $18^{\circ} 07'$ east 50.0 feet; thence north-easterly 763.95 feet on a curve right of 15726.10 feet radius, the chord equivalent being 763.87 feet measured north $73^{\circ} 34' 57''$ east, to a point in the easterly limit of lot 136 as shown on the plan mentioned in clause c, the point being 16.73 feet measured north $17^{\circ} 36' 30''$ west along the easterly limit from the south-east angle of lot 136; thence north $17^{\circ} 36' 30''$ west along the easterly limit of lots 136 and 137 a distance of 50.05 feet; thence north-easterly 1461.01 feet on a curve right of 15776.10 feet radius, the chord equivalent being 1460.49 feet measured north $77^{\circ} 37' 09''$ east; thence north-easterly 1111.32 feet on a curve right of 15776.10 feet radius, the chord equivalent being 1111.09 feet measured north $82^{\circ} 17' 25''$ east; thence north $84^{\circ} 18' 30''$ east 170.82 feet to a point in the easterly limit of lot 11 as shown on the plan mentioned in clause b, the point being 1043.72 feet measured south $17^{\circ} 34'$ east from the north-east angle of lot 14 as shown on the last-mentioned plan; thence south $17^{\circ} 34'$ east along the easterly limit of lot 11 a distance of 306.56 feet; thence south $84^{\circ} 18' 30''$ west 233.90 feet; thence south-westerly 1393.84 feet on a curve left of 15476.10 feet radius, the chord equivalent being 1393.37 feet measured south $81^{\circ} 43' 42''$ west; thence north $53^{\circ} 24'$ west along the south-westerly limit of a public road 27.11 feet; thence south-westerly 1034.09 feet on a curve left of 15496.10 feet radius, the chord equivalent being 1033.90 feet measured south $77^{\circ} 10' 07''$ west, to a point in the westerly limit of lot 10; thence $17^{\circ} 36' 30''$ east along the westerly limit 20.03 feet; thence westerly 66.10 feet on a curve left of 15476.10 feet radius, the chord equivalent being 66.10 feet measured south $75^{\circ} 08' 17''$ west to a point in the easterly limit of lot 131 as shown on the plan mentioned in clause c; thence north $17^{\circ} 36' 30''$ west along the easterly limit of lots 131 and 132 a distance of 50.05 feet; thence south-westerly 762.29 feet on a curve left of 15526.10 feet radius, the chord equivalent being 762.13 feet measured south $73^{\circ} 36' 04''$ west; thence south $18^{\circ} 07'$ east 50.0 feet; thence south-westerly 563.78 feet on a curve left of 15476.10 feet radius, the chord equivalent being 563.74 feet measured south $71^{\circ} 09' 07''$ west, to a point in the westerly limit of lot 11 broken front concession; thence north $17^{\circ} 34' 15''$ west along the westerly limit 300.24 feet to the point of commencement.

Westerly limit
Lot 11,
B.F.C.

4. In the Township of Darlington in the County of Durham, being,
 - (a) part of lots 1 to 8, both inclusive, broken front concession;
 - (b) part of the road allowance in the broken front concession, between lots,

- (i) 2 and 3,
- (ii) 4 and 5,
- (iii) 6 and 7, and
- (iv) 8 and 9; and

(c) part of the road allowance between the townships of Darlington and Clarke,

and, being a strip of land 300 feet wide lying between two lines drawn parallel to, on opposite sides of and distant 150 feet measured perpendicularly from a centre line and centre line produced, and, being that portion of the King's Highway coloured red and illustrated on Department of Highways plan P-2695-40, filed in the office of the Registrar of Regulations at Toronto as number 143, and, premising that all bearings are astronomic and are referred to the meridian through the south-west angle of lot 17 concession 1 in the Township of East Whitby in longitude $78^{\circ} 53' 45''$ west, the centre line may be located as follows:

Road allowance between Lots 8 and 9, B.F.C.

Commencing at a point in the westerly limit of the road allowance between lots 8 and 9, broken front concession, the westerly limit of the herein-described land, the point being 1197.0 feet measured south $17^{\circ} 34'$ east along the westerly limit from the north-east angle of lot 9 broken front concession; thence north $84^{\circ} 18' 30''$ east 2777.45 feet to a point in the easterly limit of lot 7 broken front concession 1753.02 feet measured south $17^{\circ} 34'$ east along the easterly limit from a monument marking the north-east angle of lot 7; thence north $84^{\circ} 18' 30''$ east 2779.88 feet to a point in the easterly limit of lot 5 broken front concession 2318.12 feet measured south $17^{\circ} 34'$ east along the easterly limit from a monument marking the north-east angle of lot 5; thence north $84^{\circ} 18' 30''$ east 2778.42 feet to a point in the easterly limit of lot 3 broken front concession 2883.17 feet measured south $17^{\circ} 34'$ east along the easterly limit from a monument marking the north-east angle of lot 3; thence north $84^{\circ} 18' 30''$ east 1359.75 feet; thence easterly 1407.93 feet on a curve left of 17188.80 feet radius, the chord equivalent being 1407.55 feet measured north $81^{\circ} 57' 42''$ east, to a point in the easterly limit of lot 1 broken front concession 3389.02 feet measured south $17^{\circ} 34'$ east along the easterly limit from the north-east angle of lot 1; thence easterly 33.26 feet on a curve left of 17188.80 feet radius, the chord equivalent being 33.25 feet measured north $79^{\circ} 33' 34''$ east, to a point in the centre line of the road allowance between the townships of Darlington and Clarke, the centre line being the easterly limit of the herein-described land.

Easterly limit
Lot 3,
B.F.C.

8.2 miles more or less.

SCHEDULE 30

LIBERTY STREET INTERCHANGE

1. In the Town of Bowmanville in the County of Durham, being,
 - (a) part of the streets named,
 - (i) Duke, and
 - (ii) Liberty; and
 - (b) part of the road allowance between concession 1 and broken front concession,

and, being that portion of the King's Highway coloured red and illustrated on Department of Highways plan P-2695-34, filed in the office of the Registrar of Regulations at Toronto as number 173, and, premising that all bearings are astronomic and are referred to the meridian through the south-west angle of lot 17 concession 1 Township of East Whitby in longitude 78° 53' 45" west, bounded by a line located as follows:

North of Hwy. 401 Commencing at the point of intersection of the easterly limit of Duke Street with the northerly limit of the controlled-access highway described in Schedule 29 of these regulations, distant 739.19 feet measured south 17° 36' 30" east along the easterly limit of Duke Street from the north-west angle of lot 121 shown on a plan of subdivision by Adam Wilson, Robert Armour and George Mearns filed in the registry office for the registry division for the west riding of the County of Durham on the 28th day of May, 1857, thence westerly along the northerly limit of the controlled-access highway 66.03 feet on a curve left of 15726.10 feet radius, the chord equivalent being 66.02 feet measured south 73° 49' 06" west, to the westerly limit of Duke Street; thence north 17° 36' 30" west along the westerly limit and the westerly limit produced 803.36 feet to the northerly limit of the road allowance between concession 1 and broken front concession; thence north 72° 15' 45" east along the northerly limit 416.0 feet; thence south 17° 36' 30" east to and along the easterly limit of Liberty Street 768.72 feet to the northerly limit of the controlled-access highway; thence westerly along the northerly limit 66.02 feet on a curve left of 15776.10 feet radius, the chord equivalent being 66.02 feet measured south 75° 05' 09" west, to the westerly limit of Liberty Street; thence north 17° 36' 30" west along the westerly limit 699.97 feet to the north-east angle of lot 11 broken front concession; thence south 72° 15' 45" west along the southerly limit of the road allowance between concession 1 and broken front concession 284.0 feet to the easterly limit of Duke Street; thence south 17° 36' 30" east along the easterly limit 739.19 feet to the point of commencement.

2. In the Town of Bowmanville in the County of Durham, being,

(a) part of,

(i) lots 126 to 132, both inclusive, and

(ii) lot 96,

shown on a plan of subdivision by Adam Wilson, Robert Armour and George Mearns filed in the registry office for the registry division of the west riding of the County of Durham on the 28th day of May, 1857;

(b) all of lots,

(i) 93, 94, and 95, and

(ii) 122, 123, 124, and 125,

shown on the plan of subdivision mentioned in clause *a*; and

(c) part of the streets named,

(i) Duke, and

(ii) Liberty,

and, being that portion of the King's Highway coloured red and illustrated on Department of Highways plan P-2695-34, filed in the office of the Registrar of Regulations at Toronto as number 173, and, premising that

all bearings are astronomic and are referred to the meridian through the south-west angle of lot 17 concession 1 Township of East Whitby in longitude 78° 53' 45" west, bounded by a line located as follows:

South of Hwy. 401 Commencing at the point of intersection of the easterly limit of Duke Street with the northerly limit of the controlled-access highway described in Schedule 29 of these regulations, distant 390.48 feet measured north 17° 36' 30" west along the easterly limit from the north-west angle of lot 95 as shown on the plan of subdivision mentioned in clause *a*, thence westerly along the southerly limit of the controlled-access highway 66.01 feet on a curve left of 15526.10 feet radius, the chord equivalent being 66.01 feet measured south 73° 50' 12" west, to the westerly limit of Duke Street; thence south 17° 36' 30" east along the westerly limit 526.54 feet; thence north 72° 23' 30" east to and along the southerly limit of lots 93 and 122 as shown on the plan of subdivision mentioned in clause *a* and the southerly limit of lot 122 produced 416.0 feet to the easterly limit of Liberty Street; thence north 17° 36' 30" west along the easterly limit 461.29 feet to the southerly limit of the controlled-access highway; thence westerly along the southerly limit 66.03 feet on a curve left of 15476.10 feet radius, the chord equivalent being 66.02 feet measured south 75° 08' 18" west to the westerly limit of Liberty Street; thence north 17° 36' 30" west along the westerly limit 50.05 feet to the southerly limit of the controlled-access highway; thence westerly along the southerly limit 41.42 feet on a curve left of 15526.10 feet radius, the chord equivalent being 41.42 feet measured south 74° 55' 52" west; thence south 21° 54' 30" east 285.15 feet; thence south 17° 36' 30" east 55.33 feet to the southerly limit of lot 126 as shown on the plan of subdivision mentioned in clause *a*; thence south 72° 00' 30" west along the southerly limit of lots 126 and 97 as shown on the plan of subdivision 137.20 feet; thence south 15° 31' 10" east 39.78 feet to the southerly limit of lot 96 as shown on the plan of subdivision; thence south 71° 39' 40" west along the southerly limit 125.36 feet to the easterly limit of Duke Street; thence north 17° 36' 30" west along the easterly limit 390.48 feet to the point of commencement.

SCHEDULE 31

Part in the Township of Clarke and part in the Village of Newcastle in the County of Durham, being

(a) part of lots 31 to 35, both inclusive, concession 1, in the Township of Clarke;

(b) part of lots 29 and 30, concession 1, in the Township of Clarke, now in the Village of Newcastle; and

(c) part of the road allowance between,

(i) lots 30 and 31, concession 1,

(ii) lots 32 and 33, concession 1,

(iii) lots 34 and 35, concession 1, and

(iv) the townships of Clarke and Darlington,

and, being a strip of land 300 feet wide, lying between two lines drawn parallel to, on opposite sides of and distant 150 feet measured perpendicularly from a centre line or centre line produced and, being that portion of the King's Highway coloured red and illustrated on Department of Highways plan P-2704-6,

filed in the Office of the Registrar of Regulations at Toronto as number 56, and, premising that all bearings are astronomic and are referred to the meridian through the south-west angle of lot 17 concession 1 in the Township of East Whitby in longitude $78^{\circ} 53' 45''$ west, the centre line may be located as follows:

Commencing at a point in the centre of the road allowance between the Township of Clarke and the Township of Darlington, the centre of the road allowance being the westerly limit of the herein-described land, the point being located by starting at the north-west angle of lot 35 concession 1, thence south $17^{\circ} 34'$ east along the westerly limit of lot 35 a distance of 2149.67 feet; thence south $79^{\circ} 26' 56''$ west 33.23 feet to the point of commencement; thence north-easterly 33.23 feet on a curve left of 17188.80 feet radius, the chord equivalent being 33.23 feet measured north $79^{\circ} 26' 56''$ east, to a point in the westerly limit of lot 35; thence north-easterly 1633.09 feet on a curve left of 17188.80 feet radius, the chord equivalent being 1632.46 feet measured north $76^{\circ} 40' 18''$ east; thence north $73^{\circ} 57'$ east 2362.10 feet to a point in the easterly limit of lot 33 distant 2381.65 feet measured south $18^{\circ} 24'$ east along the easterly limit from the north-east angle of lot 33; thence north $73^{\circ} 57'$ east 2695.0 feet to a point in the easterly limit of lot 31 distant 2478.40 feet measured south $18^{\circ} 24'$ east along the easterly limit from a monument marking the north-east angle of lot 31; thence north $73^{\circ} 57'$ east 2720.96 feet to a point in the easterly limit of lot 29 distant 2566.58 feet measured south $18^{\circ} 32' 30''$ east along the easterly limit from the north-east angle of lot 29, the easterly limit of lot 29 being the easterly limit of the herein-described lands.

1.8 miles more or less.

SCHEDULE 32

In the Township of Clarke and Village of Newcastle in the County of Durham, being,

- (a) part of lots 1 to 24, both inclusive, concession 1;
- (b) part of the road allowance between the townships of Clarke and Hope;
- (c) part of the road allowance between lots,
 - (i) 2 and 3,
 - (ii) 4 and 5,
 - (iii) 6 and 7,
 - (iv) 8 and 9,
 - (v) 10 and 11,
 - (vi) 12 and 13,
 - (vii) 14 and 15,
 - (viii) 16 and 17,
 - (ix) 18 and 19,
 - (x) 20 and 21, and
 - (xi) 22 and 23,
 in concession 1;
- (d) part of lots 25, 26 and 27, concession 1, in that part of the Village of Newcastle formerly in the Township of Clarke;

- (e) part of the road allowance between,
 - (i) lots 24 and 25, and
 - (ii) lots 26 and 27, commonly known as Arthur Street,
 concession 1, in that part of the Village of Newcastle formerly in the Township of Clarke;
- (f) part of,
 - (i) lots 36 and 40, east side of Baldwin Street, and
 - (ii) lot 36, west side of Church Street, block 25, as shown on a plan of the Village of Newcastle made by C. G. Hanning, Provincial Land Surveyor, dated the 11th day of January, 1868;
- (g) all of lots,
 - (i) 37, 38, and 39, east side of Baldwin Street, and
 - (ii) 37, 38 39 and 40, west side of Church Street,
 block 25, as shown on the plan mentioned in clause f;
- (h) part of lot,
 - (i) 36, east side of Church Street, and
 - (ii) 31, west side of Mill Street,
 block 26, as shown on the plan mentioned in clause f;
- (i) all of lots
 - (i) 37, 38, 39 and 40, east side of Church Street, and
 - (ii) 32, 33, 34 and 35, west side of Mill Street,
 block 26, as shown on the plan mentioned in clause f;
- (j) part of,
 - (i) lot 31, east side of Mill Street,
 - (ii) lots 77 and 78, west side of Beaver Street, and
 - (iii) lot 56, south side of Walton Street,
 block 27, as shown on the plan mentioned in clause f;
- (k) all of,
 - (i) lots 32, 33, 34 and 35, east side of Mill Street,
 - (ii) lots 79, 80 and 81, west side of Beaver Street, and
 - (iii) lot 55, north side of Massey Street,
 block 27, as shown on the plan mentioned in clause f;
- (l) part of lots,
 - (i) 31 and 35, east side of Beaver Street, and

(ii) 62 and 66,

block 42, as shown on the plan mentioned in clause *f*;

(*m*) all of lots,

(i) 32, 33 and 34, east side of Beaver Street, and

(ii) 63, 64 and 65,

block 42, as shown on the plan mentioned in clause *f*;

(*n*) part of,

(i) Baldwin Street,

(ii) Church Street,

(iii) Mill Street,

(iv) Beaver Street, and

(v) Massey Street,

and, being a strip of land 300 feet wide lying between two lines drawn parallel to, on opposite sides of and distant 150 feet measured perpendicularly from a centre line or centre line produced and, being that portion of the King's Highway coloured red and illustrated on Department of Highways plan P-2704-17, filed in the office of the Registrar of Regulations at Toronto as number 257 and, premising that all bearings are astronomic and are referred to the meridian through the south-west angle of lot 17 concession 1 Township of East Whitby in longitude $78^{\circ} 53' 45''$ west, the centre line may be located as follows:

East
Limit
Lot 29,
Con. 1

Commencing at a point in the easterly limit of lot 29 concession 1, the easterly limit being the westerly limit of the herein-described lands, the point being 2566.58 feet measured south $18^{\circ} 38' 30''$ east along the easterly limit from the north-east angle of lot 29, thence north $73^{\circ} 57'$ east 2727.38 feet to a point in the easterly limit of lot 27 concession 1 distant 2794.83 feet measured north $18^{\circ} 28'$ west along the easterly limit from a monument marking the south-east angle of lot 27; thence north $73^{\circ} 57'$ east 2775.50 feet to a point in the easterly limit of lot 25 concession 1 distant 2751.19 feet measured north $18^{\circ} 04'$ west along the easterly limit from the south-east angle of lot 25; thence north $73^{\circ} 57'$ east 2727.31 feet to a point in the easterly limit of lot 23 concession 1 distant 2714.68 feet measured north $17^{\circ} 52' 30''$ west along the easterly limit from a monument marking the south-east angle of lot 23; thence north $73^{\circ} 57'$ east 2744.54 feet to a point in the easterly limit of lot 21 concession 1 distant 2657.55 feet measured north $17^{\circ} 35' 30''$ west along the easterly limit from a monument marking the south-east angle of lot 21; thence north $73^{\circ} 57'$ east 2678.83 feet to a point in the easterly limit of lot 19 concession 1 distant 2609.49 feet measured north $18^{\circ} 23' 30''$ west along the easterly limit from a monument marking the south-east angle of lot 19; thence north $73^{\circ} 57'$ east 2759.95 feet to a point in the easterly limit of lot 17 concession 1 distant 2556.08 feet measured north $17^{\circ} 52'$ west along the easterly limit from a monument marking the south-east angle of lot 17; thence north $73^{\circ} 57'$ east 2119.36 feet; thence north $72^{\circ} 38'$ east 584.06 feet to a point in the easterly limit of lot 15 concession 1 distant 2509.02 feet measured north $18^{\circ} 16' 30''$ west along the easterly limit from a monument marking the south-east angle of lot 15; thence north $72^{\circ} 38'$ east 2770.57 feet to a point in the easterly limit

Lot 19,
Con. 1

Lot 11,
Con. 1

East
Limit of
Township

of lot 13 concession 1 distant 2517.0 feet measured north $17^{\circ} 18' 30''$ west along the easterly limit from a monument marking the south-east angle of lot 13; thence north $72^{\circ} 38'$ east 2722.80 feet to a point in the easterly limit of lot 11 concession 1 distant 2548.50 feet measured north $17^{\circ} 30' 20''$ west along the easterly limit from a monument marking the south-east angle of lot 11; thence north $72^{\circ} 38'$ east 2677.88 feet to a point in the easterly limit of lot 9 concession 1 distant 2512.29 feet measured north $18^{\circ} 18'$ west along the easterly limit from a monument marking the south-east angle of lot 9; thence north $72^{\circ} 38'$ east 2388.69 feet; thence north $72^{\circ} 37'$ east 341.78 feet to a point in the easterly limit of lot 7 concession 1 distant 2515.51 feet measured north $18^{\circ} 12'$ west along the easterly limit from a monument marking the south-east angle of lot 7; thence north $72^{\circ} 37'$ east 2723.77 feet to a point in the easterly limit of lot 5 concession 1 distant 2522.63 feet measured north $18^{\circ} 29'$ west along the easterly limit from the south-east angle of lot 5; thence north $72^{\circ} 37'$ east 2709.78 feet to a point in the easterly limit of lot 3 concession 1 distant 2547.69 feet measured north $18^{\circ} 44' 30''$ west along the easterly limit from a monument marking the south-east angle of lot 3; thence north $72^{\circ} 37'$ east 2725.35 feet to a point in the easterly limit of lot 1 concession 1 distant 2555.59 feet measured north $18^{\circ} 27'$ west along the easterly limit from a monument marking the south-east angle of lot 1; thence north $72^{\circ} 37'$ east 33.0 feet to the centre line of the road allowance between the townships of Clarke and Hope, the centre line being the easterly limit of the herein-described lands.

7.22 miles, more or less.

SCHEDULE 33

MILL STREET INTERCHANGE

In the Village of Newcastle in the County of Durham, being,

- (a) part of blocks 22, 23, 25, 26, 27, 30, 38 and 42, shown on a plan by C. G. Hanning, P.L.S., dated January 11, 1868;
- (b) block 39, shown on the plan mentioned in clause *a*;
- (c) part of lot 27, concession 1, in that part of the Township of Clarke now in the Village of Newcastle; and
- (d) part of the streets named,
- (i) Walton
- (ii) Massey,
- (iii) Mill,
- (iv) Church, and
- (v) Beaver,

as shown on the plan mentioned in clause *a*,

and, being those portions of the King's Highway outlined in red and illustrated on a Department of Highways Plan numbered P-2704-36 deposited in the registry office of the registry division of the west riding of the County of Durham as number 3846.

SCHEDULE 34

NEWTONVILLE SIDE ROAD INTERCHANGE

In the Township of Clarke in the County of Durham, being that portion of the King's Highway shown coloured red on a Department of Highways plan numbered P-2704-44 registered in the registry office for the registry division of the West riding of the County of Durham as number 7737 for the Township of Clarke.

SCHEDULE 35

In the Township of Hope and the Town of Port Hope in the County of Durham, being,

- (a) part of lots 1, 2 and 3, concession 1;
- (b) part of,
 - (i) lots 2 and 3, and
 - (ii) lots 5 to 35, both inclusive, concession 2;
- (c) part of,
 - (i) lot 1, and
 - (ii) lots 5 to 12, both inclusive, registered plan 8;
- (d) part of lots 14 to 18, both inclusive, registered plan 11;
- (e) part of blocks 6 and 7, registered plan 13;
- (f) part of lots 4 and 5, concession 2, in the Town of Port Hope, in that part formerly in the Township of Hope;
- (g) part of the road allowance between,
 - (i) the townships of Hope and Hamilton,
 - (ii) concessions 1 and 2,
 - (iii) lots 2 and 3, concession 1,
 - (iv) lots 2 and 3, concession 2,
 - (v) lots 4 and 5, concession 2,
 - (vi) lots 6 and 7, concession 2,
 - (vii) lots 8 and 9, concession 2,
 - (viii) lots 10 and 11, concession 2,
 - (ix) lots 12 and 13, concession 2,
 - (x) lots 14 and 15, concession 2,
 - (xi) lots 16 and 17, concession 2,
 - (xii) lots 18 and 19, concession 2,
 - (xiii) lots 20 and 21, concession 2,
 - (xiv) lots 22 and 23, concession 2,
 - (xv) lots 24 and 25, concession 2,
 - (xvi) lots 26 and 27, concession 2,
 - (xvii) lots 28 and 29, concession 2,
 - (xviii) lots 30 and 31, concession 2,
 - (xix) lots 32 and 33, concession 2,

(xx) lots 34 and 35, concession 2, and

(xxi) the townships of Hope and Clarke; and

(b) part of,

(i) Cavan Street, and

(ii) McKibbon Street,

and, being a strip of land 300 feet wide lying between two lines drawn parallel to, on opposite sides of and distant 150 feet measured perpendicularly from a centre line and centre line produced, and, being that portion of the King's Highway coloured red and illustrated on Department of Highways plan P-3103-26, filed in the office of the Registrar of Regulations at Toronto as number 263, and premising that all bearings herein are astronomic and are referred to the meridian through the south-west angle of lot 35 concession 2 in the Township of Hope in longitude $78^{\circ} 26' 30''$ west, the centre line may be located as follows:

West Commencing at a point in the centre line of
Limit the road allowance between the townships of
of Hope Hope and Clarke, the centre line being the
Township westerly limit of the herein-described lands,
the point being,

(i) south $18^{\circ} 11'$ east 3051.13 feet, and

(ii) south $72^{\circ} 53'$ west 33.01 feet,

from a monument marking the north-west angle of lot 35 concession 2, thence north $72^{\circ} 53'$ east 3583.03 feet to a point in the westerly limit of lot 32 concession 2 distant 3130.82 feet measured south $18^{\circ} 05' 30''$ east along the westerly limit from a monument marking the north-west angle of lot 32; thence north $72^{\circ} 53'$ east 2688.06 feet to a point in the westerly limit of lot 30 concession 2 distant 3183.12 feet measured south $17^{\circ} 59'$ east along the westerly limit from a monument marking the north-west angle of lot 30; thence north $72^{\circ} 53'$ east 5381.34 feet to a point in the westerly limit of lot 26 concession 2 distant 3289.29 feet measured south $18^{\circ} 47'$ east along the westerly limit from a monument marking the north-west angle of lot 26; thence north $72^{\circ} 53'$ east 2744.53 feet to a point in the westerly limit of lot 24 concession 2 distant 3316.06 feet measured south $18^{\circ} 56'$ east along the westerly limit from a monument marking the north-west angle of lot 24; thence north $72^{\circ} 53'$ east 3551.12 feet; thence north $72^{\circ} 52'$ east 1559.87 feet; thence north $72^{\circ} 51'$ east 293.42 feet to a point in the easterly limit of lot 21 concession 2 distant 3257.79 feet measured north $19^{\circ} 54'$ west along the easterly limit from a monument marking the south-east angle of lot 21; thence north $72^{\circ} 51'$ east 4176.82 feet to a point in the easterly limit of lot 18 distant 3397.26 feet measured south $19^{\circ} 47'$ east along the easterly limit from the north-east angle of lot 18; thence north $72^{\circ} 51'$ east 4199.34 feet to a point in the easterly limit of lot 15 concession 2 distant 3325.26 feet measured north $19^{\circ} 25'$ west along the easterly limit from a monument marking the south-east angle of lot 15; thence north $72^{\circ} 51'$ east 2741.74 feet to a point in the easterly limit of lot 13 concession 2 distant 3340.43 feet measured north $19^{\circ} 31' 30''$ west along the easterly limit from a monument marking the south-east angle of lot 13; thence north $72^{\circ} 51'$ east 150.90 feet; thence easterly 1908.33 feet on a curve right of 11,459.16 feet radius, the chord equivalent being 1906.12 feet measured north $77^{\circ} 37' 15''$ east; thence north $82^{\circ} 23' 30''$ east 3511.02 feet to a point in the easterly limit of lot 9 concession 2 distant 2042.92 feet measured north $19^{\circ} 33'$ west along the easterly limit

Lot 26,
Con. 2

Lot 15,
Con. 2

from a monument marking the south-east angle of lot 9; thence north $82^{\circ} 23' 30''$ east 2783.84 feet to a point in the easterly limit of lot 7 concession 2 distant 1275.47 feet measured north $19^{\circ} 45'$ west along the easterly limit from a monument marking the south-east angle of lot 7; thence north $82^{\circ} 23' 30''$ east 5602.54 feet to a point in the easterly limit of lot 1 registered plan 8 distant 61.34 feet measured north $19^{\circ} 22'$ west along the easterly limit from a monument marking the south-east angle of lot 1, being also the south-east angle of lot 3 concession 2; thence north $82^{\circ} 23' 30''$ east 752.85 feet; thence easterly 1184.17 feet on a curve left of 5729.58 feet radius, the chord equivalent being 1182.06 feet measured north $76^{\circ} 28' 15''$ east; thence north $70^{\circ} 33'$ east 827.43 feet to a point in the easterly limit of lot 1 concession 1 distant 178.08 feet measured south $18^{\circ} 49'$ east along the easterly limit from the north-east angle of lot 1; thence north $70^{\circ} 33'$ east 33.0 feet to the centre line of the road allowance between the townships of Hope and Hamilton, the centre line being the easterly limit of the herein-described lands.

East
Limit
of Hope
Township

9.03 miles, more or less.

SCHEDULE 36

INTERCHANGE AT HIGHWAY NUMBER 2

In the Township of Hope in the County of Durham, being that portion of the King's Highway shown coloured red on a Department of Highways plan numbered P-3103-41 registered in the registry office for the registry division of the East Riding of the County of Durham as number 114 for the Township of Hope.

SCHEDULE 37

INTERCHANGE AT HIGHWAY NUMBER 28

In the Township of Hope and in the Town of Port Hope in the County of Durham being that portion of the King's Highway shown coloured red on a Department of Highways plan numbered P-3103-44 registered in the registry office for the registry division of the East Riding of the County of Durham as numbers 116 for the Township of Hope and 86 for the Town of Port Hope.

SCHEDULE 38

1. In the Township of Hamilton in the County of Northumberland, being,

- (a) part of lots 21 to 35, both inclusive, concession 1;
 - (b) part of the road allowance between,
 - (i) lots 22 and 23,
 - (ii) lots 24 and 25,
 - (iii) lots 26 and 27,
 - (iv) lots 28 and 29,
 - (v) lots 30 and 31,
 - (vi) lots 32 and 33, and
 - (vii) lots 34 and 35,
- concession 1; and

(c) part of the road allowance between,

- (i) concessions 1 and 2, and
- (ii) the townships of Hamilton and Hope,

and, being a strip of land 300 feet wide lying between two lines drawn parallel to, on opposite sides of and distant 150 feet measured perpendicularly from a centre line or centre line produced and, being that portion of the King's Highway coloured red and illustrated on Department of Highways plan P-3080-42, filed in the office of the Registrar of Regulations at Toronto as number 260, and, premising that all bearings herein are astronomic and are referred to the meridian through the south-east angle of lot 1 concession 1 in longitude $78^{\circ} 05'$ west, the centre line may be located as follows:

Road allowance between the Townships of Hamilton and Hope Commencing at a point in the centre line of the road allowance between the townships of Hamilton and Hope, the centre line being the westerly limit of the herein-described lands, the point being,

- (i) south $18^{\circ} 34' 20''$ east 171.52 feet, and
- (ii) south $70^{\circ} 47' 40''$ west 33.0 feet,

from the north-west angle of lot 35 concession 1, thence north $70^{\circ} 47' 40''$ east 4051.93 feet to a point in the easterly limit of lot 33 concession 1 distant 176.19 feet measured south $18^{\circ} 49' 20''$ east along the easterly limit from the north-east angle of lot 33; thence north $70^{\circ} 47' 40''$ east 4109.59 feet to a point in the easterly limit of lot 30 concession 1 distant 143.52 feet measured south $18^{\circ} 55' 20''$ east along the easterly limit from the north-east angle of lot 30; thence north $70^{\circ} 47' 40''$ east 2.02 feet; thence north $71^{\circ} 30' 40''$ east 2717.51 feet to a point in the easterly limit of lot 28 concession 1 distant 152.24 feet measured south $18^{\circ} 49'$ east along the easterly limit from a monument marking the north-east angle of lot 28; thence north $71^{\circ} 30' 40''$ east 1152.51 feet; thence easterly 2139.44 feet on a curve right of 2864.79 feet radius, the chord equivalent being 2090.07 feet measured south $87^{\circ} 05' 40''$ east; thence south $65^{\circ} 42'$ east 2239.20 feet; thence south-easterly 846.67 feet on a curve left of 5729.58 feet radius, the chord equivalent being 845.90 feet measured south $69^{\circ} 56'$ east to a point in the westerly limit of lot 23 concession 1 distant 3231.80 feet measured south $18^{\circ} 47'$ east along the westerly limit from the north-west angle of lot 23; thence easterly 2870.83 feet on a curve left of 5729.58 feet radius, the chord equivalent being 2857.04 feet measured south $88^{\circ} 26' 15''$ east; thence north $77^{\circ} 07' 30''$ east 83.98 feet to a point in the westerly limit of lot 21 concession 1 distant 3958.64 feet measured south $18^{\circ} 56' 30''$ east along the westerly limit from a monument marking the north-west angle of lot 21; thence north $77^{\circ} 07' 30''$ east 675.74 feet to the division line between the east half and the west half of lot 21, being also the westerly limit of the Town of Cobourg, the westerly limit being the easterly limit of the herein-described lands.

2. In the Town of Cobourg formerly in the Township of Hamilton in the County of Northumberland, being,

- (a) part of lots 14 to 21, concession 1; and
- (b) part of the road allowance between,
 - (i) lots 14 and 15,
 - (ii) lots 16 and 17, (Division Street),

- (iii) lots 18 and 19, (Ontario Street), and
- (iv) lots 20 and 21, (Burnham Street),

concession 1,

and being a strip of land 300 feet wide lying between two lines drawn parallel to, on opposite sides of and distant 150 feet measured perpendicularly from a centre line or centre line produced, and, being that portion of the King's Highway coloured red and illustrated on Department of Highways plan P-3080-42, filed in the office of the Registrar of Regulations at Toronto as number 260, and, premising that all bearings herein are astronomic and are referred to the meridian through the south-east angle of lot 1 concession 1 in longitude 78° 05' west, the centre line may be located as follows:

Commencing at a point in the division line between the east half and the west half of lot 21 concession 1 being also the westerly limit of the Town of Cobourg, the westerly limit being the westerly limit of the herein-described lands, the point being,

- (i) south 18° 56' 30" east 3958.64 feet, and
- (ii) north 77° 07' 30" east 675.74 feet,

from a monument marking the north-west angle of lot 21 concession 1, thence north 77° 07' 30" east 681.98 feet to a point in the easterly limit of lot 21 concession 1 distant 2611.75 feet measured north 18° 18' 30" west along the easterly limit of lot 21 from the south-east angle of lot 21; thence north 77° 07' 30" east 1421.27 feet; thence north-easterly 2358.33 feet on a curve left of 11,459.16 feet radius, the chord equivalent being 2354.17 feet measured north 71° 13' 45" east; thence north 65° 20' east 316.23 feet to a point in the westerly limit of lot 17 concession 1 distant 4154.48 feet measured south-easterly along the westerly limit from a monument marking the north-west angle of lot 17; thence north 65° 20' east 2770.50 feet; thence north-easterly 1326.47 feet on a curve left of 5729.58 feet radius, the chord equivalent being 1323.54 feet measured north 58° 42' 05" east to a point in the easterly limit of lot 15 concession 1 distant 3389.88 feet measured north-westerly along the easterly limit from the south-east angle of lot 15; thence north-easterly 13.14 feet on a curve left of 5729.58 feet radius, the chord equivalent being 13.14 feet measured north 52° 00' 10" east to the northerly limit of the Town of Cobourg, the northerly limit being the northerly limit of the herein-described lands.

Division Street

Northerly Limit of the Town of Cobourg

3. In the Township of Hamilton in the County of Northumberland, being,

- (a) part of lots 1 to 15, both inclusive, concession 1;
 - (b) part of the road allowance between,
 - (i) lots 2 and 3,
 - (ii) lots 4 and 5,
 - (iii) lots 6 and 7,
 - (iv) lots 8 and 9,
 - (v) lots 10 and 11,
 - (vi) lots 12 and 13, and
 - (vii) lots 14 and 15,
- concession 1; and

- (c) part of the road allowance between the townships of Hamilton and Haldimand,

and, being a strip of land 300 feet wide lying between two lines drawn parallel to, on opposite sides of and distant 150 feet measured perpendicularly from a centre line or centre line produced and, being that portion of the King's Highway coloured red and illustrated on Department of Highways plan P-3080-42, filed in the office of the Registrar of Regulations at Toronto as number 260, and, premising that all bearings herein are astronomic and are referred to the meridian through the south-east angle of lot 1 concession 1 in longitude 78° 05' west, the centre line may be located as follows:

Commencing at a point in the northerly limit of the Town of Cobourg, the northerly limit being the southerly limit of the herein-described lands, the point being,

- (i) north 18° 33' west 3389.04 feet,
- (ii) north 19° 02' west 0.84 feet, and
- (iii) north 52° 00' 10" east 13.14 feet,

from the south-east angle of lot 15 concession 1, thence north-easterly 301.22 feet on a curve left of 5729.58 feet radius, the chord equivalent being 301.19 feet measured north 50° 25' 52" east; thence north 48° 55' 30" east 1010.87 feet; thence north-easterly 2007.92 feet on a curve right of 2864.79 feet radius, the chord equivalent being 1967.07 feet measured north 69° 00' 15" east; thence north 89° 05' east 924.48 feet to a point in the westerly limit of lot 11 concession 1 distant 3225.68 feet measured south 18° 44' 30" east along the westerly limit from a monument marking the north-west angle of lot 11; thence north 89° 05' east 1139.71 feet; thence north-easterly 869.17 feet on a curve left of 2864.79 feet radius, the chord equivalent being 865.84 feet measured north 80° 23' 30" east; thence north 71° 42' east 397.08 feet; thence north-easterly 913.33 feet on a curve left of 2864.79 feet radius, the chord equivalent being 909.47 feet measured north 62° 34' east; thence north 53° 26' east 830.01 feet to a point in the easterly limit of lot 9 concession 1 distant 3332.22 feet measured south 18° 52' 40" east along the easterly limit from a monument marking the north-east angle of lot 9; thence north 53° 26' east 1493.70 feet; thence north-easterly 1287.50 feet on a curve right of 5728.58 feet radius, the chord equivalent being 1284.79 feet measured north 59° 52' 15" east; thence north 66° 18' 30" east 1429.50 feet to a point in the westerly limit of lot 5 concession 1 distant 2589.43 feet measured south 18° 47' 30" east along the westerly limit from a monument marking the north-west angle of lot 5; thence north 66° 18' 30" east 1255.14 feet; thence north-easterly 2791.55 feet on a curve right of 7639.44 feet radius, the chord equivalent being 2776.05 feet measured north 76° 46' 36" east to a point in the easterly limit of lot 3 concession 1 distant 2539.26 feet measured south 18° 55' east along the easterly limit from a monument marking the north-east angle of lot 3; thence easterly 1308.45 feet on a curve right of 7639.44 feet radius, the chord equivalent being 1306.85 feet measured north 87° 50' 54" east; thence south 82° 56' 30" east 1653.23 feet to a point in the easterly limit of lot 1 concession 1 distant 3374.52 feet measured north 18° 54' west along the easterly limit from a monument marking the south-east angle of lot 1; thence south 82° 56' 30" east 36.70 feet to the centre

Road allowance between Lots 4 and 5

line of the road allowance between the townships of Hamilton and Haldimand, the centre line being the easterly limit of the herein-described lands.

9.35 miles, more or less.

SCHEDULE 39

BURNHAM STREET INTERCHANGE

In the Town of Cobourg in the County of Northumberland, being that portion of the King's Highway shown coloured red on a Department of Highways plan numbered P-3080-47 registered in the registry office for the registry division of the West Riding of the County of Northumberland as number 273 Plans.

SCHEDULE 40

HIGHWAY 45 INTERCHANGE

(Reserved)

SCHEDULE 41

In the Township of Haldimand in the County of Northumberland, being,

(a) part of,

- (i) lots 1 to 22, both inclusive, concession 1,
- (ii) lots 24 to 32, both inclusive, concession 1,
- (iii) lots 32 to 35, both inclusive, concession 2,
- (iv) park lot A, registered plan 48, and
- (v) park lots 4 and 5, registered plan 7; and

(b) part of the road allowance between,

- (i) the townships of Haldimand and Cramahe,
- (ii) lots 2 and 3, concession 1,
- (iii) lots 4 and 5, concession 1,
- (iv) lots 6 and 7, concession 1,
- (v) lots 8 and 9, concession 1,
- (vi) lots 10 and 11, concession 1,
- (vii) lots 12 and 13, concession 1,
- (viii) lots 14 and 15, concession 1,
- (ix) lots 16 and 17, concession 1,
- (x) lots 18 and 19, concession 1,
- (xi) lots 20 and 21, concession 1,
- (xii) lots 22 and 23, concession 1,
- (xiii) lots 24 and 25, concession 1,
- (xiv) lots 26 and 27, concession 1,
- (xv) lots 28 and 29, concession 1,
- (xvi) lots 30 and 31, concession 1,
- (xvii) concessions 1 and 2,
- (xviii) lots 32 and 33, concession 2,

(xix) lots 34 and 35, concession 2, and

(xx) the Townships of Haldimand and Hamilton,

and, being a strip of land 300 feet wide lying between two lines drawn parallel to, on opposite sides of and distant 150 feet measured perpendicularly from a centre line and centre line produced and, being that portion of the King's Highway coloured red and illustrated on Department of Highways plan P-3179-20, filed in the office of the Registrar of Regulations at Toronto as number 262, premising that all bearings are astronomic and are referred to the meridian through the south-west angle of the Township of Haldimand in longitude $78^{\circ} 04' 57''$ west, the centre line may be located as follows:

Commencing at a point in the centre line of the road allowance between the Townships of Haldimand and Hamilton, the centre line being the westerly limit of the herein-described lands, the point being,

West
Limit of
Township

(i) south $18^{\circ} 54'$ east 3236.93 feet, and

(ii) north $82^{\circ} 56' 30''$ west 36.70 feet,

from the north-west angle of lot 35 concession 2; thence south $82^{\circ} 56' 30''$ east 3123.57 feet to a point in the easterly limit of lot 34 concession 2 distant 1981.87 feet measured north $17^{\circ} 32'$ west along the easterly limit from a monument marking the south-east angle of lot 34; thence south $82^{\circ} 56' 30''$ east 586.55 feet; thence south-easterly 1711.67 feet on a curve right of 3819.72 feet radius, the chord equivalent being 1697.38 feet measured south $70^{\circ} 06' 15''$ east; thence south $57^{\circ} 16'$ east 1274.81 feet to a point in the easterly limit of lot 32 concession 1 distant 6463.22 feet measured north $17^{\circ} 15' 30''$ west along the easterly limit from a monument marking the south-east angle of lot 32; thence south $57^{\circ} 16'$ east 217.60 feet; thence easterly 2971.11 feet on a curve left of 3819.72 feet radius, the chord equivalent being 2896.78 feet measured south $79^{\circ} 33'$ east; thence north $78^{\circ} 10'$ east 1336.06 feet to a point in the easterly limit of lot 29 concession 1 distant 1854.73 feet measured south $17^{\circ} 17'$ east along the easterly limit from a monument marking the north-east angle of lot 29; thence north $78^{\circ} 10'$ east 4123.01 feet to a point in the westerly limit of lot 25 concession 1 distant 2252.58 feet measured south $17^{\circ} 16' 30''$ east along the westerly limit from a monument marking the north-west angle of lot 25; thence north $78^{\circ} 10'$ east 1695.26 feet; thence easterly 436.67 feet on a curve left of 5729.58 feet radius, the chord equivalent being 436.56 feet measured north $75^{\circ} 59'$ east; thence north $73^{\circ} 48'$ east 1911.41 feet to a point in the easterly limit of lot 23 concession 1 distant 2496.93 feet measured south $17^{\circ} 21' 30''$ east along the easterly limit from a monument marking the north-east angle of lot 23; thence north $73^{\circ} 48'$ east 4093.11 feet to a point in the westerly limit of lot 19 concession 1 distant 2580.32 feet measured south $17^{\circ} 36'$ east along the westerly limit of lot 19 from a monument marking the north-west angle of lot 19; thence north $73^{\circ} 48'$ east 4057.33 feet to a point in the easterly limit of lot 17 concession 1 distant 2607.04 feet measured south $17^{\circ} 27'$ east along the easterly limit from a monument marking the north-east angle of lot 17; thence north $73^{\circ} 48'$ east 1802.43 feet; thence easterly 671.67 feet on a curve right of 5729.58 feet radius, the chord equivalent being 671.28 feet measured north $77^{\circ} 09' 30''$ east; thence north $80^{\circ} 31'$ east 1637.78 feet to a point in the westerly limit of lot 13 concession 1 distant 2804.08 feet measured

Lot 29,
Con. 1

south 17° 29' 30" east along the westerly limit from a monument marking the north-west angle of lot 13; thence north 80° 31' east 4135.75 feet to a point in the westerly limit of lot 10 concession 1 distant 3380.18 feet measured south 17° 31' east along the westerly limit from the north-west angle of lot 10; thence north 80° 31' east 4068.81 feet to a point in the westerly limit of lot 7 concession 1 distant 4043.44 feet measured south 17° 24' east along the westerly limit from a monument marking the north-west angle of lot 7; thence north 80° 31' east 4142.49 feet to a point in the westerly limit of lot 4 concession 1 distant 4721.33 feet measured south 17° 26' 30" east along the westerly limit from the north-west angle of lot 4; thence north 80° 31' east 1125.50 feet; thence easterly 532.50 feet on a curve left of 5729.58 feet radius, the chord equivalent being 532.30 feet measured north 77° 51' 15" east; thence north 75° 11' 30" east 1067.77 feet to a point in the westerly limit of lot 2 concession 1 distant 5046.16 feet measured south 17° 28' 30" east along the westerly limit from the north-west angle of lot 2; thence north 75° 11' 30" east 2654.05 feet to a point in the easterly limit of lot 1 concession 1 distant 5190.66 feet measured south 17° 25' east along the easterly limit from a monument marking the north-east angle of lot 1; thence north 75° 11' 30" east 33.03 feet to the centre line of the road allowance between the townships of Haldimand and Cramahe, the centre line being the easterly limit of the herein-described lands.

9.36 miles, more or less.

SCHEDULE 42

CENTRETON ROAD INTERCHANGE

In the Township of Haldimand in the County of Northumberland, being that portion of the King's Highway shown coloured red on a Department of Highways plan numbered P-3179-34 registered in the registry office for the registry division of the West Riding of the County of Northumberland as number 245 Plans.

SCHEDULE 43

1. In the Township of Cramahe in the County of Northumberland, being,

- (a) part of lots 17 to 35, both inclusive, concession 3;
- (b) part of the road allowance between,
 - (i) lots 16 and 17,
 - (ii) lots 18 and 19,
 - (iii) lots 20 and 21,
 - (iv) lots 22 and 23,
 - (v) lots 24 and 25,
 - (vi) lots 26 and 27,
 - (vii) lots 28 and 29,
 - (viii) lots 30 and 31,
 - (ix) lots 32 and 33, and
 - (x) lots 34 and 35,
 concession 3; and
- (c) part of the road allowance between the townships of Cramahe and Haldimand;

and, being a strip of land 300 feet wide, lying between two lines drawn parallel to, on opposite sides of, and distant 150 feet measured perpendicularly from a centre line and centre line produced and, being that portion of the King's Highway coloured red and illustrated on Department of Highways plan P-3177-41 filed in the office of the Registrar of Regulations at Toronto as number 261, and premising that all bearings herein are astronomic and are referred to the meridian through the south-east angle of the Township of Cramahe in longitude 77° 46' 35" west, the centre line may be located as follows:

Commencing at a point in the centre line of the road allowance between the townships of Cramahe and Haldimand, the centre line being the westerly limit of the herein-described lands, the point being,

- (i) north 17° 12' 30" west 1352.76 feet, and
- (ii) south 75° 24' west 33.03 feet,

Lot 35,
Con. 3

from a monument marking the south-west angle of lot 35 concession 3, thence north 75° 24' east 3953.23 feet to a point in the westerly limit of lot 32 concession 3 distant 1198.67 feet measured north 17° 20' 30" west along the westerly limit from a monument, marking the south-west angle of lot 32 concession 3; thence north 75° 24' east 4045.16 feet to a point in the easterly limit of lot 30 concession 3 distant 910.77 feet measured north 17° 10' 30" west along the easterly limit from a monument marking the south-east angle of lot 30 concession 3; thence north 75° 24' east 839.47 feet; thence north-easterly 732.92 feet on a curve left of 2864.79 feet radius, the chord equivalent being 730.92 feet measured north 68° 04' 15" east; thence north 60° 44' 30" east 1176.47 feet to a point in the easterly limit of lot 28 concession 3 distant 1085.49 feet measured north 17° 32' 30" west along the easterly limit from a monument, marking the south-east angle of lot 28; thence north 60° 44' 30" east 5527.75 feet to a point in the easterly limit of lot 24 concession 3 distant 2087.27 feet measured north 18° 20' 30" west along the easterly limit from a monument marking the south-east angle of lot 24; thence north 60° 44' 30" east 3167.34 feet; thence north-easterly 990.0 feet on a curve right of 5729.58 feet radius, the chord equivalent being 988.77 feet measured north 65° 41' 30" east; thence north 70° 38' 30" east 2614.23 feet to a point in the easterly limit of lot 19 concession 3 distant 2708.41 feet measured north 18° 55' west along the easterly limit from a monument marking the south-east angle of lot 19; thence north 70° 38' 30" east 151.62 feet; thence north-easterly 1732.50 feet on a curve left of 2864.79 feet radius, the chord equivalent being 1706.22 feet measured north 53° 19' east; thence north 35° 59' 30" east 1352.73 feet to a point in the westerly limit of lot 16 concession 3 distant 2393.66 feet measured south 17° 15' 30" east along the westerly limit from the north-west angle of lot 16, the westerly limit being the easterly limit of the herein-described lands.

2. In the Township of Cramahe in the County of Northumberland, being that portion of the King's Highway coloured red and illustrated on Department of Highways plan P-3177-41 filed in the office of the Registrar of Regulations at Toronto as number 261, and premising that all bearings herein are astronomic and are referred to the meridian through the south-east angle of the Township of Cramahe in longitude 77° 46' 35" west, bounded by a line located as follows:

Commencing at a point in the westerly limit of lot 16 concession 3 distant 2206.45 feet measured south $17^{\circ} 15' 30''$ east along the westerly limit from the north-west angle of lot 16, thence north $35^{\circ} 59' 30''$ east 32.76 feet to a monument; thence north $37^{\circ} 24'$ east 190.42 feet; thence north-easterly 1725.12 feet on a curve right of 3014.79 feet radius, the chord equivalent being 1701.68 feet measured north $52^{\circ} 15' 26''$ east to a monument; thence north $68^{\circ} 39'$ east 881.52 feet to a point in the easterly limit of lot 15 concession 3 distant 1634.10 feet measured south $17^{\circ} 14'$ east along the easterly limit from the north-east angle of lot 15; thence south $17^{\circ} 14'$ east along the easterly limit 300.78 feet; thence south $68^{\circ} 39'$ west 859.92 feet to a monument; thence south-westerly 1554.15 feet on a curve left of 2714.79 feet radius, the chord equivalent being 1533.02 feet measured south $52^{\circ} 14' 59''$ west; thence south $37^{\circ} 24'$ west 190.42 feet to a monument; thence south $35^{\circ} 59' 30''$ west 256.81 feet to the westerly limit of lot 16 concession 3; thence north $17^{\circ} 15' 30''$ west along the westerly limit 374.42 feet to the point of commencement.

3. In the Township of Cramahe in the County of Northumberland, being,

- (a) part of lots 11, 12, 13 and 14, concession 3;
- (b) part of the road allowance between,
 - (i) lots 12 and 13, and
 - (ii) lots 14 and 15,
 concession 3; and
- (c) part of the road allowance between the townships of Cramahe and Brighton,

and, being a strip of land 300 feet wide, lying between two lines drawn parallel to, on opposite sides of, and distant 150 feet measured perpendicularly from a centre line and centre line produced and, being that portion of the King's Highway coloured red and illustrated on Department of Highways plan P-3177-41 filed in the office of the Registrar of Regulations at Toronto as number 261, and, premising that all bearings herein are astronomic and are referred to the meridian through the south-east angle of the Township of Cramahe in longitude $77^{\circ} 46' 35''$ west, the centre line may be located as follows:

Commencing at a point in the easterly limit of lot 15 concession 3 distant 1784.49 feet measured south $17^{\circ} 14'$ east along the easterly limit from the north-east angle of lot 15 concession 3, the easterly limit being the westerly limit of the herein-described lands, thence north $68^{\circ} 39'$ east 4478.45 feet; thence north-easterly 966.64 feet on a curve right of 5729.58 feet radius, the chord equivalent being 965.49 feet measured north $73^{\circ} 28' 59''$ east to a point in the easterly limit of lot 11 concession 3 distant 4925.62 feet measured north $17^{\circ} 19' 30''$ west along the easterly limit from a monument marking the south-east angle of lot 11; thence easterly 33.19 feet on a curve right of 5729.58 feet radius, the chord equivalent being 33.18 feet measured north $78^{\circ} 28' 57''$ east to the centre line of the road allowance between the townships of Cramahe and Brighton, the centre line being the easterly limit of the herein-described lands.

6.47 miles, more or less.

(2837)

20

THE MILK INDUSTRY ACT, 1957

O. Reg. 84/59.

Marketing of Concentrated Milk—Plan.
Made—16th April, 1959.
Filed—28th April, 1959.

REGULATIONS MADE UNDER THE MILK INDUSTRY ACT, 1957

1. Clauses *a* and *b* of section 2 of Schedule 1 to Ontario Regulations 203/54 are revoked and the following substituted therefor:

- (a) "concentrated milk products" means milk products manufactured at a plant, other than,
 - (i) cheese, and
 - (ii) creamery butter made from cream delivered to the plant;
- (b) "producer" means a person engaged in the production of milk for the manufacture of concentrated milk products.

(2848)

20

THE MILK INDUSTRY ACT, 1957

O. Reg. 85/59.

Marketing of Concentrated Milk—
Marketing.
Made—28th April, 1959.
Filed—28th April, 1959.

REGULATIONS MADE BY THE BOARD UNDER THE MILK INDUSTRY ACT, 1957

MARKETING OF MILK FOR MANUFACTURE INTO CONCENTRATED MILK PRODUCTS

INTERPRETATION

1. In these regulations,

- (a) "concentrated milk products" means milk products manufactured at a plant, other than,
 - (i) cheese, and
 - (ii) creamery butter made from cream delivered to the plant;
- (b) "local board" means The Ontario Concentrated Milk Producers' Marketing Board;
- (c) "milk" means milk produced in Ontario and delivered to a plant for manufacture into concentrated milk products;
- (d) "processor" means a person engaged in the business of manufacturing concentrated milk products;
- (e) "producer" means a person engaged in the production of milk for the manufacture of concentrated milk products.

APPLICATION OF REGULATIONS

2. These regulations apply to the regulating and the controlling of the marketing locally within Ontario of milk produced in Ontario which is delivered to a plant for manufacture into concentrated milk products.

LICENCES FOR PRODUCERS

3.—(1) No person shall commence or continue to engage in the production of milk except under the authority of a licence as a producer of milk for manufacture into concentrated milk products in Form 1.

(2) Subject to regulation 5, every producer shall be deemed to be the holder of a licence as a producer of milk for manufacture into concentrated milk products in Form 1.

PROCESSORS TO BE LICENSED

4. No person shall be a processor except the holder of a licence for the operation of a plant under Ontario Regulations 88/58.

LICENCE FEES

5.—(1) Every producer shall pay licence fees at the rate of one cent for each 100 pounds or fraction thereof of milk delivered to a plant and manufactured into concentrated milk products.

(2) The processor shall deduct the licence fees payable by the producer from the sum of money due to the person from whom the milk was received.

(3) Where the sum of money due to any person from whom milk was received at a plant is less than the amount of the licence fees payable by the producer, the processor shall charge the amount of the licence fees to the account of the person from whom the milk was received.

(4) The processor shall forward to the local board the licence fees,

- (a) deducted under subregulation 2; and
- (b) charged to the account of the person from whom the milk was received under subregulation 3,

in each month not later than the 15th day of the following month.

AUTHORIZATION TO LOCAL BOARD

6.—(1) The Board authorizes the local board to use any class of licence fees and other moneys payable to it for the purposes of paying the expenses of the local board, carrying out and enforcing the Act and the regulations and carrying out the purposes of the plan under which the local board is established, and for such purposes as The Milk Producers' Co-ordinating Board recommends.

(2) The Board authorizes the local board to establish a fund in connection with the plan for the payment of any moneys that may be required for the purposes mentioned in subregulation 1.

DELEGATION OF POWERS

7. The Board delegates to the local board the power,

- (a) to stimulate, increase and improve the marketing of milk by such means as it may deem proper; and
- (b) to co-operate with a marketing board, a local board or a marketing agency of any other province for the purpose of marketing milk.

NEGOTIATING AGENCIES

8.—(1) There shall be a negotiating agency to be known as "The Negotiating Committee for Concentrated Milk Products" of sixteen persons appointed annually after the 1st day of January and before the 1st day of April upon the request in writing of the

Board, of whom eight shall be appointed by the local board and eight shall be appointed by the processors.

(2) There shall be a negotiating agency to be known as "The Negotiating Committee for Transportation of Milk for Processing" of six persons appointed annually after the 1st day of January and before the 1st day of April upon the request in writing of the Board, of whom three shall be appointed by the local board and three shall be appointed by the transporters.

(3) Where the producers who supply milk to a plant are organized under an association, there shall be a negotiating agency in respect of the plant to be known as a "Local Negotiating Committee for Transportation of Milk for Processing" of six persons appointed upon the request in writing of the Board, of whom three shall be appointed by the local board and three shall be appointed by the transporters.

9. Where the local board or the processors or the transporters, as the case may be, fail to appoint the persons in accordance with regulation 8 within seven days of receipt of the request in writing of the Board, the Board may appoint such representatives as are necessary to complete each negotiating agency.

10. The Negotiating Committee for Concentrated Milk Products is empowered to adopt or settle by agreement,

- (a) minimum prices for milk or for any class or grade of milk;
- (b) terms, conditions and forms of agreements relating to the producing or marketing of milk; and
- (c) any charges, costs or expenses, relating to the production or marketing of milk, other than charges for transportation of milk.

11. Subject to regulation 12, The Negotiating Committee for Transportation of Milk for Processing is empowered to adopt or settle by agreement charges for transportation of milk.

12. Where a Local Negotiating Committee for Transportation of Milk for Processing has been established under subregulation 3 of regulation 8, it is empowered to adopt or settle by agreement charges for transportation of milk to the plant in respect of which it is appointed.

13.—(1) A meeting of a negotiating agency may be convened by a notice in writing given by the members of the negotiating agency appointed by the local board or the processors or the transporters, as the case may be, to the other members of the negotiating agency at least three days, but not more than seven days, before the date of the meeting, stating the time and the place of the meeting.

(2) A copy of the notice under subregulation 1 shall be forwarded to the Board.

ARBITRATION

14.—(1) Where a meeting of a negotiating agency is not held in accordance with the notice under regulation 13, or where a meeting is held and the negotiating agency does not arrive at an agreement respecting all matters which it is empowered to adopt or settle by agreement, within fourteen days after the date of the meeting stated in the notice under regulation 13, the matters in dispute shall be referred by the Board to a Board of Arbitration.

(2) Where a negotiating agency decides within fourteen days after the date of the meeting stated in the notice under regulation 13 that an agreement on all matters which it is empowered to adopt or settle by agreement cannot be reached, it shall so notify the Board.

(3) Where the negotiating agency does not arrive at an agreement under subregulation 1 or 2, it may submit in writing to the Board a statement or statements of the matters in dispute.

(4) The Board of Arbitration shall consist of three members.

(5) One member may be appointed by,

(a) the members of the negotiating agency appointed by the local board,

and one other member may be appointed by,

(b) the members of the negotiating agency appointed by the processors; or

(c) the members of the negotiating agency appointed by the transporters,

as the case may be.

(6) Where two members are appointed to the Board of Arbitration in accordance with subregulation 5, the two members so appointed may appoint a third member to the Board of Arbitration but where the two members fail to agree on the third member within seven days after the Board was notified under subregulation 2, or fourteen days after the date stated in the notice under regulation 13, as the case may be, the Board shall appoint the third member.

(7) Where members of the negotiating agency fail to make the appointment to the Board of Arbitration in accordance with subregulation 5 within seven days after the Board was notified under subregulation 2, or fourteen days after the date stated in the notice under regulation 13, as the case may be, the Board shall appoint such members as are necessary to complete the Board of Arbitration.

(8) The Board shall submit to the Board of Arbitration any statement or statements of the matters in dispute received from the negotiating agency under subregulation 3.

(9) The Board of Arbitration shall meet within seven days after the appointment of the third member thereof and shall make an award in respect of the matters referred to it, or all matters which the negotiating agency is empowered to adopt or settle by agreement, as the case may be.

REVOCATION

15. Ontario Regulations 204/54, 205/54, 60/55 and 235/56 are revoked.

THE MILK INDUSTRY BOARD OF ONTARIO:

A. B. CURREY,
Chairman.

(Seal)

A. P. CLARK,
Secretary.

Dated at Toronto, this 28th day of April, 1959.

FORM 1

The Milk Industry Act, 1957

LICENCE AS A PRODUCER OF MILK FOR
MANUFACTURE INTO CONCENTRATED
MILK PRODUCTS

Under *The Milk Industry Act, 1957* and the regulations, and subject to the limitations thereof, this licence is issued

to.....
(name)

of.....
(address)

to produce milk.

Issued at Toronto, this day of , 19 .

THE MILK INDUSTRY BOARD OF ONTARIO:

.....
Chairman

.....
Secretary

(2849)

20

THE FARM PRODUCTS MARKETING ACT

O. Reg. 86/59.

The Ontario Tender Fruit Growers'
Marketing-for-Processing Plan.

Made—30th April, 1959.

Filed—1st May, 1959.

REGULATIONS MADE UNDER
THE FARM PRODUCTS MARKETING ACT

1. The plan in Schedule 1 is established for control and regulation of the marketing within Ontario of tender fruit.

SCHEDULE 1

The Farm Products Marketing Act

PLAN

1. This plan may be cited as "The Ontario Tender Fruit Growers' Marketing-for-Processing Plan".

INTERPRETATION

2. In this plan,

(a) "processing" means canning, dehydrating, drying, freezing, or processing with sugar or sulphur dioxide or any other chemical;

(b) "processor" means a person engaged in the business of processing tender fruit;

(c) "producer" means a person engaged in the production of tender fruit; and

(d) "tender fruit" means peaches, pears, plums and cherries produced in Ontario, except peaches, pears, plums and cherries which are used for any purpose other than processing.

APPLICATION OF PLAN

3. This plan applies to the control and regulation of the marketing of tender fruit locally within Ontario.

LOCAL BOARD

4. There shall be a local board to be known as "The Ontario Tender Fruit Growers' Marketing Board".

5. The local board shall consist of eleven producer-members elected or appointed in accordance with sections 12 and 13.

6. Members of the local board shall be elected or appointed in accordance with the provisions of this plan and shall hold office until their successors are elected or appointed.

MEMBERS OF LOCAL BOARD

7. The members of the local board who shall hold office until their successors are elected are:

- (a) W. C. Nickerson, St. Catharines;
- (b) R. D. Young, Grimsby;
- (c) R. S. McIntyre, Winona;
- (d) G. Ross Bruner, Ruthven;
- (e) A. G. Shantz, Ridgeville;
- (f) Victor Dyck, Niagara-on-the-Lake;
- (g) William Honsberger, Jordan Station;
- (h) R. H. Rittenhouse, Vineland Station;
- (i) H. C. Freel, Stoney Creek;
- (j) W. J. Hunter, Virgil;
- (k) R. A. Craise, St. Catharines;
- (l) R. C. Moyer, Grimsby;
- (m) H. Schuyler, Paris;
- (n) L. Puddicombe, Winona;
- (o) Paul A. Fisher, Burlington; and
- (p) Howard Haist, Fenwick.

DISTRICTS

8. Producers shall be divided into six districts and the districts shall be comprised as follows:

- (a) District 1, comprising the counties of Halton and Peel;
- (b) District 2, comprising the County of Wentworth;
- (c) District 3, comprising the County of Lincoln;
- (d) District 4, comprising the County of Welland;
- (e) District 5, comprising the counties of Norfolk and Brant; and
- (f) District 6, comprising the counties of Essex, Kent and Lambton.

COUNTY GROUPS

9.—(1) Producers in each of the counties named in section 8 shall form a county group but the producers of a county mentioned in District 1, 5 or 6 may by order of the local board be joined with the producers of any other county in the same district to form a county group.

(2) A producer in a territorial district or in a county not included in a district mentioned in section 8 may become a member of the county group of producers nearest to his place of production.

COMMITTEES

10. There shall be a committee in each district to be known as the "District Tender Fruit Growers' Committee".

11. Within one month after The Ontario Tender Fruit Growers' Marketing-for-Processing Plan is established, and each year thereafter on or before the 15th day of March, each county group shall elect a representative or representatives to the District Tender Fruit Growers' Committee on the basis of one representative for each fifty producers or fraction thereof.

ELECTION OF MEMBERS TO LOCAL BOARD

12.—(1) Within two months after The Ontario Tender Fruit Growers' Marketing-for-Processing Plan is established, and each year thereafter on or before the 31st day of March, each District Tender Fruit Growers' Committee may elect, from the producers in the district, members to the local board as follows:

- (a) District 1, one member;
- (b) District 2, two members;
- (c) District 3, five members;
- (d) District 4, one member;
- (e) District 5, one member; and
- (f) District 6, one member.

(2) No person shall be eligible for election from any district unless he is a member of a county group within the district.

APPOINTMENTS TO LOCAL BOARD

13.—(1) The members elected to the local board shall at its first meeting after the 31st day of March appoint such producer-members as are necessary to complete the local board.

(2) When a member elected or appointed to the local board dies or resigns, the members of the local board may appoint a producer-member for the unexpired term.

(3) Any person appointed a member to the local board under subsection 1 or 2 shall be a member of a county group for the district for which he is appointed.

(2864)

20

THE GAME AND FISHERIES ACT

O. Reg. 87/59.

Open Season for Ruffed Grouse, Sharp-tailed Grouse, Spruce Partridge and Ptarmigan.

Made—30th April, 1959.

Filed—4th May, 1959.

REGULATIONS MADE UNDER THE GAME AND FISHERIES ACT

1. Subregulation 1 of regulation 1 of Ontario Regulations 31/59 is revoked and the following substituted therefor:

(1) Ruffed grouse, sharp-tailed grouse and spruce partridge may be hunted, killed or destroyed in those parts of Ontario described in,

(a) Schedule 1, from the 15th day of September to the 25th day of November, both inclusive, in each of the years 1959, 1960 and 1961;

(b) Schedule 2, from the 19th day of September to the 31st day of October, both inclusive, in the year 1959; and

(c) Schedule 3, from the 3rd day of October to the 31st day of October, both inclusive, in the year 1959.

2. Ontario Regulations 31/59 are amended by adding thereto the following Schedules:

SCHEDULE 2

1. The territorial districts of Manitoulin and Parry Sound.
2. Those parts of the territorial districts of Algoma, Nipissing and Sudbury lying southerly of the line described in item 2 of Schedule 1.
3. That part of the Territorial District of Muskoka lying easterly and northerly of a line described as follows:

Commencing at the intersection of the southerly boundary of the Territorial District of Muskoka and the centre line of that part of the King's Highway known as number 11; thence in a general northerly direction along that centre line to its intersection with the centre line of that part of the King's Highway known as number 69; thence in a general north-westerly direction along that centre line to the northerly boundary of that territorial district.
4. The Provisional County of Haliburton.
5. The counties of Carleton, Dundas, Frontenac, Glengarry, Grenville, Hastings, Lanark, Leeds, Lennox and Addington, Northumberland, Peterborough, Prescott, Prince Edward, Renfrew, Russell, Stormont, and Victoria, and the County of Durham except the Township of Darlington.
6. That part of the Township of Orillia in the County of Simcoe lying easterly of that part of the King's Highway known as number 11 lying north of the community known as Washago.
7. Those parts of the townships of Rama, Mara, Thorah (including Canise or Thorah Island),

Brock and Reach in the County of Ontario lying easterly of a line described as follows:

Commencing at the intersection of the northerly boundary of the Township of Rama with the centre line of that part of the King's Highway known as number 69; thence in a general southerly direction along that centre line to its intersection with the centre line of that part of the King's Highway known as number 12; thence in a general southerly direction along that centre line to the southerly boundary of the Township of Reach.

SCHEDULE 3

1. The counties of Brant, Bruce, Dufferin, Elgin, Essex, Grey, Haldimand, Halton, Huron, Kent, Lambton, Lincoln, Middlesex, Norfolk, Oxford, Peel, Perth, Waterloo, Welland, Wellington, and Wentworth.
2. The County of Simcoe except that part of the Township of Orillia described in item 6 of Schedule 2.
3. The townships of Georgina and North Gwillimbury in the County of York.
4. The townships of Scott and Uxbridge and the parts of the townships of Rama, Mara, Thorah (including Canise or Thorah Island), Brock and Reach lying westerly of the line described in item 7 of Schedule 2 in the County of Ontario.
5. That part of the Territorial District of Muskoka lying westerly and southerly of the line described in item 3 of Schedule 2.

(2865)

20

Publications Under The Regulations Act

May 23rd, 1959

CORRIGENDUM

THE PUBLIC HOSPITALS ACT, 1957

In the May 2nd issue of the Ontario Gazette, on page 141 (foot pagination) "O. Reg. 73/57" should read "O. Reg. 73/59".

(2901)

21

THE PROVINCIAL PARKS ACT, 1958

O. Reg. 88/59.

Designation of Parks.

Made—30th April, 1959.

Filed—4th April, 1959.

REGULATIONS MADE UNDER THE PROVINCIAL PARKS ACT, 1958

1. Appendix B to Ontario Regulations 144/57 is amended by adding thereto the following schedule:

SCHEDULE 32

WINDY LAKE PROVINCIAL PARK

In the geographic townships of Cascaden and Dowling in the Territorial District of Sudbury, described as follows:

Premising that the bearings herein are astronomic and referred to the meridian through the north-easterly angle of Lot 12, Concession VI, in the Township of Dowling;

(a) in the geographic Township of Cascaden,

(i) those parts of lots 1 and 2, Concession VI, described as follows:

Commencing at a point in the south-easterly limit of the Cartier Road where the same is intersected by the easterly limit of Lot 2, distant 1646.51 feet, more or less, measured south $0^{\circ} 22' 30''$ east along the easterly limit of that lot from the north-easterly angle of that lot; thence south $29^{\circ} 08' 30''$ west along the south-easterly limit of the Cartier Road 70.92 feet; thence south-westerly along that limit on a curve to the right of radius 1482.69 feet an arc distance of 499.01 feet, the chord equivalent being 496.66 feet measured south $38^{\circ} 47'$ west; thence south $48^{\circ} 25' 30''$ west along that limit 531.38 feet; thence south-westerly along that limit on a curve to the right of radius 1482.69 feet an arc distance of 349.35 feet, the chord equivalent being 348.54 feet measured south $55^{\circ} 10' 30''$ west; thence south $9^{\circ} 58' 40''$ east 780.93 feet; thence south $15^{\circ} 05'$ east 761.0 feet; thence east astronomically 180 feet, more or less, to the water's edge on the northerly shore of Windy Lake; thence in a general easterly direction following that water's edge to the production southerly of the easterly limit of Lot 1; thence north $0^{\circ} 23'$

west along that production and the easterly limit of that lot 1413.53 feet, more or less, to the south-westerly limit of the right-of-way of the Canadian Pacific Railway; thence north $57^{\circ} 58'$ west along that limit 831.42 feet; thence north-westerly along that limit on a curve to the right of radius 3064.93 feet an arc distance of 1143.86 feet, the chord equivalent being 1137.23 feet measured north $47^{\circ} 16' 30''$ west; thence north $36^{\circ} 35'$ west along that limit 577.38 feet, more or less, to the south-easterly limit of the Cartier Road; thence south $73^{\circ} 09'$ west along that limit 218.02 feet; thence south-westerly along that limit on a curve to the left of radius 333.06 feet an arc distance of 255.82 feet, the chord equivalent being 249.58 feet measured south $51^{\circ} 08' 45''$ west; thence south $29^{\circ} 08' 30''$ west along that limit 750.47 feet, more or less, to the point of commencement, and

(ii) that part of Lot 1, Concession VI, described as follows:

Commencing at a point in the south-westerly limit of the Cartier Road where the same is intersected by the easterly limit of that lot distant 1474.7 feet, more or less, measured south $0^{\circ} 23'$ east along the easterly limit of that lot from the north-easterly angle thereof; thence south $0^{\circ} 23'$ east along the easterly limit of that lot 550.91 feet to the north-easterly limit of the right-of-way of the Canadian Pacific Railway; thence north $57^{\circ} 58'$ west along that limit 577.40 feet; thence north-westerly along that limit on a curve to the right of radius 2664.93 feet an arc distance of 994.58 feet, the chord equivalent being 988.82 feet measured north $47^{\circ} 16' 30''$ west; thence north $36^{\circ} 35'$ west along that limit 159.13 feet, more or less, to the south-westerly limit of the Cartier Road; thence south $62^{\circ} 25'$ east along that limit 707.66 feet; thence south-easterly along that limit on a curve to the left of radius 1482.19 feet an arc distance of 303.96 feet, the chord equivalent being 303.43 feet measured south $68^{\circ} 17' 30''$ east; thence south $74^{\circ} 10'$ east along that limit 359.45 feet; thence south-easterly along that limit on a curve to the right of radius 1224.07 feet an arc distance of 54.51 feet, the chord equivalent being 54.50 feet measured south $72^{\circ} 53' 30''$ east to the point of commencement;

(b) in the geographic Township of Dowling,

(i) that part of Lot 12, Concession VI, described as follows:

Commencing at a point in the south-westerly limit of the Cartier Road where the same is intersected by the westerly limit of that lot distant 1474.7 feet measured south $0^{\circ} 23'$ east along that limit from the north-westerly angle thereof; thence south-easterly

along the south-westerly limit of the Cartier Road on a curve to the right of radius 1224.07 feet an arc distance of 1152.56 feet, the chord equivalent being 1110.46 feet measured south 44° 38' 30" east; thence south 17° 40' east along that limit 258.0 feet; thence south-easterly along that limit on a curve to the left of radius 1256.07 feet an arc distance of 250.80 feet, the chord equivalent being 250.38 feet measured south 23° 23' 15" east to the north-easterly limit of the right-of-way of the Canadian Pacific Railway; thence north 57° 58' west along that limit 675.99 feet; thence north 32° 02' east along that limit 100 feet; thence north 57° 58' west along that limit 512.0 feet, more or less, to the westerly limit of that lot; thence north 0° 23' west along the westerly limit of that lot 550.91 feet, more or less, to the point of commencement,

- (ii) those parts of Lot 12, concessions V and VI, described as follows:

Commencing at a point in the south-westerly limit of the right-of-way of the Canadian Pacific Railway where the same is intersected by the westerly limit of Lot 12, Concession VI, distant 2499.44 feet measured southerly along the westerly limit of that lot from the north-westerly angle thereof; thence south 57° 58' east along the south-westerly limit of that right-of-way 257.98 feet; thence north 32° 02' east along that limit 50 feet; thence south 57° 58' east along that limit 500 feet; thence north 32° 02' east along that limit 50 feet; thence south 57° 58' east along that limit 3592.88 feet; thence south-easterly along that limit on a curve to the right of radius 1332.69 feet an arc distance of 60.62 feet, the chord equivalent being 60.62 feet measured south 56° 39' 50" east; thence south-easterly along the south-westerly limit of the right-of-way of the Canadian Pacific Railway on a curve to the right of radius 1383.19 feet an arc distance of 102.01 feet, the chord equivalent being 101.99 feet measured south 41° 08' 40" east; thence south 28° 12' west 401.69 feet; thence west astronomically 318 feet, more or less, to the water's edge on the northerly shore of Windy Lake; thence in a general north-westerly direction following that water's edge to the production southerly of the westerly limit of Lot 12, Concession VI; thence north 0° 23' west along the westerly limit of that lot 1413.53 feet, more or less, to the point of commencement, and

- (iii) those parts of Lot 12, concessions V and VI, described as follows:

Commencing at a point in the line between concessions V and VI distant 829.24 feet measured north 87° 25' west thereon from the south-easterly angle of Lot 12, Concession VI; thence south 28° 12' west 330.82 feet to a point in the north-easterly limit of the right-of-way of the Canadian Pacific Railway; thence north-westerly along that limit on a curve to the left of radius 1532.69 feet an arc distance of 143.46 feet, the chord equivalent being 143.41 feet measured north 55° 17' 05" west; thence north 57° 58' west along

that limit 2686.58 feet, more or less, to the south-easterly limit of the Cartier Road; thence north 88° 13' 30" east along that limit 2114.20 feet; thence south 2° 21' west 861.49 feet; thence south 58° 47' east 616.89 feet; thence south 28° 12' west 113.60 feet, more or less, to the point of commencement.

(2866)

21

THE ONTARIO FUEL BOARD ACT, 1954

O. Reg. 89/59.

General.

Made—13th April, 1959.

Approved—30th April, 1959.

Filed—4th May, 1959.

REGULATIONS MADE BY THE BOARD UNDER THE ONTARIO FUEL BOARD ACT, 1954

1. Clause *c* of subregulation 1 of regulation 1 of Ontario Regulations 199/54 is revoked and the following substituted therefor:

- (c) to produce oil or natural gas, or

2. Regulation 2 of Ontario Regulations 199/54 is amended by adding thereto the following subregulation:

- (4) A licence in Form 6 is issued upon the condition that the holder maintains a complete record of all casing used, formations encountered, water, gas and oil encountered and water levels in his drilling or boring operations.

3. Subregulation 2 of regulation 3 of Ontario Regulations 199/54 is revoked and the following substituted therefor:

- (2) A licence other than a licence for a machine for boring or drilling wells, shall not be transferable.

4.—(1) Clause *b* of regulation 4 of Ontario Regulations 199/54 is revoked and the following substituted therefor:

- (b) to prospect for oil or natural gas. . . . no charge.

(2) The said regulation 4 is amended by adding thereto the following clause:

- (cc) to produce oil where the amount of oil produced in the year preceding the year for which the application for a licence is made,

- (i) did not exceed 50 barrels. . . . no charge

- (ii) exceeded 50 barrels. \$10

(3) Subclause *i* of clause *d* of the said regulation 4 is revoked and the following substituted therefor:

- (i) exceeded 500,000 cubic feet but did not exceed 10,000,000 cubic feet. \$10

5. Regulation 10 of Ontario Regulations 199/54 is amended by adding thereto the following subregulation:

- (2) Where a well is drilled or bored into and not below a formation of Devonian age, the spacing required in clauses *b* and *c* of subregulation 1 may be reduced to 250 feet and 500 feet, respectively.

6. Regulation 11 of Ontario Regulations 199/54 is revoked and the following substituted therefor:

- 11.—(1) An application for a permit to bore, drill, dig or sink a well for oil or natural gas shall be made in duplicate to the Board in Form 9.
- (2) The Board may require such further information in support of the application as it deems necessary.
- (3) A permit to bore, drill, dig or sink a well for oil or natural gas shall be in Form 2A and the fee therefor shall be \$10.
- (4) A permit in Form 2A is not transferable.

7. Ontario Regulations 199/54 are amended by adding thereto the following regulation:

29a. Every person engaged in the distribution or transmission of gas in Ontario,

- (a) shall report to the Board in person or by telephone or telegraph immediately upon the fact becoming known to him
 - (i) any fatality,
 - (ii) any fire or explosion resulting in property damage estimated to exceed \$250.00 in amount,
 - (iii) any fire or explosion resulting in personal injury requiring medical treatment,

where such fatality, fire or explosion was caused or appears to have been caused directly or indirectly by gas distributed or transmitted by such person;

- (b) shall report forthwith to the Board in writing the information required under clause a; and
- (c) shall, on the request of the Board or an inspector, supply such additional information as may be required concerning any such fatality, fire or explosion.

8. Ontario Regulations 199/54 are amended by adding thereto the following Form:

FORM 2A

No.....

The Ontario Fuel Board Act, 1954

PERMIT TO DRILL A WELL FOR OIL OR NATURAL GAS

Under *The Ontario Fuel Board Act, 1954*, and the regulations and subject to the limitations thereof, this permit is issued

to.....
of.....
to drill a well for oil or natural gas, described as follows:

Location:

County..... Township.....

Lot..... Concession.....

Co-ordinates: N-S.....

E-W.....

Name of Well and Number.....

Name of Landowner.....
Property Well Number.....
Depth not to Exceed.....feet.
This Permit expires on.....
Not Transferable.

ONTARIO FUEL BOARD

by.....

date.....

9. Form 3 of Ontario Regulations 199/54 is revoked and the following substituted therefor:

FORM 3

Licence Fee..... Licence No.....

The Ontario Fuel Board Act, 1954

LICENCE TO PRODUCE OIL OR NATURAL GAS

Under *The Ontario Fuel Board Act, 1954*, and the regulations, and subject to the limitations thereof, this licence is issued

to.....

of.....

to produce oil or natural gas.

This licence is not transferable.

This licence expires with the 31st of December, 19.....

Issued at Toronto this..... day of.....

....., 19.....

ONTARIO FUEL BOARD

ONTARIO FUEL BOARD:

A. R. CROZIER,

L. R. MacTAVISH,

J. J. WINGFELDER,

J. S.YOERGER.

Toronto, April 13th, 1959.

(2867)

21

THE HIGHWAY TRAFFIC ACT

O. Reg. 90/59.

Speed Limits.

Made—30th April, 1959.

Filed—4th May, 1959.

REGULATIONS MADE UNDER THE HIGHWAY TRAFFIC ACT

1.—(1) No person shall drive a motor vehicle upon those parts of the King's Highway described in Schedule 1 at a greater rate of speed than 55 miles per hour.

(2) Subregulation 1 does not apply to a commercial motor vehicle that is not a public vehicle and that has a gross weight of eight tons or more.

2.—(1) Subject to subregulation 2, no person shall drive a motor vehicle upon those parts of the King's Highway described in Schedule 2 at a greater rate of speed than 60 miles per hour.

(2) No person shall drive a commercial motor vehicle that is not a public vehicle and that has a gross weight of eight tons or more upon those parts of the King's Highway described in Schedule 2 at a greater rate of speed than 55 miles per hour.

3. Ontario Regulations 210/56, 35/58 and 54/58 are revoked.

SCHEDULE 1

1. That part of the King's Highway known as the Queen Elizabeth Way lying between its intersection with the King's Highway known as No. 27 in the Municipality of Metropolitan Toronto and a point situated 1000 feet measured westerly therealong from its intersection with the westerly limits of a roadway known as Ontario Street in the Township of Louth in the County of Lincoln, excepting therefrom that part of the Queen Elizabeth Way known as the Stoney Creek Traffic Circle in the Township of Saltfleet in the County of Wentworth, more particularly described in item 1 of Schedule D and item 7 of Schedule B of Ontario Regulations 209/56.
2. That part of the King's Highway known as the Queen Elizabeth Way lying between a point east of the Homer Bridge in the Township of Grantham in the County of Lincoln and situate 300 feet measured easterly therealong from the intersection of the said highway with the King's Highway known as No. 8 and its intersection with the westerly limits of the Town of Fort Erie, excepting therefrom that branch of the Queen Elizabeth Way known as the Niagara Falls Extension.

SCHEDULE 2

1. That part of the King's Highway known as No. 400 lying between its intersection with the King's Highway known as No. 401 in the Township of North York in the County of York and its intersection with the King's Highway known as Number 12 in the Township of Medonte in the County of Simcoe.
2. That part of the King's Highway known as No. 27 in the Township of Etobicoke in the County of York lying between its intersection with the King's Highway known as No. 401 and a point situate 1000 feet measured northerly therealong from its intersection with a roadway known as the Queensway.
3. That part of the King's Highway known as No. 401 lying between its intersection with the Ontario-Quebec boundary and a point in the northerly branch of the highway situate in the Township of Sandwich South in

the County of Essex measured 1800 feet easterly therealong from its intersection with the King's Highway known as No. 3B, and lying between the first intersection and a point in the southerly branch of the highway situate in the said Township of Sandwich South measured 1500 feet northeasterly therealong from its intersection with the King's Highway known as No. 3, excepting therefrom that part in the County of Leeds lying between the point situate east of the Town of Gananoque where the said Highway No. 401 intersects the King's Highway known as No. 2 and the point situate west of the City of Brockville where the said highways intersect.

4. That part of the King's Highway known as the Queen Elizabeth Way situate in the Municipality of Metropolitan Toronto lying between a point situate 1000 feet measured westerly therealong from the centre line of the bridge over the Humber River and a point situate 1300 feet measured easterly therealong from its intersection with the King's Highway known as No. 27.
5. That part of the King's Highway known as No. 11 lying between the westerly limit of the Town of Hearst in the District of Cochrane and the easterly limit of the Improvement District of Long Lac in the District of Thunder Bay.

(2868)

21

THE HIGHWAY TRAFFIC ACT

O. Reg. 91/59.

Speed Limits.

Made—30th April, 1959.

Filed—4th May, 1959.

REGULATIONS MADE UNDER THE HIGHWAY TRAFFIC ACT

1. Schedule D of Ontario Regulations 209/56, as made by Ontario Regulations 202/57 and amended by Ontario Regulations 46/58, 75/58, 99/58, 189/58, 218/58, 270/58 and 289/58 is further amended by adding thereto the following item:

11. That part of the King's Highway known as the Queen Elizabeth Way in the Township of Grantham in the County of Lincoln lying between a point west of the Homer Bridge and situate 900 feet measured westerly therealong from the intersection of the said highway with the King's Highway known as No. 8, and a point east of the Homer Bridge and situate 300 feet measured easterly therealong from the intersection of the said highway with the King's Highway known as No. 8.

(2869)

21

Publications Under The Regulations Act

May 30th, 1959

THE HOSPITAL SERVICES COMMISSION ACT, 1957

O. Reg. 92/59.

General.

Made—2nd April, 1959.

Approved—16th April, 1959.

Filed—11th May, 1959.

REGULATIONS MADE BY THE COMMISSION UNDER THE HOSPITAL SERVICES COMMISSION ACT, 1957

1. Regulations 40 and 41 of Ontario Regulations 197/58 are revoked and the following substituted therefor:

40.—(1) The hospitals listed in Schedules 2, 3, 4 and 6 are approved for the purpose of the plan of hospital care insurance.

(2) Each hospital listed in Schedule 5 is approved for the purpose of providing such services to insured persons as are provided for by the terms of the contract entered into by the hospital with the Commission.

(3) Each hospital listed in Schedule 7 is approved for the purpose of providing such services to insured persons as are provided for by the terms of the contract entered into by the hospital with the Commission, towards which Canada makes no contribution.

41.—(1) The standard-ward accommodation in a hospital listed in Schedule 2, 3 or 4 shall not be less than 50 per cent of the total bed capacity unless the Commission otherwise orders.

(2) The standard-ward accommodation in a hospital listed in Schedule 5 or 7 shall not be less than the percentage of the total bed capacity of that hospital as may be determined from time to time by the Commission.

2. Regulation 44 of Ontario Regulations 197/58 is revoked and the following substituted therefor:

44. The rates charged by a hospital listed in Schedule 2, 3, 4, 5 or 7 to insured persons for services other than insured services, to all patients who are not insured persons and to all insurers, agencies or corporations who pay hospital charges on behalf of such patients, shall be the rates approved for that hospital by the Commission.

3. Subregulations 1 and 2 of regulation 45 of Ontario Regulations 197/58 are revoked and the following substituted therefor:

INSURED SERVICES IN ONTARIO

45.—(1) Subject to subregulation 3, an insured person shall be entitled to receive insured services in a hospital listed in Schedule 2, 3, 4 or 6 without paying any charge to the hospital for such services.

(2) Subject to subregulation 3, an insured person shall be entitled to receive those insured services in a hospital listed in Schedule 5 or 7

that are in accordance with the terms of the contract entered into by that hospital with the Commission, without paying any charge to the hospital for such services.

4. Schedules 2, 3, 4, 5 and 6 to Ontario Regulations 197/58 are revoked and the following substituted therefor:

SCHEDULE 2

PUBLIC GENERAL HOSPITALS

PART I

Active Treatment Hospitals:

LOCATION	NAME OF HOSPITAL
1. Ajax	Ajax and Pickering Hospital
2. Alliston	Stevenson Memorial Hospital
3. Almonte	Rosamond Memorial Hospital
4. Arnprior	Arnprior and District Memorial Hospital
5. Atikokan	Atikokan General Hospital
6. Barrie	Royal Victoria Hospital
7. Belleville	Belleville General Hospital
8. Blind River	S. Joseph's General Hospital
9. Bowmanville	Bowmanville General Hospital
10. Bracebridge	Bracebridge Memorial Hospital
11. Brampton	Peel Memorial Hospital
12. Brantford	Brantford General Hospital
13. Brantford	St. Joseph's Hospital
14. Brockville	Brockville General Hospital
15. Brockville	St. Vincent de Paul Hospital
16. Campbellford	Campbellford Memorial Hospital
17. Carleton Place	Carleton Place and District Memorial Hospital
18. Chapleau	Lady Minto Hospital
19. Chatham	Public General Hospital
20. Chatham	St. Joseph's Hospital
21. Chesley	Chesley and District Memorial Hospital
22. Clinton	Clinton Public General Hospital
23. Cobourg	Cobourg General Hospital Association
24. Cochenour	Margaret Cochenour Memorial Hospital
25. Cochrane	Lady Minto Hospital
26. Collingwood	General and Marine Hospital
27. Cooksville	South Peel Hospital
28. Cornwall	Cornwall General Hospital
29. Cornwall	Hotel Dieu Hospital

LOCATION	NAME OF HOSPITAL	LOCATION	NAME OF HOSPITAL
30. Dryden	Dryden District General Hospital	71. Markdale	Centre Grey General Hospital
31. Dunnville	Haldimand War Memorial Hospital	72. Matheson	Bingham Memorial Hospital
32. Durham	Durham Memorial Hospital	73. Mattawa	Mattawa General Hospital
33. Englehart	Englehart and District Hospital	74. Meaford	Meaford General Hospital
34. Espanola	Espanola General Hospital	75. Midland	St. Andrew's Hospital
35. Exeter	South Huron and District Hospital	76. Mount Forest	Louise Marshall Hospital
36. Fergus	Groves Memorial Hospital	77. New Liskeard	New Liskeard and District Hospital
37. Fort Erie	Douglas Memorial Hospital	78. Newmarket	York County Hospital
38. Fort Frances	LaVerendyre Hospital	79. Niagara Falls	The Greater Niagara General Hospital
39. Fort William	McKellar General Hospital	80. Niagara-on-the-Lake	Niagara Hospital
40. Galt	South Waterloo Memorial Hospital	81. Nipigon	Nipigon District Hospital
41. Geraldton	Little Long Lac Hospital	82. North Bay	North Bay Civic Hospital
42. Goderich	Alexandra Marine and General Hospital	83. North Bay	St. Joseph's General Hospital
43. Grimsby	West Lincoln Memorial Hospital	84. Oakville	Oakville-Trafalgar Memorial Hospital
44. Guelph	Guelph General Hospital	85. Orangeville	Dufferin Area Hospital
45. Guelph	St. Joseph's Hospital	86. Orillia	Orillia Soldiers' Memorial Hospital
46. Haileybury	Misericordia Hospital	87. Oshawa	Oshawa General Hospital
47. Hamilton	Hamilton General Hospital	88. Ottawa	Ottawa Civic Hospital
48. Hamilton	St. Joseph's Hospital	89. Ottawa	Ottawa General Hospital
49. Hanover	Hanover Memorial Hospital	90. Ottawa	The Salvation Army Grace Hospital
50. Hawkesbury	Notre-Dame Hospital	91. Ottawa	St. Louis-Marie de Montfort Hospital
51. Hawkesbury	St. Coeur de Marie Hospital	92. Owen Sound	General and Marine Hospital
52. Hearst	Notre-Dame Hospital	93. Palmerston	Palmerston General Hospital
53. Huntsville	Huntsville District Memorial Hospital	94. Paris	Willett Hospital
54. Ingersoll	Alexandra Hospital	95. Parry Sound	Parry Sound General Hospital
55. Iroquois Falls	Anson General Hospital	96. Parry Sound	St. Joseph's Hospital
56. Kenora	Kenora General Hospital	97. Pembroke	Pembroke Cottage Hospital
57. Kenora	St. Joseph's Hospital	98. Pembroke	General Hospital
58. Kincardine	Kincardine General Hospital	99. Penetanguishene	General Hospital
59. Kingston	Kingston General Hospital	100. Perth	Great War Memorial Hospital
60. Kingston	Hotel Dieu Hospital	101. Peterborough	The Peterborough Civic Hospital
61. Kirkland Lake	Kirkland Lake and District Hospital	102. Peterborough	St. Joseph's Hospital
62. Kitchener	Kitchener-Waterloo Hospital	103. Petrolia	Charlotte Eleanor Englehart Hospital
63. Kitchener	St. Mary's Hospital	104. Picton	Prince Edward County Hospital
64. Leamington	Leamington and District Memorial Hospital	105. Port Arthur	The General Hospital of Port Arthur
65. Lindsay	Ross Memorial Hospital	106. Port Arthur	St. Joseph's General Hospital
66. Listowel	Listowel Memorial Hospital	107. Port Colborne	Port Colborne General Hospital
67. Little Current	St. Joseph's Hospital	108. Port Hope	Port Hope Hospital
68. London	Victoria Hospital	109. Port Perry	Community Memorial Hospital
69. London	St. Joseph's Hospital	110. Renfrew	Victoria Hospital
70. Manitowadge	Manitowadge General Hospital		

LOCATION	NAME OF HOSPITAL
111. St. Catharines	St. Catharines General Hospital
112. St. Catharines	Hotel Dieu Hospital
113. St. Mary's	St. Mary's Memorial Hospital
114. St. Thomas	St. Thomas-Elgin Memorial Hospital
115. Sarnia	Sarnia General Hospital
116. Sarnia	St. Joseph's Hospital
117. Sault Ste. Marie	Plummer Memorial Public Hospital
118. Sault Ste. Marie	The General Hospital
119. Scarborough	Scarborough General Hospital
120. Seaforth	Scott Memorial Hospital
121. Shelburne	Shelburne District Hospital
122. Sioux Lookout	Sioux Lookout General Hospital
123. Simcoe	Norfolk General Hospital
124. Smiths Falls	Smiths Falls Public Hospital
125. Smiths Falls	St. Francis General Hospital
126. Smooth Rock Falls	Smooth Rock Falls Hospital
127. Southampton	Saugeen Memorial Hospital
128. South Porcupine	Porcupine General Hospital
129. Stratford	Stratford General Hospital
130. Strathroy	The General Hospital
131. Sturgeon Falls	St. Jean de Brebeuf Hospital
132. Sudbury	St. Joseph's Hospital
133. Sudbury	Sudbury General Hospital
134. Sudbury	Sudbury Memorial Hospital
135. Tillsonburg	Tillsonburg District Memorial Hospital
136. Timmins	St. Mary's Hospital
137. Toronto	Toronto General Hospital
138. Toronto	St. Joseph's Hospital
139. Toronto	St. Michael's Hospital
140. Toronto	Toronto Western Hospital
141. Toronto	The Hospital for Sick Children
142. Toronto	New Mount Sinai Hospital
143. Toronto	Toronto East General and Orthopaedic Hospital
144. Toronto	Princess Margaret Hospital
145. Toronto	Northwestern General Hospital
146. Toronto	Queensway General Hospital
147. Toronto	Salvation Army Grace Hospital
148. Toronto	Lockwood Clinic
149. Toronto	Women's College Hospital
150. Trenton	Trenton Memorial Hospital
151. Uxbridge	Uxbridge Cottage Hospital

LOCATION	NAME OF HOSPITAL
152. Walkerton	County of Bruce General Hospital
153. Wallaceburg	Sydenham District Hospital
154. Welland	Welland County General Hospital
155. Weston	Humber Memorial Hospital
156. Wiarton	Bruce Peninsula and District Hospital
157. Willowdale	North York Branson Hospital
158. Winchester	Winchester and District Memorial Hospital
159. Windsor	Hotel Dieu of St. Joseph Hospital
160. Windsor	Metropolitan General Hospital
161. Windsor	Salvation Army Grace Hospital
162. Wingham	Wingham General Hospital
163. Woodstock	Woodstock General Hospital

PART II

Red Cross Outpost Hospitals:

LOCATION	NAME OF HOSPITAL
1. Apsley	Red Cross Outpost
2. Bancroft	Red Cross Outpost
3. Beardmore	Red Cross Outpost
4. Burk's Falls	Burk's Falls and District Red Cross Hospital
5. Emo	Red Cross Outpost
6. Haliburton	Red Cross Outpost
7. Hawk Junction	Red Cross Outpost
8. Hornepayne	Red Cross Outpost
9. Lion's Head	Red Cross Outpost
10. Mindemoya	Red Cross Outpost
11. Minden	Red Cross Outpost
12. Nakina	Red Cross Outpost
13. Port Loring	Red Cross Outpost
14. Rainy River	Red Cross Outpost
15. Red Lake	Red Cross Outpost
16. Richard's Landing	Red Cross Outpost
17. Thessalon	Red Cross Outpost
18. Whitney	Red Cross Outpost

PART III

Isolation Hospitals:

LOCATION	NAME OF HOSPITAL
1. Toronto	Riverdale Isolation Hospital
2. Windsor	Fred Adams Isolation Hospital

SCHEDULE 3

HOSPITALS FOR CONVALESCENT PATIENTS

LOCATION	NAME OF HOSPITAL
1. Hamilton	Hamilton General Hospital
2. Toronto	Hillcrest Convalescent Hospital

LOCATION	NAME OF HOSPITAL
3. Toronto	Lyndhurst Lodge
4. Willowdale	St. Bernard's Convalescent Hospital
5. Willowdale	St. John's Convalescent Hospital

SCHEDULE 4

HOSPITALS FOR
CHRONICALLY ILL PATIENTS

LOCATION	NAME OF HOSPITAL
1. Brantford	Brantford General Hospital
2. Campbellford	Campbellford Memorial Hospital
3. Chatham	Public General Hospital
4. Cochrane	Lady Minto Hospital
5. Cornwall	Macdonell Memorial Hospital
6. Exeter	South Huron and District Hospital
7. Fergus	Groves Memorial Hospital
8. Fort William	McKellar General Hospital
9. Haileybury	Misericordia Hospital
10. Hamilton	Hamilton General Hospital
11. Hamilton	Mountain Sanatorium (Brow Division)
12. Hamilton	St. Peter's Infirmary
13. Hanover	Hanover Memorial Hospital
14. Huntsville	Huntsville District Memorial Hospital
15. Kingston	St. Mary's of the Lake Hospital
16. Kitchener	Freeport Sanatorium (Coutts Wing)
17. Kitchener	Kitchener-Waterloo Hospital
18. London	Parkwood Hospital
19. London	St. Mary's Hospital
20. Midland	St. Andrew's Hospital
21. Ottawa	Perley Home for Incurables
22. Ottawa	St. Vincent Hospital
23. Pembroke	Pembroke Cottage Hospital
24. Penetanguishene	General Hospital
25. Renfrew	Victoria Hospital
26. St. Catharines	St. Catharines General Hospital
27. St. Thomas	St. Thomas-Elgin Memorial Hospital
28. Sarnia	Sarnia General Hospital
29. Sault Ste. Marie	Plummer Memorial Public Hospital
30. Smiths Falls	St. Francis General Hospital
31. Stratford	Stratford General Hospital
32. Sudbury	Sudbury Memorial Hospital
33. Toronto	Baycrest Hospital
34. Toronto	Home for Incurable Children

LOCATION	NAME OF HOSPITAL
35. Toronto	Our Lady of Mercy Hospital
36. Toronto	The Queen Elizabeth Hospital for Incurables
37. Toronto	The Runnymede Hospital
38. Windsor	Riverview Hospital
39. Wingham	Wingham General Hospital

SCHEDULE 5

CONTRACT HOSPITALS

PART I

Hospitals Providing General Hospital Care:

LOCATION	NAME OF HOSPITAL
1. Atwapiskat	Saint Mary's Hospital
2. Caramat	Caramat Infirmary
3. Copper Cliff	International Nickel Company Private Hospital
4. Deep River	Deep River Hospital
5. Fort Albany	The Grey Nuns' Hospital
6. Hawkesbury	Doctors Smith Private Hospital
7. Jamestown	Lady Dunn Hospital
8. Kapuskasing	Sensenbrenner Hospital
9. Marathon	Wilson Memorial Hospital
10. Milton	Milton Private Hospital
11. Moosonee	Assumption Private Hospital
12. Otter Rapids	Otter Rapids Hospital
13. Pickle Crow	Pickle Crow Gold Mines Private Hospital
14. Terrace Bay	Terrace Bay Private Hospital
15. Thornhill	Shouldice Surgery
16. Toronto	Central Private Hospital
17. Toronto	Institute of Traumatic, Plastic and Restorative Surgery
18. Toronto	Shouldice Surgery
19. Toronto	The Doctors Hospital
20. Toronto	The Orthopaedic and Arthritic Hospital
21. Toronto	Toronto Eye Surgery
22. Virgil	Medical Centre Hospital

PART II

Hospitals providing Medical, Maternity and Minor Surgery Services:

LOCATION	NAME OF HOSPITAL
1. Hagersville	Beckliffe Private Hospital
2. Hamilton	Grace Haven
3. Kemptville	Oxford Private Hospital
4. London	Bethesda Hospital
5. Stouffville	Brierbush Private Hospital

LOCATION	NAME OF HOSPITAL
6. Toronto	Mayfair Private Hospital
7. Toronto	Strathcona Private Hospital
8. Willowdale	Bethesda Hospital

LOCATION	NAME OF HOSPITAL
5. Ottawa	Rideau Health and Occupational Centre
6. Sioux Lookout	Sioux Lookout Indian Hospital
7. Toronto	Sunnybrook Hospital

PART III

Hospitals providing for Chronically Ill Patients:

LOCATION	NAME OF HOSPITAL
1. Burford	Bellevue Private Hospital
2. Clarksburg	Hillcrest Haven Private Hospital
3. Clarkson	Pines Private Hospital
4. Cobourg	Sidbrook Private Hospital
5. Elmira	Elmira Private Hospital
6. Hamilton	Rest Haven Private Hospital
7. Lakefield	Maryhill Private Hospital
8. Lindsay	Lindsay Private Hospital
9. Lindsay	Douglas Waterman Private Hospital
10. London	Egerton Private Hospital
11. London	Mason Villa Private Hospital
12. Ottawa	Hartington Private Hospital
13. Painswick	Inniswood Lodge
14. Penetanguishene	Beechwood Private Hospital
15. Perth	The Wiseman's Private Hospital
16. Perth	Four Winds Private Hospital
17. Thorold	Maple Hurst Hospital
18. Thornhill	The Villa
19. Toronto	Beverley Nursing Home
20. Toronto	Dewson Private Hospital
21. Toronto	Woodlands Nursing Home
22. Toronto	Dalmeny Private Hospital
23. Welland	Edgar Nursing Home
24. Windsor	Windsor Private Medical Hospital
25. Woodstock	Woodstock Private Hospital

SCHEDULE 6

FEDERAL HOSPITALS

PART I

General Hospitals:

LOCATION	NAME OF HOSPITAL
1. London	Westminster Hospital
2. Manitowaning	Manitowaning Hospital
3. Moose Factory	Moose Factory Indian Hospital
4. Ohsweken	Lady Willingdon Indian Hospital

PART II

Indian and Northern Health Services' Nursing Stations:

LOCATION AND NAME OF HOSPITAL

1.	Big Trout Lake
2.	LacSeul
3.	Lansdowne House
4.	Pikangikum
5.	Sandy Lake

SCHEDULE 7

PRIVATE HOSPITALS FOR NERVOUS AILMENTS

LOCATION	NAME OF HOSPITAL
1. Kingston	Kingston Institute of Psychotherapy
2. Toronto	Dalmeny Private Hospital
3. Toronto	Sunnyside Private Hospital
4. Toronto	Willowdale Private Hospital

HOSPITAL SERVICES COMMISSION OF ONTARIO:

R. W. IAN URQUHART,
Chairman.

JOHN G. FULLERTON,
Vice Chairman.

Dated at Toronto, this Second day of April, 1959.

(2902)

22

THE MILK INDUSTRY ACT, 1957

O. Reg. 93/59.

Fluid Milk—Classes and Containers.

Made—4th May, 1959.

Approved—7th May, 1959.

Filed—11th May, 1959.

REGULATIONS MADE BY THE BOARD UNDER THE MILK INDUSTRY ACT, 1957

1. Regulation 1 of Ontario Regulations 275/58 is amended by adding thereto the following clause:

(kk) "sterilized milk" means fluid milk that,

- (i) contains not less than 3.25 per cent milk-fat and not less than 8 per cent of milk solids other than milk-fat,
- (ii) was heated without concentration or appreciable loss of volume to a temperature of at least 212 degrees Fahrenheit for a length of time sufficient to kill all organisms in the fluid milk, and
- (iii) is packaged in a container that is hermetically sealed.

2. Regulation 2 of Ontario Regulations 275/58 is amended by adding thereto the following clause:

(kk) Sterilized milk.

3. Ontario Regulations 275/58 are amended by adding thereto the following regulation:

- 4a.—(1) No distributor shall sell or deliver a fluid milk product in a container without a label stating the class of fluid milk products packaged therein.
- (2) A label may be
- (a) imprinted on the container; or
 - (b) affixed to the container; or
 - (c) imprinted on the cap of the container.
- (3) No distributor shall sell or deliver a fluid milk product in a container other than the fluid milk product designated on the label of the container.

THE MILK INDUSTRY BOARD OF ONTARIO:

A. B. CURRY,
Chairman.

(Seal)

A. P. CLARK,
Secretary.

Dated at Toronto this 4th day of May, 1959.

(2903)

22

THE FARM PRODUCTS MARKETING ACT

O. Reg. 94/59.

Marketing of Tobacco.
Made—11th May, 1959.
Filed—12th May, 1959.

REGULATIONS MADE BY THE BOARD
UNDER
THE FARM PRODUCTS MARKETING ACT

1.—(1) Clauses *a* and *b* of regulation 4 of Ontario Regulations 153/57, as remade by subregulation 1 of regulation 2 of Ontario Regulations 110/58, are revoked and the following substituted therefor:

- (a) subject to regulation 4a, providing for the licensing of any or all persons before commencing or continuing to engage in the producing or marketing of tobacco;
- (b) prohibiting persons from engaging in the producing or marketing of tobacco except under the authority of a licence issued by the local board.

(2) Clause *f* of the said regulation 4, as remade by subregulation 2 of regulation 2 of Ontario Regulations 110/58, is revoked and the following substituted therefor:

- (f) providing for the fixing of licence fees payable yearly, half-yearly, quarterly or monthly at different amounts or in instalments, from any or all persons producing or marketing tobacco and the collecting of the licence fees and the recovering of such licence fees by suit in any court of competent jurisdiction.

2. Ontario Regulations 153/57 are amended by adding thereto the following regulation:

4a. Where the local board licenses persons before commencing or continuing to engage in the producing of tobacco, the licence fees shall not exceed amounts at the rate of one cent for each pound or fraction thereof of tobacco marketed.

3. Regulations 5a and 5b of Ontario Regulations 153/57, as made by regulation 3 of Ontario Regulations 110/58, are revoked.

4. Subregulation 2 of regulation 9 of Ontario Regulations 153/57, as remade by regulation 4 of Ontario Regulations 110/58, is revoked and the following substituted therefor:

(2) The local board and the buyers shall appoint their respective members of the Negotiating Committee for Tobacco and shall notify the Board in writing of their names and addresses not later than the 1st day of October in each year.

5.—(1) Subregulations 1 and 2 of regulation 12 of Ontario Regulations 153/57, as remade by subregulation 1 of regulation 5 of Ontario Regulations 110/58, are revoked and the following substituted therefor:

(1) Where a meeting of a negotiating agency is not held in accordance with the notice in regulation 11, or where a meeting is held and the negotiating agency does not arrive at an agreement respecting all matters which it is empowered to adopt or settle by agreement on or before the 15th day of October in any year, the matters in dispute may be referred by the Board to an Arbitration Board.

(2) Where a negotiating agency decides before the 15th day of October that an agreement on all matters which it is empowered to adopt or settle by agreement cannot be reached, it shall so notify the Board.

(2) Subregulations 6 and 7 of the said regulation 12, as remade by regulations 1 and 2 respectively of Ontario Regulations 166/58, are revoked and the following substituted therefor:

(6) Where two members are appointed to the Arbitration Board in accordance with subregulation 5, the two members so appointed may appoint a third member to the Arbitration Board but where the two members fail to agree on the third member within seven days after the Board was notified under subregulation 2, or the 15th day of October, as the case may be, the Board shall appoint the third member.

(7) Where the three members of the negotiating agency appointed by the local board, or the three members of the negotiating agency appointed by the buyers, as the case may be, fail to appoint a member to the Arbitration Board in accordance with subregulation 5 within seven days after the Board was notified under subregulation 2, or the 15th day of October, as the case may be, the Board may appoint such members as are necessary to complete the Arbitration Board.

6. Form 1 of Ontario Regulations 153/57, as made by regulation 3 of Ontario Regulations 110/58, is revoked.

THE FARM PRODUCTS MARKETING BOARD:

G. F. PERKIN,
Chairman.

(Seal)

F. K. B. STEWART,
Secretary.

Dated at Toronto, this 11th day of May, 1959.

(2904)

22

THE FARM PRODUCTS MARKETING ACT

O. Reg. 95/59.
Tobacco—Plan.
Made—7th May, 1959.
Filed—12th May, 1959.

**REGULATIONS MADE UNDER
THE FARM PRODUCTS MARKETING ACT**

1. Ontario Regulations 152/57 are amended by adding thereto the following regulation:

3. The members of the local board named in Schedule 1 shall be deemed to be the shareholders and the directors of the local board in the exercise of the powers vested in the local board under regulation 2.

2. Section 5 of Schedule 1 to Ontario Regulations 152/57, as remade by regulation 2 of Ontario Regulations 109/58, is revoked and the following substituted therefor:

5. The local board shall consist of fifteen members elected or appointed in accordance with sections 10 to 12.

3. Section 10 of Schedule 1 to Ontario Regulations 152/57, as remade by regulation 3 of Ontario Regulations 109/58, is revoked and the following substituted therefor:

ELECTION OF MEMBERS TO LOCAL BOARD

10.—(1) The producers in each district group shall, on or before the 31st day of May in each year, elect one producer in the District to be a member of the local board.

(2) Any producer in the District may nominate one producer in the District for election as a member of the local board.

(3) When the returning officer is satisfied that nominations for member of the local board are complete, he may so declare, and after giving each of the persons nominated an opportunity to decline his nomination, shall proceed with the taking of the vote and shall declare the person receiving the greatest number of votes to be the member of the local board for the next ensuing year.

(4) The member of the local board elected under this regulation shall be *ex-officio* a member of The District Flue-Cured Tobacco Growers' Committee.

10a.—(1) The producers in each district group shall, on or before the 31st day of May in each year, elect four producers in the District to be members of The District Flue-Cured Tobacco Growers' Committee.

(2) Any producer in the District may nominate one or more producers in the District for election as members of The District Flue-Cured Tobacco Growers' Committee.

(3) When the returning officer is satisfied that nominations under subsection 2 are complete, he may so declare, and after giving each of the persons nominated an opportunity to decline his nomination, shall

(a) where not more than four persons are nominated, declare them elected, and

(b) where more than four persons are nominated, proceed with the taking of the vote and shall declare the four

persons receiving the greatest number of votes to be members of The District Flue-Cured Tobacco Growers' Committee.

10b.—(1) The local board shall determine the time and place of the election under sections 10 and 10a in each District and shall appoint a returning officer and such other persons as may be required to assist him in the voting and shall furnish ballots as may be required.

(2) Voting shall be by secret ballot.

(3) When the fourth greatest number of votes for membership in the District Flue-Cured Tobacco Growers' Committee or the greatest number of votes for membership in the local board are received by more than one person, the local board shall hold such further elections as may be necessary to break the tie immediately after the results of the election are known.

4. Section 12 and 13 of Schedule 1 to Ontario Regulations 152/57, as remade by regulation 3 of Ontario Regulations 109/58, are revoked and the following substituted therefor:

12.—(1) The members elected to the local board shall at its first meeting after the 15th day of July in each year appoint

(a) the member not required to be elected in accordance with procedures under sections 10, 10b and 10c, and

(b) such other members not elected under sections 10, 10b and 10c, as may be required to complete the local board.

(2) Each member appointed under clause b of subsection 1 shall be a producer in the District for which he is appointed.

(3) Where a member of the local board dies or resigns before the expiration of his term of membership, the members of the local board may appoint a producer for the unexpired term, but where the member who died or resigned was elected or appointed from a District, the producer appointed for the unexpired term shall be from the same District.

(4) Each member of the local board shall be elected or appointed to hold office until the 15th day of July of the year in which the term of his membership expires.

(2905)

22

THE GUARANTEE COMPANIES SECURITIES ACT

O. Reg. 96/59.
Approved Guarantee Companies.
Made—7th May, 1959.
Filed—12th May, 1959.

**REGULATIONS MADE UNDER
THE GUARANTEE COMPANIES SECURITIES ACT**

1. Schedule 1 to Ontario Regulations 94/57 is amended by adding thereto the following items:

36a. Great American Insurance Company.

72a. United States Fire Insurance Company.

(2906)

22

THE HIGHWAY TRAFFIC ACT

O. Reg. 97/59.

Driving Instructor's Licence.
Made—7th May, 1959.
Filed—13th May, 1959.

REGULATIONS MADE UNDER THE HIGHWAY TRAFFIC ACT

1. No person shall act as a driving instructor without a licence therefor issued by the Minister.
2. Upon the issue or renewal of a driving instructor's licence, the applicant shall pay a fee of \$15.
3. A driving instructor's licence may be issued to any person who applies therefor and who satisfies the Minister,
 - (a) of his ability to operate a motor vehicle and to instruct in the safe operation of a motor vehicle;
 - (b) that he is the holder of an operator's or chauffeur's licence issued under the Act and has been so licensed for a period of at least one year immediately preceding the date of his application.
 - (c) that he is a fit and proper person to be licensed as a driving instructor having regard to his character and integrity; and
 - (d) that he is at least twenty-one years of age.
4. An application for a driving instructor's licence shall be accompanied by,
 - (a) two photographs of the applicant taken within thirty days of the date that the application is made;

(b) such other material as may be required for the purpose of regulation 3; and

(c) a fee of \$10.

5. A teacher under contract to teach in a high school, collegiate institute, secondary school, vocational school or private school who instructs in the operation of a motor vehicle in a *bona fide* driver education training course carried on in such school is exempt from regulation 2 and in lieu of the fee required by clause c of regulation 4, he shall pay a fee of \$1.

6. The Minister may issue a temporary driving instructor's licence to an applicant for a driving instructor's licence for the period during which the application is being considered.

7. Every driving instructor's licence expires on the 31st day of March in each year except that when the licensee ceases to be the holder of an operator's or chauffeur's licence, his driving instructor's licence expires on the date he ceases to be such holder.

8. The Minister may suspend or revoke a driving instructor's licence for any grounds upon which an application for a licence may be refused under regulation 3.

9. A photograph of the holder of a driving instructor's licence shall be attached to and accompany his licence at all times.

10. Every driving instructor, while giving driving instruction, shall display his driving instructor's licence in the motor vehicle in such a position that it is plainly visible to the student driver.

11. These regulations come into force on the 1st day of July, 1959.

(2907)

22

Publications Under The Regulations Act

June 6th, 1959

THE MILK INDUSTRY ACT, 1957

O. Reg. 98/59.

Collective Bargaining and Licence Fees.

Made—13th May, 1959.

Filed—13th May, 1959.

REGULATIONS MADE BY THE BOARD UNDER THE MILK INDUSTRY ACT, 1957

ORDER UNDER SUBSECTION 2 OF
SECTION 24 OF THE ACT

1. Schedules 1 and 2 to Ontario Regulations 227/57
are revoked and the following substituted therefor:

SCHEDULE 1

Item	COLUMN 1 Name of Market	COLUMN 2 Fees Payable to the Association	COLUMN 3 Name of Local Association	COLUMN 4 Fees Payable to Local Association
1.	Acton	1½ cents	Acton Milk Producers' Association	½ cent
2.	Alliston	2 cents	Alliston Milk Producers' Association	1 cent
3.	Alvinston	1½ cents	Lambton County Milk Producers' Association	½ cent
4.	Arnprior	1½ cents	Arnprior Milk Producers' Association	½ cent
5.	Aurora	2 cents	Aurora Milk Producers' Association	1 cent
6.	Aylmer	1½ cents	Aylmer Milk Producers' Association	½ cent
7.	Barrie	1½ cents	Barrie Milk Producers' Association	½ cent
8.	Beamsville	2 cents	Lincoln County Milk Producers' Association	1 cent
9.	Belleville	1½ cents	Belleville Milk Producers' Association	½ cent
10.	Blenheim	2 cents	Blenheim Milk Producers' Association	1 cent
11.	Blyth	1½ cents	Huron County Milk Producers' Association	½ cent
12.	Bowmanville	1½ cents	Bowmanville Milk Producers' Association	½ cent
13.	Bracebridge	2 cents	Bracebridge Milk Producers' Association	1 cent
14.	Brampton	1½ cents	Brampton Milk Producers' Association	½ cent
15.	Brantford	2 cents	Brantford Milk Producers' Association	1 cent
16.	Brigden	1½ cents	Lambton County Milk Producers' Association	½ cent
17.	Brighton	1 cent	Colbright Milk Producers' Association	Nil
18.	Brockville	1½ cents	Brockville Milk Producers' Association	½ cent
19.	Bruce County	1½ cents	Bruce County Milk Producers' Association	½ cent
20.	Burk's Falls	2 cents	Burk's Falls Milk Producers' Association	1 cent
21.	Caledonia	1½ cents	Hamilton Milk Producers' Association	½ cent
22.	Campbellford	2 cents	Campbellford Milk Producers' Association	1 cent
23.	Chatham	2 cents	Chatham Milk Producers' Association	1 cent
24.	Chatsworth	3 cents	Owen Sound-Chatsworth Milk Producers' Association	2 cents
25.	Clinton	1½ cents	Huron County Milk Producers' Association	½ cent
26.	Cobourg	1½ cents	Cobourg Milk Producers' Association	½ cent
27.	Cochrane	2 cents	Cochrane Milk Producers' Association	1 cent
28.	Colborne	1 cent	Colbright Milk Producers' Association	Nil
29.	Collingwood- Stayner	1½ cents	Collingwood-Stayner Milk Producers' Association	½ cent
30.	Cornwall	1½ cents	Cornwall Milk Producers' Association	½ cent
31.	Delhi	1½ cents	Norfolk County Milk Producers' Association	½ cent
32.	Dryden	1½ cents	Dryden Milk Producers' Association	½ cent
33.	Dundalk	1½ cents	Dufferin County Milk Producers' Association	½ cent
34.	Dundas	1½ cents	Hamilton Milk Producers' Association	½ cent
35.	Dunnville	1 cent	Dunnville Milk Producers' Association	Nil
36.	Durham	1½ cents	Durham Milk Producers' Association	½ cent
37.	Elk Lake	1½ cents	Temiskaming Milk Producers' Association	½ cent
38.	Elmira	1½ cents	Elmira Milk Producers' Association	½ cent
39.	Englehart	1½ cents	Temiskaming Milk Producers' Association	½ cent
40.	Espanola-Massey	3 cents	West-Sudbury Milk Producers' Association	2 cents
41.	Exeter	1½ cents	Huron County Milk Producers' Association	½ cent
42.	Fergus	1½ cents	Fergus Milk Producers' Association	½ cent
43.	Forest	1½ cents	Lambton County Milk Producers' Association	½ cent
44.	Fort Erie- Ridgeway	2 cents	Bertie Milk Producers' Association	1 cent

	COLUMN 1	COLUMN 2	COLUMN 3	COLUMN 4
Item	Name of Market	Fees Payable to the Association	Name of Local Association	Fees Payable to Local Association
45.	Fort Frances	1½ cents	Fort Frances Milk Producers' Association	½ cent
46.	Fort William and Port Arthur	1½ cents	Thunder Bay Milk Producers' Association	½ cent
47.	Galt	1½ cents	Galt Milk Producers' Association	½ cent
48.	Gananoque	2 cents	Gananoque Milk Producers' Association	1 cent
49.	Georgetown	1½ cents	Georgetown Milk Producers' Association	½ cent
50.	Goderich	1½ cents	Huron County Milk Producers' Association	½ cent
51.	Grand Valley	1½ cents	Dufferin County Milk Producers' Association	½ cent
52.	Gravenhurst	2 cents	Gravenhurst Milk Producers' Association	1 cent
53.	Grimsby	1½ cents	Hamilton Milk Producers' Association	½ cent
54.	Guelph	2 cents	Guelph Milk Producers' Association	1 cent
55.	Haileybury	1½ cents	Temiskaming Milk Producers' Association	½ cent
56.	Hanover	1½ cents	Hanover Milk Producers' Association	½ cent
57.	Hawkesbury	1½ cents	Hawkesbury Milk Producers' Association	½ cent
58.	Hespeler	1½ cents	Hespeler Milk Producers' Association	½ cent
59.	Huntsville	2 cents	North Muskoka Milk Producers' Association	1 cent
60.	Hamilton	1½ cents	Hamilton Milk Producers' Association	½ cent
61.	Ingersoll	1½ cents	Ingersoll Milk Producers' Association	½ cent
62.	Iroquois Falls-Ansonville	4 cents	Iroquois Falls-Ansonville Milk Producers' Association	3 cents
63.	Kapuskasing	2 cents	Kapuskasing Milk Producers' Association	1 cent
64.	Kenora	3 cents	Rainy River-Kenora Milk Producers' Association	2 cents
65.	Kingston	2 cents	Kingston Milk Producers' Association	1 cent
66.	Kingsville	2 cents	Essex County Milk Producers' Association	1 cent
67.	Kirkland Lake	1½ cents	Temiskaming Milk Producers' Association	½ cent
68.	Kitchener	1½ cents	Twin-City Milk Producers' Association	½ cent
69.	La Salle	2 cents	Essex County Milk Producers' Association	1 cent
70.	Leamington	2 cents	Essex County Milk Producers' Association	1 cent
71.	Levack	2 cents	Sudbury Milk Producers' Association	1 cent
72.	Lindsay	2 cents	Lindsay Milk Producers' Association	1 cent
73.	Listowel	1½ cents	Listowel Milk Producers' Association	½ cent
74.	Town of Little Current	3 cents	Manitoulin Milk Producers' Association	2 cents
75.	London	1½ cents	London Milk Producers' Association	½ cent
76.	Markdale	1½ cents	Dufferin County Milk Producers' Association	½ cent
77.	Markham	1 cent	Markham-Stouffville Milk Producers' Association	Nil
78.	Meaford	1½ cents	Meaford-Thornbury Milk Producers' Association	½ cent
79.	Midland	1½ cents	Midland-Penetang Milk Producers' Association	½ cent
80.	Milford Bay	2 cents	Bracebridge Milk Producers' Association	1 cent
81.	Milton	1½ cents	Milton Milk Producers' Association	½ cent
82.	Morrisburg	1½ cents	Dundas County Milk Producers' Association	½ cent
83.	Mount Forest	1 cent	Mount Forest Milk Producers' Association	Nil
84.	Napanee	2 cents	Napanee Milk Producers' Association	1 cent
85.	New Liskeard	1½ cents	Temiskaming Milk Producers' Association	½ cent
86.	Newmarket	1½ cents	Newmarket Milk Producers' Association	½ cent
87.	Niagara Falls	1½ cents	Niagara Falls Milk Producers' Association	½ cent
88.	Niagara-on-the-Lake	2 cents	Lincoln County Milk Producers' Association	1 cent
89.	North Bay	2 cents	North Bay Milk Producers' Association	1 cent
90.	Oakville	1½ cents	Oakville Milk Producers' Association	½ cent
91.	Orangeville	1½ cents	Dufferin County Milk Producers' Association	½ cent
92.	Orillia	1 cent	Orillia Milk Producers' Association	Nil
93.	Oshawa	1½ cents	Oshawa Milk Producers' Association	½ cent
94.	Ottawa	2 cents	Ottawa Valley Milk Producers' Association	1 cent
95.	Owen Sound	3 cents	Owen Sound Milk Producers' Association	2 cents
96.	Paris	2 cents	Paris Milk Producers' Association	1 cent
97.	Parry Sound	2 cents	West Parry Sound Milk Producers' Association	1 cent
98.	Pembroke	1½ cents	Pembroke Milk Producers' Association	½ cent
99.	Penetang	1½ cents	Midland-Penetang Milk Producers' Association	½ cent
100.	Perth	Nil		
101.	Peterborough	2 cents	Peterborough Milk Producers' Association	1 cent
102.	Petrolia	1½ cents	Lambton County Milk Producers' Association	½ cent
103.	Port Colborne	1½ cents	Port Colborne Milk Producers' Association	½ cent
104.	Port Dalhousie	2 cents	Lincoln County Milk Producers' Association	1 cent
105.	Port Hope	1½ cents	Port Hope Milk Producers' Association	½ cent
106.	Port McNicoll	1½ cents	Midland-Penetang Milk Producers' Association	½ cent
107.	Powassan	2 cents	East Parry Sound Milk Producers' Association	1 cent
108.	Prescott	1 cent	Prescott Milk Producers' Association	Nil
109.	Preston	1¼ cents	Preston Milk Producers' Association	¼ cent
110.	Prince Edward County		Prince Edward County Milk Producers' Association	¼ cent

	COLUMN 1	COLUMN 2	COLUMN 3	COLUMN 4
Item	Name of Market	Fees Payable to the Association	Name of Local Association	Fees Payable to Local Association
111.	Renfrew	1½ cents	Renfrew Milk Producers' Association	½ cent
112.	Ridgetown	2 cents	Ridgetown Milk Producers' Association	1 cent
113.	St. Catharines	2 cents	Lincoln County Milk Producers' Association	1 cent
114.	St. Mary's	2 cents	St. Mary's Milk Producers' Association	1 cent
115.	St. Thomas	2 cents	St. Thomas Milk Producers' Association	1 cent
116.	Sarnia	1½ cents	Lambton County Milk Producers' Association	½ cent
117.	Sault Ste. Marie- Thessalon	2 cents	Algoma Milk Producers' Association	1 cent
118.	Seaforth	1½ cents	Huron County Milk Producers' Association	½ cent
119.	Shelburne	1½ cents	Dufferin County Milk Producers' Association	½ cent
120.	Sioux Lookout	2 cents	Sioux Lookout Milk Producers' Association	1 cent
121.	Simcoe	2 cents	Norfolk County Milk Producers' Association	1 cent
122.	Smith's Falls	1½ cents	Smith's Falls Milk Producers' Association	½ cent
123.	South River	2 cents	East Parry Sound Milk Producers' Association	1 cent
124.	Stouffville	1 cent	Stouffville Milk Producers' Association	Nil
125.	Stratford	2 cents	Stratford Milk Producers' Association	1 cent
126.	Strathroy	1½ cents	Strathroy Milk Producers' Association	½ cent
127.	Sturgeon Falls	2 cents	Nipissing Milk Producers' Association	1 cent
128.	Sudbury- Copper Cliff	2 cents	Sudbury-Copper Cliff Milk Producers' Association	1 cent
129.	Sundridge	2 cents	East Parry Sound Milk Producers' Association	1 cent
130.	Sutton	1½ cents	Sutton & District Milk Producers' Association	½ cent
131.	Thornbury	1½ cents	Meaford-Thornbury Milk Producers' Association	½ cent
132.	Thorold	1½ cents	Thorold-Merritton Milk Producers' Association	½ cent
133.	Tillsonburg	2 cents	Tillsonburg Milk Producers' Association	1 cent
134.	Timmins	3 cents	Timmins Milk Producers' Association	2 cents
135.	Toronto	1¾ cents	Toronto Milk Producers' Association	¾ cent
136.	Tottenham	2 cents	Alliston Milk Producers' Association	1 cent
137.	Trenton	2 cents	Trenton Milk Producers' Association	1 cent
138.	Verner	2 cents	Nipissing Milk Producers' Association	1 cent
139.	Victoria Harbour	1½ cents	Midland-Penetang Milk Producers' Association	½ cent
140.	Wallaceburg	2 cents	Wallaceburg Milk Producers' Association	1 cent
141.	Waterdown	1½ cents	Hamilton Milk Producers' Association	½ cent
142.	Waterford	1½ cents	Norfolk County Milk Producers' Association	½ cent
143.	Waterloo	1½ cents	Twin-City Milk Producers' Association	½ cent
144.	Welland	2 cents	Welland Milk Producers' Association	1 cent
145.	Wheatley	2 cents	Wheatley Milk Producers' Association	1 cent
146.	Winchester	1½ cents	Dundas County Milk Producers' Association	½ cent
147.	Whitby	1½ cents	Whitby Milk Producers' Association	½ cent
148.	Windsor	2 cents	Essex County Milk Producers' Association	1 cent
149.	Wingham	1½ cents	Huron County Milk Producers' Association	½ cent
150.	Woodbridge- Bolton	1¼ cents	Woodbridge-Bolton Milk Producers' Association	¼ cent
151.	Woodstock	1½ cents	Woodstock Milk Producers' Association	½ cent

SCHEDULE 2

Item	Area
1.	Village of Ailsa Craig
2.	Town of Ajax
3.	Town of Alexandria
4.	Village of Alfred
5.	Town of Almonte
6.	Village of Arthur
7.	Village of Athens
8.	Village of Bancroft
9.	Village of Barry's Bay
10.	Village of Beeton
11.	Town of Blind River
12.	Village of Bobcaygeon
13.	Village of Brussels
14.	Police Village of Burford
15.	Village of Cardinal
16.	Town of Carleton Place
17.	Township of Carnarvon

Item	Area
18.	Village of Casselman
19.	Village of Cayuga
20.	Village of Chalk River
21.	Township of Chapleau
22.	Village of Chesterville
23.	Village of Clifford
24.	Village of Coldwater
25.	Village of Creemore
26.	Police Village of Cumberland
27.	Village of Drayton
28.	Town of Dresden
29.	Township of Dysart
30.	Village of Eganville
31.	Village of Elora
32.	Village of Erin
33.	Village of Fenelon Falls
34.	Village of Frankford

Item	Area
35.	Town of Geraldton
36.	Village of Glencoe
37.	Town of Gore Bay
38.	Village of Hagersville
39.	Town of Harriston
40.	Village of Hastings
41.	Town of Hearst
42.	Village of Hensall
43.	Township of Hinchinbrooke
44.	Village of Kemptville
45.	Village of Lakefield
46.	Village of Lanark
47.	Village of Lancaster
48.	Village of L'Orignal
49.	Village of Lucan
50.	Village of Madoc
51.	Village of Marmora
52.	Town of Matheson
53.	Town of Mattawa
54.	Village of Maxville
55.	Village of Merrickville
56.	Village of Millbrook
57.	Village of Milverton
58.	Town of Mitchell
59.	Village of Neustadt
60.	Village of New Hamburg
61.	Township of Nipigon
62.	Police Village of Noelville
63.	Village of Norwich
64.	Village of Norwood
65.	Village of Oil Springs
66.	Police Village of Orono
67.	Town of Palmerston
68.	Police Village of Plantagenet
69.	Town of Port Dover
70.	Village of Port Perry
71.	Town of Rainy River
72.	Village of Richmond
73.	Town of Rockland
74.	Police Village of Rockwood
75.	Police Village of Russell
76.	Police Village of St. George
77.	Police Village of St. Jacobs
78.	Police Village of Selkirk
79.	Township of Sheffield
80.	Police Village of Smithville
81.	Village of Stirling
82.	Village of Tavistock
83.	Village of Thamesville
84.	Village of Thedford
85.	Town of Tilbury
86.	Village of Tweed
87.	Town of Uxbridge
88.	Town of Vankleek Hill
89.	Village of Watford
90.	Village of Westport
91.	Village of Windermere
92.	Police Village of Zurich

THE MILK INDUSTRY BOARD OF ONTARIO:

A. B. CURREY,
Chairman.

(Seal)

A. P. CLARK,
Secretary.

Dated at Toronto, this 13th day of May, 1959.

(2922)

23

THE CEMETERIES ACT

O. Reg. 99/59.

Cemetery Closing—Bethany United Church.

Made—7th May, 1959.

Filed—14th May, 1959.

REGULATIONS MADE UNDER
THE CEMETERIES ACT

Bethany United Church Cemetery
Part West Half of Lot 4, Concession 6,
Township of Toronto, County of Peel

1. It is declared that Bethany United Church Cemetery in part of the West Half of Lot 4, Concession 6, Township of Toronto, County of Peel, referred to in the Schedule hereto, shall be closed and that no further interments shall take place therein.

SCHEDULE

ALL AND SINGULAR that certain parcel or tract of land and premises, situate, lying and being in the Township of Toronto, in the County of Peel and Province of Ontario, being composed of part of the West half of Lot Four (4), in Concession Six (6) East of Hurontario Street, in the said Township and being more particularly described as follows:

PREMISING that the bearings hereinafter mentioned are astronomical and are referred to the south-westerly boundary of Lot Five (5), in Concession Seven (7) Southern Division, in the Township of Toronto Gore, as North 44° 45' 15" West; Commencing at a point on the south-westerly boundary of Lot Four (4), in Concession Six (6) East of Hurontario Street, the said point being distant one thousand five hundred and fifty-three feet (1553') measured South forty-four degrees thirty-six minutes forty-five seconds East (S. 44° 36' 45" E.) along the said south-westerly boundary from the most westerly angle of the said Lot; thence North thirty-eight degrees twenty-eight minutes East (N. 38° 28' E.), a distance of two hundred and seventy feet (270'); thence south forty-four degrees thirty-six minutes forty-five seconds East (S. 44° 36' 45" E.) parallel to the said south-westerly boundary, a distance of two hundred and forty feet (240'); thence south thirty-eight degrees twenty-eight minutes West (S. 38° 28' W.), a distance of two hundred and seventy feet (270'), more or less, to the south-westerly boundary of the said Lot; thence North forty-four degrees thirty-six minutes forty-five seconds West (N. 44° 36' 45" W.) along the said south-westerly boundary, a distance of two hundred and forty feet (240'), more or less, to the point of commencement.

(2923)

23

THE FARM PRODUCTS MARKETING ACT

O. Reg. 100/59.

Ontario Tender Fruit Growers' Marketing Board.

Made—14th May, 1959.

Filed—15th May, 1959.

REGULATIONS MADE BY THE BOARD
UNDER
THE FARM PRODUCTS MARKETING ACT

INTERPRETATION

1. In these regulations

(a) "dealer" means a person engaged in buying, transporting or selling tender fruit;

- (b) "local board" means The Ontario Tender Fruit Growers' Marketing Board;
- (c) "processing" means canning, dehydrating, drying, freezing, or processing with sugar or sulphur dioxide or any other chemical;
- (d) "processor" means a person engaged in the business of processing tender fruit;
- (e) "producer" means a person engaged in the production of tender fruit; and
- (f) "tender fruit" means peaches, pears, plums and cherries produced in Ontario, except peaches, pears, plums and cherries which are used for any purpose other than processing.

APPLICATION OF REGULATIONS

2. These regulations apply to the control and regulation of the marketing of tender fruit locally within Ontario.

LICENCES FOR PROCESSORS

3.—(1) No person shall commence or continue to engage in the processing of tender fruit except under the authority of a licence as a processor of tender fruit.

(2) No licence as a processor of tender fruit shall be issued except upon application therefor in Form 1.

(3) A licence as a processor of tender fruit shall be in Form 2.

(4) A licence expires with the 31st day of March next following the date on which the licence is issued.

(5) A licence shall be issued without charge.

DELEGATION OF POWERS

4. The Board delegates to the local board the power

- (a) to require persons engaged in producing or marketing tender fruit to register their names, addresses and occupations with the local board;
- (b) to require persons engaged in producing or marketing tender fruit to furnish such information relating to the production or marketing of tender fruit as the local board may determine;
- (c) to appoint persons to inspect the books, records and premises of persons engaged in producing or marketing tender fruit;
- (d) to stimulate, increase and improve the marketing of tender fruit by such means as it may deem proper;
- (e) to co-operate with a marketing board, a local board or a marketing agency of any other province for the purpose of marketing tender fruit;
- (f) to do such acts and make such orders and issue such directions as are necessary to enforce the due observance and carrying out of the provisions of the Act, the regulations and the plan.

DELEGATION OF POWERS TO LOCAL BOARD
TO MAKE REGULATIONS

5. The Board delegates to the local board its powers to make regulations with respect to tender fruit

- (a) providing for the licensing of any or all persons before commencing or continuing to engage in the producing or marketing of tender fruit;

(b) prohibiting persons from engaging in the producing or marketing of tender fruit except under the authority of a licence issued by the local board;

(c) providing for the refusal to grant a licence where the applicant is not qualified by experience, financial responsibility and equipment to engage in properly the business for which the application was made, or for any other reason which the local board may deem proper;

(d) providing for the suspension or revocation of, or the refusal to renew, a licence for failure to observe, perform or carry out the provisions of this Act, the regulations, the plan or any order or direction of the local board or the marketing agency;

(e) subject to regulation 6, providing for the right of any person whose licence was refused, suspended or revoked or was not renewed to show cause why such licence should not be refused, suspended or revoked or why such renewal should not be refused, as the case may be;

(f) providing for the fixing of licence fees payable yearly, half-yearly, quarterly or monthly at different amounts or in instalments from any or all persons producing or marketing tender fruit and the collecting of the licence fees by suit in any court of competent jurisdiction;

(g) prescribing the form of licences;

(h) providing for the exemption from the regulations under the plan of any class, variety, grade or size of tender fruit, or any person or class of persons engaged in the producing or marketing of tender fruit or any class, variety, grade or size of tender fruit;

(i) requiring the furnishing of security or proof of financial responsibility by any person engaged in the marketing of tender fruit and providing for the administration and disposition of any moneys or securities so furnished;

(j) subject to regulations 8, 9, 10 and 11, providing for the regulating and the controlling of the marketing of tender fruit including the times and places at which tender fruit may be marketed.

6. Any person whose licence was refused, suspended or revoked or was not renewed shall have the right, by way of appeal to the Board, to show cause why such licence should not be refused, suspended or revoked or why such renewal should not be refused, as the case may be, and the Board, after a hearing at which all persons entitled to be heard have been given an opportunity to make representations in respect of the refusal, suspension or revocation of the licence, or the refusal to renew the licence, as the case may be, may issue or re-instate the licence or require the local board to issue or re-instate the licence.

AUTHORIZATION TO LOCAL BOARD

7.—(1) The Board authorizes the local board to use any class of licence fees and other moneys payable to it, for the purposes of paying the expenses of the local board, carrying out and enforcing the Act and the regulations and carrying out the purposes of the plan.

(2) The Board authorizes the local board to establish a fund in connection with the plan for the payment of any moneys that may be required for the purposes mentioned in subregulation 1.

MARKETING AGENCY

8.—(1) Ontario Fruit-for-Processing Co-operative Limited is designated the marketing agency by or through which tender fruit shall be marketed.

(2) All tender fruit shall be marketed by or through the marketing agency.

(3) No person shall market tender fruit except by or through the marketing agency.

POWERS OF MARKETING AGENCY

9. The Board vests in the marketing agency the following powers:

- (a) to direct and control, by order or by direction, either as principal or agent, the marketing of tender fruit including the times and places at which tender fruit may be marketed;
- (b) to determine the quantity of each class, variety, grade and size of tender fruit that shall be marketed by each producer;
- (c) to prohibit the marketing of any class, variety, grade or size of tender fruit;
- (d) to impose such service charges as may from time to time be fixed by the local board for the marketing of tender fruit;
- (e) to pay to the local board from service charges imposed under clause *d* its expenses in carrying out the purposes of the plan;
- (f) to require the price or prices payable or owing to the producer for tender fruit to be paid to or through the marketing agency;
- (g) to collect from any person by suit in any court of competent jurisdiction the price or prices or any part thereof of tender fruit owing to the producer;
- (h) to pay to the producers the price or prices for tender fruit less service charges imposed under clause *d*, and less moneys to be paid to the local board for its expenses under clause *e*, and to fix the time at which or within which such payments shall be made.

SERVICE CHARGES

10. The Board vests in the local board the power to fix from time to time the service charges to be imposed by the marketing agency for the marketing of tender fruit.

POOLING

11. The Board authorizes the marketing agency to conduct a pool or pools for the distribution of all moneys received from the sale of peaches, or pears, or plums, or cherries, or any class or variety thereof locally within Ontario and requires such marketing agency, after deducting all necessary and proper disbursements and expenses, to distribute the remainder of the moneys received from the sale in relation to the amount, variety, grade and size of the peaches, or pears, or plums, or cherries, or any class or variety thereof, as the case may be, delivered by him, and to make an initial payment on delivery of the peaches, or pears, or plums, or cherries, or class or variety thereof, and subsequent payments until all of the remainder of the moneys received from the sale is distributed to the producers.

NEGOTIATING AGENCIES

12.—(1) There shall be seven negotiating agencies known as

- (a) The Negotiating Committee for Peaches;
- (b) The Negotiating Committee for Sweet Cherries;
- (c) The Negotiating Committee for Sour Cherries;
- (d) The Negotiating Committee for Plums;
- (e) The Negotiating Committee for Pears other than Kieffer Pears;
- (f) The Negotiating Committee for Kieffer Pears;
- (g) The Negotiating Committee for Selling and Transporting of Tender Fruit.

(2) Each negotiating committee named in clauses *a* to *f* of subregulation 1 shall be composed of six persons, three of whom shall be appointed annually by the local board and three of whom shall be appointed annually by the processors.

(3) The local board and the processors shall appoint their respective members to the negotiating agencies named in clauses *a* to *f* of subregulation 1 and shall notify the Board in writing of their names and addresses as follows:

- (a) in the case of the Negotiating Committee for Peaches, not later than the 2nd day of July in each year,
- (b) in the case of the Negotiating Committee for Sweet Cherries, not later than the 5th day of May in each year,
- (c) in the case of the Negotiating Committee for Sour Cherries, not later than the 25th day of May in each year,
- (d) in the case of the Negotiating Committee for Plums, not later than the 1st day of July in each year,
- (e) in the case of the Negotiating Committee for Pears other than Kieffer Pears, not later than the 5th day of July in each year, and
- (f) in the case of the Negotiating Committee for Kieffer Pears, not later than the 15th day of August in each year.

(4) The Negotiating Committee for Selling and Transporting of Tender Fruit shall consist of six persons, three of whom shall be appointed annually by the local board and three of whom shall be appointed annually by the dealers.

(5) The local board and the dealers shall appoint their respective members of the Negotiating Committee for Selling and Transporting of Tender Fruit and shall notify the Board in writing of their names and addresses not later than the 15th day of May in each year.

(6) Subject to subregulations 7 and 8, the members of the negotiating agencies appointed under subregulations 2 and 4 shall be and remain members until the 31st day of December of the year in which the members were appointed.

(7) Where a member of a negotiating agency appointed under subregulation 2 or 4 dies or resigns or is unavailable to act prior to the expiration of his term of membership, the local board or the processors or the dealers, as the case may be, who appointed him, shall appoint a person for the unexpired term of the member who died, resigned or was unavailable to act.

(8) Where the local board or the processors or the dealers, as the case may be, fail to make an appointment under subregulation 7 within seven days after a vacancy occurs, the Board may appoint such persons as are necessary to complete the negotiating agency.

(9) Where the local board or the processors or the dealers, as the case may be, fail to appoint the persons under subregulations 2 and 4, the Board may appoint such persons as are necessary to complete the negotiating agency.

13.—(1) Each negotiating agency named in clauses a to f of subregulation 1 of regulation 12, is empowered to adopt or settle by agreement in respect of peaches, sweet cherries, sour cherries, plums, pears other than Kieffer pears, or Kieffer pears, as the case may be, minimum prices for peaches, sweet cherries, sour cherries, plums, pears other than Kieffer pears, or Kieffer pears, as the case may be, or for any class, variety, grade or size thereof.

(2) The Negotiating Committee for Selling and Transporting of Tender Fruit is empowered to adopt or settle by agreement, handling, transporting or selling charges by dealers for tender fruit which the dealers handle, transport or sell.

14. A meeting of a negotiating agency may be convened by a notice in writing given by the three members of the negotiating agency appointed by the local board, or by the processors, or by the dealers, as the case may be, to the other members of the negotiating agency, at least seven days, but not more than ten days, before the date of the meeting, stating the time and place of the meeting.

ARBITRATION

15.—(1) Where a meeting of a negotiating agency is not held in accordance with the notice in regulation 14, or where a meeting is held and the negotiating agency does not arrive at an agreement respecting all matters which it is empowered to adopt or settle by agreement,

- (a) in the case of peaches, on or before the 20th day of July, or
- (b) in the case of sweet cherries, on or before the 5th day of June, or
- (c) in the case of sour cherries, on or before the 25th day of June, or
- (d) in the case of plums, on or before the 1st day of August, or
- (e) in the case of pears other than Kieffer pears, on or before the 5th day of August, or
- (f) in the case of Kieffer pears, on or before the 15th day of September, or
- (g) in the case of handling, transporting and selling charges by dealers, on or before the 5th day of June,

the matters in dispute shall be referred by the Board to an Arbitration Board.

- (2) Where a negotiating agency decides
- (a) in the case of peaches, on or before the 20th day of June, or
 - (b) in the case of sweet cherries, on or before the 5th day of June, or
 - (c) in the case of sour cherries, on or before the 25th day of June, or
 - (d) in the case of plums, on or before the 1st day of August, or
 - (e) in the case of pears other than Kieffer pears, on or before the 5th day of August, or
 - (f) in the case of Kieffer pears, on or before the 15th day of September, or

- (g) in the case of charges by dealers for handling, transporting and selling tender fruit, before the 5th day of June,

in any year that agreement cannot be reached, it shall so notify the Board.

(3) Where a negotiating agency does not arrive at an agreement on all matters which it is empowered to adopt or settle by agreement, it may submit in writing to the Board a statement or statements of the matters in dispute.

(4) The Arbitration Board shall consist of three members.

(5) One member may be appointed by the three members of the negotiating agency appointed by the local board, and one member may be appointed by

- (a) the three members of the negotiating agency appointed by the processors, or
- (b) the three members of the negotiating agency appointed by the dealers,

as the case may be.

(6) Where the two members are appointed to the Arbitration Board in accordance with subregulation 5, the two members so appointed may appoint a third member to the Arbitration Board, but where the two members fail to agree on the third member within seven days after the dates mentioned in clause a or b or c or d or e or f or g, as the case may be, of subregulation 2, the Board shall appoint the third member.

(7) Where the three members of the negotiating agency appointed by the local board, or the three members of the negotiating agency appointed by the processors or the dealers, as the case may be, fail to appoint a member to the Arbitration Board in accordance with subregulation 5 within seven days after the Board was notified under subregulation 2, or within seven days after matters in dispute were referred by the Board under subregulation 1, as the case may be, the Board may appoint such members as are necessary to complete the Arbitration Board.

(8) The Board shall submit to the Arbitration Board any statement or statements of the matters in dispute received from a negotiating agency under subregulation 3.

(9) The Arbitration Board shall meet forthwith after the appointment of the three members thereof and shall make an award in respect of the matters referred to it, or all matters which the negotiating agency is empowered to adopt or settle by agreement, as the case may be.

THE FARM PRODUCTS MARKETING BOARD:

G. F. PERKIN,
Chairman.

(Seal)

F. K. B. STEWART,
Secretary.

Dated at Toronto, this 14th day of May, 1959.

FORM 1

The Farm Products Marketing Act

APPLICATION FOR LICENCE
AS A PROCESSOR OF TENDER FRUIT

To The Farm Products Marketing Board,
Parliament Buildings,
TORONTO, Ontario.

.....
(name of applicant)

.....
(address)

makes application for a licence as a processor of tender fruit under *The Farm Products Marketing Act*.

Dated at _____, this _____ day of _____, 19 _____.

.....
(signature of applicant)

.....
(where applicant is a corporation or partnership, signature of person authorized to sign)

.....
(office)

FORM 2

The Farm Products Marketing Act

LICENCE AS A PROCESSOR OF TENDER FRUIT

Under *The Farm Products Marketing Act* and the regulations, and subject to the limitations thereof this licence is issued

to.....
(name)

of.....
(address)

to engage in the business of processing of tender fruit.

This licence expires with the 31st day of March next following the date of issue.

Issued at Toronto, this _____ day of _____, 19 _____.

THE FARM PRODUCTS MARKETING BOARD

.....
(Chairman)

.....
(Secretary)

(2924)

23

THE JUDICATURE ACT

O. Reg. 101/59.

Rules of Practice.

Made—1st May, 1959.

Approved—14th May, 1959.

Filed—15th May, 1959.

AMENDMENTS TO THE RULES OF PRACTICE AND PROCEDURE OF THE SUPREME COURT OF ONTARIO, INCLUDING THE APPENDIX OF FORMS AND THE TARIFF OF DISBURSEMENTS, MADE BY THE RULES COMMITTEE ON THE 1ST DAY OF MAY, 1959, UNDER THE JUDICATURE ACT

1. Rule 2 of Ontario Regulations 261/44 as amended by Ontario Regulations 271/48 is amended by inserting the following definition:

(cc) "Entry" or "entered" or any term of like import shall include recording by photographic plate, microphotographic film or photocopy negative.

2. Ontario Regulations 261/44 are amended by adding the following Rule:

77A. In any proceedings under *The Variation of Trusts Act* the Court may appoint some person to represent the interest of any person or class which may be affected thereby.

3. Rule 187 of Ontario Regulations 261/44 is amended by renumbering the present Rule as sub-paragraph (1) thereof and by adding the following sub-paragraph:

(2) Where a judgment or order recorded by photographic plate, microphotographic film or photocopy negative has been so amended, the judgment or order as amended shall be recorded and appropriately indexed.

so that the said Rule 187 shall read as follows:

187.—(1) Where an amendment of any record of the Court or document filed, other than a pleading, is directed, no physical alteration of the record or document shall be made, but a note shall be made, in the margin or other convenient place, of the amendment directed.

(2) Where a judgment or order recorded by photographic plate, microphotographic film or photocopy negative has been so amended, the judgment or order as amended shall be recorded and appropriately indexed.

4. Sub-paragraph (4) of Rule 188 of Ontario Regulations 261/44 as amended by Ontario Regulations 7/51 is repealed and the following substituted therefor:

(4) All documents filed in proceedings in the Supreme Court shall have endorsed thereon the name of the County or District in which the proceedings were commenced.

5. Rule 249 of Ontario Regulations 118/56 amending Ontario Regulations 261/44 as amended by Ontario Regulations 7/51 and 42/52 is amended by inserting at the beginning of sub-paragraph (1) the following "Except in matrimonial causes," so that sub-paragraph (1) of the said Rule 249 shall read as follows:

(1) Except in matrimonial causes, notice of trial or of assessment of damages (Forms 32 and 33) shall be given by the party setting down the action within 10 days thereafter, and he shall forthwith file such notice and proof of service thereof with the officer with whom the action was set down.

6. Rule 249 of Ontario Regulations 118/56 amending Ontario Regulations 261/44 as amended by Ontario Regulations 7/51 and 42/52 is amended by adding the following sub-paragraph thereto:

(1a) Subject to the provisions of Rule 786, in matrimonial causes notice of trial (Forms 32 and 33) shall be given by the party setting down the action within 20 days thereafter, and he shall forthwith file such notice and proof of service thereof with the officer with whom the action was set down.

7. Rule 399 of Ontario Regulations 261/44 is repealed and the following substituted therefor:

399.—(1) In the event of the Referee declining to act a Judge may appoint a new Referee.

(2) Where a Master or Referee has died or become incapacitated prior to settling his report an application may be made to the Chief Justice of the High Court for directions, whereupon the provisions of Rule 398A shall apply *mutatis mutandis*.

(3) Where a Master or Referee has died or become incapacitated after settling but prior to signing his report, any officer having jurisdiction to make such a report may sign the report.

8. Sub-paragraph (4) of Rule 516 of Ontario Regulations 261/44 is amended by striking out the word "shall" in line 2 thereof and substituting therefor the word "need" so that the said sub-paragraph (4) of Rule 516 shall read as follows:

(4) Orders issued on *praecipe* and orders made in Chambers, need not be entered in full, except:

Orders declaring persons mentally incompetent, or and with respect to the Estates of such persons;

Orders for the Sale of Infants' Estates;

Orders for Payment of Money into or out of Court, or out of an estate or fund;

Orders for Foreclosure or Sale;

Orders for the confirmation of the report of a Master or Referee;

Orders vacating certificates of *lis pendens* or cautions;

Vesting Orders;

and such other orders as may from time to time be directed to be entered.

9. Sub-paragraph (5) of Rule 516 of Ontario Regulations 261/44 is amended by striking out the words "required to be" so that the said sub-paragraph (5) of Rule 516 shall read as follows:

(5) Where an order made in Chambers is not entered in full, a copy thereof shall be filed and a memorandum showing the issue of the order shall be made by the Entering Clerk.

10. Rule 517 of Ontario Regulations 261/44 is amended by renumbering the present Rule as sub-paragraph (1) thereof and by adding the following sub-paragraph:

(2) Where the judgment or order is recorded by photographic plate, microphotographic film or photocopy negative the date of recording and a reference to the plate, film or negative number and to the document number shall be noted on the judgment or order before recording.

so that the said Rule 517 shall read as follows:

517.—(1) The Entering Clerk shall note in the margin of the judgment or order book the day of entering, and shall at the foot of the judgment or order note the same date and a reference to the book in which the entry has been made.

(2) Where the judgment or order is recorded by photographic plate, microphotographic film or photocopy negative the date of recording and a reference to the plate, film or negative number and to the document number shall be noted on the judgment or order before recording.

11. Rule 524 of Ontario Regulations 261/44 is amended by striking out the words "in the judgment book" so that the said Rule 524 shall read as follows:

524. Upon the production of the order of His Majesty in His Privy Council, made upon an appeal to His Majesty in Council, or of the certificate of the Registrar of the Supreme Court of Canada upon an appeal to that Court, the officer of this Court with whom the judgment or order appealed from was entered shall cause the order of His Majesty in His

Privy Council or the certificate of the Supreme Court to be entered, and all subsequent proceedings may be taken thereupon as if the decision had been given in this Court.

12. Rule 531 of Ontario Regulations 261/44 as amended by Ontario Regulations 118/58 is amended

(a) by renumbering present sub-paragraphs (2a), (3) and (4) to sub-paragraphs (3), (4) and (7) respectively, and

(b) by adding thereto the following sub-paragraphs:

(5) Where an officer sitting in Chambers has died or become incapacitated prior to pronouncing judgment the application may be heard by another officer having jurisdiction to hear such an application.

(6) Where an officer sitting in Chambers has died after pronouncing judgment and before signing the order, an officer having jurisdiction to make such an order may settle and sign the order.

so that the said Rule 531 shall read as follows:

531.—(1) Every judgment shall be signed by the Registrar or by the proper officer in whose office the action was commenced.

(2) Every judgment or order pronounced by the Court or by a Judge in Chambers shall be settled and signed by the Registrar or officer attending the Court or Chambers at which the same is pronounced, but the Judge pronouncing such order may himself settle or sign the same.

(3) Every judgment or order pronounced by a Local Judge or a County Court Judge in Court or Chambers other than a judgment after trial shall be settled and signed by the Judge pronouncing the same, but where the Judge who pronounced such judgment or order has signed a memorandum thereof the judgment or order may be settled and signed by the Local Registrar or Clerk of the County Court of the County in which it was pronounced.

(4) Orders made by an officer sitting in Chambers shall be signed by him, but in his absence an officer having concurrent jurisdiction may sign an order which has been approved by all parties represented on the application in the name of the officer who pronounced the order by subscribing thereto the name of such officer and adding thereto his own signature and office preceded by the word "by".

(5) Where an officer sitting in Chambers has died or become incapacitated prior to pronouncing judgment the application may be heard by another officer having jurisdiction to hear such an application.

(6) Where an officer sitting in Chambers has died after pronouncing judgment and before signing the order, an officer having jurisdiction to make such an order may settle and sign the order.

(7) Orders made by a Judge of the Court of Appeal shall be settled and signed by the Registrar or by the Judge.

13. Sub-paragraph (3) of Rule 532 of Ontario Regulations 261/44 is amended by striking out the words "and a note thereof shall be made in the book where the judgment is entered" and substituting therefor the words "and the proper officer shall make and sign at the foot or in the margin of the satisfaction

piece the following note: "This satisfaction piece has been noted and recorded this day of 19 ." so that the said sub-paragraph (3) of Rule 532 shall read as follows:

- (3) The satisfaction-piece shall be filed in the office in which the judgment is entered, and the proper officer shall make and sign at the foot or in the margin of the satisfaction piece the following note: "This satisfaction piece has been noted and recorded this day of 19 ."

14. Rule 532 of Ontario Regulations 261/44 is further amended by adding thereto the following sub-paragraphs:

- (4) If the original judgment is produced, the proper officer shall make and sign at the foot or in the margin thereof the following note: "Satisfaction acknowledged. See satisfaction piece filed this day of 19 ."

- (5) Where the judgment has been entered in a judgment book the proper officer shall make and sign in the margin or at the foot of the judgment as entered in the book a similar note to that set out in sub-paragraph (4) hereof.

- (6) Where the judgment has been recorded by photographic plate, microphotographic film or photocopy negative the satisfaction piece shall be recorded and appropriately indexed.

15. Rule 600 of Ontario Regulations 261/44 is amended by adding thereto the following sub-clause:

- (gg) The approval of an arrangement under *The Variation of Trusts Act*.

16. Rule 601 of Ontario Regulations 261/44 is amended by adding at the end thereof the following:

- (C) In any proceedings under *The Variation of Trusts Act*,

(a) The Official Guardian;

(b) The persons or one of the persons whose rights or interests are sought to be affected.

17. Sub-paragraph (1) (b) of Rule 644 of Ontario Regulations 261/44 is amended by striking out the figures "\$500." and substituting therefor the figures "\$1200." so that the said sub-paragraph (1) (b) of Rule 644 shall read as follows:

- (b) Where the applicant is not so sued and the debt, money, goods or chattels in question do not exceed in value \$1200.

18. Rule 646 of Ontario Regulations 261/44 is amended by striking out the figures "\$400" and substituting therefor the figures "\$1200" so that the said Rule 646 shall read as follows:

646. Where the amount claimed under or by virtue of writs of execution, in the Sheriff's hands, does not exceed the sum of \$1200, exclusive of interest and Sheriff's costs, or when the goods seized are not, in the opinion of the Judge or other person making the order, of the value of more than \$1200, the issue may be directed to be tried in a County Court and in such case all subsequent proceedings shall be had and taken in the County Court.

19. Rule 647 of Ontario Regulations 261/44 is amended by striking out the figures "\$100" and substituting therefor the figures "\$200" so that the said Rule 647 shall read as follows:

647. Where the amount of the execution or the value of the goods does not exceed \$200, the issue may be directed to be tried in a Division Court, and thereafter all proceedings shall be carried on in such court.

20. Form No. 130 of the Appendix of Forms of Ontario Regulations 261/44 is amended by striking out all the words and figures in the said Form commencing with the words "At the foot or in the margin the Registrar shall note:".

21. Item 1 of Tariff "B" relating to disbursements payable in the Supreme Court included in Ontario Regulations 106/51 repealing and substituting Tariff "B" of Ontario Regulations 261/44 as then amended is amended effective June 1st, 1959, by striking out the figures "10.00" and substituting therefor the figures "20.00" so that the said Item 1 shall read as follows:

1. On issue of writ in a matrimonial cause. \$20.00

22. Sub-items (2), (3), (4) and (5) of Item 32 of Tariff "B" relating to disbursements payable in the Supreme Court included in Ontario Regulations 106/51 repealing and substituting Tariff "B" of Ontario Regulations 261/44 as then amended are repealed and the following sub-items substituted therefor:

- (2) For the copy of evidence required to be filed on an appeal to a single judge, and one copy for the appellant, and one copy for each respondent, but not exceeding five copies altogether, seventy-five cents a page of any one transcription of shorthand notes.

- (3) On a further appeal to the Court of Appeal from a single judge for the five additional copies required, forty cents a page of one copy for the five copies.

- (4) For copies of evidence required for use on reference, sixty cents a page for transcribing and supplying ribbon copy and twenty cents a page of one copy for all additional copies required not exceeding five copies.

- (5) For copies other than those provided for in items (2), (3) and (4), sixty cents a page for ribbon copy and twenty cents a page for carbon copy.

(2925)

23

THE FARM PRODUCTS MARKETING ACT

O. Reg. 102/59.

Sugar-beets for Processing—Plan.

Made—14th May, 1959.

Filed—19th May, 1959.

REGULATIONS MADE UNDER THE FARM PRODUCTS MARKETING ACT

1. Clauses *b*, *c* and *d* of section 2 of Schedule 1 to Ontario Regulations 195/51 are revoked and the following substituted therefor:

- (b) "processor" means a person engaged in the business of processing sugar-beets;

- (c) "processing" means the manufacture of sugar, beet pulp or molasses;

- (d) "producer" means a person engaged in the area in the production of sugar-beets;

- (e) "sugar-beets" means sugar-beets produced in the area which are subsequently used for processing.

2. Section 6 of Schedule 1 to Ontario Regulations 195/51, as remade by subregulation 2 of regulation 1 of Ontario Regulations 319/58, is amended by striking out "Growers" in the first line and inserting in lieu thereof "Producers".

3. Regulation 7 of Ontario Regulations 195/51 is amended by striking out "Growers" in the first line and inserting in lieu thereof "Producers".

(2926)

23

THE FARM PRODUCTS MARKETING ACT

O. Reg. 103/59.

Sugar-beets for Processing—Marketing.

Made—7th May, 1959.

Filed—19th May, 1959.

REGULATIONS MADE BY THE BOARD UNDER

THE FARM PRODUCTS MARKETING ACT

MARKETING OF SUGAR-BEETS FOR PROCESSING

INTERPRETATION

1. In these regulations

- (a) "area" means that part of Ontario comprising the counties of Elgin, Essex, Huron, Kent, Lambton and Middlesex;
- (b) "local board" means "The South-Western Ontario Sugar-Beet Growers' Marketing Board";
- (c) "processor" means a person engaged in the business of processing sugar-beets;
- (d) "processing" means the manufacture of sugar, beet pulp or molasses;
- (e) "producer" means a person engaged in the area in the production of sugar-beets;
- (f) "sugar-beets" means sugar-beets produced in the area which are subsequently used for processing.

APPLICATION OF REGULATIONS

2. These regulations apply to the regulating and the controlling of the marketing of sugar-beets locally within Ontario.

LICENCES FOR PRODUCERS

3.—(1) No person shall commence or continue to engage in the production of sugar-beets except under the authority of a licence as a grower of sugar-beets in Form 1.

(2) Subject to regulation 6, every producer shall be deemed to be the holder of a licence as a grower of sugar-beets in Form 1.

LICENCES FOR PROCESSORS

4.—(1) No person shall commence or continue to engage in the processing of sugar-beets except under the authority of a licence as a processor of sugar-beets.

(2) No licence as a processor of sugar-beets shall be issued except upon application therefor in Form 2.

(3) A licence as a processor of sugar-beets shall be in Form 3.

(4) A licence as a processor of sugar-beets expires with the 31st day of March next following the date on which the licence is issued.

(5) A licence shall be issued without charge.

LICENSING

5.—(1) The Board may refuse to grant a licence where the applicant is not qualified by experience, financial responsibility and equipment to engage in properly the business for which the application was made, or for any other reason which the Board may deem proper.

(2) The Board may suspend or revoke or refuse to renew a licence for which application was made for failure to observe, perform or carry out the provisions of the Act, the regulations, the plan or any order or direction of the Board or the local board.

LICENCE FEES

6.—(1) Every producer shall pay to the local board licence fees at the rate of five cents for each ton or fraction thereof of sugar-beets delivered to the processor.

(2) The processor shall deduct the licence fees payable by the producer from the sum of money due to the person from whom the sugar-beets were received.

(3) The processor shall forward the licence fees deducted in any month to the local board not later than the 15th day of the following month.

AUTHORIZATION TO LOCAL BOARD

7.—(1) The Board authorizes the local board to use any class of licence fees and other moneys payable to it, for the purposes of paying the expenses of the local board, carrying out and enforcing the Act and the regulations and carrying out the purposes of the plan.

(2) The Board authorizes the local board to establish a fund in connection with the plan for the payment of any moneys that may be required for the purposes mentioned in subregulation 1.

DELEGATION OF POWERS

8. The Board delegates to the local board the power

- (a) to stimulate, increase and improve the marketing of sugar-beets by such means as it may deem proper;
- (b) to co-operate with a marketing board, a local board or a marketing agency of any other province for the purpose of marketing sugar-beets;
- (c) to do such acts and make such orders and issue such directions as are necessary to enforce the due observance and carrying out of the provisions of the Act, the regulations and the plan.

NEGOTIATING AGENCY

9.—(1) There shall be a negotiating agency to be known as "The Negotiating Committee for Sugar-beets" of six persons appointed annually after the 1st day of January and before the 15th day of February upon the request in writing of the Board, of whom three shall be appointed by the local board and three shall be appointed by the processors.

(2) Where the local board or the processors fail to appoint the persons in accordance with subregulation 1 within seven days of receipt of the request in writing of the Board, the Board may appoint such representatives as are necessary to complete the negotiating agency.

(3) Subject to subregulations 4 and 5, the members of the negotiating agency shall be and remain members until the 31st day of December of the year in which the members were appointed.

(4) Where a member of the negotiating agency dies or resigns or is unavailable to act prior to the expiration of his term of membership, the local board or the processors, as the case may be, who appointed him shall appoint a person for the unexpired term of the member who died, resigned or was unavailable to act.

(5) Where the local board or the processors, as the case may be, fail to make an appointment under subregulation 4 within seven days after a vacancy occurs, the Board may appoint such persons as are necessary to complete the negotiating agency.

10. The Negotiating Committee for Sugar-Beets is empowered to adopt or settle by agreement

- (a) minimum prices for sugar-beets or for any class, variety, grade or size of sugar-beets;
- (b) terms, conditions and forms of agreements relating to the producing or marketing of sugar-beets; and
- (c) any charges, costs or expenses relating to the production or marketing of sugar-beets.

11. A meeting of the negotiating agency may be convened by a notice in writing given by the three members of the negotiating agency appointed by the local board, or by the processors, to the other members of the negotiating agency at least seven days, but not more than ten days, before the date of the meeting stating the time and place of the meeting.

ARBITRATION

12.—(1) Where a meeting of the negotiating agency is not held in accordance with the notice in regulation 11, or where a meeting is held and the negotiating agency does not arrive at an agreement respecting all matters which it is empowered to adopt or settle by agreement, on or before the 15th day of March in any year, the matters in dispute may be referred by the Board to an Arbitration Board.

(2) Where the negotiating agency decides before the 15th day of March that an agreement on all matters which it is empowered to adopt or settle by agreement cannot be reached, it shall so notify the Board.

(3) Where the negotiating agency does not arrive at an agreement under subregulations 1 or 2, it may submit in writing to the Board a statement or statements of the matters in dispute.

(4) The Arbitration Board shall consist of three members.

(5) One member may be appointed by the three members appointed by the local board, and one other member may be appointed by the three members appointed by the processors.

(6) Where two members are appointed to the Arbitration Board in accordance with subregulation 5, the two members so appointed may appoint a third member to the Arbitration Board, but where the two members fail to agree on the third member within seven days after the Board was notified under subregulation 2, or the 15th day of March, as the case may be, the Board shall appoint the third member.

(7) Where the three members of the negotiating agency appointed by the local board, or the three members of the negotiating agency appointed by the processors, fail to appoint a member to the Arbitration Board in accordance with subregulation 5 within seven days after the Board was notified under subregulation

2, or the 15th day of March, as the case may be, the Board shall appoint such members as are necessary to complete the Arbitration Board.

(8) The Board shall submit to the Arbitration Board any statement or statements of the matters in dispute received from the negotiating agency under subregulation 3.

(9) The Arbitration Board shall meet forthwith after the appointment of the three members thereof and shall make an award in respect of the matters referred to it, or all matters which the negotiating agency is empowered to adopt or settle by agreement, as the case may be.

REVOCATION

13. Ontario Regulations 196/51, 197/51 and 25/57 and regulation 2 of Ontario Regulations 55/54 are revoked.

THE FARM PRODUCTS MARKETING BOARD:

G. F. PERKIN,
Chairman.

(Seal)

F. K. B. STEWART,
Secretary.

Dated at Toronto, this 7th day of May, 1959.

FORM 1

The Farm Products Marketing Act

LICENCE AS A GROWER OF SUGAR-BEETS

Under *The Farm Products Marketing Act* and the regulations, and subject to the limitations thereof, this licence is issued

to.....
(name)

of.....
(address)

to grow sugar-beets.

Issued at Toronto, this day of , 19 .

THE FARM PRODUCTS MARKETING BOARD

.....
(Chairman)

.....
(Secretary)

FORM 2

The Farm Products Marketing Act

APPLICATION FOR LICENCE AS A PROCESSOR OF SUGAR-BEETS

To The Farm Products Marketing Board:

.....
(name of applicant)

.....
(address)

makes application for a licence as a processor of sugar-beets under *The Farm Products Marketing Act*.

Dated at this day of , 19 .

.....
(signature of applicant)

FORM 3

The Farm Products Marketing Act

LICENCE AS A PROCESSOR OF SUGAR-BEETS

Under The Farm Products Marketing Act and the regulations, and subject to the limitations thereof, this licence is issued to

.....
(name)
.....
(address)

as a processor of sugar-beets.

This licence expires with the 31st day of March next following the date of issue.

Issued at Toronto, this day of , 19

THE FARM PRODUCTS MARKETING BOARD

.....
(Chairman)

.....
(Secretary)

(2927)

23

THE BOUNDARIES ACT, 1959

O. Reg. 104/59.

General.

Made—21st May, 1959.

Filed—22nd May, 1959.

REGULATIONS MADE UNDER THE BOUNDARIES ACT, 1959

1. In these regulations,

- (a) "application" means an application under section 5 or 6 of the Act;
(b) "registrar" means the registrar of deeds for the registry division in which the land in respect of which an application is made is situate.

2. Every application

- (a) shall state the section, subsection and clause of the Act under which it is made;
(b) shall state the doubts, or differences, if any, that exist in respect of a survey or the boundaries of a parcel;
(c) shall identify the boundaries sought to be confirmed;
(d) shall itemize the material filed in support thereof; and
(e) shall be signed by the applicant.

3. Every application made under section 5 of the Act shall be accompanied by the plan of the existing survey.

4. Where an application is made by the council of a municipality, it shall be supported by a true copy of the by-law of the council which authorizes the application.

5. Where an application is made by the Inspector of Legal Offices, it shall be supported by a statement of facts upon which the application is based signed by the Inspector of Legal Offices or the registrar.

6. Where an application is made by the proper master of titles, regulation 5 applies mutatis mutandis.

7. An application by an owner shall be supported by an affidavit in Form 1.

8.—(1) The fees in respect of an application shall be those set forth in Schedule 1 and shall be paid by the applicant.

(2) An applicant shall deposit \$20 on account of fees at the time of his application and shall deposit an amount equal to the balance of the fees estimated by the director when the director has estimated the total fees.

(3) Fees on an application under clause a of subsection 1 of section 5 or clause d of subsection 1 of section 6 of the Act shall be paid by money order or certified cheque made payable to the director at par in Toronto.

9. A registrar or proper master of titles shall receive such material relating to a notice under subsection 1 of section 10 or subsection 2 of section 12 of the Act as the director may furnish and shall make the material available for public inspection until the certified plan has been registered.

10. A certificate of confirmation shall be in Form 2 and shall be endorsed on the plan.

11.—(1) The mutual consent of owners under section 16 of the Act, shall be in Form 3.

(2) The consent shall be supported by an affidavit of execution

- (a) where the applicant is not a corporation, in Form 4; and
(b) where the applicant is a corporation, in Form 5.

12.—(1) The director shall transmit to the proper master of titles or registrar

- (a) the original linen plan;
(b) a transparent linen copy of the original plan; and
(c) a blue line paper print of the original plan.

(2) The proper master of titles or registrar shall,

- (a) register the transparent linen copy of the original plan;
(b) return the original linen plan to the director endorsed with the particulars of registration; and
(c) upon the request of the director, transmit the blue line paper print of the original plan to the clerk of the municipality in which the land is situate.

13.—(1) Where a plan certified under the Act is registered in a registry office, the registrar shall make an entry in red ink setting out the registration number of the certified plan, the date of registration, the number assigned to the plan by the director and the entry "Plan under The Boundaries Act, 1959" in the abstract index,

- (a) for each parcel any part of which is within a block outline survey or complete survey; or

(b) for each parcel adjoining a boundary certified under the Act.

(2) Where a certified plan is registered in a land titles office, the proper master of titles shall

(a) make an entry in the register for each of the parcels affected by the survey, setting out the registration number of the plan, the date of registration, the number assigned to the plan by the director and a brief statement of the effect of the plan; and

(b) amend the registered description of each parcel adjoining a boundary certified under the Act to conform to the plan; and

(c) amend the registered description of each parcel affected which is within a block outline survey or complete survey.

FORM 1

The Boundaries Act, 1959

AFFIDAVIT OF APPLICANT

IN THE MATTER OF The Boundaries Act, 1959,

AND IN THE MATTER of an application for confirmation of

I of the of in the of

the applicant herein, make oath and say:

- 1. That to the best of my knowledge and belief is (are) the owner(s) of the land described in Exhibit "A" of this my affidavit.
2. That to the best of my knowledge and belief there is no chargee, mortgagee, lien holder, encumbrancer or other person having an interest in the land other than

(Give addresses)

- 3. That to the best of my knowledge and belief there is no easement or right of way or other dominant right over the said land other than those referred to in Exhibit "A", (except the following:)
4. That to the best of my knowledge and belief there is no encroachment by any building or fence on land adjoining the said land or otherwise over the said land, (except the following:)
5. That to the best of my knowledge and belief there is no encroachment by any building or fence on the said land or otherwise over lands adjoining the said land, (except the following:)
6. That I am an officer of the corporate applicant and as such have knowledge of the facts herein deposed to.

(Delete clauses 3, 4, 5 or 6 if not within the knowledge of the deponent or if inapplicable.)

Sworn, etc.

FORM 2

The Boundaries Act, 1959

CERTIFICATE OF CONFIRMATION OF SURVEY AND PLAN

I HEREBY CERTIFY that I have confirmed this survey and plan pursuant to the provisions of The Boundaries Act, 1959.

Dated the day of 19

DIRECTOR OF TITLES

FORM 3

The Boundaries Act, 1959

CONSENT OF OWNER TO SURVEY AND PLAN

We the owner(s) of the parcel of land identified by on the plan attached hereto and marked Exhibit "A" and the owner(s) of the parcel of land identified by on the said plan,

hereby consent to the establishment of the mutual boundaries of our respective parcels as established by the said plan and survey.

Witness our hands and (corporate) seals this day of 19

(Witness) (Signed)

(Witness) (Signed)

FORM 4

The Boundaries Act, 1959

AFFIDAVIT OF EXECUTION

I of the in the of make oath and say:

- 1. That I was personally present and did see the annexed consent signed by
2. That the said consent was signed by the said party at
3. That I know the said party.
4. That I am a subscribing witness to the signing of the said consent.

Sworn, etc.



Publications Under The Regulations Act

June 13th, 1959

THE VITAL STATISTICS ACT

O. Reg. 105/59.

General.

Made—14th May, 1959.

Filed—22nd May, 1959.

REGULATIONS MADE UNDER THE VITAL STATISTICS ACT

1. Form 11 of Regulations 363 of Consolidated Regulations of Ontario, 1950 is revoked and the following substituted therefor:

FORM 11

The Vital Statistics Act

ACKNOWLEDGEMENT OF RECEIPT OF A STATEMENT OF MARRIAGE

Under *The Vital Statistics Act* and the regulations, I acknowledge receipt of a statement of marriage solemnized by you under authority of

banns No.

licence No.

Dated at Toronto this day of 195 .

.....
Registrar-General

(2949) 24

THE AGRICULTURAL SOCIETIES ACT

O. Reg. 106/59.

General.

Made—21st May, 1959.

Filed—25th May, 1959.

REGULATIONS MADE UPON THE RECOMMENDATION OF THE MINISTER UNDER THE AGRICULTURAL SOCIETIES ACT

INTERPRETATION

1. Regulation 3 of Ontario Regulations 52/57 is revoked and the following substituted therefor:

3. (1) The following societies are designated as societies in Class A:

1. The Canadian National Exhibition Association, Toronto.
2. The Central Canada Exhibition Association, Ottawa.
3. The Norfolk County Agricultural Society, Simcoe.
4. The Peterborough Industrial Society, Peterborough.
5. The South Victoria Agricultural Society, Lindsay.

6. The South Waterloo Agricultural Society, Galt.
7. The Welland County Agricultural Society, Welland,
8. The Western Fair Association, London.

(2) The following societies are designated as societies in Class B:

1. The Ancaster Agricultural Society, Ancaster.
2. The Aylmer and East Elgin Agricultural Society, Aylmer.
3. The Barrie Agricultural Society, Barrie.
4. The Belleville Agricultural Society, Belleville.
5. The Caledonia Agricultural Society, Caledonia.
6. The Canadian Lakehead Agricultural Society, Fort William-Port Arthur.
7. The Carp Agricultural Society, Carp.
8. The County of Carleton Agricultural Society, Richmond.
9. The Dresden Agricultural Society, Dresden.
10. The Dufferin Agricultural Society, Orangeville.
11. The East Peterborough Agricultural Society, Norwood.
12. The Elmira and Woolwich Agricultural Society, Elmira.
13. The Erin Agricultural Society, Erin.
14. The Halton County Agricultural Society, Milton.
15. The Kenyon Agricultural Society, Maxville.
16. The Kingston Industrial Agricultural Society, Kingston.
17. The Leamington District Agricultural Society, Leamington.
18. The Lennox Agricultural Society, Napanee.
19. The Lincoln Agricultural Society, Beamsville.
20. The Markham and East York Agricultural Society, Markham.
21. The Metcalfe Agricultural Society, Metcalfe.
22. The Mitchell Agricultural Society, Mitchell.
23. The Moore Agricultural Society, Brigden.
24. The North Wentworth Agricultural Society, Rockton.
25. The Nottawasaga Agricultural Society, Collingwood.
26. The Owen Sound Agricultural Society, Owen Sound.

27. The Paris Agricultural Society, Paris.
 28. The Peel County Agricultural Society, Brampton.
 29. The Prince Edward County Agricultural Society, Picton.
 30. The Ridgetown District Agricultural Society, Ridgetown.
 31. The Seaforth Agricultural Society, Seaforth.
 32. The South Ontario Agricultural Society, Oshawa.
 33. The South Renfrew Agricultural Society, Renfrew.
 34. The Stratford Agricultural Society, Stratford.
 35. The Strathroy Agricultural Society, Strathroy.
 36. The Teeswater Agricultural Society, Teeswater.
 37. The Walkerton Agricultural Society, Walkerton.
 38. The Woodbridge Agricultural Society, Woodbridge.
 39. The Woodstock Agricultural Society, Woodstock.
- (3) The following societies are designated as societies in Class C:

DISTRICT OF ALGOMA

1. The Bruce Mines Agricultural Society.
2. The Iron Bridge Agricultural Society.
3. The Thessalon Agricultural Society.

COUNTY OF BRANT

4. The Ohsweken Agricultural Society.
5. The South Brant Agricultural Society.

COUNTY OF BRUCE

6. The Arran-Tara Agricultural Society.
7. The Carrick Agricultural Society.
8. The Chesley Agricultural Society.
9. The Eastnor Agricultural Society.
10. The Huron Township Agricultural Society.
11. The Kincardine Agricultural Society.
12. The Lucknow Agricultural Society.
13. The North Bruce and Saugeen Agricultural Society.
14. The Paisley Agricultural Society.
15. The Tiverton Agricultural Society.
16. The Wiarton Agricultural Society.

DISTRICT OF COCHRANE

17. The Clute Agricultural Society.
18. The Cochrane Agricultural Society.

19. The Hearst Agricultural Society.
20. The Matheson Agricultural Society.
21. The Porcupine District Agricultural Society.
22. The Porquis Junction Agricultural Society.
23. The Val Gagne Agricultural Society.

COUNTY OF DUFFERIN

24. The Dufferin Central Agricultural Society.
25. The East Luther Agricultural Society.

COUNTY OF DUNDAS

26. The Chesterville and District Agricultural Society.
27. The Mountain Agricultural Society.

COUNTY OF DURHAM

28. The Cartwright Agricultural Society.
29. The Durham Central Agricultural Society.
30. The Millbrook Agricultural Society.
31. The Port Hope Agricultural Society.

COUNTY OF ELGIN

32. The Aldborough Agricultural Society.
33. The Southwold and Dunwich Agricultural Society.
34. The West Elgin Agricultural Society.
35. The Yarmouth and Belmont Agricultural Society.

COUNTY OF ESSEX

36. The Colchester South Agricultural Society.
37. The Comber Agricultural Society.
38. The Oldcastle Agricultural Society.

COUNTY OF FRONTENAC

39. The Parham Agricultural Society.

COUNTY OF GLENGARRY

40. The St. Lawrence Valley Agricultural Society.

COUNTY OF GRENVILLE

41. The Merrickville Agricultural Society.
42. The Spencerville Agricultural Society.

COUNTY OF GREY

43. The Ayton Agricultural Society.
44. The Collingwood Township Agricultural Society.
45. The Desboro Agricultural Society.
46. The Dundalk and District Agricultural Society.
47. The Durham Agricultural Society.
48. The Hanover, Bentinck and Brant Agricultural Society.

49. The Holland Agricultural Society.
50. The Keppel and Sarawak Agricultural Society.
51. The Markdale Agricultural Society.
52. The Meaford and St. Vincent Agricultural Society.

53. The Normanby Agricultural Society.
54. The Osprey Agricultural Society.
55. The Rocklyn Agricultural Society.
56. The Sydenham Agricultural Society.

COUNTY OF HALIBURTON

57. The Minden Agricultural Society.

COUNTY OF HALTON

58. The Acton Agricultural Society.
59. The Esquesing Agricultural Society.

COUNTY OF HASTINGS

60. The Madoc Agricultural Society.
61. The Marmora Agricultural Society.
62. The Mohawk Agricultural Society.
63. The Shannonville Agricultural Society.
64. The Stirling Agricultural Society.
65. The Tweed Agricultural Society.
66. The Wollaston Agricultural Society.

COUNTY OF HURON

67. The Bayfield Agricultural Society.
68. The Blyth Agricultural Society.
69. The Dungannon Agricultural Society.
70. The East Huron Agricultural Society.
71. The Exeter Agricultural Society.
72. The Howick Agricultural Society.
73. The Huron Central Agricultural Society.
74. The South Huron Agricultural Society.
75. The Zurich Agricultural Society.

DISTRICT OF KENORA

76. The Dryden Agricultural Society.
77. The Kenora Agricultural Society.

COUNTY OF KENT

78. The Moravian Agricultural Society.
79. The Orford Agricultural Society.
80. The Raleigh and Tilbury Agricultural Society.

COUNTY OF LAMBTON

81. The Bosanquet Agricultural Society.
82. The Brooke and Alvinston Agricultural Society.

83. The Florence Agricultural Society.
84. The Forest Agricultural Society.
85. The Petrolia and Enniskillen Agricultural Society.
86. The Plympton and Wyoming Agricultural Society.

COUNTY OF LANARK

87. The Dalhousie Agricultural Society.
88. The Lanark Township Agricultural Society.
89. The Lanark Village & Bathurst Agricultural Society.
90. The Maberly Agricultural Society.
91. The North Lanark Agricultural Society.
92. The South Lanark Agricultural Society.

COUNTY OF LEEDS

93. The Delta Agricultural Society.
94. The Lansdowne Agricultural Society.
95. The Lombardy Agricultural Society.

COUNTY OF LENNOX AND ADDINGTON

96. The Addington Agricultural Society.
97. The Denbigh Agricultural Society.
98. The Ernesttown Agricultural Society.

COUNTY OF LINCOLN

99. The Smithville Agricultural Society.

DISTRICT OF MANITOULIN

100. The Manitoulin Island Unceded Band Agricultural Society.
101. The Manitowaning Agricultural Society.
102. The Providence Bay Agricultural Society.

COUNTY OF MIDDLESEX

103. The Caradoc Agricultural Society.
104. The Dorchester Agricultural Society.
105. The London Township Agricultural Society.
106. The Melbourne Agricultural Society.
107. The Mosa and Ekfrid Agricultural Society.
108. The Parkhill Agricultural Society.
109. The Thorndale Agricultural Society.
110. The United Indian Agricultural Society.
111. The Westminster Agricultural Society.

DISTRICT OF MUSKOKA

112. The Morrison Agricultural Society.
113. The North Muskoka Agricultural Society.
114. The South Muskoka Agricultural Society.
115. The Stisted Agricultural Society.

DISTRICT OF NIPISSING

- 116. The Bonfield Agricultural Society.
- 117. The Sturgeon Falls Agricultural Society.
- 118. The Verner Agricultural Society.

COUNTY OF NORFOLK

- 119. The Charlotteville Agricultural Society.
- 120. The Houghton Agricultural Society.
- 121. The North Walsingham Agricultural Society.

COUNTY OF NORTHUMBERLAND

- 122. The Brighton Agricultural Society.
- 123. The Percy Agricultural Society.
- 124. The Roseneath Agricultural Society.
- 125. The Seymour Agricultural Society.

COUNTY OF ONTARIO

- 126. The Brock Agricultural Society.
- 127. The North Ontario Agricultural Society.
- 128. The Port Perry, Reach and Scugog Agricultural Society.
- 129. The Rama Agricultural Society.
- 130. The Scott Agricultural Society.

COUNTY OF OXFORD

- 131. The Drumbo Agricultural Society.
- 132. The Ingersoll, North and West Oxford Agricultural Society.
- 133. The North Norwich Agricultural Society.
- 134. The Tavistock Agricultural Society.
- 135. The Tillsonburg and District Agricultural Society.
- 136. The West Zorra and Embro Agricultural Society.

DISTRICT OF PARRY SOUND

- 137. The Armour, Ryerson and Burk's Falls Agricultural Society.
- 138. The Dunchurch Agricultural Society.
- 139. The Machar Agricultural Society.
- 140. The Magnetawan Agricultural Society.
- 141. The McKellar Agricultural Society.
- 142. The McMurrich Agricultural Society.
- 143. The Perry Agricultural Society.
- 144. The Powassan Agricultural Society.
- 145. The Rosseau Agricultural Society.
- 146. The Strong Agricultural Society.
- 147. The Trout Creek Agricultural Society.

COUNTY OF PEEL

- 148. The Albion and Bolton Agricultural Society.
- 149. The Caledon Agricultural Society.

COUNTY OF PERTH

- 150. The Kirkton Agricultural Society.
- 151. The Listowel Agricultural Society.
- 152. The Mornington Agricultural Society.
- 153. The St. Mary's Agricultural Society.

COUNTY OF PETERBOROUGH

- 154. The Apsley Agricultural Society.
- 155. The Galway and Somerville Agricultural Society.
- 156. The Lakefield Agricultural Society.

COUNTY OF PRESCOTT

- 157. The South Plantagenet Agricultural Society.
- 158. The Vankleek Hill Agricultural Society.

COUNTY OF PRINCE EDWARD

- 159. The Sophiasburg Agricultural Society.

DISTRICT OF RAINY RIVER

- 160. The Atwood Agricultural Society.
- 161. The Rainy River Valley Agricultural Society.

COUNTY OF RENFREW

- 162. The Arnprior Agricultural Society.
- 163. The Cobden Agricultural Society.
- 164. The North Renfrew Agricultural Society.

COUNTY OF RUSSELL

- 165. The Casselman Agricultural Society.
- 166. The Clarence Agricultural Society.
- 167. The Cumberland Township Agricultural Society.
- 168. The Russell Agricultural Society.

COUNTY OF SIMCOE

- 169. The Beeton Agricultural Society.
- 170. The Cookstown Agricultural Society.
- 171. The Flos Township Agricultural Society.
- 172. The Huronia Agricultural Society.
- 173. The Orillia Agricultural Society.
- 174. The Oro Agricultural Society.
- 175. The Tiny and Tay Agricultural Society.

COUNTY OF STORMONT

- 176. The Roxborough Agricultural Society.
- 177. The Stormont Agricultural Society.

DISTRICT OF SUDBURY

- 178. The Chelmsford Agricultural Society.
- 179. The Hanmer Agricultural Society.
- 180. The Massey Agricultural Society.

- 181. The Noelville Agricultural Society.
- 182. The St. Charles Agricultural Society.
- 183. The Warren Agricultural Society.

DISTRICT OF THUNDER BAY

- 184. The Oliver Agricultural Society.
- 185. The Upsala Agricultural Society.
- 186. The Whitefish Valley Agricultural Society.

DISTRICT OF TEMISKAMING

- 187. The Charlton Agricultural Society.
- 188. The Englehart Agricultural Society.
- 189. The New Liskeard Agricultural Society.

COUNTY OF VICTORIA

- 190. The Mariposa Agricultural Society.
- 191. The Verulam Agricultural Society.
- 192. The Fenelon Agricultural Society.

COUNTY OF WATERLOO

- 193. The Kitchener-Waterloo Agricultural and Industrial Association.
- 194. The Wellesley and North Easthope Agricultural Society.
- 195. The Wilmot Agricultural Society.

COUNTY OF WELLINGTON

- 196. The Arthur Agricultural Society.
- 197. The Harriston Agricultural Society.
- 198. The Mount Forest Agricultural Society.
- 199. The Palmerston Agricultural Society.
- 200. The Peel, Maryborough and Drayton Agricultural Society.
- 201. The Puslinch Agricultural Society.
- 202. The Wellington County Agricultural Society.

COUNTY OF WENTWORTH

- 203. The Binbrook Agricultural Society.
- 204. The Flamboro and Waterdown Agricultural Society.

COUNTY OF YORK

- 205. The Aurora Agricultural Society.
- 206. The Richmond Hill Agricultural Society.
- 207. The Schomberg Agricultural Society.
- 208. The Sutton Agricultural Society.

THE PESTICIDES ACT, 1956

O. Reg. 107/59.

General.

Made—13th May, 1959.

Approved—21st May, 1959.

Filed—27th May, 1959.

REGULATIONS MADE BY THE MINISTER UNDER THE PESTICIDES ACT, 1956

1. Regulation 52 of Ontario Regulations 174/56 is amended by adding "or" at the end of clause *a* and by revoking clause *b*.

2. Ontario Regulations 174/56 are further amended by adding thereto the following regulations:

52a—(1) In this regulation and in regulations 52b and 52c "air-borne extermination" means an extermination performed by the application of organic phosphorus compounds from an air-borne machine.

(2) At least fourteen days before commencing an air-borne extermination, the exterminator shall notify the director of the fact in Form 17.

(3) No person shall carry out an air-borne extermination without the consent of the director in Form 18.

(4) The consent of the director may be withheld where, in the opinion of the director, the air-borne extermination cannot be carried out in safety.

(5) Within seven days after the completion of the extermination of a parcel described in a consent in Form 18, the exterminator shall notify the director in writing of the completion.

52b. The compound used in performing an air-borne extermination shall be in liquid form.

52c.—(1) No pilot, other than a pilot who is enrolled with the Department and the holder of a certificate of enrolment issued by the Director in Form 19, shall be in charge of an air-borne machine used in an air-borne extermination.

(2) The pilot shall not mix or assist in mixing the compound for use in the air-borne extermination or in loading the compound in the air-borne machine or otherwise expose himself to contact with it.

FORM 17

The Pesticides Act, 1956

NOTICE OF AN AIR-BORNE EXTERMINATION

I,.....
(name)

of.....
(address)

apply for consent to use.....
(name of compound)

from.....on.....
(type of aircraft) (name)

crops located at.....

within the period of.....

The names of the pilots enrolled under regulation 52c who will be employed are:

.....
.....
.....

Signature of Exterminator.

FORM 18

The Pesticides Act, 1956

CONSENT TO AN AIR-BORNE EXTERMINATION

Consent is hereby granted to (name)
of (address)
to use (name of compound)
from an air-borne machine on the (name)
crops located
between the periods

The following pilots enrolled under regulation 52c shall be employed in the performance of this extermination:

.....
.....
.....

Director of Division of Industrial Hygiene

FORM 19

The Pesticides Act, 1956

CERTIFICATE OF ENROLMENT

..... (name)

is a pilot enrolled with the Ontario Department of Health under regulation 52c respecting the application of organic phosphorics compounds in liquid form for exterminations from an air-borne machine in the Province of Ontario in the year 19. . .

Director of Division of Industrial Hygiene

M. B. DYMOND,
Minister of Health.

(2968)

24

THE CORPORATIONS ACT, 1953

O. Reg. 108/59.

General.
Made—21st May, 1959.
Filed—28th May, 1959.

REGULATIONS MADE UNDER THE CORPORATIONS ACT, 1953

1. Item 9 of Schedule 1 to Ontario Regulations 66/54 is amended by striking out clause *d* thereof and relettering clause *e* as *d*.

(2969)

24

THE INSURANCE ACT

O. Reg. 109/59.

Agents' Licences for Insurance other than Life Insurance.
Made—28th May, 1959.
Filed—29th May, 1959.

REGULATIONS MADE UNDER THE INSURANCE ACT

LICENCES FOR AGENTS FOR INSURANCE OTHER THAN LIFE INSURANCE

1. These regulations apply to licences for any class of insurance other than life insurance.

2.—(1) Where an application for a licence is made in respect of a partnership, a separate application shall be made in the partnership or trade name as well as by each partner thereof.

(2) Where an application for a licence is made by a corporation, a separate application shall be made by each director, officer or other person authorized to act in the name of and on behalf of the corporation.

3.—(1) An application for a licence shall be accompanied by the certificate of an insurer certifying that the applicant is appointed to act as its agent.

(2) Where an application for a licence is made by a corporation, the application shall be accompanied by,

- (a) a copy of the Act or instrument of incorporation and of the by-laws; and
- (b) the names of the directors, officers and shareholders of the corporation, the addresses of their places of residence, their occupations and the number of shares in the corporation held by each.

4.—(1) An applicant for licence shall be granted a licence where the Superintendent is satisfied that the applicant,

- (a) is of good character and reputation;
- (b) is possessed of a reasonable educational background;
- (c) if previously employed or engaged in business, has a satisfactory record in such employment or business;
- (d) has passed a qualification examination as set by the Superintendent for the purpose;
- (e) is otherwise a suitable person to receive a licence;
- (f) intends to hold himself out publicly and carry on business in good faith as an insurance agent;
- (g) has not made the application for the purpose of obtaining a licence to act as an insurance agent in respect of any individual risk or directly or indirectly to obtain an agent's commission on insurance on his own property or that of his spouse or employer; and
- (h) is not in a position to offer inducement or use coercion or undue influence in order to secure insurance business or, where the applicant is a corporation, no director, officer, shareholder or employee thereof is in a position to offer inducement or use coercion or undue influence in order to secure insurance business.

(2) Without limiting the generality of clause *h* of subregulation 1, an applicant shall be deemed to be in a position to offer inducement or use coercion or undue influence in order to secure insurance business if he or his spouse is

- (a) an officer or employee of a bank, trust company, loan company or finance company;
- (b) an assessor, tax collector or issuer of building permits;
- (c) a doctor, dentist, nurse, or medical or dental technician;
- (d) a person engaged directly or indirectly in the manufacturing, repairing, servicing or selling of automobiles or of supplying parts or accessories therefor, or an employee of such person;
- (e) a lawyer or an employee thereof;
- (f) an employer of employees other than those employed solely for the business of the insurance agency or for the businesses referred to in clauses *a* and *b* of regulation 5;
- (g) a foreman or paymaster;
- (h) an accountant, auditor or trustee in bankruptcy;
- (i) a magistrate or police officer;
- (j) a clergyman or minister;
- (k) an automobile association or club or an employee or agent thereof;
- (l) a mortgage broker;
- (m) a fulltime employee of the Provincial or other government or of any branch thereof or of a Crown corporation;
- (n) an employee of a brewery, brewery warehousing company or a person engaged in handling or dispensing of beer or spirituous liquors;
- (o) an officer or employee of a trade union or trade association;
- (p) an officer or employee of a credit union; or
- (q) a person occupying office space in the office of any person referred to in clauses *a* to *p*.

(3) Subject to regulation 6, a licence may be granted to an applicant who is a non-resident of Ontario and produces a certificate from the Department of Insurance of the province or state in which he is resident certifying that he is licensed for the class of insurance for which his application is made.

5. No person shall be licensed who is resident in or who proposes to carry on business in any municipality of over 5,000 population, or township of over 10,000 and who is carrying on or intends to carry on any other business or occupation except,

- (a) a transportation company or ticket agency for the business of travel, accident and baggage insurance; and
- (b) real estate brokers or salesmen.

6. No licence shall be issued to a corporation incorporated or with its head office outside Canada and no licence shall be granted to a partnership in which any partner is resident outside Canada.

7. A licence shall not be issued to an applicant who is not a corporation and who carries on business alone in a name other than his own, except that a licence may be issued where the applicant has purchased the business and uses the name of the seller together with his own for a period not exceeding three years.

8. Where a married woman applies for a licence she shall give full particulars of her husband's occupation, and shall not be entitled to a licence if her husband would not be entitled, if he were to apply.

9.—(1) A licensee shall not act as a real estate salesman for a real estate broker who is not licensed under these regulations.

(2) A licensee who also holds a licence as a real estate broker shall not pay commission on insurance to any salesman or other person, whether employed by him or not, who is not licensed under these regulations.

10. A licence expires with the 30th day of September next following its date of issue or renewal, unless otherwise specified in the licence.

11.—(1) An application for renewal of a licence shall be made in the same manner as for a licence in the first instance.

(2) The Superintendent may require an applicant for renewal of licence to file with him

- (a) a return, verified by a statutory declaration, showing his accounts payable and his accounts receivable, together with the time when each account receivable first became due; and
- (b) a financial statement of his insurance agency operations, verified by a chartered accountant, certified public accountant or similarly qualified person.

(3) An application for renewal of a licence may be refused for any grounds upon which an original application for a licence may be refused.

12.—(1) Any insurer who appoints an agent, either by written contract or otherwise, shall forthwith notify the Superintendent in writing of such appointment giving the full name, address and licence number of the agent.

(2) Where an insurer terminates its appointment of an agent it shall forthwith notify the Superintendent in writing of the termination with the reasons therefor.

13. Where an insurer that has certified its appointment of an agent to the Superintendent terminates the appointment, the agent shall forthwith notify the Superintendent in writing of the fact and shall return his licence to the Superintendent who shall suspend the licence until the agent submits a new certificate of an insurer certifying that the applicant is appointed to act as its agent, or until the licence expires or is revoked, whichever occurs first.

14. The Superintendent may suspend or revoke a licence for any grounds upon which an application for a licence may be refused or if, after due investigation and hearing, it appears to him that the licensee,

- (a) has violated any provision of the Act or of the regulations made thereunder in his operations as an insurance agent;
- (b) has made a material misstatement or omission in the application for the licence;
- (c) has been guilty of a fraudulent practice;

- (d) has demonstrated his incompetency or untrustworthiness to transact the insurance agency business for which the licence has been granted, by reason of anything done or omitted in or about such business under the authority of the licence; or
- (e) has employed an unlicensed person as an agent whether upon salary or otherwise without having first obtained the written approval of the Superintendent.

(2970)

24

**THE CERTIFICATION OF TITLES ACT,
1958**

O. Reg. 110/59.

Designation of areas.

Made—28th May, 1959.

Filed—29th May, 1959.

**REGULATIONS MADE UNDER
THE CERTIFICATION OF TITLES ACT,
1958**

1. The Town of Weston and the townships of East York, Etobicoke, North York and Scarborough are designated as certification areas for the purposes of subsection 1 of section 14 of the Act.

2. These regulations come into force on the 1st day of September, 1959.

(2971)

24

Publications Under The Regulations Act

June 20th, 1959

THE DEPARTMENT OF EDUCATION ACT, 1954

O. Reg. 111/59.

Ontario School for the Blind.
Ontario School for the Deaf.
Made—20th April, 1959.
Approved—28th May, 1959.
Filed—29th May, 1959.

REGULATIONS MADE BY THE MINISTER UNDER THE DEPARTMENT OF EDUCATION ACT, 1954

ONTARIO SCHOOL FOR THE BLIND
ONTARIO SCHOOL FOR THE DEAF

INTERPRETATION

1. In these regulations,

- (a) "applicant" means applicant for admission to a course;
- (b) "exclusion committee" means the committee appointed by the Minister under regulation 10;
- (c) "course" means course offered at the Ontario School for the Blind or at the Ontario School for the Deaf;
- (d) "Deputy Minister" means Deputy Minister of Education;
- (e) "parent" includes guardian;
- (f) "Registrar" means Registrar of the Department of Education;
- (g) "school" means the Ontario School for the Blind or the Ontario School for the Deaf;
- (h) "Superintendent" means superintendent of the Ontario School for the Blind or of the Ontario School for the Deaf;
- (i) "Superintendent of Special Services" means Superintendent of Special Services of the Department of Education.

SCHOOL TERMS

2.—(1) The school year for the Ontario School for the Blind and the Ontario School for the Deaf shall consist of three terms.

(2) The first term shall begin on the Thursday following Labour Day and end on the first Thursday following the 13th day of December.

(3) The second term shall begin on the 4th day of January and end the Thursday before Good Friday, but when the 4th day of January is a Friday, Saturday, Sunday, Monday, or Tuesday, the second term shall begin on the following Wednesday.

(4) The third term shall begin on the second Tuesday following Easter Sunday and end on the third Thursday in June.

ADMISSIONS

3.—(1) An applicant for admission to a school shall submit evidence satisfactory to the Superintendent thereof,

- (a) that he will be under the age of twenty-one years on the first day of the first term of the school year for which he seeks admission;
- (b) that because of a visual or an auditory handicap, as certified by a duly qualified medical practitioner, he is in need of a special educational programme in a residential school;
- (c) that his parent is a resident of Ontario; and
- (d) that he is not an Indian as defined in the *Indian Act* (Canada).

(2) Subject to subregulation 3, an applicant shall not be admitted if in the opinion of the Superintendent he is unable to profit from instruction in the course by reason of mental or physical defect or social immaturity.

(3) Where a question arises under subregulation 2, the matter shall be referred to the exclusion committee, whose decision shall be final.

(4) Subject to regulation 8, an applicant whose parent resides in a municipality in which the applicant is eligible to attend a school operated by a school board that operates day classes for the deaf shall not be admitted.

4. Where an applicant is eligible for admission under regulation 3, the Superintendent shall admit him at the beginning of the first term in the school year.

5. Where the Minister of Education of a province of Canada other than Ontario,

- (a) requests admission for an applicant
 - (i) whose parent resides in that province,
 - (ii) who is eligible for admission under regulation 3, and
 - (iii) who is not an Indian as defined in the *Indian Act* (Canada); and
- (b) agrees to pay such fees for the instruction and maintenance for the applicant as may be fixed by the Minister,

the Superintendent shall, with the approval of the Minister, admit him at the beginning of the first term in the school year.

6. Where the Minister of Citizenship and Immigration of Canada

- (a) requests admission for an applicant who
 - (i) is eligible for admission under regulation 3, and
 - (ii) is an Indian as defined in the *Indian Act* (Canada); and
- (b) agrees to pay such fees for the instruction and maintenance of the applicant as may be fixed by the Minister,

the Superintendent shall, with the approval of the Minister, admit him at the beginning of the first term in the school year.

7. An applicant who is eligible for admission under regulation 3, except clause *a* of subregulation 1, and whose parent resides in Ontario may be admitted upon special permission of the Minister at the beginning of the first term in the school year.

8. An applicant who is eligible for admission under regulation 3, except subregulation 4 may be admitted to the Ontario School for the Deaf at the beginning of the first term in the school year if,

- (a) in the opinion of the Minister the admission is in the best interest of the applicant; and
- (b) sufficient accommodation is available.

9. An applicant

- (a) who is eligible for admission under regulation 3;
- (b) who has been discharged in good standing from attendance at a residential school for the blind or the deaf outside Ontario; and
- (c) whose parent has established residence in Ontario,

may be admitted at any time during the school year.

EXCLUSION

10. The Minister may appoint a committee to hear and determine any question concerning the eligibility for admission of applicants.

11.—(1) Where a question arises as to whether a pupil can profit from continued attendance in a course, the matter shall be referred to the exclusion committee.

(2) The exclusion committee shall report to the Minister, whose decision shall be final.

FEEES

12. A pupil admitted under regulation 4, 7, 8, or 9 shall not be required to pay fees.

TRANSPORTATION

13. For a pupil whose parent resides in Ontario and for whom fees are not paid, the Minister may pay the railway fare in excess of \$6 child-fare and \$12 adult-fare for the trip from the school to the pupil's home at the end of each school term and return to the school at the beginning of the next term.

DUTIES OF PUPILS

14. Every pupil shall

- (a) except with the special permission of the Minister be in attendance within one week of the opening date of the first term in the school year;
- (b) submit to such discipline as would be exercised by a kind, firm and judicious parent;
- (c) be neat and clean in person and habits, diligent in his studies, kind and courteous to his fellow-pupils, and obedient and respectful to the teachers and all other staff members;
- (d) be responsible to the Superintendent for his conduct on the school premises; and
- (e) leave the school premises only under conditions specified by the Superintendent.

DUTIES OF TEACHERS

15. A teacher at a school shall

- (a) be responsible for effective instruction in the subjects assigned to him, the management of his classes, and the discipline in his classroom;

- (b) co-operate with the Superintendent, Assistant Superintendent, and the Instructors in Professional Training in securing a suitable selection, arrangement, and correlation of the subject matter and materials of instruction;
- (c) prepare for use of his classes a daily teaching outline based on the courses of study;
- (d) assist in maintaining discipline in the school and in fostering school spirit and morale;
- (e) carry out the supervisory duties assigned by the Superintendent; and
- (f) make adequate provision in his daily programme for the individual differences of the pupils in his classes so that each pupil may experience a reasonable amount of success.

RESPONSIBILITIES OF PARENTS

16. The parent of a pupil enrolled in a school shall

- (a) deposit with the bursar of the school a sum of money, determined by the Superintendent, to be used in defraying the personal incidental expenses of the pupil;
- (b) provide clothing of the type and in the amount specified by the Superintendent;
- (c) agree to the immunization and medical treatment recommended by the school physician;
- (d) authorize the Superintendent, upon the recommendation of the school physician, to arrange for the admission of the pupil to a hospital for treatment or surgery in case of emergency;
- (e) visit the school at such times as may be required or authorized by the Superintendent; and
- (f) guarantee payment of medical and dental expenses required during the school year, except for services normally provided by the school staff.

DUTIES OF SUPERINTENDENT

17. The Superintendent shall

- (a) be responsible for
 - (i) the admission of pupils in accordance with these regulations,
 - (ii) the assignment of pupils to classes,
 - (iii) the transfer and promotion of pupils from grade to grade,
 - (iv) the maintenance of proper records of pertinent information regarding the home, health and school progress of each pupil enrolled;
- (b) be in charge of the organization, management, and discipline of his school and ensure that proper supervision is maintained at all times;
- (c) at the request of the Minister or the Superintendent of Special Services furnish information with respect to the school premises, school discipline, the progress of pupils, or any other matter affecting the interests of the school;
- (d) arrange for the inspection of the school premises daily and report promptly to the Superintendent of Special Services any repairs required and any lack of attention on the part of the staff;

- (e) instruct pupils in the care of the school premises;
- (f) determine the times at which pupils may leave the school premises and the times at which they may be visited;
- (g) notify the parent immediately if a pupil becomes seriously ill or requires hospital treatment off the school property;
- (h) notify the parent where a pupil injures or destroys school property, and if damage is not made good within a reasonable length of time, notify the Superintendent of Special Services;
- (i) hold fire drill in the school and dormitories at least once each month and require that every pupil and staff member take part;
- (j) report promptly to the local medical officer of health and the Superintendent of Special Services any infectious or contagious disease in the school;
- (k) suspend for a period not exceeding two weeks or recommend exclusion of a pupil for persistent truancy, opposition to authority, habitual neglect of duty, the use of profane or improper language, conduct injurious to the morals of other pupils, failure to make satisfactory progress or serious or continued ill health as certified by the school physician; and
- (l) report the progress of each pupil to the parent at least once each term.

QUALIFICATIONS OF TEACHERS

18. A teacher at the Ontario School for the Blind or the Ontario School for the Deaf shall

- (a) hold a certificate qualifying him to teach in an elementary or secondary school in Ontario or a Letter of Standing granted under regulation 11 or 12 or 33 or 34 or 56 or 63 of Ontario Regulations 195/57; and
- (b) complete successfully such in-service or other training programmes as may be established or required by the Superintendent.

SPECIALIST CERTIFICATE

19.—(1) Where the Superintendent, the Superintendent of Special Services, and the Registrar report to the Deputy Minister on behalf of a teacher,

- (a) that he is qualified under clause a of regulation 18; and
- (b) that while a member of the staff of the school he has completed successfully an in-service training course consisting of lectures, observation, and practice-teaching extending over at least one school year,

the Minister shall grant him a Specialist Certificate as Teacher of the Blind or a Specialist Certificate as Teacher of the Deaf in Form 1 or Form 2, as the case may be.

(2) Where a teacher who is on the staff of a school or is employed by a school board submits to the Deputy Minister evidence,

- (a) that he has completed successfully a course which the Minister deems equivalent to the course in clause b of subregulation 1, under clause b of subsection 1 of section 11 of the Act;

- (b) that he is qualified under clause a of regulation 18; and
- (c) that he has passed an examination set by the Superintendent on the work of the course in clause b of subregulation 1,

the Minister shall, upon the recommendation of the Superintendent, the Superintendent of Special Services, and the Registrar, grant him a Specialist Certificate as Teacher of the Blind or a Specialist Certificate as Teacher of the Deaf in Form 1 or Form 2, as the case may be.

REVOCATION OF REGULATIONS

20. Ontario Regulations 44/56 and 45/56 are revoked.

Toronto, April 20, 1959.

W. J. DUNLOP,
Minister of Education

FORM 1

The Department of Education Act, 1954

SPECIALIST CERTIFICATE AS TEACHER OF THE BLIND

This is to certify that.....having complied with the regulations prescribed for The Department of Education, is hereby granted a Specialist Certificate as Teacher of the Blind, valid in the Ontario School for the Blind.

Dated at Toronto this.....day of.....19....

Registered Number.....

.....
Registrar Minister of Education

FORM 2

The Department of Education Act, 1954

SPECIALIST CERTIFICATE AS TEACHER OF THE DEAF

This is to certify that.....having complied with the regulations prescribed for The Department of Education, is hereby granted a Specialist Certificate as Teacher of the Deaf, valid in oral classes for deaf children and in the Ontario School for the Deaf.

Dated at Toronto this.....day of.....19....

Registered Number.....

.....
Registrar Minister of Education

(2972) 25

THE FARM PRODUCTS MARKETING ACT

O. Reg. 112/59.
Marketing of Fresh Peaches.
Made—1st June, 1959.
Filed—1st June, 1959.

REGULATIONS MADE BY THE BOARD UNDER THE FARM PRODUCTS MARKETING ACT

INTERPRETATION

1. In these regulations,

- (a) "fresh peaches" means peaches produced in Ontario except peaches which are used by a processor for processing;
- (b) "local board" means The Ontario Fresh-peach Growers' Marketing Board;
- (c) "marketing agency" means the Ontario Peach Growers' Co-operative;
- (d) "plan" means The Ontario Fresh-peach Growers' Marketing Plan;
- (e) "processing" includes canning, dehydrating, freezing or processing with sugar or sulphur dioxide or any other chemical;
- (f) "processor" means a person engaged in the business of processing of peaches;
- (g) "producer" means a person engaged in the production of fresh peaches.

APPLICATION OF REGULATIONS

2. These regulations apply to the regulating and the controlling of the marketing of fresh peaches locally within Ontario.

EXEMPTIONS

3. Persons engaged in the production of fresh peaches that are sold by a producer to a consumer are, in respect of the peaches that are sold to the consumer, exempt from these regulations except clauses *a* and *b* of regulation 4.

DELEGATION OF POWERS

4. The Board delegates to the local board the power,

- (a) to require persons engaged in producing or marketing fresh peaches to register their names, addresses and occupations with the local board;
- (b) to require persons engaged in producing or marketing fresh peaches to furnish such information relating to the production or marketing of the fresh peaches as the local board may determine;
- (c) to appoint persons to inspect the books, records and premises of persons engaged in producing or marketing fresh peaches;
- (d) to stimulate, increase and improve the marketing of fresh peaches by such means as it may deem proper;
- (e) to co-operate with the marketing board, a local board or a marketing agency of any other province for the purpose of marketing fresh peaches; and
- (f) to do such acts and make such orders and issue such directions as are necessary to enforce the due observance and carrying out of the provisions of the Act, the regulations and the plan.

DELEGATION OF POWERS TO LOCAL BOARD TO MAKE REGULATIONS

5. The Board delegates to the local board its powers to make regulations with respect to fresh peaches marketed locally within Ontario,

- (a) providing for the licensing of any or all persons before commencing or continuing to engage in the producing or marketing of fresh peaches;

- (b) prohibiting persons from engaging in the producing or marketing of fresh peaches except under the authority of a licence;
- (c) providing for the refusal to grant a licence where the applicant is not qualified by experience, financial responsibility and equipment to engage in properly the business for which the application was made, or for any other reason which the local board may deem proper;
- (d) providing for the suspension or revocation of, or the refusal to renew, a licence for failure to observe, perform or carry out the provisions of the Act, the regulations, the plan or any order or direction of the local board or the marketing agency;
- (e) subject to regulation 6, providing for the right of any person whose licence was refused, suspended or revoked, or was not renewed to show cause why such licence should not be refused, suspended or revoked or why such renewal should not be refused, as the case may be;
- (f) providing for the fixing of licence fees payable yearly, half-yearly, quarterly or monthly at different amounts or in instalments from any or all persons producing or marketing fresh peaches and the collecting of the licence fees and the recovering of such licence fees by suit in any court of competent jurisdiction;
- (g) prescribing the form of licences;
- (h) providing for the exemption from the regulations under the plan of any variety, grade or size of fresh peaches, or any person or class of persons engaged in the producing or marketing of fresh peaches or any variety, grade or size of fresh peaches,
- (i) requiring the furnishing of security or proof of financial responsibility by any person engaged in the marketing of fresh peaches and providing for the administration and disposition of any moneys or securities so furnished;
- (j) providing for the fixing and allotment of quotas for fresh peaches and for the marketing of fresh peaches on a quota basis and for prohibiting any producer from marketing any fresh peaches in excess of the quota allotted to such producer;
- (k) subject to regulations 8, 9 and 10, providing for the regulating and the controlling of the marketing of fresh peaches including the times and places at which fresh peaches may be marketed.

6. Any person whose licence was refused, suspended or revoked or was not renewed by the local board shall have the right, by way of appeal to the Board, to show cause why such licence should not be refused, suspended or revoked or why such renewal should not be refused, as the case may be, and the Board, after a hearing at which all persons entitled to be heard have been given the opportunity to make representations in respect of the refusal, suspension or revocation of the licence or the refusal to renew the licence, as the case may be, may require the local board to issue or to reinstate the licence.

LICENCE FEES

7.--(1) The Board authorizes the local board to use any class of licence fees and other moneys payable to it, for the purposes of paying the expenses of the local board, carrying out and enforcing the Act and the regulations and carrying out the purposes of the plan.

(2) The Board authorizes the local board to establish a fund in connection with the plan for the payment of any moneys that may be required for the purposes mentioned in subregulation 1.

MARKETING AGENCY

8.—(1) Ontario Peach Growers' Co-operative is designated the marketing agency by or through which fresh peaches shall be marketed.

(2) All fresh peaches shall be marketed by or through the marketing agency.

(3) No person shall market fresh peaches except by or through the marketing agency.

POWERS OF MARKETING AGENCY

9. The Board vests in the marketing agency the following powers:

- (a) to direct and control, by order or direction, either as principal or agent, the marketing of fresh peaches including the times and places at which fresh peaches may be marketed,
- (b) to determine the quantity of each variety, grade and size of fresh peaches that shall be marketed by each producer,
- (c) to prohibit the marketing of any variety, grade or size of fresh peaches,
- (d) to determine from time to time the price or prices that shall be paid to producers for fresh peaches or any variety, grade or size of fresh peaches and to determine different prices for different parts of Ontario,
- (e) to impose such service charges as may from time to time be fixed by the local board for the marketing of fresh peaches,
- (f) to pay to the local board from service charges imposed under clause e its expenses in carrying out the purposes of the plan,
- (g) to require the price or prices payable or owing to the producer for fresh peaches to be paid to or through the marketing agency,
- (h) to collect from any person by suit in any court of competent jurisdiction the price or prices or any part thereof of fresh peaches owing to the producer,
- (i) to pay to the producers the price or prices for fresh peaches less service charges imposed under clause e and less moneys to be paid to the local board for its expenses under clause f and to fix the times at which or within which such payments shall be made.

SERVICE CHARGES

10. The Board vests in the local board the power to fix from time to time the service charges to be imposed by the marketing agency for the marketing of fresh peaches.

STATEMENTS TO PRODUCERS

11. Each payment under clause i of regulation 9 shall be accompanied by a statement showing the varieties, grades of each variety, and the quantity of

each grade, of fresh peaches sold, and the price or prices paid and the particulars of the service charges imposed by the marketing agency.

POOLING

12. The Board authorizes the marketing agency to conduct a pool or pools for the distribution of all moneys received from the sale of fresh peaches locally within Ontario and requires such marketing agency, after deducting all necessary and proper disbursements and expenses, to distribute the remainder of the moneys received from the sale in such manner that every producer receives a share of the remainder of the moneys received from the sale in relation to the amount, variety, grade and size of fresh peaches delivered by him, and to make an initial payment on delivery of fresh peaches and subsequent payments until all of the remainder of the moneys received from the sale is distributed to the producers.

REVOCATIONS

13. Ontario Regulations 232/58 and 237/58 are revoked.

THE FARM PRODUCTS MARKETING BOARD:

G. F. PERKIN,
Chairman.

(Seal)

F. K. B. STEWART,
Secretary.

Dated at Toronto, this 1st day of June, 1959.

(2973)

25

THE FARM PRODUCTS MARKETING ACT

O. Reg. 113/59.
Tender Fruit—Marketing.
Made—4th June, 1959.
Filed—4th June, 1959.

REGULATIONS MADE BY THE BOARD
UNDER
THE FARM PRODUCTS MARKETING ACT

1. Subregulation 1 of regulation 8 of Ontario Regulations 100/59 is revoked and the following substituted therefor:

- (1) Ontario Fruit-for-Processing Co-operative Limited is designated the marketing agency by or through which tender fruit shall be marketed.

THE FARM PRODUCTS MARKETING BOARD:

G. F. PERKIN,
Chairman.

F. K. B. STEWART,
Secretary.

Dated at Toronto, this 4th day of June, 1959.

(Seal)

(2990)

25



Publications Under The Regulations Act

June 27th, 1959

THE HOSPITAL SERVICES COMMISSION ACT, 1957

O. Reg. 114/59.
General.
Made—20th May, 1959.
Approved—28th May, 1959.
Filed—5th June, 1959.

REGULATIONS MADE BY THE COMMISSION UNDER THE HOSPITAL SERVICES COMMISSION ACT, 1957

1. Part I of Schedule 2 of Ontario Regulations 197/58, as made by Ontario Regulations 92/59, is amended by adding thereto the following item:

32a Elliot Lake St. Joseph's General Hospital

2. Schedule 4 of Ontario Regulations 197/58, as made by Ontario Regulations 92/59, is amended by adding thereto the following item:

1a Brantford Hospital Division of the Brant Sanatorium (Annex and Infirmary)

HOSPITAL SERVICES COMMISSION OF ONTARIO:

R. W. URQUHART,
Chairman.

JOHN G. FULLERTON.

Dated at Toronto, this day of , 1959.

(3005) 26

THE GAME AND FISHERIES ACT

O. Reg. 115/59.
Subject—Crown Game Preserves.
Made—4th June, 1959.
Filed—5th June, 1959.

REGULATIONS MADE UNDER THE GAME AND FISHERIES ACT

1. Schedule 15 of Appendix A to Ontario Regulations 212/57 is revoked.

(3006) 26

THE GAME AND FISHERIES ACT

O. Reg. 116/59.
Subject—Pheasant—Licences to Propagate or Sell.
Made—4th June, 1959.
Filed—5th June, 1959.

REGULATIONS MADE UNDER THE GAME AND FISHERIES ACT

1. Regulation 1 of Ontario Regulations 53/56 is amended by adding thereto the following subregulation:

(4) The fee for a licence in Form 1 is \$10.

2. Ontario Regulations 53/56 are amended by adding thereto the following regulations:

3a. Regulations 2 and 3 do not apply to a pheasant less than seven weeks of age.

6. The holder of a licence in Form 1 shall complete Form 4 in quadruplicate in respect of each pheasant or pheasant egg sold and shall

(a) hand the original to the purchaser at the time of the sale;

(b) within ten days after the sale, send the duplicate and triplicate original by registered mail to the district forester of the district in which the licensee's premises are situate; and

(c) retain the quadruplicate original in the book in which Form 4 is supplied.

7. Any person may kill pheasant propagated or sold by the holder of a licence in Form 1 at any time by any method other than by shooting.

3. Form 3 of Ontario Regulations 53/56 is revoked and the following substituted therefor:

FORM 3

The Game and Fisheries Act

ANNUAL RETURN BY THE HOLDER OF A LICENCE TO PROPAGATE OR SELL PHEASANT

Name of Licensee

Address of Licensee

Number of Licence expiring March 31, 19

Purchases of Live Pheasants & eggs from April 1, 19 to March 31, 19

THE BROKER-DEALERS ACT, 1947

O. Reg. 117/59.
 Subject—General.
 Made—28th May, 1959.
 Approved—4th June, 1959.
 Filed—5th June, 1959.

**REGULATIONS MADE BY THE BOARD
 UNDER
 THE BROKER-DEALERS ACT, 1947**

1. Clause i of subregulation 1 of regulation 30 of Regulations 16 of Consolidated Regulations of Ontario 1950, as made by regulation 1 of Ontario Regulations 298/52 is revoked and the following substituted therefor:

- (i) for a change in the employment of an associate member.....\$10

The Board of Governors of The Broker-Dealers' Association of Ontario:

By

MALCOLM A. MOYSEY, Governor	JAMES STEWART, Governor
J. A. HENLEY, Governor	A. K. WILLIAMS, Governor
A. H. BARNT, Governor	G. A. HUNTER, Governor
W. R. MARCHMENT, Governor	W. E. SMITH, Governor
F. C. WOOLLEY, Governor	

Dated at Toronto this 28th day of May, 1959.

The foregoing regulations made by the Board of Governors of The Broker-Dealers' Association of Ontario are approved.

Dated at Toronto this 4th day of June, 1959.

ONTARIO SECURITIES COMMISSION:

O. E. LENNOX,
Chairman.

(3008)

26

**THE DOG TAX AND THE CATTLE, SHEEP AND
 POULTRY PROTECTION ACT**

O. Reg. 118/59.
 Subject—Dogs Running at Large in Unorganized Areas.
 Made—4th June, 1959.
 Filed—5th June, 1959.

**REGULATIONS MADE UNDER
 THE DOG TAX AND THE CATTLE, SHEEP
 AND POULTRY PROTECTION ACT**

APPLICATION OF REGULATIONS

1. These regulations apply to dogs running at large in the following areas without municipal organization:

- (a) All the area included on the island known as Factory Island in the Moose River, opposite the Townsite of Moosonee.

- (b) All the area in the Townsite of Moosonee vested in the Temiskaming and Northern Ontario Railway, having an area of 835 acres, more or less, lying within the Township of Moose.
- (c) All the area within a radius of three miles of the trading post of the Hudson's Bay Company at Albany.
- (d) All the area within a radius of three miles of the trading post of the Hudson's Bay Company at Attawapiscat.
- (e) All the area within a radius of three miles of the trading post of the Hudson's Bay Company at Fort Severn.
- (f) All the area within a radius of three miles of the trading post of the Hudson's Bay Company at Weenusk.

2. These regulations do not apply to a dog that is

- (a) muzzled in a manner that renders the dog incapable of biting anything; or
- (b) in the custody or control of a person who is capable of ensuring that the dog will not harm any person or create a nuisance.

DOGS NOT TO RUN AT LARGE

3. No owner of a dog shall allow the dog to run at large in any area mentioned in regulation 1.

4.—(1) Subject to subregulation 6, a constable or other peace officer in an area mentioned in regulation 1 may

- (a) seize and impound any dog found running at large; and
- (b) in his discretion restore possession of the dog to the owner thereof where
 - (i) the owner claims possession of the dog within five days after the date of the seizure, and
 - (ii) the owner pays to the constable or other peace officer all expenses incurred in securing, caring for and feeding the dog.

(2) Where at the end of five days, possession of the dog has not been restored to the owner under subregulation 1, the constable or other peace officer may sell the dog at public auction.

(3) Where a dog is sold under subregulation 2, the proceeds of the sale shall be applied as follows:

- (a) to pay to the constable or other peace officer all expenses incurred in securing, caring for and feeding the dog;
- (b) to pay all expenses of the public auction; and
- (c) to pay to the Treasurer of Ontario for deposit to the Consolidated Revenue Fund any balance of the proceeds.

(4) Where the owner of a dog has not claimed the dog within five days of its seizure under subregulation 1, and no bid has been received at a sale by public auction, the constable or other peace officer may kill or otherwise dispose of the dog as he sees fit at any time after the auction and no damages or compensation may be recovered on account of its killing or other disposition.

(5) Where the proceeds of the sale of a dog are insufficient to pay the expenses under clauses *a* and *b* of subregulation 3, or a dog is killed or otherwise disposed of under subregulation 4, the constable or other peace officer shall submit an account showing the amounts of the expenses and the sale price of the dog, if any, to the Minister and the Minister shall direct payment of the amount of the expenses less the sale price, if any.

(6) Where in the opinion of the constable or other peace officer a dog seized under subregulation 1 is injured or should be destroyed without delay for humane reasons or for reasons of safety to persons, the constable or other peace officer may kill the dog as soon after seizure as he thinks fit without permitting any person to reclaim the dog or without offering it by public auction and no damages or compensation may be recovered on account of its killing.

5.—(1) Where a constable or other peace officer is unable to seize a dog that is running at large contrary to the provisions of these regulations, he may kill the dog.

(2) Where a constable or other peace officer finds a dog running at large contrary to the provisions of these regulations and he believes that before he can seize the dog it may attack a human being, he may kill the dog.

(3) Where any person finds a dog running at large contrary to the provisions of these regulations and the dog is in the act of attacking, or threatening to attack, a human being he may kill the dog.

(4) No damage or compensation may be recovered on account of the killing of a dog under this regulation.

(3009) 26

THE EDIBLE OIL PRODUCTS ACT, 1952

O. Reg. 119/59.

Subject—General.

Made—4th June, 1959.

Filed—5th June, 1959.

REGULATIONS MADE UNDER THE EDIBLE OIL PRODUCTS ACT, 1952

1. Regulation 7 of Ontario Regulations 120/53 is amended by adding thereto the following subregulation:

(6) No person shall display for sale at retail a designated product

(a) among dairy products, or

(b) in a compartment used mainly for display of dairy products, or

(c) in a manner that implies the designated product has a relation to any dairy product.

(3010) 26

THE INDUSTRIAL STANDARDS ACT

O. Reg. 120/59.

Subject—Advisory Committees.

Made—20th May, 1959.

Filed—10th June, 1959.

REGULATIONS MADE BY THE MINISTER UNDER THE INDUSTRIAL STANDARDS ACT

1. The Table of Ontario Regulations 117/56, as amended by Ontario Regulations 184/56, 193/56, 226/56, 259/56, 13/57, 49/57, 125/57, 133/57, 149/57,

27/58, 34/58, 58/58, 137/58, 244/58, 269/58, 280/58, 292/58, 305/58 and 34/59, is further amended by adding thereto the following item:

72	Lindsay	Schedule for the barbering industry
----	---------	--

CHARLES DALEY,
Minister of Labour.

May 20, 1959.

(3019) 26

THE INDUSTRIAL STANDARDS ACT

O. Reg. 121/59.

Subject—Schedule for the Barbering
Industry—Lindsay Zone.

Made—4th June, 1959.

Filed—10th June, 1959.

REGULATIONS MADE UPON THE RECOMMENDATION OF THE MINISTER UNDER THE INDUSTRIAL STANDARDS ACT

1. The Schedule appended hereto shall be in force during pleasure within the zone and be binding upon the employers and employees in the industry referred to in the Schedule.

2. Regulations 170 of Consolidated Regulations of Ontario, 1950 are revoked.

3. These regulations come into force on the tenth day after the publication thereof in THE ONTARIO GAZETTE under *The Regulations Act*.

SCHEDULE FOR THE BARBERING INDUSTRY IN THE LINDSAY ZONE

1. No work shall be performed in the barbering industry in the Lindsay zone except in accordance with this Schedule.

INTERPRETATION

2. In this Schedule,

(a) "holiday" means,

(i) Sunday,

(ii) New Year's Day,

(iii) Good Friday,

(iv) Victoria Day,

(v) Dominion Day,

(vi) Lindsay Civic Holiday,

(vii) Labour Day,

(viii) Thanksgiving Day,

(ix) Christmas Day, and

(x) the 26th day of December;

(b) "week" means the period beginning with Sunday and ending with the Saturday next following, both inclusive.

HOURS OF WORK

3. No person shall perform work in the industry,
- (a) on a holiday;
 - (b) on a Wednesday;
 - (c) for more than,
 - (i) 8½ hours on Monday, Tuesday, Thursday, or Saturday, or
 - (ii) 10½ hours on Friday; or
 - (d) (i) before 8.30 a.m. or after 6 p.m. on Monday, Tuesday, Thursday, or Saturday, or
 - (ii) before 8.30 a.m. or after 9 p.m. on Friday.

4. Notwithstanding clause *b* of section 3, during a week in which Christmas Day is celebrated, 9 hours of work may be performed between 8 a.m. and 6 p.m. on Wednesday of that week, if the Wednesday is not a holiday.

CLASSIFICATION OF EMPLOYEES

5. The following classification of employees in the industry is established:

- Class A—A person who is given full-time employment.
- Class B—A person who is given part-time work or casual employment.

MINIMUM RATES OF WAGES

- 6.—(1) The minimum rate of wages for all work performed in the industry by employees shall be,
- (a) for a Class A employee, \$27 a week plus 65 per cent of the proceeds in excess of \$35 from the work performed by him; and
 - (b) for a Class B employee, 70 per cent of the proceeds from the work performed by him with a minimum rate of wages of 75 cents an hour.
- (2) The percentages in subsection 1 shall be computed upon the gross receipts for work performed at not less than,

- (a) the minimum charge for each operation established in section 8; or
- (b) the prevailing charge established in the shop for each operation, whichever is the greater.

7. No deductions shall be made from the minimum rate of wages for,
- (a) materials supplied;
 - (b) laundry service; or
 - (c) operating expenses.

MINIMUM CHARGES

- 8.—(1) The minimum charge for each operation in the industry shall be as follows:
- (a) facial massage, plain 50 cents
 - (b) hair-cut or trim for persons 14 years and over 60 cents
 - (c) hair-cut for persons under 14 years . . . 35 cents
 - (d) head-rub 25 cents
 - (e) neck-clip for ladies 25 cents
 - (f) razor honing 50 cents
 - (g) shampoo, plain 50 cents
 - (h) shave 30 cents
 - (i) singe 35 cents
- (2) No employer or employee may,
- (a) contract for or accept lower prices than those in subsection 1;
 - (b) combine any of the operations named in subsection 1 without charging for each operation in the combination; or
 - (c) give any article or premium to the customer without charging the full value of the article or premium.

(3020)

26



Publications Under The Regulations Act

July 4th, 1959

THE FARM PRODUCTS MARKETING ACT

O. Reg. 122/59.

Vegetables for Processing—
Marketing.

Made—15th June, 1959.

Filed—16th June, 1959.

REGULATIONS MADE BY THE BOARD UNDER THE FARM PRODUCTS MARKETING ACT

1. In these regulations,

- (a) "local board" means The Ontario Vegetable Growers' Marketing Board;
- (b) "plan" means The Ontario Vegetable Growers' Marketing-for-Processing Plan;
- (c) "processing" means canning, dehydrating, drying, freezing, pickling or processing with sugar or sulphur dioxide or any other chemical or by heat, and combining or mixing a vegetable with one or more other vegetables;
- (d) "processor" means a person engaged in the business of processing vegetables;
- (e) "producer" means a person engaged in the production of vegetables;
- (f) "vegetables" means green and wax beans, lima beans, red beets, cabbage, carrots, sweet-corn, long green cucumbers, green peas, pumpkin and squash, or tomatoes, which are produced in Ontario for processing by a processor.

APPLICATION OF REGULATIONS

2. These regulations apply to the regulating and the controlling of the marketing of vegetables locally within Ontario.

LICENCES FOR PROCESSORS

3.—(1) No person shall commence or continue to engage in the processing of vegetables except under the authority of a licence as a processor of vegetables.

(2) No licence as a processor of vegetables shall be issued except upon application therefor in Form 1.

(3) A licence as a processor of vegetables shall be in Form 2.

(4) A licence expires with the 31st day of March next following the date on which the licence is issued.

(5) A licence shall be issued to a processor without charge.

4.—(1) The Board may refuse to grant a licence where the applicant is not qualified by experience, financial responsibility and equipment to engage in properly the business of a processor, or for any other reason which the Board may deem proper.

(2) The Board may suspend or revoke or refuse to renew a licence as a processor of vegetables for failure to observe, perform or carry out the provisions of the Act, the regulations, the plan or any order or direction of the Board or the local board.

(3) Any person whose licence as a processor of vegetables was refused, suspended or revoked or was not renewed, may appear before the Board to show cause why such licence should not be refused, suspended or revoked or why such renewal should not be refused, as the case may be.

DELEGATION OF POWERS

5. The Board delegates to the local board the power,

- (a) to require persons engaged in the producing or marketing of vegetables to register their names, addresses and occupations with the local board;
- (b) to require persons engaged in producing or marketing vegetables to furnish such information relating to the production or marketing of vegetables as the local board may determine;
- (c) to appoint persons to inspect the books, records and premises of persons engaged in producing or marketing vegetables;
- (d) to stimulate, increase and improve the marketing of vegetables by such means as it may deem proper;
- (e) to co-operate with a marketing board, a local board or a marketing agency of any other province for the purpose of marketing vegetables; and
- (f) to do such acts and make such orders and issue such directions as are necessary to enforce the due observance and carrying out the provisions of the Act, the regulations and the plan.

DELEGATION TO LOCAL BOARD OF POWERS TO MAKE REGULATIONS

6. The Board delegates to the local board its powers to make regulations with respect to vegetables marketed locally within Ontario,

- (a) subject to regulation 7, providing for the licensing of any or all persons before commencing or continuing to engage in the producing of vegetables;
- (b) prohibiting persons from engaging in the producing of vegetables except under the authority of a licence;
- (c) providing for the refusal to grant a licence where the applicant is not qualified by experience, financial responsibility and equipment to engage in properly the business for which the application was made, or for any other reason which the local board may deem proper;
- (d) providing for the suspension or revocation of, or the refusal to renew a licence for failure to observe, perform or carry out the provisions of the Act, the regulations, the plan or any order or direction of the local board;
- (e) subject to regulation 8, providing for the right of any person whose licence was refused, suspended or revoked or was not renewed to show cause why such licence should not be refused, suspended or revoked or why such renewal should not be refused, as the case may be;

- (f) providing for the fixing of licence fees payable yearly, half-yearly, quarterly or monthly at different amounts or in instalments from any or all persons producing or marketing vegetables and the collecting of the licence fees and the recovering of such licence fees by suit in any court of competent jurisdiction;
- (g) prescribing the form of licences; and
- (h) providing for the regulating and the controlling of the marketing of vegetables including the times and places at which vegetables may be marketed.

LICENSING

7. Where the local board licenses persons before commencing or continuing to engage in the producing of vegetables, the licence fee shall not exceed amounts at the rate of one-half of one per cent of the total sale price of the vegetables.

8. Any person whose licence was refused, suspended or revoked or was not renewed by the local board shall have the right, by way of appeal to the Board, to show cause why such licence should not be refused, suspended or revoked or why such renewal should not be refused, as the case may be, and the Board, after a hearing at which all persons entitled to be heard have been given an opportunity to make representations in respect of the refusal, suspension or revocation of the licence or the refusal to renew the licence, as the case may be, may cause the local board to issue or to reinstate the licence.

AUTHORIZATION TO LOCAL BOARD

9.—(1) The Board authorizes the local board to use any class of licence fees and other moneys payable to it, for the purposes of paying the expenses of the local board, carrying out and enforcing the Act and the regulations and carrying out the purposes of the plan.

(2) The Board authorizes the local board to establish a fund in connection with the plan for the payment of any moneys that may be required for the purposes mentioned in subregulation 1.

10. The Board authorizes the local board to require the price or prices payable or owing to the producers for vegetables to be paid to or through the local board.

11. The Board authorizes the local board to prohibit the marketing locally within Ontario of any class, variety, grade or size of vegetables.

REQUIREMENT TO PAY FEES

12. The Board requires any person who receives any vegetables from a producer to deduct from the moneys payable to the producer any licence fees, levies or charges payable by the producer to the local board and to forward such licence fees, levies or charges to the local board.

NEGOTIATING AGENCIES

13.—(1) There shall be ten negotiating agencies to be known as

- (a) "The Negotiating Committee for Tomatoes";
- (b) "The Negotiating Committee for Green Peas";
- (c) "The Negotiating Committee for Sweet-Corn";
- (d) "The Negotiating Committee for Green and Wax Beans";

- (e) "The Negotiating Committee for Red Beets";
- (f) "The Negotiating Committee for Cabbage";
- (g) "The Negotiating Committee for Carrots";
- (h) "The Negotiating Committee for Pumpkin and Squash";
- (i) "The Negotiating Committee for Lima Beans"; and
- (j) "The Negotiating Committee for Long Green Cucumbers".

(2) Each negotiating agency named in clauses *a* to *j* of subregulation 1 shall be composed of six persons, of whom three shall be appointed annually by the local board and three shall be appointed annually by the processors of the vegetable or vegetables mentioned in the clause.

(3) The local board and the processors shall appoint their respective members to the negotiating agencies named in clauses *a* to *j* of subregulation 1 and shall notify the Board in writing of their names and addresses not later than the 10th day of January in each year.

(4) Subject to subregulations 5 and 6, the members of the negotiating agencies appointed under subregulation 2 shall be and remain members until the 31st day of December of the year in which the members were appointed.

(5) Where a member of a negotiating agency appointed under subregulation 2 dies or resigns or is unavailable to act prior to the expiration of his term of membership, the local board or the processors, as the case may be, who appointed him shall appoint a person for the unexpired term of the member who died, resigned or was unavailable to act.

(6) Where the local board or the processors, as the case may be, fail to make an appointment under subregulation 5 within seven days after a vacancy occurs, the Board shall appoint such persons as are necessary to complete the negotiating agency.

(7) Where the local board or the processors, as the case may be, fail to appoint the persons under subregulation 2, the Board shall appoint such persons as are necessary to complete the negotiating agency.

14. Each negotiating agency named in clauses *a* to *j* of subregulation 1 of regulation 13 is empowered to adopt or settle by agreement in respect of the vegetable or vegetables for which it was appointed,

- (a) minimum prices for the vegetable or vegetables or for any class, variety, grade or size thereof;
- (b) terms, conditions and forms of agreement relating to the producing or marketing of the vegetable or vegetables; and
- (c) any charges, costs or expenses relating to the production or marketing of the vegetable or vegetables.

15. A meeting of a negotiating agency may be convened by a notice in writing given by the three members of the negotiating agency appointed by the local board, or by the three members of the negotiating agency appointed by the processors, to the other members of the negotiating agency at least five days but not more than seven days, before the date of the meeting stating the time and place of the meeting.

ARBITRATION

16.—(1) Where a meeting of a negotiating agency is not held in accordance with the notice in regulation 15, or where a meeting is held and the negotiating agency does not arrive at an agreement respecting all

matters which it is empowered to adopt or settle by agreement, or where the negotiating agency decides that an agreement cannot be reached and so notifies the Board,

- (a) in the case of tomatoes, green peas or sweet-corn, on or before the 15th day of February; or
- (b) in the case of red beets, cabbage, carrots or green and wax beans, on or before the last day of February; or
- (c) in the case of pumpkin and squash, lima beans or long green cucumbers, on or before the 15th day of March,

in any year, the matters in dispute shall be referred by the Board to an Arbitration Board.

(2) Where a negotiating agency does not arrive at an agreement on all matters which it is empowered to adopt or settle by agreement, it may submit in writing to the Board a statement or statements of the matters in dispute.

(3) An Arbitration Board shall consist of three members.

(4) One member shall be appointed by the three members of the negotiating agency appointed by the local board, and one other member shall be appointed by the three members of the negotiating agency appointed by the processors.

(5) Where two members are appointed to an Arbitration Board in accordance with subregulation 4, the two members so appointed may appoint a third member to the Arbitration Board but where the two members do not appoint the third member within seven days after the date mentioned in clause *a*, or *b*, or *c*, as the case may be, of subregulation 1, in any year, the Board shall appoint the third member.

(6) Where the three members of the negotiating agency appointed by the local board or the three members of the negotiating agency appointed by the processors do not appoint a member to the Arbitration Board in accordance with subregulation 4 within seven days after the date mentioned in clause *a*, or *b*, or *c*, as the case may be, of subregulation 1, the Board shall appoint such members as are necessary to complete the Arbitration Board.

(7) The Board shall submit to the Arbitration Board any statement or statements of the matters in dispute received from the negotiating agency under subregulation 2.

(8) The Arbitration Board shall meet forthwith after the appointment of the three members thereof and shall make an award in respect of the matters referred to it, or all matters which the negotiating agency for the vegetable or vegetables was empowered to adopt or settle by agreement, as the case may be.

REVOCATION

17. Ontario Regulations 6/58 are revoked.

THE FARM PRODUCTS MARKETING BOARD:

G. F. PERKIN,
Chairman.

F. K. B. STEWART,
Secretary.

(Seal)

Dated at Toronto, this 15th day of June, 1959.

FORM 1

The Farm Products Marketing Act

APPLICATION FOR LICENCE AS A PROCESSOR OF VEGETABLES

To The Farm Products Marketing Board:

.....
(name of applicant)

.....
(address)

makes application for a licence as a processor of vegetables under *The Farm Products Marketing Act*.

Dated at this day of , 19 .

.....
(signature of applicant)

.....
(where applicant is a corporation or partnership, signature of person authorized to sign)

.....
(office)

FORM 2

The Farm Products Marketing Act

LICENCE AS A PROCESSOR OF VEGETABLES

Under *The Farm Products Marketing Act* and the regulations, and subject to the limitations thereof, this licence is issued

to.....
(name)

of.....
(address)

to engage in the processing of vegetables.

This licence expires with the 31st day of March next following the date of issue.

Issued at Toronto, this day of , 19 .

THE FARM PRODUCTS MARKETING BOARD:

.....
(Chairman)

.....
(Secretary)

(3029)

27



Publications Under The Regulations Act

July 11th, 1959

THE GAME AND FISHERIES ACT

O. Reg. 123/59.
 Waters Set Apart for Specified Periods.
 Made—18th June, 1959.
 Filed—22nd June, 1959.

REGULATIONS MADE UNDER THE GAME AND FISHERIES ACT

1. Ontario Regulations 34/56 are amended by adding thereto the following regulations:

12. The several waters described in Schedule 33A, and known as "Hay Lake and Drizzle Lake Fish Sanctuary", are set apart for the conservation or propagation of fish from and including the 6th day of October to and including

(a) the 30th day of April next following, when that 30th day of April is a Tuesday, Wednesday, Thursday or Friday; or

(b) the Friday immediately preceding the 30th day of April next following, when that 30th day of April is a Saturday, Sunday or Monday.

12a. The several waters described in schedules 54A and 62, and known as "Perry Lake Fish Sanctuary" and "St. Anthony Lake Fish Sanctuary", respectively, are set apart for the conservation or propagation of fish from the 1st day of January to the 28th day of February, both inclusive, in the year 1960 and from the 1st day of October in the years 1960 and 1961 to the 28th day of February next following, both inclusive.

2. Ontario Regulations 34/56 are amended by adding thereto the following schedules:

SCHEDULE 33A

HAY LAKE AND DRIZZLE LAKE FISH SANCTUARY

1. Lower Hay Lake and those parts of Drizzle Lake Otter Creek and Hay Lake in the geographic Township of Sabine in the Territorial District of Nipissing.

2. That part of Otter Creek lying southerly of a dam in Lot 4 in Concession 1 in the geographic Township of Airy in the Territorial District of Nipissing.

3. Those parts of Drizzle Lake and Hay Lake in the Township of Clyde in the Provisional County of Haliburton.

.

SCHEDULE 54A

PERRY LAKE FISH SANCTUARY

Perry Lake in lots 7, 8, 9 and 10 in Concession V and lots 8, 9 and 10 in Concession VI in the geographic Township of Michaud in the Territorial District of Cochrane.

.

SCHEDULE 62

ST. ANTHONY LAKE FISH SANCTUARY

St. Anthony Lake in lots 4, 5 and 6 in Concession II, lots 4, 5, 6 and 7 in Concession III and lots 4, 5 and 6 in Concession IV in the geographic Township of Skead in the Territorial District of Timiskaming.

(3064) 28

THE GAME AND FISHERIES ACT

O. Reg. 124/59.
 Crown Game Preserves.
 Made—18th June, 1959.
 Filed—22nd June, 1959.

REGULATIONS MADE UNDER THE GAME AND FISHERIES ACT

1. Schedule 56 of Appendix B to Ontario Regulations 212/57 is revoked.

(3065) 28

THE FOREST FIRES PREVENTION ACT

O. Reg. 125/59.
 Fire Districts.
 Made—18th June, 1959.
 Filed—22nd June, 1959.

REGULATIONS MADE UNDER THE FOREST FIRES PREVENTION ACT

1. Subregulation 1 of regulation 2 of Ontario Regulations 96/53, as remade by regulation 2 of Ontario Regulations 75/56, is revoked and the following substituted therefor:

(1) The parts of Ontario that are within the fire districts designated in Appendix B are declared to be forest travel permit areas, except,

(a) public roads, not including unopened road allowances, and all lands vested in Her Majesty the Queen as represented by the Minister of Highways;

(b) cities, towns, villages and police villages;

(c) townships open for settlement under *The Public Lands Act*; and

(d) waterways that are accessible by way of any of the parts referred to in clause a, b or c.

2. Schedule 2, as remade by regulation 3 of Ontario Regulations 75/56, and schedules 4 and 15, as remade by regulation 1 of Ontario Regulations 154/57, of Appendix A of Ontario Regulations 96/53 are revoked and the following substituted therefor:

SCHEDULE 2

COCHRANE FIRE DISTRICT

In the territorial districts of Cochrane, Timiskaming, and Kenora, and described as follows:

Commencing at a point in the boundary between Ontario and Quebec where it is intersected by the southerly shore of James Bay; thence southerly along that boundary to the north-easterly corner of the geographic township of Marriott in the Territorial District of Cochrane; thence westerly along the northerly boundaries of the geographic townships of Marriott, Holloway, Harker, and Garrison to the easterly boundary of the geographic Township of McCool; thence northerly along the easterly boundaries of the geographic townships of McCool and Milligan to the north-easterly corner of the last mentioned township; thence westerly along the northerly boundaries of the geographic townships of Milligan, Warden, Coulson, Wilkie and Walker to the north-westerly corner of the last mentioned township; thence southerly along the westerly boundary of that township to the north-easterly corner of the geographic Township of Stock; thence westerly along the northerly boundary of that township to the north-westerly corner of that township; thence southerly along the westerly boundaries of the geographic townships of Stock and Bond to the south-westerly corner of the last mentioned township; thence easterly along the southerly boundary of that township to the north-westerly corner of the geographic Township of Egan in the Territorial District of Cochrane; thence southerly along the westerly boundary of that township to the northerly boundary of the geographic Township of Timmins in the Territorial District of Timiskaming; thence easterly along that boundary to the north-westerly corner of the geographic Township of McEvay; thence southerly along the westerly boundaries of the geographic townships of McEvay and Nordica to the north-easterly corner of the geographic Township of Robertson; thence westerly along the northerly boundary of that township to the north-westerly corner of that township; thence southerly along the westerly boundary of that township to the south-westerly corner of that township; thence westerly along the southerly boundaries of the geographic townships of McNeil, Cleaver, Geikie, Bartlett, Musgrove, Doyle, Childerose and Pharand to the south-westerly corner of the last mentioned township; thence northerly along the westerly boundaries of the geographic townships of Pharand, Hillary and Keefer, in the Territorial District of Timiskaming and the geographic townships of Whitesides, Massey, Cote, Byers, Moberly, Wilhelmina, Kirkland, Laidlaw, Sydere, Haggart and Alexandra, in the Territorial District of Cochrane, to the north-westerly corner of the last mentioned township; thence easterly along the northerly boundary of that township to the north-easterly corner of that township; thence northerly along the easterly boundaries of the geographic townships of Adanac, Homuth, Avon, Pinard and Parliament to the north-westerly corner of the last mentioned township; thence westerly along the southerly boundary of the geographic Township of Hamlet to the south-westerly corner of that township; thence northerly along the westerly boundaries of the geographic townships of Hamlet, Kilmer and Hogg to the north-westerly corner of the last mentioned township; thence westerly along the 7th Base Line to the intersection with Ontario Land Surveyor Niven's 1907-8 Meridian; thence northerly along that Meridian and its production north astronomically 245 miles, more or less, to latitude 54 degrees north; thence easterly along that latitude 125 miles, more or less, to the shore of James Bay; thence in a general southerly, south-westerly, easterly and north-easterly direction along that shore to the point of commencement.

SCHEDULE 4

GERALDTON FIRE DISTRICT

In the territorial districts of Thunder Bay, Kenora, and Cochrane, and described as follows:

Commencing at the south-westerly corner of the geographic Township of Flanders in the Territorial District of Algoma; thence west astronomically 10 miles, more or less, to the height of land defining the boundary between the watersheds of James Bay and Lake Superior; thence southerly along that height of land 3 miles, more or less, to the intersection with the height of land defining the boundary between the watersheds of White Otter River and Black River; thence in a general westerly and south-westerly direction along that height of land and the height of land between the watersheds of Pic River and Black River to the confluence of those rivers; thence in a general southerly direction following the easterly shore of the Pic River to the intersection with the easterly shore of Lake Superior; thence south astronomically to the intersection with the boundary between Canada and the United States; thence in a north-westerly direction following that boundary to the intersection with a line drawn south astronomically from the south-easterly extremity of Newash Point on the southerly shore of Isle St. Ignace and easterly of Nipigon Strait; thence north astronomically along that line to the south-easterly extremity of Newash Point; thence in a general westerly and northerly direction following the southerly and westerly shores of Isle St. Ignace to the most westerly point in the westerly shore of that island at the northerly extremity of Nipigon Strait; thence north-westerly in a straight line to a point in the northerly shore of Nipigon Bay of Lake Superior where it is intersected by a line drawn south astronomically from the south-easterly corner of the geographic Township of Ledger; thence north astronomically along that line 3 miles, more or less, to the intersection with a line drawn east astronomically from the south-easterly corner of the geographic Township of Booth; thence west astronomically along that line 7 miles, more or less, to the south-easterly corner of that geographic township, being on the westerly shore of Helen Lake; thence in a general northerly direction following the westerly shore of that lake to the intersection with the easterly shore of Nipigon River; thence in a general northerly direction following that shore to the intersection with a line drawn east astronomically from the point of intersection of the southerly shore of Lake Nipigon and the westerly shore of that river; thence west astronomically along that line to that intersection; thence in a general westerly, northerly, and easterly direction following the southerly, westerly and northerly shores of Lake Nipigon to the intersection of the last mentioned shore with a line drawn south astronomically from a point on the 7th Base Line distant 33 miles measured easterly along that base line from the westerly boundary of the Nipigon Provincial Forest; thence north astronomically along that line 21 miles, more or less, to the northerly boundary of that provincial forest; thence easterly along that boundary 37 miles, more or less, to the north-easterly corner of that provincial forest; thence north astronomically 240 miles, more or less, to latitude 54 degrees north; thence easterly along that latitude 95 miles, more or less, to the intersection with a line drawn north astronomically from the 195th mile post of Ontario Land Surveyor Niven's 1907-8 Meridian; thence south astronomically to and along that Meridian and southerly along the easterly boundary of the Territorial District of Thunder Bay in all a distance of 320 miles, more or less, to the point of commencement.

SCHEDULE 15

SIoux LOOKOUT FIRE DISTRICT

In the territorial districts of Kenora and Thunder Bay, and described as follows:

Commencing at a point in the boundary between Ontario and Manitoba where it is intersected by the 7th Base Line; thence easterly along that base line 58 miles, more or less, to the easterly shore of English River; thence in a general southerly direction along that shore and the easterly shores of Maynard Lake, Tide Lake, and Ball Lake, to the Wabigoon River; thence in a general south-easterly direction following the north-easterly shore of that river to a point on the north-easterly shore of Clay Lake where it is intersected by the northerly boundary of the geographic Township of Redvers; thence easterly along the northerly boundaries of the geographic townships of Redvers, Buller, Wauchope, Ladysmith and Rowell to the north-easterly corner of the last mentioned township; thence southerly along the easterly boundary of that township and the geographic Township of Britton to the northerly shore of Gullwing Creek; thence easterly along that shore to the intersection with the northerly shore of Gullwing Lake; thence in a general easterly direction following the northerly and easterly shores of that lake to its most easterly extremity; thence south-easterly in a straight line to the most westerly extremity of Philcot Lake; thence in a general southerly and easterly direction following the westerly and southerly shores of that lake to the southerly shore of the waterway connecting that lake and Crossecho Lake; thence easterly along that shore to the intersection with the northerly shore of Crossecho Lake; thence in a general easterly and southerly direction following the northerly and easterly shores of that lake to the easterly shore of the waterway connecting that lake and Tablerock Lake; thence southerly along that shore to the intersection with the northerly shore of Tablerock Lake; thence easterly and southerly along the northerly and easterly shores of that lake to the intersection with the easterly shore of the waterway connecting that lake and Sandybeach Lake; thence southerly along that shore to the intersection with the northerly shore of Sandybeach Lake; thence in a general easterly and southerly direction following the northerly and easterly shores of that lake to the southerly boundary of the geographic Township of McAree; thence east astronomically 14 miles, more or less, to the intersection with a line drawn north astronomically from the most northerly extremity of Basket Lake; thence south astronomically along that line to the northerly shore of that lake; thence in a general south-easterly direction following the northerly and easterly shores of that lake to the north-easterly shore of the waterway connecting that lake to Abamategwia Lake; thence in a general south-easterly direction following that shore to the intersection with the northerly shore of Abamategwia Lake; thence in a general easterly and southerly direction following the northerly and easterly shores of that lake to the most southerly extremity thereof; thence south-easterly in a straight line to the most northerly extremity of the Mameigwess Lake; thence in a general south-westerly direction following the westerly shore of that lake to the northerly boundary of the geographic Township of Ilsley; thence easterly along the northerly boundaries of the geographic townships of Ilsley, Bradshaw and Gour to the easterly shore of Indian Lake; thence in a general northerly and north-easterly direction following the shore of that lake, the southerly shore of the waterway connecting that lake and Barrel Lake and the southerly shore of Barrel Lake to the intersection with the southerly shore of English River; thence north astronomically to the northerly shore of that river; thence in a general south-easterly direction following the northerly shores of that river and Sowden Lake to the intersection with the northerly shore of Megikons River; thence in a general easterly direction following that shore to the intersection with the northerly shore of Husak Creek; thence in a general easterly direction following that shore to the intersection with a line drawn west astronomically from the north-westerly

corner of Grand Trunk Pacific Railway land grant Block Number 6; thence east astronomically along that line to the north-westerly corner of that block; thence southerly along the boundary between the territorial districts of Thunder Bay and Kenora to the south-westerly corner of that block; thence easterly along the southerly boundary of that block 18 miles, more or less, to the south-easterly corner of that block; thence south-easterly in a straight line 6 miles, more or less, to a point in a line distant 4 miles measured north astronomically from the 24th mile post on the base line surveyed by Ontario Land Surveyor Ross in 1921 and which mile post is distant 24 miles easterly of the westerly boundary of the Territorial District of Thunder Bay; thence north 50° 42' 38" east 14.2127 miles; thence north astronomically 2 miles; thence east astronomically 5 miles; thence north astronomically 29 miles to a point distant 44 miles measured north astronomically from the 4th mile post on the base line surveyed by Ontario Land Surveyors Phillips and Benner in 1922; thence east astronomically 52 miles, more or less, to the westerly shore of Lake Nipigon; thence in a general northerly and easterly direction following the westerly and northerly shores of that lake to the intersection with a line drawn south astronomically from a point on the 7th Base Line which is distant 33 miles measured easterly along that base line from the westerly boundary of the Nipigon Provincial Forest; thence north astronomically along that line 21 miles, more or less, to the northerly boundary of that provincial forest; thence easterly along that boundary 37 miles, more or less, to the north-easterly corner of that provincial forest; thence north astronomically 240 miles, more or less, to latitude 54 degrees north; thence westerly along that latitude 230 miles, more or less, to the boundary between Ontario and Manitoba; thence south-westerly and southerly along that boundary to the point of commencement.

(3066)

28

THE GAME AND FISHERIES ACT

O. Reg. 126/59.
Waters Set Apart.
Made—18th June, 1959.
Filed—22nd June, 1959.

REGULATIONS MADE UNDER THE GAME AND FISHERIES ACT

1. Ontario Regulations 19/57 are amended by renumbering Schedule 1 as 1A and by adding thereto the following schedules:

SCHEDULE 1

AUGUSTA LAKE FISH SANCTUARY

Augusta Lake in the unsurveyed portion of the Territorial District of Thunder Bay lying immediately west of geographic Township 24 in Range 33 in the Territorial District of Algoma.

SCHEDULE 20A

KATZENBACH LAKE FISH SANCTUARY

That part of Katzenbach Lake in geographic Township 24 in Range 33 in the Territorial District of Algoma and that part of Katzenbach Lake in the unsurveyed portion of the Territorial District of Thunder Bay lying immediately west of that township.

SCHEDULE 30

MISHI LAKE FISH SANCTUARY

Mishi Lake in the unsurveyed portion of the Territorial District of Thunder Bay lying immediately west of geographic Township 24 in Range 33 in the Territorial District of Algoma.

SCHEDULE 30A

MISHIBISHU LAKE FISH SANCTUARY

Mishibishu Lake in the unsurveyed portion of the Territorial District of Thunder Bay lying immediately west of geographic Township 24 in Range 33 in the Territorial District of Algoma.

(3067)

28

THE HIGHWAY IMPROVEMENT ACT

O. Reg. 127/59.

Controlled Access Highways—Toronto to Quebec Boundary.

Made—18th June, 1959.

Filed—22nd June, 1959.

REGULATIONS MADE UNDER
THE HIGHWAY IMPROVEMENT ACT, 1957

1. Regulation 18 of Regulations 134 of Consolidated Regulations of Ontario, 1950, as made by regulation 1 of Ontario Regulations 225/55, is amended by striking out "schedules 43 and" in the second line and inserting in lieu thereof "Schedule" and by striking out "numbers 162 and" in the fifth line and inserting in lieu thereof "number".

2. Regulations 134 of Consolidated Regulations of Ontario, 1950, are amended by revoking the following regulations:

- (a) Regulation 15, as made by regulation 1 of Ontario Regulations 138/54;
- (b) Regulation 15a, as made by regulation 1 of Ontario Regulations 222/55;
- (c) Regulation 19, as made by regulation 1 of Ontario Regulations 67/56;
- (d) Regulation 19a, as made by regulation 1 of Ontario Regulations 21/57;
- (e) Regulation 22, as made by regulation 1 of Ontario Regulations 243/56.

3. Regulations 134 of Consolidated Regulations of Ontario, 1950, are amended by revoking the following schedules:

- (a) Schedules 39 and 40, as made by regulation 1 of Ontario Regulations 138/54;
- (b) Schedule 40A, as made by regulation 1 of Ontario Regulations 222/55;
- (c) Schedule 43, as made by regulation 1 of Ontario Regulations 225/55;
- (d) Schedules 45, 46, 47 and 48, as made by regulation 1 of Ontario Regulations 67/56;
- (e) Schedule 48A, as made by regulation 1 of Ontario Regulations 21/57;
- (f) Schedules 55, 56 and 57, as made by regulation 1 of Ontario Regulations 243/56.

4. Ontario Regulations 226/55 are amended by revoking the following schedules:

- (a) Schedules 32A, 35, 37, 38, 38A, 40, 41, 41A, 41B, 41C and 41D, as made by regulation 2 of Ontario Regulations 126/58;
- (b) Schedule 33A, as remade by regulation 2 of Ontario Regulations 262/58;
- (c) Schedule 34A, as made by regulation 1 of Ontario Regulations 214/58;
- (d) Schedule 36, as made by regulation 1 of Ontario Regulations 201/56.

5. Ontario Regulations 59/59, as amended by Ontario Regulations 83/59, are further amended by adding thereto the following schedules.

SCHEDULE 44

CASTLETON ROAD INTERCHANGE

In the Township of Cramahe in the County of Northumberland being that portion of the King's Highway shown coloured red on a Department of Highways plan numbered P-3177-32 registered in the registry office for the registry division of the East Riding of the County of Northumberland as number 238 for the Township of Cramahe.

SCHEDULE 45

In the Township of Brighton in the County of Northumberland, being,

- (a) part of lots 23 to 36, both inclusive, concession 2;
- (b) part of,
 - (i) lot 1, and
 - (ii) lots 5 to 10, both inclusive, concession 3;
- (c) part of lots 1 to 5, both inclusive, concession 4;
- (d) part of block F registered plan 42; and
- (e) part of the road allowance between,
 - (i) lots 24 and 25, concession 2,
 - (ii) lots 26 and 27, concession 2,
 - (iii) lots 28 and 29, concession 2,
 - (iv) lots 30 and 31, concession 2,
 - (v) lots 32 and 33, concession 2,
 - (vi) lots 34 and 35, concession 2,
 - (vii) lot 36 concession 2 and lot 1 concession 4,
 - (viii) lots 4 and 5, concession 3,
 - (ix) lots 6 and 7, concession 3,
 - (x) lots 8 and 9, concession 3,
 - (xi) concessions 3 and 4,
 - (xii) lots 2 and 3, concession 4,
 - (xiii) lots 4 and 5, concession 4,
 - (xiv) the townships of Brighton and Cramahe, and
 - (xv) the townships of Brighton and Murray,

and being a strip of land 300 feet wide lying between two lines drawn parallel to, on opposite sides of and distant 150 feet measured perpendicularly from a centre line or centre line produced, and, being that portion of the King's Highway coloured red and illustrated on Department of Highways plan P-3176-27, filed in the office of the Registrar of Regulations at Toronto as number 258, and, premising that all bearings herein are astronomic and are referred to the meridian through the south-west angle of the Township of Brighton in longitude $77^{\circ} 46' 35''$ west, the centre line may be located as follows:

Commencing at a point in the centre line of the road allowance between the townships of Brighton and Cramahe, the centre line being the westerly limit of the herein-described lands, the point being,

- (i) south $17^{\circ} 19' 30''$ east 1762.67 feet, and
- (ii) south $78^{\circ} 48' 50''$ west 33.19 feet,

Lot 10
Con. 3 from the north-west angle of lot 10 concession 3, thence easterly 828.53 feet on a curve right of 5729.58 feet radius, the chord equivalent being 827.78 feet measured north $82^{\circ} 47' 27''$ east; thence north $86^{\circ} 56'$ east 1520.31 feet; thence north-easterly 1811.87 feet on a curve left of 2864.79 feet radius, the chord equivalent being 1781.83 feet measured north $68^{\circ} 48' 53''$ east, to a point in the westerly limit of lot 7 concession 3 distant 4445.07 feet measured north $17^{\circ} 17' 30''$ west along the westerly limit from a monument marking the south-west angle of lot 7; thence north-easterly 498.96 feet on a curve left of 2864.79 feet radius, the chord equivalent being 498.33 feet measured north $45^{\circ} 42' 23''$ east; thence north $40^{\circ} 43'$ east 2671.44 feet to a point in the westerly limit of lot 5 concession 3 distant 718.91 feet measured south $17^{\circ} 18'$ east along the westerly limit from the north-west angle of lot 5; thence north $40^{\circ} 43'$ east 1894.57 feet; thence north-easterly 2125.83 feet on a curve right of 2864.79 feet radius, the chord equivalent being 2077.39 feet measured north $61^{\circ} 58' 30''$ east; thence north $83^{\circ} 14'$ east 556.28 feet to a point in the easterly limit of lot 3 concession 4 distant 391.10 feet measured north $17^{\circ} 39'$ west along the easterly limit from a monument marking the south-east angle of lot 3; thence north $83^{\circ} 14'$ east 2529.02 feet; thence easterly 1162.50 feet on a curve left of 5729.58 feet radius, the chord equivalent being 1160.51 feet measured north $77^{\circ} 25' 15''$ east; thence north $71^{\circ} 36' 30''$ east 1254.29 feet to a point in the easterly limit of lot 35 concession 2 distant 172.42 feet measured north $19^{\circ} 17'$ west along the easterly limit from a monument marking the south-east angle of lot 35; thence north $71^{\circ} 36' 30''$ east 3529.47 feet; thence north-easterly 1026.67 feet on a curve left of 5729.58 feet radius, the chord equivalent being 1025.29 feet measured north $66^{\circ} 28' 30''$ east; thence north $61^{\circ} 20' 30''$ east 865.22 feet to a point in the easterly limit of lot 31 concession 2 distant 398.57 feet measured north $18^{\circ} 55' 30''$ west along the easterly limit from the south-east angle of lot 31; thence north $61^{\circ} 20' 30''$ east 2265.14 feet; thence north $61^{\circ} 19' 30''$ east 1882.53 feet to a point in the westerly limit of lot 27 concession 2 distant 1141.29 feet measured north $19^{\circ} 10'$ west along the westerly limit from the south-west angle of lot 27; thence north $61^{\circ} 19' 30''$ east 504.27 feet; thence north-easterly 1555.83 feet on a curve left of 5729.58 feet radius, the chord equivalent being 1551.01 feet measured north $53^{\circ} 32' 45''$ east; thence north $45^{\circ} 46'$ east 783.76 feet to a point in the westerly limit of lot 25 concession 2 distant 2062.83 feet measured north $20^{\circ} 09' 30''$ west along the

Lot 5
Con. 3 from the north-west angle of lot 10 concession 3, thence easterly 828.53 feet on a curve right of 5729.58 feet radius, the chord equivalent being 827.78 feet measured north $82^{\circ} 47' 27''$ east; thence north $86^{\circ} 56'$ east 1520.31 feet; thence north-easterly 1811.87 feet on a curve left of 2864.79 feet radius, the chord equivalent being 1781.83 feet measured north $68^{\circ} 48' 53''$ east, to a point in the westerly limit of lot 7 concession 3 distant 4445.07 feet measured north $17^{\circ} 17' 30''$ west along the westerly limit from a monument marking the south-west angle of lot 7; thence north-easterly 498.96 feet on a curve left of 2864.79 feet radius, the chord equivalent being 498.33 feet measured north $45^{\circ} 42' 23''$ east; thence north $40^{\circ} 43'$ east 2671.44 feet to a point in the westerly limit of lot 5 concession 3 distant 718.91 feet measured south $17^{\circ} 18'$ east along the westerly limit from the north-west angle of lot 5; thence north $40^{\circ} 43'$ east 1894.57 feet; thence north-easterly 2125.83 feet on a curve right of 2864.79 feet radius, the chord equivalent being 2077.39 feet measured north $61^{\circ} 58' 30''$ east; thence north $83^{\circ} 14'$ east 556.28 feet to a point in the easterly limit of lot 3 concession 4 distant 391.10 feet measured north $17^{\circ} 39'$ west along the easterly limit from a monument marking the south-east angle of lot 3; thence north $83^{\circ} 14'$ east 2529.02 feet; thence easterly 1162.50 feet on a curve left of 5729.58 feet radius, the chord equivalent being 1160.51 feet measured north $77^{\circ} 25' 15''$ east; thence north $71^{\circ} 36' 30''$ east 1254.29 feet to a point in the easterly limit of lot 35 concession 2 distant 172.42 feet measured north $19^{\circ} 17'$ west along the easterly limit from a monument marking the south-east angle of lot 35; thence north $71^{\circ} 36' 30''$ east 3529.47 feet; thence north-easterly 1026.67 feet on a curve left of 5729.58 feet radius, the chord equivalent being 1025.29 feet measured north $66^{\circ} 28' 30''$ east; thence north $61^{\circ} 20' 30''$ east 865.22 feet to a point in the easterly limit of lot 31 concession 2 distant 398.57 feet measured north $18^{\circ} 55' 30''$ west along the easterly limit from the south-east angle of lot 31; thence north $61^{\circ} 20' 30''$ east 2265.14 feet; thence north $61^{\circ} 19' 30''$ east 1882.53 feet to a point in the westerly limit of lot 27 concession 2 distant 1141.29 feet measured north $19^{\circ} 10'$ west along the westerly limit from the south-west angle of lot 27; thence north $61^{\circ} 19' 30''$ east 504.27 feet; thence north-easterly 1555.83 feet on a curve left of 5729.58 feet radius, the chord equivalent being 1551.01 feet measured north $53^{\circ} 32' 45''$ east; thence north $45^{\circ} 46'$ east 783.76 feet to a point in the westerly limit of lot 25 concession 2 distant 2062.83 feet measured north $20^{\circ} 09' 30''$ west along the

Lot 35
Con. 2 from the north-west angle of lot 10 concession 3, thence easterly 828.53 feet on a curve right of 5729.58 feet radius, the chord equivalent being 827.78 feet measured north $82^{\circ} 47' 27''$ east; thence north $86^{\circ} 56'$ east 1520.31 feet; thence north-easterly 1811.87 feet on a curve left of 2864.79 feet radius, the chord equivalent being 1781.83 feet measured north $68^{\circ} 48' 53''$ east, to a point in the westerly limit of lot 7 concession 3 distant 4445.07 feet measured north $17^{\circ} 17' 30''$ west along the westerly limit from a monument marking the south-west angle of lot 7; thence north-easterly 498.96 feet on a curve left of 2864.79 feet radius, the chord equivalent being 498.33 feet measured north $45^{\circ} 42' 23''$ east; thence north $40^{\circ} 43'$ east 2671.44 feet to a point in the westerly limit of lot 5 concession 3 distant 718.91 feet measured south $17^{\circ} 18'$ east along the westerly limit from the north-west angle of lot 5; thence north $40^{\circ} 43'$ east 1894.57 feet; thence north-easterly 2125.83 feet on a curve right of 2864.79 feet radius, the chord equivalent being 2077.39 feet measured north $61^{\circ} 58' 30''$ east; thence north $83^{\circ} 14'$ east 556.28 feet to a point in the easterly limit of lot 3 concession 4 distant 391.10 feet measured north $17^{\circ} 39'$ west along the easterly limit from a monument marking the south-east angle of lot 3; thence north $83^{\circ} 14'$ east 2529.02 feet; thence easterly 1162.50 feet on a curve left of 5729.58 feet radius, the chord equivalent being 1160.51 feet measured north $77^{\circ} 25' 15''$ east; thence north $71^{\circ} 36' 30''$ east 1254.29 feet to a point in the easterly limit of lot 35 concession 2 distant 172.42 feet measured north $19^{\circ} 17'$ west along the easterly limit from a monument marking the south-east angle of lot 35; thence north $71^{\circ} 36' 30''$ east 3529.47 feet; thence north-easterly 1026.67 feet on a curve left of 5729.58 feet radius, the chord equivalent being 1025.29 feet measured north $66^{\circ} 28' 30''$ east; thence north $61^{\circ} 20' 30''$ east 865.22 feet to a point in the easterly limit of lot 31 concession 2 distant 398.57 feet measured north $18^{\circ} 55' 30''$ west along the easterly limit from the south-east angle of lot 31; thence north $61^{\circ} 20' 30''$ east 2265.14 feet; thence north $61^{\circ} 19' 30''$ east 1882.53 feet to a point in the westerly limit of lot 27 concession 2 distant 1141.29 feet measured north $19^{\circ} 10'$ west along the westerly limit from the south-west angle of lot 27; thence north $61^{\circ} 19' 30''$ east 504.27 feet; thence north-easterly 1555.83 feet on a curve left of 5729.58 feet radius, the chord equivalent being 1551.01 feet measured north $53^{\circ} 32' 45''$ east; thence north $45^{\circ} 46'$ east 783.76 feet to a point in the westerly limit of lot 25 concession 2 distant 2062.83 feet measured north $20^{\circ} 09' 30''$ west along the

Lot 27
Con. 2

Lot 23
Con. 2

westerly limit from a monument marking the south-west angle of lot 25; thence north $45^{\circ} 46'$ east 1988.85 feet; thence north-easterly 2365.47 feet on a curve right of 5729.58 feet radius, the chord equivalent being 2348.68 feet measured north $57^{\circ} 35' 38''$ east, to a point in the easterly limit of lot 23 concession 2 distant 3485.23 feet measured north $19^{\circ} 18' 30''$ west along the easterly limit from the south-east angle of lot 23; thence north-easterly 33.0 feet on a curve right of 5729.58 feet radius, the chord equivalent being 33.0 feet measured north $69^{\circ} 35' 11''$ east, to the centre line of the road allowance between the townships of Brighton and Murray, the centre line being the easterly limit of the herein-described lands.

6.37 miles, more or less.

SCHEDULE 46

HIGHWAY 30 INTERCHANGE

In the Township of Brighton in the County of Northumberland being that portion of the King's Highway shown coloured red on a Department of Highways plan numbered P-3176-26 registered in the registry office for the registry division of the East Riding of the County of Northumberland as number 256 for the Township of Brighton.

SCHEDULE 47

In the Township of Murray in the County of Northumberland being,

- (a) part of lots 3 to 22, both inclusive, concession 2;
- (b) part of Block G registered plan 240; and
- (c) part of the road allowance between,
 - (i) lots 4 and 5,
 - (ii) lots 6 and 7,
 - (iii) lots 8 and 9,
 - (iv) lots 10 and 11,
 - (v) lots 12 and 13,
 - (vi) lots 14 and 15,
 - (vii) lots 16 and 17,
 - (viii) lots 18 and 19, and
 - (ix) lots 20 and 21,
 concession 2; and
- (d) part of the road allowance between the townships of Murray and Brighton,

and being a strip of land 300 feet in perpendicular width lying between two lines drawn parallel to, on opposite sides of and distant 150 feet measured perpendicularly from a centre line or centre line produced, and, being that portion of the King's Highway coloured red and illustrated on Department of Highways plan P-3073-42 filed in the office of the Registrar of Regulations at Toronto as number 259, and premising that all bearings herein are astronomic and are referred to the meridian through the north-east angle of the Township of Sidney in longitude $77^{\circ} 28' 30''$ west, the centre line may be located as follows:

Commencing at a point in the centre line of the road allowance between the townships of Murray and Brighton, the centre line being the westerly limit of the herein-described lands, the point being,

(i) north $19^{\circ} 09'$ west 3485.80 feet, and

(ii) south $70^{\circ} 04' 29''$ west 33.0 feet,

from the south-west angle of lot 22 concession 2; thence north-easterly 33.0 feet on a curve right of 5729.58 feet radius, the chord equivalent being 33.0 feet measured north $70^{\circ} 04' 29''$ east, to the westerly limit of lot 22 concession 2; thence north-easterly 227.36 feet on a curve right of 5729.58 feet radius, the chord equivalent being 227.32 feet measured north $71^{\circ} 02' 48''$ east; thence north $72^{\circ} 11'$ east 1706.13 feet; thence north-easterly 747.78 feet on a curve left of 11,459.16 feet radius, the chord equivalent being 747.65 feet measured north $70^{\circ} 18' 50''$ east, to a point in the easterly limit of lot 21 concession 2 distant 3503.41 feet measured north $18^{\circ} 57' 30''$ west along the easterly limit from the south-east angle of lot 21; thence north-easterly 197.22 feet on a curve left of 11,459.16 feet radius, the chord equivalent being 197.22 feet measured north $67^{\circ} 57' 05''$ east; thence north $67^{\circ} 27' 30''$ east 3887.35 feet to a point in the easterly limit of lot 18 concession 2 distant 3758.17 feet measured north $19^{\circ} 13'$ west along the easterly limit from a monument marking the south-east angle of lot 18; thence north $67^{\circ} 27' 30''$ east 296.15 feet; thence north-easterly 899.17 feet on a curve left of 5729.58 feet radius, the chord equivalent being 898.24 feet measured north $62^{\circ} 57' 45''$ east; thence north $58^{\circ} 28'$ east 2958.96 feet to a point in the easterly limit of lot 15 concession 2 distant 4565.92 feet measured north $18^{\circ} 59'$ west along the easterly limit from the south-east angle of lot 15; thence north $58^{\circ} 28'$ east 2125.57 feet; thence north-easterly 660.35 feet on a curve right of 2864.79 feet radius, the chord equivalent being 658.87 feet measured north of $65^{\circ} 04' 12''$ east, to a point in the easterly limit of lot 13 concession 2 distant 2113.10 feet measured south $19^{\circ} 00' 30''$ east along the easterly limit from a monument marking the north-east angle of lot 13; thence easterly 818.82 feet on a curve right of 2864.79 feet radius, the chord equivalent being 816.04 feet measured north $79^{\circ} 56' 42''$ east; thence north $88^{\circ} 03'$ east 620.22 feet; thence north $88^{\circ} 04'$ east 2813.37 feet to a point in the easterly limit of lot 10 concession 2 distant 3971.11 feet measured north $19^{\circ} 35'$ west along the easterly limit from the south-east angle of lot 10; thence north $88^{\circ} 04'$ east 3061.50 feet; thence easterly 1246.15 feet on a curve left of 2864.79 feet radius, the chord equivalent being 1236.35 feet measured north $75^{\circ} 36' 19''$ east, to a point in the easterly limit of lot 7 concession 2 distant 2930.0 feet measured north $18^{\circ} 58' 30''$ west along the easterly limit from a monument marking the south-east angle of lot 7; thence north-easterly 542.18 feet on a curve left of 2864.79 feet radius, the chord equivalent being 541.37 feet measured north $57^{\circ} 43' 19''$ east; thence north $52^{\circ} 18'$ east 2348.27 feet to a point in the easterly limit of lot 5 concession 2 distant 3476.60 feet measured south $19^{\circ} 03' 30''$ east along the easterly limit from the north-east angle of lot 5; thence north $52^{\circ} 18'$ east 952.08 feet; thence north-easterly 572.50 feet on a curve right of 5729.58 feet radius, the chord equivalent being 572.26 feet measured north $55^{\circ} 09' 45''$ east; thence north $58^{\circ} 01' 30''$ east 858.93 feet, more or less, to the westerly bank of the Trent River, the westerly bank being the easterly limit of the herein-described lands.

5.20 miles, more or less.

SCHEDULE 48

INTERCHANGE AT WOOLER ROAD

In the Township of Murray in the County of Northumberland being that portion of the King's Highway shown coloured red on a Department of Highways plan numbered P-3073-43 registered in the registry office for the registry division of the East Riding of the County of Northumberland as number 261 plans.

SCHEDULE 49

INTERCHANGE AT HIGHWAY 33

In the Township of Murray in the County of Northumberland being that portion of the King's Highway shown coloured red on a Department of Highways plan numbered P-3073-40 registered in the registry office for the registry division of the East Riding of the County of Northumberland as number 241 for the Township of Murray.

SCHEDULE 50

1. In the Town of Trenton, in that part formerly in the Township of Murray, in the County of Hastings, being,

- (a) part of lots 1, 2, and 3, concession 2;
- (b) part of the road allowance between,
 - (i) lots 2 and 3, concession 2, and
 - (ii) the townships of Murray and Sidney, commonly known as Sidney Street; and
- (c) part of the land under the waters of the Trent River,

and, being a strip of land 300 feet wide lying between two lines drawn parallel to, on opposite sides of and distant 150 feet measured perpendicularly from a centre line and centre line produced, and, being that portion of the King's Highway coloured red and illustrated on Department of Highways plan P-3073-11, filed in the office of the Registrar of Regulations at Toronto as number 166, and, premising that all bearings are astronomic and are referred to the meridian through the north-east angle of the Township of Sidney in longitude $77^{\circ} 28' 30''$ west, the centre line may be located as follows:

Commencing at a point in the westerly limit of the Town of Trenton, the westerly limit being the westerly limit of the herein-described lands, the point being,

- (i) north $18^{\circ} 51'$ west 4546.32 feet, and
- (ii) south $58^{\circ} 06'$ west 480.0 feet,

from the south-east angle of lot 3 concession 2, thence north $58^{\circ} 06'$ east 480.0 feet to a point in the easterly limit of lot 3 concession 2 distant 4546.32 feet measured north $18^{\circ} 51'$ west along the easterly limit from the south-east angle of lot 3; thence north $58^{\circ} 06'$ east 1444.55 feet to a point in the easterly limit of lot 2 concession 2 distant 4862.54 feet measured north $18^{\circ} 54' 30''$ west along the easterly limit from the south-east angle of lot 2; thence north $58^{\circ} 06'$ east 1394.84 feet to a point in the easterly limit of lot 1 concession 2 distant 5167.63 feet measured north $19^{\circ} 08'$ west along the easterly limit from the south-east angle of lot 1; thence north $58^{\circ} 06'$ east 33.84 feet to the centre line of the road allowance between the townships of Murray and Sidney, the centre line being the easterly limit of the herein-described lands.

2. In the Town of Trenton, in that part formerly in the Township of Murray, in the County of Hastings, being,

- (a) part of lot 1, concession 2;
- (b) part of the road allowance between the townships of Murray and Sidney, and
- (c) part of block K registered plan 240,

and, being that portion of the King's Highway coloured red and illustrated on Department of Highways plan P-3073-11, filed in the office of the Registrar of Regulations at Toronto as number 166, and, premising that all bearings are astronomic and are referred to the meridian through the north-east angle of the Township of Sidney in longitude 77° 28' 30" west, bounded by a line located as follows:

Sidney Street Commencing at a point in the centre line of the road allowance between the townships of Murray and Sidney, the point being,

- (i) north 19° 08' west 5321.43 feet, and
- (ii) north 58° 06' east 33.84 feet,

from the south-east angle of lot 1 concession 2, thence north 19° 08' west along the centre line 946.20 feet; thence south 70° 52' west 50.0 feet to a monument; thence south 22° 25' west 20.0 feet to a monument; thence south 22° 25' west 501.60 feet to a monument; thence south 22° 25' west 25.0 feet; thence south 0° 34' west 21.60 feet to a monument; thence south 0° 34' west 610.50 feet to a monument; thence south 0° 34' west 20.0 feet; thence south 30° 37' 30" west 20.02 feet to a monument; thence south 30° 37' 30" west 100.98 feet to a monument; thence south 30° 37' 30" west 20.0 feet; thence north 58° 06' east 758.66 feet to the point of commencement.

0.54 miles, more or less.

SCHEDULE 51

1. In the Township of Sidney in the County of Hastings, being,

- (a) part of lot A concession 2;
- (b) part of lots 1 to 38, both inclusive, concession 2;
- (c) part of lot 1 registered plan 49; and
- (d) part of the road allowance between,
 - (i) the townships of Sidney and Murray,
 - (ii) lots 6 and 7, concession 2,
 - (iii) lots 12 and 13, concession 2,
 - (iv) lots 18 and 19, concession 2,
 - (v) lots 24 and 25, concession 2,
 - (vi) lots 30 and 31, concession 2,
 - (vii) concessions 2 and 3, and
 - (viii) the townships of Sidney and Thurlow,

and, being a strip of land 300 feet wide lying between two lines drawn parallel to, on opposite sides of, and distant 150 feet measured perpendicularly from a centre line and centre line produced, and, being that portion of the King's Highway coloured red and illustrated on Department of Highways plan P-3060-14, filed in the office of the Registrar of Regulations at Toronto as

number 167, and, premising that all bearings are astronomic and are referred to the meridian through the north-east angle of the Townships of Sidney in longitude 77° 28' west, the centre line may be located as follows:

Rd. Allowance between the Twps. of Sidney and Murray Commencing at a point in the centre line of the road allowance between the townships of Sidney and Murray, the centre line being the westerly limit of the herein-described lands, the point being located by beginning at the south-west angle of lot A concession 2; thence north 19° 08' west along the westerly limit of lot A 2246.12 feet, thence south 58° 06' west 33.84 feet to the point of commencement, thence north 58° 06' east 3223.80 feet to a point in the westerly limit of lot 2 concession 2 distant 2942.19 feet measured north 19° 10' 30" west along the westerly limit from the south-west angle of lot 2; thence north 58° 06' east 37.80 feet; thence north 56° 12' east 2458.93 feet to a point in the westerly limit of lot 4 concession 2 distant 3566.20 feet measured south 19° 02' 30" east along the westerly limit from the north-west angle of lot 4; thence north 56° 12' east 164.10 feet; thence north 56° 09' east 4203.29 feet to a point in the westerly limit of lot 7 concession 2 distant 2445.45 feet measured south 19° 03' east along the westerly limit from the north-west angle of lot 7; thence north 56° 09' east 2668.84 feet to a point in the westerly limit of lot 9 concession 2 distant 1737.37 feet measured south 18° 20' east along the westerly limit from the north-west angle of lot 9; thence north 56° 09' east 3924.56 feet to a point in the westerly limit of lot 12 concession 2 distant 661.63 feet measured south 18° 12' 30" east along the westerly limit from the north-west angle of lot 12; thence north 56° 09' east 549.13 feet; thence north-easterly 1393.33 feet on a curve right of 5729.58 feet radius, the chord equivalent being 1389.90 feet measured north 63° 07' east; thence north 70° 05' east 1877.02 feet to a point in the westerly limit of lot 15 concession 2 distant 270.81 feet measured south 17° 14' east along the westerly limit from the north-west angle of lot 15; thence north 70° 05' east 4049.23 feet to a point in the westerly limit of lot 19 concession 2 distant 152.69 feet measured south 19° 13' east along the westerly limit from the north-west angle of lot 19; thence north 70° 05' east 3258.67 feet; thence north 70° 06' east 525.90 feet to a point in the westerly limit of lot 22 concession 2 distant 179.98 feet measured south 19° 13' east along the westerly limit from the north-west angle of lot 22; thence north 70° 06' east 3881.10 feet to a point in the westerly limit of lot 25 concession 2 distant 132.91 feet measured south 19° east along the westerly limit from the north-west angle of lot 25; thence north 70° 06' east 782.77 feet; thence north 71° 53' 30" east 3052.28 feet to a point in the westerly limit of lot 28 concession 2 distant 130.45 feet measured south 19° 02' 30" east along the westerly limit from the north-west angle of lot 28; thence north 71° 53' 30" east 3795.83 feet; thence north 71° 28' 30" east 62.65 feet to a point in the westerly limit of lot 31 concession 2 distant 149.34 feet measured south 19° 20' east along the westerly limit from the north-west angle of lot 31; thence north 71° 28' 30" east 641.79 feet to a point in the easterly limit of lot 1 registered plan 49 distant 150.15 feet measured south 18° 51' 30" east along the easterly limit from the north-east angle of lot 1; thence north 71° 28' 30" east 3409.12 feet; thence north 70° 21' 30" east 2264.22 feet to a point in the westerly limit of lot 36 concession 2 distant 155.53 feet measured south 19° 15' 30" east along the westerly limit from the north-west

Rd. Allowance between lots 6 and 7, Con. 2

Rd. Allowance between lots 18 and 19 Con. 2

Rd. Allowance between lots 30 and 31 Con. 2

Rd. Allowance between lots 30 and 31 Con. 2

angle of lot 36; thence north 70° 21' 30" east 3468.88 feet to a point in the easterly limit of lot 38 concession 2 distant 152.67 feet measured south 19° 12' 30" east along the easterly limit from the north-east angle of lot 38; thence north 70° 21' 30" east 20.0 feet to the centre line of the road allowance between the townships of Sidney and Thurlow, the centre line being the easterly limit of the herein-described lands.

2. In the Township of Sidney in the County of Hastings, being,

- (a) part of lot A concession 2, and
- (b) part of lot 4 registered plan 165,

and, being that portion of the King's Highway coloured red and illustrated on Department of Highways plan P-3060-14, filed in the office of the Registrar of Regulations at Toronto as number 167, and, premising that all bearings are astronomic and are referred to the meridian through the north-east angle of the Township of Sidney in longitude 77° 28' west, bounded by a line located as follows:

Commencing at a point in the westerly limit of lot 4 registered plan 165 distant 1138.64 feet measured north 19° 08' west along the westerly limit of the lands shown on registered plan 165 from the south-west angle of lot 1 registered plan 165; thence north 19° 08' west along the westerly limit of lot 4 registered plan 165 and the westerly limit of lot A concession 2 a distance of 953.68 feet; thence north 58° 06' east 750.15 feet; thence south 34° 54' west 152.32 feet; thence south 1° 57' west 643.04 feet; thence south 20° 48' west 560.80 feet; thence south 70° 52' west 17.0 feet to the point of commencement.

9.25 miles, more or less.

SCHEDULE 52

INTERCHANGE AT COUNTY ROAD 5A

In the Township of Sidney in the County of Hastings being that portion of the King's Highway shown coloured red on a Department of Highways plan numbered P-3060-29 registered in the registry office for the registry division of the County of Hastings as number 1112 for the Township of Sidney.

SCHEDULE 53

In the Township of Thurlow in the County of Hastings, being,

- (a) part of lots 23, 24, 31, and 32, registered plan 22;
- (b) part of lot 3 concession 2;
- (c) part of park lots 16 and 17, west range west side of Park Street;
- (d) part of park lots 16 and 17, east range east side of Park Street;
- (e) part of lots 4 and 5, concession 2;
- (f) part of the land under the waters of the Moira River;
- (g) part of lots,
 - (i) 16, 45, 74, 75, and 77,
 - (ii) 84, 85, 88, and 89, and
 - (iii) 104, 105, 108, and 109,

registered plan 90;

- (h) all of lots,
 - (i) 17, 18, and 19,
 - (ii) 76, 86, 87, and
 - (iii) 106 and 107,
 registered plan 90;
- (i) part of blocks T and S, registered plan 278;
- (j) part of lot 9 west side of James Street registered plan 3;
- (k) part of lot 9 east side of James Street registered plan 3;
- (l) part of lots 21, 22, 26 and 27, registered plan 253;
- (m) part of lots 8 and 9, concession 2;
- (n) part of lots 43 to 50, both inclusive, registered plan 66;
- (o) part of lots 11 to 31, both inclusive, concession 2;
- (p) part of lots 17, 18, and 19, concession 3;
- (q) part of the road allowance between,
 - (i) the townships of Sidney and Thurlow,
 - (ii) lots 8 and 9, concession 2,
 - (iii) concessions 2 and 3,
 - (iv) lots 17 and 18, concession 2,
 - (v) lots 17 and 18, concession 3,
 - (vi) lots 25 and 26, concession 2, and
 - (vii) the townships of Thurlow and Tyendinaga; and
- (r) part of,
 - (i) Lemoine Street,
 - (ii) Foxboro Road,
 - (iii) Park Street,
 - (iv) Stinson Street,
 - (v) Front Street,
 - (vi) Third Street,
 - (vii) James Street, and
 - (viii) Belleville Road,

and, being a strip of land 300 feet wide lying between two lines drawn parallel to, on opposite sides of and distant 150 feet measured perpendicularly from a centre line and centre line produced, and, being that portion of the King's Highway coloured red and illustrated on Department of Highways plan P-3044-15, filed in the office of the Registrar of Regulations at Toronto as number 168, and, premising that all bearings are astronomic and are referred to the meridian through the south-west angle of lot 18 concession 6 in longitude 77° 22' 10" west, the centre line may be located as follows:

Commencing at a point in the centre line of the road allowance between the townships of Sidney and Thurlow, the centre line being the westerly limit of the herein-described lands, the point being,

- (i) south $19^{\circ} 08'$ east 147.50 feet,
- (ii) south $69^{\circ} 18'$ west 12.04 feet, and
- (iii) south $70^{\circ} 26'$ west 7.96 feet,

Easterly
limit of
block T
registered
plan 278

from the north-west angle of lot 23 registered plan 22, thence north $70^{\circ} 26'$ east 7.96 feet; thence north $69^{\circ} 18'$ east 1278.51 feet to a point in the easterly limit of Lemoine Street 446.60 feet measured south $18^{\circ} 59'$ east along the easterly limit from the north-west angle of lot 31 registered plan 22; thence north $69^{\circ} 18'$ east 1250 feet; thence north $70^{\circ} 26'$ east 1814.23 feet to a point in the easterly limit of park lot 17 west range west side of Park Street 31.18 feet measured north $18^{\circ} 48' 30''$ west along the easterly limit from the south-east angle of park lot 17; thence north $70^{\circ} 26'$ east 2926.91 feet; thence easterly 211.18 feet on a curve left of 11459.16 feet radius, the chord equivalent being 211.16 feet measured north $69^{\circ} 54' 20''$ east, to a point in the easterly limit of block T registered plan 278 distant 51.11 feet measured north $19^{\circ} 25'$ west along the easterly limit from the south-east angle of block T; thence easterly 639.01 feet on a curve left of 11459.16 feet radius, the chord equivalent being 638.92 feet measured north $67^{\circ} 46' 48''$ east, to a point in the westerly limit of lot 9 east side of James Street registered plan 3 distant 441.28 feet measured north $19^{\circ} 18'$ west along the westerly limit from the south-west angle of lot 9; thence easterly 1249.81 feet on a curve left of 11459.16 feet radius, the chord equivalent being 1249.19 feet measured north $63^{\circ} 03' 28''$ east; thence north $59^{\circ} 56'$ east 571.77 feet to a point in the easterly limit of lot 27 registered plan 253 distant 85.59 feet measured south $19^{\circ} 13'$ east along the easterly limit from the north-east angle of lot 27; thence north $59^{\circ} 56'$ east 2646.54 feet to a point in the easterly limit of lot 45 registered plan 66 distant 40.80 feet measured north $19^{\circ} 27'$ west along the easterly limit from the south-east angle of lot 45; thence north $59^{\circ} 56'$ east 900.19 feet; thence easterly 2333.33 feet on a curve right of 11459.16 feet radius, the chord equivalent being 2329.31 feet measured north $65^{\circ} 46'$ east; thence north $71^{\circ} 36'$ east 530.39 feet to a point in the westerly limit of lot 14 concession 2 distant 122.59 feet measured south $19^{\circ} 25' 30''$ east along the westerly limit from the north-west angle of lot 14; thence north $71^{\circ} 36'$ east 5027.19 feet to a point in the westerly limit of lot 18 concession 2 distant 111.89 feet measured south $19^{\circ} 18'$ east along the westerly limit from the north-west angle of lot 18; thence north $71^{\circ} 36'$ east 4985.29 feet to a point in the westerly limit of lot 22 concession 2 distant 136.03 feet measured south $18^{\circ} 59'$ east along the westerly limit from the north-west angle of lot 22; thence north $71^{\circ} 36'$ east 5038.94 feet to a point in the westerly limit of lot 26 concession 2 distant 180.67 feet measured south $19^{\circ} 13' 30''$ east along the westerly limit from the north-west angle of lot 26; thence north $71^{\circ} 36'$ east 1913.78 feet; thence easterly 4215.83 feet on a curve right of 5729.58 feet radius, the chord equivalent being 4121.37 feet measured south $87^{\circ} 19' 15''$ east; thence south $66^{\circ} 14' 30''$ east 1879.56 feet; thence easterly 427.22 feet on a curve left of 5729.58 feet radius, the chord equivalent being 427.12 feet measured south $68^{\circ} 22' 40''$ east, to a point in the easterly limit of lot 31 concession 2 distant 4244.07 feet measured northerly along the easterly limit from a monument marking the south-east angle of

Rd.
Allowance
between
lots 17 and
18 Con. 2

Rd. lot 31; thence easterly 42.70 feet on a curve Allowance left of 5729.58 feet radius, the chord equivalent being 42.60 feet measured south 70° the twps. $43^{\circ} 37'$ east, to a point in the centre line of Thurlow the road allowance between the townships of and Thurlow and Tyendinaga, the centre line Tyendin- being the easterly limit of the herein-described aga lands.

7.55 miles, more or less.

SCHEDULE 54

INTERCHANGE AT HIGHWAY 14

In the Township of Thurlow and in the Town of Belleville in the County of Hastings being that portion of the King's Highway shown coloured red on a Department of Highways plan numbered P-3044-37 registered in the registry office for the registry division of the County of Hastings as number 1098.

SCHEDULE 55

INTERCHANGE AT HIGHWAY 37

In the Township of Thurlow and in the Town of Belleville in the County of Hastings being that portion of the King's Highway shown coloured red on a Department of Highways plan numbered P-3044-33 registered in the registry office for the registry division of the County of Hastings as number 1042.

SCHEDULE 56

1. In the Township of Tyendinaga, in the County of Hastings, being,

- (a) part of lots 1 to 40, both inclusive, concession 1 north of the road;
- (b) part of the road allowance between the townships of,
 - (i) Tyendinaga and Thurlow, and
 - (ii) Tyendinaga and Richmond;
- (c) part of the road allowance between lots,
 - (i) 5 and 6,
 - (ii) 10 and 11,
 - (iii) 15 and 16,
 - (iv) 20 and 21,
 - (v) 25 and 26,
 - (vi) 30 and 31, and
 - (vii) 35 and 36,
 in concession 1 north of the road; and
- (d) part of,
 - (i) the land under the waters of the Salmon River, and
 - (ii) the forced road in lots 22 and 23, concession 1 north of the road,

and, being a strip of land 300 feet wide lying between two lines drawn parallel to, on opposite sides of and distant 150 feet measured perpendicularly from a centre line and centre line produced, and, being that portion of the King's Highway coloured red and illustrated on Department of Highways plan P-3102-20, filed in the office of the Registrar of Regulations at Toronto

as number 169, and, premising that all bearings are astronomic and are referred to the meridian through the intersection of the centre line of the herein-described highway with the westerly limit of the Township of Tyendinaga, the centre line may be located as follows:

Rd. Commencing at a point in the centre line of
Allowance the road allowance between the townships of
between Tyendinaga and Thurlow, the centre line
lots 30 being the westerly limit of the herein-
and 31 described lands, the point being located by
of beginning at a monument marking the south-
Tyendin- west angle of lot 1 concession 1 north of the
aga and road, thence north $19^{\circ} 51'$ west along the
Thurlow westerly limit of lot 1 a distance of 4188.45
feet, thence north $71^{\circ} 03' 35''$ west 42.34 feet
to the point of commencement, thence easterly
3004.44 feet on a curve left of 5729.58 feet
radius, the chord equivalent being 2947.22
feet measured south $85^{\circ} 52' 13''$ east, to a
point in the westerly limit of lot 3 concession 1
north of the road 3434.94 feet measured nor-
therly along the westerly limit from a monu-
ment marking the south-west angle of lot 3;
thence easterly 7.42 feet on a curve left of
5729.58 feet radius, the chord equivalent
being 7.42 feet measured north $79^{\circ} 04' 13''$
east; thence north $79^{\circ} 02'$ east 2694.38 feet
to a point in the westerly limit of lot 5 con-
cession 1 north of the road 3466.45 feet
measured northerly along the westerly limit
from a monument marking the south-west
angle of lot 5; thence north $79^{\circ} 02'$ east
north of 3081.06 feet; thence north $79^{\circ} 01'$ east
the road 1076.46 feet to a point,

(i) north $19^{\circ} 53' 30''$ west 3333.70 feet, and

(ii) north $19^{\circ} 44'$ west 151.77 feet,

from a monument marking the south-west
angle of lot 8 concession 1 north of the road;
thence north $79^{\circ} 01'$ east 4123.52 feet to a
point in the westerly limit of lot 11 concession 1
north of the road 3469.92 feet measured
northerly along the westerly limit from the
south-west angle of lot 11; thence north
 $79^{\circ} 01'$ east 2369.50 feet; thence north
 $79^{\circ} 00' 30''$ east 1798.57 feet to a point,

(i) north $19^{\circ} 40'$ west 3260.64 feet, and

(ii) north $18^{\circ} 22' 30''$ west 151.25 feet,

Rd. from the south-west angle of lot 14 concession 1
Allowance north of the road; thence north $79^{\circ} 00' 30''$
between east 2805.59 feet to a point 3379.0 feet
lots 15 measured north $20^{\circ} 00'$ west from the south-
and 16 west angle of lot 16 concession 1 north of the
road; thence north $79^{\circ} 00' 30''$ east 3490.42
feet; thence north $79^{\circ} 00'$ east 3362.71 feet
to a point in the westerly limit of lot 21 con-
cession 1 north of the road 3334.25 feet
measured north $19^{\circ} 56' 30''$ west along the
westerly limit from the south-west angle of
lot 21; thence north $79^{\circ} 00'$ east 4100.43
feet to a point in the westerly limit of lot 24
concession 1 north of the road 3317.17 feet
measured northerly along the westerly limit
from the south-west angle of lot 14; thence
north $79^{\circ} 00'$ east 2791.05 feet to a point
in the westerly limit of lot 26 concession 1
north of the road 3308.40 feet measured
north $20^{\circ} 04' 30''$ west along the westerly
limit from the south-west angle of lot 26;
thence north $79^{\circ} 00'$ east 194.47 feet; thence
north $79^{\circ} 01'$ east 1340.0 feet; thence north
 $79^{\circ} 03'$ east 2589.47 feet to a point in the
westerly limit of lot 29 concession 1 north of
the road 3272.52 feet measured northerly
along the westerly limit from the south-west
angle of lot 29; thence north $79^{\circ} 03'$ east

Rd. 2768.99 feet to a point in the westerly limit of
Allowance lot 31 concession north of the road 3266.65
between feet measured north $19^{\circ} 50' 30''$ west along
lots 30 the westerly limit from the south-west angle
and 31 of lot 31; thence north $79^{\circ} 03'$ east 2694.66
feet to a point in the westerly limit of lot 33
concession 1 north of the road 3252.34 feet
measured northerly along the westerly limit
from the south-west angle of lot 33; thence
north $79^{\circ} 03'$ east 4061.86 feet; thence
north $78^{\circ} 57'$ east 51.87 feet to a point in
the westerly limit of lot 36 concession 1
north of the road 3222.53 feet measured north
 $20^{\circ} 16' 30''$ west along the westerly limit from
the south-west angle of lot 36; thence north
 $78^{\circ} 57'$ east 2699.02 feet to a point in the
westerly limit of lot 38 concession 1 north of
lots 35 the road 3269.71 feet measured northerly
and 36 along the westerly limit from the south-west
angle of lot 38; thence north $78^{\circ} 57'$ east
3774.55 feet to a point in the easterly limit
of lot 40 concession 1 north of the road 3392.74
feet measured north $19^{\circ} 18'$ west along the
easterly limit from the south-east angle of
lot 40; thence north $78^{\circ} 57'$ east 33.34 feet
to a point in the centre line of the road
allowance between the townships of Tyen-
dinaga and Richmond, the centre line being
the easterly limit of the herein-described
lands.

10.4 miles, more or less.

2. In the Township of Tyendinaga in the County of
Hastings, being,

(a) part of lots 5 and 6, concession 1 north of the
road; and

(b) part of the road allowance between lots 5 and
6, concession 1 north of the road,

and, being that portion of the King's Highway coloured
red and illustrated on Department of Highways plan
P-3102-20, filed in the office of the Registrar of Regula-
tions at Toronto as number 169, and, premising that all
bearings are astronomic and are referred to the meri-
dian through the intersection of the centre line of the
highway described in item 1 of this schedule with the
westerly limit of the Township of Tyendinaga, bounded
by a line located as follows:

Rd. Commencing at a point in the southerly limit
Allowance of the highway described in item 1 of this
between schedule, the point being located by beginning
lots 5 and at the south-east angle of lot 5 concession 1
6 south of north of the road, thence north $20^{\circ} 00'$ west
the along the easterly limit of lot 5 a distance of
highway 3328.90 feet to the southerly limit of the
highway 3328.90 feet to the southerly limit of the
highway described in item 1, thence north
 $79^{\circ} 02'$ east along the southerly limit 153.09
feet to the point of commencement, thence
south $79^{\circ} 02'$ west along the southerly limit
944.74 feet; thence south $67^{\circ} 54' 30''$ east
154.10 feet; thence south $43^{\circ} 45' 30''$ east
546.04 feet; thence south $55^{\circ} 30'$ east 337.30
feet; thence north $70^{\circ} 00'$ east 135.0 feet;
thence south $77^{\circ} 49' 30''$ east 93.52 feet;
thence south $24^{\circ} 49'$ east 451.77 feet to a
point in the easterly limit of lot 5 concession
1 north of the road 2075.51 feet measured
north $20^{\circ} 00'$ west along the easterly limit from
the south-east angle of lot 5; thence north
 $70^{\circ} 00'$ east 66.0 feet to the westerly limit
of lot 6 concession 1 north of the road;
thence north $20^{\circ} 00'$ west along the westerly
limit 300.0 feet; thence north $14^{\circ} 46'$ west
933.27 feet to the point of commencement.

3. In the Township of Tyendinaga in the County of
Hastings, being,

(a) part of lots 5 and 6, concession 1 north of the
road; and

(b) part of the road allowance between lots 5 and 6, concession 1 north of the road,

and, being that portion of the King's Highway coloured red and illustrated on Department of Highways plan P-3102-20, filed in the office of the Registrar of Regulations at Toronto as number 169, and, premising that all bearings are astronomic and are referred to the meridian through the intersection of the centre line of the highway described in item 1 of this schedule with the westerly limit of the Township of Tyendinaga, bounded by a line located as follows:

Rd. Commencing at a point in the northerly limit Allowance between lots 5 and 6, North of the highway

Commencing at a point in the northerly limit of the highway described in item 1 of this schedule, the point being located by beginning at the south-east angle of lot 5 concession 1 north of the road, thence northerly along the easterly limit of lot 5 a distance of 3632.58 feet to the northerly limit of the highway described in item 1 of this schedule, thence north 79° 02' east along the northerly limit 150.24 feet to the point of commencement, thence south 79° 02' west along the northerly limit 739.73 feet; thence north 34° 56' east 139.17 feet; thence north 3° 28' 30" east 359.02 feet; thence north 31° 26' east 146.87 feet; thence north 70° 07' 30" east 95.0 feet; thence north 38° 38' east 95.0 feet; thence north 12° 57' west 298.04 feet to a monument in the easterly limit of lot 5 concession 1 north of the road; thence north 19° 52' 30" west along the easterly limit 87.66 feet; thence north 70° 07' 30" east 66.0 feet to a monument in the westerly limit of lot 6 concession 1 north of the road; thence south 23° 26' 30" east 434.01 feet; thence south 25° 01' east 618.75 feet to the point of commencement.

4. In the Township of Tyendinaga in the County of Hastings being part of lot 22 concession 1 north of the road, and, being that portion of the King's Highway coloured red and illustrated on Department of Highways plan P-3102-20, filed in the office of the Registrar of Regulations at Toronto as number 169, and, premising that all bearings are astronomic and are referred to the meridian through the intersection of the centre line of the highway described in item 1 of this schedule with the westerly limit of the Township of Tyendinaga, bounded by a line located as follows:

Lot 22 South of the highway

Commencing at a point in the southerly limit of the highway described in item 1 of this schedule, the point being located by beginning at the south-west angle of lot 22 concession 1 north of the road, thence north 19° 55' 30" west along the westerly limit of lot 22 concession 1 north of the road 3176.21 feet to the southerly limit of the highway described in item 1 of this schedule, thence north 79° 00' east along the southerly limit 785.65 feet to the point of commencement, thence north 79° 00' east along the southerly limit 569.96 feet to the westerly limit of a public road; thence south 20° 56' 30" east along the westerly limit 945.78 feet; thence north 29° 38' west 98.85 feet; thence north 38° 20' west 562.54 feet; thence north 49° 52' 30" west 170.26 feet; thence north 65° 21' west 302.41 feet; thence north 83° 10' 30" west 95.20 feet to the point of commencement.

5. In the Township of Tyendinaga in the County of Hastings, being,

(a) part of lots 30 and 31, concession 1 north of the road; and

(b) part of the road allowance between lots 30 and 31, concession 1 north of the road,

and, being that portion of the King's Highway coloured red and illustrated on Department of Highways plan P-3102-20, filed in the office of the Registrar of Regulations at Toronto as number 169, and, premising that all bearings are astronomic and are referred to the meridian through the intersection of the centre line of the highway described in item 1 of this schedule with the westerly limit of the Township of Tyendinaga, bounded by a line located as follows:

Commencing at a point in the southerly limit of the highway described in item 1 of this schedule, the point being,

(i) north 19° 50' 30" west 3114.68 feet, and

(ii) south 79° 03' west 754.10 feet,

Rd. Allowance between lots 30 and 31, South of the highway

from a monument marking the south-east angle of lot 30 concession 1 north of the road, thence north 79° 03' east along the southerly limit of the highway described in item 1 of this schedule 5.97 feet to a monument; thence north 79° 03' east continuing along the southerly limit 894.19 feet; thence south 16° 23' east 1033.57 feet; thence south 70° 09' 30" west 10.0 feet to the westerly limit of lot 31 concession 1 north of the road; thence south 19° 50' 30" east along the westerly limit 100.0 feet; thence south 70° 09' 30" west 76.0 feet; thence north 23° 46' 30" west 366.42 feet; thence north 60° 28' 30" west 80.17 feet; thence south 82° 49' west 200.0 feet; thence north 66° 13' west 156.57 feet; thence north 43° 31' west 696.72 feet; thence north 72° 14' west 87.70 feet to the point of commencement.

6. In the Township of Tyendinaga in the County of Hastings being part of lot 31 concession 1 north of the road, and, being that portion of the King's Highway coloured red and illustrated on Department of Highways plan P-3102-20, filed in the office of the Registrar of Regulations at Toronto as number 169, and, premising that all bearings are astronomic and are referred to the meridian through the intersection of the centre line of the highway described in item 1 of this schedule with the westerly limit of the Township of Tyendinaga, bounded by a line located as follows:

Rd. Allowance between lots 30 and 31, North of the highway

Commencing at the point of intersection of the northerly limit of the highway described in item 1 of this schedule with the westerly limit of lot 31 concession 1 north of the road, the point being,

(i) north 19° 50' 30" west 3307.89 feet,

(ii) north 85° 50' west 133.0 feet, and

(iii) north 20° 10' 30" west 75.56 feet,

from the south-west angle of lot 31, thence north 79° 03' east along the northerly limit of the highway 923.95 feet to a monument; thence north 74° 50' 30" west 89.80 feet; thence north 48° 44' west 854.10 feet; thence north 70° 54' west 157.42 feet; thence south 78° 53' 30" west 195.0 feet; thence north 64° 13' 30" west 79.99 feet; thence north 27° 20' 30" west 403.11 feet; thence south 69° 49' 30" west 10.0 feet to the westerly limit of lot 31 concession 1 north of the road; thence south 20° 10' 30" east along the westerly limit 1241.74 feet to the point of commencement.

7. In the Township of Tyendinaga in the County of Hastings being part of lot 40 concession 1 north of the road, and, being that portion of the King's Highway coloured red and illustrated on Department of Highways plan P-3102-20, filed in the office of the Registrar of Regulations at Toronto as number 169, and, premising that all bearings are astronomic and are referred to the meridian through the intersection of the centre

line of the highway described in item 1 of this schedule with the westerly limit of the Township of Tyendinaga, bounded by a line located as follows:

Rd. Commencing at the point of intersection of the Allowance southerly limit of the highway described in between item 1 of this schedule with the easterly the twps. limit of lot 40 concession 1 north of the road, of Tyen- the point being 3241.17 feet measured north dinaga and 19° 18' west along the easterly limit from the Richmond south-east angle of lot 40, thence south 78° South of 57' west along the southerly limit of the high- the way 671.03 feet; thence south 64° 22' 30" east 120.32 feet; thence south 27° 42' 30" east 388.72 feet; thence south 38° 12' 30" east 421.16 feet; thence south 65° 37' 30" east 205.48 feet; thence north 70° 42' east 170.0 feet; thence south 65° 46' 30" east 72.50 feet; thence south 22° 15' east 280.61 feet to a point in the easterly limit of lot 40 concession 1 north of the road 1997.95 feet measured north 19° 18' west along the easterly limit from the south-east angle of lot 40; thence north 19° 18' west along the easterly limit 1243.22 feet to the point of commencement.

8. In the Township of Tyendinaga in the County of Hastings being part of lot 40 concession 1 north of the road, and, being that portion of the King's Highway coloured red and illustrated on Department of Highways plan P-3102-20, filed in the office of the Registrar of Regulations at Toronto as number 169, and, premising that all bearings are astronomic and are referred to the meridian through the intersection of the centre line of the highway described in item 1 of this schedule with the westerly limit of the Township of Tyendinaga, bounded by a line located as follows:

Rd. Commencing at the point of intersection of the Allowance northerly limit of the highway described in between item 1 of this schedule with the easterly the twps. limit of lot 40 concession 1 north of the road, of Tyen- the point being 3544.31 feet measured north dinaga and 19° 18' west along the easterly limit from the Richmond south-east angle of lot 40, thence south 78° North of 57' west along the northerly limit of the highway 72.14 feet; thence north 16° 53' 30" the highway west 834.76 feet; thence north 9° 00' west 202.66 feet to the easterly limit of lot 40 concession 1 north of the road; thence south 19° 18' east along the easterly limit 1043.65 feet to the point of commencement.

SCHEDULE 57

In the Township of Richmond and Town of Napance, in the County of Lennox and Addington, being,

- (a) part of lots 1 to 16, both inclusive, concession 3;
- (b) part of lots 17 to 24, both inclusive, concession 2, range 2;
- (c) part of lots 25 to 28, both inclusive, concession 1, range 3;
- (d) part of park lot 11 in the Town of Napance;
- (e) part of the land under the waters of Napance River; and
- (f) part of the road allowance between,
 - (i) the townships of Richmond and Tyendinaga,
 - (ii) lots 6 and 7, concession 3,
 - (iii) lots 12 and 13, concession 3,
 - (iv) lots 18 and 19, concession 2 range 2,

(v) concession 1 range 2 and concession 2 range 2, and

(vi) lots 24 and 25,

and, being a strip of land 300 feet wide, lying between two lines drawn parallel to, on opposite sides of and distant 150 feet measured perpendicularly from a centre line or centre line produced, and, being that portion of the King's Highway coloured red and illustrated on Department of Highways plan P-3175-16, filed in the office of the Registrar of Regulations at Toronto as number 202, and, premising that all bearings are astronomic and are referred to the meridian through the south-east angle of the Township of Richmond in longitude 76° 55' west, the centre line may be located as follows:

Commencing at a point in the centre line of the road allowance between the townships of Richmond and Tyendinaga, the centre line being the westerly limit of the herein-described lands, the point being,

(i) north 19° 03' west 3142.13 feet, and

(ii) south 79° 17' west 1314.78 feet,

Lot 3
Con. 3

from the south-east angle of lot 1 concession 3, thence north 79° 17' east 2596.25 feet to a point in the westerly limit of lot 3 concession 3 distant 2987.28 feet measured north 19° 06' 30" west along the westerly limit from the south-west angle of lot 3; thence north 79° 17' east 3809.53 feet to a point in the westerly limit of lot 6 concession 3 distant 2428.30 feet measured north 19° 07' west along the westerly limit from the south-west angle of lot 6; thence north 79° 17' east 3875.23 feet to a point in the westerly limit of lot 9 concession 3 distant 1894.80 feet measured north 19° 01' west along the westerly limit from the south-west angle of lot 9; thence north 79° 17' east 5189.61 feet to a point in the westerly limit of lot 13 concession 3 distant 1116.54 feet measured north 18° 42' 30" west along the westerly limit from the south-west angle of lot 13; thence north 79° 17' east 1734.33 feet; thence north-easterly 1553.33 feet on a curve left of 5729.58 feet radius, the chord equivalent being 1548.58 feet measured north 71° 31' east; thence north 63° 45' east 4390.13 feet to a point in the westerly limit of lot 19 concession 2 range 2 distant 1037.72 feet measured north 18° 58' 30" west along the westerly limit from a monument marking the south-west angle of lot 19; thence north 63° 45' east 4587.28 feet; thence easterly 2551.67 feet on a curve right of 3819.72 feet radius, the chord equivalent being 2504.49 feet measured north 82° 53' 15" east; thence south 77° 58' 30" east 1045.18 feet to a point in the easterly limit of lot 24 concession 2

Lot 9
Con. 3

Lot 19
Con. 2

Lot 24
Con. 2

Lot 27
Con. 1

range 2 distant 181.50 feet measured north 18° 57' 30" west along the easterly limit from the south-east angle of lot 24; thence south 77° 58' 30" east 183.18 feet; thence easterly 3481.67 feet on a curve left of 5729.58 feet radius, the chord equivalent being 3428.35 feet measured north 84° 37' east; thence north 67° 12' 30" east 404.64 feet to a point in the easterly limit of lot 27 concession 1 range 3 distant 440.3 feet measured north 19° 00' 30" west along the easterly limit from the south-east angle of lot 27; thence north 67° 12' 30" east 513.6 feet to the easterly limit of the Township of Richmond, the easterly limit being the easterly limit of the herein-described lands.

6.84 miles, more or less.

SCHEDULE 58

TOWNLINE INTERCHANGE

In the Township of Richmond in the County of Lennox and Addington being that portion of the King's Highway shown coloured red on a Department of Highways plan numbered P-3175-36 registered in the registry office for the registry division of the County of Lennox and Addington as number 499 for the Township of Richmond.

SCHEDULE 59

INTERCHANGE AT HIGHWAY 41

In the Township of Richmond in the County of Lennox and Addington being that portion of the King's Highway shown coloured red on a Department of Highways plan numbered P-3175-32 registered in the registry office for the registry division of the County of Lennox and Addington as number 491 for the County of Lennox and Addington.

SCHEDULE 60

In the Township of North Fredericksburgh in the County of Lennox and Addington, being,

- (a) part of lots 23 to 30, both inclusive, concession 7;
- (b) part of the land under the waters of Napanee River; and
- (c) part of the road allowance between the townships of North Fredericksburgh and Ernestown,

and, being a strip of land 300 feet wide, lying between two lines drawn parallel to, on opposite sides of and distant 150 feet measured perpendicularly from a centre line or centre line produced, and, being that portion of the King's Highway coloured red and illustrated on Department of Highways plan P-3174-4, filed in the office of the Registrar of Regulations at Toronto as number 198, and, premising that all bearings are astronomic and are referred to the meridian through the north-west angle of lot 25 concession 7 in the Township of North Fredericksburgh in longitude $76^{\circ} 55'$ west, the centre line may be located as follows:

Commencing at a point in the westerly limit of the Township of North Fredericksburgh, the westerly limit being the westerly limit of the herein-described lands, the point being,

- (i) north $34^{\circ} 41'$ west 1771.74 feet,
- (ii) north $34^{\circ} 51' 30''$ west 5400.1 feet,
- (iii) north $34^{\circ} 53' 30''$ west 56.26 feet, and
- (iv) south $67^{\circ} 12' 30''$ west 1829.40 feet,

Napanee River from the south-east angle of lot 24 concession 7, thence north $67^{\circ} 12' 30''$ east 1829.40 feet to a point in the easterly limit of lot 24 distant 7228.10 feet measured north-westerly along the easterly limit from the south-east angle of lot 24; thence north $67^{\circ} 12' 30''$ east 1668.19 feet; thence easterly 2051.67 feet on a curve right of 5729.58 feet radius, the chord equivalent being 2040.72 feet measured north $77^{\circ} 28'$ east; thence north $87^{\circ} 43' 30''$ east 130.0 feet to a point in the easterly limit of lot 26 concession 7 distant 5992.41 feet measured north-westerly along the easterly limit from the south-east angle of lot 26; thence north $87^{\circ} 43' 30''$ east 4673.88 feet; thence easterly 422.22 feet on a curve left of 5729.58 feet radius, the chord equivalent being 422.13

Lot 26
Con. 7

Lot 30
Con. 7

feet measured north $85^{\circ} 36' 50''$ east to a point in the easterly limit of lot 30 concession 7 distant 3366.15 feet measured north-westerly along the easterly limit from the south-east angle of lot 30; thence easterly 21.50 feet on a curve left of 5729.58 feet radius, the chord equivalent being 21.50 feet measured north $83^{\circ} 23' 43''$ east to the centre line of the road allowance between the townships of North Fredericksburgh and Ernestown, the centre line being the easterly limit of the herein-described lands.

2.06 miles, more or less.

SCHEDULE 61

In the Township of Ernestown in the County of Lennox and Addington, being,

- (a) part of lots,
 - (i) 1 and 2, concession 7,
 - (ii) 2 to 15, both inclusive, concession 6,
 - (iii) 14 to 27, both inclusive, concession 5,
 - (iv) 26 to 40, both inclusive, concession 4, and
 - (v) 40 to 42, both inclusive, concession 3;
- (b) part of the road allowance between,
 - (i) the townships of Ernestown and North Fredericksburgh,
 - (ii) concessions 6 and 7,
 - (iii) lots 10 and 11, concession 6,
 - (iv) concessions 5 and 6,
 - (v) lots 19 and 20, concession 5,
 - (vi) lots 26 and 27, concession 5,
 - (vii) lots 26 and 27, concession 4,
 - (viii) concessions 4 and 5,
 - (ix) lots 34 and 35, concession 4,
 - (x) concessions 3 and 4, and
 - (xi) the townships of Ernestown and Kingston; and
- (c) part of,
 - (i) Wilton Road, and
 - (ii) Mud Lake Road,

and being a strip of land 300 feet wide, lying between two lines drawn parallel to, on opposite sides of and distant 150 feet measured perpendicularly from a centre line or centre line produced, and, being that portion of the King's Highway coloured red and illustrated on Department of Highways plan P-3173-31, filed in the office of the Registrar of Regulations at Toronto as number 199, and, premising that all bearings are astronomic and are referred to the meridian through the south-west angle of lot 1 concession 7 in longitude $76^{\circ} 53' 40''$ west, the centre line may be located as follows:

Commencing at a point in the centre line of the road allowance between the townships of Ernestown and North Fredericksburgh, the centre line being the westerly limit of the herein-described lands, the point being,

(i) north $28^{\circ} 06'$ west 697.77 feet, and

(ii) south $81^{\circ} 33'$ west 21.24 feet,

Lot 1
Con. 7 from a monument marking the south-west angle of lot 1 concession 7, thence north $81^{\circ} 33'$ east 2698.73 feet to a point in the westerly limit of lot 3 concession 6 distant 182.07 feet measured south $30^{\circ} 27'$ east along the westerly limit from the north-west angle of lot 3; thence north $81^{\circ} 33'$ east 3969.20 feet; thence easterly 1031.67 feet on a curve right of 11459.16 feet radius, the chord equivalent being 1031.32 feet measured north $84^{\circ} 07' 45''$ east; thence north $86^{\circ} 42' 30''$ east 560.24 feet to a point in the westerly limit of lot 7 concession 6 distant 5035.70 feet measured north $29^{\circ} 35'$ west along the westerly limit from a monument marking the south-west angle of lot 7; thence north $86^{\circ} 42' 30''$ east 2876.33 feet to a point in the westerly limit of lot 9 concession 6 distant 3788.62 feet measured north-westerly along the westerly limit from a monument marking the south-west angle of lot 9; thence north $86^{\circ} 42' 30''$ east 2887.66 feet to a point in the easterly limit of lot 10 concession 6 distant 2534.57 feet measured north $29^{\circ} 23' 30''$ west along the easterly limit from a monument marking the south-east angle of lot 10; thence north $86^{\circ} 42' 30''$ east 976.17 feet; thence north $86^{\circ} 41'$ east 4764.34 feet to a point in the southerly limit of lot 14 concession 6 distant 47.44 feet measured south $60^{\circ} 45'$ west along the southerly limit from the south-east angle of lot 14; thence north $86^{\circ} 41'$ east 2710.85 feet to a point in the easterly limit of lot 16 concession 5 distant 1102.75 feet measured south $28^{\circ} 03'$ east along the easterly limit from a monument marking the north-east angle of lot 16; thence north $86^{\circ} 41'$ east 1524.81 feet; thence north $86^{\circ} 44' 30''$ east 2692.77 feet to a point in the easterly limit of lot 19 concession 5 distant 2903.46 feet measured south $27^{\circ} 58'$ east along the easterly limit from a monument marking the north-east angle of lot 19; thence north $86^{\circ} 44' 30''$ east 1468.99 feet; thence north $86^{\circ} 42'$ east 2815.45 feet to a point in the westerly limit of lot 23 concession 5 distant 2310.74 feet measured north-westerly along the westerly limit from a monument marking the south-west angle of lot 23; thence north $86^{\circ} 42'$ east 3937.79 feet; thence north $85^{\circ} 49' 30''$ east 298.36 feet to a point in the westerly limit of lot 26 concession 5 distant 534.78 feet measured north $27^{\circ} 14'$ west along the westerly limit from a monument marking the south-west angle of lot 26; thence north $85^{\circ} 49' 30''$ east 3216.73 feet to a point in the westerly limit of lot 28 concession 4 distant 666.59 feet measured south $24^{\circ} 37'$ east along the westerly limit from a monument marking the north-west angle of lot 28; thence north $85^{\circ} 49' 30''$ east 4053.77 feet to a point in the westerly limit of lot 31 concession 4 distant 2252.55 feet measured south $24^{\circ} 58'$ east along the westerly limit from a monument marking the north-west angle of lot 31; thence north $85^{\circ} 49' 30''$ east 5981.08 feet; thence easterly 301.67 feet on a curve left of 5729.58 feet radius, the chord equivalent being 301.63 feet measured north $84^{\circ} 19'$ east; thence north $82^{\circ} 48' 30''$ east 578.72 feet to a point in the westerly limit of lot 36 concession 4 distant 2255.37 feet measured north $24^{\circ} 47' 30''$ west along the westerly limit from a monument marking the south-west angle of lot 36; thence north $25^{\circ} 48' 30''$ east 2640.03 feet to a point in the westerly limit of lot 38 concession 4 distant 1330.77 feet measured north $25^{\circ} 05' 30''$ west along the westerly limit from a monument marking the south-west angle of lot 38; thence north $82^{\circ} 48' 30''$

east 1312.39 feet; thence easterly 288.33 feet on a curve right of 2864.79 feet radius, the chord equivalent being 288.21 feet measured north $85^{\circ} 41' 30''$ east; thence north $88^{\circ} 34' 30''$ east 1084.16 feet to a point in the easterly limit of lot 39 concession 4 distant 276.82 feet measured north $24^{\circ} 22' 30''$ west along the easterly limit from a monument marking the south-east angle of lot 39; thence north $88^{\circ} 34' 30''$ east 3193.24 feet to a point in the westerly limit of lot 42 concession 3 distant 1103.42 feet measured south $23^{\circ} 47' 30''$ east along the westerly limit from a monument marking the north-west angle of lot 42; thence north $88^{\circ} 34' 30''$ east 1262.0 feet to a point in the easterly limit of lot 42 distant 1658.13 feet measured south-easterly along the easterly limit from a monument marking the north-east angle of lot 42; thence north $88^{\circ} 34' 30''$ east 22.13 feet to the centre line of the road allowance between the townships of Ernestown and Kingston, the centre line being the easterly limit of the herein-described lands.

Lot 42
Con. 3

11.25 miles, more or less.

SCHEDULE 62

INTERCHANGE AT COUNTY ROAD 4

In the Township of Ernestown in the County of Lennox and Addington being that portion of the King's Highway shown coloured red on a Department of Highways plan numbered P-3173-55 registered in the registry office for the registry division of the County of Lennox and Addington as number 495 for the County of Lennox and Addington.

SCHEDULE 63

(RESERVED)

SCHEDULE 64

In the Township of Kingston in the County of Frontenac, being,

(a) part of,

(i) lots 1 to 11, both inclusive, concession 4, and

(ii) the road allowance between lots 9 and 10, concession 4,

western addition;

(b) part of the road allowance between the townships of Ernestown and Kingston;

(c) part of the road allowance between lot 1 concession 4 western addition and lot 2 concession 4; and

(d) part of,

(i) lots 2 to 14, both inclusive, concession 4,

(ii) lots 13, 14, 15, and 16, concession 3,

(iii) the road allowance between lots 9 and 10, concession 4, and

(iv) the road allowance between concessions 3 and 4,

and, being a strip of land 300 feet wide, lying between two lines drawn parallel to, on opposite sides of and distant 150 feet measured perpendicularly from a centre

line and centre line produced, and, being that portion of the King's Highway coloured red and illustrated on Department of Highways plan P-3036-28, filed in the office of the Registrar of Regulations at Toronto as number 200, and, premising that all bearings are astronomic and are referred to the meridian through the north-west angle of lot 6 concession 7 in the Township of Kingston (western addition) the centre line may be located as follows:

Rd. Allowance between the twps. of Ernestown and Kingston Commencing at a point in the centre line of the road allowance between the townships of Ernestown and Kingston, the centre line being the westerly limit of the herein-described lands, the point being,

(i) south $26^{\circ} 34'$ east 210.95 feet, and

(ii) south $88^{\circ} 46'$ west 22.13 feet,

from the westerly angle of lot 11 concession 4 western addition, thence north $88^{\circ} 46'$ east 2021.23 feet; thence easterly 499.17 feet on a curve left of 5729.58 feet radius, the chord equivalent being 499.01 feet measured north $86^{\circ} 16' 15''$ east; thence north $83^{\circ} 46' 30''$ east 1240.02 feet to a point in the easterly limit of lot 9 concession 4 western addition 3404.71 feet measured north $2^{\circ} 38' 30''$ west along the easterly limit from a monument marking the south-east angle of lot 9; thence north $83^{\circ} 46' 30''$ east 3795.16 feet to a point in the easterly limit of lot 6 concession 4 western addition 3596.13 feet measured north $2^{\circ} 38' 30''$ west along the easterly limit from a monument marking the south-east angle of lot 6; thence north $83^{\circ} 46' 30''$ east 1478.24 feet; thence easterly 270.83 feet on a curve right of 2864.79 feet radius, the chord equivalent being 270.73 feet measured north $86^{\circ} 29'$ east; thence north $89^{\circ} 11' 30''$ east 2038.04 feet to a point in the easterly limit of lot 3 concession 4 western addition 3590.5 feet measured north $2^{\circ} 38' 30''$ west along the easterly limit from a monument marking the south-east angle of lot 3; thence north $89^{\circ} 11' 30''$ east 3775.80 feet to a point in the easterly limit of lot 2 concession 4 distant 3588.97 feet measured north $2^{\circ} 34' 30''$ west along the easterly limit from a monument marking the south-east angle of lot 2; thence north $89^{\circ} 11' 30''$ east 3629.70 feet to a point in the easterly limit of lot 5 concession 4 distant 3229.97 feet measured north $2^{\circ} 33'$ west along the easterly limit from a monument marking the south-east angle of lot 5; thence north $89^{\circ} 11' 30''$ east 581.80 feet; thence easterly 1507.08 feet on a curve left of 2864.79 feet radius, the chord equivalent being 1489.76 feet measured north $74^{\circ} 07' 15''$ east; thence north $59^{\circ} 03'$ east 226.75 feet; thence easterly 3502.92 feet on a curve right of 2864.79 feet radius, the chord equivalent being 3288.74 feet measured south $85^{\circ} 55' 15''$ east; thence south $50^{\circ} 53' 30''$ east 774.85 feet to a point in the easterly limit of lot 10 concession 4 distant 2666.90 feet measured north $2^{\circ} 41' 10''$ west along the easterly limit from a monument marking the south-east angle of lot 10; thence south $50^{\circ} 53' 30''$ east 1138.50 feet; thence south-easterly 723.33 feet on a curve left of 2864.79 feet radius, the chord equivalent being 721.42 feet measured south $58^{\circ} 07' 30''$ east; thence south $65^{\circ} 21' 30''$ east 3211.39 feet to a point in the southerly limit of lot 14 concession 4 distant 538.71 feet measured south $88^{\circ} 32' 30''$ west along the southerly limit from the south-east angle of lot 14; thence south $65^{\circ} 21' 30''$ east 1537.65 feet; thence easterly 1630.0 feet on a curve left of 5729.58 feet radius, the chord equivalent being 1624.50 feet measured south $73^{\circ} 30' 30''$ east; thence south $81^{\circ} 39' 30''$ east 129.19 feet to the westerly limit of the

Easterly limit of lot 6 Con. 4 Western Addition

Easterly limit of lot 5 Con. 4

Easterly limit of lot 10 Con. 4

controlled-access highway described in schedule 65 of these regulations, the westerly limit being the easterly limit of the herein-described lands.

6.40 miles, more or less.

SCHEDULE 65

In the Township of Kingston in the County of Frontenac, being,

(a) part of lots 16 to 21, both inclusive, concession 3; and

(b) part of the road allowance between lots 17 and 18, concession 3,

and, being that portion of the King's Highway coloured red and illustrated on Department of Highways plan P-3036-5, filed in the office of the Registrar of Regulations at Toronto as number 93, and, premising that all bearings are astronomic and are referred to the meridian through the north-west angle of lot 6 concession 7, Township of Kingston western addition, bounded by a line located as follows:

Commencing at a point in the easterly limit of the King's Highway, the point being,

(i) south $0^{\circ} 46'$ east 1318.9 feet, and

(ii) north $81^{\circ} 39' 30''$ west 1247.78 feet,

Lot 16 Con. 3 from a monument marking the north-east angle of lot 16 concession 3, thence south $0^{\circ} 25'$ east along the easterly limit 303.52 feet; thence south $81^{\circ} 39' 30''$ east 73.61 feet to a monument; thence south $81^{\circ} 39' 30''$ east 620.17 feet to a monument; thence south $81^{\circ} 39' 30''$ east 464.15 feet to a monument; thence south $81^{\circ} 39' 30''$ east 512.65 feet to a monument; thence south $81^{\circ} 39' 30''$ east 426.30 feet to a monument; thence south $80^{\circ} 06' 33''$ east 301.52 feet to a monument; thence south $77^{\circ} 00' 41''$ east 301.52 feet to a monument; thence south $73^{\circ} 54' 48''$ east 301.52 feet to a monument; thence south $70^{\circ} 48' 56''$ east 301.52 feet to a monument; thence south $69^{\circ} 16'$ east 525.08 feet to a monument; thence south $69^{\circ} 16'$ east 571.27 feet to a monument; thence south $69^{\circ} 16'$ east 504.60 feet to a monument; thence south $69^{\circ} 16'$ east 527.74 feet to a monument; thence south $69^{\circ} 16'$ east 542.49 feet to a monument; thence south $69^{\circ} 16'$ east 543.47 feet to a monument; thence south $69^{\circ} 16'$ east 308.07 feet to the northerly limit of the City of Kingston; thence north $87^{\circ} 56'$ east along the northerly limit 774.16 feet to a point,

(i) south $0^{\circ} 36'$ east 3124.95 feet, and

(ii) south $87^{\circ} 56'$ west 466.11 feet,

Lot 21 Con. 3 from a monument marking the north-east angle of lot 21 concession 3; thence north $69^{\circ} 16'$ west 16.14 feet to a monument; thence north $69^{\circ} 16'$ west 494.22 feet to a monument; thence north $69^{\circ} 16'$ west 511.39 feet to a monument; thence north $69^{\circ} 16'$ west 543.47 feet to a monument; thence north $69^{\circ} 16'$ west 542.49 feet to a monument; thence north $69^{\circ} 16'$ west 527.74 feet to a monument; thence north $69^{\circ} 16'$ west 504.60 feet to a monument; thence north $69^{\circ} 16'$ west 531.23 feet to a point in the westerly limit of lot 19 concession 3 distant 1913.36 feet measured south $0^{\circ} 53'$ east along the westerly limit from a monument marking the north-west angle of lot 19; thence north $69^{\circ} 16'$ west 40.04 feet to a monument; thence north $69^{\circ} 16'$ west 525.08 feet to a monument;

thence north $70^{\circ} 48' 56''$ west 317.73 feet; thence north $73^{\circ} 45' 48''$ west 317.73 feet to a monument; thence north $77^{\circ} 00' 41''$ west 317.73 feet to a monument; thence north $80^{\circ} 06' 33''$ west 317.73 feet to a monument; thence north $81^{\circ} 39' 30''$ west 426.30 feet to a monument; thence north $81^{\circ} 39' 30''$ west 469.02 feet to a point in the westerly limit of lot 17 concession 3 distant 1318.9 feet measured south $0^{\circ} 46'$ east along the westerly limit from a monument marking the north-west angle of lot 17; thence north $81^{\circ} 39' 30''$ west 43.63 feet to a monument; thence north $81^{\circ} 39' 30''$ west 464.15 feet to a monument; thence north $81^{\circ} 39' 30''$ west 620.17 feet to a monument; thence north $81^{\circ} 39' 30''$ west 119.83 feet to the point of commencement.

1.4 miles, more or less.

SCHEDULE 66

In the City of Kingston in the County of Frontenac, being,

- (a) part of lots 21, 22, 23 and 24, concession 3 formerly in the Township of Kingston;
- (b) part of lots 2, 3, 5 and 6, registered plan 68; and
- (c) part of Division Street,

and, being that portion of the King's Highway coloured red and illustrated on Department of Highways plan P-3036-4, filed in the office of the Registrar of Regulations at Toronto as number 94, and, premising that all bearings are astronomic and are referred to the meridian through the north-west angle of lot 6 concession 7, Township of Kingston western addition, bounded by a line located as follows:

Commencing at a point in the northerly limit of the City of Kingston, the point being,

- (i) south $0^{\circ} 36'$ east 3124.95 feet, and
- (ii) south $87^{\circ} 56'$ west 466.11 feet,

Lot 21
Con. 3 from a monument marking the north-east angle of lot 21 concession 3, thence south $87^{\circ} 56'$ west along the northerly limit 774.16 feet; thence south $69^{\circ} 16'$ east 203.32 feet to a monument; thence south $69^{\circ} 16'$ east 494.22 feet to a monument; thence south $69^{\circ} 16'$ east 532.54 feet to a monument; thence south $71^{\circ} 09' 15''$ east 387.32 feet to a monument; thence south $74^{\circ} 55' 45''$ east 387.32 feet to a monument; thence south $78^{\circ} 42' 15''$ east 387.32 feet to a monument; thence south $82^{\circ} 28' 45''$ east 387.32 feet to a monument; thence south $84^{\circ} 22'$ east 574.20 feet to a monument; thence south $84^{\circ} 22'$ east 480.95 feet to a monument; thence south $84^{\circ} 22'$ east 458.06 feet to a monument; thence south $84^{\circ} 22'$ east 167.58 feet to a monument; thence south $84^{\circ} 22'$ east 1567.83 feet to a monument; thence south $86^{\circ} 59' 21''$ east 275.88 feet to a monument; thence north $87^{\circ} 45' 54''$ east 275.88 feet to a monument; thence north $82^{\circ} 31' 10''$ east 275.88 feet to a monument; thence north $77^{\circ} 16' 24''$ east 275.88 feet to a monument; thence north $72^{\circ} 01' 39''$ east 275.88 feet to a monument; thence north $66^{\circ} 46' 54''$ east 275.88 feet to a monument; thence north $61^{\circ} 32' 08''$ east 275.88 feet to a monument; thence north $56^{\circ} 17' 21''$ east 275.88 feet; thence north $53^{\circ} 40'$ east 94.02 feet to a monument; thence north $53^{\circ} 40'$ east 482.11 feet to a monument; thence north $53^{\circ} 40'$ east 493.60 feet to a monument; thence north $53^{\circ} 40'$ east 532.20 feet to a monument; thence north

53° 40' east 1011.34 feet to a monument; thence north $53^{\circ} 40'$ east 526.90 feet to a monument; thence north $53^{\circ} 40'$ east 449.48 feet to a monument; thence north $53^{\circ} 40'$ east 631.21 feet to a point in the northerly limit of the City of Kingston 334.72 feet measured south 84° west along the northerly limit from a monument marking the north-east angle of lot 1 registered plan 368; thence south 84° west along the northerly limit 593.92 feet; thence south $53^{\circ} 40'$ west 118.63 feet to a monument; thence south $53^{\circ} 40'$ west 449.48 feet to a monument; thence south $53^{\circ} 40'$ west 526.90 feet to a monument; thence south $53^{\circ} 40'$ west 515.74 feet to a monument; thence south $53^{\circ} 40'$ west 495.60 feet to a monument; thence south $53^{\circ} 40'$ west 532.20 feet to a monument; thence south $53^{\circ} 40'$ west 493.60 feet to a monument; thence south $53^{\circ} 40'$ west 243.14 feet to a point in the westerly limit of lot 5 registered plan 68 distant 581.70 feet measured south $5^{\circ} 49'$ east along the westerly limit from a monument marking the north-west angle of lot 5; thence south $53^{\circ} 40'$ west 238.97 feet to a monument; thence south $53^{\circ} 40'$ west 94.02 feet; thence south $56^{\circ} 17' 21''$ west 248.44 feet to a monument; thence south $61^{\circ} 32' 08''$ west 248.44 feet to a monument; thence south $66^{\circ} 46' 54''$ west 248.44 feet to a monument; thence south $72^{\circ} 01' 39''$ west 248.44 feet to a monument; thence south $77^{\circ} 16' 24''$ west 248.44 feet to a monument; thence south $82^{\circ} 31' 10''$ west 248.44 feet to a monument; thence south $87^{\circ} 45' 54''$ west 248.44 feet to a monument; thence north $86^{\circ} 59' 21''$ west 248.44 feet to a monument; thence north $84^{\circ} 22'$ west 628.37 feet to a point in the westerly limit of lot 2 registered plan 68 distant 169.22 feet measured south $6^{\circ} 11' 30''$ east along the westerly limit from the north-west angle of lot 2; thence north $84^{\circ} 22'$ west 939.46 feet to a monument; thence north $84^{\circ} 22'$ west 167.58 feet to a monument; thence north $84^{\circ} 22'$ west 458.06 feet to a monument; thence north $84^{\circ} 22'$ west 480.95 feet to a monument; thence north $84^{\circ} 22'$ west 574.20 feet to a monument; thence north $82^{\circ} 28' 45''$ west 367.54 feet; thence north $78^{\circ} 42' 15''$ west 367.54 feet to a monument; thence north $74^{\circ} 55' 45''$ west 367.54 feet to a monument; thence north $71^{\circ} 09' 15''$ west 367.54 feet to a monument; thence north $69^{\circ} 16'$ west 516.41 feet to the point of commencement.

2 miles, more or less.

SCHEDULE 67

In the Township of Kingston in the County of Frontenac, being,

- (a) part of the lots known as 9, 10, 11, and 12, concession west of the Great Cataraqui River;
- (b) part of the lot 36 concession 4; and
- (c) part of,
 - (i) Montreal Street,
 - (ii) the road allowance between concession 4 and lot 12 concession west of the Great Cataraqui River, and
 - (iii) part of the land under the waters of the Great Cataraqui River,

and, being a strip of land 300 feet wide lying between two lines drawn parallel to, on opposite sides of and distant 150 feet measured perpendicularly from a centre line and centre line produced, and, being that

portion of the King's Highway coloured red and illustrated on Department of Highways plan P-3036-17, filed in the office of the Registrar of Regulations at Toronto as number 161, and, premising that all bearings are astronomic and are referred to the meridian through the north-west angle of lot 6 concession 7 (western addition), the centre line may be located as follows:

Commencing at a point in the northerly limit of the City of Kingston, the northerly limit being the south-westerly limit of the herein-described lands, the point being 561.05 feet measured south 84° 00' west along the northerly limit from a monument marking the north-easterly angle of lot 1 registered plan 368, thence easterly 442.43 feet on a curve right of 2864.79 feet radius, the chord equivalent being 442.0 feet measured north 67° 08' 33" east; thence north 71° 34' east 7537.44 feet to a point in the centre line of the main channel of the Great Cataraqui River the point being,

- (i) north 84° 06' east 979.35 feet, and
- (ii) north 71° 34' east 138.3 feet,

from the south-west angle of lot 36 concession 4, the centre line being the easterly limit of the herein-described lands.

1.43 miles, more or less.

SCHEDULE 68

INTERCHANGE AT HIGHWAY 38

In the Township of Kingston in the County of Frontenac being that portion of the King's Highway shown coloured red on a Department of Highways plan numbered P-3036-56 registered in the registry office for the registry division of Kingston and Frontenac as number 779 Plans.

SCHEDULE 69

SYDENHAM ROAD INTERCHANGE

In the Township of Kingston in the County of Frontenac being that portion of the King's Highway shown coloured red on a Department of Highways plan numbered P-3036-53 registered in the registry office for the registry division of Kingston and Frontenac as number 785 Plans.

SCHEDULE 70

INTERCHANGE AT DIVISION STREET

In the City of Kingston in the County of Frontenac being that portion of the King's Highway shown coloured red on a Department of Highways plan numbered P-3036-55 registered in the registry office for the registry division of Kingston and Frontenac as number 778 Plans.

SCHEDULE 71

INTERCHANGE AT MONTREAL STREET

In the Township of Kingston and in the City of Kingston in the County of Frontenac being that portion of the King's Highway shown coloured red on a Department of Highways plan numbered P-3036-54 registered in the registry office for the registry division of Kingston and Frontenac as number 777 Plans.

SCHEDULE 72

1. In the Township of Pittsburgh in the County of Frontenac, being,

- (a) part of the land under the waters of the Great Cataraqui River;
- (b) part of lot D concession east of the Great Cataraqui River formerly in the Township of Kingston;
- (c) part of lot 39 concession 4 formerly in the Township of Kingston;
- (d) part of the road allowance between lot D concession east of the Great Cataraqui River and lot 39 concession 4, formerly in the Township of Kingston; and
- (e) part of the Old Barriefield Road,

and, being that portion of the King's Highway coloured red and illustrated on Department of Highways plan P-3069-19, filed in the office of the Registrar of Regulations at Toronto as number 162, and, premising that all bearings are astronomic and are referred to the meridian through the south-east angle of lot 38 concession 4 in longitude 76° 14' west, bounded by a line located as follows:

Lot 39
Con. 4 Commencing at a point in the easterly limit of lot 39 concession 4 formerly in the Township of Kingston 270.97 feet measured north 26° 36' 30" west along the easterly limit from the south-east angle of lot 39, thence south 56° 13' 30" west 32.56 feet to a monument; thence south 56° 13' 30" west 486.65 feet to a monument; thence south 56° 13' 30" west 525.0 feet to a monument; thence south 51° 22' 30" west 152.43 feet to a monument; thence south 51° 22' 30" west 20.0 feet; thence south 36° 26' west 20.0 feet to a monument; thence south 36° 26' west 104.93 feet to a monument; thence south 36° 26' west 20.0 feet; thence south 21° 29' 30" west 20.0 feet to a monument; thence south 21° 29' 30" west 349.0 feet to a monument; thence south 21° 29' 30" west 128.57 feet to the southerly limit of a public road in lot D concession east of the Great Cataraqui River; thence south 69° 14' 30" west along the southerly limit 69.38 feet; thence south 39° 18' west 299.10 feet to a monument; thence north 50° 42' west 86.0 feet to a monument; thence north-easterly 435.89 feet on a curve left of 1389.40 feet radius, the chord equivalent being 434.10 feet measured north 30° 18' 45" east, to a monument; thence north 21° 19' 30" east 120.38 feet; thence south 62° 15' 30" west 131.24 feet to a monument; thence south 62° 20' west 499.81 feet to a monument; thence south 62° 21' west 498.88 feet; thence south 74° 08' 30" west 569.87 feet to a monument; thence south 71° 52' west 432.50 feet to a monument; thence south 71° 52' west 434.19 feet to a monument; thence south 71° 52' west 434.63 feet to a monument; thence south 71° 52' west 433.65 feet to a monument; thence south 71° 52' west 434.32 feet to a monument; thence south 71° 52' west 875 feet, more or less, to the centre line of the Great Cataraqui River; thence northerly following the centre line 320 feet, more or less, to a line parallel with the last-mentioned course; thence north 71° 52' east along the parallel line 870 feet, more or less, to a monument; thence north 71° 52' east 434.32 feet to a monument; thence north 71° 52' east 433.65 feet to a monument; thence north 71° 52' east 434.63 feet to a monument; thence north 71° 52' east 434.19 feet to a monument; thence north 71° 52' east 432.50 feet to a

Lot D,
Con. E
of the
Great
Cataraqui
River

Great
Cataraqui
River

monument; thence north $67^{\circ} 57' 25''$ east 761.02 feet to a monument; thence north $55^{\circ} 04' 30''$ east 212.30 feet to a monument; thence north $55^{\circ} 12' 30''$ east 497.06 feet; thence north $55^{\circ} 15'$ east 567.24 feet to a monument; thence north $55^{\circ} 15'$ east 20.0 feet; thence north $18^{\circ} 59'$ east 20.0 feet to a monument; thence north $18^{\circ} 59'$ east 558.42 feet to a monument; thence north $18^{\circ} 59'$ east 20.0 feet; thence north $30^{\circ} 25' 30''$ east 20.0 feet to a monument; thence north $30^{\circ} 25' 30''$ east 275.75 feet to a monument; thence north $30^{\circ} 25' 30''$ east 20.0 feet; thence north $32^{\circ} 41' 20''$ east 411.27 feet to a monument; thence south $58^{\circ} 00' 30''$ east 86.01 feet to a monument; thence south $15^{\circ} 28' 15''$ west 67.32 feet; thence south $26^{\circ} 22' 15''$ west 169.60 feet; thence south $7^{\circ} 05' 45''$ east 85.10 feet; thence south $44^{\circ} 54' 45''$ west 120.38 feet; thence south $18^{\circ} 59' 15''$ west 274.95 feet; thence south $74^{\circ} 50' 45''$ east 30.24 feet; thence south $22^{\circ} 24' 25''$ west 253.50 feet; thence north $71^{\circ} 00' 45''$ west 30.05 feet; thence south $18^{\circ} 59' 15''$ west 107.97 feet; thence north $66^{\circ} 57' 45''$ east 306.14 feet to a monument; thence north $66^{\circ} 57' 45''$ east 20.0 feet; thence north $56^{\circ} 13' 30''$ east 50.0 feet to a monument; thence north $56^{\circ} 13' 30''$ east 486.65 feet to a monument; thence north $56^{\circ} 13' 30''$ east 70.28 feet to the easterly limit of lot 39 concession 4 formerly in the Township of Kingston; thence south $26^{\circ} 36' 30''$ east along the easterly limit 302.36 feet to the point of commencement.

Lot 39
Con. 4

2. In the Township of Pittsburgh in the County of Frontenac, being,

- (a) part of lots 40 and 41, concession 4, formerly in the Township of Kingston;
- (b) part of lot 1 concession 2;
- (c) part of lots 1 to 5, both inclusive, concession 3; and
- (d) part of the road allowance between,
 - (i) lot 41 concession 4 formerly in the Township of Kingston and lot 1 concession 2, and
 - (ii) concessions 2 and 3,

and, being a strip of land 300 feet wide lying between two lines drawn parallel to, on opposite sides of and distant 150 feet measured perpendicularly from a centre line and centre line produced, and, being that portion of the King's Highway coloured red and illustrated on Department of Highways plan P-3069-19, filed in the office of the Registrar of Regulations at Toronto as number 162, and, premising that all bearings are astronomic and are referred to the meridian through the south-east angle of lot 38 concession 4 in longitude $76^{\circ} 14'$ west, the centre line may be located as follows:

Lot 39
Con. 4

Commencing at a point in the easterly limit of lot 39 concession 4 formerly in the Township of Kingston, the easterly limit being the westerly limit of the herein-described lands, the point being 422.15 feet measured north $26^{\circ} 36' 30''$ west along the easterly limit from the south-east angle of lot 39, thence north $56^{\circ} 13' 30''$ east 2008.28 feet; thence north-easterly 1525.83 feet on a curve left of 2864.79 feet radius, the chord equivalent being 1507.86 feet measured north $40^{\circ} 58'$ east; thence north $25^{\circ} 42' 30''$ east 653.80 feet to a point in the southerly limit of lot 1 concession 3 distant 494.33 feet measured south $86^{\circ} 40'$ west along the southerly limit from a monument marking the south-east angle of lot 1;

Lot 1
Con. 3

thence north $25^{\circ} 42' 30''$ east 294.52 feet; thence north-easterly 1561.25 feet on a curve right of 2864.79 feet radius, the chord equivalent being 1542.0 feet measured north $41^{\circ} 19' 15''$ east; thence north $56^{\circ} 56'$ east 2090.79 feet to a monument in the westerly limit of lot 4 concession 3 distant 2294.66 feet measured north $2^{\circ} 05'$ west along the westerly limit from a monument marking the south-west angle of lot 4; thence north $56^{\circ} 56'$ east 2952.36 feet to a point in the westerly limit of lot 6 concession 3 distant 3692.53 feet measured northerly along the westerly limit from a monument marking the south-west angle of lot 6, the westerly limit being the easterly limit of the herein-described lands.

Lot 4
Con. 3

3. In the Township of Pittsburgh in the County of Frontenac, being,

- (a) part of lots 6, 7, 8, and 9, concession 3; and
- (b) part of the road allowance between lots 6 and 7, concession 3,

and, being that portion of the King's Highway coloured red and illustrated on Department of Highways plan P-3069-19, filed in the office of the Registrar of Regulations at Toronto as number 162, and, premising that all bearings are astronomic and are referred to the meridian through the south-east angle of lot 38 concession 4 in longitude $76^{\circ} 14'$ west, bounded by a line located as follows:

Lot 6
Con. 3

Commencing at a point in the westerly limit of lot 6 concession 3 distant 3517.20 feet measured north $2^{\circ} 10'$ west along the westerly limit from a monument marking the south-west angle of lot 6, thence north $1^{\circ} 53'$ west along the westerly limit 351.60 feet to the southerly limit of the lands of the right of way of the Canadian National Railways; thence north $56^{\circ} 51'$ east along the southerly limit 155.85 feet to a monument; thence north $57^{\circ} 03'$ east continuing along the southerly limit 499.90 feet to a monument; thence north $57^{\circ} 20'$ east continuing along the southerly limit 500.0 feet to a monument; thence north $56^{\circ} 41'$ east continuing along the southerly limit 372.24 feet to a monument; thence north $57^{\circ} 05'$ east continuing along the southerly limit 474.92 feet to a monument; thence north $56^{\circ} 56'$ east continuing along the southerly limit 529.24 feet to a monument; thence easterly continuing along the southerly limit 516.51 feet on a curve right of 5879.58 feet radius, the chord equivalent being 516.34 feet measured north $59^{\circ} 27'$ east, to a monument; thence easterly continuing along the southerly limit 516.51 feet on a curve right of 5879.58 feet radius, the chord equivalent being 516.34 feet measured north $64^{\circ} 29'$ east, to a monument; thence easterly continuing along the southerly limit 516.51 feet on a curve right of 5879.58 feet radius, the chord equivalent being 516.34 feet measured north $69^{\circ} 31'$ east, to a monument; thence easterly continuing along the southerly limit 516.51 feet on a curve right of 5879.58 feet radius, the chord equivalent being 516.34 feet measured north $74^{\circ} 33'$ east, to a monument; thence north $77^{\circ} 04'$ east continuing along the southerly limit 360.40 feet; thence north $77^{\circ} 09'$ east continuing along the southerly limit 124.35 feet to a monument; thence north $76^{\circ} 53'$ east continuing along the southerly limit 508.72 feet to the westerly limit of lot 10 concession 3; thence south $2^{\circ} 38'$ east along the westerly limit 305.61 feet to a point 5591.90 feet measured north $2^{\circ} 12' 30''$ west along the westerly limit from a monument marking the south-west angle of lot 10; thence south $77^{\circ} 04'$ west 454.02 feet to a monument; thence south $77^{\circ} 04'$ west 484.75

C.N.R.

Lot 10
Con. 3

feet to a monument; thence westerly 490.16 feet on a curve left of 5579.58 feet radius, the chord equivalent being 490.0 feet measured south 74° 33' west, to a monument; thence westerly 490.16 feet on a curve left of 5579.58 feet radius, the chord equivalent being 490.0 feet measured south 69° 31' west, to a monument; thence westerly 490.16 feet on a curve left of 5579.58 feet radius, the chord equivalent being 490.0 feet measured south 64° 29' west, to a monument; thence westerly 490.16 feet on a curve left of 5579.58 feet radius, the chord equivalent being 490.0 feet measured south 59° 27' west, to a monument; thence south 56° 56' west 529.24 feet to a monument; thence south 56° 56' west 474.92 feet to a monument; thence south 56° 56' west 372.24 feet to a monument; thence south 56° 56' west 500.0 feet to a monument; thence south 56° 56' west 499.90 feet to a monument; thence south 56° 56' west 337.85 feet to the point of commencement.

4. In the Township of Pittsburgh in the County of Frontenac, being,

- (a) part of lots 10 to 38, both inclusive, concession 3; and
- (b) part of the road allowance between,
 - (i) lots 12 and 13, in concession 3,
 - (ii) lots 18 and 19, in concession 3,
 - (iii) lots 24 and 25, in concession 3,
 - (iv) lots 30 and 31, in concession 3, and
 - (v) the Township of Pittsburgh and the Township of Front of Leeds and Lansdowne,

and, being a strip of land 300 feet wide lying between two lines drawn parallel to, on opposite sides of and distant 150 feet measured perpendicularly from a centre line and centre line produced, and, being that portion of the King's Highway coloured red and illustrated on Department of Highways plan P-3069-19, filed in the office of the Registrar of Regulations at Toronto as number 162, and, premising that all bearings are astronomic and are referred to the meridian through the south-east angle of lot 38 concession 4 in longitude 76° 14' west, the centre line may be located as follows:

Commencing at a point in the westerly limit of lot 10 concession 3, the westerly limit being the westerly limit of the herein-described lands, the point being 5744.36 feet measured northerly along the westerly limit from a monument marking the south-west angle of lot 10, thence north 77° 04' east 3883.01 feet to a point in the westerly limit of lot 13 concession 3 distant 6154.05 feet measured north 2° 14' 30" west along the westerly limit from a monument marking the south-west angle of lot 13; thence north 77° 04' east 2775.70 feet; thence easterly 1062.28 feet on a curve right of 11459.16 feet radius, the chord equivalent being 1061.90 feet measured north 79° 43' 21" east, to a point in the westerly limit of lot 16 concession 3 distant 6503.10 feet measured north 2° 12' 30" west along the westerly limit from a monument marking the south-west angle of lot 16; thence easterly 167.72 feet on a curve right of 11459.16 feet radius, the chord equivalent being 167.72 feet measured north 82° 47' 51" east; thence north 83° 13' east 3685.34 feet to a point in the westerly limit of lot 19 concession 3 distant 613.78 feet measured south 2° 11' 30" east along the westerly limit from a monument marking the north-west angle of lot 19; thence north 83° 13' east 2527.77 feet to a point in the westerly limit

Rd.
Allowance
between
lots 12
and 13

Rd.
allowance
between
lots 18
and 19

of lot 21 concession 3 distant 510.80 feet measured south 2° 35' 30" east along the westerly limit from a monument marking the north-west angle of lot 21; thence north 83° 13' east 5116.64 feet to a point in the westerly limit of lot 25 concession 3 distant 364.29 feet measured south 2° 09' east along the westerly limit from a monument marking the north-west angle of lot 25; thence north 83° 13' east 76.89 feet; thence easterly 748.33 feet on a curve right of 11459.16 feet radius, the chord equivalent being 748.20 feet measured north 85° 05' 15" east; thence north 86° 57' 30" east 1752.39 feet; thence easterly 1028.33 feet on a curve left of 11459.16 feet radius, the chord equivalent being 1027.99 feet measured north 84° 23' 15" east; thence north 81° 49' east 214.97 feet to a point in the westerly limit of lot 28 concession 3 distant 570.62 feet measured south 2° 24' east along the westerly limit from a monument marking the north-west angle of lot 28; thence north 81° 49' east 2551.50 feet to a point in the westerly limit of lot 30 concession 3 distant 540.88 feet measured south 2° 29' east along the westerly limit from a monument marking the north-west angle of lot 30; thence north 81° 49' east 3814.80 feet to a point in the westerly limit of lot 33 concession 3 distant 395.75 feet measured south 2° 03' east along the westerly limit from a monument marking the north-west angle of lot 33; thence north 81° 49' east 3810.42 feet to a point in the easterly limit of lot 35 concession 3 distant 198.30 feet measured south 2° 06' east along the easterly limit from a monument marking the north-east angle of lot 35; thence north 81° 49' east 75.33 feet; thence easterly 1150.0 feet on a curve right of 22918.32 feet radius, the chord equivalent being 1149.88 feet measured north 83° 15' 15" east; thence north 84° 41' 30" east 2498.21 feet to a point in the easterly limit of lot 38 concession 3 distant 157.02 feet measured south 0° 28' east along the easterly limit from the north-east angle of lot 38; thence north 84° 41' 30" east 20.07 feet to a point in the centre line of the road allowance between the Township of Pittsburgh and the Township of Front of Leeds and Lansdowne, the centre line being the easterly limit of the herein-described lands.

Westerly
limit of
lot 33

11.37 miles, more or less.

SCHEDULE 73

JOYCEVILLE SIDE ROAD INTERCHANGE

In the Township of Pittsburgh in the County of Frontenac being that portion of the King's Highway shown coloured red on a Department of Highways plan numbered P-3069-47 registered in the registry office for the registry division of Kingston and Frontenac as number 797 Plans.

(3068)

28

THE FARM PRODUCTS GRADES AND SALES ACT

O. Reg. 128/59.

Fruits and Vegetables—Grades and

Inspection.

Made—18th June, 1959.

Approved—18th June, 1959.

Filed—22nd June, 1959.

REGULATIONS MADE BY THE MINISTER UNDER THE FARM PRODUCTS GRADES AND SALES ACT

1.—(1) Subregulation 8 of regulation 115 of Regulations 87 of Consolidated Regulations of Ontario,

1950, as remade by regulation 1 of Ontario Regulations 205/58, is revoked and the following substituted therefor:

(8) Subregulations 1 to 7 apply to new potatoes except that for new potatoes sold prior to the 1st day of September in any year,

(a) the minimum diameter shall be $1\frac{7}{8}$ inches for new potatoes of Canada No. 1 Grade, Ontario No. 1 Grade and Ontario No. 2 Grade;

(b) washed new potatoes need not be reasonably mature; and

(c) any lot of unwashed new potatoes of Canada No. 1 Grade or Ontario No. 1 Grade shall contain not more than 10 per cent of the new potatoes with more than half the skin feathered or missing.

(2) Subregulation 10 of the said regulation 115 is amended by striking out "or Ontario No. 1 Small Grade" in the third and fourth lines and inserting in lieu thereof "Ontario No. 1 Small Grade or Ontario No. 2 Grade".

(3) Subregulation 11 of the said regulation 115 is amended by striking out "or Ontario No. 1 Large Grade" in the second and third lines and inserting in lieu thereof "Ontario No. 1 Large Grade or Ontario No. 2 Grade".

(4) Subregulation 12 of the said regulation 115 is amended by striking out "or Ontario No. 1 Large Grade" in the third line and inserting in lieu thereof "Ontario No. 1 Large Grade or Ontario No. 2 Grade".

W. A. GOODFELLOW,
Minister of Agriculture.

Dated at Toronto, this 16th day of June, 1959.

(3069)

28

THE INDUSTRIAL STANDARDS ACT

O. Reg. 129/59.

Designation of Industries and Zones—
Windsor.

Made—19th June, 1959.

Filed—23rd June, 1959.

REGULATIONS MADE BY THE MINISTER UNDER THE INDUSTRIAL STANDARDS ACT

1. Item 16 of Appendix A to Regulations 227 of Consolidated Regulations of Ontario, 1950, is revoked and the following substituted therefor:

WINDSOR ZONE

16. The City of Windsor and the suburban area adjacent thereto and lying within a line drawn as follows: commencing where the high-water

mark of the south-easterly bank of the Detroit River meets the line between the townships of Anderdon and Sandwich West; thence easterly along the line between the said townships to the south-easterly limit of County Road number 2; thence north-easterly and northerly along the south-easterly and easterly limits of County Road number 2, to the southerly limit of the road allowance between lots 12 and 13, Concession 2, in the Township of Sandwich West; thence easterly along the southerly limit of the said road allowance and its production easterly, to the easterly limit of the road allowance between concessions 3 and 4, in the Township of Sandwich West; thence northerly along the easterly limit of the said road allowance to the south-westerly limit of Huron Church Line Road; thence south-easterly along the south-westerly limit of Huron Church Line Road to the southerly limit of the road allowance between concessions 6 and 7, in the Township of Sandwich West; thence north-easterly along the south-easterly limit of the said road allowance to the easterly limit of the road allowance between the townships of Sandwich West and Sandwich South; thence northerly along the easterly limit of the said road allowance to the southerly limit of the road allowance between Concession South of Talbot Road West and concessions 5 and 6, in the Township of Sandwich South; thence easterly along the southerly limit of the said road allowance to the easterly limit of a public road opened by township by-law number 10 in lot 302 in each of concessions South and North of Talbot Road West, in the Township of Sandwich South; thence northerly along the easterly limit of the said public road to the easterly limit of the road allowance between concessions 7 and 8, in the Township of Sandwich South; thence northerly along the easterly limit of the said road allowance to the southerly limit of the road allowance between lots 16 and 17 in each of concessions 8, 9, 10, 11, and 12, in the Township of Sandwich South; thence easterly along the southerly limit of the said road allowance to the easterly limit of the road allowance between the townships of Sandwich South and Maidstone; thence northerly along the easterly limit of the said road allowance to the southerly limit of King's Highway number 2; thence easterly along the southerly limit of the said Highway to a public road on the east side of Puce River, known as County Road number 8; thence northerly along the easterly limit of the said public road to the high-water mark on the southerly shore of Lake St. Clair; thence westerly along the high-water mark on the southerly shore of Lake St. Clair and south-westerly and southerly along the high-water mark on the south-easterly bank of the Detroit River to the place of commencement, together with Peach Island and Grassy Island.

CHARLES DALEY,
Minister of Labour.

June 19, 1959.

(3070)

28

Publications Under The Regulations Act

July 18th, 1959

THE PUBLIC HOSPITALS ACT, 1957

O. Reg. 130/59.
Hospital Management.
Made—18th June, 1959.
Filed—24th June, 1959.

**REGULATIONS MADE UPON THE
RECOMMENDATION OF THE COMMISSION
TO THE MINISTER UNDER
THE PUBLIC HOSPITALS ACT, 1957**

1. Regulation 26 of Ontario Regulations 216/52, as remade by regulation 1 of Ontario Regulations 323/52 and amended by regulation 8 of Ontario Regulations 41/56, is revoked.

(3078)

29

THE CEMETERIES ACT

O. Reg. 131/59.
Closings—The McCleary Private Cemetery.
Made—18th June, 1959.
Filed—24th June, 1959.

**REGULATIONS MADE UNDER
THE CEMETERIES ACT**

**THE MCCLEARY PRIVATE CEMETERY
LOT 6, CONCESSION 5
TOWNSHIP OF VAUGHAN, COUNTY OF YORK**

1. It is declared that The McCleary Private Cemetery, Lot 6, Concession 5, Township of Vaughan, County of York, described in the Schedule hereto, shall be closed and that no further interments shall take place therein.

SCHEDULE

ALL AND SINGULAR that certain parcel or tract of land and premises, situate, lying and being in the Township of Vaughan, in the County of York and Province of Ontario, being composed of part of Lot No. 6 in the Fifth Concession of the said Township of Vaughan (being more particularly described as follows:

Commencing at a point in the northerly limit of Highway No. 7 as per a deposited Plan 4247 distant 172.31 feet westerly from the westerly limit of an allowance for road between Concessions Four and Five, thence 30 feet northerly along a line drawn nearly at a right angle to the said northerly limit, thence 30 feet westerly along a line drawn nearly parallel to the said northerly limit, thence 30 feet southerly along a line drawn nearly at a right angle to the said northerly limit, thence 30 feet easterly along the said northerly limit to the place of beginning).

(3079)

29

THE CEMETERIES ACT

O. Reg. 132/59.
Removal of Bodies—The McCleary Private Cemetery.
Made—18th June, 1959.
Filed—24th June, 1959.

**REGULATIONS MADE UNDER
THE CEMETERIES ACT**

**THE MCCLEARY PRIVATE CEMETERY
LOT 6, CONCESSION 5
TOWNSHIP OF VAUGHAN, COUNTY OF YORK**

1. It is directed that the bodies in The McCleary Private Cemetery, Lot 6, Concession 5, Township of Vaughan, County of York, described in the Schedule hereto, be removed in the manner and according to the procedure provided by section 35 of the Act.

SCHEDULE

ALL AND SINGULAR that certain parcel or tract of land and premises, situate, lying and being in the Township of Vaughan, in the County of York and Province of Ontario, being composed of part of Lot No. 6 in the Fifth Concession of the said Township of Vaughan (being more particularly described as follows:

Commencing at a point in the northerly limit of Highway No. 7 as per a deposited Plan 4247 distant 172.31 feet westerly from the westerly limit of an allowance for road between Concessions Four and Five, thence 30 feet northerly along a line drawn nearly at a right angle to the said northerly limit, thence 30 feet westerly along a line drawn nearly parallel to the said northerly limit, thence 30 feet southerly along a line drawn nearly at a right angle to the said northerly limit, thence 30 feet easterly along the said northerly limit to the place of beginning).

(3080)

29

THE CEMETERIES ACT

O. Reg. 133/59.
Closings—The Old Streetsville Cemetery.
Made—18th June, 1959.
Filed—24th June, 1959.

**REGULATIONS MADE UNDER
THE CEMETERIES ACT**

**THE OLD STREETSVILLE CEMETERY
VILLAGE OF STREETSVILLE
COUNTY OF PEEL**

1. It is declared that The Old Streetsville Cemetery in the Village of Streetsville, County of Peel, described in the schedule hereto, shall be closed and that no further interments shall take place therein.

SCHEDULE

ALL AND SINGULAR that certain parcel or tract of land and premises, situate, lying and being in the Village of Streetsville, in the County of Peel and Province of Ontario, and being composed of part of

the west half of Lot 3 in the Fourth Concession West of Hurontario Street, said Township of Toronto, now in the said Village of Streetsville, the boundaries of which said parcel may be described as follows:

COMMENCING at an iron bar planted in the south-west limit of the said Lot 3, being also in the north-east limit of the Road Allowance between Concessions 4 and 5 west of Hurontario Street and which iron bar is also planted at the most southerly angle of Lot 15 according to T. Street's plan of part of the said Village of Streetsville; thence south 44 degrees 43 minutes 30 seconds east along the south-west limit of the said Lot 3, 191.42 feet to an iron bar planted in the same where it is intersected by the line of an existing post and wire boundary fence, and which iron bar is also planted at the most westerly angle of Lot 14 according to T. Street's plan; thence north 49 degrees 41 minutes 20 seconds east to and along the same post and wire boundary fence, being also along the north-west limit of Lots 14 and 36 as occupied, to an iron bar planted in the same at its intersection with a fence running in a north-westerly direction, defining the south-west limit of Lots 34 and 35 according to the said T. Street's plan; thence north 44 degrees 07 minutes 30 seconds west along the last said limits 197 feet to an iron bar planted in the same at its intersection with a fence running in a south-westerly direction defining the south-east limits of 33 and 15 according to the said Street Plan; thence south 48 degrees 13 minutes 30 seconds west along the last said limit 218.73 feet more or less to the point of commencement.

(3081)

29

THE INDUSTRIAL STANDARDS ACT

O. Reg. 134/59.

Schedules for Painting and Decorating Industry—Ottawa.
Made—18th June, 1959.
Filed—25th June, 1959.

REGULATIONS MADE UPON THE RECOMMENDATION OF THE MINISTER UNDER THE INDUSTRIAL STANDARDS ACT

1. The Schedule appended hereto shall be in force during pleasure within the zone and be binding upon the employers and employees in the industry referred to in the Schedule.

2. Ontario Regulations 224/56 are revoked.

3. These regulations come into force on the tenth day after the publication thereof in THE ONTARIO GAZETTE under *The Regulations Act*.

SCHEDULE FOR THE PAINTING AND DECORATING INDUSTRY IN THE OTTAWA ZONE

INTERPRETATION

1. In this Schedule, "holiday" means,

- (a) Saturday;
- (b) Sunday;
- (c) New Year's Day;
- (d) Good Friday;

- (e) Dominion Day;
- (f) Labour Day; and
- (g) Christmas Day.

HOURS OF WORK

2. The regular working periods for the industry are,

- (a) a regular working-week consisting of not more than 40 hours of work performed during the regular working-days; and
- (b) a regular working-day consisting of not more than 8 hours of work performed on Monday, Tuesday, Wednesday, Thursday, or Friday, between 8 a.m. and 5 p.m.

3.—(1) Night work is work performed by an employee other than,

- (a) on a holiday; or
- (b) during a regular working-day,

and consisting of not more than 8 hours of work in a 24-hour period.

(2) Where work cannot be performed during a regular working-day, it may be performed by night work.

MINIMUM RATES OF WAGES

4. The minimum rate of wages shall be,

- (a) for work performed during a regular working-day,
 - (i) \$2.05 an hour for spray-painting, and
 - (ii) \$1.85 an hour for all other work; and
- (b) for night work,
 - (i) \$2.20 an hour for spray-painting, and
 - (ii) \$2 an hour for all other work.

OVERTIME WORK

5. Overtime work is work,

- (a) that is not night work and is not performed during a regular working-day; or
- (b) that is performed on a holiday.

6.—(1) No overtime work shall be performed in the industry after 1 hour immediately following the working period of a regular working-day without a permit from the advisory committee.

(2) The advisory committee is authorized to issue the permits subject to the terms and conditions of this Schedule.

7.—(1) No permit for overtime work shall be issued to any person other than an employer.

(2) No permit shall be issued by the advisory committee for overtime work on a holiday except,

- (a) in cases of extreme necessity where life or property is jeopardized; or
- (b) on repairs to buildings where the repair work is necessary to prevent the loss of employment to persons who are regularly employed in the buildings.

RATES OF WAGES FOR OVERTIME WORK

8. The rate of wages for overtime work shall be,
 - (a) for the first 4 hours of overtime work performed between 5 p.m. and midnight on a day other than a holiday,
 - (i) \$3.07½ an hour for spray-painting, and
 - (ii) \$2.77½ an hour for all other work; and
 - (b) for all other overtime work,
 - (i) \$4.10 an hour for spray-painting, and
 - (ii) \$3.70 an hour for all other work.

ADVISORY COMMITTEE

9. The advisory committee is authorized to fix a minimum of wages lower than the rate fixed by this Schedule for an individual who is handicapped.

(3084) 29

THE INDUSTRIAL STANDARDS ACT

O. Reg. 135/59.
 Schedules For Electrical Repair-and-Construction Industry—Ottawa.
 Made—18th June, 1959.
 Filed—25th June, 1959.

REGULATIONS MADE UPON THE RECOMMENDATION OF THE MINISTER UNDER THE INDUSTRIAL STANDARDS ACT

1. The Schedule appended hereto shall be in force during pleasure within the zone and be binding upon the employers and employees in the industry referred to in the Schedule.

2. Ontario Regulations 227/56 are revoked.

3. These regulations come into force on the tenth day after the publication thereof in THE ONTARIO GAZETTE under *The Regulations Act*.

SCHEDULE FOR THE ELECTRICAL REPAIR-AND-CONSTRUCTION INDUSTRY IN THE OTTAWA ZONE

INTERPRETATION

1. In this Schedule, 'holiday' means,
 - (a) Saturday;
 - (b) Sunday;
 - (c) New Year's Day;
 - (d) Good Friday;
 - (e) Victoria Day;
 - (f) Dominion Day;
 - (g) Ottawa Civic Holiday;
 - (h) Labour Day;
 - (i) Thanksgiving Day; and
 - (j) Christmas Day.

HOURS OF WORK

2. The regular working periods for the industry are,
 - (a) a regular working-week consisting of not more than 40 hours of work performed during the regular working-days; and
 - (b) a regular working-day consisting of not more than 8 hours of work performed on Monday, Tuesday, Wednesday, Thursday, or Friday, between,
 - (i) 8 a.m. and 5 p.m. where one hour is given for noon recess, or
 - (ii) 8 a.m. and 4.30 p.m. where one-half hour is given for noon recess.

3.—(1) Night work is work performed by an employee other than,

- (a)
 - (i) on a holiday, or
 - (ii) during a regular working-day; and
- (b) on a job completed in a 3-day period,

and consisting of not more than 8 hours of work in a 24-hour period.

(2) Where work cannot be performed during a regular working-day it may be performed by night work.

MINIMUM RATES OF WAGES

4. The minimum rate of wages shall be,
 - (a) for work performed during a regular working-day,
 - (i) to and including the 31st day of August, 1959, \$2.47 an hour, and
 - (ii) on and after the 1st day of September, 1959, \$2.52 an hour; and
 - (b) for night work,
 - (i) to and including the 31st day of August, 1959, \$2.82 an hour, and
 - (ii) on and after the 1st day of September, 1959, \$2.88 an hour.

SHIFT WORK

5.—(1) Where work is performed in two or more regular shifts, and the day shift is between the hours in clause b of section 2, 7 hours of work in a 24-hour period performed on a night shift shall be deemed to be performed during a regular working-day for the purposes of this Schedule.

(2) An employee who works on a night shift shall be entitled, as a minimum, to wages for 8 hours for work of 7 hours.

OVERTIME WORK

6. Overtime work is work,
 - (a) that is not night work and is not performed during a regular working-day; or
 - (b) that is performed on a holiday.

7.—(1) No overtime work shall be performed in the industry without a permit from the advisory committee.

(2) The advisory committee is authorized to issue the permits subject to the terms and conditions of this Schedule.

8.—(1) No permit for overtime work shall be issued to any person other than an employer.

(2) No permit shall be issued by the advisory committee for overtime work on a holiday except,

- (a) in cases of extreme necessity where life or property is jeopardized; or
- (b) on repairs to buildings where the repair work is necessary to prevent the loss of employment to persons who are regularly employed in the buildings.

RATES OF WAGES FOR OVERTIME WORK

9. The rate of wages for overtime work shall be,

- (a) for overtime work performed during the 4-hour period immediately following the working period of a regular working-day,
 - (i) to and including the 31st day of August, 1959, \$3.71 an hour, and
 - (ii) on and after the 1st day of September, 1959, \$3.78 an hour; and
- (b) for all other overtime work,
 - (i) to and including the 31st day of August, 1959, \$4.94 an hour, and
 - (ii) on and after the 1st day of September, 1959, \$5.04 an hour.

ADVISORY COMMITTEE

10. The advisory committee is authorized to fix a minimum rate of wages lower than the rate fixed by this Schedule for an individual who is handicapped.

(3085)

29

THE INDUSTRIAL STANDARDS ACT

O. Reg. 136/59.

Schedules For Plastering Industry—
Hamilton.

Made—18th June, 1959.

Filed—25th June, 1959.

REGULATIONS MADE UPON THE RECOMMENDATION OF THE MINISTER UNDER THE INDUSTRIAL STANDARDS ACT

1. The Schedule appended hereto shall be in force during pleasure within the zone and be binding upon the employers and employees in the industry referred to in the Schedule.

2. These regulations come into force on the tenth day after the publication thereof in THE ONTARIO GAZETTE under *The Regulations Act*.

SCHEDULE FOR THE PLASTERING INDUSTRY IN THE HAMILTON ZONE

INTERPRETATION

1. In this Schedule, "holiday" means,

- (a) Saturday;
- (b) Sunday;
- (c) New Year's Day;
- (d) Good Friday;

- (e) Victoria Day;
- (f) Dominion Day;
- (g) Hamilton Civic Holiday;
- (h) Labour Day;
- (i) Thanksgiving Day; and
- (j) Christmas Day.

HOURS OF WORK

2. The regular working periods for the industry are,

- (a) a regular working-week consisting of not more than 40 hours of work performed during the regular working-days; and
- (b) a regular working-day consisting of not more than 8 hours of work performed on Monday, Tuesday, Wednesday, Thursday, or Friday, between 8 a.m. and 4.30 p.m.

3.—(1) Night work is work performed by an employee other than,

- (a) on a holiday; or
- (b) during a regular working-day,

and consisting of not more than 8 hours of work in a 24-hour period.

(2) Where work cannot be performed during a regular working-day it may be performed by night work.

(3) An employee working on night work shall be entitled, as a minimum, to wages for 8 hours for work of 7 hours.

MINIMUM RATE OF WAGES

4. The minimum rate of wages shall be \$2.75 an hour,

- (a) for work performed during a regular working-day; and
- (b) for night work, subject to subsection 3 of section 3.

SHIFT WORK

5.—(1) Where work is performed in two or more regular shifts, an employee shall be deemed to be employed during a regular working-day for the purposes of this Schedule where,

- (a) the shifts of not more than 8 hours each are operated between 1 a.m. on Monday and 8 a.m. on the following Saturday; and
- (b) no employee, other than a foreman, works on more than one shift in a 24-hour period.

(2) One of the shifts that begin in a 24-hour period shall be a day shift and the rest shall be night shifts.

(3) An employee who works on a night shift shall be entitled, as a minimum, to wages for 8 hours for work of 7 hours.

OVERTIME WORK

6. Overtime work is work,

- (a) that is not night work and is not performed during a regular working-day; or
- (b) that is performed on a holiday.

7.—(1) No overtime work shall be performed in the industry without a permit from the advisory committee.

(2) The advisory committee is authorized to issue the permits subject to the terms and conditions of this Schedule.

8.—(1) No permit for overtime work shall be issued to any person other than an employer.

(2) No permit shall be issued by the advisory committee for overtime work on a holiday except,

(a) in cases of extreme necessity where life or property is jeopardized; or

(b) where the work is necessary to prevent the loss of employment to persons who are regularly employed in the buildings being altered or repaired.

RATE OF WAGES FOR OVERTIME WORK

9. The rate of wages for overtime work shall be \$5.50 an hour.

ADVISORY COMMITTEE

10. The advisory committee is authorized to fix a minimum rate of wages lower than the rate fixed by this Schedule for an individual who is handicapped.

(3086)

29

THE INDUSTRIAL STANDARDS ACT

O. Reg. 137/59.

Advisory Committees.

Made—9th June, 1959.

Filed—25th June, 1959.

REGULATIONS MADE BY THE MINISTER UNDER THE INDUSTRIAL STANDARDS ACT

1. The Table of Ontario Regulations 117/56, as amended by Ontario Regulations 184/56, 193/56, 226/56, 259/56, 13/57, 49/57, 125/57, 133/57, 149/57, 27/58, 34/58, 58/58, 137/58, 244/58, 269/58, 280/58, 292/58, 305/58, 34/59, and 120/59, is further amended by adding thereto the following item:

73

Hamilton

Schedule for the plastering industry

CHARLES DALEY,
Minister of Labour.

June 9, 1959.

(3087)

29

THE MILK INDUSTRY ACT, 1957

O. Reg. 138/59.

Marketing of Cheese—Plan.

Made—24th June, 1959.

Filed—26th June, 1959.

REGULATIONS MADE UNDER THE MILK INDUSTRY ACT, 1957

1. Regulation 2 of Ontario Regulations 198/57 is revoked and the following substituted therefor:

2. The local board named in Schedule 1 is given all of the powers which are vested in a co-operative corporation incorporated under Part V of *The Corporations Act, 1953*, as amended from time to time.

2a. The members of the local board named in Schedule 1 shall be deemed to be the shareholders and the directors of the local board in the exercise of the powers vested in the local board under regulation 2.

(3101)

29

THE MILK INDUSTRY ACT, 1957

O. Reg. 139/59.

Marketing of Cheese—Marketing.

Made—25th June, 1959.

Filed—26th June, 1959.

REGULATIONS MADE BY THE BOARD UNDER THE MILK INDUSTRY ACT, 1957

INTERPRETATION

1. In these regulations,

(a) "buyer" means a person who buys cheese directly or indirectly from the producer of the cheese;

(b) "cheese" means cheese of every variety produced in Ontario;

(c) "local board" means The Ontario Cheese Producers' Marketing Board;

(d) "plan" means The Ontario Cheese Producers' Marketing Plan; and

(e) "producer of cheese" means the person who owns the cheese at the time the cheese is manufactured.

APPLICATION OF REGULATIONS

2. These regulations apply to the regulating and the controlling of the marketing of cheese locally within Ontario.

LICENCES FOR PRODUCERS OF CHEESE

3.—(1) No person shall commence or continue to engage in the producing of cheese in that part of Ontario in which the plan is in force except under the authority of a licence therefor as a producer of cheese in Form 1.

(2) Every producer of cheese shall be deemed to be the holder of a licence in Form 1.

LICENCES FOR BUYERS

4.—(1) No person shall commence or continue to engage in the buying of cheese produced in that part of Ontario in which the plan is in force except under the authority of a licence as a buyer of cheese.

(2) No licence as a buyer of cheese shall be issued except upon application therefor in Form 2.

(3) A licence as a buyer of cheese shall be in Form 3.

(4) A licence as a buyer of cheese expires with the 31st day of March next following the date on which the licence is issued.

(5) The fee for a licence as a buyer of cheese shall be \$1.

5.—(1) The Board may refuse to grant a licence where the applicant is not qualified by experience, financial responsibility and equipment to engage in properly the business for which the application was made, or for any other reason which the Board may deem proper.

(2) The Board may suspend or revoke or refuse to renew a licence for failure to observe, perform or carry out any of the provisions of the Act, the regulations, the plan, or any order or direction of the Board or local board or any agreement or award, provided that in every such case the holder of the licence or the applicant, as the case may be, shall be afforded an opportunity of appearing before the Board to show cause why the licence should not be suspended or revoked or why the renewal should not be refused, as the case may be.

DELEGATION OF POWERS

6. The Board delegates to the local board the power,

- (a) to require persons engaged in the producing or marketing of cheese to register their names, addresses and occupations with the local board, to require such persons to furnish such information in regard to cheese as the local board may determine, and to appoint persons to inspect the books, records and premises of such persons;
- (b) to stimulate, increase and improve the marketing of cheese by such means as it may deem proper;
- (c) to co-operate with a marketing board, a local board or a marketing agency of any other province for the purpose of marketing cheese; and
- (d) to do such acts and make such orders and issue such directions as are necessary to enforce the due observance and carrying out of the provisions of the Act, the regulations, the plan or any agreement or award.

DELEGATION TO LOCAL BOARD OF POWERS TO MAKE REGULATIONS

7. The Board delegates to the local board its powers to make regulations with respect to cheese marketed locally within Ontario,

- (a) providing for the exemption from the regulations under the plan of any class, variety, grade or size of cheese, or any person or class of persons engaged in the producing or marketing of cheese or any class, variety, grade or size of cheese; and
- (b) subject to regulations 12 and 14, providing for the regulating and the controlling of the marketing of cheese including the times and places at which cheese may be marketed.

AUTHORIZATION TO LOCAL BOARD

8. The Board authorizes the local board to require the price or prices payable or owing to producers for cheese to be paid to or through the local board.

9. The Board authorizes the local board to prohibit the marketing of any class, variety, grade or size of cheese, other than cheese offered for sale on a cheese exchange and left unsold on the cheese exchange.

10.—(1) The Board authorizes the local board to use any class of licence fees and other moneys payable to it for the purposes of paying the expenses of the local board, carrying out and enforcing the Act and the regulations and carrying out the purposes of the plan, and for such purposes as The Milk Producers' Coordinating Board recommends.

(2) The Board authorizes the local board to establish a fund in connection with the plan for the payment of any moneys that may be required for the purposes mentioned in subregulation 1.

LICENCE FEES PAYABLE BY PRODUCERS OF CHEESE

11.—(1) Subject to clause *a* of regulation 7, every producer of cheese shall pay to the local board licence fees at the rate of one-tenth cent for each pound of cheese of which he is the producer.

(2) Licence fees payable under subregulation 1 shall be paid,

- (a) in the case of cheese sold by auction at a cheese exchange, when the local board receives payment from the buyer for the cheese; and
- (b) in all cases other than those mentioned in clause *a*, within sixty days after the cheese is manufactured.

(3) The local board may collect the licence fees payable under subregulation 1 by deducting such licence fees from any payment for the cheese to the local board or may recover the licence fees by suit in any court of competent jurisdiction.

MARKETING OF CHEESE

12.—(1) Subject to clause *a* of regulation 7, all cheese produced in that part of Ontario in which the plan is in force shall be offered for sale by auction through cheese exchanges.

(2) No producer of cheese shall sell or deliver cheese that is produced in that part of Ontario in which the plan is in force except through a cheese exchange.

(3) The local board may designate the locations of the cheese exchanges and provide the premises, equipment and personnel necessary for the sale of cheese at each cheese exchange.

13.—(1) Every buyer upon receipt of cheese bought through a cheese exchange other than Stratford Cheese Exchange shall forward payment in full to the local board for all cheese bought within five days of the date of the sale at the cheese exchange.

(2) Every buyer upon receipt of cheese bought through Stratford Cheese Exchange shall forward payment in full to the local board for all cheese bought within five days of the receipt of the cheese.

(3) The local board shall, within five days of receipt of any payment for cheese from a buyer, forward the payment, less licence fees paid under subregulation 1 of regulation 11 and licence fees paid under *The Agricultural Products Marketing Act* (Canada), to the producers of the cheese.

NEGOTIATING AGENCY

14.—(1) There shall be a negotiating agency to be known as "The Negotiating Committee for Cheese", of ten persons appointed annually after the 1st day of January and before the 1st day of April upon the request in writing of the Board, of whom five shall be appointed by the local board and five shall be appointed by the buyers.

(2) The local board and the buyers may appoint persons to be alternate members of The Negotiating Committee for Cheese and where any such person is appointed he shall act as a member in each case where the member for whom he is the alternate is unable or unavailable to act.

(3) Subject to subregulation 4, the members of the negotiating agency appointed under subregulation 1 or 2 shall be and remain members until the 31st day of March of the year next following the year in which they were appointed.

(4) Where a member of the negotiating agency dies or resigns prior to the expiration of his term of membership, the local board, or the buyers, as the case may be, who appointed him shall appoint a person for the unexpired term of the member who died or resigned.

(5) Where the local board or the buyers fail to appoint the persons in accordance with subregulation 1 within seven days of receipt of the request in writing of the Board, the Board may appoint such representatives as are necessary to complete the negotiating agency.

15. The Negotiating Committee for Cheese is empowered to adopt or settle by agreement,

- (a) minimum prices for cheese, or for any class, variety, grade or size of cheese;
- (b) terms, conditions and forms of agreements relating to the producing or marketing of cheese; and
- (c) any charges, costs or expenses relating to the production or marketing of cheese.

16.—(1) A meeting of a negotiating agency may be convened by a notice in writing given by the members of the negotiating agency appointed by the local board, or the buyers, as the case may be, to the other members of the negotiating agency at least seven days, but not more than ten days, before the date of the meeting stating the time and the place of the meeting.

(2) A copy of the notice under subregulation 1 shall be forwarded to the Board.

ARBITRATION

17.—(1) Where a meeting of a negotiating agency is not held in accordance with the notice under subregulation 16, or where a meeting is held and the negotiating agency does not arrive at an agreement respecting all matters which it is empowered to adopt or settle by agreement, within fourteen days after the date of the meeting stated in the notice under regulation 16, the matters in dispute shall be referred by the Board to a Board of Arbitration.

(2) Where a negotiating agency decides within fourteen days after the date of the meeting stated in the notice under regulation 16 that an agreement on all matters which it is empowered to adopt or settle by agreement cannot be reached, it shall so notify the Board.

(3) Where the negotiating agency does not arrive at an agreement under subregulation 1 or 2, it may submit in writing to the Board a statement or statements of the matters in dispute.

(4) The Board of Arbitration shall consist of three members.

(5) One member may be appointed by the members of the negotiating agency appointed by the local board and one other member may be appointed by the members of the negotiating agency appointed by the buyers.

(6) Where two members are appointed to the Board of Arbitration in accordance with subregulation 5, the two members so appointed may appoint a third member to the Board of Arbitration but where the two members fail to agree on the third member within seven days after the Board was notified under subregulation 2, or fourteen days after the date stated in the notice under regulation 16, as the case may be, the Board shall appoint the third member.

(7) Where members of the negotiating agency fail to make the appointment to the Board of Arbitration in accordance with subregulation 5 within seven days after the Board was notified under subregulation 2, or fourteen days after the date stated in the notice under regulation 16, as the case may be, the Board shall appoint such members as are necessary to complete the Board of Arbitration.

(8) The Board shall submit to the Board of Arbitration any statement or statements of the matters in dispute received from the negotiating agency under subregulation 3.

(9) The Board of Arbitration shall meet forthwith after the appointment of the three members thereof and shall make an award in respect of the matters referred to it, or all matters which the negotiating agency is empowered to adopt or settle by agreement, as the case may be.

DEDUCTION OF LICENCE FEES, LEVIES OR CHARGES

18. The Board requires any person who receives any cheese from a producer to deduct from the moneys payable to the producer any licence fees, levies or charges payable by the producer to the local board and to forward such licence fees, levies or charges to the local board.

REVOCATION

19. Ontario Regulations 199/57, 175/58 and 223/58 are revoked.

THE MILK INDUSTRY BOARD OF ONTARIO:

A. B. CURREY,
Chairman.

(Seal)

A. P. CLARK,
Secretary.

Dated at Toronto, this 25th day of June, 1959.

FORM 1

The Milk Industry Act, 1957

LICENCE AS A PRODUCER OF CHEESE

Under *The Milk Industry Act, 1957*, and the regulations, and subject to the limitations thereof, this licence is issued

to.....
(name)

of.....
(address)

as a producer of cheese at Cheese Factory Reg.

No.....

Issued at Toronto, this day of , 19 .

THE MILK INDUSTRY BOARD OF ONTARIO

.....
Chairman

.....
Secretary

FORM 2

The Milk Industry Act, 1957

APPLICATION FOR LICENCE
AS A BUYER OF CHEESE

To the Milk Industry Board of Ontario,
Parliament Buildings,
Toronto.

.....
(name of applicant)

.....
(address)

applies for a licence as a buyer of cheese under *The Milk Industry Act, 1957*.

Dated at this day of , 19 .

.....
(signature of applicant)

FORM 3

The Milk Industry Act, 1957

LICENCE AS A BUYER OF CHEESE

Under *The Milk Industry Act, 1957*, and the regulations, and subject to the limitations thereof, this licence is issued

to.....
(name)

of.....
(address)

as a buyer of cheese.

This licence expires with the 31st day of March next following the date of issue.

Issued at Toronto, this day of , 19 .

THE MILK INDUSTRY BOARD OF ONTARIO

.....
Chairman

.....
Secretary.

(3102) 29

THE MILK INDUSTRY ACT, 1957.

O. Reg. 140/59.
Marketing of Cream for Processing—
Marketing.
Made—25th June, 1959.
Filed—26th June, 1959.

REGULATIONS MADE BY THE BOARD UNDER
THE MILK INDUSTRY ACT, 1957

MARKETING OF CREAM FOR THE
MANUFACTURE OF CREAMERY BUTTER

INTERPRETATION

1. In these regulations,

- (a) "cream" means cream produced in Ontario which is delivered to a plant for manufacture into creamery butter;

- (b) "creamery operator" means a person engaged in the manufacture of creamery butter at a plant;

- (c) "local board" means The Ontario Cream Producers' Marketing Board;

- (d) "plan" means The Ontario Cream Producers' Marketing-for-Processing Plan;

- (e) "producer" means a producer engaged in the production of cream.

APPLICATION OF REGULATIONS

2. These regulations apply to the regulating and the controlling of the marketing locally within Ontario of cream produced in Ontario which is delivered to a plant for manufacture into creamery butter.

LICENCES FOR PRODUCERS

3.—(1) No person shall commence or continue to engage in the production of cream except under the authority of a licence as a producer of cream in Form 1.

(2) Subject to regulation 5, every producer shall be deemed to be the holder of a licence as a producer of cream in Form 1.

CREAMERY OPERATORS TO BE LICENSED

4. No person shall be a creamery operator except the holder of a licence for the operation of a plant under Ontario Regulations 88/58.

LICENCE FEES

5.—(1) Every producer shall pay licence fees at the rate of three-tenths of a cent for each pound or fraction thereof of milk-fat in cream delivered to a plant and manufactured into creamery butter.

(2) The operator of the plant shall deduct the licence fees payable by the producer from the sum of money due to the person from whom the cream was received.

(3) Where the sum of money due to any person from whom cream was received at a plant is less than the amount of the licence fees payable by the producer, the operator of the plant shall charge the amount of the licence fees to the account of the person from whom the cream was received.

(4) The operator of the plant shall forward to the local board the licence fees,

- (a) deducted under subregulation 2; and

- (b) charged to the account of the person from whom the cream was received under subregulation 3,

in any month not later than the 15th day of the following month.

AUTHORIZATION TO LOCAL BOARD

6.—(1) The Board authorizes the local board to use any class of licence fees and other moneys payable to it for the purposes of paying the expenses of the local board, carrying out and enforcing the Act and the regulations and carrying out the purposes of the plan under which the local board is established, and for such purposes as The Milk Producers' Co-ordinating Board recommends.

(2) The Board authorizes the local board to establish a fund in connection with the plan for the payment of any moneys that may be required for the purposes mentioned in subregulation 1.

DELEGATION OF POWERS

7. The Board delegates to the local board the power,

- (a) to stimulate, increase and improve the marketing of cream by such means as it may deem proper; and
- (b) to co-operate with a marketing board, a local board or a marketing agency of any other province for the purpose of marketing cream.

NEGOTIATING AGENCY

8.—(1) There shall be a negotiating agency to be known as "The Negotiating Committee for Cream" of ten persons appointed annually after the 1st day of January and before the 1st day of April upon the request in writing of the Board, of whom five shall be appointed by the local board and five shall be appointed by the creamery operators.

(2) Where the local board or the creamery operators fail to appoint the persons in accordance with subregulation 1 within seven days of the request in writing of the Board, the Board may appoint such representatives as are necessary to complete The Negotiating Committee for Cream.

9. The Negotiating Committee for Cream is empowered to adopt or settle by agreement,

- (a) minimum prices for cream or for any class or grade of cream;
- (b) terms, conditions and forms of agreements relating to the producing or marketing of cream; and
- (c) any charges, costs or expenses relating to the production or marketing of cream.

10.—(1) A meeting of a negotiating agency may be convened by a notice in writing given by the members of the negotiating agency appointed by the local board or by the creamery operators to the other members of the negotiating agency at least seven days, but not more than ten days, before the date of the meeting stating the time and place of the meeting.

(2) A copy of the notice under subregulation 1 shall be forwarded to the Board.

BOARD OF ARBITRATION

11.—(1) Where a meeting of the negotiating agency is not held in accordance with the notice under regulation 10, or where a meeting is held and the negotiating agency does not arrive at an agreement respecting all matters which it is empowered to adopt or settle by agreement within fourteen days after the date of the meeting stated in the notice under regulation 10, the matters in dispute shall be referred by the Board to a Board of Arbitration.

(2) Where the negotiating agency decides within fourteen days after the date of the meeting stated in the notice under regulation 10 that an agreement on all matters which it is empowered to adopt or settle by agreement cannot be reached, it shall so notify the Board.

(3) Where the negotiating agency does not arrive at an agreement on all matters which it is empowered to adopt or settle by agreement, it may submit in writing to the Board a statement or statements of the matters in dispute.

(4) The Board of Arbitration shall consist of three members.

(5) One member may be appointed by the members of the negotiating agency appointed by the local board and one other member may be appointed by the members of the negotiating agency appointed by the creamery operators.

(6) Where the two members are appointed to the Board of Arbitration in accordance with subregulation 5, the two members so appointed may appoint a third member to the Board of Arbitration but where the two members fail to agree on the third member within seven days after the Board was notified under subregulation 2, or fourteen days after the date stated in the notice under regulation 10, as the case may be, the Board shall appoint the third member.

(7) Where members of the negotiating agency fail to make the appointment to the Board of Arbitration in accordance with subregulation 5 within seven days after the Board was notified under subregulation 2, or fourteen days after the date stated in the notice under regulation 10, as the case may be, the Board shall appoint such members as are necessary to complete the Board of Arbitration.

(8) The Board shall submit to the Board of Arbitration any statement or statements of the matters in dispute received from the negotiating agency under subregulation 3.

(9) The Board of Arbitration shall meet within seven days after the appointment of the third member thereof and shall make an award in respect of the matters referred to it, or all matters which the negotiating agency is empowered to adopt or settle by agreement, as the case may be.

12. The Board requires any person who receives any cream from a producer to deduct from the moneys payable to the producer any licence fees, levies or charges payable by the producer to the local board and to forward such licence fees, levies or charges to the local board.

REVOCATION

13. Ontario Regulations 130/58 are revoked.

THE MILK INDUSTRY BOARD OF ONTARIO:

A. B. CURREY,
Chairman.

(Seal)

A. P. CLARK,
Secretary.

Dated at Toronto, this 25th day of June, 1959.

FORM 1

The Milk Industry Act, 1957

LICENCE AS A PRODUCER OF CREAM

Under *The Milk Industry Act, 1957*, and the regulations, and subject to the limitations thereof, this licence is issued

to.....
(name)

of.....
(address)

to engage in the production of cream.

Issued at Toronto, this day of , 19 .

THE MILK INDUSTRY BOARD OF ONTARIO

.....
Chairman

.....
Secretary

(3103)

29

THE FARM PRODUCTS MARKETING ACT
O. Reg. 141/59.

Peaches for Processing—Plan.

Made—24th June, 1959.

Filed—26th June, 1959.

**REGULATIONS MADE UNDER
THE FARM PRODUCTS MARKETING ACT**

1. The Ontario Peach Growers' Marketing Board is dissolved upon the revocation of Ontario Regulations 120/57.

2. The Ontario Pear, Plum and Cherry Growers' Marketing Board is dissolved upon the revocation of Ontario Regulations 130/57.

3. The terms and conditions for the dissolving of The Ontario Peach Growers' Marketing Board, and The Ontario Pear, Plum and Cherry Growers' Marketing Board, are as follows:

1. Each local board shall make payment on or before the 30th day of June, 1959, of all of its

known debts and liabilities and shall give all remaining property to The Ontario Tender Fruit Growers' Marketing Board.

2. The Ontario Tender Fruit Growers' Marketing Board shall assume responsibility for the payment of any debt and the carrying out of any obligation that, but for the dissolution of The Ontario Peach Growers' Marketing Board or The Ontario Pear, Plum and Cherry Growers' Marketing Board, would have been the debt or obligation of The Ontario Peach Growers' Marketing Board or The Ontario Pear, Plum and Cherry Growers' Marketing Board.
3. The secretary of each of the local boards mentioned in paragraphs 1 and 2 shall on or before the 10th day of July, 1959, file with the Board a statement certifying compliance with the terms and conditions mentioned in paragraphs 1 and 2.

(3104)

29

Publications Under The Regulations Act

July 25th, 1959

THE FARM PRODUCTS MARKETING ACT

O. Reg. 142/59.
Apples—Plebiscite.
Made—3rd July, 1959.
Filed—3rd July, 1959.

REGULATIONS MADE BY THE BOARD UNDER THE FARM PRODUCTS MARKETING ACT

APPLICATION

1. These regulations apply to a plebiscite of producers of apples produced in Ontario on the question of favour of the proposed plan set out in Schedule 1.

INTERPRETATION

2. In these regulations,

- (a) "apples" means apples of every variety produced in Ontario;
- (b) "Board" means The Farm Products Marketing Board;
- (c) "district" means a division of Ontario under subregulation 1 of regulation 4;
- (d) "preliminary voters' list" means the list of voters prepared by the Board, before revision by the Revising Officers and Deputy Returning Officers;
- (e) "producer" means a person who is engaged in the production of apples and is the owner of a property on which apples were produced in the years 1957 and 1958, except in the case where,
 - (i) the owner leases the property to a tenant for production and marketing of the apples on the tenant's account, in which case the tenant shall be deemed to be the owner,
 - (ii) the owner of the property is a corporation, in which case the person, if any, designated in writing in respect of that property by the corporation for the purpose of the plebiscite shall be deemed to be the owner,
 - (iii) the owner of the property carries on the business of producing and marketing apples by a partnership or under a trade name, farm name or other designation, in which case the person, if any, designated in writing by the owner or one of the owners of such business in respect of that property for the purpose of the plebiscite shall be deemed to be the owner,
 - (iv) the property is owned jointly by two or more persons whose names appear on the voters' list in respect of that property, in which case the one of such joint owners who first presents himself at the polling place and receives a ballot in respect of that property shall be deemed to be the owner,

and "producer" includes a person whose name is added to the voters' list under clause *d* of subregulation 2 of regulation 6, or subregulation 4 of regulation 7;

- (f) "polling place" means a place of voting in a district on the question of favour of the proposed plan;
- (g) "proposed plan" means the proposed plan for marketing of apples in Schedule 1;
- (h) "proposed regulations" means the proposed regulations for marketing of apples in Schedule 2.

PERCENTAGE OF VOTES REQUIRED UNDER SECTION 4 OF THE ACT

3. Where the Board submits to a plebiscite of the producers of apples the question of favour of the proposed plan, the percentage of votes in favour of the proposed plan shall be not less than $66\frac{2}{3}$ per cent of all persons who vote in the plebiscite.

APPOINTMENTS

4.—(1) For the purposes of the plebiscite Ontario is divided into the following districts:

1. The County of Essex.
2. The County of Kent.
3. The County of Lambton.
4. The County of Huron.
5. The County of Middlesex.
6. The County of Elgin.
7. The County of Norfolk.
8. The County of Oxford.
9. The County of Perth.
10. The counties of Waterloo and Wellington.
11. The County of Brant.
12. The counties of Haldimand and Welland.
13. The townships of Grantham and Niagara in the County of Lincoln.
14. The townships of Clinton, Gainsborough and Louth in the County of Lincoln.
15. The townships of Caistor, North Grimsby and South Grimsby in the County of Lincoln.
16. The townships of Ancaster, Barton, Binbrook, Glanford and Saltfleet in the County of Wentworth.
17. The townships of Beverly, East Flamborough and West Flamborough in the County of Wentworth.
18. The County of Halton.
19. The County of Peel.
20. The County of York.

21. The townships of Adjala, Essa, Gwillimbury, Innisfil, Tecumseth and Tosorontio in the County of Simcoe.
22. The County of Grey and the Township of Nottawasaga in the County of Simcoe.
23. The County of Ontario.
24. The County of Durham.
25. The County of Northumberland and the Township of Sidney in the County of Hastings.
26. The County of Hastings except the Township of Sidney.
27. The Township of Ameliasburg in the County of Prince Edward.
28. The County of Prince Edward except the Township of Ameliasburg.
29. The County of Frontenac.
30. The County of Leeds and the townships of Augusta and Edwardsburg in the County of Grenville.
31. The County of Dundas.
32. The County of Carleton and the townships of North Gower, Oxford and Walford in the County of Grenville.

(2) Voters' lists shall be prepared by districts.

(3) Where the place of production of a producer is not within a district mentioned in subregulation 1, his name and place of production may be recorded on the voters' list for the district nearest to his place of production.

(4) The Board shall prepare from the best information available to it, a preliminary voters' list of producers eligible to vote in the plebiscite and each voters' list shall contain,

- (a) the name of the producer eligible to vote in the district for which the voters' list is prepared; and
- (b) the address or location of the property on which the apples are produced.

(5) Where a person is designated as the producer in respect of a property under sub-clause ii or iii of clause e of regulation 2, his name shall be listed in a manner that indicates the capacity in which he is voting.

(6) Where a corporation or owner of a business carried on by a partnership or under a trade name, farm name or other designation, as the case may be, designates on or before polling day a person to vote in the plebiscite, the Revising Officer or the Deputy Returning Officer shall record the name of that person on the voters' list opposite the name of the corporation or owner of the business, as the case may be, and that person shall be entitled to vote in the plebiscite for the corporation or owner of the business.

5.—(1) The Board appoints John W. Drennan as Returning Officer.

(2) The Board for the district named in column 2 of the Table,

- (a) appoints as Revising Officer the person named in column 3;
- (b) designates as the location for the revision of the voters' list, the place of revision of voters' list mentioned in column 4;
- (c) appoints as Deputy Returning Officer, the person named in column 5;
- (d) designates as the location of the polling place the location of polling place mentioned in column 6,

as follows:

TABLE

COLUMN 1	COLUMN 2	COLUMN 3	COLUMN 4	COLUMN 5	COLUMN 6
District Number	District	Revising Officer	Place of Revision of Voters' List	Deputy Returning Officer	Location of Polling Place
1.	County of Essex	A. Burrell	Ont. Dept. Agriculture, Wilson and Fox Sts., Essex	A. Burrell	Odd Fellow's Hall, Ruthven
2.	County of Kent	D. M. Rutherford	Ont. Dept. Agriculture, 61½ King St. W. Chatham	D. M. Rutherford	Kent Fruit Growers' Co-operative, Blenheim
3.	County of Lambton	J. R. Chard	Ont. Dept. Agriculture, Maylor Bldg., King & Main Sts., Forest	J. R. Chard	Ont. Dept. Agriculture, Maylor Bldg., King & Main Sts., Forest
4.	County of Huron	D. H. Miles	Ont. Dept. Agriculture, Clinton	D. H. Miles	Ont. Dept. Agriculture, Clinton
5.	County of Middlesex	W. K. Riddell	Ont. Dept. Agriculture, 210 Richmond Bldg., London	W. K. Riddell	Middlesex Growers' Co-operative, Strathroy
6.	County of Elgin	A. V. Langton	Ont. Dept. Agriculture, 373 Talbot St., St. Thomas	A. V. Langton	Ont. Dept. Agriculture, 373 Talbot St., St. Thomas
7.	County of Norfolk	R. E. Moore	Ont. Dept. Agriculture, Kent & Peel Sts., Simcoe	R. E. Moore	Ont. Dept. Agriculture, Kent & Peel Sts., Simcoe
8.	County of Oxford	R. E. Bell	Ont. Dept. Agriculture, 12 Finkle St., Woodstock	R. E. Bell	Ont. Dept. Agriculture, 12 Finkle St., Woodstock
9.	County of Perth	R. E. White	Ont. Dept. Agriculture, 38 Albert St., Stratford	R. E. White	Ont. Dept. Agriculture, 38 Albert St., Stratford
10.	Counties of Waterloo and Wellington	R. A. Forsyth	Ont. Dept. Agriculture, 27 Dickson St., Galt	R. A. Forsyth	Ont. Dept. Agriculture, 27 Dickson St., Galt
11.	County of Brant	D. N. Graham	Ont. Dept. Agriculture, 207 Greenwich St., Brantford	D. N. Graham	Ont. Dept. Agriculture, 207 Greenwich St., Brantford
12.	Counties of Haldimand and Welland	Joseph Wilson	Ont. Dept. Agriculture, 15 Division St., Welland	Joseph Wilson	Ont. Dept. Agriculture, 15 Division St., Welland
13.	Townships of Grantham and Niagara in County of Lincoln	W. B. Fox	Extension Services Bldg., Horticultural Experiment Station, Vineland Station	Robert Wilcox	Niagara Township Municipal Office, Virgil

TABLE—Continued

COLUMN 1	COLUMN 2	COLUMN 3	COLUMN 4	COLUMN 5	COLUMN 6
District Number	District	Revising Officer	Place of Revision of Voters' List	Deputy Returning Officer	Location of Polling Place
14.	Townships of Clinton, Gainsborough and Louth in County of Lincoln	W. B. Fox	Extension Services Bldg., Horticultural Experiment Station, Vineland Station	W. S. Carpenter	Extension Services Bldg., Horticultural Experiment Station, Vineland Station
15.	Townships of Caistor, North Grimsby and South Grimsby in County of Lincoln	W. B. Fox	Extension Services Bldg., Horticultural Experiment Station, Vineland Station	J. G. Hutchison	Grimsby Community Hall, Grimsby
16.	Townships of Ancaster, Barton, Binbrook, Glanford and Saltfleet in County of Wentworth	Harold Buck	Ont. Dept. Agriculture, 16 Market St., Hamilton	I. B. Ells	Saltfleet Township Hall, Stoney Creek
17.	Townships of Beverly, East Flamborough and West Flamborough in County of Wentworth	Harold Buck	Ont. Dept. Agriculture, 16 Market St., Hamilton	M. G. Freeman	East Flamborough Township Hall, Waterdown
18.	County of Halton	E. F. Muir	Ont. Dept. Agriculture, 85½ Colborne St. E., Oakville	E. F. Muir	Lions Hall, Burlington
19.	County of Peel	J. W. McCullough	Ont. Dept. Agriculture, 3 Elizabeth St., Brampton	J. W. McCullough	Ont. Dept. Agriculture, 3 Elizabeth St., Brampton
20.	County of York	W. M. Cockburn	Ont. Dept. Agriculture, 463 Botsford St., Newmarket	W. M. Cockburn	Ont. Dept. Agriculture, 463 Botsford St., Newmarket
21.	Townships of Adjala, Essa, Gwillimbury, Innisfil, Tecumseth and Tosoronto in County of Simcoe	J. K. McRuer	Ont. Dept. Agriculture, Alliston	J. K. McRuer	Ont. Dept. Agriculture, Alliston
22.	County of Grey and Township of Nottawasaga in County of Simcoe	G. H. Comly	Ont. Dept. Agriculture, Clarksburg	G. H. Comly	Ont. Dept. Agriculture, Clarksburg
23.	County of Ontario	H. L. Fair	Ont. Dept. Agriculture, Uxbridge	H. L. Fair,	Ontario County Bldg., Whitby
24.	County of Durham	A. O. Dalrymple	Ont. Dept. Agriculture, Bowmanville	A. O. Dalrymple	Ont. Dept. Agriculture, Bowmanville

25.	County of Northumberland and Township of Sidney in County of Hastings	H. M. Webster	Ont. Dept. Agriculture, Brighton	H. M. Webster	Ont. Dept. Agriculture, Brighton
26.	County of Hastings except Township of Sidney	S. MacDonald	Ont. Dept. Agriculture, Stirling	S. MacDonald	Ont. Dept. Agriculture, Stirling
27.	Township of Ameliasburg in County of Prince Edward	B. E. Beeler	Ont. Dept. Agriculture, Picton	B. E. Beeler	Rednersville School, Rednersville
28.	County of Prince Edward except Township of Ameliasburg	B. E. Beeler	Ont. Dept. Agriculture, Picton	D. A. Taylor	Ont. Dept. Agriculture, Picton
29.	County of Frontenac	D. A. McArthur	Ont. Dept. Agriculture, Barrie St., Kingston	D. A. McArthur	Ont. Dept. Agriculture, Barrie St., Kingston
30.	County of Leeds and Townships of Augusta and Edwardsburg in County of Grenville	J. R. Osler	Ont. Dept. Agriculture, 13 Broad St., Brockville	J. R. Osler	Ont. Dept. Agriculture, 13 Broad St., Brockville
31.	County of Dundas	E. K. Pearson	Ont. Dept. Agriculture, Morrisburg	E. K. Pearson	St. Lawrence Valley Co-operative Storage, Iroquois
32.	County of Carleton and Townships of North Gower, Oxford and Walford in County of Grenville	C. C. Tennant	Ont. Dept. Agriculture, Kemptville	C. C. Tennant	Ont. Dept. Agriculture, Kemptville

(3) Where a Revising Officer or a Deputy Returning Officer appointed under subregulation 2 is unable for any reason to carry out his duties, the Board shall appoint immediately a person in his stead.

REVISION OF VOTERS' LIST

6.—(1) The Revising Officer shall post up at the place of revision of voters' list, and in such other locations as he may in his discretion deem advisable, copies of the preliminary voters' list not later than the 28th day of July, and of these regulations not later than the 7th day of August, 1959.

(2) Where a person appears before the Revising Officer not later than the 20th day of August, 1959, or the Deputy Returning Officer on polling day, and states that he is qualified to be a voter in the plebiscite, the Revising Officer or the Deputy Returning Officer shall add the name of such person to the voters' list,

- (a) where such person claims qualification as a voter under sub-clause i of clause e of regulation 2, if he produces evidence satisfactory to the Revising Officer or Deputy Returning Officer, that he is the tenant of the property; or
- (b) where such person claims qualification as a voter under sub-clause ii or iii of clause e of regulation 2, if he produces a statement that shows he has been designated in respect of the property; or
- (c) where such person claims qualification as a joint owner under sub-clause iv of clause e of regulation 2, if he produces evidence satisfactory to the Revising Officer or the Deputy Returning Officer that he is a joint owner of the property; or
- (d) whether or not such person was a producer in the years 1957 or 1958,
 - (i) if he satisfies the Revising Officer or the Deputy Returning Officer that he is engaged in the production of apples and as an owner or person deemed to be an owner, is entitled to be recorded on the voters' list in respect of a property on which apples are produced, or
 - (ii) if he furnishes to the Revising Officer or the Deputy Returning Officer an affidavit substantially in the following form:

AFFIDAVIT

County of	In the Matter of the Plebiscite of Producers of Apples, to be held on the 21st day of August, 1959.
Province of Ontario	

I, of
(name) (address)

make oath and say:

1. That I am the of Lot No.
(owner or tenant)

Con. No. in the Township of

in the County of

2. That I am engaged in the production of apples on the premises mentioned above.

3. That to the best of my knowledge and belief the premises mentioned above are not recorded on the

voters' list by location or address, or, if so recorded, I am entitled to be the voter in respect of such premises.

SWORN BEFORE me at the

.....

of

in the County of

.....

(signature)

this day of

....., 1959.

.....

A Commissioner, etc.

(3) Where a producer satisfies a Revising Officer or a Deputy Returning Officer that the name or place of production of the producer on the voters' list is not correctly recorded, the Revising Officer or the Deputy Returning Officer shall make the necessary corrections in the voters' list.

(4) Where before polling day any person furnishes evidence deemed sufficient by the Revising Officer that any name and place of production should not be recorded on the voters' list, the Revising Officer may strike the name from the voters' list, but the Revising Officer shall immediately notify the Board and the person whose name has been struck from the voters' list and inform him of his right of appeal to the Board.

(5) Each Revising Officer shall, as soon as practicable, inform the Board of the particulars of all revisions of the Voters' List for his district and furnish to the Board such information as he deems necessary for the consideration of the Board in matters of appeal from decisions of the Revising Officer.

APPEALS

7.—(1) Any person aggrieved by a decision of a Revising Officer before polling day may appeal to the Board at its office in Toronto.

(2) The appeal may be in person or in writing.

(3) The person appealing shall give particulars of his grievance, including the date upon which he attended before the Revising Officer or was notified that his name was struck from the voters' list and the reasons he alleges that he is entitled to have his name added to the voters' list.

(4) The Board shall hear and consider the appeal and shall notify the Deputy Returning Officer of its findings and the Deputy Returning Officer shall revise the voters' list in accordance with the findings.

(5) The Revising Officer shall, not later than the 20th day of August, 1959, deliver two copies of the voters' list as revised by him to the Deputy Returning Officer.

(6) The Board declares the voters' list as revised by the Revising Officers before polling day and by the Deputy Returning Officers on polling day, complete for the purpose of the plebiscite.

POLLING

8.—(1) The Board fixes the 21st day of August, 1959, as the date that polling is to take place.

(2) The polling place shall remain open on the 21st day of August, 1959, from 9 a.m. to 5 p.m. standard time or daylight saving time, as the case may be, in effect in the municipality in which the polling place is located.

DISTRIBUTION OF REGULATIONS

9. The Board shall prepare printed copies of these regulations and distribute them not later than the 7th day of August, 1959, to the Returning Officer, the Revising Officers and the Deputy Returning Officers.

BALLOTS

10.—(1) The Board shall cause to be printed a sufficient number of ballots, not less than the number of persons eligible to vote.

(2) The Board shall forward the ballots to the Returning Officer before the polling day.

(3) A ballot shall be in Form 1.

(4) The printed directions to voters are part of these regulations and shall be in Form 2.

ARRANGEMENTS FOR VOTING

11. The Board shall provide ballot boxes.

12. The Board shall, before the 28th day of July, 1959, furnish the Returning Officer with sufficient copies of all voters' lists to supply each Revising Officer with at least two copies of the voters' list for the district of the Revising Officer for purposes of revision of the voters' list and voting and such additional copies as the Revising Officer may require for the purpose of complying with subregulation 1 of regulation 6.

13. The Returning Officer shall furnish to each Deputy Returning Officer before the polling day,

- (a) a sufficient number of ballots, not less than the number of persons eligible to vote in the district of the Deputy Returning Officer; and
- (b) such equipment, instructions and information as he deems necessary for the taking of the vote.

POSTING OF VOTERS' LIST

14. Each Deputy Returning Officer shall post up on the polling day in the polling place,

- (a) one copy of the voters' list for his district; and
- (b) one copy of these regulations.

VOTING

15.—(1) Every vote shall be by secret ballot.

(2) Upon receiving the ballot paper the person receiving it shall,

- (a) forthwith proceed into the compartment provided for the purpose and shall then and there mark his ballot paper by placing a cross, thus X, on the right hand side, in the upper space if he votes in the affirmative on the question, and in the lower space if he votes in the negative on the question;
- (b) then fold the ballot paper so as to conceal the marks he has placed upon the face of the ballot paper, and to expose the initials of the Deputy Returning Officer;
- (c) then leave the compartment without delay, and without showing the face of the ballot paper to anyone, or so displaying it as to make known how he has marked it; and

(d) then deliver the ballot paper so folded to the Deputy Returning Officer.

(3) The Deputy Returning Officer without unfolding the ballot paper, or in any way disclosing the marks made by the voter, shall verify his own initials, and at once deposit the ballot paper in the ballot box in the presence of all persons entitled to be present and then present in the polling place, and the voter shall forthwith leave the polling place.

16.—(1) Each Deputy Returning Officer shall issue only one ballot to each person who,

- (a) is eligible to vote; and
- (b) presents himself as a voter at the polling place.

(2) Each ballot issued to a voter under subregulation 1 shall be signed on the back with the initials of the Deputy Returning Officer.

(3) Where a Deputy Returning Officer deems it necessary, he may require the person who presents himself as a voter to be identified as the person eligible to vote.

17.—(1) Each Deputy Returning Officer shall ensure that the ballot box is empty before voting takes place and shall lock it and keep it locked until the time for voting on the polling day has expired.

(2) The Deputy Returning Officer shall on one copy of the voters' list mark off the name of every voter to whom a ballot is issued.

(3) Immediately after the time for voting on the polling day has expired, the Deputy Returning Officer shall make a count of the ballots in the ballot box and put into separate packets the ballots and unused ballot papers, as follows:

- (a) all ballots properly marked "YES";
- (b) all ballots properly marked "NO";
- (c) all ballots improperly marked or otherwise spoiled; and
- (d) all unused ballot papers.

(4) Each packet shall be endorsed so as to indicate its contents, and shall be sealed by the Deputy Returning Officer and any scrutineer present may write his name on the packet.

(5) Within three days after the polling date, the Deputy Returning Officer shall deliver, or send by registered mail to the Returning Officer,

- (a) the packets; and
- (b) one copy of the voters' list marked under subregulation 2.

18. No person whose name appears on the voters' list shall vote more than once in the plebiscite.

19. No person shall at any polling place,

- (a) cause any disturbance or loiter on the premises; or
- (b) remain on the premises after the Deputy Returning Officer or a peace officer or a constable requests or orders him to leave the premises.

ASSISTANTS FOR DEPUTY RETURNING OFFICERS

20. The Board may engage such persons as the Deputy Returning Officers may require to assist in the taking of the vote.

SCRUTINEERS

21.—(1) Where representations are made before polling day to the Deputy Returning Officer for appointment of scrutineers on polling day, the Deputy Returning Officer may accept not more than two persons as scrutineers.

(2) A scrutineer may bring to the attention of the Deputy Returning Officer any matter which he considers improper in the procedure at the poll but shall not interfere with the taking of the vote.

RETURNS OF DEPUTY RETURNING OFFICERS

22.—(1) Each Deputy Returning Officer shall make a return to the Returning Officer of the result of the vote as soon as possible after all ballots are counted.

(2) The Deputy Returning Officer shall not count ballots having defects mentioned in paragraph 4 of Form 2.

(3) The return of a Deputy Returning Officer shall be in Form 3.

RETURN OF RETURNING OFFICER

23.—(1) The Returning Officer shall make a return to the Board of the result of the vote as soon as possible after all ballots are counted.

(2) The return of the Returning Officer shall be a complete summary of the returns made to him under regulation 22.

THE FARM PRODUCTS MARKETING BOARD:

G. F. PERKIN,
Chairman.

F. K. B. STEWART,
Secretary.

(Seal)

Dated at Toronto, this 3rd day of July, 1959.

FORM 1

The Farm Products Marketing Act

BALLOT

AUGUST 21st, 1959	
Voting on the Following Question:	
ARE YOU IN FAVOUR OF THE PROPOSED	YES
PLAN TO BE KNOWN AS " <i>The Ontario Apple Growers' Marketing Plan</i> "?	NO

FORM 2

The Farm Products Marketing Act

PRINTED DIRECTIONS FOR THE GUIDANCE OF VOTERS IN VOTING

1. The voter will go into one of the compartments and, with the pencil provided in the compartment, place a cross, thus X, on the right hand side in the upper space if he votes in the affirmative on the question and in the lower space if he votes in the negative on the question.

2. The voter will than fold up the ballot paper so as to show the name or initials of the Deputy Returning Officer signed on the back, and leaving the compartment will, without showing the front of the paper to any person, deliver such ballot paper so folded to the Deputy Returning Officer and forthwith quit the polling place.

3. If the voter inadvertently spoils a ballot paper, he may return it to the Deputy Returning Officer who will, if satisfied of such inadvertence, give him another ballot paper.

4. If the voter places on the ballot paper more than one mark or places any mark on his ballot paper by which he may be afterwards identified or if the ballot paper has been torn, defaced or otherwise dealt with by the voter so that he can thereby be identified, it will be void and will not be counted.

5. No voter shall take a ballot paper out of the polling place or deposit anything in the ballot box.

FORM 3

The Farm Products Marketing Act

RETURN OF DEPUTY RETURNING OFFICER

Mr. John W. Drennan,
Ontario Department of Agriculture,
Parliament Buildings,
Toronto, Ontario.

The following is the result of a plebiscite of the producers taken in the District of
(name of township)
in the, under section 4 of the Act on the question:
(name of county or counties)

ARE YOU IN FAVOUR OF THE PROPOSED PLAN TO BE KNOWN AS "The Ontario
Apple Growers' Marketing Plan"?

Number of eligible voters	Number of ballots supplied	Number of ballots cast	Number of ballots spoiled	Number of ballots marked YES	Number of ballots marked NO	Number of ballots unused

Dated Signature of Deputy Returning Officer

SCHEDULE 1

PLAN

1. This plan may be cited as "The Ontario Apple Growers' Marketing Plan".

INTERPRETATION

2. In this plan,
(a) "apples" means apples of every variety produced in Ontario;
(b) "producer" means a person engaged in the production of apples in Ontario.

APPLICATION OF PLAN

3. This plan applies to the regulation of the marketing of apples locally within Ontario.

LOCAL BOARD

4. There shall be a local board to be known as "The Ontario Apple Growers' Marketing Board".
5. The local board shall consist of nine members.
6. Members of the local board shall be elected or appointed in accordance with the provisions of this plan and shall hold office until their successors are elected or appointed.

MEMBERS OF LOCAL BOARD

7. The members of the local board who shall hold office until their successors are elected are:
(a) A. W. Oughtred, Erindale;
(b) B. M. Wallace, Simcoe;

- (c) Randolph Webber, Woodstock;
(d) C. G. Cookson, R.R. 5, St. Thomas;
(e) Stewart Middleton, R.R. 3, Clinton;
(f) John Smart, Collingwood;
(g) W. Carruthers, R.R. 1, Bowmanville;
(h) Alva D. Collier, Picton; and
(i) R. Alan Hay, Prescott.

DISTRICTS

8. Producers shall be divided into nine districts and the districts shall be comprised as follows:
(a) District 1, comprising the counties of Halton, Lincoln, Peel, Welland and Wentworth.
(b) District 2, comprising the counties of Haldimand and Norfolk.
(c) District 3, comprising the counties of Brant, Oxford and Waterloo.
(d) District 4, comprising the counties of Elgin, Essex, Kent and Middlesex.
(e) District 5, comprising the counties of Bruce, Huron and Lambton.
(f) District 6, comprising the counties of Dufferin, Grey, Simcoe and Wellington.
(g) District 7, comprising the counties of Durham, Northumberland, Peterborough, Ontario, Victoria and York.
(h) District 8, comprising the counties of Frontenac, Hastings, Lennox and Addington, and Prince Edward.

- (z) District 9, comprising the counties of Carleton, Dundas, Glengarry, Grenville, Lanark, Leeds, Prescott, Renfrew, Russell and Stormont.

9. A producer in a territorial district or in a county not included in a district mentioned in section 8 may become a member of the district group of producers nearest to his place of production.

COMMITTEES

10.—(1) There shall be a committee in each district to be known as the "District Apple Growers' Committee" comprising five producer-members.

(2) Producers in each of the districts mentioned in section 8 shall on or before the 1st day of March in each year elect the producer-members to the District Apple Growers' Committee.

ELECTIONS OF MEMBERS TO LOCAL BOARD

11. Within two months after The Ontario Apple Growers' Marketing Plan is established, and each year thereafter, on or before the 31st day of March, each District Apple Growers' Committee may elect from the producers in the district one member to the local board.

APPOINTMENTS TO LOCAL BOARD

12.—(1) The members elected to the local board shall at its first meeting after the 31st day of March appoint such producer-members as are necessary to complete the local board.

(2) When a member elected or appointed to the local board dies or resigns, the members of the local board may appoint a producer-member for the unexpired term of the member who died or resigned.

(3) Any person appointed a member to the local board under subsection 1 or 2 shall be a member of the District Apple Growers' Committee for the district for which he is appointed.

SCHEDULE 2

PROPOSED REGULATIONS

MARKETING OF APPLES

INTERPRETATION

1. In these regulations,

- (a) "apples" means apples of every variety produced in Ontario;
- (b) "dealer" means a person engaged in buying apples from the producer thereof, and transporting or selling the apples;
- (c) "local board" means The Ontario Apple Growers' Marketing Board;
- (d) "producer" means a person engaged in the production of apples in Ontario.

APPLICATION OF REGULATIONS

2. These regulations apply to the regulation of the marketing of apples locally within Ontario.

DELEGATION OF POWERS

3. The Board delegates to the local board the power,

- (a) to require persons engaged in producing or marketing apples to register their names, addresses and occupations with the local board;

- (b) to require persons engaged in producing or marketing apples to furnish such information relating to the production or marketing of apples as the local board may determine;

- (c) to appoint persons to inspect the books, records and premises of persons engaged in producing or marketing apples;

- (d) to stimulate, increase and improve the marketing of apples by such means as it may deem proper;

- (e) to co-operate with a marketing board, a local board or a marketing agency of any other province for the purpose of marketing apples; and

- (f) to do such acts and make such orders and issue such directions as are necessary to enforce the due observance and carrying out of the provisions of the Act, the regulations and the plan.

DELEGATION OF POWERS TO LOCAL BOARD TO MAKE REGULATIONS

4. The Board delegates to the local board its powers to make regulations with respect to apples,

- (a) providing for the licensing of any or all persons before commencing or continuing to engage in the producing or marketing of apples;

- (b) prohibiting persons from engaging in the producing or marketing of apples except under the authority of a licence issued by the local board;

- (c) providing for the refusal to grant a licence where the applicant is not qualified by experience, financial responsibility and equipment to engage in properly the business for which the application was made, or for any other reason which the local board may deem proper;

- (d) providing for the suspension or revocation of, or the refusal to renew, a licence for failure to observe, perform or carry out the provisions of the Act, the regulations, the plan or any order or direction of the local board;

- (e) subject to regulation 5, providing for the right of any person whose licence was refused, suspended or revoked or was not renewed to show cause why such licence should not be refused, suspended or revoked or why such renewal should not be refused, as the case may be;

- (f) providing for the fixing of licence fees payable yearly, half-yearly, quarterly or monthly at different amounts or in instalments from any or all persons producing or marketing apples and the collecting of the licence fees by suit in any court of competent jurisdiction;

- (g) prescribing the form of licences; and

- (h) providing for the exemption from the regulations under the plan of any class, variety, grade or size of apples, or any person or class of persons engaged in the producing or marketing of apples or any class, variety, grade or size of apples.

5. Any person whose licence was refused, suspended or revoked or was not renewed shall have the right by way of appeal to the Board, to show cause why such licence should not be refused, suspended or revoked or why such renewal should not be refused, as the case

may be, and the Board, after a hearing at which all persons entitled to be heard have been given an opportunity to make representations in respect of the refusal, suspension or revocation of the licence, or the refusal to renew the licence, as the case may be, may issue or reinstate the licence or require the local board to issue or reinstate the licence.

AUTHORIZATION TO LOCAL BOARD

6.—(1) The Board authorizes the local board to use any class of licence fees and other moneys payable to it, for the purposes of paying the expenses of the local board, carrying out and enforcing the Act and the regulations and carrying out the purposes of the plan.

(2) The Board authorizes the local board to establish a fund in connection with the plan for the payment of any moneys that may be required for the purposes mentioned in subregulation 1.

DEDUCTION OF LICENCE FEES, LEVIES OR CHARGES

7. The Board requires any person who receives any apples from a producer to deduct from the moneys payable to the producer any licence fees, levies or charges payable by the producer to the local board and to forward such licence fees, levies or charges to the local board.

(3117)

30



Publications Under The Regulations Act

August 1st, 1959

THE ARCHAEOLOGICAL AND HISTORIC SITES PROTECTION ACT, 1953

O. Reg. 143/59.

The Penetanguishene Military and Naval Establishments Historic Site.

Made—2nd July, 1959.

Filed—9th July, 1959.

REGULATIONS MADE BY THE MINISTER UNDER THE ARCHEOLOGICAL AND HISTORIC SITES PROTECTION ACT, 1953

1. The land described in the Schedule hereto is designated as an historic Site.

BRYAN L. CATHCART,
Minister of Travel and Publicity.

Toronto, July 2, 1959.

SCHEDULE

THE PENETANGUISHENE MILITARY AND NAVAL ESTABLISHMENTS HISTORIC SITE

In the Township of Tay in the County of Simcoe and Province of Ontario being part of lots 122, 123 and 124 in Concession I E.P.R., part of lot 124 in Concession II E.P.R. and part of the road allowance between Concessions I and II E.P.R. in the said Township of Tay and, premising that all bearings are astronomic, more particularly described as follows:

Beginning at a point in the northerly limit of Navy Street distant 37.43 feet on a bearing N. 1° 54' W. from the north-westerly angle of lot 95 according to registered plan number 70 for the Town of Penetanguishene; thence continuing N. 1° 54' W. a distance of 125.52 feet to a point of curve; thence on a curve to the left, having a radius of 853 feet, an arc measurement of 240.19 feet to a point of tangent; thence N. 18° 02' W. a distance of 234.29 feet to a point being the point of commencement.

Thence N. 18° 02' W. a distance of 989.33 feet to a point of curve; thence on a curve to the left, having a radius of 768 feet, an arc distance of 93.83 feet to a point of tangent; thence N. 25° 02' W. a distance of 285.80 feet to a point of curve; thence on a curve to the right, having a radius of 487 feet, an arc distance of 110.50 feet to a point of tangent; thence N. 12° 02' W. a distance of 1071.20 feet to a point; thence N. 22° 43' 30" E. a distance of 147.10 feet to a point; thence S. 74° 06' 30" E. a distance of 55 feet to a point; thence N. 50° 55' E. a distance of 852.10 feet to a point; thence N. 34° 46' 30" W. a distance of 160.58 feet to a point; thence N. 49° 57' 30" E. a distance of 229.03 feet to a point; thence N. 28° 31' W. a distance of 275.80 feet more or less to a point in the high water mark of Penetanguishene Bay; thence north-westerly, south-westerly and southerly, following the said high water mark 4600 feet more or less to the point of intersection of the said high water mark with a line on a bearing S. 71° 58' W. running through the point of commencement; thence N. 71° 58' E. 200 feet more or less to the point of commencement.

(3151)

31

THE FARM PRODUCTS MARKETING ACT

O. Reg. 144/59.

Tobacco—Plan.

Made—9th July, 1959.

Filed—13th July, 1959.

REGULATIONS MADE UNDER THE FARM PRODUCTS MARKETING ACT

1. Section 6 of Schedule 1 to Ontario Regulations 152/57 is revoked.

2. Clauses *a* and *b* of subsection 1 of section 12 of Schedule 1 to Ontario Regulations 152/57, as remade by regulation 4 of Ontario Regulations 95/59, are revoked and the following substituted therefor:

- (a) the member not required to be elected in accordance with procedures under section 10, 10*a* and 10*b*; and
- (b) such other member not elected under sections 10, 10*a* and 10*b* as may be required to complete the local board.

(3152)

31

THE LIVE STOCK COMMUNITY SALES ACT, 1959

O. Reg. 145/59.

General.

Made—9th July, 1959.

Filed—13th July, 1959.

REGULATIONS MADE UNDER THE LIVE STOCK COMMUNITY SALES ACT, 1959

CLASSES OF COMMUNITY SALES

1. The following classes of community sales are established:

- (a) Class 1, consisting of community sales that have average gross sales of live stock of not more than \$75,000.
- (b) Class 2, consisting of community sales that have average gross sales of live stock of more than \$75,000.

LICENCES

2.—(1) An application for a licence to engage in the business of operating community sales shall be in Form 1.

(2) A licence to engage in the business of operating community sales shall be in Form 2.

(3) The fee for a licence to engage in the business of operating community sales shall accompany the application for the licence or renewal thereof and shall be,

- (a) where the licence is for a period commencing on or after the 1st day of January but before the 1st day of July in any year in respect of a community sale of,
- (i) Class 1, \$200, and
 - (ii) Class 2, \$400;
- (b) where the licence is for a period commencing on or after the 1st day of July in any year in respect of,
- (i) Class 1, \$100, and
 - (ii) Class 2, \$200; and
- (c) where the application is made by the holder of a licence under Ontario Regulations 28/53 and the licence applied for is for a period commencing on or after the 1st day of July, 1959, in respect of a community sale of,
- (i) Class 1, \$87.50, and
 - (ii) Class 2, \$187.50.
- (4) A licence expires with the 31st day of December of the year or part thereof for which it is issued.
- (5) A licence is not transferable.

LICENSING

3.—(1) The Commissioner may refuse to grant a licence where the applicant fails to comply with the Act and these regulations, or for any reason which in the opinion of the Commissioner is sufficient to show that the applicant is not entitled to public confidence in the operation of community sales.

(2) The Commissioner may suspend or revoke or refuse to renew a licence for which the application was made for failure to observe, perform or carry out the provisions of the Act or these regulations or for any reason which in the opinion of the Commissioner is sufficient to show that the applicant is not entitled to public confidence in the operation of community sales.

(3) Any person whose licence was refused, suspended or revoked or was not renewed shall have the right of appeal to the Minister to show cause why such licence should not be refused, suspended or revoked or why such renewal should not be refused, as the case may be, and the Minister, after a hearing at which all persons entitled to be heard have been given an opportunity to make representations in respect of the refusal, suspension or revocation of the licence or the refusal to renew the licence, as the case may be, may require the Commissioner to issue or to reinstate the licence.

ADDITIONAL CONDITIONS FOR LICENSING

4. In addition to the conditions for licensing of operators under section 4 of the Act, every operator shall,

- (a) insure with an insurer licensed under *The Insurance Act* all live stock accepted for sale at each community sale while the live stock remains on the premises, against loss or damage by fire or lightning to the full market value of the live stock;
- (b) provide at least two direct means of egress from each building for the persons on the premises for community sales;
- (c) provide reasonable means of releasing live stock in the event of fire occurring in or threatening any building in which live stock is stabled for a community sale;

- (d) provide means of fighting incipient fires that may occur on the premises;
- (e) notify the Commissioner within five days after the holding of each community sale of the names and addresses of and the amounts owing to each consignor who has not been paid in full for his live stock sold at the community sale;
- (f) provide such information as the Commissioner may require, including audited statements, in respect of the holding of any community sale;
- (g) make a record in respect of his operations showing,
 - (i) the name and address of the consignee, the seller, and the buyer of live stock,
 - (ii) the dates of arrival and departure of all live stock, and
 - (iii) the identification thereof; and
- (h) maintain the records in respect of his operations for a period of not less than twelve months.

BONDING OF OPERATORS

5.—(1) Every operator shall, on or before making application for a licence or renewal thereof, deposit with the Commissioner security in the form of,

- (a) direct and guaranteed securities of the Government of Canada;
- (b) direct and guaranteed securities of the Government of Ontario;
- (c) guaranteed investment certificates of trust companies registered under *The Loan and Trust Corporations Act*;
- (d) debentures of loan corporations registered under *The Loan and Trust Corporations Act*; or
- (e) a surety bond of a guarantee company approved under *The Guarantee Companies Securities Act* in Form 3.

(2) The amount of security provided under subregulation 1 shall be in the case of a community sale of,

- (a) Class 1, \$10,000; and
- (b) Class 2, \$20,000.

6. The security deposited under regulation 5 shall be applicable solely to the unpaid claims of consignors of live stock to the community sale.

7.—(1) Where an operator is in default in making payment to any consignor, the consignor may notify the Commissioner.

(2) Upon receipt of a notice under subregulation 1, or a report from an inspector, that the operator is in default in making payment to a consignor for live stock sold at a community sale, the Commissioner shall give notice to the operator by registered mail of the consignor's claim and require that the claim be paid within five days of the date of mailing of the notice.

(3) Where the Commissioner is satisfied after the expiration of the five-day period that the operator is in default in making the payment referred to in subregulation 1, the Commissioner may realize upon the security and shall, out of the money so obtained, pay the consignor the amount of his claim.

(4) Where more than one consignor notifies the Commissioner of default of an operator under subregulation 1 and the amount of moneys realized upon the security deposited by the operator with the Commissioner is insufficient to pay the claims of the consignors, the Commissioner shall distribute the moneys *pro rata* to all the consignors to whom the operator owes payment for live stock sold at community sales.

(5) Where,

- (a) the operator has deposited with the Commissioner security in the form of securities under clause *a, b, c* or *d* of subregulation 1 of regulation 5; and
- (b) the Commissioner has realized upon the security under subregulation 3,

the Commissioner shall require the operator to deposit such additional security with the Commissioner as may be necessary to comply with regulation 5, and upon the operator depositing additional security, the Commissioner shall return to the operator any money remaining from the sale of securities by the Commissioner after the payment of the claims of the consignors under subregulation 3 or 4.

SANITARY CONDITIONS AND USE OF DISINFECTANTS ON PREMISES

8.—(1) Every operator shall,

- (a) remove manure and refuse from, and clean, the premises of his community sale yard at least 24 hours before any live stock is received therein for sale by public auction; and
- (b) use a disinfectant on the premises after the removal of the manure and refuse therefrom, and after the cleaning thereof, but before any live stock is received therein.

(2) The disinfectant used shall,

- (a) have a phenol coefficient of not less than 3 and shall be mixed with water in the proportion of 2 ounces of the disinfectant to 1 gallon of water; and
- (b) be sprayed at the rate of not less than 1 gallon of the disinfectant to each 800 square feet of surface on every part of floors of stables, pens, passage-ways, loading-platforms, sale-rings, and on all walls or parts thereof with which live stock may come in contact in the community sale-yard.

DUTIES OF VETERINARIANS

9. A veterinarian, in respect of premises to which he is assigned by the Commissioner, shall,

- (a) attend at the premises before the commencement of each community sale;
- (b) determine that the operator maintains in respect of the premises the conditions and facilities mentioned in section 5 of the Act before the commencement of the community sale;
- (c) determine that the operator has not assembled live stock in greater numbers than permitted under section 6 of the Act;
- (d) on examination or inspection of live stock on the premises, determine whether or not any of the live stock is infected with disease;
- (e) where he finds live stock infected with disease,

- (i) in the case of weanling or feeder pigs, or immature calves known as bob calves, infected with a disease, require them to be removed forthwith from the premises,

- (ii) in the case of live stock infected with a disease which a producer having knowledge of its nature and treatment may buy, permit the sale of the live stock subject to the making of an announcement by the operator or the auctioneer at the time the live stock is offered for sale stating that the live stock is infected with the disease, and

- (iii) in the case of all other diseases, permit the sale of the live stock for purposes of slaughter only;

- (f) complete a report on all relevant matters respecting the community sale at the conclusion of each community sale and forward it immediately to the Commissioner;

- (g) at the request of the buyer of any female calf that is over four months but under ten months of age that has not been vaccinated for Brucellosis, vaccinate the calf for Brucellosis;

- (h) in the case of a community sale held within a Brucellosis Control Area, or a Certified Brucellosis-free Area, by an operator who accepts on his premises for community sales cattle originating in such areas only,

- (i) determine whether or not all of the cattle originated in such areas,

- (ii) permit to be assembled for sale cattle that originated in herds that are negative only;

- (i) in the case of a community sale held within a Brucellosis Control Area, or a Certified Brucellosis-free Area, by an operator who has been exempted from complying with requirements for such areas by the Veterinary Director-General, or a community sale held outside such areas,

- (i) where female cattle over 36 months of age, or unvaccinated female cattle over 8 months but under 36 months of age, or unvaccinated bulls over 10 months of age, are sold for delivery to such areas, draw a blood sample from each head of the cattle and forward the sample to a laboratory for purposes of making tests,

- (ii) issue such permits as may be required for entry of such cattle to such areas, and

- (iii) examine vaccination certificates of female cattle under 36 months of age that are sold for delivery to such areas; and

- (j) where he finds any live stock infected with a reportable disease under the *Animal Contagious Diseases Act* (Canada), notify immediately an inspector under that Act and take precautions necessary to prevent spread of the disease.

DUTIES OF INSPECTORS

10. An inspector, in respect of any premises on which community sales are held, shall,

- (a) inspect the premises and the facilities for holding community sales;
- (b) make inquiries in respect of the community sales operations; and
- (c) report to the Commissioner on any matters respecting the holding of the community sales.

TIME OF DELIVERY

11. No operator shall accept on his premises any live stock for sale at a community sale after 9 p.m. on the day of holding of the sale.

CONDITIONS OF ASSEMBLING

12. When live stock is assembled on the premises of an operator, no live stock that shows evidence of disease shall be stabled with other animals in the same area of the premises.

MISCELLANEOUS

13. Ontario Regulations 28/53 and 156/53 are revoked.

14. These regulations come into operation on the day the Act comes into operation.

FORM 1

The Live Stock Community Sales Act, 1959

APPLICATION FOR LICENCE FOR THE OPERATION OF COMMUNITY SALES

To The Live Stock Commissioner,
Parliament Buildings,
Toronto.

.....
(name of applicant)

.....
(address)

applies for a licence for the operation of community sales under *The Live Stock Community Sales Act, 1959*, and the regulations, and in support of this application the following facts are stated:

- 1. Business address of applicant.....
- 2. Name of community sales.....
- 3. Location of community sales premises.....
(lot,
concession, township, county)
- 4. Owner of premises.....
(give name of person, partnership
or corporation and if partnership, give names of all
partners)
- 5. Day of week sale is held.....
- 6. Time sale is scheduled to start.....
- 7. Average gross return per sale during past year.....

Dated at

this.....day of

....., 19.....

.....
(signature of applicant)

by:
(title of official signing)

FORM 2

The Live Stock Community Sales Act, 1959

LICENCE FOR THE OPERATION OF COMMUNITY SALES

Year.....Class.....Lic. No.....

Under *The Live Stock Community Sales Act, 1959*, and the regulations, and subject to the limitations thereof, this licence is issued to

.....
(name)

.....
(address)

to engage in the business of operating community sales

at.....
(location)

This licence expires with the 31st day of December, 19.....

Issued at Toronto, this.....day of....., 19.....

.....
(Live Stock Commissioner)

FORM 3

The Live Stock Community Sales Act, 1959

BOND OF OPERATOR

Bond No..... Amount.....

KNOW ALL MEN BY THESE PRESENTS,

that we.....

of the.....of.....

in the county of.....

hereinafter called the "Principal" and.....

..... hereinafter called the "Surety" are jointly and severally bound unto THE LIVE STOCK COMMISSIONER OF ONTARIO, hereinafter called the "Commissioner" in the sum of.....of lawful money of Canada to be paid unto the Commissioner, his successors or assigns, for which payment well and truly to be made we jointly and severally bind ourselves and our respective heirs, executors, administrators and assigns firmly by these presents.

WHEREAS the Principal has applied for a licence to operate a community sale under *The Live Stock Community Sales Act, 1959* and the regulations made thereunder for the period ending on the..... day of....., 19.....

NOW THEREFORE THE CONDITION OF THIS OBLIGATION is such that if the Principal shall faithfully comply with all the requirements of the Act and the regulations made thereunder respecting payment of obligations to consignors of live stock to the extent provided for in the regulations and shall promptly pay all amounts due to consignors of live stock during the licence year ending on the..... day of....., 19....., then this obligation shall be void but otherwise shall be and remain in full force.

PROVIDED HOWEVER and upon the following express conditions:

- (a) that all liability of the Surety shall cease upon the cancellation or suspension of the licence of the Principal by the Commissioner, but the Principal and Surety shall remain liable hereunder from the effective date of this Bond up to the cancellation or suspension;
- (b) that the Surety may cancel this Bond at any time upon giving sixty days' notice in writing to the Commissioner but the Surety shall be liable hereunder from the effective date of this Bond up to the expiration of the notice of cancellation; and
- (c) that in the event of this Bond being continued by renewal certificate the Surety's liability thereunder shall not be cumulative and shall in no event exceed the penal sum written above or the amount substituted for such penal sum by any subsequent endorsement or renewal certificate.

SEALED with our seals and dated the..... day of....., 19.....

SIGNED, SEALED AND DELIVERED in the presence of: Principal
 Corporate Seal
 Name:.....
 Address:.....
 Guarantee Company

(3153) 31

THE FARM PRODUCTS MARKETING ACT

O. Reg. 146/59.
 Soya-Beans—Plan.
 Made—9th July, 1959.
 Filed—13th July, 1959.

REGULATIONS MADE UNDER THE FARM PRODUCTS MARKETING ACT

- 1. Regulation 2 of Regulations 113 of Consolidated Regulations of Ontario, 1950, as made by regulation 1 of Ontario Regulations 154/54, is revoked and the following substituted therefor:
 - 2. The local board named in Schedule 1 is given all of the powers which are vested in a co-operative corporation incorporated under Part V of *The Corporations Act, 1953*, as amended from time to time.
- 2. Regulations 113 of Consolidated Regulations of Ontario, 1950 are amended by adding thereto the following regulation:
 - 3. The members of the local board named in Schedule 1 shall be deemed to be the shareholders and the directors of the local board in the exercise of the powers vested in the local board under regulation 2.
- 3. Section 1 of Schedule 1 to Regulations 113 of Consolidated Regulations of Ontario, 1950, as remade by regulation 2 of Ontario Regulations 154/54, is revoked and the following substituted therefor:

PLAN

- 1. This plan may be cited as "The Ontario Soya-Bean Growers' Marketing Plan".
- 4. Clause a of section 1a of Schedule 1 to Regulations 113 of Consolidated Regulations of Ontario, 1950, as made by regulation 3 of Ontario Regulations 154/54, is revoked and the following substituted therefor:
 - (a) "producer" means a person engaged in the production of soya-beans in Ontario.
- 5. Schedule 1 to Regulations 113 of Consolidated Regulations of Ontario, 1950 is amended by adding thereto the following section:

APPLICATION OF PLAN

- 1b. This plan applies to the regulating and the controlling of the marketing of soya-beans locally within Ontario.
- 6. Section 3 of Schedule 1 to Regulations 113 of Consolidated Regulations of Ontario, 1950 is revoked and the following substituted therefor:
 - 3. The local board shall consist of fourteen producer-members.
- 7.—(1) Subsection 1 of section 4 of Schedule 1 to Regulations 113 of Consolidated Regulations of Ontario, 1950 is amended by striking out "Growers" in the first line and inserting in lieu thereof "Producers".
 - (2) Subsection 2 of the said section 4 is amended by striking out "growers" in the third line and inserting in lieu thereof "producers".
- 8. Section 5 of Schedule 1 to Regulations 113 of Consolidated Regulations of Ontario, 1950 is amended by striking out "Growers" in the first line and inserting in lieu thereof "Producers".
- 9. Section 7 of Schedule 1 to Regulations 113 of Consolidated Regulations of Ontario, 1950 is amended by striking out "250 growers" in the fifth line and inserting in lieu thereof "200 producers".

10.—(1) Clauses a and b of section 8 of Schedule 1 to Regulations 113 of Consolidated Regulations of Ontario, 1950 are revoked and the following substituted therefor:

- (a) District 1, two members;
- (b) District 2, three members.

(2) Clause e of the said section 8 is revoked and the following substituted therefor:

- (e) District 5, two members.

11. Schedule 1 to Regulations 113 of Consolidated Regulations of Ontario, 1950, is further amended by adding thereto the following sections:

- 9. No person shall be eligible for election to the local board from any district unless he resides within the district.

APPOINTMENTS TO LOCAL BOARD

- 10.—(1) The members elected to the local board shall at its first meeting after the 31st day of March appoint such producer-members as are necessary to complete the local board.
- (2) When a member elected or appointed to the local board dies or resigns before the 31st day of March of the year next following the date of his election or appointment, the members of the local board may appoint a producer-member for the unexpired term.

- (3) Each producer-member appointed a member to the local board under subsection 1 or 2 shall be a producer residing in the district for which he is appointed.

(3154)

31

THE FARM PRODUCTS MARKETING ACT

O. Reg. 147/59.

Soya-Beans—Marketing.
Made—13th July, 1959.
Filed—13th July, 1959.

REGULATIONS MADE BY THE BOARD UNDER THE FARM PRODUCTS MARKETING ACT

MARKETING OF SOYA-BEANS

INTERPRETATION

1. In these regulations,

- (a) "dealer" means a person who purchases from a producer soya-beans for resale or processing;
- (b) "local board" means The Ontario Soya-Bean Growers' Marketing Board;
- (c) "plan" means The Ontario Soya-Bean Growers' Marketing Plan;
- (d) "processing" means cleaning, drying, processing with or without other ingredients or processing or manufacturing of products in whole or in part from soya-beans;
- (e) "processor" means a person engaged in processing soya-beans;
- (f) "producer" means a person engaged in the production of soya-beans in Ontario;
- (g) "soya-beans" means soya-beans produced in Ontario.

APPLICATION

2. These regulations apply to the regulating and the controlling of the marketing of soya-beans locally within Ontario.

LICENCES FOR PRODUCERS

3.—(1) No person shall commence or continue to engage in the production of soya-beans except under the authority of a licence as a producer of soya-beans in Form 1.

(2) Subject to regulation 8, every producer shall be deemed to be the holder of a licence as a producer of soya-beans in Form 1.

LICENCES FOR DEALERS

4.—(1) No person shall commence or continue to engage in the dealing of soya-beans except under the authority of a licence as a dealer in soya-beans.

(2) No licence as a dealer in soya-beans shall be issued except upon application therefor in Form 2.

(3) A licence as a dealer in soya-beans shall be in Form 3.

LICENCES FOR PROCESSORS

5.—(1) No person shall commence or continue to engage in the processing of soya-beans except under the authority of a licence as a processor of soya-beans.

(2) No licence as a processor of soya-beans shall be issued except upon application therefor in Form 4.

(3) A licence as a processor of soya-beans shall be in Form 5.

LICENSING

6.—(1) A licence in Form 3 or Form 5 expires with the 31st day of August next following the date upon which the licence is issued.

(2) A licence shall be issued without charge.

7.—(1) The Board may refuse to grant a licence where the applicant is not qualified by experience, financial responsibility and equipment to engage in properly the business for which the application was made, or for any other reason which the Board may deem proper.

(2) The Board may suspend or revoke or refuse to renew a licence for which the application was made for failure to observe, perform or carry out the provisions of the Act, the regulations, the plan or any order or direction of the Board or the local board.

LICENCE FEES

8.—(1) Every producer shall pay to the local board licence fees at the rate of one-half of 1 cent for each bushel or fraction thereof of soya-beans delivered to a dealer or processor.

(2) The dealer or processor shall deduct the licence fees payable by a producer from the sum of money due to the person from whom the soya-beans were received.

(3) The dealer or processor shall forward the licence fees deducted in any month to the local board not later than the 15th day of the following month.

AUTHORIZATION TO LOCAL BOARD

9.—(1) The Board authorizes the local board to use any class of licence fees and other moneys payable to it, for the purpose of paying the expenses of the local board, carrying out and enforcing the Act and the regulations and carrying out the purposes of the plan.

(2) The Board authorizes the local board to establish a fund in connection with the plan for the payment of any moneys that may be required for the purposes mentioned in subregulation 1.

DELEGATION OF POWERS

10. The Board delegates to the local board the power,

- (a) to require persons engaged in producing or marketing soya-beans to register their names, addresses and occupations with the local board;
- (b) to require persons engaged in producing or marketing soya beans to furnish such information relating to the production or marketing of soya-beans as the Board or local board may determine;
- (c) to appoint persons to inspect the books, records and premises of persons engaged in producing or marketing soya-beans.
- (d) to stimulate, increase and improve the marketing of soya-beans by such means as it may deem proper;

- (e) to co-operate with a marketing board, a local board or a marketing agency of any other province for the purpose of marketing soya-beans; and
- (f) to do such acts and make such orders and issue such directions as are necessary to enforce the due observance and carrying out the provisions of the Act, the regulations and the plan.

NEGOTIATING AGENCY

11.—(1) There shall be a negotiating agency to be known as "The Negotiating Agency for Soya-Beans" of twelve persons appointed annually after the 1st day of May and before the 1st day of August upon the request in writing of the Board, of whom six shall be appointed by the local board, three shall be appointed by the dealers and three shall be appointed by the processors.

(2) Where the local board, or the dealers, or the processors, fail to appoint the persons in accordance with subregulation 1 within seven days of receipt of the request in writing of the Board, the Board may appoint such representatives as are necessary to complete the negotiating agency.

(3) Subject to subregulations 4 and 5, the members of the negotiating agency shall be and remain members until the 31st day of December of the year in which the members were appointed.

(4) Where a member of the negotiating agency dies or resigns or is unavailable to act prior to the expiration of his term of membership, the local board or the processors or the dealers, as the case may be, who appointed him shall appoint a person for the unexpired term of the member who died, resigned or was unavailable to act.

(5) Where the local board or the processors or the dealers, as the case may be, fail to make an appointment under subregulation 4 within seven days after a vacancy occurs, the Board may appoint such persons as are necessary to complete the negotiating agency.

12. The Negotiating Committee for Soya-Beans is empowered to adopt or settle by agreement,

- (a) minimum prices for soya-beans or for any class, variety, grade or size of soya-beans;
- (b) terms, conditions and forms of agreements relating to the producing or marketing of soya-beans; and
- (c) any charges, costs or expenses relating to the production or marketing of soya-beans.

13. A meeting of a negotiating agency may be convened by a notice in writing given by the six members of the negotiating agency appointed by the local board, or by the three members of the negotiating agency appointed by the processors, or by the three members of the negotiating agency appointed by the dealers, to the other members of the negotiating agency at least seven days, but not more than ten days, before the date of the meeting stating the time and the place of the meeting.

ARBITRATION

14.—(1) Where a meeting of the negotiating agency is not held in accordance with the notice in regulation 13, or where a meeting is held and the negotiating agency does not arrive at an agreement respecting all matters which it is empowered to adopt or settle by agreement, on or before the 15th day of September in any year, the matters in dispute may be referred by the Board to an Arbitration Board.

(2) Where the negotiating agency decides before the 15th day of September that an agreement on all matters which it is empowered to adopt or settle by agreement cannot be reached, it shall so notify the Board.

(3) Where the negotiating agency does not arrive at an agreement under subregulation 1 or 2, it may submit in writing to the Board a statement or statements of the matters in dispute.

(4) The Arbitration Board shall consist of three members.

(5) One member may be appointed by the six members of the negotiating agency appointed by the local board, and one other member may be appointed by the six members of the negotiating agency appointed by the dealers and processors.

(6) Where two members are appointed to the Arbitration Board in accordance with subregulation 5, the two members so appointed may appoint a third member to the Arbitration Board, but where the two members fail to agree on the third member within seven days after the Board was notified under subregulation 2, or the 15th day of September, as the case may be, the Board shall appoint the third member.

(7) Where the six members of the negotiating agency appointed by the local board, or the six members of the negotiating agency appointed by the dealers and processors, fail to appoint a member to the Arbitration Board in accordance with subregulation 5 within seven days after the Board was notified under subregulation 2, or the 15th day of September, as the case may be, the Board may appoint such members as are necessary to complete the Arbitration Board.

(8) The Board shall submit to the Arbitration Board any statement or statements of the matters in dispute received from the negotiating agency under subregulation 3.

(9) The Arbitration Board shall meet forthwith after the appointment of the three members thereof and shall make an award in respect of the matters referred to it, or all matters which the negotiating agency is empowered to adopt or settle by agreement, as the case may be.

DEDUCTION OF LICENCE FEES, LEVIES OR CHARGES

15. The Board requires any person who receives any soya-beans from a producer to deduct from the moneys payable to the producer any licence fees, levies or charges payable by the producer to the local board and to forward such licence fees, levies or charges to the local board.

REVOCATION

16. Ontario Regulations 155/54 and 156/54 are revoked.

THE FARM PRODUCTS MARKETING BOARD:

G. F. PERKIN,
Chairman

F. K. B. STEWART,
Secretary

Dated at Toronto, this 13th day of July, 1959.

FORM 1

The Farm Products Marketing Act

LICENCE AS A GROWER OF SOYA-BEANS

Under *The Farm Products Marketing Act* and the regulations, and subject to the limitations thereof, this licence is issued

to
(name)

of
(address)

Issued at Toronto, this day of 19 ..

THE FARM PRODUCTS MARKETING BOARD

.....
Chairman

.....
Secretary

FORM 2

The Farm Products Marketing Act

APPLICATION FOR LICENCE AS A DEALER IN SOYA-BEANS

To The Farm Products Marketing Board:

.....
(name of applicant)

.....
(address)

makes application for a licence as a dealer in soya-beans under *The Farm Products Marketing Act*.

Dated at this day of, 19 ..

.....
(signature of applicant)

FORM 3

The Farm Products Marketing Act

LICENCE AS A DEALER IN SOYA-BEANS

Under *The Farm Products Marketing Act* and the regulations, and subject to the limitations thereof, this licence is issued

to
(name)

of
(address)

This licence expires with the 31st day of August next following the date of issue.

Issued at Toronto, this day of , 19 ..

THE FARM PRODUCTS MARKETING BOARD

.....
Chairman

.....
Secretary

FORM 4

The Farm Products Marketing Act

APPLICATION FOR A LICENCE AS A PROCESSOR OF SOYA-BEANS

To The Farm Products Marketing Board:

.....
(name of applicant)

.....
(address)

makes application for a licence as a processor of soya-beans under *The Farm Products Marketing Act*.

Dated at this day of, 19..

.....
(signature of applicant)

FORM 5

The Farm Products Marketing Act

LICENCE AS A PROCESSOR OF SOYA-BEANS

Under *The Farm Products Marketing Act* and the regulations, and subject to the limitations thereof, this licence is issued

to
(name)

of
(address)

This licence expires with the 31st day of August next following the date of issue.

Issued at Toronto, this day of, 19...

THE FARM PRODUCTS MARKETING BOARD

.....
Chairman

.....
Secretary

Publications Under The Regulations Act

August 8th, 1959

THE GAME AND FISHERIES ACT

O. Reg. 148/59.

Crown Game Preserves.
Made—9th July, 1959.
Filed—13th July, 1959.

REGULATIONS MADE UNDER THE GAME AND FISHERIES ACT

1. Schedule 55 of Appendix B to Ontario Regulations 212/57 is revoked.

(3166)

32

THE GAME AND FISHERIES ACT

O. Reg. 149/59.

Snares.
Made—9th July, 1959.
Filed—13th July, 1959.

REGULATIONS MADE UNDER THE GAME AND FISHERIES ACT

1. No person shall use snares for any purpose in those parts of Ontario described in Schedule 1.

2. No person shall use snares for any purpose during the open season for deer in those parts of Ontario described in Schedule 2.

3. Ontario Regulations 220/51 are revoked.

SCHEDULE 1

1. The counties of:

- (1) Bruce, except the Township of St. Edmunds.
- (2) Carleton.
- (3) Dundas.
- (4) Durham.
- (5) Frontenac, except the townships of Canonto and Palmerston.
- (6) Glengarry.
- (7) Grenville.
- (8) Grey.
- (9) Halton.
- (10) Lanark, except the townships of Darling, Lavant and Pakenham.
- (11) Leeds.
- (12) Lennox and Addington.
- (13) Northumberland.
- (14) Ontario.
- (15) Oxford.
- (16) Peel.
- (17) Peterborough.
- (18) Prescott.
- (19) Prince Edward.
- (20) Russell.
- (21) Stormont.
- (22) Victoria, except the Township of Longford.
- (23) Waterloo.
- (24) Welland.
- (25) York.

SCHEDULE 2

1. The counties of:

- (1) Brant.
- (2) Dufferin.
- (3) Elgin.
- (4) Essex.
- (5) Haldimand.
- (6) Hastings.
- (7) Huron.
- (8) Kent.
- (9) Lambton.
- (10) Lincoln.
- (11) Middlesex.
- (12) Norfolk.
- (13) Perth.
- (14) Renfrew.
- (15) Simcoe.
- (16) Wellington.
- (17) Wentworth.

2. The provisional County of Haliburton.

3. The townships of:

- (1) St. Edmunds, in the County of Bruce.
- (2) Canonto and Palmerston, in the County of Frontenac.
- (3) Darling, Lavant and Pakenham, in the County of Lanark.
- (4) Longford, in the County of Victoria.

4. The territorial districts of:

- (1) Manitoulin.
- (2) Muskoka.
- (3) Nipissing.
- (4) Parry Sound.
- (5) Those parts of the territorial districts of Algoma, Sudbury and Timiskaming lying south of a line described as follows:

Commencing at the intersection of the boundary between Ontario and Quebec with the northerly shore of Lake Timiskaming; thence southerly and westerly along the northerly shore of that lake to the southerly boundary of the geographic Township of Dymond, in the Territorial District of Timiskaming; thence westerly along the southerly boundaries of the geographic townships of Dymond, Hudson, Lundy, Auld, Speight, Banks, and Wallis, to the south-westerly corner of the last-mentioned township; thence southerly along the easterly boundaries of the geographic townships of Brewster and Gamble to the south-easterly corner of the last-mentioned geographic township; thence westerly along the southerly boundaries of the geographic townships of Gamble, Corley, Leckie, and Dufferin, to the south-westerly corner of the last-mentioned geographic township; thence northerly along the westerly boundaries of the geographic townships of Dufferin, North Williams, Leonard, and Tyrrell, to the intersection with the centre line of the highway known as the Elk Lake-Westree Road; thence south-westerly along that centre line to Westree Station on the Canadian National Railways; thence southerly along the centre line of the Canadian National Railways to the southerly boundary of the geographic Township of Hennessy in the Territorial District of Sudbury; thence westerly along the southerly boundaries of the geographic townships of Hennessy and

Inverness to the south-westerly corner of the last-mentioned geographic township; thence southerly along the easterly boundary of the geographic townships of Paudash, Marquette, Battersby, Athlone, and Morse, to the south-easterly corner of the last-mentioned geographic township; thence westerly along the southerly boundaries of the geographic townships of Morse and Dennie, and geographic townships D, H, L, P, T, and X, in the Territorial District of Algoma, to the south-westerly corner of the last-mentioned geographic township; thence northerly along the westerly boundaries of geographic townships of X, Y, Z, and 7Z, to the north-westerly corner of the last-mentioned geographic township; thence westerly along the southerly boundaries of geographic townships 8A, 8B, 8C, 8E, 8F, 8G, 8H, 22 Range 15 and 23 Range 15, in the Territorial District of Sudbury, to the south-westerly corner of the last-mentioned geographic township; thence southerly along the easterly boundary of geographic Township 24, Range 15, in the territorial District of Algoma, to the south-easterly corner thereof; thence westerly and along the southerly boundaries of geographic townships 24, 25, and 26, in Range 15, Home, 28, and 29, in Range 15, and the production of the southerly boundary of the last-mentioned geographic township to its intersection with the southerly production of the boundary between the territorial districts of Algoma and Thunder Bay.

(3167)

32

**THE HOSPITAL SERVICES COMMISSION ACT,
1957**

O. Reg. 150/59.
General.
Made—17th June, 1959.
Approved—9th July, 1959.
Filed—14th July, 1959.

**REGULATIONS MADE BY THE COMMISSION
UNDER
THE HOSPITAL SERVICES COMMISSION ACT,
1957**

1. Clause *f* of subregulation 3 of regulation 5 of Ontario Regulations 197/58, as made by regulation 3 of Ontario Regulations 306/58, is revoked and the following substituted therefor:

(*f*) is an insured person because he is a member of a collector's group other than a group of recipients of municipal unemployment relief or a group of municipal hospital indigents for which a municipality has been designated by the Commission as the collector; or

Dated at Toronto, this 17th day of June, 1959.

HOSPITAL SERVICES COMMISSION
OF ONTARIO:

R. W. IAN URQUHART,
Chairman.

J. B. NEILSON.

(3168)

32

THE HIGHWAY TRAFFIC ACT

O. Reg. 151/59.
Speed Limits in Provincial Parks.
Made—9th July, 1959.
Filed—14th July, 1959.

**REGULATIONS MADE UNDER
THE HIGHWAY TRAFFIC ACT**

1. Regulation 1 of Ontario Regulations 170/56 is revoked and the following substituted therefor:

1. No person shall drive a motor vehicle at a greater rate of speed than 25 miles per hour upon that part of a highway, other than the King's Highway, lying within an area set apart as a provincial park under *The Provincial Parks Act, 1958.*

(3169)

32

THE COUNTY JUDGES ACT

O. Reg. 152/59.
Residence of Judges.
Made—9th July, 1959.
Filed—14th July, 1959.

Copy of an Order-in-Council approved by His Honour the Lieutenant-Governor, dated the 9th day of July, A.D. 1959.

Upon the recommendation of the Honourable the Attorney-General, the Committee of Council advise that pursuant to the provisions of Section 3 of *The County Judges Act* as re-enacted by Section 2 of *The County Judges Amendment Act, 1958*, His Honour Judge Arthur Roy Willmott, a Junior Judge, appointed for the County and District Courts of the Counties and Districts of Ontario, shall reside in County District Number 5, comprising the Counties of Ontario, Victoria, and Haliburton, Northumberland and Durham, Hastings, Prince Edward, Lennox and Addington, and Peterborough.

Certified,

H. A. STEWART,
Clerk, Executive Council.

(3170)

32

THE APPRENTICESHIP ACT

O. Reg. 153/59.
General.
Made—23rd June, 1959.
Approved—9th July, 1959.
Filed—15th July, 1959.

**REGULATIONS MADE BY THE BOARD
UNDER
THE APPRENTICESHIP ACT**

1. Regulation 17 of Ontario Regulations 226/53 is amended by adding thereto the following subregulation:

(2) A renewal to which subregulation 1 does not apply shall not be made unless renewals are made for all previous years for which the holder of the certificate has failed to renew.

2. Clauses *a*, *b*, *c* and *d* of regulation 21 of Ontario Regulations 226/53 are revoked and the following substituted therefor:

- (a) for examination for certificate of qualification.....\$5.00
- (b) for certificate of qualification..... 5.00
- (c) for renewal of certificate of qualification for each year,
 - (i) where the renewal is applied for before the start of the year for which the certificate is renewed . 5.00
 - (ii) where the renewal is applied for after the start of the year for which the certificate is renewed... 7.00
- (d) for duplicate certificate of qualification . . 2.00

INDUSTRY AND LABOUR BOARD:

E. BILLINGTON,
(Chairman).

E. G. GIBB,
(Member),

J. F. NUTLAND,
(Member).

(Seal)

(3180) 32

THE TRAINING SCHOOLS ACT

O. Reg. 154/59.

Liability of Municipalities and Grants for Training Schools.

Made—9th July, 1959.

Filed—15th July, 1959.

REGULATIONS MADE UNDER THE TRAINING SCHOOLS ACT

1. When a boy or girl is sent or admitted to a training school, the municipality to which the boy or girl belongs shall be liable to the Department, in the case of an Ontario training school, and to the society operating the training school, in the case of a private training school, for and shall pay the sum of 90 cents per day towards the cost of maintenance and education of the boy or girl for each day's stay of the boy or girl in the training school.

2. There shall be paid to a society maintaining a private training school, out of moneys appropriated therefor by the Legislature, the sum of \$3.50 per day for each day's stay in the private training school of any boy or girl, less any amount payable under regulation 1 in respect of the boy or girl for that day.

(3181) 32

THE PUBLIC HEALTH ACT

O. Reg. 155/59.

Camps in Unorganized Territory—Sanitary Standards.

Made—22nd May, 1959.

Approved—24th June, 1959.

Filed—15th July, 1959.

REGULATIONS MADE BY THE MINISTER UNDER THE PUBLIC HEALTH ACT

1. Regulation 8 of Ontario Regulations 199/51 is amended by striking out "October" in the third line and inserting in lieu thereof "November".

2. Clause *b* of regulation 10 of Ontario Regulations 199/51 is revoked and the following substituted therefor:

- (b) the walls are tight-fitting and the interior lined with a smooth-surfaced material, and

.

3.—(1) Clause *a* of regulation 11 of Ontario Regulations 199/51 is revoked and the following substituted therefor:

- (a) the walls extend at least 7 feet above floor level.

(2) Subclause iii of clause *e* of the said regulation 11 is revoked and the following substituted therefor:

- (iii) single-tiered.

4. Clause *b* of regulation 12 of Ontario Regulations 199/51 is revoked and the following substituted therefor:

- (b) supply and maintain in a clean and sanitary condition mattresses, blankets, sheets and pillow cases in sufficient quantities.

5. Subclause ii of clause *b* of subregulation 3 of regulation 13 of Ontario Regulations 199/51 is revoked and the following substituted therefor:

- (ii) showers or other means satisfactory to the inspector, and

.

M. B. DYMOND,
Minister of Health.

(3182) 32

THE PUBLIC HEALTH ACT

O. Reg. 156/59.

Camps in Unorganized Territory—General.

Made—5th June, 1959.

Approved—9th July, 1959.

Filed—15th July, 1959.

REGULATIONS MADE BY THE MINISTER UNDER THE PUBLIC HEALTH ACT

1. In these regulations, "principal regulations" means Ontario Regulations 14/44 (C.R.O. 1950, Regs. 482).

2.—(1) Clauses *dd* and *ee* of regulation 1 of the principal regulations, as made by subregulation 3 of regulation 1 of Ontario Regulations 50/52, are revoked and the following substituted therefor:

- (*dd*) "medical arrangement" means an arrangement made by an employer for the medical and surgical care and treatment of his employees, and includes hospital care and treatment for his special employees;

.

- (*ee*) "medical scheme" means a scheme established by an employer for the medical and surgical care and treatment of his employees, and includes hospital care and treatment for his special employees.

(2) Regulation 1 of the principal regulations is amended by adding thereto the following clause:

- (f) "special employee" means an employee who,
 - (i) is not a resident as defined by the regulations under *The Hospital Services Commission Act, 1957*, and
 - (ii) is not entitled to receive insured services under a hospitalization plan administered by or under the authority of the government of another province pursuant to an agreement made by that province with the Government of Canada under the *Hospital Insurance and Diagnostic Services Act (Canada)*.

3. Subregulation 1 of regulation 20 of the principal regulations is revoked and the following substituted therefor:

- (1) Every employer of employees may,
 - (a) enter into a medical contract with a contract physician for the medical and surgical care of his employees; or
 - (b) establish a medical scheme or enter into a medical arrangement;
 but, whether or not any such contract or medical arrangement is entered into or medical scheme is established, the duty of providing,
 - (c) in the case of any employee, medical and surgical care and treatment; and
 - (d) in the case of special employees, for hospital care and treatment,

shall primarily be and remain the responsibility of the employer, subject to the limitations hereinafter set out, whether or not such employees are housed in the camp and whether or not such employees reside in an unorganized district.

4. Item .ii of subclause v of clause b of subregulation 1 of regulation 23a of the principal regulations, as made by regulation 4 of Ontario Regulations 50/52, is revoked and the following substituted therefor:

- (.ii) hospital care and treatment in the case of special employees, and

.

5. Clause c of subregulation 3 of regulation 23f of the principal regulations, as made by regulation 4 of Ontario Regulations 50/52, is revoked and the following substituted therefor:

- (c) the total deductions,
 - (i) in the case of any employee, for medical and surgical care and treatment, and
 - (ii) in the case of special employees, for hospital care and treatment; and

.

6. Regulation 25 of the principal regulations is amended by adding thereto the following subregulation:

- (2) Subregulation 1 does not apply to an employee who is not a special employee.

7. Clauses a, b and c of regulation 26 of the principal regulations are revoked and the following substituted therefor:

(a) Where,

- (i) an employee has been employed for less than three months out of the six months immediately preceding the need for,
 - (.i) medical and surgical care and treatment in the case of any employee, or
 - (.ii) hospital care and treatment in the case of special employees, and
- (ii) the illness and consequent inability to work are the result of a chronic or degenerative disease or of an infection or defect arising prior to the commencement of employment,

the employer shall be responsible to return and pay the cost of return of the employee to the municipality in which he was last resident in Ontario within the meaning of *The Public Hospitals Act, 1957* or, in the event of no such residence existing and the employee being without means, the employer shall be responsible for returning and paying the cost of return of the employee to the place from which he was engaged, and for providing such medical care and treatment and maintenance as the employee may need until he is returned to such municipality or other place.

- (b) Where any employee has been in his employ for three months or more out of the six months immediately preceding the need for medical, surgical or hospital care arising, the employer shall be responsible and liable for providing such care,

- (i) in the case of any employee, medical and surgical care for a period not exceeding thirty days, and

- (ii) in the case of special employees, hospital care and treatment so long as it is medically necessary for a period not exceeding ninety days whether the employee is hospitalized in Ontario or in another province or territory of Canada.

- (c) Where an employee becomes ill and by reason thereof need for medical and surgical care arises within thirty days after the employee has ceased employment with the employer and such illness is proved to have originated or been occasioned during the course of such employment and such employee is an indigent person, the employer shall be responsible and liable for such medical and surgical care of the employee within the period of thirty days after such employee has ceased employment and not afterwards, provided that if the employee had not completed one month's employment in the camp of the operator the employer will have no responsibility after employment ceases.

8. Clause a of subregulation 2 of regulation 28 of the principal regulations, as remade by regulation 1 of Ontario Regulations 200/53, is amended by striking out "or" at the end of subclause ii and by adding thereto the following subclause:

- (iv) cancer, or

.

9. Regulation 30 of the principal regulations is revoked and the following substituted therefor:

30. Any employer who makes any deduction from the wages of his employees,

- (a) in the case of any employee, for medical and surgical care; and
- (b) in the case of a special employee, for medical, surgical or hospital care,

shall be subject to regulations 20 to 29 to the same extent as an employer of employees in a standard camp.

10. Ontario Regulations 287/52 are revoked.

M. B. DYMOND,
Minister of Health.

(3183)

32

THE DRUGLESS PRACTITIONERS ACT

O. Reg. 157/59.

Masseurs.

Made—23rd June, 1959.

Approved—9th July, 1959.

Filed—15th July, 1959.

REGULATIONS MADE BY THE BOARD OF
DIRECTORS OF MASSEURS
UNDER
THE DRUGLESS PRACTITIONERS ACT

1. Clause *b* of regulation 7 of Ontario Regulations 12/55 is amended by striking out "\$10" and inserting in lieu thereof "\$12".

2.—(1) Clause *b* of subregulation 1 of regulation 16 of Ontario Regulations 12/55 is revoked and the following substituted therefor:

(b) is the holder of an Ontario Intermediate Certificate (Grades 9 and 10), or an equivalent certificate as determined by the Minister of Education for Ontario; and

.

(2) Clause *b* of subregulation 3 of the said regulation 16 is revoked and the following substituted therefor:

(b) an Ontario Intermediate Certificate (Grades 9 and 10), or an equivalent certificate as determined by the Minister of Education; and

.

Dated at Toronto this 23rd day of June, 1959.

BOARD OF DIRECTORS OF MASSEURS:

GEORGE A. STOCKWELL, M.B.E.,

A. SARGEANT,

C. C. DENNENAY

EDWARD J. DIXEY

R. GORDON RIDGEWELL

(3184)

32



Publications Under The Regulations Act

August 15th, 1959

THE FARM PRODUCTS MARKETING ACT

O. Reg. 158/59.

Revoking Peaches for Processing—Plan and Pears, Plums and Cherries for Processing—Plan.

Made—16th July, 1959.

Filed—17th July, 1959.

2a. The members of the local board named in Schedule 1 shall be deemed to be the shareholders and the directors of the local board in the exercise of the powers vested in the local board under regulation 2.

(3187)

33

REGULATIONS MADE UNDER THE FARM PRODUCTS MARKETING ACT

1. Ontario Regulations 120/57 and 130/57 are revoked.

(3185)

33

THE FARM PRODUCTS MARKETING ACT

O. Reg. 159/59.

Revoking Peaches for Processing—Marketing Regulations; and Pears, Plums and Cherries for Processing—Marketing Regulations.

Made—17th July, 1959.

Filed—17th July, 1959.

THE AGRICULTURAL ASSOCIATIONS ACT

O. Reg. 161/59.

Designation of Associations.

Made—16th July, 1959.

Filed—17th July, 1959.

REGULATIONS MADE UNDER THE AGRICULTURAL ASSOCIATIONS ACT

1. Schedule A to Ontario Regulations 203/53 is amended by adding thereto the following item:

14. The Strawberry Council of Ontario.

(3188)

33

REGULATIONS MADE BY THE BOARD UNDER THE FARM PRODUCTS MARKETING ACT

1. Ontario Regulations 121/57 and 129/57 are revoked.

THE FARM PRODUCTS MARKETING BOARD:

G. F. PERKIN,
Chairman.

(Seal)

F. K. B. STEWART,
Secretary.

Dated at Toronto, this 17th day of July, 1959.

(3186)

33

THE FARM PRODUCTS MARKETING ACT

O. Reg. 160/59.

Vegetables for Processing—Plan.

Made—16th July, 1959.

Filed—17th July, 1959.

REGULATIONS MADE UNDER THE FARM PRODUCTS MARKETING ACT

1. Regulation 2 of Ontario Regulations 5/58 is revoked and the following substituted therefor:

2. The local board named in Schedule 1 is given all of the powers which are vested in a co-operative corporation incorporated under Part V of *The Corporations Act, 1953*, as amended from time to time.

THE MUNICIPAL ACT

O. Reg. 162/59.

Pension Plans for Municipal Employees.

Made—16th July, 1959.

Filed—17th July, 1959.

REGULATIONS MADE UNDER THE MUNICIPAL ACT

1. These regulations apply to by-laws providing for pensions for employees or any class thereof passed by municipalities and local boards under paragraph 48 of section 386 of the Act.

2. A pension shall be limited to an annuity payable in periodic instalments at least as long as the employee lives and commencing on the retirement date of the employee or, in the case of an employee who is retired on account of sickness or disability, commencing within 31 days after the date he retires, and shall be provided out of payments by the municipality or local board and deductions from the salary, wages or other remuneration of the employee and the interest thereon.

3.—(1) Pension plans shall be,

- (a) by contract with Her Majesty in accordance with the *Government Annuities Act* (Canada); or
- (b) by contract with an insurer licensed under *The Insurance Act*; or
- (c) funded by agreement with a trustee being a trust company incorporated under the laws of Canada or any Province thereof and registered under *The Loan and Trust Corporations Act*; or
- (d) by a combination of any of the methods referred to in clauses a, b and c.

(2) A pension plan under clause *c* of subregulation 1 or a combination of methods which include clause *c* shall, in the written opinion of a qualified actuary, be actuarially sound.

4.—(1) Every employee who is employed when the pension plan comes into effect shall be given the right to elect to join the plan,

- (a) if he is then eligible, within a stipulated time after the plan comes into effect; or
- (b) if he is not then eligible, within a stipulated time after he becomes eligible,

but if such employee does not elect to join the plan within the time stipulated he shall not be entitled to any contributory payment by the municipality or local board under clause *a* of regulation 7.

(2) Subject to subregulation 1, every employee who is eligible, other than an employee who enters the employment after he has reached normal retirement age, shall be required to participate in the pension plan and to continue to participate during his employment.

5. Every pension plan shall require that to be eligible an employee shall be a permanent employee.

PAYMENTS

6.—(1) Each employee participating in the pension plan,

- (a) shall be required to contribute regular payments; and
- (b) may make larger payments than the minimum required by the plan.

(2) Payments shall be calculated as a percentage of the employee's salary or wage.

(3) The percentage referred to in subregulation 2 shall be the same for all employees under the plan.

(4) All payments shall be made through the municipality or local board.

7. Contributing payments to a pension plan by a municipality or local board shall not exceed,

- (a) an amount that will purchase an annuity of \$25 for each completed year of an employee's service prior to the commencement date of the plan, excluding any years of service prior to forty years before the normal retirement age of a male employee and thirty-five years before the normal retirement age of a female employee and including any years absent from his employment while in the service of Her Majesty's Forces; and
- (b) the amount paid by the employee under clause *a* of subregulation 1 of regulation 6 in respect of service after the commencement date of the pension plan.

8. The administrative costs and expenses of a pension plan under clause *c* of subregulation 1 of regulation 3 or, where the pension plan is a combination of methods which include clause *c*, the administrative costs and expenses of the part thereof that is under clause *c* shall be paid out of the moneys contributed to the plan.

CASH WITHDRAWALS

9. Subject to regulation 10, payments to a pension plan shall not be withdrawn, except,

- (a) where an employee leaves the service of the municipality or local board before reaching normal retirement age and the moneys standing to the credit of the employee would

produce at normal retirement date an annuity of less than \$120, the plan shall provide that in that case the employee shall be paid a sum not less than his contributions; or

- (b) where an employee leaves the service of the municipality or local board for the reason that he has become permanently unemployable because of mental or physical disability as established by medical evidence satisfactory to the employer, the plan shall provide that in that case the employee shall be paid the amount standing to his credit, unless he elects to receive a pension commencing in the month after the date he leaves the service of the municipality or local board and computed in the manner provided in regulation 10.

LEAVING SERVICE BEFORE NORMAL RETIREMENT AGE

10. Subject to clause *h* of paragraph 48 of section 386 of the Act, a pension plan shall provide that where an employee leaves the service of a municipality or local board before reaching normal retirement age, he shall receive a paid-up policy providing for such annuity as the funds standing to his credit together with interest thereon will then purchase, commencing on the retirement date and payable in periodic instalments.

PAYMENTS ON DEATH

11.—(1) Where a person dies before his annuity payments commence, his estate shall be entitled to payment in full of his payments to the pension plan together with the payments made by the municipality or local board on his behalf, with interest.

(2) Where a person dies after his annuity payments commence, his beneficiary named under the plan or, if none is named, his estate shall be entitled to payment of the amount or amounts required by the terms of the plan to be payable.

POSTPONED RETIREMENT

12. Where a pension plan provides that an employee may remain in the service of the municipality or local board after attaining normal retirement age, the pension plan shall provide that,

- (a) the employee's service shall be for a period of one year renewable by the municipality or local board for further periods of one year each;
- (b) the pension shall not commence until his actual retirement; and
- (c) the employee may elect that his payments and the contributing payments by the municipality or local board shall cease, or that his payments and the contributing payments shall continue to be made until his service terminates or until the amount at the credit of the employee will provide an annual pension not in excess of 60% of his average annual salary for the preceding three years of his service or \$2,500, whichever is attained the earlier.

ASSIGNMENT

13. Except as provided by clause *h* of paragraph 48 of section 386 of the Act, no pension plan shall permit the assignment or transfer of any annuity or any instalments payable thereunder.

VESTING OF PAYMENTS, DEDUCTIONS AND INTEREST

14. Subject to regulations 9 and 13, all payments of the municipality or local board and an employee, together with interest on the sum of both, shall vest in the employee when paid or earned.

AGREEMENT WITH A TRUSTEE

15. Where a pension plan is provided by agreement with a trustee, the agreement shall provide,

- (a) that the trustee may be removed from office on being given sixty days' written notice with or without cause by action of the municipality or local board that appointed him, which action shall be evidenced by a by-law of the municipality or a resolution of the local board certified to the trustee over the signature of the clerk of the municipality under the Corporate Seal or over the signature of the secretary of the local board and delivered to the trustee;
- (b) that the trustee may resign at any time by giving sixty days' written notice of his resignation to the clerk of the municipality or the secretary of the local board; and
- (c) that the class of securities in which the trustee may invest the trust money shall not include bonds, debentures or other evidence of indebtedness issued or guaranteed by the municipality or local board that appointed him, except when invested in pooled or commingled trust funds.

(3189)

33

THE GAME AND FISHERIES ACT

O. Reg. 163/59.

Pheasant Hunting Preserves.

Made—16th July, 1959.

Filed—17th July, 1959.

REGULATIONS MADE UNDER
THE GAME AND FISHERIES ACT

1.—(1) A licence to own or operate a pheasant hunting preserve shall be in Form 1.

(2) An application for a licence in Form 1 shall be in Form 2.

(3) The fee payable for a licence in Form 1 shall be \$100.

(4) A licence in Form 1 expires with the 31st day of March next following the date of issue.

2.—(1) No licence in Form 1 shall be issued,

(a) where the issuance of the licence would result in more than 600 acres of the land in a concession of a township being licensed, or

(b) for any land which is situate within 1320 feet of a licensed pheasant hunting preserve.

3.—(1) A pheasant hunting preserve shall be not less than 100 acres and not more than 600 acres in area.

(2) Subregulation 1 does not apply to an island wholly owned by the holder of a licence in Form 1 or an Indian reserve.

4. The owner or operator of a pheasant hunting preserve situate in that part of Ontario described in Schedule 1 shall release four pheasants propagated under a licence to propagate or sell pheasant for each three pheasants hunted, killed or destroyed on the preserve and in default of such release, no licence shall be issued to the owner or operator for a period of one year.

5.—(1) Pheasants may be hunted, killed or destroyed on a pheasant hunting preserve during the months of January, February, March, September, October, November and December.

(2) Any regulations under the Act limiting the hours during which pheasants may be hunted, killed or destroyed and limiting the number or sex of pheasants that may be hunted, killed or destroyed in one day or possessed by any person do not apply to pheasants hunted, killed or destroyed on a pheasant hunting preserve.

6.—(1) No person shall remove from a pheasant hunting preserve a pheasant that does not have attached to the underside of a wing a sealed serially numbered wing-tag furnished by the Department.

(2) The fee payable for each wing-tag furnished by the Department is five cents.

7. The holder of a licence in Form 1 shall,

(a) maintain a daily register of names, addresses and hunting licence numbers of all persons hunting on the pheasant hunting preserve, and the number of pheasants removed from the preserve by each of such persons;

(b) retain the daily register for a period of two years following the expiry date of the licence; and

(c) within thirty days following the expiry of the licence make a return in Form 3 to the Department at Toronto.

SCHEDULE 1

Commencing at a point in the southerly boundary of the County of Bruce at the high-water mark of Lake Huron; thence in a general easterly direction along the southerly boundaries of the counties of Bruce and Grey to the easterly boundary of the Township of Proton; thence northerly along the last-mentioned boundary to the Township of Artemesia; thence in a general northerly direction along that boundary to the southerly boundary of the Township of Osprey; thence easterly along the southerly boundaries of the Township of Osprey in the County of Grey and the townships of Nottawasaga, Sunnidale, and Vespra, in the County of Simcoe to the shore of Lake Simcoe; thence easterly, southerly, northerly and westerly along that shore to the northerly boundary of the Township of Brock in the County of Ontario; thence easterly along that boundary to the highway known as "the King's Highway Number 12"; thence southerly along that highway to the highway known as "the King's Highway Number 7"; thence in a general easterly direction along the last-mentioned highway to the easterly boundary of the County of Frontenac; thence southerly along that boundary to the northerly boundary of the Township of North Crosby; thence easterly and southerly along the northerly and easterly boundaries of that township to the northerly shore of Rideau Lake; thence easterly along the northerly shores of Rideau Lake and the Rideau River to the easterly boundary of the County of Grenville; thence southerly along that boundary to the northerly boundary of the County of Dundas; thence easterly along the northerly boundaries of the counties of Dundas, Stormont, and Glengarry, to the south-westerly boundary of the Township of East Hawkesbury; thence easterly and south-easterly along the last-mentioned boundary to the boundary between Ontario and Quebec; thence southerly along the last-mentioned boundary to the boundary between Canada and United States; thence in a general south-westerly and northerly direction along that boundary to the intersection with a line drawn west astronomically from the point of commencement; thence east astronomically to the point of commencement.

FORM 1

The Game and Fisheries Act

Number.....
19....

LICENCE TO OWN OR OPERATE A PHEASANT HUNTING PRESERVE

Under The Game and Fisheries Act and the regulations, and subject to the limitations thereof, this licence is granted to

.....
of.....

to own or operate a pheasant hunting preserve on the following lands:

.....

This licence expires with the 31st day of March next following the date of issue.

F. A. MACDOUGALL,
Deputy Minister.

.....
(Signature of issuer)

.....
(Date)

FORM 2

The Game and Fisheries Act

APPLICATION FOR A LICENCE TO OWN OR OPERATE A PHEASANT HUNTING PRESERVE

Under The Game and Fisheries Act and the regulations, and subject to the limitations thereof

.....
(Print full name, surname preceding)

of.....
Post office address

makes application for a licence to own or operate a pheasant hunting preserve on the following land:

(Part) Lot..... Concession or Plan.....

in the Township of..... County of.....
District of.....

and more particularly described in instrument number
.....for the.....of....., containing.....
acres.

Are pheasants to be propagated by the applicant?
..... Yes No

Are pheasants to be imported by the applicant from outside the Province of Ontario?
..... Yes No

Dated at.....in the.....of.....
this.....day of.....19.....

.....
Signature of applicant

FORM 3

The Game and Fisheries Act

ANNUAL RETURN OF THE HOLDER OF A LICENCE TO OWN OR OPERATE A PHEASANT HUNTING PRESERVE

Name of Licensee.....

Address of Licensee.....

Number of licence expiring with March 31, 19....

Purchases of pheasants by licensee from April 1, 19....
to March 31, 19....

Date	From Whom Purchased	Address	Number of birds

Total number of birds released from April 1, 19....
to March 31, 19....

Total number of birds removed by hunters from Sept. 1, 19.... to March 31, 19....

Aggregate total of the daily register of hunters on the preserve from Sept. 1, 19.... to March 31, 19....

Total number of pheasants not bearing a wing-tag on hand on March 31, 19....

Number of tagged pheasants on hand on March 31, 19....

I certify that the foregoing information is true.

.....
(Signature of Licensee)

(3190)

33

THE FARM PRODUCTS MARKETING ACT

O. Reg. 164/59.
Wheat—Plan.
Made—23rd July, 1959.
Filed—27th July, 1959.

REGULATIONS MADE UNDER THE FARM PRODUCTS MARKETING ACT

1. Regulation 2 of Ontario Regulations 60/58 is revoked and the following substituted therefor:

2. The local board named in Schedule 1 is given all of the powers which are vested in a co-operative corporation incorporated under Part V of The Corporations Act, 1953, as amended from time to time.

3. The members of the local board named in Schedule 1 shall be deemed to be the shareholders and the directors of the local board in the exercise of the powers vested in the local board under regulation 2.

2. Clause a of section 2 of Schedule 1 to Ontario Regulations 60/58 is revoked and the following substituted therefor:

(a) "producer" means a person engaged in the production of wheat.

3. Subsection 2 of section 3 of Schedule 1 to Ontario Regulations 60/58 is revoked.

4. Section 6 of Schedule 1 to Ontario Regulations 60/58 is revoked.

(3207) 33

THE FARM PRODUCTS MARKETING ACT

O. Reg. 165/59.
Wheat—Marketing.
Made—27th July, 1959.
Filed—27th July, 1959.

REGULATIONS MADE BY THE BOARD UNDER THE FARM PRODUCTS MARKETING ACT

INTERPRETATION

1. In these regulations,

- (a) "dealer" means a person who buys wheat from a producer for reselling or for processing;
- (b) "local board" means The Ontario Wheat Producers' Marketing Board;
- (c) "processing" includes cleaning, drying, treating, turning, washing, grinding, rolling, pulverizing, cracking, crimping or distilling, with or without other ingredients or processing or manufacturing articles of food or drink in whole or in part from wheat;
- (d) "processor" means a person engaged in processing wheat;
- (e) "producer" means a person engaged in the production of wheat; and
- (f) "wheat" means wheat of every variety produced in Ontario and includes wheat sold for seed or processing.

APPLICATION OF REGULATIONS

2. These regulations apply to the regulating and controlling of the marketing of wheat locally within Ontario.

EXEMPTION

3. The Board exempts from these regulations,
- (a) wheat used on the farm on which it was produced;
 - (b) wheat sold by a producer directly to another producer for use by him on his farm; and
 - (c) wheat produced for purposes other than sale.

LICENCES FOR PRODUCERS

4.—(1) No person shall commence or continue to engage in the growing of wheat except under the authority of a licence as a producer of wheat in Form 1.

(2) Every producer while not in default of payment of the fees required to be paid under regulation 9 shall be deemed to be the holder of a licence in Form 1.

LICENCES FOR PROCESSORS

5.—(1) No person shall commence or continue to engage in the processing of wheat except under the authority of a licence as a processor of wheat.

(2) No licence as a processor of wheat shall be issued except upon application therefor in Form 2.

(3) A licence as a processor of wheat shall be in Form 3.

LICENCES FOR DEALERS

6.—(1) No person shall commence or continue to engage in the dealing of wheat except under the authority of a licence as a dealer in wheat.

(2) No licence as a dealer in wheat shall be issued except upon application therefor in Form 4.

(3) A licence as a dealer in wheat shall be in Form 5.

LICENSING

7.—(1) A licence in Form 3 or 5 expires with the 30th day of June next following the date on which the licence is issued.

(2) A licence shall be issued without charge.

8.—(1) The Board may refuse to grant a licence where the applicant is not qualified by experience, financial responsibility and equipment to engage in properly the business for which the application was made, or for any other reason which the Board may deem proper.

(2) The Board may suspend or revoke or refuse to renew a licence for which the application was made for failure to observe, perform or carry out the provisions of the Act, the regulations, the plan or any order or direction of the Board or the local board.

LICENCE FEES

9.—(1) Every producer shall pay to the local board licence fees at the rate of one cent for each bushel of wheat delivered to a dealer or a processor.

(2) The dealer or processor shall forward the licence fees deducted under regulation 11 in any month not later than the 15th day of the following month to the local board.

AUTHORIZATION TO LOCAL BOARD

10.—(1) The Board authorizes the local board to use the licence fees and other moneys payable to it for the purpose of paying the expenses of the local board, carrying out and enforcing the Act and the regulations and carrying out the purposes of the plan.

(2) The Board authorizes the local board to establish a fund in connection with the plan for the payment of any moneys that may be required for the purposes mentioned in subregulation 1.

DEDUCTION OF LICENCE FEES, LEVIES OR CHARGES

11. The Board requires any person who receives any wheat from a producer to deduct from the moneys payable to the producer any licence fees, levies or

charges payable by the producer to the local board and to forward such licence fees, levies or charges to the local board.

DELEGATION OF POWERS TO LOCAL BOARD TO
MAKE REGULATIONS

12. The Board delegates to the local board its powers to make regulations with respect to wheat marketed locally within Ontario,

- (a) requiring the furnishing of security or proof of financial responsibility by any person engaged in the marketing of wheat and providing for the administration and disposition of any moneys or securities so furnished;
- (b) subject to regulation 3, providing for the exemption from the regulations under the plan of any class, variety or grade of wheat or any person or class of persons engaged in the producing or marketing of wheat or any class, variety or grade of wheat; and
- (c) providing for the regulating and the controlling of the marketing of wheat.

DELEGATION OF POWERS

13. The Board delegates to the local board the power,

- (a) to require persons engaged in producing or marketing wheat to register their names, addresses and occupations with the local board;
- (b) to require persons engaged in producing or marketing wheat to furnish such information relating to the production or marketing of wheat as the Board or local board may determine;
- (c) to appoint persons to inspect the books, records and premises of persons engaged in producing or marketing wheat;
- (d) to stimulate, increase and improve the marketing of wheat by such means as it may deem proper;
- (e) to co-operate with a marketing board, a local board or a marketing agency of any other province for the purpose of marketing wheat; and
- (f) to do such acts and make such orders and issue such directions as are necessary to enforce the due observance and carrying out the provisions of the Act, the regulations and the plan.

NEGOTIATING AGENCY

14.—(1) There shall be a negotiating agency to be known as "The Negotiating Committee for Wheat" of twelve persons appointed annually after the 1st day of May and before the 15th day of May upon the request in writing of the Board, of whom six shall be appointed by the local board, three shall be appointed by the dealers and three shall be appointed by the processors.

(2) Where the local board, or the dealers, or the processors, fail to appoint the persons in accordance with subregulation 1 within seven days of receipt of the request in writing of the Board, the Board may appoint such representatives as are necessary to complete the negotiating agency.

(3) Subject to subregulations 4 and 5, the members of the negotiating agency shall be and remain members until the 31st day of December of the year in which the members were appointed.

(4) Where a member of the negotiating agency dies or resigns or is unavailable to act prior to the expiration of his term of membership, the local board or the processors or the dealers, as the case may be, who appointed him shall appoint a person for the unexpired term of the member who died, resigned or was unavailable to act.

(5) Where the local board or the processors or the dealers, as the case may be, fail to make an appointment under subregulation 4 within seven days after a vacancy occurs, the Board may appoint such persons as are necessary to complete the negotiating agency.

15. The Negotiating Committee for Wheat is empowered to adopt or settle by agreement,

- (a) minimum prices for wheat, or for any class, variety or grade of wheat, including discounts and premiums respecting the moisture-content of wheat;
- (b) terms, conditions and forms of agreements relating to the producing or marketing of wheat; and
- (c) any charges, costs or expenses relating to the production or marketing of wheat.

16. A meeting of a negotiating agency may be convened by a notice in writing given by the six members of the negotiating agency appointed by the local board or by the three members of the negotiating agency appointed by the processors or by the three members of the negotiating agency appointed by the dealers, to the other members of the negotiating agency at least seven days, but not more than ten days before the date of the meeting stating the time and the place of the meeting.

ARBITRATION

17.—(1) Where a meeting of the negotiating agency is not held in accordance with the notice in regulation 16, or where a meeting is held and the negotiating agency does not arrive at an agreement respecting all matters which it is empowered to adopt or settle by agreement, on or before the 1st day of June in any year, the matters in dispute shall be referred by the Board to an Arbitration Board.

(2) Where the negotiating agency decides before the 1st day of June that an agreement on all matters which it is empowered to adopt or settle by agreement cannot be reached it shall so notify the Board.

(3) Where the negotiating agency does not arrive at an agreement under subregulation 1 or 2 it may submit in writing to the Board a statement of the matters in dispute.

(4) The Arbitration Board shall consist of three members.

(5) One member may be appointed by the six members of the negotiating agency appointed by the local board, and one other member may be appointed by the six members of the negotiating agency appointed by the dealers and the processors.

(6) Where two members are appointed to the Arbitration Board in accordance with subregulation 5, the two members so appointed may appoint a third member to the Arbitration Board but where the two members fail to agree on the third member within seven days after the Board was notified under subregulation 2, or the 1st day of June, as the case may be, the Board shall appoint the third member.

(7) Where the six members of the negotiating agency appointed by the local board, or the six members of the negotiating agency appointed by the dealers and the processors, as the case may be, fail to

appoint a member to the Arbitration Board in accordance with subregulation 5 within seven days after the Board was notified under subregulation 2, or the 1st day of June, as the case may be, the Board shall appoint such members as are necessary to complete the Arbitration Board.

(8) The Board shall submit to the Arbitration Board any statement or statements of the matters in dispute received from the negotiating agency under subregulation 3.

(9) The Arbitration Board shall meet forthwith after the appointment of the three members thereof and shall make an award in respect of the matters referred to it, or all matters which the negotiating agency is empowered to adopt or settle by agreement, as the case may be.

REVOCATION

18. Ontario Regulations 61/58 are revoked.

THE FARM PRODUCTS MARKETING BOARD:

G. F. PERKIN,
Chairman.

(Seal)

F. K. B. STEWART,
Secretary.

Dated at Toronto, this 27th day of July, 1959.

FORM 1

The Farm Products Marketing Act

LICENCE AS A PRODUCER OF WHEAT

Under The Farm Products Marketing Act and the regulations, and subject to the limitations thereof, this licence is issued

to.....
(name)

of.....
(address)

to grow wheat.

Issued at Toronto, this day of , 19 .

THE FARM PRODUCTS MARKETING BOARD

.....
(Chairman)

.....
(Secretary)

FORM 2

The Farm Products Marketing Act

APPLICATION FOR LICENCE AS A PROCESSOR OF WHEAT

To The Farm Products Marketing Board:

.....
(name of applicant)

.....
(address)

makes application for a licence as a processor of wheat under The Farm Products Marketing Act.

Dated at , this day of , 19 .

.....
(signature of applicant)

.....
(where applicant is a corporation or partnership, signature of person authorized to sign)

.....
(office)

FORM 3

The Farm Products Marketing Act

LICENCE AS A PROCESSOR OF WHEAT

Under The Farm Products Marketing Act and the regulations, and subject to the limitations thereof, this licence is issued

to.....
(name)

of.....
(address)

to engage in the processing of wheat.

This licence expires with the 30th day of June next following the date of issue.

Dated at Toronto, this day of , 19 .

THE FARM PRODUCTS MARKETING BOARD

.....
(Chairman)

.....
(Secretary)

FORM 4

The Farm Products Marketing Act

APPLICATION FOR LICENCE AS A DEALER IN WHEAT

To The Farm Products Marketing Board:

.....
(name of applicant)

.....
(address)

makes application for a licence as a dealer in wheat under The Farm Products Marketing Act.

Dated at , this day of , 19 .

.....
(signature of applicant)

FORM 5

The Farm Products Marketing Act

LICENCE AS A DEALER IN WHEAT

Under *The Farm Products Marketing Act* and the regulations, and subject to the limitations thereof, this licence is issued

to.....
(name)

of.....
(address)

to engage in the dealing in wheat.

This licence expires with the 30th day of June next following the date of issue.

Dated at Toronto, this day of , 19 .

THE FARM PRODUCTS MARKETING BOARD

.....
(Chairman)

.....
(Secretary)

(3208)

33

Publications Under The Regulations Act

August 22nd, 1959

THE GAME AND FISHERIES ACT

O. Reg. 166/59.
Hunting Licences.
Made—23rd July, 1959.
Filed—27th July, 1959.

REGULATIONS MADE UNDER THE GAME AND FISHERIES ACT

1. Ontario Regulations 104/56 are amended by adding thereto the following regulation:

3a. An application for a licence in Form 2, 4, 5, 7, 8, 11 or 19, shall be in Form 24 and shall be supported by,

- (a) a hunting licence issued in the name of the applicant;
- (b) evidence that the applicant has been issued a hunting licence by a competent authority in any jurisdiction; or
- (c) a certificate of competence issued by an Instructor in Hunter Training.

2. Ontario Regulations 104/56 are amended by adding thereto the following Form:

FORM 24

The Game and Fisheries Act

19....

APPLICATION FOR HUNTING LICENCE

--	--	--	--	--	--	--	--	--	--

(Family or Surname)—(Print in block letters)

--	--	--	--	--	--	--	--	--	--

(Given or Christian names)

Residence Address
(Street and Number, or Lot, Con-

.....
cession and Township) (City, Town or Village)

.....
(County or District)

Colour of Hair Colour of Eyes.....

Weight.....Lbs. Height.....Ft.Ins.

Date of Birth: Month.....Day.....Year.....

Have you resided in Ontario for the period of twelve consecutive months immediately preceding the date of this application?

Are you the holder of a hunting licence issued in another jurisdiction?
.....

How many years have you hunted?.....

..... (Date) (Signature of Applicant)

3. These regulations come into force on the 1st day of September, 1959.

(3209) 34

THE GAME AND FISHERIES ACT

O. Reg. 167/59.
Hunter-Training Courses.
Made—23rd July, 1959.
Filed—27th July, 1959.

REGULATIONS MADE UNDER THE GAME AND FISHERIES ACT

1. In these regulations, "instructor" means an Instructor in Hunter Training.

2. The Deputy Minister may appoint any person who, in his opinion, is competent to conduct a course of instruction in the safe handling of fire-arms by hunters as an Instructor in Hunter Training.

3.—(1) An instructor shall give such course in the safe handling of fire-arms by hunters as is determined by the Deputy Minister to any person who applies to the instructor therefor.

(2) The course shall be given at such times and in such places as the instructor shall determine.

4. Upon the successful completion of a course, the instructor shall issue a certificate of competence to the candidate.

(3210) 34

THE FOREST FIRES PREVENTION ACT

O. Reg. 168/59.
Fire Districts.
Made—23rd July, 1959.
Filed—27th July, 1959.

REGULATIONS MADE UNDER THE FOREST FIRES PREVENTION ACT

1. Schedule 2 of Appendix A to Ontario Regulations 96/53, as remade by regulation 2 of Ontario Regulations 125/59, is revoked and the following substituted therefor:

SCHEDULE 2

COCHRANE FIRE DISTRICT

In the territorial districts of Cochrane, Timiskaming, and Kenora, and described as follows:

Commencing at a point in the boundary between Ontario and Quebec where it is intersected by the southerly shore of James Bay; thence southerly along that boundary to the north-easterly corner of the geographic Township of Marriott in the Territorial District of Cochrane; thence westerly along the northerly boundaries of the geographic townships of Marriott, Holloway, Harker, and Garrison to the easterly boundary of the geographic Township of McCool; thence northerly along the easterly boundaries of the geographic townships of McCool and Milligan to the north-easterly corner of the last-mentioned township; thence westerly along the northerly boundaries of the geographic townships of Milligan, Warden, Coulson, Wilkie and Walker to the north-westerly corner of the last-mentioned township; thence southerly along the westerly boundary of that township to the north-easterly corner of the geographic Township of Stock; thence westerly along the northerly boundary of that township to the north-westerly corner of that township; thence southerly along the westerly boundaries of the geographic townships of Stock and Bond to the south-westerly corner of the last-mentioned township; thence easterly along the southerly boundary of that township to the north-westerly corner of the geographic Township of Egan in the Territorial District of Cochrane; thence southerly along the westerly boundary of that township to the northerly boundary of the geographic Township of Timmins in the Territorial District of Timiskaming; thence easterly along that boundary to the north-westerly corner of the geographic Township of McEvay; thence southerly along the westerly boundaries of the geographic townships of McEvay and Nordica to the north-easterly corner of the geographic Township of Robertson; thence westerly along the northerly boundary of that township to the north-westerly corner of that township; thence southerly along the westerly boundary of that township to the south-westerly corner of that township; thence westerly along the southerly boundaries of the geographic townships of McNeil, Cleaver, Geikie, Bartlett, Musgrove, Doyle, Childerhose and Pharand to the south-westerly corner of the last-mentioned township; thence northerly along the westerly boundaries of the geographic townships of Pharand, Hillary and Keefer, in the Territorial District of Timiskaming and the geographic townships of Whitesides, Massey, Cote, Byers, Moberly, Wilhelmina, Kirkland, Laidlaw, Sydere, Haggart and Alexandra, in the Territorial District of Cochrane, to the north-westerly corner of the last-mentioned township; thence easterly along the northerly boundary of that township to the north-easterly corner of that township; thence northerly along the westerly boundaries of the geographic townships of Adanac, Homuth, Avon, Pinard and Parliament to the north-westerly corner of the last-mentioned township; thence westerly along the southerly boundary of the geographic Township of Hamlet to the south-westerly corner of that township; thence northerly along the westerly boundaries of the geographic townships of Hamlet, Kilmer and Hogg to the north-westerly corner of the last-mentioned township; thence westerly along the 7th Base Line to the intersection with Ontario Land Surveyor Niven's 1907-8 Meridian; thence northerly along that Meridian and its production north astronomically 245 miles, more or less, to latitude 54 degrees north; thence easterly along that latitude 125 miles, more or less, to the shore of James Bay; thence in a general southerly, south-westerly, easterly and north-easterly direction along that shore to the point of commencement.

(3211)

34

THE GAME AND FISHERIES ACT

O. Reg. 169/59.

Open Season for Grouse, Partridge and Ptarmigan.

Made—23rd July, 1959.

Filed—27th July, 1959.

REGULATIONS MADE UNDER
THE GAME AND FISHERIES ACT

1. Ontario Regulations 31/59 are amended by adding thereto the following regulation:

OPEN SEASON FOR HUNGARIAN PARTRIDGE

2a.—(1) Hungarian partridge may be hunted, killed or destroyed in,

(a) the counties of Elgin, Essex, Haldimand, Kent, Lambton, Lincoln, Middlesex, Norfolk and Welland from the 3rd day of October to the 31st day of October, both inclusive, in the year 1959; and

(b) any other part of Ontario, except the Territorial District of Thunder Bay, from the 19th day of September to the 21st day of November, both inclusive, in the year 1959.

(2) No person shall hunt, kill or destroy in the areas described in subregulation 1 more than eight Hungarian partridge in one day, or have in his possession more than sixteen Hungarian partridge at one time.

(3212)

34

THE INDUSTRIAL STANDARDS ACT

O. Reg. 170/59.

Advisory Committees.

Made—15th July, 1959.

Filed—28th July, 1959.

REGULATIONS MADE BY THE MINISTER
UNDER
THE INDUSTRIAL STANDARDS ACT

1. The Table of Ontario Regulations 117/56, as amended by Ontario Regulations 184/56, 193/56, 226/56, 259/56, 13/57, 49/57, 125/57, 133/57, 149/57, 27/58, 34/58, 58/58, 137/58, 244/58, 269/58, 280/58, 292/58, 305/58, 34/59, 120/59 and 137/59, is further amended by adding thereto the following item:

74	Windsor	Schedule for the barbering industry
----	---------	--

CHARLES DALEY,
Minister of Labour.

July 15, 1959.

(3213)

34

THE INDUSTRIAL STANDARDS ACT

O. Reg. 171/59.
 Schedule for the Barbering Industry—
 Windsor Zone.
 Made—23rd July, 1959.
 Filed—28th July, 1959.

REGULATIONS MADE UPON THE
 RECOMMENDATION OF THE MINISTER
 UNDER
 THE INDUSTRIAL STANDARDS ACT

1. The Schedule appended hereto shall be in force during pleasure within the zone and be binding upon the employers and employees in the industry referred to in the Schedule.

2. Regulations 191 of Consolidated Regulations of Ontario, 1950 are revoked.

3. These regulations come into force on the tenth day after the publication thereof in THE ONTARIO GAZETTE under *The Regulations Act*.

**SCHEDULE FOR THE BARBERING INDUSTRY
 IN THE WINDSOR ZONE**

1. No work shall be performed in the barbering industry in the Windsor zone except in accordance with this Schedule.

INTERPRETATION

2. In this Schedule,

- (a) "holiday" means,
 - (i) Sunday,
 - (ii) New Year's Day,
 - (iii) Good Friday,
 - (iv) Victoria Day,
 - (v) Dominion Day,
 - (vi) Windsor Civic Holiday,
 - (vii) Labour Day,
 - (viii) Thanksgiving Day, and
 - (ix) Christmas Day;
- (b) "week" means the period beginning with Sunday and ending with the Saturday next following, both inclusive.

HOURS OF WORK

3. No person shall perform work in the industry,
- (a) on a holiday;
 - (b) on a Wednesday;
 - (c) for more than 9 hours a day; or
 - (d) before 8 a.m. or after 6 p.m. in a day.

4. Notwithstanding clause *b* of section 3, where a holiday falls on a day in a week other than Sunday, 9 hours of work may be performed between 8 a.m. and 6 p.m. on Wednesday of that week, if the Wednesday is not a holiday.

CLASSIFICATION OF EMPLOYEES

5. The following classification of employees in the industry is established:

Class A—A person who is given full-time employment.

Class B—A person who is given part-time work or casual employment.

MINIMUM RATES OF WAGES

6.—(1) The minimum rate of wages for all work performed in the industry by employees shall be,

- (a) for a Class A employee, 68 per cent of the proceeds from the work performed by him with a minimum rate of wages of \$40 a week; and
- (b) for a Class B employee, 68 per cent of the proceeds from the work performed by him with a minimum rate of wages of \$1 an hour.

(2) The percentages in subsection 1 shall be computed upon the gross receipts for work performed at not less than,

- (a) the minimum charge for each operation established in section 8; or
- (b) the prevailing charge established in the shop for each operation,

whichever is the greater.

7. No deductions shall be made from the minimum rate of wages for,

- (a) materials supplied;
- (b) laundry service; or
- (c) operating expenses of any kind.

MINIMUM CHARGES

8.—(1) The minimum charge for each operation in the industry shall be as follows:

- (a) facial massage, plain 50 cents
- (b) hair-cut or trim for persons 14 years and over 60 cents
- (c) hair-cut for persons under 14 years . . 35 cents
- (d) head-rub 25 cents
- (e) neck-clip for ladies 25 cents
- (f) razor honing 50 cents
- (g) shampoo, plain 50 cents
- (h) shave, not including neck-shave 30 cents
- (i) singe 35 cents

(2) No employer or employee may,

- (a) contract for or accept lower prices than those in subsection 1;
- (b) combine any of the operations named in subsection 1 without charging for each operation in the combination; or
- (c) give any article or premium to the customer without charging the full value of the article or premium.

THE INDUSTRIAL STANDARDS ACT

O. Reg. 172/59.
 Schedule for Millinery Industry—
 Ontario.
 Made—19th June, 1959.
 Approved—23rd July, 1959.
 Filed—28th July, 1959.

**ORDER MADE BY THE BOARD
 UNDER
 THE INDUSTRIAL STANDARDS ACT**

1. Section 5 of the Schedule to Ontario Regulations 44/51 is amended by striking out clause *a* and substituting the following therefor:

- (a) for,
 - (i) New Year's Day,
 - (ii) Labour Day, and
 - (iii) Christmas Day; and

2.—(1) Clause *a* of section 9 of the Schedule to Ontario Regulations 44/51, as amended by subregulation 1 of regulation 2 of Ontario Regulations 126/57, is further amended by striking out sub-clauses i to vi and substituting the following therefor:

- (i) Class A, \$1.82½,
- (ii) Class B, \$1.69½,
- (iii) Class C, \$1.66,
- (iv) Class D, \$1.16,
- (v) Class E, 96 cents, and
- (vi) Class F, 85 cents; and

(2) Clause *b* of section 9 of the Schedule to Ontario Regulations 44/51, as amended by subregulation 2 of regulation 2 of Ontario Regulations 126/57, is further amended by striking out sub-clauses i to vi and substituting the following therefor:

- (i) Class A, \$1.68,
- (ii) Class B, \$1.57½,
- (iii) Class C, \$1.50,
- (iv) Class D, \$1.11,
- (v) Class E, 91 cents, and
- (vi) Class F, 65 cents.

3.—(1) Clause *a* of section 10 of the Schedule to Ontario Regulations 44/51, as amended by subregulation 1 of regulation 3 of Ontario Regulations 126/57, is further amended by striking out sub-clauses i to vi and substituting the following therefor:

- (i) Class A, \$3.65,
- (ii) Class B, \$3.39,
- (iii) Class C, \$3.32,
- (iv) Class D, \$2.32,
- (v) Class E, \$1.92, and
- (vi) Class F, \$1.70.

(2) Clause *b* of section 10 of the Schedule to Ontario Regulations 44/51, as amended by subregulation 2 of regulation 3 of Ontario Regulations 126/57, is further amended by striking out sub-clauses i to vi and substituting the following therefor:

- (i) Class A, \$3.36,
- (ii) Class B, \$3.15,
- (iii) Class C, \$3,
- (iv) Class D, \$2.22,
- (v) Class E, \$1.82, and
- (vi) Class F, \$1.30.

(3) Clause *c* of section 10 of the Schedule to Ontario Regulations 44/51, as amended by subregulation 3 of regulation 3 of Ontario Regulations 126/57, is further amended by striking out sub-clauses i to vi and substituting the following therefor:

- (i) Class A, \$2.73½,
- (ii) Class B, \$2.54,
- (iii) Class C, \$2.49,
- (iv) Class D, \$1.74,
- (v) Class E, \$1.44, and
- (vi) Class F, \$1.27½; and

(4) Clause *d* of section 10 of the Schedule to Ontario Regulations 44/51, as amended by subregulation 4 of regulation 3 of Ontario Regulations 126/57, is further amended by striking out sub-clauses i to vi and substituting the following therefor:

- (i) Class A, \$2.52,
- (ii) Class B, \$2.36,
- (iii) Class C, \$2.25,
- (iv) Class D, \$1.66½,
- (v) Class E, \$1.36, and
- (vi) Class F, 97½ cents.

4. These regulations come into force on the tenth day after the publication thereof in THE ONTARIO GAZETTE under *The Regulations Act*.

We concur
 Advisory Committee for the
 Millinery Industry
 in the Ontario Zone

INDUSTRY AND
 LABOUR BOARD:

MARCUS GOLD
 S. SIMERSON
 ADOLPH HELFAND
 JOSEPH RUTMAN

E. BILLINGTON,
Chairman.
 E. G. GIBB,
Member.
 J. F. NUTLAND,
Member.

Dated at Toronto the 19th day of June, 1959.

(Seal)

THE INDUSTRIAL STANDARDS ACT

O. Reg. 173/59.

Schedule for Electrical Repair-and-Construction Industry—London Zone.
Made—23rd July, 1959.
Filed—28th July, 1959.

REGULATIONS MADE UPON THE RECOMMENDATION OF THE MINISTER UNDER THE INDUSTRIAL STANDARDS ACT

1. The Schedule appended hereto shall be in force during pleasure within the zone and be binding upon the employers and employees in the industry referred to in the Schedule.

2. Ontario Regulations 150/54 are revoked.

3. These regulations come into force on the tenth day after the publication thereof in THE ONTARIO GAZETTE under *The Regulations Act*.

SCHEDULE FOR THE ELECTRICAL REPAIR-AND-CONSTRUCTION INDUSTRY IN THE LONDON ZONE

INTERPRETATION

1. In this Schedule, "holiday" means,

- (a) Saturday;
- (b) Sunday;
- (c) New Year's Day;
- (d) Good Friday;
- (e) Victoria Day;
- (f) Dominion Day;
- (g) London Civic Holiday;
- (h) Labour Day;
- (i) Thanksgiving Day; and
- (j) Christmas Day.

HOURS OF WORK

2. The regular working periods for the industry are,

- (a) a regular working-week consisting of not more than 40 hours of work performed during the regular working-days; and
- (b) a regular working-day consisting of not more than 8 hours of work performed on Monday, Tuesday, Wednesday, Thursday, or Friday, between,
 - (i) 8 a.m. and 5 p.m. where one hour is given for noon recess, or
 - (ii) 8 a.m. and 4.30 p.m. where one-half hour is given for noon recess.

MINIMUM RATES OF WAGES

3. The minimum rate of wages for work performed during a regular working-day shall be,

- (a) to and including the 31st day of December, 1959, \$2.65 an hour; and
- (b) on and after the 1st day of January, 1960, \$2.75 an hour.

OVERTIME WORK

4. Overtime work is work,

- (a) that is not performed during a regular working-day; or
- (b) that is performed on a holiday.

5.—(1) No work shall be performed in the industry on a holiday except,

- (a) in cases of extreme necessity where life or property is jeopardized; or
- (b) on repairs to buildings where the repair work is necessary to prevent the loss of employment to persons who are regularly employed in the buildings.

(2) All work performed under subsection 1 shall be performed only where the advisory committee has issued a permit therefor.

(3) The advisory committee is authorized to issue the permits subject to the terms and conditions of this Schedule.

6. No permit for overtime work shall be issued to any person other than an employer.

RATES OF WAGES FOR OVERTIME WORK

7. The rate of wages for overtime work shall be,

- (a) to and including the 31st day of December, 1959, \$5.30 an hour; and
- (b) on and after the 1st day of January, 1960, \$5.50 an hour.

ADVISORY COMMITTEE

8. The advisory committee is authorized to fix a minimum rate of wages lower than the rate fixed by this Schedule for an individual who is handicapped.

(3216)

34

THE INDUSTRIAL STANDARDS ACT

O. Reg. 174/59.

Schedule for Plumbing and Heating Industry—London Zone.
Made—23rd July, 1959.
Filed—28th July, 1959.

REGULATIONS MADE UPON THE RECOMMENDATION OF THE MINISTER UNDER THE INDUSTRIAL STANDARDS ACT

1. The Schedule appended hereto shall be in force during pleasure within the zone and be binding upon the employers and employees in the industry referred to in the Schedule.

2. Ontario Regulations 181/55 are revoked.

3. These regulations come into force on the tenth day after the publication thereof in THE ONTARIO GAZETTE under *The Regulations Act*.

SCHEDULE FOR THE
PLUMBING AND HEATING INDUSTRY
IN THE LONDON ZONE

INTERPRETATION

1. In this Schedule, "holiday" means,
- (a) Saturday;
 - (b) Sunday;
 - (c) New Year's Day;
 - (d) Good Friday;
 - (e) Victoria Day;
 - (f) Dominion Day;
 - (g) London Civic Holiday;
 - (h) Labour Day;
 - (i) Thanksgiving Day;
 - (j) Christmas Day; and
 - (k) the 26th day of December.

HOURS OF WORK

2. The regular working periods for the industry are,
- (a) a regular working-week consisting of not more than 40 hours of work performed during the regular working-days; and
 - (b) a regular working-day consisting of not more than 8 hours of work performed on Monday, Tuesday, Wednesday, Thursday, or Friday, between 8 a.m. and 5 p.m.

MINIMUM RATE OF WAGES

3. The minimum rate of wages for work performed during a regular working-day shall be \$2.75 an hour.

OVERTIME WORK

4. Overtime work is work,
- (a) that is not performed during a regular working-day; or
 - (b) that is performed on a holiday.

5—(1) No overtime work shall be performed in the industry without a permit from the advisory committee.

(2) The advisory committee is authorized to issue the permits subject to the terms and conditions of this Schedule.

6. No permit for overtime work shall be issued to any person other than an employer.

RATE OF WAGES FOR OVERTIME WORK

7. The rate of wages for overtime work shall be \$5.50 an hour.

ADVISORY COMMITTEE

8. The advisory committee is authorized to fix a minimum rate of wages lower than the rate fixed by this Schedule for an individual who is handicapped.

(3217)

34

THE HIGHWAY TRAFFIC ACT

O. Reg. 175/59.
Demerit Point System.
Made—23rd July, 1959.
Filed—28th July, 1959.

REGULATIONS MADE UNDER
THE HIGHWAY TRAFFIC ACT

1. Subregulation 2 of regulation 16 of Ontario Regulations 285/58, as remade by regulation 3 of Ontario Regulations 11/59, is amended by striking out "August" in the second line and inserting in lieu thereof "October".

(3218)

34

THE HIGHWAY TRAFFIC ACT

O. Reg. 176/59.
General.
Made—23rd July, 1959.
Filed—28th July, 1959.

REGULATIONS MADE UNDER
THE HIGHWAY TRAFFIC ACT

1. Regulation 28 of Ontario Regulations 264/44 (C.R.O. 1950, Regs. 407) is revoked.

(3219)

34

THE HIGHWAY TRAFFIC ACT

O. Reg. 177/59.
General.
Made—23rd July, 1959.
Filed—28th July, 1959.

REGULATIONS MADE UNDER
THE HIGHWAY TRAFFIC ACT

1.—(1) Clause *b* of regulation 45 of Ontario Regulations 264/44 (C.R.O. 1950, Regs. 407), as remade by regulation 1 of Ontario Regulations 188/49, is revoked and the following substituted therefor:

- (b) public vehicles operated in a scheduled service in Ontario within ten miles of their point of entry on the international boundary line between Canada and the United States or operated on chartered trips originating outside Ontario;

(2) Clause *c* of the said regulation 45, as made by regulation 1 of Ontario Regulations 188/49, is revoked and the following substituted therefor:

- (c) trailers and semi-trailers when drawn by commercial motor vehicles registered in Ontario and operated within ten miles of their point of entry on the international boundary line between Canada and the United States.

(3220)

34

Publications Under The Regulations Act

August 29th, 1959

THE LIQUOR CONTROL ACT

O. Reg. 178/59.

General.

Made—28th July, 1959.

Approved—30th July, 1959.

Filed—31st July, 1959.

REGULATIONS MADE BY THE BOARD UNDER THE LIQUOR CONTROL ACT

1. Subregulations 1, 2 and 3 of regulation 6 of Ontario Regulations 4/45 (C.R.O. 1950, Regns. 465), as remade by regulation 1 of Ontario Regulations 74/57, are revoked and the following substituted therefor:

6.—(1) A brewing company which produces beer in Ontario shall pay an annual licence fee of,

(a) \$1500; and

(b) (i) when such production is less than two million gallons, 16½ cents per gallon, or

(ii) when such production exceeds two million gallons, 18½ cents per gallon,

as determined by the final dip of the fermentation tun and recorded in the Dominion Excise Department's Brewers' Daily Record (Form T 238),

less,

(c) an allowance of 5 per cent to compensate for loss in production; and

(d) that part of the licence fee under clause b which is referable to beer exported from the Province of Ontario.

(2) A brewing company which sells beer in the Province of Ontario which has been produced outside of the Province shall pay an annual licence fee of,

(a) \$1,500; and

(b) 18½ cents per gallon of beer sold in the Province of Ontario.

PASSED by the Board this 28th day of July, 1959.

W. H. COLLINGS,
Chief Commissioner.

(Seal)

(3241)

35

THE LIQUOR LICENCE ACT

O. Reg. 179/59.

General.

Made—28th July, 1959.

Approved—30th July, 1959.

Filed—31st July, 1959.

REGULATIONS MADE BY THE BOARD UNDER THE LIQUOR LICENCE ACT

1. In these regulations, "principal Regulations" means Regulations 240 of Consolidated Regulations of Ontario, 1950.

2. Regulation 11 of the principal Regulations is revoked and the following substituted therefor:

11.—(1) All glasses used for the sale of draught beer shall be of clear glass having a content of 10.3 fluid ounces, a height of 5-5/32 inches, a diameter at the rim of 2-25/32 inches, a tide line etched in the glass ½ inches from the top and shall be marked "L.L.B.O." on the base.

(2) Each glass shall be filled with liquid up to the tide line.

3. Clauses a, b and c of subregulation 1 of regulation 46 of the principal Regulations, as amended by regulation 6 of Ontario Regulations 4/57, are revoked and the following substituted therefor:

(a) except where the beer is obtained from The Liquor Control Board of Ontario at a place in Central Ontario or Northern Ontario,

(i) for each glass 15 cents

(ii) for each 12-ounce bottle 28 cents

(iii) for each 22½ ounce bottle 48 cents

(b) where the beer is obtained from the Liquor Control Board of Ontario at a place in Central Ontario,

(i) for each glass 15 cents

(ii) for each 12-ounce bottle 29 cents

(iii) for each 22½ ounce bottle 49 cents

(c) where the beer is obtained from The Liquor Control Board of Ontario in Northern Ontario,

(i) for each glass 15 cents

(ii) for each 12-ounce bottle 29 cents

(iii) for each 22½ ounce bottle 49 cents

and the proportion of freight and carrying charges from the northerly boundary of Central Ontario.

4. Subregulation 1 of regulation 50 of the principal Regulations is revoked and the following substituted therefor:

(1) The fee payable in respect of a banquet or entertainment permit shall be,

(i) \$5 when the liquor obtained thereunder is for a wedding reception,

(ii) \$10 when the liquor obtained thereunder may not be sold either directly or indirectly,

(iii) \$15 when the liquor obtained thereunder may be sold for the retail cost thereof together with a reasonable charge for dispensing.

5. Subregulation 1 of regulation 59 of the principal Regulations is revoked and the following substituted therefor:

(1) The following fees shall be payable in respect of the issue and renewal of each licence and the grant and renewal of each permit:

(a) where the establishment is a hotel or inn,

(i) for a dining lounge licence an amount equal to 10 per cent of the gross value of liquor purchased and the amount indicated in the following table for each gallon of beer purchased:

On first	10,000 gallons	... 10 cents
"	10,001 - 20,000 "	... 11 cents
"	20,001 - 30,000 "	... 13 cents
"	30,001 - 40,000 "	... 14 cents
"	40,001 - 50,000 "	... 16 cents
"	50,001 - 60,000 "	... 17 cents
"	60,001 - 70,000 "	... 18 cents
"	70,001 - 80,000 "	... 20 cents
"	80,001 - 90,000 "	... 21 cents
"	90,001 - 100,000 "	... 22 cents
"	100,001 - 110,000 "	... 24 cents
"	110,001 - 120,000 "	... 25 cents
"	120,001 gallons and over	... 26 cents

with a minimum fee of \$150,

(ii) for a lounge licence an amount equal to 10 per cent of the gross value of liquor purchased and the amount indicated in the following table for each gallon of beer purchased:

On first	10,000 gallons	... 10 cents
"	10,001 - 20,000 "	... 11 cents
"	20,001 - 30,000 "	... 13 cents
"	30,001 - 40,000 "	... 14 cents
"	40,001 - 50,000 "	... 16 cents
"	50,001 - 60,000 "	... 17 cents
"	60,001 - 70,000 "	... 18 cents
"	70,001 - 80,000 "	... 20 cents
"	80,001 - 90,000 "	... 21 cents
"	90,001 - 100,000 "	... 22 cents
"	100,001 - 110,000 "	... 24 cents
"	110,001 - 120,000 "	... 25 cents
"	120,001 gallons and over	... 26 cents

with a minimum fee of \$150,

(iii) for a dining room licence an amount equal to 10 per cent of the gross value of wine purchased and the amount indicated in the following table for each gallon of beer purchased:

On first	10,000 gallons	... 10 cents
"	10,001 - 20,000 "	... 11 cents
"	20,001 - 30,000 "	... 13 cents
"	30,001 - 40,000 "	... 14 cents
"	40,001 - 50,000 "	... 16 cents
"	50,001 - 60,000 "	... 17 cents
"	60,001 - 70,000 "	... 18 cents
"	70,001 - 80,000 "	... 20 cents
"	80,001 - 90,000 "	... 21 cents
"	90,001 - 100,000 "	... 22 cents
"	100,001 - 110,000 "	... 24 cents
"	110,001 - 120,000 "	... 25 cents
"	120,001 gallons and over	... 26 cents

with a minimum fee of \$75 in the case of a summer hotel and \$150 in the case of every other hotel or inn,

(iv) for a public house licence the amount indicated in the following table for each gallon of beer purchased:

On first	10,000 gallons	... 10 cents
"	10,001 - 20,000 "	... 11 cents
"	20,001 - 30,000 "	... 13 cents
"	30,001 - 40,000 "	... 14 cents
"	40,001 - 50,000 "	... 16 cents
"	50,001 - 60,000 "	... 17 cents
"	60,001 - 70,000 "	... 18 cents
"	70,001 - 80,000 "	... 20 cents
"	80,001 - 90,000 "	... 21 cents

On 90,001 - 100,000 "	... 22 cents
" 100,001 - 110,000 "	... 24 cents
" 110,001 - 120,000 "	... 25 cents
" 120,001 gallons and over	... 26 cents

with a minimum fee of \$75 in the case of a summer hotel and \$150 in the case of every other hotel or inn;

(b) where the establishment is a tavern,

(i) for a dining lounge licence an amount equal to 10 per cent of the gross value of liquor purchased and the amount indicated in the following table for each gallon of beer purchased:

On first	10,000 gallons	... 11 cents
"	10,001 - 20,000 "	... 13 cents
"	20,001 - 30,000 "	... 16 cents
"	30,001 - 40,000 "	... 18 cents
"	40,001 - 50,000 "	... 21 cents
"	50,001 - 60,000 "	... 23 cents
"	60,001 - 70,000 "	... 25 cents
"	70,001 - 80,000 "	... 28 cents
"	80,001 - 90,000 "	... 30 cents
"	90,001 - 100,000 "	... 32 cents
"	100,001 - 110,000 "	... 35 cents
"	110,001 - 120,000 "	... 37 cents
"	120,001 gallons and over	... 39 cents

with a minimum fee of \$150,

(ii) for a lounge licence an amount equal to 10 per cent of the gross value of liquor purchased and the amount indicated in the following table for each gallon of beer purchased:

On first	10,000 gallons	... 11 cents
"	10,001 - 20,000 "	... 13 cents
"	20,001 - 30,000 "	... 16 cents
"	30,001 - 40,000 "	... 18 cents
"	40,001 - 50,000 "	... 21 cents
"	50,001 - 60,000 "	... 23 cents
"	60,001 - 70,000 "	... 25 cents
"	70,001 - 80,000 "	... 28 cents
"	80,001 - 90,000 "	... 30 cents
"	90,001 - 100,000 "	... 32 cents
"	100,001 - 110,000 "	... 35 cents
"	110,001 - 120,000 "	... 37 cents
"	120,001 gallons and over	... 39 cents

with a minimum fee of \$150,

(iii) for a dining room licence an amount equal to 10 per cent of the gross value of wine purchased and the amount indicated in the following table for each gallon of beer purchased:

On first	10,000 gallons	... 11 cents
"	10,001 - 20,000 "	... 13 cents
"	20,001 - 30,000 "	... 16 cents
"	30,001 - 40,000 "	... 18 cents
"	40,001 - 50,000 "	... 21 cents
"	50,001 - 60,000 "	... 23 cents
"	60,001 - 70,000 "	... 25 cents
"	70,001 - 80,000 "	... 28 cents
"	80,001 - 90,000 "	... 30 cents
"	90,001 - 100,000 "	... 32 cents
"	100,001 - 110,000 "	... 35 cents
"	110,001 - 120,000 "	... 37 cents
"	120,001 gallons and over	... 39 cents

with a minimum fee of \$75 in the case of a tavern which is operated only during the summer season and \$150 in the case of every other tavern,

(iv) for a public house licence the amount indicated in the following table for each gallon of beer purchased:

On first	10,000 gallons 11 cents
"	10,001 - 20,000 " 13 cents
"	20,001 - 30,000 " 16 cents
"	30,001 - 40,000 " 18 cents
"	40,001 - 50,000 " 21 cents
"	50,001 - 60,000 " 23 cents
"	60,001 - 70,000 " 25 cents
"	70,001 - 80,000 " 28 cents
"	80,001 - 90,000 " 30 cents
"	90,001 - 100,000 " 32 cents
"	100,001 - 110,000 " 35 cents
"	110,001 - 120,000 " 37 cents
"	120,001 gallons and over 39 cents

with a minimum fee of \$75 in the case of a tavern which is operated only during the summer season and \$150 in the case of every other tavern;

(c) where the establishment is a restaurant, for a dining room licence an amount equal to 10 per cent of the gross value of wine purchased and 10 cents for each gallon of beer purchased with a minimum fee of \$150 in the case of a restaurant which is operated only during the summer season and \$300 in the case of every other restaurant;

(d) where the establishment is a public house, for a public house licence the amount indicated in the following table for each gallon of beer purchased:

On first	10,000 gallons 13 cents
"	10,001 - 20,000 " 16 cents
"	20,001 - 30,000 " 19 cents
"	30,001 - 40,000 " 22 cents
"	40,001 - 50,000 " 26 cents
"	50,001 - 60,000 " 29 cents
"	60,001 - 70,000 " 32 cents
"	70,001 - 80,000 " 36 cents
"	80,001 - 90,000 " 39 cents
"	90,001 - 100,000 " 42 cents
"	100,001 - 110,000 " 46 cents
"	110,001 - 120,000 " 49 cents
"	120,001 gallons and over 52 cents

with a minimum fee of \$150;

(e) where the establishment is a club,

(i) for a dining lounge licence an amount equal to 10 per cent of the gross value of liquor purchased and the amount indicated in the following table for each gallon of beer purchased:

On first	10,000 gallons 10 cents
"	10,001 - 20,000 " 11 cents
"	20,001 - 30,000 " 13 cents
"	30,001 - 40,000 " 14 cents
"	40,001 gallons and over 16 cents

with a minimum fee of \$50,

(ii) for a lounge licence an amount equal to 10 per cent of the gross value of liquor purchased and the amount indicated in the following table for each gallon of beer purchased:

On first	10,000 gallons 10 cents
"	10,001 - 20,000 " 11 cents
"	20,001 - 30,000 " 13 cents
"	30,001 - 40,000 " 14 cents
"	40,001 gallons and over 16 cents

with a minimum fee of \$50,

(iii) for a dining room licence an amount equal to 10 per cent of the gross value of wine purchased and the amount indicated in the following table for each gallon of beer purchased:

On first	10,000 gallons 10 cents
"	10,001 - 20,000 " 11 cents
"	20,001 - 30,000 " 13 cents
"	30,001 - 40,000 " 14 cents
"	40,001 gallons and over 16 cents

with a minimum fee of \$50,

(iv) for a public house licence except in respect of a veterans' club or labour club the amount indicated in the following table for each gallon of beer purchased:

On first	10,000 gallons 10 cents
"	10,001 - 20,000 " 11 cents
"	20,001 - 30,000 " 13 cents
"	30,001 - 40,000 " 14 cents
"	40,001 gallons and over 16 cents

with a minimum fee of \$50, and

(v) for a public house licence in respect of a veterans' club or labour club the amount indicated in the following table for each gallon of beer purchased:

On first	10,000 gallons 08 cents
"	10,001 - 20,000 " 10 cents
"	20,001 - 30,000 " 11 cents
"	30,001 - 40,000 " 12 cents
"	40,001 gallons and over 13 cents

with a minimum fee of \$50;

(f) where the establishment is a military mess,

(i) for a dining lounge, a lounge, a dining room or a public house licence an amount equal to 10 per cent of the gross value of spirits and wine purchased and the amount indicated in the following table for each gallon of beer purchased:

On first	10,000 gallons 08 cents
"	10,001 - 20,000 " 10 cents
"	20,001 - 30,000 " 11 cents
"	30,001 - 40,000 " 12 cents
"	40,001 gallons and over 13 cents

with a minimum fee of \$50, and

(ii) for a dining lounge, a lounge, a dining room or a public house licence where the mess is designated under subsection 1 of section 23 of the Act a permit fee of \$25;

(g) where the establishment is a railway car or steamship,

(i) for a dining lounge licence an amount equal to 10 per cent of the gross value of the liquor purchased and the amount indicated in the following table for each gallon of beer purchased:

On first	10,000 gallons 10 cents
"	10,001 - 20,000 " 11 cents
"	20,001 - 30,000 " 13 cents
"	30,001 - 40,000 " 14 cents
"	40,001 gallons and over 16 cents

with a minimum fee of \$50;

(ii) for a lounge licence an amount equal to 10 per cent of the gross value of liquor purchased and the amount indicated in the following table for each gallon of beer purchased:

On first	10,000 gallons 10 cents
"	10,001 - 20,000 " 11 cents
"	20,001 - 30,000 " 13 cents
"	30,001 - 40,000 " 14 cents
"	40,001 gallons and over 16 cents

with a minimum fee of \$50;

- (iii) for a dining room licence an amount equal to 10 per cent of the gross value of wine purchased and the amount indicated in the following table for each gallon of beer purchased:

On first	10,000 gallons	... 10 cents
"	10,001 - 20,000 "	... 11 cents
"	20,001 - 30,000 "	... 13 cents
"	30,001 - 40,000 "	... 14 cents
"	40,001 gallons and over	... 16 cents

with a minimum fee of \$50; and

- (iv) for a public house licence the amount indicated in the following table for each gallon of beer purchased:

On first	10,000 gallons	... 10 cents
"	10,001 - 20,000 "	... 11 cents
"	20,001 - 30,000 "	... 13 cents
"	30,001 - 40,000 "	... 14 cents
"	40,001 gallons and over	... 16 cents

with a minimum fee of \$50.

Made by the Board this 28th day of July, 1959.

W. T. ROBB,
Chairman.

(Seal)

J. M. GILBERTSON,
Member.

(3242)

35

THE FARM PRODUCTS MARKETING ACT

O. Reg. 180/59.
Wheat—Marketing.
Made—6th August, 1959.
Filed—7th August, 1959.

REGULATIONS MADE BY THE BOARD UNDER THE FARM PRODUCTS MARKETING ACT

1. Subregulation 2 of regulation 9 of Ontario Regulations 165/59 is revoked and the following substituted therefor:

- (2) The dealer or processor shall deduct the licence fees payable by a producer from the sum of money due to the person from whom the wheat was received.
- (3) The dealer or processor shall forward to the local board the licence fees deducted in any month not later than the 15th day of the following month.

2. Regulation 11 of Ontario Regulations 165/59 is revoked.

THE FARM PRODUCTS MARKETING BOARD

G. F. PERKIN,
Chairman.

(Seal)

F. K. B. STEWART,
Secretary.

Dated at Toronto, this 6th day of August, 1959.

(3260)

35

THE FARM PRODUCTS MARKETING ACT

O. Reg. 181/59.
Soya Beans—Marketing.
Made—6th August, 1959.
Filed—7th August, 1959.

REGULATIONS MADE BY THE BOARD UNDER THE FARM PRODUCTS MARKETING ACT

1. Regulation 15 of Ontario Regulations 147/59 is revoked.

THE FARM PRODUCTS MARKETING BOARD

G. F. PERKIN,
Chairman.

(Seal)

F. K. B. STEWART,
Secretary.

Dated at Toronto, this 6th day of August, 1959.

(3261)

35

THE FARM PRODUCTS MARKETING ACT

O. Reg. 182/59.
Vegetables for Processing—Marketing.
Made—6th August, 1959.
Filed—7th August, 1959.

REGULATIONS MADE BY THE BOARD UNDER THE FARM PRODUCTS MARKETING ACT

1. Regulation 12 of Ontario Regulations 122/59 is revoked and the following substituted therefor:

- 12.—(1) The Board requires any person who receives any vegetables from a producer to deduct from the moneys payable to the producer any licence fees payable by the producer to the local board and to forward such licence fees to the local board.
- (2) The person who receives any vegetables from a producer shall forward to the local board the licence fees deducted under subregulation 1 in any month not later than the 15th day of the following month.

THE FARM PRODUCTS MARKETING BOARD

G. F. PERKIN,
Chairman.

(Seal)

F. K. B. STEWART,
Secretary.

Dated at Toronto, this 6th day of August, 1959.

(3262)

35

THE PUBLIC HOSPITALS ACT, 1957

O. Reg. 183/59.
Expropriation By-Laws—The Royal
Victoria Hospital of Barrie.
Made—20th July, 1959.
Approved—6th August, 1959.
Filed—13th August, 1959.

REGULATIONS MADE UPON THE RECOMMENDATION OF THE COMMISSION TO THE MINISTER UNDER THE PUBLIC HOSPITALS ACT, 1957

1. By-law No. 7 of The Royal Victoria Hospital of Barrie in Schedule 1 is approved.

SCHEDULE 1

BY-LAW TO ACQUIRE LAND

BY-LAW OF THE ROYAL VICTORIA HOSPITAL
OF BARRIE

BY-LAW NUMBER 7

A By-law to acquire certain lands from
Eleanor Stewart and James Alexander Goldie.

WHEREAS by virtue of Section 7 of *The Public Hospitals Act, 1957*, S.O. 1957, Chapter 98, The Royal Victoria Hospital of Barrie, being a Public Hospital, is empowered to expropriate lands which may be requisite or advantageous to any of the purposes of the hospital;

AND WHEREAS it is deemed expedient for The Royal Victoria Hospital of Barrie to acquire the hereinafter described lands to allow for future expansion of the said hospital and to provide for a recreational area for the nurses' residence located on the hospital grounds;

AND WHEREAS The Royal Victoria Hospital of Barrie requires the hereinafter described lands for the aforementioned purposes and such other lawful purposes as may be from time to time hereinafter appropriate:

BE IT ENACTED as By-law Number 7 of The Royal Victoria Hospital of Barrie that the lands described in Schedule "A" annexed hereto be expropriated in accordance with the provisions of *The Municipal Act, R.S.O. 1950* and amendments thereto for the purposes of The Royal Victoria Hospital of Barrie. And that the Hospital's solicitor be instructed to take all steps necessary to obtain and duly record good title to those lands in the name of this Hospital.

This By-law shall come into force and have effect upon receiving the approval of the Lieutenant-Governor in Council.

DATED at Barrie, Ontario, this 20th day of July, A.D. 1959.

PASSED this 20th day of July, A.D. 1959.

THE ROYAL VICTORIA HOSPITAL OF BARRIE

WM. A. BELL,
Vice-Chairman.

D. S. F. CAMERON,
Secretary-Treasurer.

SCHEDULE "A"

ALL AND SINGULAR that certain parcel or tract of land and premises situate, lying and being in the City of Barrie, in the County of Simcoe in the Province of Ontario and being composed of FIRSTLY, Lot Number Forty-seven (47) according to Registered Plan No. 622 for the said City. AND SECONDLY, part of the Easterly half of Township Lot Number Twenty-three (23) in Concession Five (5) of the said Township of Vespra now in the City of Barrie which parcel is more particularly described as follows: COMMENCING at the North-westerly angle of Lot 47 according to said Plan No. 622. THENCE South 62 degrees and 30 minutes West in the Westerly production of the Northerly limit of said Lot Number 47, 163.23 feet to a wood stake. THENCE South 19 degrees and 19 minutes East 111.74 feet to a wood stake. THENCE North 63 degrees and 42 minutes East along an existing fence line 179.15 feet to a wood stake, in a southerly production of the Westerly limit of said Lot Number 47. THENCE North 27 degrees and 30 minutes West in said production and along the Westerly limit of said lot, 114.42 feet to a wood stake at the place of commencement. Said lands above

firstly and secondly described being the lands shown bordered in red on plan signed by James H. Diamond O.L.S. dated August 14th, 1946, attached to Registered Instrument No. 30093.

AND ALL AND SINGULAR that certain parcel or tract of land and premises situate, lying and being in the City of Barrie, in the County of Simcoe and being composed of that portion of a lane shown on Registered Plans Numbers 394 and 622 for the City of Barrie lying Westerly of the west limit of Hillcrest Avenue shown on Registered Plan No. 622.

(3289)

35

THE FARM PRODUCTS MARKETING ACT

O. Reg. 184/59.

Asparagus—Marketing.

Made—13th August, 1959.

Filed—13th August, 1959.

REGULATIONS MADE BY THE BOARD
UNDER
THE FARM PRODUCTS MARKETING ACT

INTERPRETATION

1. In these regulations,

- (a) "asparagus" means asparagus produced in Ontario which is used by a processor for processing;
- (b) "local board" means The Ontario Asparagus Growers' Marketing Board;
- (c) "processing" means canning, dehydrating, drying, freezing or processing with sugar or sulphur dioxide or any other chemical;
- (d) "processor" means a person engaged in the business of processing of asparagus;
- (e) "producer" means a person engaged in the production of asparagus.

APPLICATION OF REGULATIONS

2. These regulations apply to the regulating and the controlling of the marketing of asparagus locally within Ontario.

LICENCES FOR PROCESSORS

3.—(1) No person shall commence or continue to engage in the processing of asparagus except under the authority of a licence as a processor of asparagus.

(2) No licence as a processor of asparagus shall be issued except upon application therefor in Form 1.

(3) A licence as a processor of asparagus shall be in Form 2.

(4) A licence as a processor of asparagus expires with the 31st day of March next following the date on which the licence is issued.

(5) A licence shall be issued to a processor of asparagus without charge.

4.—(1) The Board may refuse to grant a licence where the applicant is not qualified by experience, financial responsibility and equipment to engage in properly the business of a processor, or for any other reason which the Board may deem proper.

(2) The Board may suspend or revoke or refuse to renew a licence as a processor of asparagus for failure to observe, perform or carry out the provisions of the Act, the regulations, the plan or any order or direction of the Board or the local board or the marketing agency.

(3) Any person whose licence as a processor of asparagus was refused, suspended or revoked or was not renewed, may appear before the Board to show cause why such licence should not be refused, suspended or revoked or why such renewal should not be refused, as the case may be.

DELEGATION OF POWERS

5. The Board delegates to the local board the power,

- (a) to require persons engaged in producing or marketing asparagus to register their names, addresses and occupations with the local board;
- (b) to require persons engaged in producing or marketing asparagus to furnish such information relating to the production or marketing of asparagus as the Board or local board may determine;
- (c) to appoint persons to inspect the books, records and premises of persons engaged in producing or marketing asparagus;
- (d) to stimulate, increase and improve the marketing of asparagus by such means as it may deem proper;
- (e) to co-operate with a marketing board, a local board or a marketing agency of any other province for the purpose of marketing asparagus; and
- (f) to do such acts and make such orders and issue such directions as are necessary to enforce the due observance and carrying out of the provisions of the Act, the regulations and the plan.

DELEGATION TO LOCAL BOARD OF POWERS TO MAKE REGULATIONS

6. The Board delegates to the local board its powers to make regulations with respect to asparagus marketed locally within Ontario,

- (a) providing for the licensing of any or all persons before commencing or continuing to engage in the producing of asparagus;
- (b) prohibiting persons from engaging in the producing of asparagus except under the authority of a licence as a grower of asparagus;
- (c) providing for the refusal to grant a licence as a grower of asparagus where the applicant is not qualified by experience, financial responsibility and equipment to engage in properly the business for which the application was made, or for any other reason which the local board may deem proper;
- (d) providing for the suspension or revocation of, or the refusal to renew, a licence as a grower of asparagus for failure to observe, perform or carry out the provisions of the Act, the regulations, the plan or any order or direction of the local board;
- (e) subject to regulation 7, providing for the right of any person whose licence as a grower of asparagus was refused, suspended or revoked or was not renewed, to show cause why such licence should not be refused, suspended or revoked or why such renewal should not be refused, as the case may be;

(f) providing for the fixing of licence fees payable yearly, half-yearly, quarterly or monthly at different amounts or in instalments from any or all persons producing asparagus and the collecting of the licence fees and the recovering of such licence fees by suit in any court of competent jurisdiction;

(g) prescribing the form of licence as a grower of asparagus; and

(h) subject to regulations 9, 10, 11 and 12, providing for the regulating and the controlling of the marketing of asparagus including the times and places at which asparagus may be marketed.

7. Any person whose licence as a grower of asparagus was refused, suspended or revoked or was not renewed by the local board shall have the right, by way of appeal to the Board, to show cause why such licence should not be refused, suspended or revoked or why such renewal should not be refused, as the case may be, and the Board, after a hearing at which all persons entitled to be heard have been given an opportunity to make representations in respect of the refusal, suspension or revocation of the licence or the refusal to renew the licence, as the case may be, may cause the local board to issue or to reinstate the licence.

AUTHORIZATION TO LOCAL BOARD

8.—(1) The Board authorizes the local board to use any class of licence fees and other moneys payable to it, for the purposes of paying the expenses of the local board, carrying out and enforcing the Act and the regulations and carrying out the purposes of The Ontario Asparagus Growers' Marketing-for-Processing Plan.

(2) The Board authorizes the local board to establish a fund in connection with the plan for the payment of any moneys that may be required for the purposes mentioned in subregulation 1.

MARKETING AGENCY

9.—(1) The Ontario Asparagus Growers' Cooperative Limited is designated the marketing agency by or through which asparagus shall be marketed.

(2) All asparagus shall be marketed by or through the marketing agency.

(3) No person shall market asparagus except by or through the marketing agency.

POWERS OF MARKETING AGENCY

10. The Board vests in the marketing agency the following powers:

- 1. To direct and control, by order or direction, either as principal or agent, the marketing of asparagus including the times and places at which asparagus may be marketed.
- 2. To determine the quantity of each variety, grade and size of asparagus that shall be marketed by each producer.
- 3. To prohibit the marketing of any variety, grade or size of asparagus.
- 4. To impose such service charges as may from time to time be fixed by the local board for the marketing of asparagus.
- 5. To pay to the local board from service charges imposed under item 4 its expenses in carrying out the purposes of the plan.

6. To require the price or prices payable or owing to the producer for asparagus to be paid to the marketing agency.
7. To collect from any person by suit in any court of competent jurisdiction the price or prices or any part thereof of asparagus owing to the producer.
8. To pay to the producers the price or prices for asparagus less service charges imposed under item 4 and less moneys to be paid to the local board for its expenses under item 5 and to fix the times at which or within which such payments shall be made.

SERVICE CHARGES

11. The Board vests in the local board the power to fix from time to time the service charges to be imposed by the marketing agency for the marketing of asparagus.

STATEMENTS TO PRODUCERS

12. Each payment under item 8 of regulation 10 shall be accompanied by a statement showing the grades and quantity of each grade of asparagus sold, the price or prices paid and the particulars of the service charges imposed by the marketing agency.

NEGOTIATING AGENCY

13.—(1) There shall be a negotiating agency to be known as "The Negotiating Committee for Asparagus for Processing", of six persons appointed annually after the 1st day of January and before the 15th day of February upon the request in writing of the Board, of whom three shall be appointed by the local board and three shall be appointed by the processors.

(2) Where the local board or the processors fail to appoint the persons under subregulation 1, the Board shall appoint such persons as are necessary to complete the negotiating agency.

(3) Subject to subregulation 4, the members of the negotiating agency appointed under subregulation 1 shall be and remain members until the 1st day of July of the year in which the members were appointed.

(4) Where a member of the negotiating agency appointed under subregulation 1 dies or resigns or is unavailable to act prior to the expiration of his term of membership, the local board or the processors, as the case may be, who appointed him shall appoint a person for the unexpired term of the member who died, resigned or was unavailable to act.

(5) Where the local board or the processors fail to make an appointment under subregulation 4 within seven days after a vacancy occurs, the Board may appoint such persons as are necessary to complete the negotiating agency.

14.—(1) The Negotiating Committee for Asparagus for Processing is empowered to adopt or settle by agreement in respect of asparagus,

- (a) minimum prices for asparagus or for any class, variety, grade or size of asparagus;
- (b) terms, conditions and forms of agreements relating to the producing or marketing of asparagus; and
- (c) any charges, costs or expenses relating to the production or marketing of asparagus, other than charges by dealers for handling, transporting and selling of asparagus.

15. A meeting of a negotiating agency may be convened by a notice in writing given by the three members of the negotiating agency appointed by the

local board, or by the processors, to the other members of the negotiating agency at least seven days, but not more than ten days, before the date of the meeting stating the time and the place of the meeting.

ARBITRATION

16.—(1) Where a meeting of a negotiating agency is not held in accordance with the notice in regulation 15, or where a meeting is held and the negotiating agency does not arrive at an agreement respecting all matters which it is empowered to adopt or settle by agreement on or before the 1st day of March in any year, the matters in dispute shall be referred by the Board to an Arbitration Board.

(2) Where a negotiating agency decides before the 1st day of March that an agreement on all matters which it is empowered to adopt or settle by agreement cannot be reached, it shall so notify the Board.

(3) Where the negotiating agency does not arrive at an agreement under subregulation 1 or 2, it may submit in writing to the Board a statement or statements of the matters in dispute.

(4) The Arbitration Board shall consist of three members.

(5) One member may be appointed by the three members of the negotiating agency appointed by the local board, and one other member may be appointed by the three members of the negotiating agency appointed by the processors.

(6) Where two members are appointed to the Arbitration Board in accordance with subregulation 5, the two members so appointed may appoint a third member to the Arbitration Board but where the two members fail to agree on the third member within seven days after the Board was notified under subregulation 2, or the 1st day of March, as the case may be, the Board shall appoint the third member.

(7) Where the three members of the negotiating agency appointed by the local board, or the three members of the negotiating agency appointed by the processors, fail to appoint a member to the Arbitration Board in accordance with subregulation 5 within seven days after the Board was notified under subregulation 2, or the 1st day of March, as the case may be, the Board shall appoint such members as are necessary to complete the Arbitration Board.

(8) The Board shall submit to the Arbitration Board any statement or statements of the matters in dispute received from the negotiating agency under subregulation 3.

(9) The Arbitration Board shall meet forthwith after the appointment of the three members thereof and shall make an award in respect of the matters referred to it, or all matters which the negotiating agency is empowered to adopt or settle by agreement, as the case may be.

REVOCATION

17. Ontario Regulations 284/57 are revoked.

THE FARM PRODUCTS MARKETING BOARD

G. F. PERKIN,
Chairman.

(Seal)

F. K. B. STEWART,
Secretary.

Dated at Toronto, this 13th day of August, 1959.

FORM 1

The Farm Products Marketing Act

APPLICATION FOR LICENCE
AS A PROCESSOR OF ASPARAGUS

To The Farm Products Marketing Board:

.....
(name of applicant)

.....
(address)

makes application for a licence as a processor of asparagus under *The Farm Products Marketing Act*.

Dated at , this day of , 19 .

.....
(signature of applicant)

.....
(where applicant is a corporation or partnership, signature of person authorized to sign)

.....
(office)

FORM 2

The Farm Products Marketing Act

LICENCE AS A PROCESSOR OF ASPARAGUS

Under *The Farm Products Marketing Act* and the regulations, and subject to the limitations thereof, this licence is issued

to.....
(name)

of.....
(address)

to engage in the processing of asparagus.

This licence expires with the 31st day of March next following the date of issue.

Issued at Toronto, this day of , 19 .

THE FARM PRODUCTS MARKETING BOARD

.....
(Chairman)

.....
(Secretary)

(3290)

35

Publications Under The Regulations Act

September 5th, 1959

THE HOSPITAL SERVICES COMMISSION ACT, 1957

O. Reg. 185/59.
 General.
 Made—3rd July, 1959.
 Approved—13th August, 1959.
 Filed—17th August, 1959.

REGULATIONS MADE BY THE COMMISSION UNDER THE HOSPITAL SERVICES COMMISSION ACT, 1957

1. Subregulation 2 of regulation 1 of Ontario Regulations 197/58 is revoked and the following substituted therefor:

(2) In Parts I and II of the Act and in these regulations, "hospital" means any hospital that is approved by the Commission to participate in the hospital insurance plan and includes a nursing home approved by the Commission as a health facility for the provision of care to chronically ill patients, but does not include a tuberculosis sanatorium or a hospital or institution for the mentally ill and does not include a home for the aged, an infirmary or other institution, or a nursing home, the purpose of which is the provision of custodial care.

2. Ontario Regulations 197/58 are amended by adding thereto the following regulation:

49a.—(1) Where a resident leaves Ontario to take up residence elsewhere, his benefit period shall extend for the period for which he has paid premiums in advance, but not to exceed three months from the date of his ceasing to be a resident of Ontario.

(2) Notwithstanding subregulation 1, the benefit period of a resident leaving Ontario shall not extend so as to overlap any hospitalization insurance plan coverage.

HOSPITAL SERVICES COMMISSION OF ONTARIO:

R. W. URQUHART,
Chairman.

J. B. NEILSON.

Dated at Toronto, this 3rd day of July, 1959.

(3291) 36

THE PUBLIC HOSPITALS ACT, 1957

O. Reg. 186/59.
 Capital Grants.
 Made—13th August, 1959.
 Filed—17th August, 1959.

REGULATIONS MADE UPON THE RECOMMENDATION OF THE COMMISSION TO THE MINISTER UNDER THE PUBLIC HOSPITALS ACT, 1957

1.—(1) Clause a of regulation 1 of Ontario Regulations 149/58 is amended by striking out "or" at the end of subclause viii and by adding thereto the following subclauses:

- (x) as an operating room or a suite of operating rooms,
- (xi) as a delivery room or a suite of delivery rooms,
- (xii) for examining and treatment rooms in nursing units,
- (xiii) for a dietary department to include,
 - a. kitchens and food preparation areas including formula rooms,
 - b. refrigerated areas and refrigeration equipment,
 - c. day stores but excluding bulk stores,
 - d. dining rooms, cafeterias, snack bars and coffee shops,
 - e. food pantries and serveries in nursing units,
 - f. dietitian's offices,
 - g. dishwashing areas, and
 - h. garbage disposal areas,
- (xiv) for a central supply service to include areas for
 - a. receiving,
 - b. clean-up,
 - c. work space,
 - d. glove preparation,
 - e. sterilization,
 - f. sterile supply storage,
 - g. unsterile supply storage,
 - h. distributing, and
 - i. necessary related office accommodation.

(2) The said regulation 1 is amended by adding thereto the following clauses:

(ee) "central supply service" means a circumscribed area used for the accumulation, preparation, supervision, storage and distribution of medical and surgical supplies to the hospital;

(p) "suite of delivery rooms" means a group of rooms and a corridor within a circumscribed area that is isolated from the rest of the hospital in a manner acceptable to the Commission, used for obstetrical and gynecological operations and deliveries;

(q) "suite of operating rooms" means a group of rooms and a corridor within a circumscribed area that is isolated from the rest of the hospital in a manner acceptable to the Commission, used for surgical operations other than obstetrical operations and deliveries.

2.—(1) Clause *d* of subregulation 2 of regulation 3 of Ontario Regulations 149/58 is revoked and the following substituted therefor:

- (d) an organized out-patient department or any auxiliary-services accommodation mentioned in subclauses i to ix of clause *a* of regulation 1, the capital grant shall not exceed \$1,000 for each bed-unit.

(2) Subregulation 2 of the said regulation 3 is amended by adding thereto the following clause:

- (f) any auxiliary-services accommodation mentioned in subclauses x to xiv of clause *a* of regulation 1, the capital grant shall bear the same relation to \$2,000 for each bed-unit as the cost of the portion of the building project still to be completed after the 31st day of March, 1959, bears to the total cost of the building project when finally determined.

(3) Clause *c* of subregulation 3 of the said regulation 3 is revoked and the following substituted therefor:

- (e) an organized out-patient department or any auxiliary-services accommodation mentioned in subclauses i to ix of clause *a* of regulation 1, the capital grant shall not exceed \$2,000 for each bed-unit.

(4) Subregulation 3 of the said regulation 3 is amended by adding after "and" in the nineteenth line "in the case of" and by adding thereto the following clause:

- (g) any auxiliary-services accommodation mentioned in subclauses x to xiv of clause *a* of regulation 1, the capital grant shall bear the same relation to \$2,000 for each bed-unit as the cost of the portion of the building project still to be completed after the 31st day of March, 1959, bears to the total cost of the building project when finally determined.

3. Ontario Regulations 149/58 are amended by adding thereto the following regulation:

3a.—(1) For the purpose of computing the amount of a capital grant for a suite of delivery rooms or a suite of operating rooms, the suite may be deemed to include change rooms for doctors and nurses if such change rooms lie outside the circumscribed area of the suite but are adjacent to it and open directly into the suite.

(2) No capital grant is payable for a room because it comes within the definition of auxiliary-services accommodation if it contains beds on which a hospital construction bed grant is payable.

4. Regulation 4 of Ontario Regulations 149/58 is amended by adding thereto the following subregulation:

- (2) No tenders shall be called for any proposed new construction, additions or alterations until the plans submitted under subregulation 1 have been approved by the Commission.

THE HOSPITAL SERVICES COMMISSION ACT, 1957

O. Reg. 187/59.

General.

Made—15th July, 1959.

Approved—13th August, 1959.

Filed—17th August, 1959.

REGULATIONS MADE BY THE COMMISSION UNDER THE HOSPITAL SERVICES COMMISSION ACT, 1957

1. Regulation 40 of Ontario Regulations 197/58, as remade by regulation 1 of Ontario Regulations 92/59, is amended by adding thereto the following subregulation:

- (4) Each hospital listed in Schedule 8 is approved until the 30th day of June, 1960 for the purpose of providing such services to insured persons as are provided for in the regulations governing nursing homes approved by the Commission as health facilities for the provision of care to chronically ill patients.

2. Ontario Regulations 197/58 are amended by adding thereto the following schedule:

SCHEDULE 8

NURSING HOMES APPROVED FOR CHRONIC CARE

LOCATION	NAME OF APPROVED NURSING HOME
1. Aurora	Aurora Rest Home
2. Aurora	Cobblestone House
3. Aurora	The Willows Nursing Home
4. Beaverton	Teer Nursing Home
5. Bowmanville	Marnwood Nursing Home
6. Mount Albert	Cooper's Rest Home
7. Peterborough	Balmoral Lodge
8. Peterborough	Kawartha Nursing Home
9. Peterborough	Mrs. Ross Nursing Home
10. Scarborough	Birchcliff Limited
11. Toronto	Anderson Nursing Home
12. Toronto	Bel-Air Nursing Home
13. Toronto	St. Raphael's Nursing Home
14. Trout Creek	Stonehouse Nursing Home
15. Wallaceburg	Lapointe-Fisher Nursing Home

HOSPITAL SERVICES COMMISSION
OF ONTARIO:

R. W. URQUHART,
Chairman.

JOHN G. FULLERTON,
Commissioner.

Dated at Toronto, this 15th day of July, 1959.

**THE HOSPITAL SERVICES COMMISSION
ACT, 1957**

O. Reg. 188/59.

Nursing Homes for Chronic Care.

Made—15th July, 1959.

Approved—13th August, 1959.

Filed—17th August, 1959.

**REGULATIONS MADE BY THE COMMISSION
UNDER
THE HOSPITAL SERVICES COMMISSION ACT,
1957**

NURSING HOMES APPROVED FOR CHRONIC CARE

INTERPRETATION

1. In these regulations,

- (a) "attending physician" means a legally qualified medical practitioner who attends an in-patient in a nursing home approved for chronic care;
- (b) "in-patient" means an in-patient as defined in Ontario Regulations 197/58;
- (c) "insured person" means an insured person as defined in Ontario Regulations 197/58;
- (d) "insured services" means in-patient services as defined in Ontario Regulations 197/58;
- (e) "nursing home approved for chronic care" means a nursing home for the provision of care to chronically ill patients that is approved by the Commission under subregulation 4 of regulation 40 of Ontario Regulations 197/58;
- (f) "prescribed form" means the form prescribed by the Commission for the purpose;
- (g) "standard ward accommodation" means standard ward accommodation as defined in Ontario Regulations 197/58; and
- (h) "supervisor" means the person who has for the time being the direct and actual supervision and control of the nursing care and treatment provided to in-patients in a nursing home approved for chronic care.

2.—(1) The Commission shall not approve a nursing home as a nursing home approved for chronic care unless,

- (a) the home, its location with regard to neighbouring premises and its staff, physical plant, furnishings, facilities and equipment are suitable for the purpose;
- (b) the Commission is satisfied as to the character and fitness of the supervisor and as to the character of the owner;
- (c) in the opinion of the Commission there is a need for accommodation for chronically ill in-patients in the area served by the nursing home for which approval is sought; and
- (d) in the opinion of the Commission the granting of approval is in the best interests of the plan for hospital care insurance and the long-range development of a balanced and integrated systems of hospitals and related health facilities in Ontario.

(2) A nursing home mentioned in subregulation 1 that does not have the facilities for providing the services listed in subclauses iii and v of clause b of

subregulation 3 of regulation 1 of Ontario Regulations 197/58 shall make an arrangement, acceptable to the Commission, for the provision of those services to an insured person by or in a hospital.

(3) Every application for approval as a nursing home approved for chronic care shall be made in writing to the Commission in the prescribed form.

(4) Where the Commission approves an application, it shall issue a certificate of approval in the prescribed form.

3. The standard-ward accommodation in a nursing home approved for chronic care shall not be less than such percentage of the total bed capacity of that nursing home as may be determined from time to time by the Commission.

4.—(1) Every nursing home approved for chronic care shall submit to the Commission for its approval any publication, writing, advertising or other material, including any letterheads or cards, which is intended or likely to attract the attention of the public, and the Commission may refuse to approve any material which, in its opinion, is not in the interest of the public.

(2) Any publication, writing, advertising or other material which the Commission refuses to approve under subregulation 1 shall not be put to use by the nursing home.

5.—(1) If, in the opinion of the Commission, the need for accommodation for chronically ill in-patients still exists in the area served by the nursing home approved for chronic care, and if a standard of patient care and cleanliness acceptable to the Commission is being maintained in the nursing home, the Commission may extend the approval for a further period.

(2) Where an application for the extension of an approval is made, the application shall be made before the 1st day of June in the year in which the approval expires.

6.—(1) Where the office of supervisor of a nursing home approved for chronic care changes hands, or if the ownership changes hands other than by transmission to the executors or administrators of a deceased owner, the approval shall lapse unless it is confirmed by the Commission upon application therefor in the prescribed form.

(2) The Commission may refuse to confirm an approval for any grounds upon which an application for approval may be refused under clause b of subregulation 1 of regulation 2.

INSURED SERVICES

7. Nursing homes approved for chronic care shall provide insured services to insured persons admitted as in-patients in accordance with these regulations.

REPORTS

8. Each nursing home approved for chronic care shall make such reports and returns to the Commission in the prescribed form as required by the Commission concerning insured persons and insured services provided to insured persons.

ADMISSION AND DISCHARGE OF PATIENTS

9.—(1) An insured person may be admitted to a nursing home approved for chronic care only on an order signed by a legally qualified medical practitioner, written in the prescribed form which shall include,

- (a) the certificate of the medical practitioner that the insured person is chronically ill with the diagnosis of the illness; and

(b) the medical practitioner's opinion that it is medically necessary for the insured person to be admitted as an in-patient for chronic care.

(2) The prescribed form mentioned in subregulation 1 shall be delivered to the supervisor of the nursing home prior to or at the time of the patient's admission to the nursing home.

(3) The supervisor shall retain the prescribed form as a part of the medical case record of the insured person.

(4) A nursing home approved for chronic care shall not admit an insured person without the prescribed form mentioned in subregulation 1.

10.—(1) When an insured person is admitted to a nursing home approved for chronic care, he shall give the name and address of a relative or friend to be notified under subregulation 2.

(2) The attending physician shall notify the supervisor when he believes that the relative or friend should be present at the nursing home with a patient and the supervisor shall forthwith so notify the relative or friend.

11. A nursing home approved for chronic care shall not admit more in-patients than the number for which it is approved.

12.—(1) As soon as the attending physician is of the opinion that an insured person under his care no longer requires to remain for medical reasons in the nursing home approved for chronic care, the physician shall order the patient to be discharged from the nursing home forthwith.

(2) An insured person shall be deemed to be discharged when the attending physician writes the order under subregulation 1 and communicates it to the patient.

STAFF

13.—(1) Every nursing home approved for chronic care shall have at all times a supervisor who is registered under *The Nurses Registration Act, 1951* or a person whose qualifications are acceptable to the Commission.

(2) The staff of a nursing home approved for chronic care shall consist of such nurses, servants and other employees as are necessary, in the opinion of the Commission, to give adequate nursing care to the number of in-patients for which it is approved.

REGISTER OF PATIENTS

14.—(1) A nursing home approved for chronic care shall keep a register of patients in a bound book.

(2) When a patient is admitted to a nursing home approved for chronic care, the patient shall be assigned a register number and the following information shall be entered in the register:

- (a) register number;
- (b) name;
- (c) address;
- (d) age;
- (e) sex;
- (f) attending physician;
- (g) admission diagnosis;
- (h) date of admission;

(i) date of discharge, transfer to another institution, or death.

(3) The register number shall be issued by,

(a) assigning the number "one" to the first patient admitted in the year and thereafter assigning numbers in order of admission; and

(b) adding after the number given in clause a a virgule and the last two digits of the number of the year in which it was issued.

15.—(1) An in-patient shall retain the same register number until he is discharged from the nursing home for chronic care.

(2) All records relating to the patient shall bear the register number.

ORDERS FOR TREATMENT

16.—(1) All orders for treatment shall be,

(a) in writing,

(i) on a paper attached to the medical record of the patient, or

(ii) in a book designated for physician's orders; and

(b) dated and signed by an attending physician or a medical practitioner authorized by him,

but an attending physician or a medical practitioner authorized by him may dictate by telephone orders for treatment to the supervisor or to a registered nurse designated by the supervisor.

(2) The person to whom the order has been dictated shall transcribe and sign it and endorse thereon the name of the medical practitioner and the date and time of receiving the order.

(3) When a medical practitioner has dictated an order by telephone, he shall sign the order on his first visit to the nursing home thereafter.

CASE RECORDS

17.—(1) A nursing home approved for chronic care shall maintain a medical case record for each insured person who is an in-patient to include,

(a) identification;

(b) the admitting physician's admission order, certificate and diagnosis;

(c) orders of the attending physician for treatment;

(d) progress notes;

(e) reports of any laboratory or other examinations performed on or for the patient;

(f) final diagnosis if the patient is discharged;

(g) if the patient died in the nursing home, a copy of the death certificate; and

(h) a note indicating where the report of a *post mortem* examination is filed if such an examination was made on the body of the patient.

(2) A person who makes any part of a record listed under subregulation 1 shall deliver that part to the supervisor.

18.—(1) The supervisor shall be responsible for the safekeeping of all medical case records relating to insured persons who are or were in-patients in the nursing home approved for chronic care.

(2) The medical case record of an insured person shall be retained by the nursing home for at least four years after the date of discharge of the person from the nursing home or of his death in the nursing home, as the case may be.

19. When a patient dies, the attending physician shall complete the prescribed form of death certificate and deliver a copy of it to the supervisor for the medical record of the patient.

20. When a medical practitioner performs a *post mortem* examination on the body of a patient who dies in a nursing home, he shall make and sign a report of the examination and inform the supervisor of where the report is filed.

21.—(1) Subject to subregulations 2 and 3, the owner or the supervisor shall not permit any person to remove, inspect or receive information from the medical record of an in-patient.

(2) Subregulation 1 shall not apply to,

- (a) a person with a process issued out of an Ontario court ordering the removing, the inspecting of or receiving of information from a medical record; or
- (b) a person authorized under clause *j* of subsection 1 of section 14 of the Act.

(3) The owner or supervisor may permit,

- (a) the attending physician;
- (b) the superintendent of a hospital who makes a written request;
- (c) a person who presents a written request signed by,
 - (i) the patient, or
 - (ii) the personal representative of a former patient, deceased;
- (d) a person with a written direction from the Deputy Minister of Veterans Affairs (Canada) or some person designated by him when the patient is a member or ex-member of Her Majesty's military, naval or air force of Canada; or

(e) the Director of the Division of Medical Statistics of the Department of Health,

to inspect and receive information from a medical record.

HOSPITAL SERVICES COMMISSION
OF ONTARIO:

R. W. URQUHART,
Chairman.

JOHN G. FULLERTON,
Vice-Chairman.

Dated at Toronto, this 15th day of July, 1959.

(3294)

36

THE MILK INDUSTRY ACT, 1957

O. Reg. 189/59.

Fluid Milk—General.

Made—6th August, 1959.

Approved—13th August, 1959.

Filed—17th August, 1959.

REGULATIONS MADE BY THE BOARD UNDER THE MILK INDUSTRY ACT, 1957

1. Subregulation 3 of regulation 17 of Ontario Regulations 276/58 is revoked and the following substituted therefor:

(3) A farm bulk tank in a milk house other than a farm bulk tank installed on an island shall be at least six inches above the floor of the milk house, but in the case of a tank with a rounded bottom the lowest part of the tank may be not less than four inches above the floor.

(4) Where a farm bulk tank is installed on an island,

(a) the island shall be of concrete and shall extend at least two inches above the floor of the milk house;

(b) the island shall be of such size that the tank upon installation thereof extends at least one inch beyond the edges of the island on each side;

(c) the top surface of the island shall be level; and

(d) the top surface and all side surfaces of the island shall be coated with a layer of waterproof material that hardens without cracking and provides a seal against water entering between the tank and the island.

THE MILK INDUSTRY BOARD OF ONTARIO:

A. B. CURREY,
Chairman.

(Seal)

A. P. CLARK,
Secretary.

Dated at Toronto, this 6th day of August, 1959.

(3295)

36



Publications Under The Regulations Act

September 12th, 1959

THE HIGHWAY TRAFFIC ACT

O. Reg. 190/59.

Signs.

Made—13th August, 1959.

Filed—18th August, 1959.

REGULATIONS MADE UNDER THE HIGHWAY TRAFFIC ACT

1. Regulation 1 of Ontario Regulations 139/56 is revoked and the following substituted therefor:

- 1.—(1) A speed limit sign shall be not less than 18 inches in width and 30 inches in height and shall bear the words "MAXIMUM SPEED" or, subject to subregulation 4, "SPEED LIMIT", followed by the prescribed maximum rate of speed in numerals in miles per hour.
- (2) All markings shall be in black on a background of white retro-reflective material.
- (3) The numerals indicating the prescribed maximum rate of speed shall be not less than 10 inches in height and,
- (a) where the sign bears the words "SPEED LIMIT", the letters thereof shall be not less than 5 inches in height; and
- (b) where the sign bears the words "MAXIMUM SPEED", the letters thereof shall be not less than 4 inches in height.
- (4) A speed limit sign bearing the words "SPEED LIMIT", is not valid on and after the 31st day of August, 1964, and no such speed limit sign shall be erected on or after the 31st day of August, 1960.

(3317)

37

THE PHARMACY ACT, 1953

O. Reg. 191/59.

Registration and Apprenticeship.

Made—1st June, 1959.

Approved—13th August, 1959.

Filed—18th August, 1959.

REGULATIONS MADE BY THE COUNCIL UNDER THE PHARMACY ACT, 1953

REGISTRATION AS PHARMACEUTICAL CHEMISTS

1. An applicant for registration as a pharmaceutical chemist shall have resided in Ontario during the six months preceding the application.

PART I

APPRENTICES

2. This Part applies to apprentices.

3. In this Part, "preceptor" means a pharmaceutical chemist registered under the Act to whom an apprentice is indentured.

4. An apprentice shall be at least fifteen years of age and shall file with the registrar,

- (a) an application for registration in Form 1;

(b) evidence showing that he has obtained the required standing in the subjects prescribed by the University of Toronto for entrance to the course leading to the Degree of Bachelor of Science in Pharmacy;

(c) a contract of apprenticeship with a preceptor in Form 2;

(d) a certificate of the preceptor in Form 3; and

(e) the prescribed fee.

5.—(1) An apprentice shall serve under a contract of apprenticeship in Form 2 with a pharmaceutical chemist for a term of eighteen months of which not less than twelve months shall be served consecutively.

(2) The term of apprenticeship may be served either before or after the required academic course of study, but no time served by an apprentice concurrently with his participation in the academic course shall count as service of apprenticeship for the purpose of this regulation.

6. The council may terminate a contract of apprenticeship where, in its opinion, the standard of performance under clause 1 or 3 of the contract is not sufficient for an effective apprenticeship training.

7.—(1) Registration of an apprentice shall lapse if he fails,

(a) to commence the courses of study leading to the Degree of Bachelor of Science in Pharmacy of the University of Toronto within three years after registration; or

(b) to attend such courses of study for two consecutive years after having commenced them.

(2) Where the registration of an apprentice has lapsed by reason of accident, or illness, or other cause beyond his control, the Council may, upon his application, restore his registration.

8.—(1) A preceptor shall not grant his apprentice leave of absence except,

(a) for an annual vacation; or

(b) on account of illness.

(2) The preceptor shall notify the Registrar of any absence of the apprentice not excused under subregulation 1.

(3) A preceptor shall not indenture more than one apprentice at any one time.

9.—(1) Every preceptor shall, upon completion of the term of apprenticeship or upon the termination of the contract of apprenticeship, furnish his apprentice with a declaration of service in Form 4.

(2) The preceptor and apprentice shall each notify the Registrar of the termination of the contract forthwith after the termination.

PART II

REGISTRATION OF PHARMACISTS FROM OUTSIDE ONTARIO

10. This Part applies to applications for registration by persons who are qualified to practise pharmacy in a jurisdiction other than Ontario.

11. Applicants for registration under this Part in any year shall not be registered in excess of 1 per cent of the registered pharmaceutical chemists in Ontario in the same year.

12.—(1) The academic qualifications of an applicant for registration under this Part shall, in the opinion of the Council, be at least equivalent to the degree of Bachelor of Science in Pharmacy of the University of Toronto.

(2) Where, in the opinion of the Council, the academic qualifications of an applicant do not satisfy subregulation 1, the applicant shall pass such of the examinations that lead to the degree of Bachelor of Science in Pharmacy of the University of Toronto as the Council may require.

13. An application for registration under this Part shall be in Form 5.

14.—(1) An applicant for registration under this Part shall,

- (a) have resided in Ontario during the six months preceding the application;
- (b) be fluent in the use of the English language;
- (c) be at least twenty-one years of age;
- (d) be of good character;
- (e) have been employed as a pharmacist in a retail or hospital pharmacy during any twelve consecutive months during the three years preceding the date of the application; and
- (f) have completed at least eighteen months service as an apprentice in pharmacy.

(2) An application for registration shall be accompanied by,

- (a) the prescribed fee;
- (b) evidence of the applicant's identity;
- (c) the applicant's birth certificate;
- (d) evidence that the applicant is of good character;
- (e) the applicant's academic record from the registrar of the college or university from which he graduated;
- (f) the diploma or certificate of graduation from each college or university from which the applicant graduated;
- (g) evidence of the applicant's service as an apprentice; and
- (h) the certificate of an officer of the professional pharmaceutical association of which the applicant is a member showing that the applicant is a member in good standing of that association.

15.—(1) Subject to subregulation 2, every applicant shall pass an examination set by the Faculty of Pharmacy of the University of Toronto, to be written within twelve months following the approval of the application and the completion of any required apprenticeship or course.

(2) The Council may approve the registration without examination of a person who is registered as a pharmaceutical chemist in a jurisdiction other than Ontario, where,

- (a) the requirements for registration in the other jurisdiction are, in the opinion of the Council, equivalent to the requirements for registration in Ontario; and
- (b) persons registered under the Act may register in the other jurisdiction without examination.

16. The Council may, as a condition to registration under this Part, require an applicant,

- (a) to appear before a special committee of the Council;
- (b) to serve as an apprentice in Ontario for a term fixed by the Council; and
- (c) to complete successfully such courses in the Faculty of Pharmacy of the University of Toronto as the Council may require.

PART III

FEES

REGISTRATION FEES

17.—(1) The fee for registration as an apprentice under Part I is \$1.

(2) Except as provided in subregulation 3, the fee for registration as a pharmaceutical chemist is \$50.

(3) The fee for registration as a pharmaceutical chemist under Part II is \$175 plus \$10 for each subject in which a second examination is written or \$25, whichever is the lesser, but, in the event that an applicant is unsuccessful, \$150 of the registration fee shall be refunded.

ANNUAL FEES

18. The fees to be paid under subsection 1 of section 20 of the Act are as follows:

- (a) by a pharmaceutical chemist, \$15;
- (b) by a pharmaceutical chemist who is owner or manager of a pharmacy, in addition to the fee paid under clause a, \$10;
- (c) by a pharmaceutical chemist who is a director of a corporation operating a pharmacy, in addition to the fees paid under clauses a and b, \$25;
- (d) by a person or corporation operating more than one pharmacy, for each additional pharmacy, \$25.

REVOCATIONS

19. Ontario Regulations 251/52 and 164/55 are revoked.

Dated at Toronto, this 1st day of June, 1959.

COUNCIL OF THE
ONTARIO COLLEGE OF PHARMACY

L. C. GUBB,
President.

GEORGE G. CALDWELL
A. G. DICKIE
W. ISAACSON
A. F. ASTLEY
R. ERNEST WILTON
M. R. OSBORNE
D. W. KEMP
R. J. ELLINGHAUSEN
ROBERT W. KNAGGS
H. A. JESSOP
W. E. LOVE
F. N. HUGHES
C. A. LEGGITT

FORM 1

The Pharmacy Act, 1953

APPLICATION FOR APPRENTICESHIP REGISTRATION

First Given Name	Second Given Name	Third Given Name, if any,	Surname (in block letters)
Permanent Address		Toronto Address	Telephone
Birthplace		Date of Birth	Age
		Month..... Day..... Year.....	
Name of Father or Guardian	Father's Nationality	Father's Occupation	
Father's Place of Birth	Mother's Place of Birth	Religious Denomination of Applicant (be specific)	
Educational Institutions attended: Elementary School: Continuation or High School or Collegiate Institute	From	To	
	19	19	
	19	19	
	19	19	
	19	19	
	19	19	
College or University	19	19	
Special facts to be considered by the Committee on Admissions:	RECORD OF SERVICE IN ARMED FORCES (if any) Navy—Army—Air Force Rank..... Reg. No..... Date of Enlistment..... Discharged..... Service in Canada..... Service Overseas..... This statement must be confirmed by official document at the time of registration		
Name of registered Pharmacist who will act as Preceptor			
Address of Preceptor			
Date of application	Signature of Applicant		

The following statement should be submitted only by applicants presenting other than Canadian certificates. Length of time (years) devoted to following subjects in various educational institutions attended by Applicant.

Subject	English Comp.	English Literature	Canadian History	Ancient History	Modern History	Algebra	Geometry	Trigonometry	Physics	Chemistry	Botany	Zoology	Greek	Latin	German	French
Elementary School																
High School or Coll. Inst.																
College or University																

The foregoing statements are to the best of my knowledge correct.

.....
Headmaster

Place and Date.....

Examination Record (the Applicant must not make any entry beyond this point).

Date																
Place																
Certificate																
English Composition																
" Literature																
Ancient and Mediaeval History																
Modern History																
Canadian History																
Algebra																
Geometry																
Trigonometry																
Botany																
Zoology																
Physics <i>or</i>																
Agric. I																
Chemistry <i>or</i>																
Agric. II																
Latin Authors																
" Composition																
French Authors																
" Composition																
German Authors																
" Composition																

The Committee recommends admission to.....without condition.

On condition that applicant before entering *Second Year* obtain credit for.....

Entire First Year including.....

The following Pass Subjects of the First Year.....

The following papers of Grade XII and Grade XIII.....

FORM 2

The Pharmacy Act, 1953

CONTRACT OF APPRENTICESHIP

THIS AGREEMENT made between Pharmacist, hereinafter called the "Pharmacist"

of the FIRST PART

—and—

hereinafter called the "Apprentice", son or ward of hereinafter called the "Parent" or "Guardian" with the consent of the said as surety for the said Apprentice

of the SECOND PART

WITNESSETH that the apprentice for himself and his parent or guardian as surety for him, jointly and severally agree and bind themselves:—

(1) That the apprentice shall honestly, faithfully and diligently serve the pharmacist in his profession and business of pharmacist and chemist for and during the full term of from the day of the date hereof, and will faithfully serve, keep the secrets of and obey the lawful commands at all times of the pharmacist and other than pursuing the studies hereinafter mentioned, will not during the said term be engaged in any other occupation, pursuit or study but will devote all his or her time during regular business hours to such service.

(2) That the said apprentice will remain in the service of the pharmacist during the aforesaid period to the full expiration thereof and until the term of this agreement expires will not quit the service of the pharmacist, except with his written consent upon notice thereof to the Registrar of the Council and that he will not engage in the service of any other pharmacist or pharmaceutical chemist during the aforesaid period except upon the termination of this contract.

(3) And that during the period of service under this agreement the pharmacist hereby agrees to teach and instruct or cause to be taught and instructed the said apprentice in a reasonable manner in the art, trade, business or profession of a pharmaceutical chemist and particularly in the subjects prescribed by the Ontario College of Pharmacy for study during such term of service, and to afford the said apprentice such reasonable opportunities and work as may be required to enable him to learn the same.

(4) And the pharmacist further agrees to discharge this agreement upon its due completion in the form provided and to furnish the apprentice with a declaration as to the time of service under this agreement.

(5) Provided that the pharmacist may, upon notice to the Registrar of the Council, cancel this agreement and the apprenticeship service therein mentioned for cause or upon two weeks' notice to the apprentice, such notice to be delivered to the apprentice or mailed to him at his last known place of residence.

A party hereto may appeal to the Council if the provisions of clause 1 or 3 are not carried out and Council, if of the opinion that the complaint is well founded, may terminate this agreement.

IN WITNESS WHEREOF the said parties hereto have hereunto set their hands and seals this 19 day of

SIGNED, SEALED AND DELIVERED in the presence of

Pharmacist
Apprentice
Parent or Guardian

I hereby certify that the above-named applicant has submitted evidence of having the necessary qualifications to enter into apprenticeship and is consequently so registered on the records of the Ontario College of Pharmacy.

Registrar-Treasurer.

FORM 3

The Pharmacy Act, 1953

CERTIFICATE OF CONTRACT OF APPRENTICESHIP

The Registrar-Treasurer, Ontario College of Pharmacy, 46 Gerrard St. East, Toronto 2, Ontario.

This is to certify that.....

of..... with the consent of..... legal guardian, has this day entered into a binding contract with me, to serve as an apprentice for the term of..... years, from the day and date hereof, to learn the business of pharmaceutical chemist.

Dated at..... this.....

day of..... 19....

Pharmaceutical Chemist

FORM 4

The Pharmacy Act, 1953

DOMINION OF CANADA

Province of Ontario

In the Matter of the Pharmacy Act

To Wit:

I, (name in full) of the of In the of and Province of Ontario, Druggist,

Do Solemnly Declare

- 1. That I am a regularly qualified Pharmaceutical Chemist carrying on business in the of in the of and Province of Ontario.
2. That (name in full) a registered

apprentice, in pursuance of a binding contract in writing for such purpose, has served with me as an apprentice to the drug business for a term extending from the day of 19 to the day of 19

And I make this solemn declaration conscientiously believing it to be true and knowing that it is of the same force and effect as if made under oath and by virtue of "The Canada Evidence Act".

Declared before met at the of in the of this day of A.D. 19

A Commissioner, etc.

FORM 5

The Pharmacy Act, 1953

APPLICATION FOR REGISTRATION
BY A PHARMACIST REGISTERED OUTSIDE ONTARIO

First Given Name:	Second Given Name:	SURNAME: (print)
-------------------	--------------------	------------------

Present Address:	Telephone
------------------	-----------

Permanent Address:	
--------------------	--

Birthplace:	Date of Birth:	Age:	Nationality:
-------------	----------------	------	--------------

High School qualifications: (Grade, certificate, or diplomas, etc. completed)

University record:
 Name of University
 Dates attended
 Course completed
 Degrees received

Date of graduation

Dates of residence in Canada:
 From To
 From To

Licence held from following Boards:

Name	Registration No.
Name	Registration No.

Employment record:

Name and address of employers during the last three years:

.....

.....

.....

Date.....

Signature.....

THE INDUSTRIAL STANDARDS ACT

O. Reg. 192/59.

Schedule for Lathing Industry—

Ottawa Zone.

Made—6th August, 1959.

Filed—19th August, 1959.

REGULATIONS MADE UPON THE
RECOMMENDATION OF THE MINISTER
UNDER
THE INDUSTRIAL STANDARDS ACT

1. The Schedule appended hereto shall be in force during pleasure within the zone and be binding upon the employers and employees in the industry referred to in the Schedule.

2. Ontario Regulations 221/57 are revoked.

3. These regulations come into force on the tenth day after the publication thereof in THE ONTARIO GAZETTE under *The Regulations Act*.

SCHEDULE FOR THE LATHING INDUSTRY
IN THE OTTAWA ZONE

INTERPRETATION

1. In this Schedule, "holiday" means,

- (a) Saturday;
- (b) Sunday;
- (c) New Year's Day;
- (d) Good Friday;
- (e) Victoria Day;
- (f) Dominion Day;
- (g) Labour Day;
- (h) Thanksgiving Day; and
- (i) Christmas Day.

HOURS OF WORK

2. The regular working periods for the industry are,

- (a) a regular working-week consisting of not more than 40 hours of work performed during the regular working-days; and
- (b) a regular working-day consisting of not more than 8 hours of work performed on Monday, Tuesday, Wednesday, Thursday, or Friday, between 8 a.m. and 4.30 p.m., with one-half hour each day for noon recess.

3.—(1) Night work is work performed by an employee other than,

- (a) on a holiday; or
- (b) during a regular working-day,

and consisting of not more than 8 hours of work in a 24-hour period.

(2) Where work cannot be performed during a regular working-day, it may be performed by night work.

MINIMUM RATES OF WAGES

4. The minimum rate of wages for work performed during a regular working-day and for night work shall be,

- (a) to and including the 30th day of April, 1960, \$2.45 an hour;
- (b) from and including the 1st day of May, 1960, to and including the 30th day of April, 1961, \$2.55 an hour; and
- (c) on and after the 1st day of May, 1961, \$2.65 an hour.

SHIFT WORK

5.—(1) Where work is performed in two or more regular shifts, an employee shall be deemed to be employed during a regular working-day for the purposes of this Schedule where,

- (a) the shifts of not more than 8 hours each are operated between 1 a.m. on Monday and 8 a.m. on the following Saturday; and
- (b) no employee, other than a foreman, works on more than one shift in a 24-hour period.

(2) One of the shifts that begin in a 24-hour period shall be a day shift and the rest shall be night shifts.

(3) An employee who works on a night shift shall be entitled, as a minimum, to wages for 8 hours for work of 7 hours.

OVERTIME WORK

6. Overtime work is work,

- (a) that is not night work and is not performed during a regular working-day; or
- (b) that is performed on a holiday.

7.—(1) No overtime work shall be performed in the industry without a permit from the advisory committee.

(2) The advisory committee is authorized to issue the permits subject to the terms and conditions of this Schedule.

8.—(1) No permit for overtime work shall be issued to any person other than an employer.

(2) No permit shall be issued by the advisory committee for overtime work on a holiday except,

- (a) in cases of extreme necessity where life or property is jeopardized; or
- (b) on repairs to buildings where the repair work is necessary to prevent the loss of employment to persons who are regularly employed in the buildings.

RATES OF WAGES FOR OVERTIME WORK

9. The rate of wages for overtime work shall be,

- (a) for overtime work performed on Monday, Tuesday, Wednesday, Thursday, or Friday, between 5 p.m. and 10 p.m.,
 - (i) to and including the 30th day of April, 1960, \$3.67½ an hour,
 - (ii) from and including the 1st day of May, 1960, to and including the 30th day of April, 1961, \$3.82½ an hour, and
 - (iii) on and after the 1st day of May, 1961, \$3.97½ an hour; and
- (b) for all other overtime work,
 - (i) to and including the 30th day of April, 1960, \$4.90 an hour,

- (ii) from and including the 1st day of May, 1960, to and including the 30th day of April, 1961, \$5.10 an hour, and
- (iii) on and after the 1st day of May, 1961, \$5.30 an hour.

ADVISORY COMMITTEE

10. The advisory committee is authorized to fix a minimum rate of wages lower than the rate fixed by this Schedule for an individual who is handicapped.

(3319) 37

THE GAME AND FISHERIES ACT

O. Reg. 193/59.
 Open Seasons—Deer and Moose.
 Made—23rd July, 1959.
 Filed—20th August, 1959.

**REGULATIONS MADE UNDER
 THE GAME AND FISHERIES ACT**

1. Ontario Regulations 37/59 are amended by adding thereto the following regulation:

5a. The holder of a licence in Form 5 of Ontario Regulations 104/56 may hunt, kill or destroy moose in the year 1959 in that part of Ontario described in Schedule 13 from the 23rd day of November to the 28th day of November, both inclusive.

2. Regulation 9 of Ontario Regulations 37/59, as remade by regulation 1 of Ontario Regulations 71/59, is amended by striking out "and" at the end of clause a and by adding thereto the following clauses:

- (c) Schedules 13 and 15, from the 9th day of November to the 14th day of November, both inclusive; and
- (d) Schedule 14 from the 9th day of November to the 12th day of November, both inclusive.

3. Ontario Regulations 37/59 are amended by adding thereto the following regulations:

- 10a. The parts of Ontario described in Schedule 13, in item 4 of Schedule 14 and in item 1 of Schedule 15 are designated as densely settled parts in which no party shall use or be accompanied by a dog while hunting deer or moose.
- 10b. Only shot-guns may be used in the year 1959 in those parts of Ontario described in items 1, 2, 3 and 4 of Schedule 14.

4. Ontario Regulations 37/59 are amended by adding thereto the following schedules:

SCHEDULE 13

The geographic townships of Hilton, Jocelyn and St. Joseph in the Territorial District of Algoma.

SCHEDULE 14

- 1. That part of the County of Carleton lying east of the Rideau River.
- 2. The counties of Grenville, Prescott and Russell.
- 3. That part of the County of Leeds lying east of that part of the King's Highway known as No. 32 from the Town of Gananoque to its intersection with that part of the King's Highway known as No. 15, east of that part of the King's Highway known as No. 15 from its intersection with that part of the King's Highway known as No. 32 to its intersection with that part of the King's Highway known as No.

42 at the community known as Crosby and east of that part of the King's Highway known as No. 42 from its intersection with that part of the King's Highway known as No. 15 at the community known as Crosby to the Village of Westport and lying south of the waters of the Upper Rideau Lake.

4. The United Counties of Stormont, Dundas and Glengarry.

5. That part of the Township of Matchedash in the County of Simcoe, composed of,

- (a) lots 20 to 23, both inclusive, in Concession II;
- (b) lots 19 to 27, both inclusive, in Concession III;
- (c) lots 15 to 27, both inclusive, in Concession IV;
- (d) lots 17 to 27, both inclusive, in Concession V;
- (e) lots 15 to 26, both inclusive, in Concession VI;
- (f) lots 9 to 21, both inclusive, in Concession VII;
- (g) lots 3 to 18, both inclusive, in Concession VIII;
- (h) lots 1 to 16, both inclusive, in Concession IX;
- (i) lots 1 to 11, both inclusive, in Concession X;
- (j) lots 1 to 10, both inclusive, in Concession XI;
- (k) lots 1 to 8, both inclusive, in Concession XII; and
- (l) lots 1 to 4, both inclusive, in Concession XIII.

SCHEDULE 15

- 1. The counties of Bruce and Grey.
- 2. That part of the County of Carleton lying west of the Rideau River.
- 3. Those parts of the County of Frontenac
 - (i) lying south of that part of the King's Highway known as No. 7 and west of that part of the King's Highway known as No. 38, and
 - (ii) lying east of that part of the King's Highway known as No. 38 and south of the County Road known as No. 8 and the connecting road from that county road to the community known as Godfrey.
- 4. Those parts of the counties of Hastings and Lennox and Addington lying between that part of the King's Highway known as No. 7 and that part of the King's Highway known as No. 2.

5. That part of the County of Leeds lying west of that part of the King's Highway known as No. 32 from the Town of Gananoque to its intersection with that part of the King's Highway known as No. 15, west of that part of the King's Highway known as No. 15 from its intersection with that part of the King's Highway known as No. 32 to its intersection with that part of the King's Highway known as No. 42 at the community known as Crosby, west of that part of the King's Highway known as No. 42 from its intersection with that part of the King's Highway known as No. 15 at the community known as Crosby to the Village of Westport and south of the Mass Road from the Village of Westport to the west boundary of the County of Leeds.

6. That part of the County of Peterborough lying south of that part of the King's Highway known as No. 7.

(3328) 37

Publications Under The Regulations Act

September 19th, 1959

THE GAME AND FISHERIES ACT

O. Reg. 194/59.
Open Season for Pheasants.
Made—27th August, 1959.
Filed—31st August, 1959.

**REGULATIONS MADE UNDER
THE GAME AND FISHERIES ACT**

OPEN SEASON FOR PHEASANTS

1.—(1) Male pheasants may be hunted, killed or destroyed between the hours of 8 a.m. and 5 p.m. from the 17th day of October to the 21st day of October, both inclusive, in the year 1959 in the Township of North Norwich in the County of Oxford.

(2) No person shall hunt, kill or destroy in one day more than three male pheasants in the area described in subregulation 1.

2.—(1) Pheasants may be hunted, killed or destroyed between the hours of 8 a.m. and 5 p.m.,

(a) from the 14th day of October to the 31st day of October, both inclusive, in the year 1959, in,

(i) the counties of Brant, Bruce, Dufferin, Grey, Halton, Huron, Peel, Perth, Simcoe, Waterloo, Wellington and Wentworth, and

(ii) the County of Ontario except the townships of East Whitby, Pickering and Whitby;

(b) from the 17th day of October to the 21st day of October, both inclusive, in the year 1959, in the County of Oxford except the Township of North Norwich;

(c) from the 21st day of October to the 31st day of October, both inclusive, in the year 1959, in,

(i) the townships of East Gwillimbury, King, Markham, Vaughan and Whitchurch in the County of York, and

(ii) the townships of East Whitby, Pickering and Whitby in the County of Ontario;

(d) from the 24th day of October to the 7th day of November, both inclusive, in the year 1959, in the counties of Elgin, Haldimand, Kent, Lambton, Lincoln, Middlesex, Norfolk and Welland; and

(e) from the 10th day of October to the 31st day of October, both inclusive, in the year 1959, in any part of Ontario except the County of Essex and the areas described in clauses a, b, c and d, and in regulation 1.

(2) No person shall hunt, kill or destroy in one day in the areas described in subregulation 1 more than three pheasants, of which not more than one shall be a female.

3. Ontario Regulations 239/58 are revoked.

(3347) 38

THE PROVINCIAL PARKS ACT, 1958

O. Reg. 195/59.
Designation of Parks.
Made—27th August, 1959.
Filed—31st August, 1959.

**REGULATIONS MADE UNDER
THE PROVINCIAL PARKS ACT, 1958**

1. Appendix B to Ontario Regulations 144/57 is amended by adding thereto the following Schedule:

SCHEDULE 33

WASAGA BEACH PROVINCIAL PARK

In the Corporation of The Village of Wasaga Beach in the County of Simcoe, described as follows:

Commencing at a point distant 1.117 chains measured north 31° 57' west from a point distant 0.53 chains measured south 58° 03' west from the most westerly angle of a plan registered in the Registry Office for the County of Simcoe as Plan No. 648; thence south 34° 08' west 15.396 chains; thence south 36° 22' west 57.243 chains; thence south 38° 27' west 62.855 chains; thence south 40° 24' west 13.552 chains; thence south 41° 23' west 9.207 chains, more or less, to the intersection with the production north-westerly of the north-easterly limit of Joan Street according to a plan registered in the Registry Office for the County of Simcoe as Plan No. 674; thence north-westerly along that production to the water's edge of Nottawasaga Bay of Georgian Bay of Lake Huron; thence in a general north-easterly direction following that water's edge to the confluence with the water's edge on the north-westerly shore of Nottawasaga River; thence in a general easterly, south-easterly and south-westerly direction following that water's edge to the intersection with a line drawn south 55° 52' east from a point distant 32.954 chains measured north 34° 08' east from the point of commencement; thence north 55° 52' west 4.0 chains, more or less, to that point distant 32.954 chains measured north 34° 08' east from the point of commencement; thence south 34° 08' west 32.954 chains to the point of commencement.

(3348) 38

THE GUARANTEE COMPANIES SECURITIES ACT

O. Reg. 196/59.
Approved Guarantee Companies.
Made—27th August, 1959.
Filed—31st August, 1959.

**REGULATIONS MADE UNDER
THE GUARANTEE COMPANIES SECURITIES ACT**

1. Schedule 1 of Ontario Regulation 94/57 is amended by adding thereto the following items:

40a. The Home Insurance Company.

64a. St. Paul Fire & Marine Insurance Company.

(3349) 38

THE FARM PRODUCTS GRADES AND
SALES ACT

O. Reg. 197/59.

Flue-Cured Tobacco.

Made—14th August, 1959.

Approved—27th August, 1959.

Filed—31st August, 1959.

REGULATIONS MADE BY THE MINISTER
UNDER
THE FARM PRODUCTS GRADES AND SALES
ACT

1. Clause *a* of regulation 1 of Ontario Regulations 209/57 is revoked and the following substituted therefor:

(a) "color" means the color of leaves and includes the following color classes:

- (i) lemon and light orange,
- (ii) orange and light mahogany,
- (iii) dark mahogany,
- (iv) green in lemon and light orange,
- (v) green in orange and mahogany,
- (vi) cherry red.

2. Subregulation 2 of regulation 6 of Ontario Regulations 209/57 is revoked and the following substituted therefor:

(2) Where tobacco is leaf-spotted severely, hailed, frosted, reddened by reason of excess moisture, scorched, smoked, severely bruised in handling during harvesting, wet or wind-damaged, it may be graded in accordance with the requirements of the grade for which it qualifies otherwise but the grade mark designating the grade that is affixed to the bale shall be followed,

- (a) in the case of tobacco leaf-spotted severely, by the letter D;
- (b) in the case of hailed tobacco, by the letter H;
- (c) in the case of frosted tobacco, by the letter K;
- (d) in the case of tobacco reddened by reason of excess moisture, by the letter R;
- (e) in the case of scorched tobacco, by the letter S;
- (f) in the case of smoked tobacco, by the letter T;
- (g) in the case of tobacco severely bruised in handling during harvesting, by the letter V;
- (h) in the case of wet tobacco, by the letter W; and
- (i) in the case of wind-damaged tobacco, by the letter Z.

3. Regulation 8 of Ontario Regulations 209/57 is revoked and the following substituted therefor:

GRADES

8. The Grades for flue-cured tobacco are as follows:

1. **BL1** grade, consisting of cutter-leaf that is
 - (a) in lemon and light orange colors; and
 - (b) of choice quality, having the following characteristics:
 - (i) ripe,
 - (ii) very smooth and very good texture,
 - (iii) medium body and size,
 - (iv) true finish,
 - (v) uniform.
2. **BL2** grade, consisting of cutter-leaf that is
 - (a) in lemon and light orange colors; and
 - (b) of fine quality, having the following characteristics:
 - (i) ripe,
 - (ii) smooth and good texture,
 - (iii) medium body and size,
 - (iv) fairly true finish,
 - (v) fairly uniform.
3. **BL3** grade, consisting of leaf that is
 - (a) in lemon and light orange colors; and
 - (b) of good quality, having the following characteristics:
 - (i) ripe,
 - (ii) fairly smooth and fairly good texture,
 - (iii) medium body and size,
 - (iv) good finish,
 - (v) slightly variable.
4. **BL4** grade, consisting of leaf that is
 - (a) in lemon and light orange colors, of fairly true color shades; and
 - (b) of fair quality, having the following characteristics:
 - (i) fairly ripe,
 - (ii) fair texture,
 - (iii) medium body, some variation in size,
 - (iv) fair finish,
 - (v) slightly variable.
5. **BL5** grade, consisting of leaf that is
 - (a) in variable shades of lemon and light orange colors; and
 - (b) of common quality, having the following characteristics:
 - (i) fairly ripe,
 - (ii) fairly poor texture,

- (iii) medium body, some variation in size,
 - (iv) fairly poor finish,
 - (v) variable.
6. **BL6** grade, consisting of leaf that is
- (a) in variable shades of lemon and light orange colors; and
 - (b) of poor quality, having the following characteristics:
 - (i) fairly ripe,
 - (ii) poor texture,
 - (iii) medium body,
 - (iv) poor finish,
 - (v) quite variable.
7. **BF2** grade, consisting of leaf that is
- (a) in dark orange and light mahogany colors; and
 - (b) of fine quality, having the following characteristics:
 - (i) ripe,
 - (ii) smooth and good texture,
 - (iii) medium body and size,
 - (iv) fairly true finish,
 - (v) fairly uniform.
8. **BF3** grade, consisting of leaf that is
- (a) in dark orange and light mahogany colors; and
 - (b) of good quality, having the following characteristics:
 - (i) ripe,
 - (ii) fairly smooth and fairly good texture,
 - (iii) medium body and size,
 - (iv) good finish,
 - (v) slightly variable.
9. **BF4** grade, consisting of leaf that is
- (a) in dark orange and light mahogany colors of fairly true color shade; and
 - (b) of fair quality, having the following characteristics:
 - (i) fairly ripe,
 - (ii) fair texture,
 - (iii) medium to heavy body, some variation in size,
 - (iv) fair finish,
 - (v) slightly variable.
10. **BF5** grade, consisting of leaf that is
- (a) in variable shades of dark orange and light mahogany colors; and
 - (b) of common quality, having the following characteristics:
 - (i) fairly ripe,
 - (ii) coarse texture,
 - (iii) medium to heavy body, some variation in size,
 - (iv) fairly poor finish,
 - (v) variable.
11. **BF6** grade, consisting of leaf that is
- (a) in variable shades of dark orange and light mahogany colors; and
 - (b) of poor quality, having the following characteristics:
 - (i) range of ripeness,
 - (ii) very coarse texture,
 - (iii) medium to heavy body,
 - (iv) very poor finish,
 - (v) quite variable.
12. **BM4** grade, consisting of leaf that is
- (a) in dark mahogany colors of fairly true color shade; and
 - (b) of fair quality, having the following characteristics:
 - (i) fairly ripe,
 - (ii) fair texture,
 - (iii) medium to heavy body, some variation in size,
 - (iv) fair finish,
 - (v) slightly variable.
13. **BM5** grade, consisting of leaf that is
- (a) in variable shades of dark mahogany colors; and
 - (b) of common quality, having the following characteristics:
 - (i) fairly ripe,
 - (ii) coarse texture,
 - (iii) medium to heavy body, some variation in size,
 - (iv) fairly poor finish,
 - (v) variable.
14. **BM6** grade, consisting of leaf that is
- (a) in variable shades of dark mahogany colors; and
 - (b) of poor quality, having the following characteristics:
 - (i) range of ripeness,
 - (ii) very coarse texture,
 - (iii) medium to heavy body,

- (iv) very poor finish,
(v) quite variable.
15. **BGL3** grade, consisting of leaf that is
- (a) in lemon color with light green veins; and
(b) of good quality, having the following characteristics:
- (i) fairly smooth and fairly good texture,
(ii) medium body and size,
(iii) good finish,
(iv) slightly variable.
16. **BGL4** grade, consisting of leaf that is
- (a) in lemon color with green veins and shoulders; and
(b) of fair quality, having the following characteristics:
- (i) fair texture,
(ii) medium body, some variation in size,
(iii) fair finish,
(iv) slightly variable.
17. **BGL5** grade, consisting of leaf that is
- (a) in lemon and light green color; and
(b) of common quality, having the following characteristics:
- (i) fairly poor texture,
(ii) medium body, some variation in size,
(iii) fairly poor finish,
(iv) variable.
18. **BGL6** grade, consisting of leaf that is
- (a) in lemon green color; and
(b) of poor quality, having the following characteristics:
- (i) poor texture,
(ii) medium body,
(iii) poor finish,
(iv) quite variable.
19. **BGF3** grade, consisting of leaf that is
- (a) in dark orange and light mahogany colors with light green veins; and
(b) of good quality, having the following characteristics:
- (i) fairly smooth and fairly good texture,
(ii) medium body and size,
(iii) good finish,
(iv) slightly variable.
20. **BGF4** grade, consisting of leaf that is
- (a) in dark orange and light mahogany colors with green veins; and
(b) of fair quality, having the following characteristics:
- (i) fair texture,
(ii) medium to heavy body, some variation in size,
(iii) fair finish,
(iv) slightly variable.
21. **BGF5** grade, consisting of leaf that is
- (a) in variable shades of dark orange and mahogany colors with heavy green veins and shoulders; and
(b) of common quality, having the following characteristics:
- (i) coarse texture,
(ii) medium to heavy body, some variation in size,
(iii) fairly poor finish,
(iv) variable.
22. **BGF6** grade, consisting of leaf that is
- (a) in dark colors with considerable amount of green color; and
(b) of poor quality, having the following characteristics:
- (i) very coarse texture,
(ii) medium to heavy body,
(iii) poor finish,
(iv) quite variable.
23. **BCR** grade, consisting of leaf that is cherry red in color.
24. **CL1** grade, consisting of cutters that are
- (a) in lemon color; and
(b) of choice quality, having the following characteristics:
- (i) thoroughly ripe,
(ii) very silky and fine texture,
(iii) thin body and medium size,
(iv) true finish,
(v) uniform,
(vi) blending fibres.
25. **CL2** grade, consisting of cutters that are
- (a) in lemon and light orange colors; and
(b) of fine quality, having the following characteristics:
- (i) ripe,
(ii) silky and fairly fine texture,
(iii) thin body and medium size,

- (iv) fairly true finish,
(v) fairly uniform.
26. **CL3** grade, consisting of cutters that are
- (a) in lemon and light orange colors; and
- (b) of good quality, having the following characteristics:
- (i) ripe,
(ii) soft and fairly good texture,
(iii) thin body and medium size,
(iv) good finish,
(v) slightly variable.
27. **CL4** grade, consisting of cutters that are
- (a) in lemon and light orange colors; of fairly true color shade; and
- (b) of fair quality, having the following characteristics:
- (i) fairly ripe,
(ii) smooth and fair texture,
(iii) thin body, some variation in size,
(iv) fair finish,
(v) slightly variable.
28. **CL5** grade, consisting of cutters that are
- (a) in variable shades of lemon and light orange collors; and
- (b) of common quality, having the following characteristics:
- (i) fairly ripe,
(ii) fairly poor texture,
(iii) thin body, some variation in size,
(iv) fairly poor finish,
(v) variable.
29. **CL6** grade, consisting of cutters that are
- (a) in variable shades of lemon and light orange colors; and
- (b) of poor quality and having the following characteristics:
- (i) fairly ripe,
(ii) poor texture,
(iii) thin body,
(iv) poor finish,
(v) quite variable.
30. **CF2** grade, consisting of cutters that are
- (a) in medium and dark orange colors; and
- (b) of fine quality, having the following characteristics:
- (i) ripe,
(ii) silky and fairly fine texture,
(iii) thin body and medium size,
(iv) fairly true finish,
(v) fairly uniform.
31. **CF3** grade, consisting of cutters that are
- (a) in medium and dark orange colors; and
- (b) of good quality and having the following characteristics:
- (i) ripe,
(ii) soft and fairly good texture,
(iii) thin body and medium size,
(iv) good finish,
(v) slightly variable.
32. **CF4** grade, consisting of cutters that are
- (a) in dark orange color; and
- (b) of fair quality, having the following characteristics:
- (i) ripe,
(ii) smooth and fair texture,
(iii) thin body, some variation in size,
(iv) fair finish,
(v) slightly variable.
33. **CF5** grade, consisting of cutters that are
- (a) in variable shades of dark orange and light mahogany colors; and
- (b) of common quality, having the following characteristics:
- (i) fairly ripe,
(ii) fairly poor texture,
(iii) thin body, some variation in size,
(iv) fairly poor finish,
(v) variable.
34. **CF6** grade, consisting of cutters that are
- (a) variable shades of dark orange and light mahogany colors; and
- (b) of poor quality, having the following characteristics:
- (i) fairly ripe,
(ii) poor texture,
(iii) thin body,
(iv) poor finish,
(v) variable.
35. **CGL3** grade, consisting of cutters that are
- (a) in lemon color with light green veins; and
- (b) of good quality, having the following characteristics:

- (i) soft and fairly good texture,
(ii) thin body and medium size,
(iii) good finish,
(iv) slightly variable.
36. **CGL4** grade, consisting of cutters that are
- (a) in lemon and orange colors with green veins and shoulders; and
- (b) of fair quality, having the following characteristics:
- (i) smooth and fair texture,
(ii) thin body, some variation in size,
(iii) fair finish,
(iv) slightly variable.
37. **CGL5** grade, consisting of cutters that are
- (a) in lemon and orange colors with a green cast; and
- (b) of common quality, having the following characteristics:
- (i) fairly poor texture,
(ii) thin body, some variation in size,
(iii) fairly poor finish,
(iv) variable.
38. **CGL6** grade, consisting of cutters that are
- (a) in lemon green color of pale shades; and
- (b) of poor quality, having the following characteristics:
- (i) immature,
(ii) poor texture,
(iii) poor finish,
(iv) quite variable.
39. **CGF5** grade, consisting of cutters that are
- (a) in variable shades of dark orange and light mahogany colors with heavy green veins and shoulders; and
- (b) of common quality, having the following characteristics:
- (i) fairly poor texture,
(ii) thin body, some variation in size,
(iii) fairly poor finish,
(iv) variable.
40. **CGF6** grade, consisting of cutters that are
- (a) in variable shades of dark orange and light mahogany colors with considerable amount of green color; and
- (b) of poor quality, having the following characteristics:
- (i) immature,
- (ii) poor texture,
(iii) thin body,
(iv) poor finish,
(v) variable.
41. **CCR** grade, consisting of cutters that are cherry red in color.
42. **XL2** grade, consisting of lugs that are
- (a) in lemon to light orange colors; and
- (b) of fine quality, having the following characteristics:
- (i) ripe,
(ii) smooth and good texture,
(iii) thin to medium body,
(iv) true finish,
(v) uniform and sound,
(vi) grainy with open weave.
43. **XL3** grade, consisting of lugs that are
- (a) in lemon to light orange colors; and
- (b) of good quality, having the following characteristics:
- (i) ripe,
(ii) fairly good texture,
(iii) thin to medium body,
(iv) good finish,
(v) slightly variable.
44. **XL4** grade, consisting of lugs that are
- (a) in lemon and light orange colors; and
- (b) of fair quality, having the following characteristics:
- (i) fairly ripe,
(ii) fair texture,
(iii) thin to medium body,
(iv) fair finish,
(v) slightly variable.
45. **XL5** grade, consisting of lugs that are
- (a) in light orange color but may have dusky color shades; and
- (b) of common quality, having the following characteristics:
- (i) fairly ripe,
(ii) fairly poor texture,
(iii) thin to medium body,
(iv) fairly poor finish,
(v) variable and may be trashy.
46. **XL6** grade, consisting of lugs that are

- (a) in orange color having dusky shades; and
- (b) of poor quality, having the following characteristics:
- (i) fairly ripe,
 - (ii) poor texture,
 - (iii) thin body,
 - (iv) poor finish,
 - (v) quite variable and may be very trashy.
47. **XF3** grade, consisting of lugs that are
- (a) in dark orange color; and
- (b) of good quality, having the following characteristics:
- (i) ripe,
 - (ii) fairly good texture,
 - (iii) thin to medium body,
 - (iv) good finish,
 - (v) slightly variable.
48. **XF4** grade, consisting of lugs that are
- (a) in dark orange color; and
- (b) of fair quality, having the following characteristics:
- (i) fairly ripe,
 - (ii) fair texture,
 - (iii) thin to medium body,
 - (iv) fair finish,
 - (v) slightly variable.
49. **XF5** grade, consisting of lugs that are
- (a) in dark orange and dusky colors; and
- (b) of common quality, having the following characteristics:
- (i) fairly ripe,
 - (ii) fairly poor texture,
 - (iii) thin to medium body,
 - (iv) fairly poor finish,
 - (v) variable and may be fairly trashy.
50. **XF6** grade, consisting of lugs that are
- (a) in dark orange and dusky colors; and
- (b) of poor quality, having the following characteristics:
- (i) fairly ripe,
 - (ii) poor texture,
 - (iii) thin body,
 - (iv) poor finish,
 - (v) quite variable and may be very trashy.
51. **XGL5** grade, consisting of lugs that are
- (a) in lemon and light orange colors with a green cast; and
- (b) of common quality, having the following characteristics:
- (i) fairly poor texture,
 - (ii) thin to medium body,
 - (iii) fairly poor finish,
 - (iv) variable and may be trashy.
52. **XGL6** grade, consisting of lugs that are
- (a) in orange color with a green cast; and
- (b) of poor quality, having the following characteristics:
- (i) poor texture,
 - (ii) thin body,
 - (iii) poor finish,
 - (iv) quite variable and may be very trashy.
53. **NDL** grade, consisting of nondescript that is
- (a) in light color; and
- (b) of a quality not meeting the requirements of **BL6**, **CL6**, or **XL6** grades.
54. **NDF** grade, consisting of nondescript that is
- (a) in dark colors; and
- (b) of a quality not meeting the requirements of **BF6**, **CF6**, or **XF6** grades.
55. **NDM** grade, consisting of nondescript that is
- (a) in dark mahogany colors; and
- (b) of a quality not meeting the requirements of **BM6** grade.
56. **NDG** grade, consisting of nondescript that is
- (a) in green shades; and
- (b) of a quality not meeting the requirements of **BGF6** or **CGF6** grades.

W. A. GOODFELLOW,
Minister of Agriculture.

Dated at Toronto, this 14th day of August, 1959.

(3360)

38

THE MILK INDUSTRY ACT, 1957

O. Reg. 198/59.

Fluid Milk—Classes and Containers.

Made—11th August, 1959.

Approved—27th August, 1959.

Filed—31st August, 1959.

REGULATIONS MADE BY THE BOARD UNDER THE MILK INDUSTRY ACT, 1957

1. Regulation 1 of Ontario Regulations 275/58, as amended by regulation 1 of Ontario Regulations 93/59, is revoked and the following substituted therefor:

INTERPRETATION

1. In these regulations,

- (a) "buttermilk" means the product that remains after the milk-fat is removed from milk by churning and includes the product that is obtained by adding a lactic-acid culture to skim-milk;
- (b) "cereal cream" means fluid milk that contains not less than 10 per cent and not more than 15.9 per cent of milk-fat;
- (c) "cherry milk" means fluid milk that contains not less than 3 per cent of milk-fat and to which a cherry flavouring has been added;
- (d) "chocolate drink" means fluid milk that contains not less than 2 per cent of milk-fat and to which a chocolate flavouring has been added;
- (e) "chocolate milk" means fluid milk that contains not less than 3 per cent of milk-fat and to which a chocolate flavouring has been added;
- (f) "homogenized standard milk" means standard milk that has been subjected to a mechanical treatment that prevents separation of the milk-fat;
- (g) "lactic milk" means fluid milk in which lactic acid has been produced by the aid of a culture and that has an acidity between .75 and .85 per cent and contains not more than 2 per cent of milk-fat;
- (h) "partly-skimmed milk" means fluid milk that contains not less than 1.5 per cent and not more than 3.24 per cent of milk-fat and not less than 8.25 per cent of milk solids other than milk-fat;
- (i) "orange milk" means fluid milk that contains not less than 3 per cent of milk-fat and to which an orange flavouring has been added;
- (j) "skim-milk" means fluid milk that contains not more than 1.4 per cent of milk-fat and not less than 8.5 per cent of milk solids other than milk-fat;
- (k) "sour cream" means fluid milk that has been allowed to sour naturally or by the addition of a lactic-acid culture and that contains not less than 12 per cent of milk-fat;
- (l) "special milk" means fluid milk that contains not less than 4 per cent and not more than 9.9 per cent of milk-fat and not less than 8.5 per cent of milk solids other than milk-fat;
- (m) "standard milk" means fluid milk that contains not less than 3.25 per cent and not more than 3.9 per cent of milk-fat and not less than 8 per cent of milk solids other than milk-fat;
- (n) "sterilized milk" means fluid milk that,
- (i) contains not less than 3.25 per cent milk-fat and not less than 8 per cent of milk solids other than milk-fat,

(ii) was heated without concentration or appreciable loss of volume to a temperature of at least 212 degrees Fahrenheit for a length of time sufficient to kill all organisms in the fluid milk, and

(iii) is packaged in a container that is hermetically sealed;

(o) "strawberry milk" means fluid milk that contains not less than 3 per cent of milk-fat and to which a strawberry flavouring has been added;

(p) "table cream" means fluid milk that contains not less than 16 per cent and not more than 31.9 per cent of milk-fat;

(q) "whipping cream" means fluid milk that contains not less than 32 per cent of milk-fat.

2. Regulation 2 of Ontario Regulations 275/58, as amended by regulation 2 of Ontario Regulations 93/59, is revoked and the following substituted therefor:

CLASSES OF FLUID MILK

2. The following classes of milk and milk products are designated as fluid milk products:

- (a) Buttermilk.
- (b) Cereal cream.
- (c) Cherry milk.
- (d) Chocolate drink.
- (e) Chocolate milk.
- (f) Homogenized standard milk.
- (g) Lactic milk.
- (h) Partly-skimmed milk.
- (i) Orange milk.
- (j) Skim-milk.
- (k) Sour cream.
- (l) Special milk.
- (m) Standard milk.
- (n) Sterilized milk.
- (o) Strawberry milk.
- (p) Table cream.
- (q) Whipping cream.

THE MILK INDUSTRY BOARD OF ONTARIO:

A. B. CURREY,
Chairman.

A. P. CLARK,
Secretary.

(Seal)

Dated at Toronto, this 11th day of August, 1959.

(3361)

38

THE TEACHERS' SUPERANNUATION ACT

O. Reg. 199/59.

General.
Made—27th August, 1959.
Filed—1st September, 1959.

REGULATIONS MADE UNDER
THE TEACHERS' SUPERANNUATION ACT

1. Regulation 18a of Regulations 358 of Consolidated Regulations of Ontario, 1950, as made by regulation 1 of Ontario Regulations 201/57 and amended by regulation 3 of Ontario Regulations 229/58, is further amended by adding thereto the following clauses:

- (zb) Albert College, Belleville.
- (zc) Arpin Memorial School, Fort William.
- (zd) Ashbury College, Ottawa.
- (ze) Crescent School, Toronto.
- (zf) Notre Dame College School, Welland.
- (zg) St. Angela's Academy, London.
- (zh) St. John's College, Brantford.
- (zi) St. Mary's Private School, Kitchener.
- (zj) St. Michael's Choir School, Toronto.
- (zk) St. Patrick's College, Ottawa.
- (zl) Catholic Central School, Chatham.

2. These regulations come into force on the 1st day of September, 1959.

(3362) 38

**THE DEPARTMENT OF EDUCATION ACT,
1954**

O. Reg. 200/59.

Permanent Teaching Certificates.
Made—July 23rd, 1959.
Approved—27th August, 1959.
Filed—1st September, 1959.

REGULATIONS MADE BY THE MINISTER
UNDER
THE DEPARTMENT OF EDUCATION ACT, 1954

PERMANENT TEACHING CERTIFICATES

- 1.—(1) In these regulations,
- (a) "applicant" means applicant for a certificate under these regulations;
 - (b) "Deputy Minister" means Deputy Minister of Education.

(2) For the purpose of these regulations 400 days of teaching by an occasional teacher shall be deemed to be two years of teaching.

GENERAL REQUIREMENTS FOR PERMANENT TEACHING
CERTIFICATES

2.—(1) Every applicant for a permanent teaching certificate under these regulations shall submit to the Deputy Minister,

- (a) an application in Form 1; and
- (b) in the case of an applicant who was born outside the Commonwealth of Nations, evidence that he is a British subject or a Canadian citizen.

(2) An applicant shall not be granted a permanent teaching certificate under these regulations until he has been recommended by the inspector concerned in Form 2.

PERMANENT SECOND CLASS CERTIFICATE

3. Where an applicant,

- (a) complies with the requirements of regulation 2; and
- (b) submits to the Deputy Minister,
 - (i) his Interim Second Class Certificate,
 - (ii) evidence of at least two years of successful teaching experience in an elementary school in which his interim certificate is valid, subsequent to the date of the interim certificate, certified by the inspector concerned,

the Minister shall grant him a Permanent Second Class Certificate in Form 3 or Form 4, as the case may be.

PERMANENT FIRST CLASS CERTIFICATE

4. Where an applicant,

- (a) complies with the requirements of regulation 2; and
- (b) submits to the Deputy Minister,
 - (i) his Interim First Class Certificate, and
 - (ii) evidence of at least two years of successful teaching experience in an elementary school in which his interim certificate is valid, subsequent to the date of the interim certificate, certified by the inspector concerned,

the Minister shall grant him a Permanent First Class Certificate in Form 5 or Form 6, as the case may be.

PERMANENT PRIMARY SCHOOL SPECIALIST'S
CERTIFICATE

5. Where an applicant,

- (a) complies with the requirements of regulation 2; and
- (b) submits to the Deputy Minister,
 - (i) her Interim Primary School Specialist's Certificate, and
 - (ii) evidence of at least two years of successful teaching experience in junior or senior kindergarten or in Grade 1 or 2 of an elementary school, subsequent to the date of the interim certificate, certified by the inspector concerned,

the Minister shall grant her a Permanent Primary School Specialist's Certificate in Form 7.

PERMANENT KINDERGARTEN-PRIMARY CERTIFICATE

6. Where an applicant,

- (a) complies with the requirements of regulation 2; and
- (b) submits to the Deputy Minister,
 - (i) her Interim Kindergarten-Primary Certificate obtained through one year's attendance at a Normal School in Ontario, and
 - (ii) evidence of at least two years of successful teaching experience in junior or senior kindergarten or in Grade 1 or 2 of an elementary school, subsequent to the date of the interim certificate, certified by the inspector concerned,

the Minister shall grant her a Permanent Kindergarten-Primary Certificate in Form 8.

PERMANENT ELEMENTARY-SCHOOL TEACHER'S CERTIFICATE

7. Where an applicant,

- (a) complies with the requirements of regulation 2; and
- (b) submits to the Deputy Minister,
 - (i) his Interim Elementary-School Teacher's Certificate, and
 - (ii) evidence of at least two years of successful teaching experience in an elementary school in which his interim certificate is valid, subsequent to the date of the interim certificate, certified by the inspector concerned,

the Minister shall grant him a Permanent Elementary-School Teacher's Certificate in Form 9 or Form 10, as the case may be.

PERMANENT HIGH SCHOOL ASSISTANT'S CERTIFICATE

8. Where an applicant,

- (a) complies with the regulation 2; and
- (b) submits to the Deputy Minister,
 - (i) his Interim High School Assistant's Certificate, and
 - (ii) evidence of at least two years of successful teaching experience in a high- or continuation-school or a collegiate institute, or in the academic classes of a vocational school, or in grades 9 and 10 of an elementary school, subsequent to the date of the interim certificate, at least one year of which shall be in a secondary school, certified by the inspector concerned,

the Minister shall grant him a Permanent High School Assistant's Certificate in Form 11.

HIGH SCHOOL SPECIALIST'S CERTIFICATE

9.—(1) Where an applicant,

- (a) complies with the requirements of regulation 2; and
- (b) submits to the Deputy Minister,
 - (i) his Interim High School Assistant's Certificate, Type A, and

- (ii) evidence of at least two years of successful teaching experience in a high- or continuation-school or a collegiate institute, or in the academic classes of a vocational school, as determined under subregulation 2, subsequent to the date of the interim certificate, certified by the inspector concerned,

the Minister shall grant him a High School Specialist's Certificate in Form 12.

(2) For the purpose of sub-clause ii of clause b of subregulation 1, "two years of teaching experience" means, in the case of,

- (1) Art, two years of teaching Art, including at least one year in grade 11 or 12;
- (2) Classics or Latin and Greek, two years of teaching Latin or Latin and Greek, including at least one year of teaching Latin in grade 11, 12, or 13;
- (3) English, two years of teaching English, including at least one year in grade 11, 12, or 13;
- (4) English and History, two years of teaching English and History, including at least one year of teaching English in grade 11, 12, or 13 and at least one year of teaching History in grade 11, 12, or 13;
- (5) English and French, two years of teaching English and French, including at least one year of teaching English in grade 11, 12, or 13 and at least one year of teaching French in grade 11, 12, or 13;
- (6) English and Latin, two years of teaching English and Latin, including at least one year of teaching English in grade 11, 12, or 13 and at least one year of teaching Latin in grade 11, 12 or 13;
- (7) French and German, two years of teaching French in grade 9, 10, 11, 12, or 13 or German in grade 11, 12, or 13, during which French is taught in grade 11, 12, or 13 for at least one year;
- (8) French and Spanish, two years of teaching French in grade 9, 10, 11, 12, or 13 or Spanish in grade 11, 12, or 13, during which French is taught in grade 11, 12, or 13 for at least one year;
- (9) French and Italian, two years of teaching French in grade 9, 10, 11, 12, or 13 or Italian in grade 11, 12, or 13, during which French is taught in grade 11, 12, or 13 for at least one year;
- (10) Geography, two years of teaching Geography, including at least one year in Grade 11, 12, or 13;
- (11) History, two years of teaching History, including at least one year in grade 11, 12, or 13;
- (12) Home Economics, two years of teaching Home Economics, including at least one year in grade 11 or 12;
- (13) Latin and French, two years of teaching Latin and French, including at least one year of teaching Latin in grade 11, 12, or 13 and at least one year of teaching French in grade 11, 12, or 13;
- (14) Mathematics, two years of teaching General Mathematics, Algebra, Geometry, or Trigonometry and Statics, including at least one year in grade 11, 12, or 13;

- (15) Mathematics and Physics, two years of teaching General Mathematics, Algebra, Geometry, or Trigonometry and Statics and Physics, including at least one year of teaching Algebra, Geometry, or Trigonometry and Statics in grade 11, 12, or 13 and at least one year of teaching Physics in grade 11, 12, or 13;
- (16) Vocal Music, two years of teaching Vocal Music, including at least one year in grade 11, 12, or 13;
- (17) Instrumental Music, two years of teaching Instrumental Music, including at least one year in grade 11, 12, or 13;
- (18) Physical Education, two years of teaching Physical Education, including at least one year in grade 11, 12, or 13 in a school equipped with a gymnasium;
- (19) Science, Physics and Chemistry, Physics and Biology, Chemistry and Biology, or Applied Science, two years of teaching General Science, Physics, Chemistry, Botany, or Zoology including at least one year of teaching any two of Physics, Chemistry, Botany, or Zoology in grade 11, 12, or 13;
- (20) Agriculture, two years of teaching Agriculture or Agricultural Science, including at least one year in grade 11 or 12, and practical activities satisfactory to the Inspector of Agricultural Classes.

PERMANENT VOCATIONAL CERTIFICATE

10. Where an applicant,
- (a) complies with the requirements of regulation 2; and
 - (b) submits to the Deputy Minister,
 - (i) his Interim Vocational Certificate, Type B, and
 - (ii) evidence of at least two years of successful teaching experience in a day vocational school in the subject or subjects covered by his interim certificate, subsequent to the date of the interim certificate, certified by the inspector concerned,

the Minister shall grant him a Permanent Vocational Certificate in Form 13.

VOCATIONAL SPECIALIST'S CERTIFICATE

11. Where an applicant,
- (a) complies with the requirements of regulation 2; and
 - (b) submits to the Deputy Minister,
 - (i) his Interim Vocational Certificate, Type A,
 - (ii) evidence of grade 13 standing in English Composition and in five additional papers or standing the Minister deems equivalent thereto under clause b of subsection 1 of section 11 of the Act, and
 - (iii) evidence of at least two years of successful teaching experience in the subject or subjects covered by his interim certificate, in a day vocational school, subsequent to the date of the

interim certificate, at least one year of which shall be in grade 11 or 12, certified by the inspector concerned,

the Minister shall grant him a Vocational Specialist's Certificate in Form 14.

REVOCATION

12. Ontario Regulations 88/53 are revoked.

W. J. DUNLOP,
Minister of Education.

TORONTO, July 23, 1959.

FORM 1

The Department of Education Act, 1954

APPLICATION FOR A PERMANENT TEACHING CERTIFICATE

To the Deputy Minister of Education:

Under the regulations prescribed for The Department of Education, I,

(name in full, surname preceding)

hereby apply for a Permanent.....
(Name)

Certificate.

I enclose my Interim.....Certificate.
(Name)

At least two years of my teaching experience, subsequent to the date of the interim certificate, have been as indicated below.

Name	From	To
of Grade(s)	_____	
School taught	Day, Month, Year	Day, Month, Year

.....
Signature

.....
Date Address

FORM 2

The Department of Education Act, 1954

RECOMMENDATION OF INSPECTOR

To the Deputy Minister:

I recommend that the permanent certificate requested in Form 1, attached hereto, be granted.

.....
(Date) (Signature)

FORM 3

The Department of Education Act, 1954

PERMANENT SECOND CLASS CERTIFICATE

This is to certify that.....
having complied with the regulations prescribed for
The Department of Education, is hereby granted a
Permanent Second Class Certificate, valid in an elementary school.

Dated at Toronto this.....day of.....19....

Registered Number.....

.....
Registrar Minister of Education

FORM 4

The Department of Education Act, 1954

PERMANENT SECOND CLASS CERTIFICATE

This is to certify that.....
having complied with the regulations prescribed for
The Department of Education is hereby granted a
Permanent Second Class Certificate. This certificate
qualifies the holder as a teacher in an elementary
school in which French is a subject of instruction with
the approval of the Minister.

Dated at Toronto this.....day of.....19....

Registered Number.....

.....
Registrar Minister of Education

FORM 5

The Department of Education Act, 1954

PERMANENT FIRST CLASS CERTIFICATE

This is to certify that.....
having complied with the regulations prescribed for
The Department of Education is hereby granted a
Permanent First Class Certificate, valid in an elementary school.

Dated at Toronto this.....day of.....19....

Registered Number.....

.....
Registrar Minister of Education

FORM 6

The Department of Education Act, 1954

PERMANENT FIRST CLASS CERTIFICATE

This is to certify that.....
having complied with the regulations prescribed for
The Department of Education is hereby granted a
Permanent First Class Certificate. This certificate
qualifies the holder as a teacher in an elementary
school in which French is a subject of instruction with
the approval of the Minister.

Dated at Toronto this.....day of.....19....

Registered Number.....

.....
Registrar Minister of Education

FORM 7

The Department of Education Act, 1954

PERMANENT PRIMARY SCHOOL
SPECIALIST'S CERTIFICATE

This is to certify that.....
having complied with the regulations prescribed for
The Department of Education is hereby granted a
Permanent Primary School Specialist's Certificate,
valid in Kindergarten and Grades 1 and 2 of an elementary school.

Dated at Toronto this.....day of.....19....

Registered Number.....

.....
Registrar Minister of Education

FORM 8

The Department of Education Act, 1954

PERMANENT KINDERGARTEN-PRIMARY
CERTIFICATE

This is to certify that.....
having complied with the regulations prescribed for
The Department of Education, is hereby granted a
Permanent Kindergarten-Primary Certificate, valid in
Kindergarten and Grades 1 and 2 of an elementary
school.

Dated at Toronto this.....day of.....19....

Registered Number.....

.....
Registrar Minister of Education

FORM 9

The Department of Education Act, 1954

PERMANENT ELEMENTARY-SCHOOL
TEACHER'S CERTIFICATE

This is to certify that.....
having complied with the regulations prescribed for
The Department of Education, is hereby granted a
Permanent Elementary-School Teacher's Certificate,
valid in an elementary school.

Dated at Toronto this.....day of.....19....

Registered Number.....

.....
Registrar Minister of Education

FORM 10

The Department of Education Act, 1954

PERMANENT ELEMENTARY-SCHOOL TEACHER'S CERTIFICATE

This is to certify that... having complied with the regulations prescribed for The Department of Education is hereby granted a Permanent Elementary-School Teacher's Certificate. This certificate qualifies the holder as a teacher in an elementary school in which French is a subject of instruction with the approval of the Minister.

Dated at Toronto this... day of... 19....

Registered Number.....

..... Registrar Minister of Education

FORM 11

The Department of Education Act, 1954

PERMANENT HIGH SCHOOL ASSISTANT'S CERTIFICATE

This is to certify that... having complied with the regulations prescribed for The Department of Education is hereby granted a Permanent High School Assistant's Certificate, valid in a high or continuation school, or a collegiate institute, or in the academic classes of a vocational school, or in grades 9 and 10 of an elementary school.

The holder of this certificate was examined in the following subjects:

.....

Dated at Toronto this... day of... 19....

Registered Number.....

..... Registrar Minister of Education

FORM 12

The Department of Education Act, 1954

HIGH SCHOOL SPECIALIST'S CERTIFICATE

This is to certify that... having complied with the regulations prescribed for The Department of Education, is hereby granted a High School Specialist's Certificate in... valid in a high or a continuation school, or a collegiate institute, or in the academic classes of a vocational school, or in grades 9 and 10 of an elementary school.

The holder of this certificate was examined in the following subjects of the teacher-training course:

.....

Dated at Toronto this... day of... 19....

Registered Number.....

..... Registrar Minister of Education

FORM 13

The Department of Education Act, 1954

PERMANENT VOCATIONAL CERTIFICATE

This is to certify that... having complied with the regulations prescribed for The Department of Education, is hereby granted a Permanent Vocational Certificate in.....

..... valid in a vocational school.

Dated at Toronto this... day of... 19....

Registered Number.....

..... Registrar Minister of Education

FORM 14

The Department of Education Act, 1954

VOCATIONAL SPECIALIST'S CERTIFICATE

This is to certify that... having complied with the regulations prescribed for The Department of Education, is hereby granted a

Vocational Specialist's Certificate in.....

..... valid in a vocational school.

Dated at Toronto this... day of... 19....

Registered Number.....

..... Registrar Minister of Education

(3363) 38

THE DEPARTMENT OF EDUCATION ACT, 1954

O. Reg. 201/59. Interim Teaching Certificates. Made—22nd July, 1959. Approved—27th August, 1959. Filed—1st September, 1959.

REGULATIONS MADE BY THE MINISTER UNDER THE DEPARTMENT OF EDUCATION ACT, 1954

1. Ontario Regulations 195/57 are amended by adding thereto the following regulation:

ENDORSED CERTIFICATES

74. Where the Dean of the Ontario College of Education,

(a) reports to the Deputy Minister that the holder of an Interim High School Assistant's Certificate, Type B or a Permanent High School Assistant's Certificate has completed successfully university courses approved by the

Minister to a total of 15 credits beyond that required for admission to the course leading to his certificate; and

- (b) recommends that the holder's certificate be marked "Endorsed for in the subject concerned,

the Minister shall endorse his certificate as recommended.

2. Form 2 of Ontario Regulations 195/57 is revoked and the following substituted therefor:

FORM 2

The Department of Education Act, 1954

INTERIM PRIMARY SCHOOL SPECIALIST'S CERTIFICATE

This is to certify that having complied with the regulations prescribed for The Department of Education, is hereby granted an Interim Primary School Specialist's Certificate, valid for five years from the date hereof in Kindergarten and Grades 1 and 2 in an elementary school.

Dated at Toronto this day of 19

Registered Number

Registrar Minister of Education

3. Form 19 of Ontario Regulations 195/57 is amended by striking out "2" in the eighth line and inserting in lieu thereof "five".

4. Form 20 of Ontario Regulations 195/57 is amended by striking out "2" in the eighth line and inserting in lieu thereof "five".

5. Form 26 of Ontario Regulations 195/57 is amended by striking out "2" in the ninth line and inserting in lieu thereof "five".

6. Form 27 of Ontario Regulations 195/57 is amended by striking out "2" in the ninth line and inserting in lieu thereof "five".

7. Each of the following certificates granted before these regulations come into force shall be deemed to be valid for five years from the date thereof:

- 1. Interim High School Assistant's Certificate, Type B.
2. Interim High School Assistant's Certificate, Type A.
3. Interim Vocational Certificate, Type B.
4. Interim Vocational Certificate, Type A.

W. J. DUNLOP, Minister of Education.

TORONTO, July 22, 1959.

THE DEPARTMENT OF EDUCATION ACT, 1954

O. Reg. 202/59. Special Certificates. Made—22nd July, 1959. Approved—27th August, 1959. Filed—1st September, 1959.

REGULATIONS MADE BY THE MINISTER UNDER THE DEPARTMENT OF EDUCATION ACT, 1954

1. Subregulation 2 of regulation 5 of Ontario Regulations 226/58 is revoked.

2. Clause b of subregulation 5 of regulation 21 of Ontario Regulations 226/58 is revoked and the following substituted therefor:

- (b) evidence of two years of successful teaching experience in commercial work, subsequent to the date of interim certificate, including at least one year in any two of Shorthand, Typewriting, Bookkeeping, Penmanship, Business Law, Commercial Arithmetic, Economics, and at least one year in Grade 11 or 12 in any one of Shorthand, Typewriting, and Office Practice, Bookkeeping, or Economics, certified by the inspector concerned.

3. Forms 12, 13, 14, and 15 of Ontario Regulations 226/58 are revoked and the following substituted therefor:

FORM 12

The Department of Education Act, 1954

ELEMENTARY COMMERCIAL CERTIFICATE

This is to certify that having complied with the regulations prescribed for The Department of Education, is hereby granted an Elementary Commercial Certificate, valid in an elementary school in which the holder is otherwise qualified to teach and for the commercial work option of the general course in a secondary school in which the holder is otherwise qualified to teach.

Dated at Toronto this day of 19

Registered Number

Registrar Minister of Education

FORM 13

The Department of Education Act, 1954

INTERMEDIATE COMMERCIAL CERTIFICATE

This is to certify that having complied with the regulations prescribed for The Department of Education, is hereby granted an Intermediate Commercial Certificate, valid in an elementary or a secondary school in which the holder is otherwise qualified to teach.

Dated at Toronto this day of 19

Registered Number

Registrar Minister of Education

FORM 14

The Department of Education Act, 1954

INTERIM SPECIALIST COMMERCIAL CERTIFICATE

This is to certify that... having complied with the regulations prescribed for The Department of Education, is hereby granted an Interim Specialist Commercial Certificate, valid for five years from the date hereof in an elementary or secondary school in which the holder is otherwise qualified to teach.

Dated at Toronto this... day of... 19...

Registered Number.....

..... Registrar Minister of Education

FORM 15

The Department of Education Act, 1954

PERMANENT SPECIALIST COMMERCIAL CERTIFICATE

This is to certify that... having complied with the regulations prescribed for The Department of Education, is hereby granted a Permanent Specialist Commercial Certificate, valid in an elementary or secondary school in which the holder is otherwise qualified to teach.

Dated at Toronto this... day of... 19...

Registered Number.....

..... Registrar Minister of Education

4. Form 20 of Ontario Regulations 226/58, as remade by regulation 11 of Ontario Regulations 47/59, is amended by striking out "two" in the eighth line and inserting in lieu thereof "five".

5. Form 23 of Ontario Regulations 226/58, as remade by regulation 11 of Ontario Regulations 47/59, is amended by striking out "two" in the eighth line and inserting in lieu thereof "five".

6. Form 24 of Ontario Regulations 226/58, as remade by regulation 11 of Ontario Regulations 47/59, is amended by striking out "two" in the eighth line and inserting in lieu thereof "five".

7. Form 32 of Ontario Regulations 226/58 is amended by striking out "two" in the eighth line and inserting in lieu thereof "five".

8. Form 36 of Ontario Regulations 226/58 is amended by striking out "two" in the eighth line and inserting in lieu thereof "five".

9. Form 40 of Ontario Regulations 226/58 is amended by striking out "two" in the eighth line and inserting in lieu thereof "five".

10. Form 43 of Ontario Regulations 226/58 is amended by striking out "two" in the eighth line and inserting in lieu thereof "five".

11. Each one of the following certificates granted under Ontario Regulations 226/58 before these regulations come into force shall be deemed to be valid for five years from the date thereof:

- 1. Interim Intermediate Home Economics Certificate.
2. Interim Intermediate Industrial Arts Certificate.
3. Interim Specialist Certificate in Industrial Arts.
4. Interim Specialist Certificate in Vocal Music.
5. Interim Specialist Certificate in Instrumental Music.
6. Interim Supervisor's Certificate in Physical and Health Education.
7. Interim Specialist Certificate in Physical and Health Education.

W. J. DUNLOP, Minister of Education.

TORONTO, July 22, 1959.

(3365)

38



Publications Under The Regulations Act

September 26th, 1959

THE ONTARIO MUNICIPAL IMPROVEMENT CORPORATION ACT

O. Reg. 203/59.
Interest on Debentures.
Made—27th August, 1959.
Filed—1st September, 1959.

REGULATIONS MADE UNDER THE ONTARIO MUNICIPAL IMPROVEMENT CORPORATION ACT

1. Debentures purchased by the Corporation shall bear interest at the rate of 6½ per cent per annum, payable yearly.

2. Ontario Regulations 232/56 are revoked.

(3371) 39

THE HIGHWAY IMPROVEMENT ACT, 1957

O. Reg. 204/59.
Controlled-access Highways—
Divisions—Southern Ontario.
Made—27th August, 1959.
Filed—2nd September, 1959.

REGULATIONS MADE UNDER THE HIGHWAY IMPROVEMENT ACT, 1957

1. Ontario Regulations 236/58 are revoked.

2. Ontario Regulations 52/58, as amended by Ontario Regulations 98/58, 142/58, 172/58, 216/58, 230/58, 260/58, 3/59, 35/59 and 82/59, are further amended by adding thereto the following Schedules:

JOHNSTOWN DIVERSION

SCHEDULE 24

In the Township of Edwardsburgh in the County of Grenville and shown outlined in red and illustrated on Department of Highways plan P-1825-11, registered in the Registry Office for the registry division of the County of Grenville as number 121 for the Township of Edwardsburgh.

CORBYSVILLE DIVERSION

SCHEDULE 25

In the Township of Thurlow in the County of Hastings and shown outlined in red and illustrated on Department of Highways plan P-1926-20, registered in the Registry Office for the registry division of the County of Hastings as number 1170.

KILLALOE STATION BY-PASS

SCHEDULE 26

In the Township of Hagarty and in the Village of Killaloe Station, in the County of Renfrew and shown outlined in red and illustrated on Department of Highways plan P-2202-17, registered in the Registry Office for the registry division of the County of Renfrew as number 41118 for the Township of Hagarty and Village of Killaloe Station.

SCHEDULE 27

In the townships of Hagarty and North Algona in the County of Renfrew and shown outlined in red and illustrated on Department of Highways plan P-2201-41, registered in the Registry Office for the registry division of the County of Renfrew as number 40500 for the townships of Hagarty and North Algona.

(3372) 39

THE HIGHWAY IMPROVEMENT ACT, 1957

O. Reg. 205/59.
Controlled-access Highways—
Divisions—Southern Ontario
(Langstaffe Diversion).
Made—27th August, 1959.
Filed—2nd September, 1959.

REGULATIONS MADE UNDER THE HIGHWAY IMPROVEMENT ACT, 1957

1. Schedule 16 of Ontario Regulations 52/58, as made by regulation 1 of Ontario Regulations 260/58, is revoked and the following substituted therefor:

LANGSTAFFE DIVERSION

SCHEDULE 16

In the Township of Markham in the County of York and shown outlined in red and illustrated on Department of Highways plan P-1658-54, registered in the Registry Office for the registry division of the East and West Riding of the County of York as number 5726.

(3373) 39

THE HIGHWAY IMPROVEMENT ACT, 1957

O. Reg. 206/59.
Controlled-access Highways—
Divisions—Northern Ontario (Rainy
River Bridge Approach).
Made—27th August, 1959.
Filed—2nd September, 1959.

REGULATIONS MADE UNDER THE HIGHWAY IMPROVEMENT ACT, 1957

1. Ontario Regulations 78/58, as amended by Ontario Regulations 122/58, 171/58, 215/58, 263/58 and 80/59, are further amended by adding thereto the following Schedule:

RAINY RIVER BRIDGE APPROACH

SCHEDULE 12

In the Town of Rainy River in the District of Rainy River and shown outlined in red and illustrated on Department of Highways plan P-2300-12, registered in the Land Titles Office at Fort Frances as number S-281.

(3374) 39

THE CORPORATIONS ACT, 1953

O. Reg. 207/59.

Evidence of Bona Fides on Applications.
Made—July 14th, 1959.
Filed—3rd September, 1959.

REGULATIONS MADE BY
THE PROVINCIAL SECRETARY UNDER
THE CORPORATIONS ACT, 1953

1. Subregulation 3 of regulation 4 of Ontario Regulations 63/54, except clauses *a* and *b* thereof, is revoked and the following substituted therefor:

- (3) Where the financial statement mentioned in subregulation 2 is as of a date more than three months prior to the date on which the application is made, the affidavit mentioned in subregulation 2 shall,

M. PHILLIPS,
Provincial Secretary.

Toronto, Ontario, July 14th, 1959.

(3375)

39

THE HIGHWAY TRAFFIC ACT

O. Reg. 208/59.

Driving Instructor's Licence.
Made—27th August, 1959.
Filed—3rd September, 1959.

REGULATIONS MADE UNDER
THE HIGHWAY TRAFFIC ACT

1. Clause *b* of regulation 4 of Ontario Regulations 97/59 is revoked and the following substituted therefor:

- (*b*) such other material as may be required for the purpose of regulations 3 and 12; and

2. Ontario Regulations 97/59 are amended by adding thereto the following regulation:

12. Notwithstanding clause *d* of regulation 3, a driving instructor's licence may be issued to a person of the age of nineteen or twenty years who has entered into a contract of employment as a driving instructor in a high school, collegiate institute, secondary school, vocational school or private school, and such licence authorizes the licensee to act as a driving instructor only while carrying out the terms of such contract of employment.

(3376)

39

Publications Under The Regulations Act

October 3rd, 1959

THE GAME AND FISHERIES ACT

O. Reg. 209/59.
Waters Set Apart.
Made—3rd September, 1959.
Filed—9th September, 1959.

REGULATIONS MADE UNDER THE GAME AND FISHERIES ACT

1. Schedules 2, 12, 14, 17, 35 and 39 to Ontario Regulations 19/57 are revoked.

(3397) 40

THE TEACHING PROFESSION ACT

O. Reg. 210/59.
General.
Made—17th July, 1959.
Approved—3rd September, 1959.
Filed—10th September, 1959.

REGULATIONS MADE BY THE BOARD OF GOVERNORS UNDER THE TEACHING PROFESSION ACT

1. Subregulation 2 of regulation 4 of Ontario Regulations 63/55 is revoked and the following substituted therefor:

(2) Where with the approval of the Minister under *The Department of Education Act, 1954*, French is taught in a public or separate school, French-speaking teachers of the school shall pay the Federation an annual membership fee as follows:

- (i) on salaries under \$1000.....\$10
- (ii) on salaries of at least \$1000 but under \$1300..... \$12
- (iii) on salaries of at least \$1300 but under \$1600..... \$14
- (iv) on salaries of at least \$1600 but under \$1900..... \$16
- (v) on salaries of at least \$1900 but under \$2200..... \$18
- (vi) on salaries of at least \$2200 but under \$2500..... \$20
- (vii) on salaries of at least \$2500 but under \$2800..... \$22
- (viii) on salaries of at least \$2800 but under \$3500..... \$24
- (ix) on salaries of at least \$3500 but under \$4500..... \$26
- (x) on salaries of at least \$4500 but under \$5500..... \$28

(xi) on salaries of \$5500 or more..... \$30

BOARD OF GOVERNORS OF THE ONTARIO TEACHERS' FEDERATION:

by BROTHER FREDERIC,
President.

by NORA HODGINS,
Secretary-Treasurer.

TORONTO, July 17, 1959.

(3398) 40

THE INTERPRETATION ACT

O. Reg. 211/59.
Court Fees in Bulk Sales.
Made—3rd September, 1959.
Filed—10th September, 1959.

REGULATIONS MADE UNDER THE INTERPRETATION ACT

1. For doing the following things under subsection 1 of section 12 of *The Bulk Sales Act, 1959* the clerk of a county or district court shall charge the fees set opposite thereto:

- 1. For filing affidavit..... \$1.00
 - 2. For a search..... .50
 - 3. For a certificate of filing of affidavit..... .50
 - 4. For copies of affidavit and certifying the same, for every 100 words..... .20
 - 5. For production and inspection of affidavit .10
- (3399) 40

THE HOSPITAL SERVICES COMMISSION ACT, 1957

O. Reg. 212/59.
General.
Made—12th August, 1959.
Approved—3rd September, 1959.
Filed—10th September, 1959.

REGULATIONS MADE BY THE COMMISSION UNDER THE HOSPITAL SERVICES COMMISSION ACT, 1957

1. Schedule 4 of Ontario Regulations 197/58, as remade by regulation 4 of Ontario Regulations 92/59 and amended by regulation 2 of Ontario Regulations 114/59, is further amended by adding thereto the following item:

4a Cornwall Cornwall General Hospital
(Chronic Patients Unit)

HOSPITAL SERVICES COMMISSION OF ONTARIO:

JOHN C. FULLERTON,
A. J. SWANSON.

Dated at Toronto, this 12th day of August, 1959.

(3400) 40

THE CEMETERIES ACT

O. Reg. 213/59.

Removal of Bodies—Bethany United Church Cemetery.

Made—27th August, 1959.

Filed—14th September, 1959.

REGULATIONS MADE UNDER THE CEMETERIES ACT

BETHANY UNITED CHURCH CEMETERY
IN THE TOWNSHIP OF TORONTO
IN THE COUNTY OF PEEL

1. It is directed that the bodies in Bethany United Church Cemetery in the Township of Toronto in the County of Peel, referred to in the schedule appended hereto, be removed in the manner and according to the procedure provided by section 35 of the Act.

SCHEDULE

ALL AND SINGULAR that certain parcel or tract of land and premises, situate, lying and being in the Township of Toronto, in the County of Peel and Province of Ontario, being composed of part of the west half of Lot four (4), in Concession Six (6) east of Hurontario Street, in the said Township, and being more particularly described as follows:

PREMISING that the bearings hereinafter mentioned are astronomical and are referred to the south-westerly boundary of Lot Five (5), in Concession Seven (7) Southern Division, in the Township of Toronto Gore, as north 44° 45' 15" west; Commencing at a point on the south-westerly boundary of Lot Four (4), in Concession Six (6) east of Hurontario Street, the said point being distant one thousand five hundred and fifty-three feet (1553') measured south forty-four degrees thirty-six minutes forty-five seconds east (S. 44° 36' 45" E.) along the said south-westerly boundary from the most westerly angle of the said Lot; thence north thirty-eight degrees twenty-eight minutes east (N. 38° 28' E.), a distance of two hundred and seventy feet (270'); thence south forty-four degrees thirty-six minutes forty-five seconds east (S. 44° 36' 45" E.) parallel to the said south-westerly boundary, a distance of two hundred and forty feet (240'); thence south thirty-eight degrees twenty-eight minutes west (S. 38° 28' W.), a distance of two hundred and seventy feet (270'), more or less, to the south-westerly boundary of the said Lot; thence north forty-four degrees thirty-six minutes forty-five seconds west (N. 44° 36' 45" W.) along the said south-westerly boundary, a distance of two hundred and forty-feet (240'), more or less, to the point of commencement.

(3401)

40

THE HOSPITAL SERVICES COMMISSION ACT, 1957

O. Reg. 214/59.

General.

Made—12th August, 1959.

Approved—10th September, 1959.

Filed—14th September, 1959.

REGULATIONS MADE BY THE COMMISSION UNDER THE HOSPITAL SERVICES COMMISSION ACT, 1957

1.—(1) Item *f* of subclause *i* of clause *c* of subregulation 1 of regulation 1 of Ontario Regulations 197/58, as made by subregulation 2 of regulation 1 of Ontario Regulations 306/58, is revoked and the following substituted therefor:

f. The General Welfare Assistance Act, 1958, from the Department of Public Welfare because the person is not the responsibility of any organized municipality; and

(2) The said clause *c* is further amended by adding "and" at the end of subclause *ii* and by adding thereto the following subclause:

(iii) a member of a group for which a municipality has been designated the collector under regulation 37.

HOSPITAL SERVICES COMMISSION
OF ONTARIO:

JOHN C. FULLERTON,
Vice-Chairman.

A. J. SWANSON,
Commissioner.

Dated at Toronto, this 12th day of August, 1959.

(3402)

40

THE PUBLIC HOSPITALS ACT, 1957

O. Reg. 215/59.

Maintenance Grants.

Made—10th September, 1959.

Filed—14th September, 1959.

REGULATIONS MADE UPON THE RECOMMENDATION OF THE COMMISSION TO THE MINISTER UNDER THE PUBLIC HOSPITALS ACT, 1957

PROVINCIAL AID—MAINTENANCE GRANTS

1. In these regulations,

- (a) "active medical staff" means those members of the medical staff appointed by the board of a hospital to attend indigent patients;
- (b) "organized out-patient department" means a department established and maintained by a hospital and approved by the Commission for the examination, diagnosis and treatment of out-patients that has an annual average of sixty or more visits per month made by out-patients;
- (c) "out-patient" means a person who,

(i) is not a patient, and

(ii) attends an organized out-patient department for the purpose of receiving examination, diagnosis or treatment.

2. A maintenance grant shall be paid for the treatment of every patient who is an indigent person or who is a dependant of an indigent person, and who has resided in unorganized territory for a period of three months within the period of six months next prior to admission to a hospital, equal to the amount for which a municipality is liable under section 18 of the Act, for each day the patient receives treatment.

3. A maintenance grant in the amount determined by the method set out in regulation 4 shall be paid in each year to a hospital that,

- (a) maintains an organized out-patient department; and

- (b) provides therein,
 - (i) active medical staff and nursing, technical and other assistants in regular attendance,
 - (ii) adequate equipment, and
 - (iii) facilities and clerical staff for keeping records.

4. On and after the 1st day of January, 1959, the amount payable shall be determined at the rate of \$1.50 for each visit to an organized out-patient department on which an out-patient receives examination, diagnosis or treatment.

5.—(1) Subject to subregulation 2, where a hospital maintains a venereal-disease clinic as part of an organized out-patient department, each visit to the clinic on which an out-patient receives examination, diagnosis or treatment, shall be counted as a visit to the organized out-patient department in computing the amount payable under regulations 3 and 4.

(2) The maintenance grant in respect of a venereal-disease clinic shall be payable on the condition that the hospital,

- (a) permits the Director of the Division of Venereal Disease Control of the Department of Health and a medical inspector from the Commission to inspect the records, equipment, administration and treatment services of a clinic at any time;
- (b) causes such examination, treatment, supervision and after-care for venereal disease, as may be necessary, to be given to any person who applies at the clinic; and
- (c) makes no charge for a service given under clause b.

(3) The maintenance grant in respect of a venereal-disease clinic shall be payable in four quarterly payments during the year.

6. Visits to a mental-health clinic established under *The Mental Hospitals Act* shall not be included in the computation of the grant payable under regulations 3 and 4.

7. A maintenance grant shall be paid to a Group F and a Group G hospital for the treatment of every patient therein who,

- (a) is an indigent person or a dependant of an indigent person; and
- (b) resides in Ontario, but is not a resident of a municipality and is not a patient for whose treatment a grant is payable under regulation 2,

at a rate equal to the amount for which a municipality is liable under section 18 of the Act for each day the patient receives treatment.

MUNICIPALITIES IN TERRITORIAL DISTRICTS

- 8.—(1) Where,
- (a) a municipality, other than a city, is located in a territorial district; and
 - (b) in any year the liability of the municipality for the payment of the charges for treatment under section 18 of the Act exceeds 2 mills on the total assessment of the municipality,

a grant equal to the excess may be paid to the municipality.

(2) No grant shall be paid to a municipality under this regulation in respect of charges for treatment rendered after the 31st day of December, 1958.

DEPARTURE DATE

9. In computing the amount of any grant, the day of departure of a patient shall not be included.

DEDUCTIONS

10. The Lieutenant-Governor in Council may suspend or withhold any grant or may make a deduction from any grant.

REVOCATION

11. Regulations 342 of Consolidated Regulations of Ontario, 1950 and Ontario Regulations 46/51, 170/51, 222/51, 290/51, 242/55 and 28/59 are revoked.

(3403)

40

THE PUBLIC HOSPITALS ACT, 1957

O. Reg. 216/59.

Expropriation By-Laws—The Ontario Cancer Institute.

Made—10th September, 1959.

Filed—14th September, 1959.

**REGULATIONS MADE UPON THE
RECOMMENDATION OF THE COMMISSION
TO THE MINISTER
UNDER
THE PUBLIC HOSPITALS ACT, 1957**

1. The by-laws of The Ontario Cancer Institute in Schedules 1 and 2 are approved.

SCHEDULE 1

THE ONTARIO CANCER INSTITUTE

The undersigned Chairman and Secretary of The Ontario Cancer Institute hereby certify that the paper writing hereto annexed is a true copy of By-law No. 4 of The Ontario Cancer Institute enacted at a meeting of the members of the Institute duly called and held on the 7th day of May, 1959.

Dated this 28th day of May, 1959.

M. W. McCUTCHEON,
Chairman.

JOHN LAW,
Secretary.

BY-LAW NO. 4

WHEREAS it is requisite for or advantageous to the purposes of The Ontario Cancer Institute to acquire the lands hereinafter more particularly referred to:

THEREFORE The Ontario Cancer Institute enacts as follows:

1. Those lands and premises in the City of Toronto in the County of York and Province of Ontario described in Schedule A to this By-Law and known municipally as numbers 491, 493 and 501 Sherbourne Street in the said City be and the same hereby are expropriated for the purposes of The Ontario Cancer Institute.

This is Schedule A to By-Law No. 4 of
The Ontario Cancer Institute

PARCEL 1 (491 Sherbourne Street)

ALL AND SINGULAR that certain parcel or tract of land and premises situate, lying and being in the City of Toronto, in the County of York and Province of Ontario, lying on the east side of Sherbourne Street and being composed of part of Lot 4 according to Registered Plan of part of Park Lot No. 4 made for the Trustees of the Bank of Upper Canada dated the 20th day of January, 1869 and registered in the Registry Office for the City of Toronto as Plan D 58 and being more particularly described as follows:

Commencing at a point in the easterly limit of Sherbourne Street distant 140 feet northerly along the said limit from the intersection of the said easterly limit of Sherbourne Street with the northerly limit of Wellesley Street; thence northerly 74° east, 112 feet 8 inches to the west limit of a lane 11 feet wide; thence northerly along the said west limit of said lane and parallel with Bleeker Street, 25 feet 5 inches; thence south 74° west, 112 feet 7 inches more or less to the east limit of Sherbourne Street; thence south 16° east along the said east limit of Sherbourne Street 25 feet 3 inches to the point of commencement.

TOGETHER WITH the free and uninterrupted use, liberty and privilege of and passage in, over and along a certain alley, lane or right-of-way 11 feet wide immediately adjoining to the eastward of the above-described property and connecting with a lane 9 feet wide running easterly to Bleeker Street along the south limit produced of the above-described property and which said alley, lane or right-of-way may be more particularly described as follows:

ALL AND SINGULAR that certain parcel or tract of land and premises situate, lying and being in the City of Toronto and being composed of part of said Lot 4, as shown on said Registered Plan D 58 and being more particularly described as follows:

Commencing at a point in the west limit of Bleeker Street where it is intersected by a fence, which said point is distant 140 feet more or less northerly from the intersection of said west limit of Bleeker Street with the north limit of Wellesley Street; thence south 74° west along said fence 85 feet to a point distant 112 feet 9 inches from the east limit of Sherbourne Street; thence northerly parallel with the said west limit of Bleeker Street 60 feet to a fence line and to a point in the same, distant 112 feet 7 inches easterly from the east limit of Sherbourne Street; thence north 74° east 11 feet; thence southerly and parallel with the said west limit of Bleeker Street 51 feet; thence north 74° east 74 feet to the west limit of Bleeker Street; thence southerly along the west side of Bleeker Street 9 feet to the place of beginning.

TOGETHER WITH free ingress, egress and regress to and for the said grantee, her heirs and assigns and her and their agents and servants and tenants and occupiers of property firstly above described and all other persons for the benefit and advantage of the grantee, her heirs and assigns from time to time and all times and seasons forever thereafter into, upon and out of said alley, lane or right-of-way whether with carts, vehicles, carriages, horses or otherwise as by her or them shall be deemed necessary and convenient.

PARCEL 2 (493 Sherbourne Street)

ALL AND SINGULAR that certain parcel or tract of land and premises situate, lying and being in the City of Toronto, in the County of York lying on the east side of Sherbourne Street and being composed of that part of Lot 4 according to Registered Plan D 58 and of part of Park Lot No. 4 made for the Trustees of the Bank of Upper Canada dated the 20th day of January, 1869 and registered in the Registry Office for the City of Toronto being more particularly described as follows:

Commencing at a point in the easterly limit of Sherbourne Street distant 165 feet 3 inches northerly along said limit from the intersection of the said easterly limit of Sherbourne Street with the northerly limit of Wellesley Street; thence north 74° east, 112 feet 8 inches to the west limit of a lane 11 feet wide; thence north along the said west limit of said lane and parallel with Bleeker Street, 34 feet 7 inches to a fence line; thence south 74° west along the last-mentioned fence line 112 feet 7 inches more or less to the east limit of Sherbourne Street; thence south 16° east along the said east limit of Sherbourne Street, 34 feet 9 inches to the point of commencement.

TOGETHER WITH the free and uninterrupted use, liberty and privilege of and passage in, over and along a certain alley, lane or right-of-way 11 feet wide immediately adjoining to the eastward of the above-described property and continuing southerly a further 24 feet 3 inches to connect with a lane 9 feet wide running easterly to Bleeker Street and together with a right-of-way over the said lane to Bleeker Street and which said combined alley, lane or right-of-way may be more particularly described as follows:

ALL AND SINGULAR that certain parcel or tract of land and premises situate, lying and being in the City of Toronto and being composed of part of said Lot 4 as shown on said Registered Plan D 58 and being more particularly described as follows:

Commencing at a point in the west limit of Bleeker Street where it is intersected by a fence distant 140 feet more or less northerly from the intersection of said west limit of Bleeker Street with the north limit of Wellesley Street; thence south 74° west along said fence 85 feet to a point distant 112 feet 9 inches from the east limit of Sherbourne Street; thence northerly parallel with the said west limit of Bleeker Street 60 feet to a fence line and to a point in the same distant 112 feet 7 inches easterly from the east limit of Sherbourne Street; thence north 74° east 11 feet; thence southerly and parallel with the west limit of Bleeker Street 51 feet; thence north 74° east 74 feet to the west limit of Bleeker Street; thence southerly along the west side of Bleeker Street 9 feet to the place of beginning.

TOGETHER WITH free ingress, egress and regress to and for the said grantee, her heirs and assigns and her and their agents and servants and tenants and occupiers of property firstly above described and all other persons for the benefit and advantage of the grantee, her heirs and assigns from time to time and at all times and seasons forever thereafter into, upon and out of the said alley, lane or right-of-way whether with carts, vehicles, carriages, horses or otherwise as by her or them shall be deemed necessary and convenient.

PARCEL 3 (501 Sherbourne Street)

ALL AND SINGULAR that certain parcel or tract of land and premises situate, lying and being in the City of Toronto and being composed of the whole of Lot No. 3 on the east side of Sherbourne Street, Toronto, according to Registered Plan 108E with the right and subject to the restriction of that passageway of about 2 feet 7½ inches in width being part of Lots 3 and 4 according to said Plan 108E lying between the main parts of the house on the land hereby conveyed and of the house immediately to the south thereof and produced westerly to Sherbourne Street and easterly to a point 77 feet 6 inches easterly from Sherbourne Street shall be possessed and enjoyed in perpetuity for the use in common of the owners and occupants for the time of the house on lands hereby conveyed and the house to the south thereof the premises intended to be hereby conveyed being also house known as No. 501 Sherbourne Street, Toronto.

SCHEDULE 2

THE ONTARIO CANCER INSTITUTE

The undersigned Chairman and Secretary of The Ontario Cancer Institute hereby certify that the paper writing hereto annexed is a true copy of By-law No. 5 of The Ontario Cancer Institute enacted at a meeting of the members of the Institute duly called and held on the 7th day of May, 1959.

Dated this 28th day of May, 1959.

M. W. McCUTCHEON,
Chairman.

JOHN LAW,
Secretary.

BY-LAW NO. 5

WHEREAS it is requisite for or advantageous to the purposes of The Ontario Cancer Institute to acquire the lands hereinafter more particularly referred to:

THEREFORE The Ontario Cancer Institute enacts as follows:

1. Those lands and premises in the City of Toronto in the County of York and Province of Ontario described in Schedule A to this By-law and known municipally as Nos. 242, 244 and 246 Bleecker Street in the said City be and the same hereby are expropriated for the purposes of The Ontario Cancer Institute.

This is Schedule A to By-Law No. 5 of
The Ontario Cancer Institute

PARCEL 1 (242 Bleecker Street)

ALL AND SINGULAR that certain parcel or tract of land and premises situate, lying and being in the City of Toronto, in the County of York and Province of Ontario and being composed of part of Park Lot 4, Concession 1, from the Bay in the Township of York and now in the City of Toronto, aforesaid, and which said parcel is more particularly described as follows:

Commencing at a point in the westerly limit of Bleecker Street, opposite the centre line of the partition wall between the dwelling house standing in April 1920 upon the lands hereby conveyed and the next dwelling house to the south thereof, said point being distant 239 feet 9 inches measured northerly along the said limit, from the northerly limit of Wellesley Street; thence westerly to and along the said centre line in all a distance of 36 feet 1 inch more or less to the westerly face of the main part of the said dwelling houses; thence northerly and parallel with the said limit of Bleecker Street 5½ inches to the line of fence forming the division between the rear premises of the dwelling houses; thence westerly along the line of said fence 47 feet 6 inches to a point in the line of a fence forming the westerly boundary of the rear premises of the said dwelling houses which point is 240 feet 6¼ inches measured northerly on a course parallel to the said limit of Bleecker Street from the said northerly limit of Wellesley Street; thence northerly along the line of last-mentioned fence 19 feet 2½ inches to a point in the line of a fence forming part of the northerly boundary of lands hereby conveyed, which point is 114 feet 4½ inches measured easterly on a course parallel to said limit of Wellesley Street from the easterly limit of Sherbourne Street; thence easterly along the line of last-mentioned fence to and along the northerly face of the northerly wall of said dwelling house on the lands hereby conveyed and along the easterly production of said northerly face in all a distance of 83 feet 7½ inches to the westerly limit of Bleecker Street aforesaid; thence southerly along the last-mentioned limit 20 feet 4 inches more or less to the point of commencement.

PARCEL 2 (244 Bleecker Street)

ALL AND SINGULAR that certain parcel or tract of land and premises situate, lying and being in the City of Toronto, in the County of York and being composed of part of Lot 3 on the west side of Bleecker Street according to Registered Plan D 58 more particularly described as follows:

Commencing at a point in the westerly limit of Bleecker Street distant 260 feet measured northerly along the said westerly limit from the northerly limit of Wellesley Street, said point being the production easterly of the line between the house on the herein-described land and that immediately to the south thereof; thence northerly along the westerly limit of Bleecker Street 16 feet 3½ inches to the production easterly of the centre line of the party wall between the house on the herein-described land and that to the north; thence westerly along said production, along said centre of party wall and along the fence in rear and along the production thereof in all 85 feet 6 inches to a fence; thence southerly along said fence 17 feet 4 inches to the old fence line forming the north limit of Lot 7, Plan D 58; thence easterly along said old fence line to the rear of the house to the south of the herein-described lands; thence northerly along the rear face of said house 4 inches to the north-west angle of same; thence easterly along the north face of said house, along the south face of said house and the land herein-described and along the production thereof to the westerly limit of Bleecker Street and the point of commencement.

TOGETHER WITH a right-of-way over and along a passageway 3 feet 6 inches wide running in rear of said premises and of the house adjoining to the north thereof to the private lane leading to Bleecker Street on the north side of the last-mentioned house and also a right-of-way over, along and upon the said private lane to Bleecker Street.

PARCEL 3 (246 Bleecker Street)

ALL AND SINGULAR that certain parcel or tract of land and premises situate, lying and being in the City of Toronto, in the County of York and being composed of Lot 3 according to Plan D 58 registered in the Registry Office for the City of Toronto which said part of lot may be more particularly described as follows:

Commencing on the westerly limit of Bleecker Street at a point distant northerly 276 feet 9 inches more or less from the intersection of the westerly limit of Bleecker Street with the northerly limit of Wellesley Street and being the point where the centre line of the party wall between the house on the land hereby conveyed and the house on the land immediately to the south would if produced easterly intersect the westerly limit of Bleecker Street; thence westerly along the said centre line and the production westerly thereof 86 feet 3 inches more or less; thence northerly 16 feet 6 inches more or less to the southerly limit of a lane; thence easterly along the southerly limit of lane 86 feet 10 inches more or less to the westerly limit of Bleecker Street; thence southerly along the westerly limit of Bleecker Street 17 feet ½ inch to the point of commencement.

TOGETHER WITH a right-of-way with all others entitled to the use of same in, over and upon said lane, and running easterly to Bleecker Street and being 8 feet 8 inches more or less in width.

(3404)

40



Publications Under The Regulations Act

October 10th, 1959

THE INDUSTRIAL STANDARDS ACT

O. Reg. 217/59.

Designation of Industries and Zones—
(Niagara Falls Zone).

Made—3rd September, 1959.

Filed—15th September, 1959.

REGULATIONS MADE BY THE MINISTER UNDER THE INDUSTRIAL STANDARDS ACT

1. Item 6a of Appendix A of Regulations 227 of Consolidated Regulations of Ontario, 1950, as made by regulation 2 of Ontario Regulations 67/51, is revoked and the following substituted therefor:

NIAGARA FALLS ZONE

- 6a. The City of Niagara Falls and the suburban area adjacent thereto and lying within a line drawn as follows: commencing where the westerly shore of the Niagara River meets the division line between lots 6 and 7 in the Township of Niagara; thence in a westerly direction along the division lines between lots 6 and 7, lots 40 and 41, lots 52 and 53, and lots 86 and 87, to the westerly limit of the road allowance between lots 87 and 98; thence in a southerly direction along the westerly limit of the road allowance between lots 87 and 98, lots 88 and 97, lots 89 and 96, and lots 90 and 95, to the north-westerly limit of a public road, known as the Thorold Road, running through lots 95, 137, and 139, in the Township of Niagara; thence in a south-westerly direction along the north-westerly limit of the Thorold Road to the south-westerly limit of the Queen Elizabeth Way; thence in a south-easterly direction along the south-westerly limit of the Queen Elizabeth Way in the townships of Niagara and Stamford to the northerly limit of a public road, known as Mountain Road, running through lots 27 and 28 in the Township of Stamford; thence in a westerly direction along the northerly limit of Mountain Road to the easterly limit of lot 29; thence in a southerly direction along the easterly limit of lots 29, 32, 48, 51, 65, 68, 82, 85, 100, 103, 118, 121, 135, 138, 151, 154, 165, 168, 181, 184, and 200, to the southerly limit of lot 200 in the Township of Stamford; thence in a westerly direction along the southerly limit of lot 200 to its intersection with the northerly projection of the westerly limit of the road allowance between lots 204 and 205 in the Township of Stamford; thence in a southerly direction along the westerly limit of the road allowance between lots 204 and 205 to the southerly limit of a public road, known as Creek Road, running through lots 204 to 210, both inclusive, in the Township of Stamford; thence in an easterly direction along the southerly limit of Creek Road to the westerly limit of the road allowance between lots 210 and 211 in the Township of Stamford; thence in a southerly direction along the westerly limit of the road allowance between lots 210 and 211 and along the westerly limit of the road allowance between the townships of Willoughby and Crowland to the production westerly of the northerly limit of lot 16, Concession 7, in the Township of Willoughby; thence in an easterly direction along the

northerly limit of lot 16 in each of concessions 7, 6, 5, and 4, and the northerly limit of lot 17 in each of concessions 3, 2, and 1, and the Broken-front Concession on Niagara River to the westerly shore of the Niagara River; thence in a general northerly direction along the westerly shore of the Niagara River to the place of commencement.

CHARLES DALEY,
Minister of Labour.

September 3, 1959.

(3405)

41

THE INDUSTRIAL STANDARDS ACT

O. Reg. 218/59.

Designation of Industries and Zones—
(Oakville Zone).

Made—2nd September, 1959.

Filed—15th September, 1959.

REGULATIONS MADE BY THE MINISTER UNDER THE INDUSTRIAL STANDARDS ACT

1. Regulation 3 of Regulations 227 of Consolidated Regulations of Ontario, 1950 is amended by adding thereto the following subregulation:

OAKVILLE ZONE

- (40a) That part of Ontario described in item 40a of Appendix C is designated as a zone, to be known as the "Oakville Zone", for any business, calling, trade, undertaking and work of any nature whatsoever and any branch thereof and any combination of the same which may be designated or defined in Part IV as an industry for the purposes of the Act.

2. Appendix C of Regulations 227 of Consolidated Regulations of Ontario, 1950 is amended by adding thereto the following item:

OAKVILLE ZONE

- 40a. The Town of Oakville and the suburban area adjacent thereto and lying within a line drawn as follows: commencing where the westerly limit of the road allowance between the townships of Trafalgar and Toronto meets the northerly shore of Lake Ontario; thence north-westerly along the westerly limit to the northerly limit of the King's Highway 122; thence south-westerly along the northerly limit to the easterly limit of the road allowance between lots 5 and 6 in Concession 2, South of Dundas Street (Middle Road), in the Township of Trafalgar; thence north-westerly along the easterly limit to the southerly limit of the road allowance between concessions 1 and 2, South of Dundas Street, in the Township of Trafalgar; thence south-westerly along the southerly limit to the easterly limit of the road allowance between lots 20 and 21 in Concession 2, South of Dundas Street, in the Township of Trafalgar; thence south-easterly along the easterly limit to the southerly limit of the Queen Elizabeth Way highway; thence south-westerly along the

southerly limit to the westerly limit of the road allowance between lots 25 and 26 in Concession 3, South of Dundas Street, in the Township of Trafalgar; thence south-easterly along the westerly limit to the northerly shore of Lake Ontario; thence north-easterly along the northerly shore of Lake Ontario to the place of commencement.

CHARLES DALEY,
Minister of Labour.

September 2, 1959.

(3406)

41

THE INDUSTRIAL STANDARDS ACT

O. Reg. 219/59.

Designation of Industries and Zones—
(Cornwall Zone).
Made—2nd September, 1959.
Filed—15th September, 1959.

REGULATIONS MADE BY THE MINISTER UNDER THE INDUSTRIAL STANDARDS ACT

1. Item 19 of Appendix C of Regulations 227 of Consolidated Regulations of Ontario, 1950 is struck out and the following substituted therefor:

CORNWALL ZONE

19. The City of Cornwall and the suburban area adjacent thereto and lying within a line drawn as follows: commencing where the easterly limit of the City of Cornwall meets the high-water mark on the northerly shore of the St. Lawrence River; thence northerly along the easterly limit of the City of Cornwall and the easterly limit of the Township of Cornwall to the northerly limit of the road allowance between concessions 4 and 5, in the Township of Cornwall; thence westerly along the northerly limit of the road allowance to the production northerly of the line between lots 28 and 29, Concession 4, in the Township of Cornwall; thence southerly along the production and the line between lots 28 and 29, and the westerly limit of the City of Cornwall to the high-water mark on the northerly shore of the St. Lawrence River; thence south-easterly along the said high-water mark to the place of commencement.

CHARLES DALEY,
Minister of Labour.

September 2, 1959.

(3407)

41

THE GAME AND FISHERIES ACT

O. Reg. 220/59.

Open Season for Fur-bearing Animals.
Made—13th August, 1959.
Filed—15th September, 1959.

REGULATIONS MADE BY THE MINISTER UNDER THE GAME AND FISHERIES ACT

OPEN SEASON FOR BEAVER

1. Beaver may be trapped, hunted, taken or killed, or possessed, in that part of Ontario described in

- (a) schedules 1 and 2 from the 15th day of October, 1959, to the 31st day of March, 1960, both inclusive; and
(b) schedules 3, 4, 5, 6 and 7 from the 1st day of November, 1959, to the 31st day of March, 1960, both inclusive.

OPEN SEASON FOR FISHER AND MARTEN

2. Fisher and marten may be trapped, hunted, taken or killed, or possessed, in any part of Ontario, from the 1st day of November, 1959, to the 21st day of January, 1960, both inclusive.

OPEN SEASON FOR FOX

3. Fox may be trapped, hunted, taken or killed, or possessed, in any part of Ontario, from the 15th day of September, 1959, to the 31st day of October, 1960, both inclusive.

OPEN SEASON FOR LYNX

4. Lynx may be trapped, hunted, taken or killed, or possessed, in any part of Ontario, from the 1st day of November, 1959, to the 29th day of February, 1960, both inclusive.

OPEN SEASON FOR MINK

5. Mink may be trapped, hunted, taken or killed, or possessed, in the localities described in

- (a) schedules 1 and 2 from the 15th day of October, 1959, to the 21st day of January, 1960, both inclusive;
(b) schedules 3, 4, 5 and 6 from the 1st day of November, 1959, to the 21st day of January, 1960, both inclusive; and
(c) schedule 7 from the 1st day of November, 1959, to the 29th day of February, 1960, both inclusive.

OPEN SEASON FOR MUSKRAT

6. Muskrat may be trapped, hunted, taken or killed, or possessed, in the localities described in

- (a) Schedule 1 from the 15th day of October, 1959, to the 31st day of May, 1960, both inclusive;
(b) Schedule 2 from the 15th day of October, 1959, to the 21st day of May, 1960, both inclusive;
(c) Schedule 3 from the 1st day of November, 1959, to the 30th day of April, 1960, both inclusive;
(d) schedules 4 and 5 from the 1st day of November, 1959, to the 21st day of April, 1960, both inclusive; and
(e) schedules 6 and 7 from the 1st day of November, 1959, to the 15th day of April, 1960, both inclusive.

OPEN SEASON FOR OTTER

7. Otter may be trapped, hunted, taken or killed, or possessed, in the localities described in

- (a) schedules 1 and 2 from the 15th day of October, 1959, to the 31st day of March, 1960, both inclusive;
(b) schedules 3 and 4 from the 1st day of November, 1959, to the 31st day of March, 1960, both inclusive; and

- (c) in the townships of Albemarle, Amabel, Eastnor, Lindsay and St. Edmunds in the County of Bruce from the 1st day of November, 1959, to the 31st day of March, 1960, both inclusive.

OPEN SEASON FOR RABBIT

8. Rabbits may be trapped, hunted, taken or killed, or possessed

- (a) in the townships of Clarke and Darlington, in the County of Durham, from the 10th day of October, 1959, to the 29th day of February, 1960, both inclusive;

(b) in

- (i) the counties of Brant, Halton, Peel and Wentworth,

- (ii) the townships of Adjala, Tecumseth and West Gwillimbury in the County of Simcoe,

- (iii) the Township of Wilmot in the County of Waterloo, and

- (iv) the Township of Puslinch in the County of Wellington,

from the 14th day of October, 1959, to the 29th day of February, 1960, both inclusive;

- (c) in the County of Oxford, from the 17th day of October, 1959, to the 29th day of February, 1960, both inclusive;

(d) in

- (i) the townships of East Gwillimbury, King, Markham, Vaughan and Whitchurch, in the County of York, and

- (ii) the townships of East Whitby, Pickering and Whitby, in the County of Ontario

from the 21st day of October, 1959, to the 29th day of February, 1960, both inclusive;

- (e) in the Township of Pelee in the County of Essex, from the 30th day of October, 1959, to the 29th day of February, 1960, both inclusive;

- (f) in the County of Essex except the Township of Pelee, and in the counties of Elgin, Haldimand, Kent, Lambton, Lincoln, Middlesex, Norfolk and Welland, from the 2nd day of November, 1959, to the 29th day of February, 1960, both inclusive; and

- (g) in any part of Ontario not referred to in clause *a, b, c, d, e, or f*, from the 15th day of September, 1959, to the 31st day of October, 1960, both inclusive.

OPEN SEASON FOR RACCOON

9. Raccoon may be trapped, hunted, taken or killed, or possessed, in any part of Ontario, from the 15th day of September, 1959, to the 31st day of October, 1960, both inclusive.

OPEN SEASON FOR SQUIRREL

10. Black, grey and fox squirrel may be trapped, hunted, taken or killed, or possessed, in any part of Ontario, from the 3rd day of October to the 30th day of November, both inclusive, in 1959, but no person shall hunt, take or kill, more than an aggregate number of ten squirrels in a day, or possess more than an aggregate number of ten squirrels at one time.

11. Ontario Regulations 240/58 and 65/59 are revoked.

J. W. SPOONER,
Minister of Lands and Forests.

Toronto, August 13th, 1959.

SCHEDULE 1

That part of Ontario which is north of a line located as follows:

Commencing at the intersection of the northerly limit of the right-of-way of the transcontinental line of the Canadian National Railways with the westerly limit of the geographic Township of Rice in the Territorial District of Kenora; thence in an easterly direction following the northerly limit of that right-of-way to its intersection with the easterly limit of the geographic Township of Sargeant in the Territorial District of Cochrane.

SCHEDULE 2

1. The territorial districts of Algoma, Manitoulin, Rainy River, Sudbury and Timiskaming.

2. Those parts of the territorial districts of Cochrane, Kenora and Thunder Bay, not included in Schedule 1.

3. That part of the Territorial District of Nipissing which is northerly and westerly of a line located as follows:

Commencing at the north-westerly angle of the geographic Township of West Ferris; thence easterly along the northerly boundary of that township to the westerly shore of Trout Lake; thence northerly and easterly along the westerly and northerly shore of that lake and along the northerly shore of the Mattawa River to the boundary between Ontario and Quebec.

SCHEDULE 3

1. The territorial districts of Muskoka and Parry Sound.

2. That part of the Territorial District of Nipissing lying southerly and easterly of the line located in item 3 of Schedule 2.

3. The Provisional County of Haliburton and the County of Renfrew.

4. Those parts of the counties of Frontenac, Hastings, Lennox and Addington, Peterborough, and Victoria, lying northerly of the centre line of that part of the King's Highway known as number 7.

5. That part of the County of Lanark, lying northerly and westerly of a line located as follows:

Commencing at a point in the westerly boundary of the County of Lanark where it is intersected by the centre line of that part of the King's Highway known as number 7; thence in a general easterly direction along that centre line to the intersection of the centre line of that part of the King's Highway known as number 15 in the Township of Drummond; thence in a general north-easterly direction along the last-mentioned centre line to the intersection of the centre line of that part of the King's Highway known as number 29 in the Township of Beckwith; thence in a general north-westerly direction along the last-mentioned centre line to its intersection with the boundary between the counties of Carleton and Renfrew; thence northerly and easterly along the southerly boundary of the last-mentioned county to the boundary between Ontario and Quebec.

SCHEDULE 4

1. The counties of Carleton, Dundas, Durham, Glengarry, Grenville, Leeds, Northumberland, Prescott, Prince Edward, Russell and Stormont.

2. Those parts of the counties of Frontenac, Hastings, Lennox and Addington, Peterborough and Victoria not included in item 4 of Schedule 3.

3. That part of the County of Lanark not included in item 5 of Schedule 3.

SCHEDULE 5

The counties of Dufferin, Ontario, Peel, Simcoe and York.

SCHEDULE 6

The counties of Brant, Bruce, Grey, Halton, Huron, Oxford, Perth, Waterloo, Wellington, and Wentworth.

SCHEDULE 7

The counties of Elgin, Essex, Haldimand, Kent, Lambton, Lincoln, Middlesex, Norfolk and Welland.

(3408) 41

THE HIGHWAY IMPROVEMENT ACT, 1957

O. Reg. 221/59.

Controlled-access Highways—
Toronto to Windsor.
Made—17th September, 1959.
Filed—21st September, 1959.

REGULATIONS MADE UNDER
THE HIGHWAY IMPROVEMENT ACT, 1957

1. Those portions of the King's Highway described in the schedules hereto are designated as controlled-access highways.

2. Regulation 6*d* of Regulations 134 of Consolidated Regulations of Ontario, 1950, as made by regulation 1 of Ontario Regulations 141/58, and amended by regulation 5 of Ontario Regulations 59/59, is further amended by striking out "21I, 21J, 21K, 21L, 21M, 21N, 21P, 21Q, 21R, 21S" in the third and fourth lines and by striking out "232, 233, 234, 235, 236, 237, 238, 239, 240, 241" in the eighth and ninth lines.

3.—(1) Regulation 1 of Ontario Regulations 62/58 is amended by striking out "1" in the second line and inserting in lieu thereof "2" and by striking out "220" in the fourth line.

(2) Schedule 1 of Ontario Regulations 62/58 is revoked.

4. Regulations 134 of Consolidated Regulations of Ontario, 1950 are amended by revoking the following schedules:

- (a) Schedule 21C as made by regulation 1 of Ontario Regulations 79/54.
- (b) Schedules 21I, 21J, 21K, 21L, 21M, 21N, 21P, 21Q, 21R and 21S as made by regulation 1 of Ontario Regulations 141/58.

SCHEDULE 1

INTERCHANGE AT YONGE STREET

1. In the Township of North York in the County of York being part of,

- (a) lots 13 and 14, concession 1 east of Yonge Street;
- (b) Lord Seaton Road;
- (c) Yonge Street; and
- (d) Old Yonge Street,

and, being that portion of the King's Highway coloured red and illustrated on Department of Highways plan P-2770-353, filed in the office of the Registrar of Regulations at Toronto as number 241, and, premising that all bearings herein are astronomic and are referred to the meridian through the south-west corner of the Township of Scarborough in longitude 79° 17' west, bounded by a line located as follows:

East of Yonge Street Commencing at the south-west angle of lot 13 concession 1 east of Yonge Street, thence north 73° 00' 30" east along the southerly limit of lot 13 a distance of 141.66 feet to a monument; thence north 0° 59' 30" west 127.18 feet to a monument; thence north 0° 59' 30" west 58.34 feet to a monument; thence north 22° 35' 30" east 135.43 feet to a monument; thence north 22° 40' 30" east 39.51 feet to a monument; thence north 62° 03' 30" west 68.86 feet to a monument; thence north 9° 24' 30" west 107.35 feet to a monument; thence north 20° 36' 30" east 60.78 feet to a monument; thence north 4° 15' west 93.0 feet to a monument; thence north 73° 10' east 350.0 feet to a monument; thence north 73° 10' east 234.97 feet to a monument; thence north 10° 06' 50" west 91.62 feet to a monument in the northerly limit of Lord Seaton Road; thence north 10° 06' 50" west along the westerly limit of Block A registered plan 3563 a distance of 461.67 feet to a monument in the south-easterly limit of the controlled-access highway as described in schedule 1 of Ontario Regulations 59/59; thence south 48° 23' west along the south-easterly limit 937.89 feet to the westerly limit of the controlled-access highway; thence north 10° 06' 50" west along the westerly limit 351.86 feet to the north-westerly limit of the controlled-access highway; thence north 48° 23' east along the north-westerly limit 754.03 feet to a monument; thence north 48° 23' east continuing along the north-westerly limit 119.66 feet to a monument; thence south 77° 30' west 94.64 feet to a monument; thence south 77° 30' west 20.0 feet to a monument; thence north 83° 33' 30" west 20.0 feet to a monument; thence north 83° 33' 30" west 325.0 feet to a monument; thence north 83° 33' 30" west 20.0 feet to a monument; thence north 65° 04' 30" west 145.74 feet to a monument; thence north 33° 09' 30" west 156.35 feet to a monument; thence south 74° 57' west 60.0 feet to a monument; thence north 17° 48' west 92.05 feet to a monument; thence south 79° 50' 30" west 127.45 feet to the westerly limit of Yonge Street; thence south 10° 09' 30" east along the westerly limit 668.0 feet; thence south 10° 07' 30" east continuing along the westerly limit 932.54 feet to a monument; thence south 10° 07' 30" east continuing along the westerly limit 120.0 feet to a monument; thence south 10° 07' 30" east continuing along the westerly limit 274.08 feet to a monument; thence south 10° 07' 30" east continuing along the westerly limit 9.62 feet; thence north 71° 38' 30" east 66.69 feet to the point of commencement.

2. In the Township of North York in the County of York being part of lots 13 and 14, concession 1 west of Yonge Street, and, being that portion of the King's Highway coloured red and illustrated on Department of Highways plan P-2770-353, filed in the office of the Registrar of Regulations at Toronto as No. 241, and,

premising that all bearings herein are astronomic and are referred to the meridian through the south-west corner of the Township of Scarborough in longitude $79^{\circ} 17'$ west, bounded by a line located as follows:

West of Yonge Street Commencing at the north-east angle of lot 13 concession 1 west of Yonge Street, being also the south-east angle of lot 14 concession 1 west of Yonge Street, thence north $10^{\circ} 09' 30''$ west along the easterly limit of lot 14 a distance of 668.0 feet; thence south $79^{\circ} 50' 30''$ west 10.0 feet to a monument; thence south $10^{\circ} 09' 30''$ east 514.61 feet to a monument; thence south $11^{\circ} 32'$ west 174.74 feet to a monument in the division line between lots 13 and 14, concession 1 west of Yonge Street; thence south $15^{\circ} 35'$ west 334.23 feet to a monument; thence south $25^{\circ} 15' 30''$ west 344.52 feet to a monument; thence south $42^{\circ} 27'$ west 424.40 feet to a monument; thence south $48^{\circ} 26'$ west 37.67 feet to a monument; thence south $48^{\circ} 23'$ west 558.78 feet to a monument in the north-easterly limit of the controlled-access highway as described in schedule 1 of Ontario Regulations 59/59; thence south $41^{\circ} 37'$ east along the north-easterly limit 90.0 feet to a monument; thence north $48^{\circ} 23'$ east 558.78 feet to a monument; thence north $48^{\circ} 23'$ east 444.82 feet; thence south $68^{\circ} 53' 30''$ east 423.43 feet to a monument in the easterly limit of lot 13 concession 1 west of Yonge Street; thence north $9^{\circ} 07' 30''$ west along the easterly limit 932.54 feet to the point of commencement.

0.27 miles, more or less.

SCHEDULE 2

1. In the Township of North York in the County of York being,

- (a) part of lots 12 and 13, concession 1 west of Yonge Street;
- (b) part of,
 - (i) lots 56 to 60, both inclusive, and
 - (ii) lot 33,
 registered plan 2395;
- (c) part of lots 45 to 49, both inclusive, registered plan 1841;
- (d) all of lots,
 - (i) 724 to 746, both inclusive, and
 - (ii) 768 to 780, both inclusive,
 registered plan 2571;
- (e) part of lot 781 registered plan 2571; and
- (f) part of,
 - (i) Yonge Boulevard,
 - (ii) Summit Drive,
 - (iii) Sandringham Drive,
 - (iv) Avenue Road,
 - (v) Maple Drive, and
 - (vi) Bidewell Avenue,

and, being that portion of the King's Highway coloured red and illustrated on Department of Highways plan P-2770-304, filed in the office of the Registrar of

Regulations at Toronto as No. 265, and, premising that all bearings are astronomic and are referred to the meridian through the intersection of the centre line of Wilson Avenue with the centre line of the Toronto-Barrie controlled-access highway, bounded by a line located as follows:

Commencing at a point in the northerly limit of lot 45 registered plan 1841 distant 39.03 feet measured south $69^{\circ} 14'$ west along the northerly limit from the north-east angle of lot 45, thence north $22^{\circ} 27' 21''$ east 248.18 feet to a monument; thence north $48^{\circ} 13'$ east 419.68 feet to a monument; thence south $41^{\circ} 47'$ east 200.0 feet to a monument; thence south $48^{\circ} 13'$ west 386.48 feet to a monument; thence south $39^{\circ} 39' 52''$ west 252.54 feet to the easterly limit of lot 60 registered plan 2395; thence south $29^{\circ} 23' 55''$ west 913.06 feet; thence south $38^{\circ} 53' 10''$ west 147.94 feet; thence south $48^{\circ} 22' 25''$ west 1632.92 feet to a monument; thence south $29^{\circ} 02'$ west 90.67 feet to a monument; thence north $41^{\circ} 37' 35''$ west 200.0 feet; thence north $48^{\circ} 22' 25''$ east 115.60 feet to the easterly limit of Bidewell Avenue; thence south $31^{\circ} 36' 35''$ east along the easterly limit 22.31 feet to a monument marking the north-west angle of lot 746 registered plan 2571; thence north $48^{\circ} 22' 25''$ east 1727.78 feet; thence north $29^{\circ} 23' 55''$ east 931.74 feet to the point of commencement.

Toronto By-Pass between Bidewell Ave. and Hoggs Hollow Bridge

2. In the Township of North York in the County of York being,

- (a) part of lots,
 - (i) 446 to 449, both inclusive,
 - (ii) 460 to 466, both inclusive,
 - (iii) 480 to 483, both inclusive, and
 - (iv) 526,
 registered plan 1841;
- (b) all of lots,
 - (i) 467 to 469, both inclusive, and
 - (ii) 484 to 487, both inclusive,
 registered plan 1841;
- (c) lot 1 registered plan 2361;
- (d) part of lot 2 registered plan 2361;
- (e) part of lots,
 - (i) 562 to 570, both inclusive,
 - (ii) 596 to 601, both inclusive,
 - (iii) 603 and 604,
 - (iv) 617 and 618,
 - (v) 622, 623, and 624,
 - (vi) 627,
 - (vii) 631 and 632,
 - (viii) 641 to 648, both inclusive,
 - (ix) 652 to 659, both inclusive,
 - (x) 662 to 672, both inclusive, and
 - (xi) 726 to 732, both inclusive,

- registered plan 2044;
- (f) all of lots,
- (i) 602,
 - (ii) 619 to 621, both inclusive,
 - (iii) 628 to 630, both inclusive,
 - (iv) 649 to 651, both inclusive, and
 - (v) 660 and 661,
- registered plan 2044;
- (g) part of lots 20 to 25, both inclusive, registered plan 3172;
- (h) part of lots,
- (i) 4, 7, and 8,
 - (ii) 119 to 121, both inclusive,
 - (iii) 142 to 145, both inclusive,
 - (iv) 147,
 - (v) 150 to 152, both inclusive, and
 - (vi) 155 to 158, both inclusive,
- registered plan 1831;
- (i) all of lots,
- (i) 5 and 6,
 - (ii) 146, and
 - (iii) 153 and 154,
- registered plan 1831;
- (j) part of lots 1 to 5, both inclusive, registered plan 1904;
- (k) part of lot 10 concession 2 west of Yonge Street;
- (l) part of lots,
- (i) 18 to 20, both inclusive,
 - (ii) 43 and 44,
 - (iii) 48,
 - (iv) 51 to 59, both inclusive,
 - (v) 65,
 - (vi) 84,
 - (vii) 89 to 96, both inclusive,
 - (viii) 100,
 - (ix) 161 to 165, both inclusive,
 - (x) 167 to 175, both inclusive,
 - (xi) 188,
 - (xii) 204 and 206,
 - (xiii) 218 to 233, both inclusive,
 - (xiv) 404 to 417, both inclusive, and
 - (xv) 630 to 633, both inclusive,
- registered plan 2053;
- (m) all of lots,
- (i) 15 to 17, both inclusive,
 - (ii) 45 and 46,
 - (iii) 49 and 50,
 - (iv) 60 to 64, both inclusive,
 - (v) 85 to 88, both inclusive,
 - (vi) 97 to 99, both inclusive,
 - (vii) 166,
 - (viii) 176 to 187, both inclusive,
 - (ix) 205, and
 - (x) 212 to 217, both inclusive,
- registered plan 2053;
- (n) part of lot 9 concession 2 west of Yonge Street;
- (o) part of lots,
- (i) 32, and
 - (ii) 53 to 72, both inclusive,
- registered plan 2322;
- (p) all of lots,
- (i) 25 to 31, both inclusive, and
 - (ii) 33 to 52, both inclusive,
- registered plan 2322;
- (q) part of lots 3 to 12, both inclusive, registered plan 867;
- (r) part of lots,
- (i) 4 to 11, both inclusive, and
 - (ii) 15 to 21, both inclusive,
- registered plan 3192;
- (s) lots 12 to 14, both inclusive, registered plan 3192;
- (t) part of lot 9 concession 4 west of Yonge Street;
- (u) part of lots,
- (i) 168 to 179, both inclusive,
 - (ii) 186, and
 - (iii) 188 to 199, both inclusive,
- registered plan 3649;
- (v) lot 187 registered plan 3649;
- (w) part of lots 1 to 5, both inclusive, plan M-558;
- (x) part of blocks A and C, plan M-553;
- (y) part of lots,
- (i) 2 to 8, both inclusive, and
 - (ii) 13 to 17, both inclusive,
- registered plan 2372;
- (z) part of lot 10 concession 5 west of Yonge Street;

(aa) part of block Y registered plan 3129;

(ab) part of lot,

- (i) 8,
- (ii) 12,
- (iii) 32,
- (iv) 36,
- (v) 56,
- (vi) 60,
- (vii) 80,
- (viii) 84,
- (ix) 104,
- (x) 108,
- (xi) 128, and
- (xii) 132,

registered plan 1835;

(ac) all of lots,

- (i) 9 to 11, both inclusive,
- (ii) 33 to 35, both inclusive,
- (iii) 57 to 59, both inclusive,
- (iv) 81 to 83, both inclusive,
- (v) 105 to 107, both inclusive, and
- (vi) 129 to 131, both inclusive,

registered plan 1835;

(ad) part of lot 1 fronting on Weston Road, registered plan 2360;

(ae) part of lots 6 to 11, both inclusive, fronting on Golfview Avenue, registered plan 2360;

(af) part of lot 11 fronting on Weston Road, registered plan 236;

(ag) lots 12 and 13, fronting on Weston Road, registered plan 236; and

(ah) part of,

- (i) Bidewell Avenue,
- (ii) Avenue Road,
- (iii) Armour Boulevard,
- (iv) Bideford Road,
- (v) Delhi Avenue,
- (vi) Ridley Boulevard,
- (vii) Belfast Avenue,
- (viii) Eastbourne Avenue,
- (ix) Southbourne Avenue,
- (x) Northmount Avenue,
- (xi) Wilson Avenue,
- (xii) Falkirk Avenue,

- (xiii) Argyle Avenue,
- (xiv) Bathurst Street,
- (xv) Lexington Street,
- (xvi) Dayton Street,
- (xvii) Carhartt Street,
- (xviii) Winton Street,
- (xix) Brightwood Street,
- (xx) King George's Drive,
- (xxi) Delahaye Street,
- (xxii) Marquette Avenue,
- (xxiii) Dufferin Street,
- (xxiv) Clandeboye Avenue,
- (xxv) Ava Street,
- (xxvi) Connie Street,
- (xxvii) Cornelius Parkway,
- (xxviii) Jay Street,
- (xxix) Keele Street,
- (xxx) Orchardview Avenue,
- (xxxi) Ansel Avenue,
- (xxxii) Springview Avenue,
- (xxxiii) Mousley Avenue,
- (xxxiv) Jane Street,
- (xxxv) Dalbeattie Avenue,
- (xxxvi) Langside Avenue,
- (xxxvii) Pelmo Crescent,
- (xxxviii) Wadsworth Crescent,
- (xxxix) Keltie Avenue,
- (xl) Nubana Avenue,
- (xli) Winoka Avenue, and
- (xlii) Weston Road, and
- (xliii) all of Graham Avenue,

and, being a strip of land 200 feet wide lying between two lines drawn parallel to, on opposite sides of and distant 100 feet measured perpendicularly from a centre line and centre line produced and, being that portion of the King's Highway coloured red and illustrated on Department of Highways plan P-2770-304, filed in the office of the Registrar of Regulations at Toronto as No. 265, and, premising that all bearings are astronomic and are referred to the meridian through the intersection of the centre line of Wilson Avenue with the centre line of the Toronto-Barrie controlled-access highway, the centre line may be located as follows:

Bidewell Avenue Commencing at a point in a line drawn on a bearing of north 41° 37' 35" west, the line being the westerly limit of the lands described in Item 1 of this schedule, the point being

- (i) north 31° 36' 35" west 22.31 feet,

(ii) south 48° 22' 25" west 115.60 feet, and

(iii) south 41° 37' 35" east 100.0 feet,

from a monument marking the south-west angle of lot 747 registered plan 2571, thence south 48° 22' 25" west 1698.37 feet; thence south 50° 53' 55" west 4346.28 feet; thence south-westerly 1507.77 feet on a curve right of 3819.72 feet radius, the chord equivalent being 1498.01 feet measured south 62° 12' 25" west; thence south 73° 30' 55" west 3732.73 feet to a point in the easterly limit of Dufferin Street 150.82 feet measured south 10° 09' 10" east along the easterly limit from a monument marking the north-west angle of lot 9 concession 2 west of Yonge Street; thence south 73° 30' 55" west 3353.99 feet; thence south-westerly 434.45 feet on a curve left of 11459.19 feet radius, the chord equivalent being 434.42 feet measured south 70° 15' 25" west; thence south 71° 20' 35" west 2733.47 feet to a point in the westerly limit of Keele Street 109.55 feet measured south 9° 33' 25" east along the westerly limit from the north-east angle of lot 9 concession 4 west of Yonge Street; thence south 71° 20' 35" west 2375.24 feet; thence south-westerly 1067.50 feet on a curve right of 11459.19 feet radius, the chord equivalent being 1067.06 feet measured south 74° 00' 43" west; thence south 76° 40' 50" west 745.70 feet to a point in the easterly limit of lot 1 plan M-558 distant 495.75 feet measured north 16° 29' 40" west along the easterly limit from a monument marking the south-east angle of lot 1; thence south 76° 40' 50" west 1134.02 feet; thence westerly 918.33 feet on a curve right of 11459.16 feet radius, the chord equivalent being 918.08 feet measured south 78° 58' 35" west; thence south 81° 16' 20" west 1035.88 feet to a point in the easterly limit of lot 10 concession 5 west of Yonge Street 139.34 feet measured north 10° 37' 40" west along the easterly limit from the south-east angle of lot 10; thence south 81° 16' 20" west 3362.11 feet to a point in the westerly limit of lot 14 registered plan 2372 distant 583.69 feet measured north 17° 14' 40" west along the westerly limit from a monument marking the south-west angle of lot 14; thence south 81° 16' 20" west 1162.26 feet; thence westerly 950.0 feet on a curve left of 5729.58 feet radius, the chord equivalent being 948.92 feet measured south 76° 31' 20" west; thence south 71° 46' 20" west 2096.07 feet to a point in the easterly limit of Weston Road 115.01 feet measured north 15° 31' 10" west along the easterly limit from the south-west angle of lot 12 registered plan 1835; thence south 71° 46' 20" west 73.93 feet to the westerly limit of Weston Road; thence south 71° 46' 20" west 384 feet, more or less, to the easterly bank of Humber River, the easterly bank being the westerly limit of the herein-described lands.

6.94 miles, more or less.

SCHEDULE 3

INTERCHANGE AT AVENUE ROAD

1. In the Township of North York in the County of York being,

(a) part of,

(i) lots 439 to 444, both inclusive,

(ii) lots 446, 447, and 448,

(iii) lots 460 to 466, both inclusive, and

(iv) lot 487,

registered plan 1841;

(b) all of lots,

(i) 432 to 438, both inclusive, and

(ii) 449 to 459, both inclusive,

registered plan 1841,

(c) part of lots,

(i) 726 to 732, both inclusive, and

(ii) 737 and 738,

registered plan 2044;

(d) all of lots,

(i) 733 to 736, both inclusive, and

(ii) 783 and 784,

registered plan 2044; and

(e) part of,

(i) Armour Boulevard, and

(ii) Bideford Road;

and, being that portion of the King's Highway coloured red and illustrated on Department of Highways plan P-2770-303, filed in the office of the Registrar of Regulations at Toronto as No. 240, and, premising that all bearings are astronomic and are referred to the meridian through the intersection of the centre line of Wilson Avenue with the centre line of the Toronto-Barrie controlled-access highway, bounded by a line located as follows:

Commencing at a monument in the north-westerly limit of the controlled-access highway described in schedule 2 of these regulations, the monument being

(i) north 69° 13' 30" east 25.08 feet, and

(ii) south 0° 59' 30" west 143.44 feet,

from the south-east angle of lot 739 registered plan 2044, thence north 48° 22' 25" east along the north-westerly limit of the controlled-access highway 1227.29 feet to a monument in the north-easterly limit of lot 446 registered plan 1841; thence south 73° 01' 30" west 95.67 feet to a monument; thence north 78° 41' 30" west 308.02 feet to a monument in the southerly limit of Bombay Avenue; thence south 76° 06' 30" west along the southerly limit 453.81 feet; thence south 20° 06' 30" east 140.35 feet to the north-east angle of lot 784 registered plan 2044; thence south 73° 44' 30" west along the northerly limit of lots 784 and 783, registered plan 2044, a distance of 105.85 feet to a monument marking the north-west angle of lot 783; thence south 18° 16' 30" east along the westerly limit of lot 783 and its production southerly 164.97 feet to a monument; thence south 38° 41' 30" west 57.61 feet to a monument; thence south 32° 26' 30" west 56.30 feet to a monument; thence south 10° 47' 30" west 51.92 feet to a monument; thence south 1° 44' 30" west 58.25 feet to a monument; thence south 0° 59' 30" west 75.35 feet to a monument in the southerly limit of lot 738 distant 25.08 feet measured north 69° 13' 30" east along the southerly limit from the south-west angle of lot 738; thence south 0° 59' 30" west 143.44 feet to the place of commencement.

North
Side
Hwy. 401

2. In the Township of North York in the County of York being,

- (a) part of lots 2, 3, and 4, registered plan 2631;
- (b) part of block A registered plan 2222;
- (c) part of lots,
 - (i) 530 and 531,
 - (ii) 546, 547, and 548, and
 - (iii) 480 to 483, both inclusive,
 registered plan 1841;
- (d) all of lots,
 - (i) 521 to 529, both inclusive, and
 - (ii) 549 to 552, both inclusive,
 registered plan 1841;
- (e) part of lots 560 to 567, both inclusive, registered plan 2044; and
- (f) part of,
 - (i) Delhi Avenue,
 - (ii) Bideford Road, and
 - (iii) Avenue Road,

and, being that portion of the King's Highway coloured red and illustrated on Department of Highways plan P-2770-303, filed in the office of the Registrar of Regulations at Toronto as No. 240, and, premising that all bearings are astronomic and are referred to the meridian through the intersection of the centre line of Wilson Avenue with the centre line of the Toronto-Barrie controlled-access highway, bounded by a line located as follows:

Commencing at a monument in the south-easterly limit of the controlled-access highway described in schedule 2 of these regulations, the monument being,

- (i) south 18° 35' 05" east 13.68 feet, and
- (ii) north 86° 25' west 511.90 feet,

from the south-east angle of lot 530 registered plan 1841, thence north 48° 22' 25" east along the south-easterly limit of the controlled-access highway 1179.48 feet to a monument; thence south 9° 10' west 419.15 feet to a monument; thence south 11° 12' 30" west 397.62 feet to the easterly limit of Avenue Road; thence south 17° 04' east along the easterly limit 80.90 feet; thence south 72° 56' west 99.0 feet to a monument; thence north 39° 01' west 115.44 feet to a monument; thence north 86° 25' west 82.79 feet to a monument in the easterly limit of lot 531 registered plan 1841 distant 13.68 feet measured south 18° 35' 05" east along the easterly limit from the north-east angle of lot 531; thence north 86° 25' west 511.90 feet to the place of commencement.

SCHEDULE 4

INTERCHANGE AT BATHURST STREET

1. In the Township of North York in the County of York being,

- (a) all of lots 1, 2, 3, and 149, registered plan 1831;
- (b) part of lots 4, 147, 150, 151, and 152, registered plan 1831;

(c) part of lots 1 and 2, registered plan 1904; and

- (d) part of,
 - (i) Wilson Avenue,
 - (ii) Burncrest Avenue, and
 - (iii) Falkirk Avenue,

and, being that portion of the King's Highway coloured red and illustrated on Department of Highways plan P-2770-300, filed in the office of the Registrar of Regulations at Toronto as No. 239, and, premising that all bearings are astronomic and are referred to the meridian through the intersection of the centre line of Wilson Avenue with the centre line of the Toronto-Barrie controlled-access highway, bounded by a line located as follows:

Commencing at a point in the north-westerly limit of the controlled-access highway described in schedule 2 of these regulations, the point being 239.15 feet measured south 10° 07' east from a monument marking the north-west angle of lot 1 registered plan 1831, thence north 50° 53' 55" east along the north-westerly limit of the controlled-access highway 622.89 feet to a monument; thence south 82° 09' 30" west 270.97 feet to a monument; thence south 64° 52' 30" west 283.81 feet to a monument marking the north-west angle of lot 1 registered plan 1831; thence south 10° 07' east 239.15 feet to the point of commencement,

North side Hwy. 401

2. In the Township of North York in the County of York being,

- (a) all of lot 6 registered plan 1904;
- (b) part of lots 3, 4, and 5, registered plan 1904;
- (c) part of lots 7, 8, 116, 119, 120, and 121, registered plan 1831; and
- (d) part of,
 - (i) Burncrest Avenue, and
 - (ii) Falkirk Avenue,

and, being that portion of the King's Highway coloured red and illustrated on Department of Highways plan P-2770-300, filed in the office of the Registrar of Regulations at Toronto as No. 239, and, premising that all bearings are astronomic and are referred to the meridian through the intersection of the centre line of Wilson Avenue with the centre line of the Toronto-Barrie controlled-access highway, bounded by a line located as follows:

Commencing at a monument marking the intersection of the south-easterly limit of the controlled-access highway described in schedule 2 of these regulations, with the westerly limit of lot 8 registered plan 1831, the monument being 62.08 feet measured north 10° 07' west along the westerly limit from the south-west angle of lot 8, thence north 50° 53' 55" east along the south-easterly limit of the controlled-access highway 610.73 feet to a monument; thence south 28° 47' west 132.98 feet to a monument; thence south 46° 11' west 184.80 feet to a monument marking the south-east angle of lot 119 registered plan 1831; thence south 44° 10' 30" west 114.23 feet to a monument in the easterly limit of lot 6 registered plan 1904; thence south 17° 08' east along the easterly limit 59.87 feet to the south-east corner of lot 6; thence south 72° 53' 30" west along the northerly limit of McGillivray Avenue 213.25 feet to the south-west angle of lot 8 registered

South Side Hwy. 401

South Side Hwy. 401

plan 1831; thence north $10^{\circ} 07'$ west along the westerly limit of lot 8 a distance of 62.08 feet to the place of commencement.

SCHEDULE 5

INTERCHANGE AT DUFFERIN STREET

1. In the Township of North York in the County of York being,

(a) part of lot 9 concession 2 west of Yonge Street;

(b) all of lots,

(i) 1 to 7, both inclusive,

(ii) 119 to 130, both inclusive, and

(iii) 134 to 141, both inclusive,

registered plan 3191;

(c) part of,

(i) lot 133,

(ii) lots 142, 143, and 144, and

(iii) lots 153 and 154,

registered plan 3191;

(d) part of the lane adjoining and east of lots 2 to 7, both inclusive, registered plan 3191; and

(e) part of,

(i) Delaney Drive, and

(ii) Eden Avenue,

and, being that portion of the King's Highway coloured red and illustrated on Department of Highways plan P-2770-301, filed in the office of the Registrar of Regulations at Toronto as No. 238, and, premising that all bearings are astronomic and are referred to the meridian through the intersection of the centre line of Wilson Avenue with the centre line of the Toronto-Barrie controlled-access highway, bounded by a line located as follows:

Commencing at a point in the northerly limit of the controlled-access highway described in schedule 2 of these regulations, the point being

(i) south $10^{\circ} 09' 10''$ east 50.26 feet, and

(ii) north $73^{\circ} 30' 55''$ east 10.06 feet,

North of Hwy. 401 and East of Dufferin Street from the north-west angle of lot 9 concession 2 west of Yonge Street, thence north $73^{\circ} 30' 55''$ east along the northerly limit of the controlled-access highway 964.72 feet; thence north $72^{\circ} 14' 20''$ west 73.38 feet to a monument; thence north $72^{\circ} 14' 20''$ west 428.50 feet to a monument in the westerly limit of Eden Avenue; thence north $72^{\circ} 14' 20''$ west 71.38 feet to the northerly limit of lot 133; thence south $73^{\circ} 33' 30''$ west 595.65 feet to the north-west corner of lot 7 registered plan 3191; thence south $10^{\circ} 09' 10''$ east 402.80 feet to the point of commencement.

2. In the Township of North York in the County of York being part of lot 9 concession 2 west of Yonge Street, and, being that portion of the King's Highway coloured red and illustrated on Department of Highways plan P-2770-301, filed in the office of the Registrar of Regulations at Toronto as No. 238, and, premising that all bearings are astronomic and are referred to

the meridian through the intersection of the centre line of Wilson Avenue with the centre line of the Toronto-Barrie controlled-access highway, bounded by a line located as follows:

South of Hwy. 401 and East of Dufferin Street Commencing at the intersection of the southerly limit of the controlled-access highway described in schedule 2 of these regulations, with the westerly limit of lot 9 concession 2 west of Yonge Street, the point being 251.48 feet measured south $10^{\circ} 09' 10''$ east along the westerly limit from the north-west angle of lot 9; thence north $73^{\circ} 30' 55''$ east along the southerly limit of the controlled-access highway 851.05 feet; thence south $30^{\circ} 24'$ west 409.33 feet; thence south-westerly 203.53 feet on a curve left of 2403.30 feet radius, the chord equivalent being 203.47 feet measured south $27^{\circ} 58' 26''$ west; thence south $73^{\circ} 30' 55''$ west 456.73 feet to the westerly limit of lot 9 concession 2 west of Yonge Street; thence north $10^{\circ} 10' 30''$ west along the westerly limit 377.30 feet; thence north $10^{\circ} 09' 10''$ west continuing along the westerly limit 50.31 feet to the point of commencement.

3. In the Township of North York in the County of York being,

(a) part of lot 10 concession 3 west of Yonge Street;

(b) all of lots 219, 220, and 221, registered plan 3829; and,

(c) part of lots 3 and 4, registered plan 867,

and, being that portion of the King's Highway coloured red and illustrated on Department of Highways plan P-2770-301, filed in the office of the Registrar of Regulations at Toronto as No. 238, and, premising that all bearings are astronomic and are referred to the meridian through the intersection of the centre line of Wilson Avenue with the centre line of the Toronto-Barrie controlled-access highway, bounded by a line located as follows:

North of Hwy. 401 and West of Dufferin Street Commencing at a point in the northerly limit of the controlled-access highway described in schedule 2 of these regulations, the point being 209.64 feet measured south $30^{\circ} 06' 30''$ west from a monument marking the south-west angle of lot 219 registered plan 3829, thence north $73^{\circ} 30' 55''$ east along the northerly limit of the controlled-access highway 350.0 feet to the easterly limit of lot 3 registered plan 867; thence north $10^{\circ} 00'$ west along the easterly limit 149.15 feet to the north-east angle of lot 3; thence north $72^{\circ} 16' 50''$ east 43.40 feet to a monument marking the south-west angle of lot 19 registered plan 4041; thence north $17^{\circ} 33'$ west along the westerly limit of lot 19 a distance of 119.74 feet to a monument marking the north-west angle of lot 19; thence south $72^{\circ} 26' 50''$ west 258.0 feet to a monument marking the north-west angle of lot 219 registered plan 3829; thence south $17^{\circ} 34'$ east along the westerly limit of lot 219 a distance of 120.0 feet to the south-west angle of lot 219; thence south $30^{\circ} 06' 30''$ west 209.64 feet to the point of commencement.

4. In the Township of North York in the County of York being part of lots 3 and 4, registered plan 867, and being that portion of the King's Highway coloured red and illustrated on Department of Highways plan P-2770-301, filed in the office of the Registrar of Regulations at Toronto as No. 238, and, premising that all bearings are astronomic and are referred to the meridian through the intersection of the centre line of Wilson Avenue with the centre line of the Toronto-Barrie controlled-access highway, bounded by a line located as follows:

South of Hwy. 401 and West of Dufferin Street

Commencing at the point of intersection of the southerly limit of the controlled-access highway described in schedule 2 of these regulations, with the easterly limit of lot 3 registered plan 867, the point being 288.66 feet measured north 10° 00' west along the easterly limit from the south-east angle of lot 3, thence south 73° 30' 55" west along the southerly limit of the controlled-access highway 436.06 feet; thence south 16° 29' 05" east 50.0 feet to a monument; thence south 85° 49' east 142.08 feet to a monument; thence south 49° 46' 30" east 125.47 feet to a monument; thence south 11° 26' west 96.32 feet to a monument in the southerly limit of lot 3; thence north 72° 43' 30" east along the southerly limit 246.83 feet to the south-east angle of lot 3; thence north 10° 00' west along the easterly limit of lot 3 a distance of 288.66 feet to the point of commencement.

SCHEDULE 6

INTERCHANGE AT KEELE STREET

1. In the Township of North York in the County of York being,

- (a) part of lot 10 concession 3 west of Yonge Street;
- (b) part of lots 9 and 10, concession 4 west of Yonge Street;
- (c) part of lots,
 - (i) 1 to 4, both inclusive, and
 - (ii) 8 to 11, both inclusive,
 shown on registered plan 3192, and
- (d) part of,
 - (i) Jay Street, and
 - (ii) Keele Street,

and, being that portion of the King's Highway coloured red and illustrated on Department of Highways plan P-2770-272, filed in the office of the Registrar of Regulations at Toronto as No. 237, and, premising that all bearings are astronomic and are referred to the meridian through the intersection of the centre line of Wilson Avenue with the centre line of the Toronto-Barrie controlled-access highway, bounded by a line located as follows:

Commencing at a point in the northerly limit of the controlled-access highway described in schedule 2 of these regulations, the point being,

- (i) south 9° 33' 25" east 8.28 feet, and
- (ii) north 71° 20' 35" east 1089.30 feet,

North of Hwy. 401

from the south-east angle of lot 10 concession 4 west of Yonge Street, thence south 71° 20' 35" west along the northerly limit 2102.66 feet; thence north 17° 24' west 50.0 feet to a monument; thence north 67° 16' east 359.64 feet to a monument; thence north 61° 54' east 20.0 feet to a monument; thence north 61° 54' east 653.23 feet to a monument; thence north 61° 54' east 20 feet to the easterly limit of lot 10 concession 4 west of Yonge Street; thence north 80° 26' 35" east 66.0 feet to a monument in the westerly limit of lot 10 concession 3 west of Yonge Street; thence north 78° 43' 30" east 1002.14 feet to a monument; thence south 18° 39' 25" east 50.0 feet to the point of commencement.

2. In the Township of North York in the County of York being,

- (a) part of lot 9 concession 4 west of Yonge Street;
- (b) part of lots,
 - (i) 15 to 18, both inclusive, and
 - (ii) 22 to 24, both inclusive,
 shown on registered plan 3192; and
- (c) part of,
 - (i) Jay Street, and
 - (ii) Keele Street,

and, being that portion of the King's Highway coloured red and illustrated on Department of Highways plan P-2770-272, filed in the office of the Registrar of Regulations at Toronto as No. 237, and, premising that all bearings are astronomic and are referred to the meridian through the intersection of the centre line of Wilson Avenue with the centre line of the Toronto-Barrie controlled-access highway, bounded by a line located as follows:

South of Hwy. 401

Commencing at a point in the southerly limit of the controlled-access highway referred to in Item 1 of this schedule, the point being,

- (i) north 9° 29' 55" west 264.56 feet, and
- (ii) north 71° 20' 35" east 1044.70 feet,

from the south-west angle of lot 22 registered plan 3192, thence south 71° 20' 35" west along the southerly limit 2030.55 feet; thence south 17° 24' east 71.38 feet to a monument; thence north 77° 32' 30" east 965.45 feet to the easterly limit of lot 9 concession 4 west of Yonge Street; thence north 76° 08' east 75.51 feet to the westerly limit of lot 22 registered plan 3192; thence north 64° 20' 35" east 1082.08 feet to a monument; thence north 18° 39' 25" west 50.0 feet to the point of commencement.

SCHEDULE 7

INTERCHANGE AT JANE STREET

1. In the Township of North York in the County of York being,

- (a) part of lot 10 concession 5 west of Yonge Street; and
- (b) part of lot 18 plan M-458,

and, being that portion of the King's Highway coloured red and illustrated on Department of Highways plan P-2770-302, filed in the office of the Registrar of Regulations at Toronto as No. 236, and, premising that all bearings are astronomic and are referred to the meridian through the intersection of the centre line of Wilson Avenue with the centre line of the Toronto-Barrie controlled-access highway, bounded by a line located as follows:

Commencing at the point of intersection of the southerly limit of the controlled-access highway described in schedule 2 of these regulations, with the easterly limit of lot 10 concession 5 west of Yonge Street, the point being 39.28 feet measured north 10° 38' 10" west along the easterly limit from a monument marking the south-east angle of lot 10, thence south 81° 16' 20" west along the southerly limit of the controlled-access highway 1118.12 feet; thence south 8° 43' 40" east

South of Hwy. 401

50.0 feet to a monument; thence north $81^{\circ} 16' 20''$ east 307.01 feet to a monument; thence south $31^{\circ} 03' 10''$ east 114.79 feet to a monument marking the north-west corner of lot 18 plan M-458; thence south $17^{\circ} 20'$ east 201.33 feet to a monument; thence north $72^{\circ} 42' 20''$ east 696.08 feet; thence south $10^{\circ} 52'$ east 118.87 feet; thence north $72^{\circ} 42' 20''$ east 50.0 feet to the westerly limit of Jane Street; thence north $10^{\circ} 52'$ west along the westerly limit 321.12 feet to a monument in the southerly limit of lot 10 concession 5 west of Yonge Street; thence north $72^{\circ} 42' 20''$ east along the southerly limit 10.06 feet to the south-east angle of lot 10; thence north $10^{\circ} 38' 10''$ west along the east limit of lot 10 a distance of 39.28 feet to the point of commencement.

2. In the Township of North York in the County of York being part of lot 10 concession 5 west of Yonge Street, and being that portion of the King's Highway coloured red and illustrated on Department of Highways plan P-2770-302, filed in the office of the Registrar of Regulations at Toronto as No. 236, and, premising that all bearings are astronomic and are referred to the meridian through the intersection of the centre line of Wilson Avenue with the centre line of the Toronto-Barrie controlled-access highway, bounded by a line located as follows:

Commencing at the point of intersection of the northerly limit of the controlled-access highway described in schedule 2 of these regulations, with the easterly limit of lot 10 concession 5 west of Yonge Street, the point being 239.40 feet measured north $10^{\circ} 38' 10''$ west along the easterly limit from a monument marking the south-east angle of lot 10, thence south $81^{\circ} 16' 20''$ west along the northerly limit of the controlled-access highway 1111.44 feet; thence north $8^{\circ} 43' 40''$ west 50.0 feet to a monument; thence north $81^{\circ} 16' 20''$ east 428.98 feet; thence north $10^{\circ} 38' 10''$ west 232.76 feet to the southerly limit of Wardlaw Avenue; thence north $72^{\circ} 28' 50''$ east along the southerly limit 685.34 feet to a monument in the easterly limit of lot 10 concession 5 west of Yonge Street; thence south $10^{\circ} 38' 10''$ east along the easterly limit 387.60 feet to the point of commencement.

SCHEDULE 8

INTERCHANGE AT HIGHWAY 400

1. In the Township of North York in the County of York being,

- (a) part of lots 13 to 16, both inclusive, registered plan 2372;
- (b) part of lots 21, 22, and 36, plan M-458; and
- (c) part of,
 - (i) Langside Avenue,
 - (ii) Pellatt Avenue, and
 - (iii) Dalbeattie Avenue,

and, being that portion of the King's Highway coloured red and illustrated on Department of Highways plan P-2770-286, filed in the office of the Registrar of Regulations at Toronto as No. 235, and, premising that all bearings are astronomic and are referred to the meridian through the intersection of the centre line of Wilson Avenue with the centre line of the Toronto-Barrie controlled-access highway, bounded by a line located as follows:

South of
Hwy. 401

Commencing at the point of intersection of the southerly limit of the controlled-access highway described in schedule 2 of these regulations, with the southerly limit of lot 13 registered plan 2372, the point being 731.22 feet measured north $62^{\circ} 59' 40''$ west along the southerly limit of lot 13 from a monument marking the southerly angle of lot 13, thence north $81^{\circ} 16' 20''$ east along the southerly limit of the controlled-access highway 2328.15 feet; thence south $8^{\circ} 43' 40''$ east 50.0 feet to a monument; thence south $81^{\circ} 16' 20''$ west 267.92 feet to a monument; thence south $46^{\circ} 48' 10''$ west 164.83 feet to a monument; thence south $12^{\circ} 19' 50''$ east 20.0 feet to a monument; thence south $12^{\circ} 19' 50''$ east 57.62 feet to a point in the westerly limit of lot 16 registered plan 2372 distant 87.0 feet measured north $17^{\circ} 15' 40''$ west along the westerly limit from the south-west angle of lot 16; thence south $12^{\circ} 19' 50''$ east 353.90 feet to a monument; thence south $12^{\circ} 19' 50''$ east 20.0 feet to a monument; thence south $17^{\circ} 33' 40''$ east 85.0 feet to a monument; thence south $17^{\circ} 33' 40''$ east 88.40 feet to a monument; thence south-easterly 229.78 feet on a curve left of 2714.79 feet radius, the chord equivalent being 229.71 feet measured south $50^{\circ} 55' 30''$ east, to a monument in the westerly limit of Dalbeattie Avenue; thence south $17^{\circ} 15' 40''$ east along the westerly limit 521.43 feet to a monument marking the southerly angle of lot 36 plan M-458; thence north $65^{\circ} 45' 40''$ west along the southerly limit of lot 36 a distance of 676.0 feet to a monument marking the north-west angle of lot 36; thence north $63^{\circ} 38' 40''$ west along the southerly limit of lot 21 plan M-458 a distance of 95.96 feet; thence north $27^{\circ} 09' 20''$ east 20.0 feet to a monument; thence north $27^{\circ} 09' 20''$ east 20.0 feet; thence north $62^{\circ} 50' 40''$ west 596.64 feet to a monument in the northerly limit of lot 22 plan M-458; thence north $62^{\circ} 50' 40''$ west 93.75 feet to a monument in the southerly limit of lot 14 registered plan 2372; thence north $62^{\circ} 50' 40''$ west 463.11 feet to a monument in the easterly limit of lot 13 registered plan 2372; thence north $62^{\circ} 50' 40''$ west 96.10 feet to a monument; thence north $80^{\circ} 49' 10''$ west 190.29 feet to a monument; thence south $81^{\circ} 16' 20''$ west 225.74 feet to a monument in the southerly limit of lot 13; thence north $62^{\circ} 59' 40''$ west along the southerly limit 85.64 feet to the point of commencement.

2. In the Township of North York in the County of York being,

- (a) part of lots 2 to 5, both inclusive;
- (b) part of lots 15 and 16, registered plan 2372; and
- (c) part of,
 - (i) Langside Avenue,
 - (ii) Wilson Avenue,
 - (iii) Dalbeattie Avenue, and
 - (iv) Wardlaw Avenue,

and, being that portion of the King's Highway coloured red and illustrated on Department of Highways plan P-2770-286, filed in the office of the Registrar of Regulations at Toronto as No. 235, and, premising that all bearings are astronomic and are referred to the meridian through the intersection of the centre line of Wilson Avenue with the centre line of the Toronto-Barrie controlled-access highway, bounded by a line located as follows:

Commencing at the point of intersection of the northerly limit of the controlled-access highway described in schedule 2 of these regulations with the southerly limit of lot 5 registered plan 2372, the point being 601.47 feet measured south $61^{\circ} 09' 40''$ east along the southerly limit from a monument marking the westerly angle of lot 5, thence north $81^{\circ} 16' 20''$ east along the northerly limit of the controlled-access highway 2591.72 feet; thence north $8^{\circ} 43' 40''$ west 50.0 feet to a monument; thence south $81^{\circ} 16' 20''$ west 377.91 feet to a monument; thence north $67^{\circ} 30' 10''$ west 50.04 feet to a monument in the southerly limit of Wardlaw Avenue; thence north $67^{\circ} 30' 10''$ west 182.31 feet to a monument in the easterly limit of lot 2 registered plan 2372 distant 569.39 feet measured south $17^{\circ} 15' 40''$ east along the easterly limit from the north-east angle of lot 2; thence north $67^{\circ} 30' 10''$ west 692.29 feet to a monument; thence north $17^{\circ} 15' 40''$ west 210.54 feet to the northerly limit of Wilson Avenue as widened; thence south $72^{\circ} 36' 15''$ west along the northerly limit 77.76 feet to the easterly limit of the Toronto-Barrie controlled-access highway; thence south $35^{\circ} 40' 57''$ east along the easterly limit 10.53 feet to the southerly limit of the controlled-access highway; thence the following courses and distances along the southerly limit:

- (1) south $72^{\circ} 36' 15''$ west 144.09 feet,
- (2) south $31^{\circ} 52' 50''$ east 34.08 feet,
- (3) south $72^{\circ} 36' 15''$ west 206.46 feet,
- (4) north $31^{\circ} 52' 10''$ west 34.08 feet, and
- (5) south $72^{\circ} 36' 15''$ west 146.19 feet,

to the westerly limit of the controlled-access highway; thence south $27^{\circ} 06' 26''$ east 77.10 feet to the southerly limit of Wilson Avenue as widened; thence north $72^{\circ} 30' 20''$ east along the southerly limit 100.14 feet; thence south $9^{\circ} 44' 20''$ west 10.0 feet to a monument; thence south $9^{\circ} 44' 20''$ west 261.34 feet to a monument; thence south $28^{\circ} 05' 20''$ west 120.37 feet to a monument in the easterly limit of Langside Avenue; thence south $28^{\circ} 09' 20''$ west 92.64 feet to a monument in the westerly limit of Langside Avenue; thence south $81^{\circ} 23' 50''$ west 101.16 feet to a monument; thence north $60^{\circ} 50' 40''$ west 145.01 feet; thence north $17^{\circ} 15' 40''$ west 20.0 feet to a monument; thence north $17^{\circ} 15' 40''$ west 195.0 feet to a monument; thence north $36^{\circ} 19' 50''$ east 73.18 feet to a monument; thence north $36^{\circ} 19' 50''$ east 20.0 feet to a monument in the northerly limit of lot 4 registered plan 2372; thence south $72^{\circ} 30' 20''$ west along the northerly limit 238.67 feet to a monument; thence south $72^{\circ} 30' 20''$ west continuing along the northerly limit 100 feet to a monument; thence south $17^{\circ} 15' 40''$ east 426.29 feet to a monument; thence south $81^{\circ} 16' 20''$ west 10.0 feet to a monument; thence south $81^{\circ} 16' 20''$ west 126.83 feet to a monument; thence south $81^{\circ} 16' 20''$ west 57.22 feet to a monument; thence south $81^{\circ} 16' 20''$ west 157.49 feet to the southerly limit of lot 5 registered plan 2372; thence south $61^{\circ} 09' 40''$ east along the southerly limit 82.01 feet to the point of commencement.

SCHEDULE 9

INTERCHANGE AT WESTON ROAD

1. In the Township of North York in the County of York being,

(a) part of,

- (i) lots 3, 8, 27, 32, 51, 56, 75, 80, 104, 128, 151, and 152,
- (ii) Winoka Avenue,
- (iii) Nubana Avenue, and
- (iv) Keltie Avenue,

shown on registered plan 1835; and

- (b) all of lots 4, 5, 6, 7, 28, 29, 30, 31, 52, 53, 54, 55, 76, 77, 78, 79, 101, 102, 103, and 127, shown on registered plan 1835,

and, being that portion of the King's Highway coloured red and illustrated on Department of Highways plan P-2770-273, filed in the office of the Registrar of Regulations at Toronto as No. 234, and, premising that all bearings are astronomic and are referred to the meridian through the intersection of the Toronto-Barrie controlled-access highway, bounded by a line located as follows:

Commencing at the intersection of the northerly limit of the controlled-access highway described in schedule 2 of these regulations, with the westerly limit of the lands shown on registered plan 1835, being also the easterly limit of Weston Road, the point being 285.32 feet measured south $15^{\circ} 31' 10''$ east along the westerly limit of the lands shown on registered plan 1835 from the north-west angle of lot 3 registered plan 1835; thence north $71^{\circ} 46' 20''$ east along the northerly limit of the controlled-access highway 968.17 feet; thence north $18^{\circ} 13' 40''$ west 50.0 feet to a monument; thence south $71^{\circ} 46' 20''$ west 88.40 feet to a monument in the easterly limit of lot 127, being also the westerly limit of Keltie Avenue; thence north $15^{\circ} 33' 40''$ west along the easterly limit 9.98 feet to a monument marking the north-east corner of lot 127; thence south $73^{\circ} 26' 50''$ west along the northerly limit of lot 127 a distance of 125.06 feet to a monument marking the north-west corner of lot 127, being also the south-east corner of lot 102; thence north $15^{\circ} 33' 40''$ west along the easterly limit of lots 102 and 101 a distance of 100.03 feet to a monument marking the north-east corner of lot 101; thence south $73^{\circ} 26' 50''$ west along the northerly limit of lot 101 a distance of 125.0 feet to a monument marking the north-west corner of lot 101; thence south $73^{\circ} 26' 50''$ west 66.0 feet to a monument marking the south-east corner of lot 76; thence north $15^{\circ} 42' 10''$ west along the easterly limit of lot 76 a distance of 50.0 feet to a monument marking the south-east corner of lot 75; thence north $15^{\circ} 42' 10''$ west along the easterly limit of lot 75 a distance of 25.0 feet; thence north $73^{\circ} 20' 20''$ west 316.0 feet to a monument in the easterly limit of lot 27; thence north $73^{\circ} 20' 20''$ west 224.0 feet to a monument; thence north $73^{\circ} 20' 20''$ west 20.0 feet to the westerly limit of the lands shown on registered plan No. 1835; thence south $15^{\circ} 31' 10''$ east along the westerly limit 259.72 feet to the point of commencement.

2. In the Township of North York in the County of York being,

- (a) all of lots 15, 16, 39, and 40, registered plan 1835;
- (b) all of lots 61, 62, 63, 64, 85, 86, and 87, registered plan 3129;

- (c) part of lots 60, 84, 108, and 132, registered plan 1835;
- (d) part of lots 65, 88, 89, 109, 110, 111, and 156, registered plan 3129;
- (e) part of Winoka Avenue, registered plan 1835; and
- (f) part of Wardlaw Avenue, Nubana Avenue and Keltie Avenue, registered plan 3129,

and, being that portion of the King's Highway coloured red and illustrated on Department of Highways plan P-2770-273, filed in the office of the Registrar of Regulations at Toronto as No. 234, and, premising that all bearings are astronomic and are referred to the meridian through the intersection of the centre line of Wilson Avenue with the centre line of the Toronto-Barrie controlled-access highway, bounded by a line located as follows:

Commencing at the intersection of the westerly limit of lot 60 registered plan 1835, being also the easterly limit of Winoka Avenue, with the southerly limit of the controlled-access highway referred to in Item 1 of this schedule, the point being 23.61 feet measured north 15° 36' 40" west along the westerly limit of lot 60 from the south-west angle of lot 60; thence north 71° 46' 20" east along the southerly limit of the controlled-access highway 666.09 feet; thence south 18° 13' 40" east 50.0 feet to a monument; thence south 71° 46' 20" west 36.04 feet to a monument in the easterly limit of Keltie Avenue; thence south 15° 33' 40" east along the easterly limit 57.41 feet to a monument in the southerly limit of Wardlaw Avenue; thence south 73° 23' 20" west along the southerly limit 186.67 feet to a monument, marking the north-east angle of lot 109 registered plan 3129; thence south 46° 15' 10" west 55.88 feet to a monument; thence south 27° 31' west 257.01 feet to a monument; thence south 73° 23' 20" west 220.0 feet to a monument in the easterly limit of Winoka Avenue; thence south 81° 59' 20" west 66.59 feet to a monument marking the south-east angle of lot 40; thence south 73° 21' 50" west along the southerly limit of lot 40 a distance of 125.0 feet to a monument marking the south-east corner of lot 16; thence south 73° 21' 50" west along the southerly limit of lot 16 a distance of 119.50 feet to the south-west angle of lot 16; thence north 15° 31' 10" west along the westerly limit of lots 16 and 15 a distance of 100.0 feet to the north-west angle of lot 15; thence north 73° 21' 50" east along the northerly limit of lot 15 a distance of 43.70 feet to a monument; thence north 73° 21' 50" east along the northerly limit of lots 15 and 39 a distance of 200.55 feet to a monument marking the north-east angle of lot 39; thence north 73° 21' 50" east 66.0 feet to the easterly limit of Winoka Avenue; thence north 15° 36' 40" west along the easterly limit 16.95 feet to a monument; thence north 15° 36' 40" west continuing along the easterly limit 172.67 feet to the point of commencement.

SCHEDULE 10

In the Township of Etobicoke in the County of York being,

- (a) part of,
 - (i) lot 25 concession C,
 - (ii) lot 25 concession B,
 - (iii) lots 23, 24 and 25, concession A,

- (iv) lots 21, 22 and 23, concession 1, and
- (v) lots 18, 19, 20 and 21, concession 2, fronting the Humber;

- (b) part of,
 - (i) lots 4, 5, 6 and 7, and
 - (ii) lot 75, registered plan 3565;
- (c) all of lots 1, 2, and 3, registered plan 3565;
- (d) part of St. George's Boulevard, registered plan 3565;
- (e) part of the 10-foot strip dedicated as public highway by registered plan 3565;
- (f) part of the road allowance between,
 - (i) concessions C and B,
 - (ii) concessions B and A, commonly known as Islington Avenue,
 - (iii) concessions A and 1, commonly known as Kipling Avenue,
 - (iv) lots 21 and 22, concession 1, and
 - (v) concessions 1 and 2, fronting the Humber;
- (h) part of Dixon Road; and
- (i) part of the land under the waters of the Humber River,

and, being that portion of the King's Highway coloured red and illustrated on Department of Highways plan P-2948-23, filed in the office of the Registrar of Regulations at Toronto as No. 87, and, premising that all bearings are astronomic and are referred to the meridian through the south-east angle of lot 11 concession 5 Colonel Smith's Tract Township of Etobicoke in longitude 79° 32' 30" west, bounded by a line located as follows:

- Humber River Commencing at a point on the high-water mark of the easterly shore of the Humber River, the point being,
 - (i) south 19° 00' 10" east 510.87 feet,
 - (ii) north 76° 10' 10" east 370.56 feet, and
 - (iii) north 71° 44' 30" east 3855.28 feet,

from the north-east angle of lot 25 concession A fronting the Humber, thence south 71° 44' 30" west 205.0 feet to a monument; thence south 71° 44' 30" west 3650.28 feet; thence south 76° 10' 10" west 370.56 feet to a point in the easterly limit of lot 25 concession A fronting the Humber 510.87 feet measured south 19° 00' 10" east along the easterly limit from the north-east angle of lot 25; thence south 60° 01' 46" west 250.0 feet; thence south 54° 42' 09" west 203.88 feet; thence south 49° 38' 15" west 227.68 feet; thence south 43° 26' 37" west 300.0 feet; thence south 36° 23' 59" west 300.0 feet; thence south 32° 52' 40" west 2632.45 feet to a point in the westerly limit of lot 23 concession A fronting the Humber distant,

- (i) south 18° 36' 30" east 48.89 feet, and

(ii) south 18° 23' 30" east 78.0 feet,

from the north-west angle of lot 23; thence south 32° 52' 40" west 645.69 feet; thence south 21° 34' west 109.98 feet; thence south 32° 52' 40" west 550.0 feet; thence south 44° 11' 20" west 109.98 feet; thence south 32° 52' 40" west 1848.65 feet; thence south-westerly 1331.19 feet on a curve left of 7789.44 feet radius, the chord equivalent being 1329.57 feet measured south 27° 58' 55" west; thence south 23° 05' 10" west 1259.33 feet to a point in the southerly limit of lot 21 concession 2 fronting the Humber 866.51 feet measured south 72° 09' 50" west along the southerly limit from the south-east angle of lot 21; thence south 23° 05' 10" west 1246.09 feet; thence south-westerly 928.24 feet on a curve right of 11309.16 feet radius, the chord equivalent being 927.98 feet measured south 25° 26' 15" west; thence south 27° 47' 20" west 1265.34 feet to a point,

(i) north 74° 03' 30" east 52.93 feet, and

(ii) north 18° 07' 40" west 57.34 feet,

Dixon
Road

Lot 19
Con. 2
F.T.H.

from the south-west angle of lot 19 concession 2 fronting the Humber; thence south 18° 07' 40" east 417.64 feet; thence north 27° 47' 20" east 1555.90 feet; thence north-easterly 952.87 feet on a curve left of 11609.16 feet radius, the chord equivalent being 952.60 feet measured north 25° 26' 15" east; thence north 23° 05' 10" east 2319.54 feet to a point in the westerly limit of lot 21 concession 1 fronting the Humber 636.81 feet measured north 18° 04' 40" west along the westerly limit from the south-west angle of lot 21; thence north 23° 05' 10" east 185.88 feet; thence north-easterly 1279.92 feet on a curve right of 7489.44 feet radius, the chord equivalent being 1278.36 feet measured north 27° 58' 55" east; thence north 32° 52' 40" east 1650.40 feet to a point in the northerly limit of lot 22 concession 1 fronting the Humber 987.99 feet measured south 72° 23' 40" west along the northerly limit from the north-east angle of lot 22; thence north 32° 52' 40" east 4224.41 feet; thence north-easterly 1452.81 feet on a curve right of 2141.83 feet radius, the chord equivalent being 1425.12 feet measured north 52° 18' 35" east; thence north 71° 44' 30" east 3267.48 feet to a monument; thence north 71° 44' 30" east 440.0 feet to the high-water mark on the easterly shore of the Humber River; thence northerly following the high-water mark 355 feet more or less to the point of commencement.

Dixon
Road

Kipling
Avenue

3.3 miles, more or less.

SCHEDULE 11

INTERCHANGE AT ISLINGTON AVENUE

1. In the Township of Etobicoke in the County of York being,

- (a) part of lot 25 concession A fronting the Humber;
- (b) part of lot 25 concession B fronting the Humber;
- (c) part of lands dedicated as public highway by registered plan 4106; and
- (d) part of Islington Avenue,

and, being that portion of the King's Highway coloured red and illustrated on Department of Highways plan P-2948-83, filed in the office of the Registrar of Regula-

tions at Toronto as No. 266, and, premising that all bearings are astronomic and are referred to the meridian through the south-east angle of lot 11 concession 5 Colonel Smith's Tract in longitude 79° 32' 30" west, bounded by a line located as follows:

Commencing at a point marked by a monument in the northerly limit of the controlled-access highway described in schedule 10 of these regulations, the point being located by beginning at a monument marking the north-east angle of lot 25 concession A fronting the Humber, thence south 19° 00' 10" east along the easterly limit of lot 25 a distance of 510.87 feet to a monument in the northerly limit of the controlled-access highway, thence along the northerly limit,

(i) north 67° 15' 36" east 373.56 feet, and

(ii) north 71° 44' 30" east 542.09 feet,

to the point of commencement, thence along the northerly limit of the controlled-access highway,

(i) south 71° 44' 30" west 542.09 feet, and

(ii) south 67° 15' 36" west 373.56 feet,

to a monument; thence south 60° 01' 46" west continuing along the northerly limit 250.0 feet to a monument; thence south 54° 42' 09" west continuing along the northerly limit 203.88 feet to a monument; thence south 49° 38' 15" west continuing along the northerly limit 227.68 feet to a monument; thence south 43° 26' 37" west continuing along the northerly limit 97.32 feet to a monument; thence north 19° 42' 30" east 128.20 feet to a monument; thence north 4° 01' 40" west 371.28 feet to a monument; thence north 33° 39' east 174.53 feet to a monument; thence north 70° 59' 50" east 365.0 feet to a monument; thence north 25° 59' 50" east 70.75 feet to a monument; thence north 19° 00' 10" west 128.87 feet to a monument in the division line between lots 25 and 26 concession A fronting the Humber; thence the following courses and distances along the division line,

(i) north 70° 59' 50" east 10.0 feet to a monument marking the north-east angle of lot 25 concession A,

(ii) north 70° 59' 50" east 83.0 feet,

(iii) south 19° 00' 10" east 19.35 feet,

(iv) north 72° 30' east 48.0 feet to a monument,

(v) north 72° 30' east 293.19 feet to a monument, and

(vi) north 72° 30' east 20.0 feet,

thence south 61° 12' east 20.89 feet to a monument; thence south 61° 12' east 535.56 feet to a monument; thence south 61° 12' east 20.00 feet to a monument; thence south 84° 44' east 20.00 feet to a monument; thence south 84° 44' east 51.71 feet to a monument; thence south 84° 44' east 20.00 feet to the point of commencement.

2. In the Township of Etobicoke in the County of York being,

- (a) part of lots 24 and 25, concession A fronting the Humber;

- (b) part of lots 24 and 25, concession B fronting the Humber; and
- (c) part of the road allowance between concessions A and B, fronting the Humber, commonly known as Islington Avenue,

and, being that portion of the King's Highway coloured red and illustrated on Department of Highways plan P-2948-83, filed in the office of the Registrar of Regulations at Toronto as No. 266, and, premising that all bearings are astronomic and are referred to the meridian through the south-east angle of lot 11 concession 5 Colonel Smith's Tract in longitude $79^{\circ} 32' 30''$ west, bounded by a line located as follows:

Commencing at a point in the southerly limit of the controlled-access highway as described in schedule 10 of these regulations, the point being located by beginning at the south-east angle of lot 25 concession A fronting the Humber, thence north $19^{\circ} 00' 10''$ east along the easterly limit of lot 25 concession A fronting the Humber 514.64 feet to the southerly limit of the controlled-access highway, thence north $66^{\circ} 47' 18''$ east 369.86 feet; thence north $71^{\circ} 44' 30''$ east 450.56 feet to the point of commencement, thence south $71^{\circ} 44' 30''$ west along the southerly limit of the controlled-access highway 450.56 feet to a monument; thence westerly 370.33 feet continuing along the southerly limit on a curve left of 2141.83 feet radius, the chord equivalent being 369.86 feet measured south $66^{\circ} 47' 18''$ west, to the easterly limit of lot 25 concession A fronting the Humber; thence westerly 1082.81 feet continuing along the southerly limit on a curve left of 2141.83 feet radius, the chord equivalent being 1071.00 feet measured south $47^{\circ} 21' 23''$ west; thence south $32^{\circ} 52' 40''$ west continuing along the southerly limit 96.29 feet to the northerly limit of the lands of the right-of-way of the Canadian National Railways; thence the following courses and distances along the northerly limit,

- (i) north $88^{\circ} 30' 10''$ east 68.45 feet to a monument,
- (ii) north $72^{\circ} 12' 30''$ east 311.54 feet to a monument,
- (iii) south $13^{\circ} 29' 50''$ east 120.0 feet to a monument,
- (iv) north $88^{\circ} 30' 10''$ east 675.0 feet to a monument, and
- (v) north $88^{\circ} 30' 10''$ east 129.70 feet to a monument,

thence north $19^{\circ} 00'$ west 362.80 feet to the division line between lots 24 and 25, concession B fronting the Humber; thence north $71^{\circ} 00'$ east along the division line 231.72 feet to a monument; thence north $71^{\circ} 00'$ east continuing along the division line 14.18 feet; thence north $33^{\circ} 08' 30''$ east 20.0 feet to a monument; thence north $33^{\circ} 08' 30''$ east 255.96 feet to a monument; thence north $33^{\circ} 08' 30''$ east 20.0 feet; thence north $5^{\circ} 44' 30''$ east 20.0 feet to a monument; thence north $5^{\circ} 44' 30''$ east 20.0 feet; thence north $38^{\circ} 44' 30''$ east 20.0 feet to a monument; thence north $38^{\circ} 44' 30''$ east 127.78 feet to a monument; thence north $38^{\circ} 44' 30''$ east 20.0 feet to the point of commencement.

SCHEDULE 12

INTERCHANGE AT DIXON ROAD

1. In the Township of Etobicoke in the County of York being,

- (a) part of lots 21 and 22, concession 1, fronting the Humber;
- (b) part of lot 21 concession 2, fronting the Humber;
- (c) part of Dixon Road; and
- (d) part of the road allowances between,
- (i) lots 21 and 22, concession 1, fronting the Humber, and
- (ii) concessions 1 and 2, fronting the Humber,

and, being that portion of the King's Highway coloured red and illustrated on Department of Highways plan P-2948-47, filed in the office of the Registrar of Regulations at Toronto as No. 232, and premising that all bearings herein are astronomic and are referred to the meridian through the south-east angle of lot 11 concession 5 Colonel Smith's Tract in longitude $79^{\circ} 32' 30''$ west, bounded by a line located as follows:

West Side of Hwy. 401 Commencing at a point, marked by a monument in the westerly limit of the controlled-access highway described in schedule 10 of these regulations, the point being,

- (i) north $18^{\circ} 04' 40''$ west 993.89 feet,
- (ii) south $23^{\circ} 17' 58''$ west 56.53 feet, and
- (iii) south $23^{\circ} 05' 10''$ west 312.04 feet,

from a monument marking the south-east angle of lot 21 concession 2 fronting the Humber, thence north $23^{\circ} 05' 10''$ east along the westerly limit of the controlled-access highway 312.04 feet to a monument; thence north-easterly 56.53 feet continuing along the westerly limit on a curve right of 7789.44 feet radius, the chord equivalent being 56.53 feet measured north $23^{\circ} 17' 38''$ east, to the easterly limit of lot 21 concession 2 fronting the Humber; thence north-easterly 1274.66 feet continuing along the westerly limit on a curve right of 7789.44 feet radius, the chord equivalent being 1273.24 feet measured north $28^{\circ} 11' 23''$ east, to a monument; thence north $32^{\circ} 52' 40''$ east continuing along the westerly limit 696.67 feet to a monument; thence south $36^{\circ} 58' 40''$ west 698.65 feet to a monument; thence south $34^{\circ} 40' 40''$ west 858.76 feet to a monument; thence south $66^{\circ} 11' 40''$ west 139.57 feet to a monument marking the south-west corner of lot 22 concession 1 fronting the Humber; thence south $71^{\circ} 55' 20''$ west 66.0 feet to the westerly limit of the road allowance between concessions 1 and 2, fronting the Humber; thence south $18^{\circ} 04' 40''$ east along the westerly limit 98.44 feet to a monument; thence south $18^{\circ} 04' 40''$ east continuing along the westerly limit 232.96 feet to a monument; thence south $18^{\circ} 08' 40''$ west 84.17 feet to a monument; thence south $18^{\circ} 08' 40''$ west 326.66 feet to the point of commencement.

2. In the Township of Etobicoke in the County of York being,

- (a) part of lots 21 and 22, concession 1, fronting the Humber;

South of Hwy. 401

West Side of Hwy. 401

- (b) part of lot 21 concession 2, fronting the Humber;
- (c) part of Dixon Road; and
- (d) part of the road allowances between,
 - (i) lots 21 and 22, concession 1, fronting the Humber, and
 - (ii) concessions 1 and 2, fronting the Humber;

and, being that portion of the King's Highway coloured red and illustrated on Department of Highways plan P-2948-47, filed in the office of the Registrar of Regulations at Toronto as No. 232, and, premising that all bearings herein are astronomic and are referred to the meridian through the south-east angle of lot 11 concession 5 Colonel Smith's Tract in longitude 79° 32' 30" west, bounded by a line located as follows:

Commencing at a point, marked by a monument in the easterly limit of the controlled-access highway described in schedule 10 of these regulations, the point being,

- (i) north 18° 04' 40" west 538.43 feet, and
- (ii) south 23° 05' 10" west 407.53 feet,

from a monument marking the south-east angle of lot 21 concession 2 fronting the Humber; thence north 23° 05' 10" east along the easterly limit of the controlled-access highway 407.53 feet to the easterly limit of lot 21 concession 2 fronting the Humber; thence north 23° 05' 10" east continuing along the easterly limit of the controlled-access highway 286.16 feet to a monument; thence north-easterly 1279.92 feet continuing along the easterly limit on a curve right of 7489.44 feet radius, the chord equivalent being 1278.36 feet measured north 27° 58' 55" east, to a monument; thence north 32° 52' 40" east continuing along the easterly limit 496.67 feet to a monument; thence south 17° 49' 40" west 734.05 feet to a monument; thence south 40° 25' 20" east 60.0 feet to a monument; thence south 17° 33' 40" east 100.38 feet to the southerly limit of Dixon Road; thence south 72° 26' 20" west along the southerly limit 220.32 feet to a monument; thence south 72° 26' 20" west continuing along the southerly limit 35.92 feet to a monument; thence south 17° 33' 40" east 11.45 feet to a monument; thence south 39° 55' west 62.99 feet to a monument; thence south 7° 23' 40" west 334.19 feet to a monument; thence south 23° 01' 50" west 541.87 feet to a monument; thence south 42° 03' 30" west 185.77 feet to a monument; thence south 61° 05' 10" west 49.08 feet to a monument in the westerly limit of lot 21 concession 1 fronting the Humber; thence south 57° 40' 30" west 69.09 feet to the easterly limit of lot 21 concession 2 fronting the Humber; thence south 61° 21' 20" west 10.17 feet to a monument; thence south 61° 21' 20" west 130.03 feet to a monument; thence south 42° 14' 20" west 150.0 feet to the point of commencement.

SCHEDULE 13

INTERCHANGE AT HIGHWAY 27

1. In the Township of Etobicoke in the County of York being part of lot 19 concession 2 fronting the Humber, and, being that portion of the King's Highway coloured red and illustrated on Department of Highways plan P-2948-33, filed in the office of the Registrar of Regulations at Toronto as No. 220, and, premising

that all bearings are astronomic and are referred to the meridian through the south-west angle of lot 10 concession 4 Colonel Smith's Tract in longitude 79° 32' 30" west, bounded by a line located as follows:

Commencing at a point of intersection of the easterly limit of the King's Highway, commonly known as highway 27, with the westerly limit of the controlled-access highway described in schedule 10 of these regulations, the point being,

- (i) north 74° 03' 30" east 52.93 feet, and
- (ii) north 18° 07' 40" west 57.34 feet,

from the south-west angle of lot 19 concession 2 fronting the Humber, thence north 18° 07' 40" west along the easterly limit of the King's Highway 353.16 feet; thence north 14° 23' west continuing along the easterly limit 284.82 feet to a monument; thence north 29° 07' east 125.18 feet to a monument; thence north 29° 07' east 20 feet; thence north 72° 37' east 20 feet to a monument; thence north 72° 37' east 200.0 feet to a monument; thence north 72° 37' east 20 feet; thence south 78° 31' 30" east 20 feet to a monument; thence south 78° 31' 30" east 111.73 feet to a monument; thence south 78° 31' 30" east 20 feet; thence south 62° 12' 40" east 20 feet to a monument; thence south 62° 12' 40" east 106.0 feet to the westerly limit of the controlled-access highway; thence south 27° 47' 20" west along the westerly limit 180.0 feet to a monument; thence south 27° 47' 20" west continuing along the westerly limit 706.69 feet to the point of commencement.

2. In the Township of Etobicoke in the County of York being,

- (a) part of lots 17, 18, 19, and 20, concession 2 fronting the Humber;
- (b) part of the road allowance between concessions 2 and 3, fronting the Humber; and
- (c) part of Richview Road,

and, being that portion of the King's Highway coloured red and illustrated on Department of Highways plan P-2948-33, filed in the office of the Registrar of Regulations at Toronto as No. 220, and, premising that all bearings are astronomic and are referred to the meridian through the south-west angle of lot 10 concession 4 Colonel Smith's Tract in longitude 79° 32' 30" west, bounded by a line located as follows:

Commencing at a point in the westerly limit of the controlled-access highway described in schedule 10 of these regulations, the point being,

- (i) south 18° 11' 40" east 82.72 feet, and
- (ii) north 71° 58' 20" east 53.57 feet,

from the north-west angle of lot 18 concession 2 fronting the Humber, thence south 18° 07' 40" east along the westerly limit of the controlled-access highway 279.52 feet; thence north 27° 47' 20" east along the easterly limit of the controlled-access highway 1555.90 feet; thence north-easterly 952.87 feet continuing along the easterly limit on a curve left of 11,609.16 feet radius, the chord equivalent being 952.60 feet measured north 25° 26' 15" east; thence south 23° 05' 10" west 448.45 feet to a monument; thence south 17° 46' west 508.13 feet to a monument; thence south 7° 07' 50" west 508.13 feet to a monument; thence south 1° 48' 40" west 479.97 feet to a

monument; thence south $1^{\circ} 48' 40''$ west 500.0 feet to a monument; thence south $1^{\circ} 48' 40''$ west 500.0 feet to a monument; thence south $1^{\circ} 48' 40''$ west 457.48 feet to a monument; thence south $6^{\circ} 14'$ east 446.81 feet to a monument; thence south $16^{\circ} 14' 10''$ east 302.16 feet to a monument; thence south $16^{\circ} 14' 10''$ east 285.43 feet to a monument in the northerly limit of Richview Road; thence south $72^{\circ} 21' 20''$ west along the northerly limit 75.02 feet; thence south $16^{\circ} 14' 10''$ east 38.49 feet to the southerly limit of lot 17 concession 2 fronting the Humber; thence south $72^{\circ} 12' 42''$ west along the southerly limit 150.05 feet to a point distant 26.93 feet measured north $72^{\circ} 12' 42''$ east along the southerly limit from the south-west angle of lot 17; thence north $16^{\circ} 14' 10''$ west 38.87 feet to the northerly limit of Richview Road; thence south $72^{\circ} 21' 20''$ west along the northerly limit 27.85 feet; thence south $65^{\circ} 05' 20''$ west 66.60 feet to a monument in the westerly limit of the road allowance between concessions 2 and 3, fronting the Humber; thence north $17^{\circ} 46' 40''$ west along the westerly limit 1253.91 feet to a monument; thence north $18^{\circ} 11' 40''$ west continuing along the westerly limit 1310.52 feet; thence north $71^{\circ} 58' 20''$ east 119.57 feet to the point of commencement.

3. In the Township of Etobicoke in the County of York being,

- (a) part of lots 17, 18, and 19, concession 3 fronting the Humber;
- (b) part of lot 17 concession 4 fronting the Humber;
- (c) part of the road allowance between concessions 3 and 4, fronting the Humber; and
- (d) part of the road allowance between the townships of Etobicoke and Toronto Gore,

and, being that portion of the King's Highway coloured red and illustrated on Department of Highways plan P-2948-33, filed in the office of the Registrar of Regulations at Toronto as No. 220, and, premising that all bearings are astronomic and are referred to the meridian through the south-west angle of lot 10 concession 4 Colonel Smith's Tract in longitude $79^{\circ} 32' 30''$ west, bounded by a line located as follows:

Commencing at the south-east angle of lot 19 concession 3 fronting the Humber, thence north $18^{\circ} 11' 40''$ west along the easterly limit of lot 19 concession 3 fronting the Humber, being also the westerly limit of the King's Highway commonly known as highway 27, a distance of 503.39 feet to a monument; thence south $71^{\circ} 47' 20''$ west 11.12 feet to a monument; thence south $2^{\circ} 02' 15''$ west 220.56 feet to a monument; thence south $2^{\circ} 02' 15''$ west 247.94 feet to a monument; thence south $2^{\circ} 02' 15''$ west 20.0 feet; thence south $11^{\circ} 51'$ west 295.50 feet; thence south $21^{\circ} 42' 30''$ west 20.0 feet to a monument; thence south $21^{\circ} 42' 30''$ west 540.12 feet; thence south $27^{\circ} 47' 20''$ west 485.24 feet to a monument; thence south-westerly 822.36 feet on a curve right of 2740.79 feet radius, the chord equivalent being 819.28 feet measured south $36^{\circ} 23' 04''$ west to a monument; thence south-westerly 737.89 feet on a curve

West
limit of
Hwy. 27

right of 2740.79 feet radius, the chord equivalent being 735.67 feet measured south $52^{\circ} 41' 46''$ west, to a monument; thence south-westerly 84.64 feet on a curve right of 2740.79 feet radius, the chord equivalent being 84.48 feet measured south $61^{\circ} 17' 31''$ west, to a monument; thence south $62^{\circ} 10' 30''$ west 612.39 feet to a monument; thence south $62^{\circ} 10' 30''$ west 580.08 feet to a monument; thence south $62^{\circ} 10' 30''$ west 416.71 feet to a monument; thence south $62^{\circ} 10' 30''$ west 233.27 feet to a point in the westerly limit of lot 17 concession 4 fronting the Humber distant 648.82 feet measured south $22^{\circ} 39'$ east along the westerly limit from a monument marking the north-west angle of lot 17; thence south $62^{\circ} 10' 30''$ west 33.13 feet to the centre line of the road allowance between the townships of Etobicoke and Toronto Gore; thence south $22^{\circ} 39'$ east along the centre line 301.20 feet; thence north $62^{\circ} 10' 30''$ east 293.56 feet to a monument; thence north $62^{\circ} 10' 30''$ east 500.0 feet to a monument; thence north $62^{\circ} 10' 30''$ east 500.06 feet to a monument; thence north $62^{\circ} 10' 30''$ east 612.39 feet to a monument; thence north $62^{\circ} 10' 30''$ east 272.0 feet, to a monument; thence north $62^{\circ} 10' 30''$ east 159.46 feet to a monument; thence north $62^{\circ} 10' 30''$ east 1016.44 feet to a monument; thence north $62^{\circ} 10' 30''$ east 53.25 feet; thence north $80^{\circ} 08'$ east 20.0 feet to a monument; thence north $80^{\circ} 08'$ east 878.09 feet to a monument; thence south $17^{\circ} 54' 40''$ east 334.05 feet to a monument; thence north $72^{\circ} 05' 20''$ east 71.73 feet to the easterly limit of lot 17 concession 3 fronting the Humber; thence north $17^{\circ} 46' 40''$ west along the easterly limit 924.13 feet to a monument marking the north-east angle of lot 17 concession 3 fronting the Humber, being also the south-east angle of lot 18 concession 3 fronting the Humber; thence north $18^{\circ} 11' 40''$ west along the easterly limit of lot 18 concession 3 fronting the Humber 1310.52 feet to the point of commencement.

West
limit of
Township

West
limit of
Hwy. 27

0.57 miles, more or less.

(3432)

41

THE HIGHWAY TRAFFIC ACT

O. Reg. 222/59.

Demerit Point System.
Made—17th September, 1959.
Filed—22nd September, 1959.

REGULATIONS MADE UNDER THE HIGHWAY TRAFFIC ACT

1. Subregulation 2 of regulation 16 of Ontario Regulations 285/58, as made by regulation 3 of Ontario Regulations 11/59 and amended by regulation 1 of Ontario Regulations 175/59, is revoked and the following substituted therefor:

- (2) Clause *c* of item 8 of the Table comes into force on the 15th day of June, 1960.

(3433)

41

Publications Under The Regulations Act

October 17th, 1959

THE GAME AND FISHERIES ACT

O. Reg. 223/59.

Open Season for Pheasants.
Made—23rd September, 1959.
Filed—24th September, 1959.

REGULATIONS MADE UNDER THE GAME AND FISHERIES ACT

1. Ontario Regulations 194/59 are amended by adding thereto the following regulation:

- 1a. (1) Pheasants may be hunted, killed or destroyed between the hours of 8 a.m. and 5 p.m. on the 28th and 29th days of October in 1959 in the Township of Pelee in the County of Essex.
- (2) No person shall hunt, kill or destroy more than eight male pheasants in the area described in subregulation 1.
- (3) No person shall hunt, kill or destroy more than two female pheasants in the area described in subregulation 1.

2.—(1) Clause *b* of subregulation 1 of regulation 2 of Ontario Regulations 194/59 is revoked and the following substituted therefor:

(b) from the 17th day of October to the 24th day of October, both inclusive, in 1959 in the County of Oxford except the Township of North Norwich;

(2) Clause *e* of subregulation 1 of the said regulation 2 is amended by adding at the end thereof "and regulation 1a, and".

(3) The said regulation 2 is further amended by striking out "and" at the end of clause *d* and by adding thereto the following clause:

(f) from the 24th day of October to the 4th day of November, both inclusive, in 1959 in the County of Essex except the Township of Pelee.

(3460) 42

THE CHILD WELFARE ACT, 1954

O. Reg. 224/59.

General.
Made—23rd September, 1959.
Filed—28th September, 1959.

REGULATIONS MADE UNDER THE CHILD WELFARE ACT, 1954

1. Regulation 30 of Ontario Regulations 310/58 is revoked and the following substituted therefor:

30. The consent of every person who is required under section 64 of the Act to consent to the adoption of a child shall be in Form 25, and the affidavit of execution shall be in the form endorsed thereon, and where the child has been placed for adoption by a person other than a children's aid society, the signature

of the person consenting to the adoption shall be witnessed by an officer of a children's aid society authorized for the purpose or by a judge.

2. Regulation 33 of Ontario Regulations 310/58 is revoked and the following substituted therefor:

33.—(1) An order for adoption shall be in Form 27.

(2) An interim custody order shall be in Form 27a.

3.—(1) Note *b* under the heading "Notes" in Form 25 is revoked and the following substituted therefor:

(b) Where the child has been placed for adoption by a person other than a children's aid society, the signature of the person consenting to the adoption shall be witnessed by an officer of a children's aid society authorized for the purpose or by a judge.

(2) Item 2 under the heading "Affidavit of Execution" in Form 25 is revoked and items 3 and 4 under that heading are renumbered 2 and 3, respectively.

4. Form 27 of Ontario Regulations 310/58 is revoked and the following substituted therefor:

FORM 27

The Child Welfare Act, 1954

ADOPTION ORDER

IN THE..... COURT OF THE..... OF.....

His Honour Judge

....., the.....

In Chambers

day of....., 19...

IN THE MATTER OF.....

resident in the Province of Ontario and born or

alleged to be born in the..... of.....

in the..... of..... in the

Province of....., on the..... day

of....., 19..., as appears by the

Certificate of Birth Registration Number.....

issued by.....

AND IN THE MATTER OF *The Child Welfare Act, 1954.*

UPON THE APPLICATION OF.....

of the..... of..... in the

..... of.....

and..... his wife, both domiciled in Canada and resident in the Province of Ontario, for an order for the adoption of the said child;

UPON READING the certificate of the.....
(Director or

.....under the said Act, and upon considering local director)

what was alleged by or on behalf of the said applicants and being satisfied that compliance has been made with the said Act;

It IS ORDERED:

- 1. THAT.....be and is hereby adopted as the child of.....and.....
- 2. THAT the name of the child shall be.....
.....
(Judge)

FORM 27a

The Child Welfare Act, 1954

INTERIM CUSTODY ORDER

IN THE.....COURT OF THE.....OF.....

His Honour Judge

....., the.....

In Chambers | day of....., 19...

IN THE MATTER OF.....

resident in the Province of Ontario and born or alleged to be born in the.....of.....

in the.....of.....in the

Province of....., on the.....day

of....., 19..., as appears by the

Certificate of Birth Registration Number.....

issued by.....

AND IN THE MATTER OF *The Child Welfare Act, 1954.*

UPON THE APPLICATION OF.....

of the.....of.....in the

.....of.....

and.....his wife, both domiciled in Canada and resident in the Province of Ontario, for an order for the adoption of the said child;

UPON READING the written approval of the Director under the said Act, and upon considering what was alleged by or on behalf of the said applicants and being satisfied that compliance has been made with the said Act;

It IS ORDERED THAT.....and.....

be given interim custody of.....for a period

of.....by way of a probationary period, upon the terms as regards provision for the maintenance and education and supervision of the welfare of the said child and otherwise as hereinafter set out:.....

(Judge)

(3461)

42

THE FARM PRODUCTS MARKETING ACT

O. Reg. 225/59.

Grapes for Processing—Marketing.

Made—28th September, 1959.

Filed—28th September, 1959.

REGULATIONS MADE BY THE BOARD UNDER THE FARM PRODUCTS MARKETING ACT

1. Subregulation 1 of regulation 8 of Ontario Regulations 93/58 is revoked and the following substituted therefor:

8.—(1) Every producer shall pay to the local board licence fees at the rate of 50 cents for each ton of grapes delivered to a processor and processed by the processor.

THE FARM PRODUCTS MARKETING BOARD:

G. A. McCAGUE,
Chairman.

(Seal)

F. K. B. STEWART,
Secretary.

Dated at Toronto, this 28th day of September, 1959.

(3462)

42

THE FARM PRODUCTS MARKETING ACT

O. Reg. 226/59.

Tobacco—Marketing.

Made—28th September, 1959.

Filed—28th September, 1959.

REGULATIONS MADE BY THE BOARD UNDER THE FARM PRODUCTS MARKETING ACT MARKETING OF FLUE-CURED TOBACCO

INTERPRETATION

1. In these regulations,

- (a) "buyer" means a person who buys tobacco;
- (b) "local board" means The Ontario Flue-Cured Tobacco Growers' Marketing Board;
- (c) "plan" means The Ontario Flue-Cured Tobacco Growers' Marketing Plan;
- (d) "producer" means a person engaged in the production of tobacco in Ontario;
- (e) "tobacco" means unmanufactured flue-cured tobacco produced in Ontario.

APPLICATION OF REGULATIONS

2. These regulations apply to the regulating and the controlling of the marketing of tobacco locally within Ontario.

DELEGATION OF POWERS

3. The Board delegates to the local board the power,

- (a) to require persons engaged in producing or marketing tobacco to register their names, addresses and occupations with the local board;

- (b) to require persons engaged in producing or marketing tobacco to furnish such information relating to the production or marketing of tobacco as the local board may determine;
- (c) to appoint persons to inspect the books, records and premises of persons engaged in producing or marketing tobacco;
- (d) to stimulate, increase and improve the marketing of tobacco by such means as it may deem proper;
- (e) to do such acts and make such orders and issue such directions as are necessary to enforce the due observance and carrying out of the provisions of the Act, the regulations and the plan.

REGULATIONS BY THE LOCAL BOARD

4. The Board delegates to the local board the power to make regulations with respect to tobacco marketed locally within Ontario,

- (a) subject to regulation 5, providing for the licensing of any or all persons before commencing or continuing to engage in the producing or marketing of tobacco;
- (b) prohibiting persons from engaging in the producing or marketing of tobacco except under the authority of a licence issued by the local board;
- (c) providing for the refusal to grant a licence where the applicant is not qualified by experience, financial responsibility and equipment to engage in properly the business for which the application was made, or for any other reason which the local board may deem proper;
- (d) providing for the suspension or revocation of, or the refusal to renew, a licence for failure to observe, perform or carry out the provisions of the Act, the regulations, the plan, or any order or direction of the local board;
- (e) subject to regulation 6, providing for the right of any person whose licence was refused, suspended or revoked or was not renewed, to show cause why such licence should not be refused, suspended or revoked, or why such renewal should not be refused, as the case may be;
- (f) providing for the fixing of licence fees payable yearly, half-yearly, quarterly or monthly at different amounts or in instalments from any or all persons marketing tobacco and the collecting of the licence fees and the recovering of such licence fees by suit in any court of competent jurisdiction;
- (g) prescribing the form of licences;
- (h) providing for the exemption from the regulations under the plan of any class, variety or grade of tobacco, or any person or class of persons engaged in the producing or marketing of tobacco or any class, variety or grade of tobacco;
- (i) requiring the furnishing of security or proof of financial responsibility by any person engaged in the marketing of tobacco, and providing for the administration and disposition of any moneys or securities so furnished;

- (j) providing for the fixing and allotment of quotas for tobacco and for the marketing of tobacco on a quota basis, and for prohibiting any producer from marketing any tobacco in excess of the quota allotted to such producer; and
- (k) regulating and controlling the marketing of tobacco including the times and places at which tobacco may be marketed.

5. Where the local board licenses persons before commencing or continuing to engage in the producing of tobacco, the licence fees shall not exceed amounts at the rate of one cent for each pound or fraction thereof of tobacco marketed.

6. Any person whose licence was refused, suspended or revoked or was not renewed by the local board shall by way of appeal to the Board have a right to show cause why such licence should not be refused, suspended or revoked or why such renewal should not be refused, as the case may be, by the local board, and the Board, after a hearing at which all persons entitled to be heard have been given an opportunity to make representations in respect of the refusal to renew the licence, as the case may be, may order the local board to issue or to reinstate the licence and the local board shall comply with the order.

AUTHORIZATION TO LOCAL BOARD

7.—(1) The Board authorizes the local board to use any class of licence fees and other moneys payable to it for the purposes of paying the expenses of the local board, carrying out and enforcing the Act and the regulations and carrying out the purposes of the plan.

(2) The Board authorizes the local board to establish a fund in connection with the plan for the payment of any moneys that may be required for the purposes mentioned in subregulation 1.

8. The Board authorizes the local board to require the price or prices payable or owing for tobacco to the persons engaged in the production of tobacco to be paid to or through the local board.

9. The Board authorizes the local board to prohibit the marketing locally within Ontario of any class, variety or grade of tobacco.

NEGOTIATING AGENCIES

10.—(1) There shall be a negotiating agency to be known as "The Negotiating Committee for Tobacco", of six persons appointed annually after the 15th day of July and before the 1st day of October, of whom three shall be appointed by the local board and three shall be appointed by the buyers.

(2) The local board and the buyers shall appoint their respective members of the Negotiating Committee for Tobacco and shall notify the Board in writing of their names and addresses not later than the 1st day of October in each year.

(3) Subject to subregulations 4 and 5, the members of the negotiating agency appointed under subregulation 2 shall be and remain members thereof until the 31st day of December of the year in which the members were appointed.

(4) Where a member of the negotiating agency appointed under subregulation 2 dies or resigns or is unavailable to act prior to the expiration of his term of membership, the local board or the buyers, as the case may be, who appointed him shall appoint a person for the unexpired term of the member who died, resigned or was unavailable to act.

11. The Negotiating Committee for Tobacco is empowered to adopt or settle by agreement,

- (a) minimum prices for tobacco or for any class, variety or grade of tobacco;
- (b) terms, conditions and forms of agreements relating to the producing or marketing of tobacco; and
- (c) any charges, costs of expenses relating to the production or marketing of tobacco.

12. A meeting of a negotiating agency may be convened by a notice in writing given by the three members of the negotiating agency appointed by the local board or by the buyers to the other members of the negotiating agency at least seven days, but not more than ten days, before the date of the meeting stating the time and the place of the meeting.

ARBITRATION

13.—(1) Where a meeting of a negotiating agency is not held in accordance with the notice in regulation 12, or where a meeting is held and the negotiating agency does not arrive at an agreement respecting all matters which it is empowered to adopt or settle by agreement on or before the 15th day of October in any year, the matters in dispute may be referred by the Board to an Arbitration Board.

(2) Where a negotiating agency decides before the 15th day of October that an agreement on all matters which it is empowered to adopt or settle by agreement cannot be reached, it shall so notify the Board.

(3) Where the negotiating agency does not arrive at an agreement under subregulation 1 or 2, it may submit in writing to the Board a statement or statements of the matters in dispute.

(4) The Arbitration Board shall consist of three members.

(5) One member may be appointed by the three members of the negotiating agency appointed by the local board and one member may be appointed by the three members of the negotiating agency appointed by the buyers.

(6) Where two members are appointed to the Arbitration Board in accordance with subregulation 5, the two members so appointed may appoint a third member to the Arbitration Board but where the two members fail to agree on the third member within seven days after the Board was notified under subregulation 2, or the 15th day of October, as the case may be, the Board shall appoint the third member.

(7) Where the three members of the negotiating agency appointed by the local board, or the three members of the negotiating agency appointed by the buyers, as the case may be, fail to appoint a member to the Arbitration Board in accordance with subregulation 5 within seven days after the Board was notified under subregulation 2, or the 15th day of October, as the case may be, the Board may appoint such members as are necessary to complete the Arbitration Board.

(8) The Board shall submit to the Arbitration Board any statement or statements of the matters in dispute received from the negotiating agency under subregulation 3.

(9) The Arbitration Board shall meet forthwith after the appointment of the three members thereof and shall make an award in respect of the matters referred to it, or all matters which the negotiating agency is empowered to adopt or settle by agreement, as the case may be.

REVOCATION

14. Ontario Regulations 153/57, 157/57, 110/58, 145/58, 166/58 and 94/59 are revoked.

THE FARM PRODUCTS MARKETING BOARD:

G. A. McCAGUE,
Chairman.

(Seal)

F. K. B. STEWART,
Secretary.

Dated at Toronto, this 28th day of September, 1959.

(3463)

42

THE REAL ESTATE AND BUSINESS BROKERS ACT

O. Reg. 227/59.
Sales Record Sheet.
Made—29th September, 1959.
Filed—1st October, 1959.

REGULATIONS MADE BY THE SUPERINTENDENT UNDER THE REAL ESTATE AND BUSINESS BROKERS ACT

1. The sales record sheet under subsection 1 of section 34 of the Act shall be in Form 1.

2. Ontario Regulations 2/55 are revoked.

R. B. WHITEHEAD,
Superintendent of Insurance.

Dated at Toronto, this 29th day of September, 1959.

FORM 1

The Real Estate and Business Brokers Act

SALES RECORD SHEET

Sale No.:	
Co-op No.:	

..... Date.....
Name of Broker

I have today sold the property known as.....

Owned by.....

Whose address is.....

Tel. No.....to.....

now living at.....

at a price of \$..... sale to be completed.....

I have taken a deposit of \$..... cash
cheque

TOTAL COMMISSION \$.....

(Signed).....
(Salesman)

COMMISSION—Receivable	
—Listing Broker	
—Selling Broker	
—Listing Salesman	
—Selling Salesman	
—Real Estate Board	
—Office	

DEPOSITED IN TRUST (date).....
 Statement to vendor (date).....
 Remitted to vendor (date)..... Cheque No.....
 Purchaser's Solicitor
 Transferred commission to Gen. Acc't. (date).....
 Paid Salesman (date).....
 Vendor's Solicitor

ADDITIONAL NECESSARY INFORMATION:

(3488) 42

THIS SPACE FOR OFFICE USE ONLY:—

Received deposit from (Salesman).....
 Date.....

THE OPERATING ENGINEERS ACT, 1953

O. Reg. 228/59.
 General.
 Made—1st October, 1959.
 Filed—2nd October, 1959.

REGULATIONS MADE UNDER THE OPERATING ENGINEERS ACT, 1953

1. Table 1 of Ontario Regulations 131/54, as amended by regulations 2 and 3 of Ontario Regulations 25/55 and regulation 5 of Ontario Regulations 268/57, is revoked and the following substituted therefor:

TABLE 1
 PRESCRIBED FEES

Item No.	Subject	Fee \$
Registration of Plants		
1	On the issue of a certificate of registration of a plant.....	10
2	On the issue of a certificate of registration in accordance with a new classification.....	10
3	On the issue of a certificate of registration to a new owner of a plant	5
4	On the issue of a duplicate of a certificate of registration.....	5
Provisional Certificates		
5	For a provisional certificate of qualification as a stationary engineer (fourth, third, or second, class).....	15
Examinations, Re-examinations, and Certificates of Qualification		
6	On examination for a certificate of qualification* as a,	
	(a) stationary engineer (fourth class).....	5
	(b) stationary engineer (third class).....	7
	(c) stationary engineer (second class).....	10
	(d) stationary engineer (first class).....	15
	(e) hoisting engineer.....	7
	(f) hoisting engineer (electrical and internal combustion).....	7
	(g) traction engineer.....	7
	(h) hoisting and traction engineer.....	7

Item No.	Subject	Fee \$
	(i) compressor operator.....	8
	(j) refrigeration operator (B class).....	8
	(k) refrigeration operator (A class).....	10
7	On re-examination for a certificate of qualification* as a,	
	(a) stationary engineer (fourth class).....	5
	(b) stationary engineer (third class).....	6
	(c) stationary engineer (second class).....	8
	(d) stationary engineer (first class).....	12
	(e) hoisting engineer.....	5
	(f) hoisting engineer (electrical and internal combustion).....	5
	(g) traction engineer.....	5
	(h) hoisting and traction engineer.....	5
	(i) compressor operator.....	5
	(j) refrigeration operator (B class).....	5
	(k) refrigeration operator (A class).....	8
	Duplicates of Certificates	
8	For the issue of a duplicate of,	
	(a) a provisional certificate of qualification.....	5
	(b) a certificate of qualification (any classification).....	5
	(c) a renewal of a certificate of qualification (any classification)...	5
	Renewals	
9	For the issue of a renewal of a certificate of qualification (any classification) where the application and fee are received by the board,	
	(a) on or before the first Monday of February of the year next following the year with respect to which,	
	(i) the former certificate was issued, or	
	(ii) the reinstatement fee was paid,	
	as the case may be.....	5
	or	
	(b) after the date specified in sub-item a but on or before the next following 31st of December.....	6
	Reinstatements	
10	For reinstatement where the annual fee has not been paid for,	
	(a) 1 year.....	6
	or	
	(b) 2 consecutive years.....	11
	or	
	(c) 3 consecutive years.....	16
	or	
	(d) 4 consecutive years.....	21

*Where an applicant is successful on his examination or re-examination or further re-examination, as the case may be, the appropriate certificate of qualification is issued without additional fee.

THE ONTARIO MUNICIPAL IMPROVEMENT CORPORATION ACT

O. Reg. 229/59.
Interest on Debentures.
Made—23rd September, 1959.
Filed—2nd October, 1959.

REGULATIONS MADE UNDER
THE ONTARIO MUNICIPAL IMPROVEMENT CORPORATION ACT

1. Debentures purchased by the Corporation shall bear interest at the rate of 7 per cent per annum, payable yearly.

2. Ontario Regulations 203/59 are revoked.

(3507)

42

THE BOILERS AND PRESSURE VESSELS ACT, 1951

O. Reg. 230/59.
General.
Made—1st October, 1959.
Filed—5th October, 1959.

REGULATIONS MADE UNDER
THE BOILERS AND PRESSURE VESSELS ACT, 1951

1. Clause *a* of subregulation 2 of regulation 3 of Ontario Regulations 44/53 is amended by striking out "multiplying" in the first line and inserting in lieu thereof "dividing".

2. Clause *b* of subregulation 5 of regulation 10 of Ontario Regulations 44/53 is revoked and the following substituted therefor:

(*b*) preceded by a capital letter of the alphabet; and

3. Subregulation 1 of regulation 23 of Ontario Regulations 44/53 is amended by inserting after "means" in the second line "a".

4. Form 5 of Ontario Regulations 44/53 is amended by striking out "To accompany drawings identified as boiler design number..... of" in the third and fourth lines.

5.—(1) Form 6 of Ontario Regulations 44/53 is amended by striking out "To accompany drawings identified as pressure vessel design number.....of" in the third and fourth lines.

(2) The said Form 6 is further amended by striking out "Working Pressure" in the seventh line and inserting in lieu thereof "Design Pressure".

6.—(1) Sub-item *b* of item 1 of Table 4 of Ontario Regulations 44/53 is revoked and the following substituted therefor:

(*b*) on the issue or renewal of a certificate... 5.00

(2) Sub-items *a* to *e* of item 2 of the said Table 4 are revoked and the following substituted therefor:

(*a*) not more than 100 square feet. \$ 7.50

(*b*) more than 100 square feet but not more than 2000 square feet..... 15.00

(*c*) more than 2000 square feet but not more than 3000 square feet..... 20.00

(*d*) more than 3000 square feet but not more than 5000 square feet..... 25.00

(*e*) more than 5000 square feet..... 30.00

(3) Sub-items *a* to *e* of item 3 of the said Table 4 are revoked and the following substituted therefor:

(*a*) not greater than 40..... \$ 7.50

(*b*) greater than 40 but not greater than 60.. 10.00

(*c*) greater than 60 but not greater than 80.. 15.00

(*d*) greater than 80 but not greater than 100. 20.00

(*e*) greater than 100..... 30.00

(4) Sub-item *a* of item 7 of the said Table 4 is revoked and the following substituted therefor:

(*a*) not more than 100 tons..... \$10.00

(5) Numbers *i* to *vii* under sub-item *a* of item 9 of the said Table 4 are revoked and the following substituted therefor:

(*i*) not more than 100 square feet..... \$ 7.50

(*ii*) more than 100 square feet but not more than 500 square feet..... 10.00

(*iii*) more than 500 square feet but not more than 1000 square feet..... 15.00

(*iv*) more than 1000 square feet but not more than 1500 square feet..... 20.00

(*v*) more than 1500 square feet but not more than 2500 square feet..... 25.00

(*vi*) more than 2500 square feet but not more than 3000 square feet..... 30.00

(*vii*) more than 3000 square feet..... 50.00

(6) Numbers *i* to *v* under sub-item *b* of item 9 of the said Table 4 are revoked and the following substituted therefor:

(*i*) not greater than 200..... \$10.00

(*ii*) greater than 200 but not greater than 500..... 15.00

(*iii*) greater than 500 but not greater than 1000..... 25.00

(*iv*) greater than 1000 but not greater than 2000..... 30.00

(*v*) greater than 2000, the sum of,

(A) \$30.00, and

(B) for each 1000 units of power-rating, or fraction thereof, in excess of 2000, an additional \$30.00.

(7) Item 11 of the said Table 4 is amended by inserting after "during" in the first line "construction or".

(8) Numbers *ii* to *vi* under sub-item *a* of item 12 of the said Table 4 are revoked and the following substituted therefor:

(*ii*) greater than 10 but not greater than 40. 7.50

(*iii*) greater than 40 but not greater than 60. 15.00

(*iv*) greater than 60 but not greater than 80. 20.00

- (v) greater than 80 but not greater than 100 25.00
- (vi) greater than 100..... 50.00
- (9) Sub-item *a* of item 15 of the said Table 4 is revoked and the following substituted therefor:
 - (a) not more than 100 tons..... \$10.00
- (10) Item 16 of the said Table 4 is revoked and the following substituted therefor:
 - 16. On inspection during installation of the direct-expansion coils in a hockey-rink, skating-rink, or curling-rink, for each 1000 lineal feet, or fraction thereof, of that pipe..... \$ 1.00
- (11) Item 17 of the said Table 4 is revoked and the following substituted therefor:

Certificates of Approval

 - 17. On the issue of a certificate of approval. \$ 3.00
- (12) Sub-items *a* to *g* of item 18 of the said Table 4 are revoked and the following substituted therefor:
 - (a) not more than 100 square feet..... \$ 5.00
 - (b) more than 100 square feet but not more than 500 square feet..... 7.50
 - (c) more than 500 square feet but not more than 1000 square feet..... 10.00
 - (d) more than 1000 square feet but not more than 2000 square feet..... 15.00
 - (e) more than 2000 square feet but not more than 3000 square feet..... 20.00
 - (f) more than 3000 square feet but not more than 5000 square feet..... 25.00
 - (g) more than 5000 square feet..... 30.00
- (13) Sub-items *b* to *e* of item 19 of the said Table 4 are revoked and the following substituted therefor:
 - (b) greater than 10 but not greater than 40. 7.50
 - (c) greater than 40 but not greater than 60. 15.00
 - (d) greater than 60 but not greater than 80. 20.00
 - (e) greater than 80..... 25.00
- (14) Sub-items *a* to *d* of item 21 of the said Table 4 are revoked and the following substituted therefor:
 - (a) not more than 500 square feet..... \$ 5.00
 - (b) more than 500 square feet but not more than 1000 square feet..... 7.50
 - (c) more than 1000 square feet but not more than 2000 square feet..... 10.00
 - (d) more than 2000 square feet..... 15.00
- (15) Sub-items *a* to *e* of item 22 of the said Table 4 are revoked and the following substituted therefor:
 - (a) not more than 50 tons..... \$ 7.50
 - (b) more than 50 tons but not more than 100 tons..... 10.00
 - (c) more than 100 tons but not more than 200 tons..... 15.00
 - (d) more than 200 tons but not more than 500 tons..... 20.00
 - (e) more than 500 tons..... 30.00

(3508) 42

THE ELEVATORS AND LIFTS ACT, 1953

O. Reg. 231/59.

General.

Made—1st October, 1959.

Filed—5th October, 1959.

REGULATIONS MADE UNDER THE ELEVATORS AND LIFTS ACT, 1953

1.—(1) Sub-item *e* of item 1 of Table 1 of Ontario Regulations 82/54 is revoked and the following substituted therefor:

- (e) a Class A dumb-waiter..... 5

(2) Sub-item *i* of item 1 of the said Table 1 is revoked and the following substituted therefor:

- (i) one escalator..... 5

(3) Number *i* under sub-item *j* of item 1 of the said Table 1 is revoked and the following substituted therefor:

- (i) for one escalator..... 5

(4) Item 2 of the said Table 1 is revoked and the following substituted therefor:

- 2 | Transfer of a licence..... 5

(5) Item 5 of the said Table 1 is revoked and the following substituted therefor:

- 5 | Renewal of a certificate of competency 5

(6) Sub-items *a* and *b* of item 6 of the said Table 1 are revoked and the following substituted therefor:

- (a) a passenger-elevator..... 20
- (b) a freight-elevator..... 20

(7) Sub-items *i* and *j* of item 6 of the said Table 1 are revoked and the following substituted therefor:

- (i) one escalator..... 10
- (j) an escalator-series..... 20

(8) Sub-item *e* of item 9 of the said Table 1 is revoked and the following substituted therefor:

- (e) a Class A dumb-waiter..... 5

(9) Sub-item *i* of item 9 of the said Table 1 is revoked and the following substituted therefor:

- (i) an escalator..... 5

(10) Sub-items *a* and *b* of item 11 of the said Table 1 are revoked and the following substituted therefor:

(a) licence.....	5
(b) certificate.....	5

(3509) 42

THE HIGHWAY TRAFFIC ACT

O. Reg. 232/59.

Speed Limits.

Made—1st October, 1959.

Filed—5th October, 1959.

**REGULATIONS MADE UNDER
THE HIGHWAY TRAFFIC ACT**

1. Schedule A of Ontario Regulations 209/56, as amended by Ontario Regulations 173/57, 231/57, 263/57, 46/58, 153/58, 218/58, 270/58 and 289/58, is further amended by adding thereto the following items:

- 20. That part of the King's Highway known as No. 2 in the Township of Trafalgar in the County of Halton lying between a point situate 200 feet measured easterly from the easterly limit of a roadway known as East Street and the point at which it intersects the westerly limit of a roadway known as West Street.
- 21. That part of the King's Highway known as No. 7 in the Township of Otonabee in the County of Peterborough lying between a point situate 1000 feet measured easterly from the most easterly extremity of the bridge over the Otonabee River and a point situate 1000 feet measured easterly from its intersection with a roadway known as Armour Road.
- 22. Those parts of the King's Highway known as No. 11B in the Township of Chaffey in the District of Muskoka described as follows:
 - (a) commencing at a point where it intersects the southerly limits of the Town of Huntsville and extending southerly therealong for a distance of 2500 feet; and
 - (b) commencing at the point where it intersects the northerly limits of the Town of Huntsville and extending northerly therealong for a distance of 3500 feet.

2.—(1) Item 19 of Schedule B of Ontario Regulations 209/56, as made by regulation 2 of Ontario Regulations 75/58, is revoked.

(2) The said Schedule B, as amended by Ontario Regulations 45/57, 147/57, 173/57, 188/57, 202/57, 231/57, 262/57, 263/57, 46/58, 75/58, 99/58, 153/58, 189/58, 218/58, 270/58 and 289/58, is further amended by adding thereto the following items:

- 19. That part of the King's Highway known as No. 2 in the Township of Edwardsburg in the County of Grenville commencing at its intersection with the easterly limits of the Town of Prescott and extending easterly therealong for a distance of 2000 feet.

.

- 53. That part of the King's Highway known as No. 2 in the Township of Edwardsburg in the County of Grenville lying between the point at which it intersects the boundary line between Lots 7 and 8 in Concession 1 and the point at which it intersects the westerly limits of the Village of Cardinal.
- 54. That part of the King's Highway known as No. 2 in the Township of Edwardsburg in the County of Grenville commencing at the point at which it intersects the easterly limits of the Village of Cardinal and extending easterly therealong for a distance of 700 feet.
- 55. That part of the King's Highway known as No. 2 within the Village of Morrisburg, in the County of Dundas.
- 56. That part of the King's Highway known as No. 2 in the Township of Kingston in the County of Frontenac commencing at a point situate 1000 feet measured easterly from its intersection with the boundary line between lots 2 and 3 in Concession 3 and extending westerly therealong for a distance of 2000 feet.
- 57. That part of the King's Highway known as No. 5 in the Township of West Flamborough in the County of Wentworth commencing at a point situate 2000 feet measured westerly from its intersection with the King's Highway known as No. 6 and extending easterly therealong for a distance of 4000 feet.
- 58. Those parts of the King's Highway known as No. 5 in the Township of Trafalgar in the County of Halton described as follows:
 - (a) commencing at a point situate 1000 feet measured westerly from its intersection with the King's Highway known as No. 25 and extending easterly therealong for a distance of 2000 feet; and
 - (b) commencing at a point situate 1000 feet measured westerly from its intersection with a roadway known as County Road No. 3 and extending easterly therealong for a distance of 2000 feet.
- 59. That part of the King's Highway known as No. 5 in the Township of Toronto in the County of Peel lying between a point situate at its intersection with a roadway known as Eden Hurst Drive and a point situate at its intersection with a roadway known as Hensall Circle.
- 60. That part of the King's Highway known as No. 6 in the Township of Seneca in the County of Haldimand commencing at the point at which it intersects the north limits of the Canadian National Railway right-of-way and extending northerly therealong for a distance of 3000 feet.
- 61. That part of the King's Highway known as No. 7 in the Township of Otonabee in the County of Peterborough lying between a point situate 1000 feet measured easterly from its intersection with a roadway known as Armour Road and the point at which it intersects the westerly boundaries of lots 26 and 27 in concession 12.
- 62. That part of the King's Highway known as No. 11 and 17 in the District of Nipissing lying between a point situate 1100 feet measured westerly from its intersection with the easterly limits of the King's Highway

- known as No. 17 in the City of North Bay and a point situate 700 feet measured westerly from its intersection with the westerly limit of the King's Highway known as No. 11 in the Township of Widdifield.
63. That part of the King's Highway known as No. 11 in the Township of Widdifield in the District of Nipissing lying between a point where it intersects the northerly limit of the King's Highway known as No. 11 and 17 and a point situate 1000 feet measured northerly from its intersection with the northerly limits of a roadway known as Cortier Street.
64. That part of the King's Highway known as the Airport Road in the Township of Widdifield in the District of Nipissing lying between the point where it intersects the King's Highway known as No. 11 and the point where it intersects the boundary line between lots 16 and 17 in Concession A.
65. That part of the King's Highway known as No. 17 in the Township of Schreiber in the District of Thunder Bay lying between a point situate 300 feet measured westerly from its intersection with a roadway known as Walker Lake Road and a point situate 300 feet measured easterly from its intersection with a roadway known as Ontario Street.
66. That part of the King's Highway known as No. 17 in the Improvement District of Terrace Bay in the District of Thunder Bay lying between a point situate 500 feet measured westerly from its intersection with a roadway known as Fort Gary Road and a point situate 500 feet measured easterly from its intersection with a roadway known as Hudson Drive.
67. That part of the King's Highway known as No. 17 in the Township of Oliver in the District of Thunder Bay lying between a point situate 600 feet measured easterly from its intersection with the easterly limits of a roadway known as Florence Street and a point situate 1000 feet measured westerly from its intersection with the westerly limits of a roadway known as Clergue Street.
68. That part of the King's Highway known as No. 17 in the Township of Upsala in the District of Thunder Bay lying between a point situate 1000 feet measured southerly from its intersection with the boundary line between the north and south halves of lot 5 in concession 2 and a point situate 1200 feet measured northerly from its intersection with the said boundary line.
69. That part of the King's Highway known as No. 17 in the Township of Zealand in the District of Kenora lying between a point situate 1800 feet measured easterly from its intersection with the westerly abutment of the bridge over Nugget Creek and a point situate 200 feet measured westerly from the said intersection.
70. That part of the King's Highway known as No. 17 in the Township of Zealand in the District of Kenora commencing at a point situate 2700 feet measured westerly from its intersection with the westerly abutment of the bridge over Nugget Creek and extending westerly therealong for a distance of 1940 feet.
71. That part of the King's Highway known as No. 17 in the Township of Gloucester in the County of Carleton lying between a point situate 100 feet measured westerly from its intersection with the westerly limits of the road allowance between lots 20 and 21 in concession 1 and a point situate 800 feet measured easterly from its intersection with the boundary line between lots 19 and 20 in the said concession 1.
72. That part of the King's Highway known as No. 69 in the Township of Harrison in the District of Parry Sound commencing at a point situate 700 feet measured northerly from its intersection with the centre line of a roadway known as Pointe au Baril Road and extending southerly therealong for a distance of 2000 feet.
73. That part of the King's Highway known as No. 120 in the Township of Atikokan in the District of Rainy River commencing at a point situate 500 feet measured westerly from its intersection with the westerly limits of the Canadian National Railway right-of-way and extending westerly therealong for a distance of 3100 feet.
3. Schedule C of Ontario Regulations 209/56, as made by regulation 1 of Ontario Regulations 173/57 and amended by Ontario Regulations 46/58, 153/58, 189/58, 218/58, 270/58 and 289/58, is further amended by adding thereto the following items:
22. That part of the King's Highway known as No. 2 within the Village of Iroquois in the County of Dundas.
23. That part of the King's Highway known as No. 2 in the Township of Osnabruck in the County of Stormont lying between a point situate 800 feet measured westerly from its intersection with the boundary line between lots 22 and 23 in concession 2 and a point situate 150 feet measured easterly from its intersection with the boundary line between lots 18 and 19 in concession 2.
24. That part of the King's Highway known as No. 2 in the Township of Cornwall in the County of Stormont lying between a point situate 600 feet measured westerly from its intersection with the boundary line between lots 17 and 18 in concession 4 and a point situate 670 feet measured easterly from its intersection with the boundary line between lots 16 and 17 in concession 4.
25. Those parts of the King's Highway known as No. 5 in the Township of South Dumfries in the County of Brant described as follows:
- (a) commencing at the point where it intersects the boundary line between lots 8 and 9 in concession 3 and extending westerly therealong for a distance of 2000 feet; and
- (b) lying between a point situate 400 feet measured easterly from its intersection with the boundary line between lots 5 and 6 and a point situate 850 feet measured easterly from its intersection with the boundary line between lots 4 and 5 in concession 3.
26. That part of the King's Highway known as No. 6 in the Township of Glanford in the County of Wentworth lying between the point at which it intersects the boundary line between concessions 1 and 2 and a point situate 500 feet measured southerly from its intersection with the King's Highway known as No. 53.

27. That part of the King's Highway known as No. 7 in the Township of Waterloo in the County of Waterloo lying between the point at which it intersects the easterly limits of the City of Kitchener and the point at which it intersects the easterly limits of a roadway known as Mathew Street.
28. That part of the King's Highway known as No. 7 in the Township of Waterloo in the County of Waterloo lying between a point situate 600 feet measured westerly from its intersection with the westerly limits of the Canadian National Railway right-of-way and a point situate 1500 feet measured from its intersection with the westerly limits of a roadway known as Township Road No. 11.
29. That part of the King's Highway known as No. 7 lying between a point situate 1000 feet measured westerly from its intersection with the boundary line between the Counties of Ontario and Victoria and a point situate 1500 feet measured easterly from the said intersection.
30. Those parts of the King's Highway known as No. 7 in the Township of Mariposa in the County of Victoria described as follows:
- (a) lying between a point situate 3500 feet measured westerly from its intersection with the boundary line between lots 15 and 16 in concession 9 and a point situate 1600 feet measured easterly from the said intersection; and
 - (b) commencing at a point situate 1700 feet measured easterly from its intersection with the boundary line between lots 15 and 16 in concession 9 and extending easterly therealong for a distance of 1800 feet.
31. That part of the King's Highway known as No. 7 in the Township of Ops in the County of Victoria commencing at a point situate 500 feet measured westerly from its intersection with the boundary line between concessions 9 and 10 and extending easterly therealong for a distance of 2000 feet.
32. Those parts of the King's Highway known as No. 7 in the Township of Emily in the County of Victoria described as follows:
- (a) commencing at a point situate 3000 feet measured westerly from its intersection with the road allowance between lots 4 and 5 in concession 4 and extending easterly therealong for a distance of 2000 feet; and
 - (b) commencing at the point where it intersects the boundary line between lots 8 and 9 in concession 4 and extending easterly therealong for a distance of 2000 feet.
33. Those parts of the King's Highway known as No. 7 in the Township of Asphodel in the County of Peterborough described as follows:
- (a) commencing at the point where it intersects the westerly limits of the Village of Norwood and extending westerly therealong for a distance of 2000 feet; and
 - (b) commencing at the point where it intersects the easterly limits of the Village of Norwood and extending easterly therealong for a distance of 2000 feet.
34. Those parts of the King's Highway known as No. 7 in the Township of Belmont in the County of Peterborough described as follows:
- (a) commencing at a point situate 1300 feet measured westerly from its intersection with the westerly limits of the King's Highway known as No. 30 and extending westerly therealong for a distance of 1700 feet; and
 - (b) commencing at the point where it intersects the easterly limits of the Village of Havelock and extending easterly therealong for a distance of 2700 feet.
35. Those parts of the King's Highway known as No. 7 in the Township of Marmora in the County of Hastings described as follows:
- (a) commencing at the point where it intersects the westerly limits of the Village of Marmora and extending westerly therealong for a distance of 2000 feet; and
 - (b) commencing at the point where it intersects the easterly limits of the Village of Marmora and extending easterly therealong for a distance of 2000 feet.
36. Those parts of the King's Highway known as No. 7 in the Township of Madoc in the County of Hastings described as follows:
- (a) commencing at the point where it intersects the Canadian National Railway right-of-way and extending westerly therealong for a distance of 2000 feet; and
 - (b) commencing at the point where it intersects the easterly limits of the road allowance between concessions 6 and 7 and extending easterly therealong for a distance of 2000 feet.
37. That part of the King's Highway known as No. 7 in the Township of Kaladar in the County of Lennox and Addington commencing at a point situate 1500 feet measured westerly from its intersection with the westerly limits of the King's Highway known as No. 41 and extending easterly therealong for a distance of 2500 feet.
38. That part of the King's Highway known as No. 9 in the Township of Tecumseh in the County of Simcoe commencing at a point where it intersects the westerly limits of the King's Highway known as No. 27 and extending westerly therealong for a distance of 1200 feet.
39. Those parts of the King's Highway known as No. 11 in the Township of Machar in the District of Parry Sound described as follows:
- (a) commencing at the point where it intersects the boundary line between concessions 1 and 2 and extending southerly therealong for a distance of 1000 feet; and
 - (b) commencing at the point where it intersects the boundary line between concessions 3 and 4 and extending northerly therealong for a distance of 1000 feet.

40. Those parts of the King's Highway known as No. 11 in the Township of South Himsforth in the District of Parry Sound described as follows:
- (a) commencing at the point where it intersects the southerly limits of the Town of Trout Creek and extending southerly therealong for a distance of 1000 feet; and
 - (b) commencing at the point where it intersects the northerly limits of the Town of Trout Creek and extending northerly therealong for a distance of 1000 feet.
41. Those parts of the King's Highway known as No. 17 in the Township of Alfred in the County of Prescott described as follows:
- (a) commencing at the point where the said highway intersects the westerly limits of the Town of Alfred and extending westerly therealong for a distance of 2000 feet; and
 - (b) commencing at a point situate 1000 feet measured westerly from its intersection with the road allowance between lots 10 and 11 in concession 5 and extending easterly therealong for a distance of 2000 feet.
42. That part of the King's Highway known as No. 17 in the Township of Ignace in the District of Kenora commencing at a point situate 1000 feet measured easterly from its intersection with a roadway known as Pine Street and extending easterly therealong for a distance of 1500 feet.
43. That part of the King's Highway known as No. 17 in the Township of Ignace in the District of Kenora commencing at a point situate 1000 feet measured westerly from its intersection with the westerly limits of a roadway known as West Street and extending westerly therealong for a distance of 1500 feet.
44. That part of the King's Highway known as No. 43 in the Township of Winchester in the County of Dundas lying between the point where it intersects the boundary line between lots 15 and 16 and the point where it intersects the boundary line between lots 16 and 17 in concession 4.
45. Those parts of the King's Highway known as No. 43 in the Township of Finch in the County of Stormont described as follows:
- (a) lying between the point where it intersects the boundary line between lots 11 and 12 and the point where it intersects the boundary line between lots 12 and 13 in concession 3; and
 - (b) commencing at a point situate 1000 feet measured westerly from its intersection with the boundary line between lots 15 and 16 in concession 3 and extending easterly therealong for a distance of 2000 feet.
46. Those parts of the King's Highway known as No. 43 in the Township of Roxborough in the County of Stormont described as follows:
- (a) lying between the point where it intersects the boundary line between lots 14 and 15 in concession 3 and a point situate 400 feet measured westerly from its intersection with the westerly limit of a roadway known as County Road No. 16; and
 - (b) lying between the point where it intersects the boundary line between lots 10 and 11 and the point where it intersects the boundary line between lots 8 and 9 in concession 3.
47. That part of the King's Highway known as No. 43 in the Township of Kenyon in the County of Glengarry lying between the point where it intersects the boundary line between lots 3 and 4 and the point where it intersects the boundary line between lots 1 and 2 in concession 3.
48. That part of the King's Highway known as No. 46 in the Township of Mariposa in the County of Victoria commencing at a point situate 3200 feet measured southerly from its intersection with a roadway known as King Street and extending northerly therealong for a distance of 2000 feet.
49. That part of the King's Highway known as No. 46 in the Township of Eldon in the County of Victoria commencing at a point situate at its intersection with the boundary line between lots 1 and 2 in concession 3 and extending northerly therealong for a distance of 2000 feet.
50. That part of the King's Highway known as No. 46 in the Township of Eldon in the County of Victoria commencing at a point situate 1950 feet measured southerly from its intersection with the boundary line between lots 39 and 40 in concession 7 and extending northerly therealong for a distance of 1983 feet.
51. That part of the King's Highway known as No. 70 in the locality of Nestor Falls in the District of Rainy River lying between a point situate 500 feet measured northerly from its intersection with a roadway known as Arrowhead Road and the point at which it intersects a roadway known as Dock Road.
4. Schedule 1 of Ontario Regulations 90/59 is amended by adding thereto the following items:
3. That part of the King's Highway known as No. 2 lying between a point situate 700 feet measured easterly from its intersection with the easterly limits of the Village of Cardinal in the County of Grenville and the point at which it intersects the westerly limits of the Village of Iroquois in the County of Dundas.
 4. That part of the King's Highway known as No. 2 lying between a point situate 1000 feet measured westerly from its intersection with the boundary line between lots 2 and 3 in concession 3 in the Township of Kingston in the County of Frontenac and a point situate 750 feet measured westerly from its intersection with the boundary line between lots 33 and 34 in concession 2 in the Township of Ernestown in the County of Lennox and Addington.
 5. That part of the King's Highway known as No. 7 in the Township of Waterloo in the County of Waterloo lying between the point at which it intersects the easterly limits of a roadway known as Mathew Street and a point situate 600 feet measured westerly from its intersection with the westerly limits of the Canadian National Railway right-of-way.
 6. That part of the King's Highway known as No. 7 lying between a point situate 1500 feet measured westerly from its intersection with a roadway known as Township Road No. 11 in the Township of Waterloo in the County of Waterloo and the point at which it intersects the boundary line between concessions 5 and 6 in the Township of Guelph in the County of Wellington.

7. That part of the King's Highway known as No. 17 in the District of Thunder Bay lying between a point situate 200 feet measured westerly from its intersection with the westerly abutment of the structure over the Neebing River and a point situate 600 feet measured easterly from its intersection with a roadway known as Florence Street in the Township of Oliver.
5. Schedule 2 of Ontario Regulations 90/59 is amended by adding thereto the following items:
6. That part of the King's Highway known as No. 2 in the County of Dundas lying between the point at which it intersects the easterly limits of the Village of Iroquois and the point at which it intersects the westerly limits of the Village of Morrisburg.
 7. That part of the King's Highway known as No. 2 in the County of Stormont lying between a point situate 150 feet measured easterly from its intersection with the boundary line between lots 18 and 19 in concession 2 in the Township of Osnabruck and a point situate 600 feet measured westerly from its intersection with the boundary line between lots 17 and 18 in concession 4 in the Township of Cornwall.
 8. That part of the King's Highway known as No. 2 in the Counties of Dundas and Stormont lying between the point where it intersects the easterly limits of the Village of Morrisburg and a point situate 800 feet measured westerly from its intersection with the boundary line between lots 22 and 23 in concession 2 in the Township of Osnabruck.
 9. That part of the King's Highway known as No. 2 in the Township of Cornwall in the County of Stormont lying between a point situate 670 feet measured easterly from its intersection with the boundary line between lots 16 and 17 in concession 4 and the point at which it intersects the westerly limits of the City of Cornwall.
 10. That part of the King's Highway known as No. 5 in the Township of South Dumfries in the County of Brant lying between a point situate 500 feet measured easterly from its intersection with the boundary line between lots 27 and 28 in concession 1 and a point situate 2000 feet measured westerly from its intersection with the boundary line between lots 8 and 9 in concession 3.
 11. That part of the King's Highway known as No. 5 lying between a point situate 850 feet measured easterly from its intersection with the boundary line between lots 4 and 5 in concession 3 in the Township of South Dumfries in the County of Brant and a point situate 2000 feet measured westerly from its intersection with the King's Highway known as No. 6 in the Township of West Flamborough in the County of Wentworth.
 12. That part of the King's Highway known as No. 6 lying between a point situate 3000 feet measured northerly from its intersection with the northerly limits of the Canadian National Railway right-of-way in the Township of Seneca in the County of Haldimand and the point at which it intersects the boundary line between Concessions 1 and 2 in the Township of Glanford in the County of Wentworth.
 13. That part of the King's Highway known as No. 7 in the County of Ontario lying between the point where it intersects the King's Highway known as No. 12 in the Township of Brock and a point situate 1000 feet measured westerly from its intersection with the boundary line between the Counties of Ontario and Victoria.
 14. That part of the King's Highway known as No. 7 in the County of Victoria lying between a point situate 1500 feet measured easterly from its intersection with the boundary line between the Counties of Ontario and Victoria and a point situate 3500 feet measured westerly from its intersection with the boundary line between lots 15 and 16 in concession 9 in the Township of Mariposa.
 15. That part of the King's Highway known as No. 7 in the County of Victoria lying between a point situate 3500 feet measured easterly from its intersection with the boundary line between lots 15 and 16 in concession 9 in the Township of Mariposa and a point situate 500 feet measured westerly from its intersection with the boundary line between concessions 9 and 10 in the Township of Ops.
 16. That part of the King's Highway known as No. 7 in the County of Victoria lying between a point situate 1500 feet measured easterly from its intersection with the boundary line between concessions 9 and 10 in the Township of Ops and a point situate 3000 feet measured westerly from its intersection with the westerly limits of a road allowance between lots 4 and 5 in concession 4 in the Township of Emily.
 17. That part of the King's Highway known as No. 7 lying between a point situate 2000 feet measured easterly from its intersection with the boundary line between lots 8 and 9 in concession 4 in the Township of Emily in the County of Victoria and the point at which it intersects the northerly limits of the City of Peterborough.
 18. That part of the King's Highway known as No. 7 in the County of Peterborough lying between a point situate at its intersection with the westerly boundaries of lots 26 and 27 in concession 12 in the Township of Otonabee and a point situate 2000 feet measured westerly from its intersection with the westerly limits of the Village of Norwood in the Township of Asphodel.
 19. That part of the King's Highway known as No. 7 in the County of Peterborough lying between a point situate 2000 feet measured easterly from its intersection with the easterly limits of the Village of Norwood and the point situate 3000 feet measured westerly from its intersection with the westerly limits of the King's Highway known as No. 30 in the Township of Belmont.
 20. That part of the King's Highway known as No. 7 lying between a point situate 2700 feet measured easterly from its intersection with the easterly limits of the Village of Havelock in the County of Peterborough and a point situate 2000 feet measured westerly from its intersection with the westerly limits of the Village of Marmora in the County of Hastings.
 21. That part of the King's Highway known as No. 7 in the County of Hastings lying between a point situate 2000 feet measured easterly from its intersection with the easterly limits of the Village of Marmora and a point situate

- 2000 feet measured westerly from its intersection with the Canadian National Railway right-of-way in the Township of Madoc.
22. That part of the King's Highway known as No. 7 lying between a point situate 2000 feet measured easterly from its intersection with the easterly limits of the road allowance between concessions 6 and 7 in the Township of Madoc in the County of Hastings and a point situate 1500 feet measured westerly from its intersection with the westerly limit of the King's Highway known as No. 41 in the Township of Kaladar in the County of Lennox and Addington.
 23. That part of the King's Highway known as No. 7 lying between a point situate 1000 feet measured easterly from its intersection with the easterly limit of the King's Highway known as No. 41 in the Township of Kaladar in the County of Lennox and Addington and a point situate 2000 feet measured westerly from its intersection with the westerly limits of the road allowance between the Townships of Bathurst and Drummond in the County of Lanark.
 24. That part of the King's Highway known as No. 9 lying between a point situate 1200 feet measured easterly from its intersection with the King's Highway known as No. 10 in the Township of Mono in the County of Dufferin and a point situate 1200 feet measured westerly from its intersection with the King's Highway known as No. 27 in the Township of Tecumseth in the County of Simcoe.
 25. That part of the King's Highway known as No. 11 lying between a point where it intersects the King's Highway known as No. 400 in the Township of Oro in the County of Simcoe and the point at which it intersects the southerly limits of the Town of Gravenhurst in the District of Muskoka.
 26. That part of the King's Highway known as No. 11 lying between the point at which it intersects the northerly limits of the Town of Gravenhurst in the District of Muskoka and the point at which it intersects the southerly limits of the road allowance between concessions 2 and 3 in the Township of Armour in the District of Parry Sound.
 27. That part of the King's Highway known as No. 11 in the District of Parry Sound lying between the point at which it intersects the road allowance between lots 25 and 26 in concession 10 in the Township of Strong and a point situate 1000 feet measured southerly from its intersection with the boundary line between concessions 1 and 2 in the Township of Machar.
 28. That part of the King's Highway known as No. 11 in the District of Parry Sound lying between a point situate 1000 feet measured northerly from its intersection with the boundary line between concessions 3 and 4 in the Township of Machar and a point situate 1000 feet measured southerly from its intersection with the boundary line between concessions 1 and 2 in the Township of South Himsforth.
 29. That part of the King's Highway known as No. 11 in the Township of South Himsforth in the District of Parry Sound lying between a point situate 1000 feet measured northerly from its intersection with the northerly limits of the Town of Trout Creek and the point at which it intersects the boundary line between concessions 11 and 12.
 30. That part of the King's Highway known as No. 11 lying between the point at which it intersects the boundary line between concessions 13 and 14 in the Township of South Himsforth in the District of Parry Sound and the point at which it intersects the King's Highway known as No. 11B at Nipissing Junction in the Township of Widdifield in the District of Nipissing.
 31. That part of the King's Highway known as No. 11 lying between the point at which it intersects the King's Highway known as No. 11B in the Township of Chaffey in the District of Muskoka and the point at which it intersects the southerly limit of the road allowance between concessions 2 and 3 in the Township of Armour in the District of Parry Sound.
 32. That part of the King's Highway known as No. 11 in the District of Nipissing lying between a point situate 1000 feet measured westerly from the point at which it intersects the King's Highway known as No. 11B in the Township of Ferris West and a point situate 900 feet measured easterly from the point at which it intersects the King's Highway known as No. 17 in the City of North Bay.
 33. That part of the King's Highway known as No. 17 in the Township of Widdifield and in the City of North Bay, both in the District of Nipissing, lying between a point situate 700 feet measured westerly from the point at which it intersects the King's Highway known as No. 11 and a point situate 1000 feet measured easterly from the point at which it intersects the easterly limits of the King's Highway known as No. 17B.
 34. That part of the King's Highway known as No. 17 in the District of Thunder Bay lying between a point where it intersects the King's Highway known as No. 11 in the Township of Nipigon and a point situate 300 feet measured westerly from its intersection with a roadway known as Walker Lake Road in the Township of Schreiber.
 35. That part of the King's Highway known as No. 17 in the District of Thunder Bay lying between a point situate 300 feet measured easterly from its intersection with a roadway known as Ontario Street in the Township of Schreiber and a point situate 500 feet measured westerly from its intersection with a roadway known as Fort Gary Road in the Improvement District of Terrace Bay.
 36. That part of the King's Highway known as No. 17 lying between a point situate 500 feet measured easterly from its intersection with a roadway known as Hudson Drive in the Improvement District of Terrace Bay in the District of Thunder Bay and the northerly limits of the bridge over the Montreal River in the District of Algoma.
 37. That part of the King's Highway known as No. 17 in the District of Thunder Bay lying between a point situate 1000 feet measured westerly from its intersection with a roadway known as Clergue Street in the Township of Oliver and a point situate 1000 feet measured southerly from its intersection with the boundary line between the north and south halves of lot 5 in concession 2 in the Township of Upsala.
 38. That part of the King's Highway known as No. 17 in the Township of Nipigon in the District of Thunder Bay lying between the

- point at which it intersects the King's Highway known as No. 11 and the point at which it intersects the easterly limits of a roadway known as Mackenzie Road.
39. That part of the King's Highway known as No. 17 lying between a point situate 1200 feet measured northerly from its intersection with the boundary line between the north and south halves of lot 5 in concession 2 in the Township of Upsala in the District of Thunder Bay and a point situate 2500 feet measured easterly from its intersection with the easterly limits of a roadway known as Pine Street in the Township of Ignace in the District of Kenora.
 40. That part of the King's Highway known as No. 17 in the District of Kenora lying between a point situate 2500 feet measured westerly from its intersection with the westerly limits of a roadway known as West Street in the Township of Ignace and a point situate 1100 feet measured easterly from its intersection with the westerly limits of the King's Highway known as No. 72 in the Township of Southworth.
 41. That part of the King's Highway known as No. 17 in the District of Kenora lying between a point situate 300 feet measured southerly from its intersection with the boundary line between lots 8 and 9 in concession 5 in the Township of Southworth and a point situate 1800 feet measured easterly from its intersection with the westerly abutment of the bridge over Nugget Creek in the Township of Zealand.
 42. That part of the King's Highway known as No. 17 in the District of Kenora lying between a point situate 4640 feet measured westerly from the point at which it intersects the westerly abutment of the bridge over Nugget Creek in the Township of Zealand and a point situate 1320 feet measured easterly from the point at which it intersects the westerly limits of a roadway known as Secondary Road 601 in the Township of Van Horne.
 43. That part of the King's Highway known as No. 17 in the District of Kenora lying between the point at which it intersects the boundary line between the Township of Wainwright and the Township of Van Horne and the point at which it intersects the boundary line between lots 4 and 5 in concession 3 in the Township of Jaffray.
 44. That part of the King's Highway known as No. 17 in the District of Kenora lying between the point at which it intersects the westerly limits of the Town of Keewatin and the point at which it intersects the Ontario-Manitoba Boundary.
 45. That part of the King's Highway known as No. 17 in the County of Prescott lying between a point situate 1000 feet measured easterly from its intersection with the road allowance between lots 10 and 11 in concession 5 in the Township of Alfred and the point at which it intersects the Ontario-Quebec Boundary in the Township of East Hawkesbury.
 46. That part of the King's Highway known as No. 17 lying between the point at which it intersects the boundary line between lots 9 and 10 in concession 1 in the Township of Gloucester in the County of Carleton and a point situate 2000 feet measured westerly from its intersection with the boundary line between lots 7 and 8 in concession 5 in the Township of Alfred in the County of Prescott.
 47. That part of the King's Highway known as No. 35 lying between the point at which it intersects the King's Highway known as No. 401 in the Township of Clarke in the County of Durham and a point situate 1500 feet measured southerly from its intersection with the King's Highway known as No. 7 in the Township of Ops in the County of Victoria.
 48. That part of the King's Highway known as No. 43 in the Township of Winchester in the County of Dundas lying between a point where it intersects the easterly limits of the King's Highway known as No. 31 and the point where it intersects the boundary line between lots 15 and 16 in concession 4.
 49. That part of the King's Highway known as No. 43 lying between the point where it intersects the boundary line between lots 19 and 20 in concession 4 in the Township of Winchester in the County of Dundas and the point where it intersects the boundary line between lots 11 and 12 in concession 3 in the Township of Finch in the County of Stormont.
 50. That part of the King's Highway known as No. 43 in the County of Stormont lying between a point situate 1000 feet measured easterly from its intersection with the boundary line between lots 15 and 16 in concession 3 in the Township of Finch and the point where it intersects the boundary line between lots 32 and 33 in concession 3 in the Township of Roxborough.
 51. That part of the King's Highway known as No. 43 in the Township of Roxborough in the County of Stormont lying between the point where it intersects the boundary line between lots 27 and 28 and the point where it intersects the boundary line between lots 14 and 15 in concession 3.
 52. That part of the King's Highway known as No. 43 lying between the point where it intersects the boundary line between lots 8 and 9 in concession 3 in the Township of Roxborough in the County of Stormont and the point where it intersects the boundary line between lots 3 and 4 in concession 3 in the Township of Kenyon in the County of Glengarry.
 53. That part of the King's Highway known as No. 46 in the Township of Mariposa in the County of Victoria lying between the point at which it intersects the King's Highway known as No. 7 and a point situate 3200 feet measured southerly from its intersection with a roadway known as King Street.
 54. That part of the King's Highway known as No. 46 in the Township of Eldon in the County of Victoria lying between a point situate 2000 feet measured northerly from its intersection with the boundary line between lots 1 and 2 in concession 3 and a point situate 1950 feet measured southerly from its intersection with the boundary line between lots 39 and 40 in concession 7.
 55. That part of the King's Highway known as No. 69 lying between a point situate 900 feet measured northerly from its intersection with the boundary line between the Townships of Broder and McKim in the District of Sudbury and a point situate 700 feet measured northerly from its intersection with the centre line of a roadway known as Pointe au Baril Road in the Township of Harrison in the District of Parry Sound.

56. That part of the King's Highway known as No. 69 in the District of Parry Sound lying between a point situate 1300 feet measured southerly from its intersection with the centre line of a roadway known as Pointe au Baril Road in the Township of Harrison and the point at which it intersects the northerly limits of the road allowance between the Townships of Carling and McDougall.
57. That part of the King's Highway known as No. 70 in the District of Rainy River lying between the point where it intersects a roadway known as Dock Road in the locality of Nestor Falls and the point at which it intersects the King's Highway known as No. 71.
58. That part of the King's Highway known as No. 103 lying between the point where it intersects the northerly limits of the King's Highway known as No. 12 in the Township of Tay in the County of Simcoe and the point where it intersects the westerly limits of the King's Highway known as No. 69 in the Township of Medora in the District of Muskoka.
59. That part of the King's Highway known as No. 115 in the County of Durham lying between the point at which it intersects the King's Highway known as No. 401 in the Township of Clarke and the point at which it intersects the King's Highway known as No. 28 in the Township of Cavan.
60. That part of the King's Highway known as No. 120 lying between a point situate 500 feet measured westerly from its intersection with the Canadian National Railway right-of-way in the Township of Atikokan in the District of Rainy River and the point at which it intersects the King's Highway known as No. 17 in the Township of Blackwell in the District of Thunder Bay.

(3510)

42

Publications Under The Regulations Act

October 24th, 1959

THE CORPORATIONS TAX ACT, 1957

O. Reg. 233/59.

General.

Made—1st October, 1959.

Filed—6th October, 1959.

REGULATIONS MADE UNDER THE CORPORATIONS TAX ACT, 1957

1. Ontario Regulations 219/57 are amended by adding thereto the following Part:

PART I

AMENDMENTS TO THE ACT

101.—(1) Subsection 1 of section 23 of *The Corporations Tax Act, 1957*, as amended by subsections 1 and 2 of section 8 of *The Corporations Tax Amendment Act, 1958*, is further amended by adding thereto the following clauses:

- (cc) an amount payable in the fiscal year as a fee for services rendered by a person as a registrar of or agent for the transfer of shares of the capital stock of the corporation or as an agent for the remittance to shareholders of the corporation of dividends declared by it;
- (ccc) an amount payable in the fiscal year as a fee to a stock exchange for the listing of shares of the capital stock of the corporation;
- (cccc) an expense incurred in the fiscal year in the course of printing and issuing a financial report to shareholders of the corporation or to any other person entitled by law to receive such report.

(2) The said section 23, as amended by section 8 of *The Corporations Tax Amendment Act, 1958* and section 4 of *The Corporations Tax Amendment Act, 1959*, is further amended by adding thereto the following subsection:

- (13) Where an amount that is owing to a corporation as or on account of the proceeds of disposition of depreciable property of the corporation of a prescribed class as determined for the purpose of section 32 is established by the corporation to have become a bad debt in a fiscal year, there may be deducted in computing its income for the fiscal year the lesser of,

- (a) the amount so owing to the corporation; or
- (b) the amount, if any, by which the capital cost to the corporation of that property, as determined for the purpose of section 32, exceeds the aggregate of the amounts, if any, realized by the corporation on account of the proceeds of disposition.

102. Section 26 of *The Corporations Tax Act, 1957* is amended by adding thereto the following subsection:

- (2a) Notwithstanding subsection 2, for the purpose of computing income for a fiscal year, the property described in an inventory at the commencement of the year shall be valued

at the same amount as the amount at which it was valued at the end of the immediately preceding fiscal year in computing the income of the corporation for that preceding fiscal year.

103.—(1) Clause *a* of subsection 4 of section 32 of *The Corporations Tax Act, 1957*, as amended by subsection 3 of section 13 of *The Corporations Tax Amendment Act, 1958*, is repealed and the following substituted therefor:

- (a) "depreciable property" of a corporation as of any time in a fiscal year means property in respect of which the corporation has been allowed or is entitled to a deduction under the regulations made pursuant to clause *a* of subsection 1a of section 23 in computing income for that or a previous fiscal year.

(2) Clause *d* of subsection 4 of the said section 32, as amended by subsection 3 of section 13 of *The Corporations Tax Amendment Act, 1958*, is repealed and the following substituted therefor:

- (d) "total depreciation" allowed to a corporation before any time for property of a prescribed class means the aggregate of all amounts allowed to the corporation in respect of property of that class under the regulations made pursuant to clause *a* of subsection 1a of section 23 in computing income for the fiscal years before that time.

(3) Clause *e* of subsection 4 of the said section 32 is amended by striking out the first five lines and inserting in lieu thereof the following:

- (e) "undepreciated capital cost" to a corporation of depreciable property of a prescribed class as of any time means the capital cost to the corporation of depreciable property of that class acquired before that time minus the aggregate of,

104. Clause *d* of section 39 of *The Corporations Tax Act, 1957* is repealed and the following substituted therefor:

- (d) gifts made out of the shareholders' account by the corporation in the fiscal year to organizations in Canada operated exclusively for charitable purposes not exceeding in the aggregate for the fiscal year 10 per cent of the amount so credited or appropriated minus the amounts described by clauses *a* and *b*.

105. *The Corporations Tax Act, 1957* is amended by adding thereto the following section:

- 41a. Where a corporation that is incorporated under the laws of a province with authority to transact the business of life insurance has applied an amount in payment for shares of the corporation purchased by it under the authority of the law of the province that provides for the conversion of the corporation into a mutual corporation by the purchase of its shares in accordance with the provisions of such law,

- (a) section 20 does not apply to require the inclusion in computing the income of a shareholder of the corporation of any part of that amount; and

- (b) no part of that amount shall be deemed, for the purposes of section 39, to have been credited to shareholders' account or otherwise appropriated for or on account of shareholders or, for the purposes of section 51, to have been received as a dividend.

106. Clause *c* of subsection 2 of section 42 of *The Corporations Tax Act, 1957* is repealed and the following substituted therefor:

- (c) not more than 10 per cent of its gross revenue was derived from rents, hire of chattels or charterparty fees or remunerations.

107. Section 43 of *The Corporations Tax Act, 1957* is amended by adding thereto the following subsection:

- (5) This section does not apply to exempt a corporation from tax under section 4 or 5 for a fiscal year ending after the 9th day of April, 1959, hereinafter in this subsection referred to as a "particular taxation year", unless,

(a) in the case of a corporation that had a fiscal year ending before 1959, the corporation was during its last fiscal year ending before 1959 and each subsequent fiscal year, if any, previous to the particular taxation year, a foreign business corporation;

(b) in the case of a corporation incorporated on or before the 9th day of April, 1959, that did not have a fiscal year ending before 1959, the corporation was during its first fiscal year ending after 1958 and each subsequent fiscal year, if any, previous to the particular taxation year, a foreign business corporation; or

(c) in the case of a corporation that had a fiscal year ending on or before the 9th day of April, 1959, the corporation was during the fiscal year in which that date occurred and each subsequent fiscal year, if any, previous to the particular taxation year, a foreign business corporation, and had during that part of its fiscal year in which that date occurred that was before the 10th day of April, 1959, business operations that complied with one of the conditions contained in clause *b* of subsection 2.

108.—(1) Clause *d* of subsection 1 of section 57 of *The Corporations Tax Act, 1957* is amended by striking out the first five lines and inserting in lieu thereof the following:

- (d) where an amount has been included in computing the income of a corporation from its business for the fiscal year or for a previous fiscal year in respect of property sold in the course of the business and that amount or a part thereof is not receivable until a day,

(2) Clause *e* of subsection 1 of the said section 57 is repealed and the following substituted therefor:

- (e) there shall be included the amounts deducted under clauses *c* and *d* in computing the income of the corporation for the immediately preceding fiscal year.

109. Subsection 1 of section 60 of *The Corporations Tax Act, 1957*, as amended by section 26 of *The Corporations Tax Amendment Act, 1958* and section 19 of

The Corporations Tax Amendment Act, 1959, is further amended by striking out "may" in the third line and inserting in lieu thereof "shall", so that the first seven lines shall read as follows:

- (1) For the purpose of computing the income of a corporation for a fiscal year from the business of farming, the income from the business for that fiscal year shall, if the corporation so elects under subsection 1 of section 85F of the *Income Tax Act* (Canada), be computed in accordance with a method hereinafter in this section referred to as the "cash" method, whereby the income therefrom for that fiscal year shall be deemed to be an amount equal to,

110. Clause *b* of rule 4 of subsection 2 of section 61a of *The Corporations Tax Act, 1957*, as enacted by section 21 of *The Corporations Tax Amendment Act, 1959*, is repealed and the following substituted therefor:

- (b) in determining the undepreciated capital cost to the new corporation of depreciable property of a prescribed class at any time,

(i) there shall be added to the capital cost to the new corporation of depreciable property of that class acquired before that time the undepreciated capital cost to each of the predecessor corporations of depreciable property of that class immediately before the amalgamation, and

(ii) there shall be subtracted from the capital cost to the new corporation of depreciable property of that class acquired before that time the capital cost to the new corporation of depreciable property of that class acquired by virtue of the amalgamation.

111.—(1) Subregulation 1 of regulation 101 and regulation 109 apply in respect of fiscal years of corporations ending in 1957 and in respect of subsequent fiscal years.

(2) Regulations 102 and 104 and subregulation 1 of regulation 108 apply in respect of fiscal years of corporations ending in 1958 and in respect of subsequent fiscal years.

(3) Regulation 105 applies in respect of amounts applied after 1958.

(4) Subregulation 2 of regulation 101, regulation 103 and subregulation 2 of regulation 108 apply in respect of fiscal years of corporations ending in 1959 and in respect of subsequent fiscal years.

(5) Regulation 106 applies in respect of fiscal years of corporations ending in 1960 and in respect of subsequent fiscal years.

2. Regulation 801 of Ontario Regulations 219/57, as made by regulation 3 of Ontario Regulations 19/59, is revoked and the following substituted therefor:

801. For the purpose of section 55 of the Act, the following corporations are prescribed:

Bank of Canada
Buffalo and Lake Huron Railway Company
Canadian National Express Company
Canadian National Hotels, Limited
Canadian National Railway Company
Canadian National Realities, Limited
Canadian National Steamship Company, Limited

Canadian National (West (Indies) Steamship Limited
 Canadian National Telegraph Company
 Canadian National Transportation, Limited
 The Canadian Northern Quebec Railway Company
 The Central Counties Railway Company
 Gray Coach Lines Limited
 The Great North Western Telegraph Company of Canada
 The Lake Superior Terminals Company Limited
 A. E. McKenzie Company Limited
 The Minnesota and Ontario Bridge Company
 National Terminals of Canada, Limited
 The Niagara, St. Catharines and Toronto Railway Company
 The Northern Consolidated Holding Company Limited
 The Oshawa Railway Company
 St. Clair Tunnel Company
 The Thousand Islands Railway Company
 Trans-Canada Air Lines

3. Regulation 804 of Ontario Regulations 219/57, as made by regulation 3 of Ontario Regulations 19/59, is revoked and the following substituted therefor:

804. For the purposes of subsection 5 of section 47 of the Act, any advertisement published by a corporation in accordance with subsection 5 of section 75 of the *Income Tax Act* (Canada) and regulations made thereunder shall be deemed to be an advertisement prescribed under subsection 5 of section 47 of the Act.

4. Ontario Regulations 219/57 are amended by adding thereto the following regulation:

806. Under subsection 3 of section 34 of the Act, the corporation shall deduct for the fiscal year the same amount in respect of a reserve for expenses to be incurred by reason of quadrennial or other special surveys as is deducted by the corporation in computing its income under the *Income Tax Act* (Canada) in accordance with the Quadrennial Survey Reserve Regulations made under the *Canadian Vessel Construction Assistance Act* (Canada).

(3522)

43

THE FARM PRODUCTS MARKETING ACT

O. Reg. 234/59.
 Tobacco—Marketing.
 Made—7th October, 1959.
 Filed—7th October, 1959.

REGULATIONS MADE BY THE BOARD UNDER THE FARM PRODUCTS MARKETING ACT

1. Regulation 6 of Ontario Regulations 226/59 is revoked and the following substituted therefor:

6. Any person whose licence was refused, suspended or revoked or was not renewed by the local board shall by way of appeal to the Board have a right to show cause why such licence should not be refused, suspended or revoked or why such renewal should not be refused, as the case may be, by the local

board, and the Board, after a hearing at which all persons entitled to be heard have been given an opportunity to make representations in respect of the refusal, suspension or revocation of the licence or the refusal to renew the licence, as the case may be, may order the local board to issue or to reinstate the licence and the local board shall comply with the order.

THE FARM PRODUCTS MARKETING BOARD:

GEO. A. MCCAGUE,
Chairman.

(Seal)

F. K. B. STEWART,
Secretary.

Dated at Toronto, this 7th day of October, 1959.

(3523)

43

THE HIGHWAY IMPROVEMENT ACT, 1957

O. Reg. 235/59.

Controlled-access Highways—Toronto to Quebec Boundary.
 Made—1st October, 1959.
 Filed—9th October, 1959.

REGULATIONS MADE UNDER THE HIGHWAY IMPROVEMENT ACT, 1957

1. Regulations 134 of Consolidated Regulations of Ontario, 1950, are amended by revoking the following regulations:

- (a) Regulation 9 as made by regulation 1 of Ontario Regulations 46/52.
- (b) Regulation 11 as made by regulation 2 of Ontario Regulations 352/52.
- (c) Regulation 11a as made by regulation 1 of Ontario Regulations 71/57.
- (d) Regulation 16 as made by regulation 1 of Ontario Regulations 226/54.
- (e) Regulation 18 as made by regulation 1 of Ontario Regulations 225/55 and amended by regulation 1 of Ontario Regulations 127/59.
- (f) Regulation 20 as made by regulation 1 of Ontario Regulations 171/56.
- (g) Regulation 21 as made by regulation 1 of Ontario Regulations 200/56.

2. Regulations 134 of Consolidated Regulations of Ontario, 1950 are amended by revoking the following schedules:

- (a) Schedule 26 as made by regulation 1 of Ontario Regulations 46/52.
- (b) Schedules 28, 29, 30 and 31 as made by regulation 2 of Ontario Regulations 352/52.
- (c) Schedule 31A as made by regulation 1 of Ontario Regulations 71/57.
- (d) Schedule 41 as made by regulation 1 of Ontario Regulations 226/54.
- (e) Schedule 44 as made by regulation 1 of Ontario Regulations 225/55.

- (f) Schedules 49 and 50 as made by regulation 1 of Ontario Regulations 171/56.
- (g) Schedules 51, 52, 53 and 54 as made by regulation 1 of Ontario Regulations 200/56.

3. Ontario Regulations 226/55 are amended by revoking the following schedules:

- (a) Schedules 41E, 42A, 43, 43A, 45, 46, 47, 48A, 49A, 49B and 51 as made by regulation 2 of Ontario Regulations 126/58.
- (b) Schedule 42 as made by regulation 1 of Ontario Regulations 204/57.
- (c) Schedule 42B as made by regulation 1 of Ontario Regulations 214/58.
- (d) Schedules 33, 34, 48, 49 and 50.
- (e) Schedules 49C and 50A as made by regulation 1 of Ontario Regulations 262/58.

4. Ontario Regulations 59/59, as amended by regulation 4 of Ontario Regulations 83/59 and regulation 5 of Ontario Regulations 127/59, are further amended by adding thereto the following schedules:

SCHEDULE 74

1. In the Township of Front of Leeds and Lansdowne, in that part formerly in the Township of Leeds, and in the Town of Gananoque, in the County of Leeds, being

- (a) part of lot A concession 1,
- (b) part of lots 1 to 17, both inclusive, concession 1,
- (c) part of lots 4, 5, and 6, plan 113 by William Perceval, P.L.S., dated February 1860,
- (d) part of lot H shown on the plan mentioned in clause *c*,
- (e) part of lots 1112 and 1115, registered plan 86,
- (f) part of the road allowance between
- (i) the townships of Leeds and Pittsburgh,
- (ii) lots 6 and 7, concession 1,
- (iii) lots 12 and 13, concession 1, and
- (g) part of
- (i) the lands under the waters of the Gananoque River, and
- (ii) the South Lake Road,

and, being a strip of land 300 feet wide lying between two lines drawn parallel to, on opposite sides of and distant 150 feet measured perpendicularly from a centre line and centre line produced, and, being that portion of the King's Highway coloured red and illustrated on Department of Highways plan P-2140-14, filed in the office of the Registrar of Regulations at Toronto as No. 163, and, premising that all bearings are astronomic and are referred to the meridian through the centre line of the road allowance between the townships of Leeds and Pittsburgh, the centre line may be located as follows:

Commencing at a point in the centre line of the road allowance between the townships of Leeds and Pittsburgh, the centre line being the westerly limit of the herein-described lands, the point being

(i) south $0^{\circ} 28'$ east 7566.2 feet, and

(ii) south $84^{\circ} 41' 30''$ west 20.07 feet,

from a monument marking the north-west angle of lot A concession 1, thence north $84^{\circ} 41' 30''$ east 607.08 feet; thence easterly 2016.68 feet on a curve left of 5729.58 feet radius, the chord equivalent being 2006.28 feet measured north $75^{\circ} 36' 30''$ east; thence north $64^{\circ} 31' 30''$ east 4047.26 feet; thence easterly 1362.50 feet on a curve right of 5729.58 feet radius, the chord equivalent being 1359.30 feet measured north $71^{\circ} 20' 15''$ east; thence north $78^{\circ} 09'$ east 4979.72 feet to a point in the easterly limit of lot 5 shown on the plan mentioned in clause *c* 100.75 feet measured south $0^{\circ} 58' 30''$ east along the easterly limit from the north-east angle of lot 5; thence north $78^{\circ} 09'$ east 5130.60 feet to a point in the westerly limit of lot 13 concession 1 distant 448.13 feet measured north $0^{\circ} 22' 30''$ west along the westerly limit from a monument in the northerly limit of the Town of Gananoque; thence north $78^{\circ} 09'$ east 808.91 feet; thence easterly 4568.34 feet on a curve right of 5729.58 feet radius, the chord equivalent being 4448.28 feet measured south $79^{\circ} 00' 30''$ east; thence south $56^{\circ} 10'$ east 1376.30 feet to a point in a line having a bearing of north $33^{\circ} 50'$ east and south $33^{\circ} 50'$ west, the point being

(i) south $0^{\circ} 14'$ east 1734.76 feet, and

(ii) north $56^{\circ} 10'$ west 4.73 feet,

from a monument marking the north-east angle of the Town of Gananoque, the line being the south-east limit of the herein-described lands.

2. In the Township of Front of Leeds and Lansdowne, in that part formerly in the Township of Leeds, and in the Town of Gananoque, in the County of Leeds, being

- (a) part of lots 17 and 18, concession 1,
- (b) part of lot 1115 registered plan 86, and
- (c) part of Kingston Road,

and, being that portion of the King's Highway coloured red and illustrated on Department of Highways plan P-2140-14, filed in the office of the Registrar of Regulations at Toronto as No. 163, and, premising that all bearings are astronomic and are referred to the meridian through the centre line of the road allowance between the townships of Leeds and Pittsburgh, bounded by a line located as follows:

Commencing at the point of intersection of the northerly limit of the controlled-access highway described in schedule 76 of these regulations with the easterly limit of lot 18 concession 1, the point being 1355.65 feet measured south $0^{\circ} 28'$ east along the easterly limit from the south-easterly limit of Kingston Road, thence north $70^{\circ} 48'$ west along the northerly limit of the controlled-access highway 803.84 feet to a monument; thence westerly continuing along the northerly limit 927.81 feet on a curve left of 2939.93 feet radius, the chord equivalent being 923.96 feet measured north $79^{\circ} 50' 27''$ west, to a monument; thence north $72^{\circ} 45' 30''$ east 99.12 feet to a monument; thence north $13^{\circ} 56' 30''$ east 51.78 feet to a monument; thence north $44^{\circ} 52' 30''$ west 647.68 feet to a monument; thence north $33^{\circ} 50'$ east 300.0 feet to a point

E'ly limit
of lot 5
Plan
No. 113

(i) south $0^{\circ} 14'$ east 1533.69 feet, and

(ii) south $56^{\circ} 10'$ east 96.70 feet,

from a monument marking the north-east angle of the Town of Gananoque; thence south $56^{\circ} 10'$ east 85.0 feet to a monument; thence south $64^{\circ} 30'$ east 770.87 feet to a monument; thence north $87^{\circ} 25'$ east 88.22 feet to a monument; thence north $59^{\circ} 20'$ east 357.29 feet to a monument in the north-westerly limit of Kingston Road; thence south $37^{\circ} 07' 30''$ east 86.0 feet to the south-easterly limit of Kingston Road; thence south $52^{\circ} 52' 30''$ west along the south-easterly limit 50.0 feet to a monument; thence south $46^{\circ} 56' 30''$ west 245.92 feet to a monument; thence south $0^{\circ} 37' 30''$ west 67.54 feet to a monument; thence south $48^{\circ} 11' 30''$ east 604.18 feet to a monument; thence easterly 368.33 feet on a curve left of 5579.58 feet radius, the chord equivalent being 368.26 feet measured south $64^{\circ} 13' 58''$ east; thence north $57^{\circ} 21'$ east 87.0 feet to the easterly limit of lot 18 concession 1; thence south $0^{\circ} 28'$ east along the easterly limit 172.01 feet to the point of commencement.

5.01 miles, more or less.

SCHEDULE 75

INTERCHANGE AT HIGHWAY 32

In the Township of Leeds and in the Town of Gananoque in the County of Leeds being that portion of the King's Highway shown coloured red on a Department of Highways plan numbered P-2140-39 registered in the registry office for the registry division of the County of Leeds as Nos. 2355 for the Township of Leeds and 5146 for the Town of Gananoque.

SCHEDULE 76

1. In the Township of Front of Leeds and Lansdowne, in that part formerly in the Township of Leeds, in the County of Leeds, being

- (a) part of lots 17 to 24, both inclusive, concession 1,
- (b) part of the road allowance between lots 18 and 19, concession 1,
- (c) part of Kingston Road, and
- (d) part of the land under the waters of the St. Lawrence River,

and, being a strip of land 150 feet wide lying between two lines drawn parallel to, on opposite sides of, and distant 75 feet measured perpendicularly from a centre line and centre line produced, and, being that portion of the King's Highway coloured red and illustrated on Department of Highways plan P-2026-35, filed in the office of the Registrar of Regulations at Toronto as No. 65, and, premising that all bearings are astronomic and are referred to the meridian passing through the south-east angle of lot 24 concession 1 in the former Township of Leeds, the centre line may be located as follows:

Commencing at a point in the east limit of the Town of Gananoque 2477.05 feet measured south $0^{\circ} 11'$ east along the east limit from a monument marking the north-east angle of the Town of Gananoque, the east limit being the west limit of the herein-described land, thence north $87^{\circ} 45' 30''$ east 88.39 feet; thence south-easterly 1074.64 feet on a curve right of 2864.93 feet radius, the chord equivalent being 1068.35 feet measured south 81°

29' 45" east; thence south $70^{\circ} 45'$ east 830.65 feet to a point in the east limit of lot 18 concession 1 distant 1435.30 feet measured south $0^{\circ} 25'$ east along the east limit from the south-easterly limit of Kingston Road; thence south $70^{\circ} 45'$ east 976.02 feet; thence south-easterly 857.50 feet on a curve left of 2864.93 feet radius, the chord equivalent being 854.30 feet measured south $79^{\circ} 19' 30''$ east; thence south $87^{\circ} 54'$ east 1086.02 feet; thence north-easterly 1121.72 feet on a curve left of 2864.93 feet radius, the chord equivalent being 1114.57 feet measured north $80^{\circ} 53'$ east; thence north $69^{\circ} 40'$ east 1697.62 feet; thence north-easterly 1028.38 feet on a curve left of 2864.93 feet radius, the chord equivalent being 1022.87 feet measured north $59^{\circ} 23'$ east; thence north $49^{\circ} 06'$ east 2736.43 feet to a point in the easterly limit of lot 24 concession 1 distant 6407.0 feet measured south $5^{\circ} 30'$ east along the easterly limit from the north-east angle of lot 24, the easterly limit of lot 24 being the easterly limit of the herein-described land.

2. In the Township of Front of Leeds and Lansdowne, in that part formerly in the Township of Lansdowne, in the County of Leeds, being

- (a) part of the road allowance between the former townships of Leeds and Lansdowne,
- (b) part of Lot A concession 1,
- (c) part of lots 1 to 5, both inclusive, concession 1,
- (d) part of broken front lots 6 to 10, both inclusive, concession 1,
- (e) part of lots 11 and 12, concession 1,
- (f) part of broken front lots 13 and 14, concession 1,
- (g) part of lots 15 to 22, both inclusive, concession 1,
- (h) part of the road allowance between
 - (i) lot 12 and broken front lot 13, and
 - (ii) lots 18 and 19,
 in concession 1,
- (i) part of Hay Road and part of River Road, and
- (j) part of the land under the waters of the St. Lawrence River,

and being a strip of land 140 feet wide lying between two lines drawn parallel to, on opposite sides of, and distant 70 feet measured perpendicularly from a centre line and centre line produced, and, being that portion of the King's Highway coloured red and illustrated on Department of Highways plan P-2026-35, filed in the office of the Registrar of Regulations at Toronto as No. 65, and, premising that all bearings are astronomic and are referred to the meridian passing through the south-east angle of broken front lot 6 concession 1 in the former Township of Lansdowne, the centre line may be located as follows:

Commencing at a point in the westerly limit of the road allowance between the former townships of Leeds and Lansdowne, the westerly limit of the road allowance being the westerly limit of the herein-described land, the point being 6407.0 feet measured south $5^{\circ} 28' 30''$ east along the westerly limit from the north-east angle of lot 24 concession 1 in the former Township of Leeds; thence north $49^{\circ} 07' 30''$ east 49.06 feet to a point in the

westerly limit of lot A in concession 1 in the former Township of Lansdowne; thence north 49° 07' 30" east 1206.40 feet; thence north-easterly 465.30 feet on a curve right of 2889.93 feet radius, the chord equivalent being 464.79 feet measured north 53° 44' 15" east; thence north 58° 21' east 1453.05 feet; thence north-Halstead's easterly 672.10 feet on a curve right of 2889.93 Bay Publicfeet radius, the chord equivalent being 670.58 Road feet measured north 65° 00' 45" east; thence north 71° 40' 30" east 3198.38 feet; thence easterly 1108.33 feet on a curve right of 1935.08 feet radius, the chord equivalent being 1093.25 feet measured north 88° 05' east; thence south 75° 30' 30" east 3685.90 feet; thence south-easterly 757.52 feet on a curve left of 5704.65 feet radius, the chord equivalent being 756.97 feet measured south 79° 18' 45" east; thence south 83° 07' east 1910.81 feet; thence north-easterly 2092.75 feet on a curve left of 3412.87 feet radius, the chord equivalent being 2060.11 feet measured north 79° 19' east; thence north 61° 45' east 174.30 feet to a point in the westerly limit of lot 11 concession 1 distant 600.87 feet measured southerly along the westerly limit from the southerly limit of Hay Road; thence north 61° 45' east 2668.0 feet; thence north-easterly 581.66 feet on a curve left of 1885.08 feet radius, the chord equivalent being 579.35 feet measured north 52° 54' 38" east; thence north 44° 04' 15" east 1108.13 feet; thence north-easterly 907.38 feet on a curve right of 1935.08 feet radius, the chord equivalent being 899.09 feet measured north 57° 30' 15" east; thence north 70° 56' 15" east 2394.49 feet; thence north-easterly 779.43 feet on a curve left of 2839.93 feet radius, the chord equivalent being 776.98 feet measured north 63° 04' 30" east; thence north 55° 12' 45" east 1806.56 feet; thence north-easterly 781.29 feet on a curve right of 1935.08 feet radius, the chord equivalent being 776.0 feet measured north 66° 46' 45" east; thence north 78° 20' 45" east 1097.14 feet to a point in the easterly limit of lot 18 concession 1 distant 417.67 feet measured north 5° 31' west along the easterly limit from the northerly limit of River Road; thence north 78° 20' 45" east 310.50 feet; thence north-easterly 700.27 feet on a curve left of 5704.65 feet radius, the chord equivalent being 699.83 feet measured north 74° 49' 45" east; thence north 71° 18' 45" east 2946.22 feet; thence north-easterly 584.34 feet on a curve right of 1935.08 feet radius, the chord equivalent being 582.13 feet measured north 79° 57' 48" east, to a point in the easterly limit of lot 21 concession 1 distant 991.36 feet measured south 5° 25' 45" east along the easterly limit from the southerly limit of Rockport Road; thence north-easterly 284.76 feet on a curve right of 1935.08 feet radius, the chord equivalent being 284.50 feet measured south 87° 10' 12" east; thence south 82° 57' 15" east 493.69 feet to a point A in the line between the east and west halves of lot 22 concession 1, the line being the easterly limit of the herein-described land.

Halstead's Bay Publicfeet Road

Lot 12 Con. 1

River Road

3. In the Township of Front of Leeds and Lansdowne, in that part formerly in the Township of Lansdowne, in the County of Leeds, being

- (a) part of lots 22, 23, and 24, concession 1, and
- (b) part of the road allowance between the Township of Front of Leeds and Lansdowne and the Township of Front of Escott,

and being a strip of land 150 feet wide lying between two lines drawn parallel to, on opposite sides of, and distant 75 feet from a centre line and centre line produced, and, being that portion of the King's Highway

coloured red and illustrated on Department of Highways plan P-2026-35, filed in the office of the Registrar of Regulations at Toronto as No. 65, and, premising that all bearings are astronomic and are referred to the meridian passing through the south-east angle of broken front lot 6 concession 1 in the former Township of Lansdowne, the centre line may be located as follows:

Commencing at point A, as fixed in item 2 of this schedule, in the line between the east and west halves of lot 22 concession 1, the line being the westerly limit of the herein-described land, thence south 82° 57' 15" east 2113.40 feet; thence south 84° 22' 15" east 1414.59 feet; thence easterly 604.10 feet on a curve left of 2864.93 feet radius, the chord equivalent being 602.98 feet measured north 89° 35' 19" east, to a point in the easterly limit of lot 24 concession 1 distant 7993.96 feet measured south 7° 17' 15" east along the easterly limit from the north-east angle of lot 24; thence easterly 33.0 feet on a curve left of 2864.93 feet radius, the chord equivalent being 33.0 feet measured north 83° 13' 04" east to a point B in the centre line of the road allowance between the townships of Front of Leeds and Lansdowne and Front of Escott, the centre line being the easterly limit of the herein-described land.

9.43 miles, more or less.

SCHEDULE 77

In the Township of Front of Escott in the County of Leeds being

- (a) part of the commons,
- (b) part of lots 1 to 6, both inclusive, broken front concession,
- (c) part of lots 8 to 24, both inclusive, broken front concession,
- (d) part of lots P and Q, registered plan 192,
- (e) part of blocks
 - (i) A,
 - (ii) B,
 - (iii) C,
 - (iv) D,
 - (v) E,
 - (vi) H, and
 - (vii) J,

shown on registered plan 196,

- (f) part of the road allowance
 - (i) between the Township of Front of Leeds and Lansdowne and the Township of Front of Escott,
 - (ii) between the townships of Front of Escott and Front of Yonge,
 - (iii) between lots 6 and 7, broken front concession,
 - (iv) between lots 12 and 13, broken front concession, and
 - (v) between lots 18 and 19, broken front concession,

- (g) part of Rockport Road, and
 (h) part of the land under the waters of the St. Lawrence River,

and being a strip of land 150 feet wide, lying between two lines drawn parallel to, on opposite sides of, and distant 75 feet measured perpendicularly from a centre line and centre line produced, and, being that portion of the King's Highway coloured red and illustrated on Department of Highways plan P-2016-19, filed in the office of the Registrar of Regulations at Toronto as No. 66, and, premising that all bearings are astronomic and are referred to the meridian of 75° 53' west longitude, the centre line may be located as follows:

Commencing at point B, as fixed in item 3 of schedule 76, in the centre line of the road allowance between the Township of Front of Leeds and Lansdowne and the Township of Front of Escott, the centre line being the westerly limit of the herein-described land, the point being located by beginning at the most northerly angle of the commons broken front concession, thence south 7° 13' east along the westerly limit of the commons 3569.5 feet, thence south 82° 37' 43" west 33.0 feet to the point of commencement; thence north-easterly 33.0 feet on a curve left of 2864.93 feet radius, the chord equivalent being 33.0 feet measured north 82° 37' 43" east, to a point in the westerly limit of the commons; thence north-easterly 251.19 feet on a curve left of 2864.93 feet radius, the chord equivalent being 251.07 feet measured north 79° 47' 13" east; thence north 77° 16' 30" east 1154.30 feet; thence north-easterly 977.55 feet on a curve left of 2864.93 feet radius, the chord equivalent being 972.81 feet measured north 67° 30' east; thence north 57° 43' 30" east 1759.87 feet to a point in the line between lots 2 and 3, broken front concession, 1652.05 feet measured south 30° 11' east along the line from the southerly limit of Rockport Road; thence north 57° 43' 30" east 913.79 feet; thence north-easterly 776.70 feet on a curve right of 2864.93 feet radius, the chord equivalent being 774.33 feet measured north 65° 29' 30" east; thence north 73° 15' 30" east 1965.51 feet; thence north-easterly 1960.10 feet on a curve left of 2864.93 feet radius, the chord equivalent being 1922.09 feet measured north 53° 39' 30" east; thence north 34° 03' 30" east 1992.25 feet to a point in the easterly limit of block A registered plan 196 distant 369.18 feet measured south 27° 35' east along the easterly limit from the north-east angle of block A; thence north 34° 03' 30" east 2946.01 feet; thence north 34° 41' 30" east 2461.55 feet to a point in the line between lots 11 and 12, broken front concession, 307.92 feet measured south 30° 15' east along the line from the southerly limit of Rockport Road; thence north 34° 41' 30" east 4991.62 feet; thence north-easterly 485.02 feet on a curve right of 2864.93 feet radius, the chord equivalent being 484.44 feet measured north 39° 32' 30" east; thence north 44° 23' 30" east 1001.38 feet to a point in the line between lots 15 and 16, broken front concession, 265.25 feet measured south 30° 52' 30" east along the line from the southerly limit of Rockport Road; thence north 44° 23' 30" east 2753.87 feet to a point in the line between lots 17 and 18, broken front concession, 4471.30 feet measured south 30° 11' east along the line from the north-east angle of lot 17; thence north 44° 23' 30" east 388.53 feet; thence north-easterly 860.01 feet on a curve left of 5729.65 feet radius, the chord equivalent being 859.20 feet measured north 40° 05' 30" east; thence north 35° 47' 30" east 1300.25 feet; thence north-easterly 363.35 feet on a curve

E'ly limit
of Block A
Reg. Plan
196

Line
between
lots 19
and 20

left of 2864.93 feet radius, the chord equivalent being 363.11 feet measured north 32° 09' 30" east to a point in the line between lots 19 and 20, broken front concession, 3443.31 feet measured south 31° 41' east along the line from the north-east angle of lot 19; thence north-easterly 324.18 feet on a curve left of 2864.93 feet radius, the chord equivalent being 324.01 feet measured north 25° 17' east; thence north 22° 02' 30" east 2881.34 feet; thence north-easterly 937.13 feet on a curve right of 2864.93 feet radius, the chord equivalent being 932.96 feet measured north 31° 24' 45" east; thence north 40° 47' east 1315.40 feet; thence north-easterly 640.45 feet on a curve right of 2864.93 feet radius, the chord equivalent being 639.12 feet measured north 47° 11' 15" east; thence north 53° 35' 30" east 882.38 feet; thence north-easterly 1054.50 feet on a curve left of 2864.93 feet radius, the chord equivalent being 1048.55 feet measured north 43° 02' 50" east, to a point in the easterly limit of lot 24 broken front concession 592.97 feet measured south 30° 28' east along the easterly limit from the north-east angle of lot 24; thence north-easterly 37.17 feet on a curve left of 2864.93 feet radius, the chord equivalent being 37.17 feet measured north 32° 07' 52" east, to a point C in the centre line of the road allowance between the townships of Front of Escott and Front of Yonge, the centre line being the easterly limit of the herein-described land.

7.25 miles, more or less.

SCHEDULE 78

In the Township of Front of Yonge in the County of Leeds being

- (a) part of lots A and 1, concession 1,
- (b) part of lot A broken front concession,
- (c) part of lots 1 to 26, both inclusive, broken front concession,
- (d) part of the land under the waters of the St. Lawrence River,
- (e) part of the road allowance between
 - (i) the townships of Front of Yonge and Front of Escott,
 - (ii) the townships of Front of Yonge and Elizabethtown,
 - (iii) concession 1 and broken front concession,
 - (iv) lots 6 and 7
 - (v) lots 12 and 13,
 - (vi) lots 18 and 19, and
- (f) part of River Road,

and being a strip of land 150 feet wide lying between two lines drawn parallel to, on opposite sides of, and distant 75 feet measured perpendicularly from a centre line and centre line produced, and, being that portion of the King's Highway coloured red and illustrated on Department of Highways plan P-1847-25, filed in the office of the Registrar of Regulations at Toronto as No. 67, and, premising that all bearings are astronomic and are referred to the meridian through the south-east angle of lot A concession 1 in the Township of Front of Yonge, the centre line may be located as follows:

Commencing at point C, as fixed in schedule 77, in the centre of the road allowance between the townships of Front of Yonge and Front of Escott, the point being located by beginning at the north-west angle of lot 26 broken front concession in the Township of Front of Yonge, thence south $30^{\circ} 20'$ east along the westerly limit of lot 26 a distance of 13107.37 feet, thence south $31^{\circ} 31' 07''$ west 37.42 feet to the point of commencement, the centre line of the road allowance being the westerly limit of the herein-described lands, thence north-easterly 37.42 feet on a curve left of 2864.93 feet radius, the chord equivalent being 37.42 feet measured north $31^{\circ} 31' 07''$ east; thence north-easterly 291.40 feet on a curve left of 2864.93 feet radius, the chord equivalent being 291.28 feet measured north $28^{\circ} 13' 50''$ east; thence north $25^{\circ} 19'$ east 738.80 feet; thence north-easterly 1349.23 feet on a curve right of 2864.93 feet radius, the chord equivalent being 1336.80 feet measured north $38^{\circ} 48' 30''$ east; thence north $52^{\circ} 18'$ east 758.72 feet; thence north-easterly 1067.97 feet on a curve left of 2864.93 feet radius, the chord equivalent being 1061.80 feet measured north $41^{\circ} 37' 15''$ east; thence north $30^{\circ} 56' 30''$ east 1708.82 feet to a point in the easterly limit of lot 23 broken front concession

E'ly limit of lot 23 Broken Front Con. 10621.72 feet measured south $30^{\circ} 28'$ east along the easterly limit from the north-east angle of lot 23; thence north $30^{\circ} 56' 30''$ east 655.85 feet; thence north-easterly 1147.51 feet on a curve right of 5729.65 feet radius, the chord equivalent being 1145.60 feet measured north $36^{\circ} 40' 45''$ east; thence north $42^{\circ} 25'$ east 6167.34 feet to a point in the easterly limit of lot 17 broken front concession

Lot 17 B.F.C. 7736.26 feet measured south $30^{\circ} 59' 30''$ east along the easterly limit from the north-east angle of lot 17; thence north $42^{\circ} 25'$ east 1649.67 feet; thence north-easterly 1271.31 feet on a curve left of 2864.93 feet radius, the chord equivalent being 1260.91 feet measured north $29^{\circ} 42' 15''$ east; thence north $16^{\circ} 59' 30''$ east 2401.40 feet; thence north-easterly 830.21 feet on a curve right of 3819.83 feet radius, the chord equivalent being 828.58 feet measured north $23^{\circ} 13' 05''$ east, to a point in the easterly limit of lot 13 broken front concession

Lot 13 B.F.C. 4272.89 feet measured south $31^{\circ} 01' 30''$ east along the easterly limit from the north-east angle of lot 13; thence north-easterly 1986.54 feet on a curve right of 3819.83 feet radius, the chord equivalent being 1964.23 feet measured north $44^{\circ} 20' 35''$ east; thence north $59^{\circ} 14' 30''$ east 2287.52 feet; thence north-easterly 1384.65 feet on a curve left of 2864.93 feet radius, the chord equivalent being 1371.21 feet measured north $45^{\circ} 23' 45''$ east; thence north $31^{\circ} 33'$ east 5156.70 feet; thence north-easterly 268.67 feet on a curve right of 2864.93 feet radius, the chord equivalent being 268.57 feet measured north $34^{\circ} 14' 11''$ east, to a point in the easterly limit of lot 5 broken front concession

Lot 5 B.F.C. 672.48 feet measured south $28^{\circ} 29'$ east along the easterly limit from the north-east angle of lot 5; thence north-easterly 1162.65 feet on a curve right of 2864.93 feet radius, the chord equivalent being 1154.69 feet measured north $48^{\circ} 32' 56''$ east; thence north $60^{\circ} 10' 30''$ east 3184.79 feet; thence north-easterly 1684.69 feet on a curve left of 2292.01 feet radius, the chord equivalent being 1647.02 feet measured north $39^{\circ} 07' 05''$ east, to a point in the easterly limit of lot A concession 1 distant 401.02 feet measured north $28^{\circ} 41'$ west along the easterly limit from the south-east angle of lot A; thence north-easterly 45.75 feet on a curve left of 2292.01 feet radius, the chord equivalent being 45.75 feet measured north $17^{\circ} 29' 22''$ east to a point D in the centre line of the road allowance between the townships of Front of Yonge and Elizabethtown, the centre line

being the easterly limit of the herein-described land.

7.08 miles, more or less.

SCHEDULE 79

In the Township of Elizabethtown and the Town of Brockville, in the County of Leeds being

- (a) part of lots 16 to 37, both inclusive, in concession 1,
- (b) part of commons (lot 38) in concession 1,
- (c) all of lots
- (i) 4 to 7, both inclusive, block 9,
 - (ii) 3 and 4, block F,
 - (iii) 1 block G,
 - (iv) 2 block G,
 - (v) 5 block G,
 - (vi) 7 block G,
 - (vii) 9, 10 and 11, block G,
 - (viii) 1 to 8, both inclusive, block N,
 - (ix) 10, 11 and 12, block N,
 - (x) 2, 3 and 4, block T,
 - (xi) 6 block T,
 - (xii) 8 block T,
 - (xiii) 11 block T,
 - (xiv) 12 block T,
 - (xv) 8 block U,
 - (xvi) 7 block X,
 - (xvii) 8 block X,
 - (xviii) 12 block Y, and
 - (xix) 13 block Y,
- shown on registered plan 48,
- (d) part of lots
- (i) 3 block 9,
 - (ii) 8 block 9,
 - (iii) 9 block 9,
 - (iv) 11 block 12,
 - (v) 12 block 12,
 - (vi) 14 block 12,
 - (vii) 2 block F,
 - (viii) 5 block F,
 - (ix) 6 block F,
 - (x) 8 block F,
 - (xi) 11 block F,
 - (xii) 12 block F,

- (xiii) 3 block G,
- (xiv) 6 block G,
- (xv) 8 block G,
- (xvi) 12 block G,
- (xvii) 4 block M,
- (xviii) 6 block M,
- (xix) 9 block N,
- (xx) 1 block T,
- (xxi) 5 block T,
- (xxii) 7 block T,
- (xxiii) 9 block T,
- (xxiv) 10 block T,
- (xxv) 1 block U,
- (xxvi) 2 block U,
- (xxvii) 4 block U,
- (xxviii) 6 block U,
- (xxix) 9 block U,
- (xxx) 6 block X,
- (xxxi) 11 block Y,
- (xxxii) 24 block Y,
- (xxxiii) part lot C, and
- (xxxiv) unnumbered lot north of Main Street, shown on registered plan 48,
- (e) part of the streets named
 - (i) West,
 - (ii) Clow,
 - (iii) Armenia,
 - (iv) Beech,
 - (v) Centre,
 - (vi) Oak,
 - (vii) Hill, and
 - (viii) Main,
 shown on registered plan 48,
- (f) part of block F registered plan 89,
- (g) part of block E registered plan 89,
- (h) part of Fernbank Avenue shown on registered plan 89,
- (i) part of centre commons concession 1,
- (j) part of lots 1 to 6, both inclusive, registered plan 17,
- (k) part of Centre Street shown on registered plan 17,
- (l) part of the road allowance between the townships of Front of Yonge and Elizabethtown,

- (m) part of the Kingston to Brockville Road,
- (n) part of Bayview Road shown on registered plan 80,
- (o) part of the road allowance between lot 18 and centre commons in concession 1,
- (p) part of the road allowance between lots 24 and 25, in concession 1, and
- (q) part of the road allowance between lots 30 and 31, concession 1,

and, being that portion of the King's Highway coloured red and illustrated on Department of Highways plan P-2013-29, filed in the office of the Registrar of Regulations at Toronto as No. 68, and, premising that all bearings are referred to the line between the east half and the west half of lot 32 concession 1 in the Township of Elizabethtown assume to have a bearing of north 30° 12' 30" west, bounded by a line located as follows:

W'ly limit Commencing at point D, as fixed in schedule of the 78 of these regulations, thence south 28° 41' 20" east 103.41 feet; thence north-easterly Elizabethtown 228.34 feet on a curve left of 2367.01 feet radius, the chord equivalent being 228.25 feet measured north 15° 53' 59" east, to a monument; thence north 13° 08' 10" east 886.39 feet to a monument; thence north-easterly 1091.59 feet on a curve right of 1382.69 feet radius, the chord equivalent being 1063.47 feet measured north 35° 45' 10" east; thence north 58° 22' 10" east 94.64 feet; thence north 48° 33' 50" west 5.23 feet; thence north 58° 22' 10" east 2505.89 feet to a monument; thence north-easterly 2376.89 feet on a curve left of 5774.65 feet radius, the chord equivalent being 2360.14 feet measured north 46° 34' 40" east, to a monument; thence north 34° 47' 10" east 655.70 feet to a monument; thence north-easterly 908.26 feet on a curve left of 2909.93 feet radius, the chord equivalent being 904.57 feet measured north 25° 50' 40" east, to a monument; thence north 16° 54' 10" east 143.95 feet to a point 485.70 feet measured south 30° 12' 20" east from the south-easterly limit of Kingston Road; thence north 16° 54' 10" east 774.60 feet to a monument; thence north-easterly 938.82 feet on a curve right of 2819.93 feet radius, the chord equivalent being 934.49 feet measured north 26° 26' 25" east; thence north 35° 58' 40" east 709.94 feet to a point in the easterly limit of lot 31 concession 1; thence north 35° 58' 40" east 709.94 feet to a point in the easterly limit of lot 31 concession 1; thence north 31° 28' 20" west along the easterly limit 10.83 feet to a monument; thence north 35° 58' 40" east 1307.97 feet to a monument; thence north-easterly 811.29 feet on a curve right of 1850.08 feet radius, the chord equivalent being 804.80 feet measured north 48° 32' 25" east, to a monument; thence north 61° 06' 10" east 1338.43 feet to a monument; thence north-easterly 2152.01 feet on a curve left of 3678.80 feet radius, the chord equivalent being 2114.10 feet measured north 44° 20' 40" east, to a monument; thence north 27° 35' 10" east 677.09 feet to a monument; thence north-easterly 952.55 feet on a curve right of 1850.08 feet radius, the chord equivalent being 942.07 feet measured north 42° 20' 10" east to a monument; thence north 57° 05' 10" east 2313.28 feet to a monument; thence north 57° 43' 40" east 1181.54 feet to a monument; thence north-easterly 1471.97 feet on a curve left of 2704.58 feet radius, the chord equivalent being 1453.87 feet measured north 42° 08' 10" east, to a monument; thence north 26° 32' 40" east 1984.97 feet to a point 261.26

feet measured south 30° 58' 20" east from the south-easterly limit of the Kingston to Brockville road; thence north 26° 32' 40" east 956.64 feet to a monument; thence north-easterly 784.72 feet on a curve right of 1850.08 feet radius, the chord equivalent being 778.86 feet measured north 38° 41' 45" east, to a monument; thence north 15° 34' 24" west 29.42 feet; thence north 51° 45' 12" east 36.0 feet to a monument; thence north 52° 18' 10" east 550.21 feet to an iron bar; thence north 52° 25' 43" east 169.94 feet; thence north 43° 48' 07" east 68.68 feet; thence north 47° 35' 40" east 25.58 feet; thence south 47° 43' 50" east 10.04 feet to a monument; thence north 47° 35' 40" east 505.26 feet to a monument; thence north-easterly 1397.46 feet on a curve right of 3776.83 feet radius, the chord equivalent being 1389.51 feet measured north 58° 11' 40" east, to a monument; thence north 68° 47' 40" east 518.91 feet to a monument; thence south 28° 48' 20" east 1.02 feet; thence north 69° 23' 43" east 388.06 feet to a monument in the easterly limit of a road known as "James A. Bresnan Road"; thence north 68° 47' 40" east 151.53 feet to a monument; thence north-easterly 518.28 feet on a curve left of 1960.08 feet radius, the chord equivalent being 516.77 feet measured north 61° 13' 10" east, to a monument; thence north 53° 38' 40" east 343.21 feet to a monument; thence north-easterly 266.29 feet on a curve left of 2914.93 feet radius, the chord equivalent being 266.20 feet measured north 51° 01' 39" east, to a point in the westerly limit of lot 1 registered plan 80; thence north 30° 23' 20" west along the westerly limit 15.71 feet to the north-west angle of lot 1; thence north 46° 16' 13" east along the north-westerly limit of lot 1 a distance of 30.71 feet to a monument; thence north 46° 58' east along the north-westerly limit of lots 1 to 5, both inclusive, registered plan 80 a distance of 424.45 feet to a point in the former westerly limit of the Town of Brockville; thence north 31° 06' 50" west along the westerly limit 71.59 feet to a monument; thence south 46° 40' 30" west 438.20 feet to a monument; thence south-westerly 288.55 feet on a curve right of 2829.93 feet radius, the chord equivalent being 288.43 feet measured south 50° 39' 56" west, to a point in the westerly limit of lot 3 registered plan 17, being also the former westerly limit of the Town of Brockville; thence north 30° 23' 20" west along the westerly limit 10.99 feet; thence south 54° 18' 07" west 372.26 feet to a point in the westerly limit of lot 6 registered plan 17; thence south 30° 33' 20" east along the westerly limit 5.02 feet; thence south 56° 13' 30" west 258.08 feet to a monument; thence south-westerly 200.0 feet on a curve right of 1877.08 feet radius, the chord equivalent being 199.90 feet measured south 65° 44' 13" west, to a monument; thence south 72° 28' west 155.97 feet to a monument in the easterly limit of a road known as "Wallace Grant Road"; thence south 68° 47' 40" west 903.89 feet to a monument; thence south-westerly 372.17 feet on a curve left of 3862.83 feet radius, the chord equivalent being 372.03 feet measured south 66° 02' 04" west; thence south 29° 12' 20" east 0.23 feet to a monument; thence south 69° 51' 24" west 188.80 feet to a monument; thence south 70° 28' 15" west 192.35 feet to a monument in the line between centre commons and lot 19 concession 1; thence south 71° 43' 17" west 107.5 feet to a monument in the north-easterly limit of Lyn Road; thence south 32° 50' 10" west 66.42 feet to a monument in the south-westerly limit of Lyn Road; thence south 46° 20' 08" west 456.09 feet to a monument; thence south 49° 04' west 81.35 feet to a monument; thence south 48° 44' 51" west 300.64 feet to a monument; thence south 42° 12' 30" west

Lot 20
Con. 1

Lot 22
Con. 1

Lot 26
Con. 1

Lot 29
Con. 1

Lot 32
Con. 1

141.05 feet to a monument; thence south 4° 03' 58" east 15.45 feet to a monument; thence south 34° 43' 45" west 23.35 feet to a monument; thence south 41° 05' 59" west 54.14 feet to a monument; thence south 51° 00' 56" west 232.56 feet; thence south 52° 06' 06" west 454.37 feet; thence north 31° 17' 50" west 27.27 feet to a monument; thence south 52° 18' 10" west 98.88 feet to a monument; thence south-westerly 287.45 feet on a curve left of 1970.08 feet radius, the chord equivalent being 287.20 feet measured south 48° 07' 22" west, to a monument; thence south 44° 51' 56" west 100.40 feet; thence south 40° 00' 32" west 100.0 feet; thence south 33° 48' 48" west 92.27 feet to a monument; thence south 29° 26' 26" west 64.90 feet; thence south 28° 25' 45" west 242.12 feet to a monument; thence south 28° 23' 36" west 80.46 feet to a monument; thence south 26° 32' 40" west 67.30 feet to a monument; thence south 41° 19' 31" west 39.20 feet to a monument; thence south 26° 32' 40" west 695.34 feet to a monument 119.0 feet measured south 30° 58' 20" east from a monument in the south-easterly limit of the Kingston to Brockville road; thence south 26° 32' 40" west 2061.37 feet to a monument; thence south-westerly 1406.66 feet on a curve right of 2584.58 feet radius, the chord equivalent being 1389.37 feet measured south 42° 08' 10" west, to a monument; thence south 57° 43' 40" west 1182.38 feet to a monument; thence south 57° 05' 10" west 2314.22 feet to a monument; thence south-westerly on a curve left of 1970.08 feet radius and to which the last described course is tangent 22.85 feet to a monument in the line between lots 25 and 26; thence south 54° 44' 04" west 495.15 feet to a monument; thence south 38° 12' 04" west 124.12 feet to a monument; thence south 26° 32' 04" west 200.0 feet to a monument; thence south 27° 16' 04" west 187.40 feet to a monument; thence south 27° 35' 10" west 677.09 feet to a monument; thence south-westerly 2081.81 feet on a curve right of 3558.80 feet radius, the chord equivalent being 2045.14 feet measured south 44° 20' 40" west, to a monument; thence south 61° 06' 10" west 711.20 feet; thence south 28° 53' 50" east 10.0 feet; thence south 61° 06' 10" west 122.50 feet; thence north 28° 53' 50" west 10.0 feet; thence south 61° 06' 10" west 504.73 feet to a monument; thence south-westerly 863.91 feet on a curve left of 1970.08 feet radius, the chord equivalent being 857.0 feet measured south 48° 32' 25" west, to a monument; thence south 35° 58' 40" west 1502.70 feet; thence south 54° 01' 20" east 10.0 feet; thence south 35° 58' 40" west 143.25 feet; thence north 54° 01' 20" west 30.0 feet; thence south 35° 58' 40" west 315.17 feet to a monument; thence south 37° 04' 20" east 31.36 feet to a monument; thence south 35° 58' 40" west 269.51 feet to a monument; thence north 54° 01' 20" west 6.10 feet to a monument; thence south 39° 24' 47" west 417.73 feet to a monument in the line between lots 31 and 32; thence south 30° 44' 20" east 74.48 feet; thence south 16° 54' 10" west 322.05 feet to a monument; thence south 16° 54' 10" west 644.50 feet to a point 294.60 feet measured south 30° 12' 20" east from the south-easterly limit of Kingston Road; thence south 16° 54' 10" west 274.05 feet to a monument; thence south-westerly 864.56 feet on a curve right of 2769.93 feet radius, the chord equivalent being 861.05 feet measured south 25° 50' 40" west, to a monument; thence south 34° 47' 10" west 655.70 feet to a monument; thence south-westerly 2081.73 feet on a curve right of 5634.65 feet radius, the chord equivalent being 2069.94 feet measured south 45° 22' 12" west, to a point in the line between lots 34 and 35 distant 1030.30 feet measured south 29° 33'

30° east along the line from the southerly limit of Kingston Road; thence south-westerly 237.52 feet on a curve right of 5634.65 feet radius, the chord equivalent being 237.51 feet measured south 57° 09' 43" west, to a monument; thence south 58° 22' 10" west 2548.51 feet; thence north 48° 33' 50" west 5.23 feet; thence south 58° 22' 10" west 48.98 feet; thence south-westerly 675.36 feet on a curve left of 1532.69 feet radius, the chord equivalent being 669.91 feet measured south 45° 44' 46" west, to a point in the westerly limit of the land shown on registered plan 48 distant 322.95 feet measured south 30° 25' 50" east along the westerly limit from the north-west angle of the land shown on registered plan 48; thence south-westerly 534.65 feet on a curve left of 1532.69 feet radius, the chord equivalent being 531.95 feet measured south 23° 07' 46" west, to a monument; thence south 13° 08' 10" west 886.39 feet to a monument; thence south-westerly 23.03 feet on a curve right of 2217.01 feet radius, the chord equivalent being 23.03 feet measured south 13° 26' west, to a point in the westerly limit of the commons (lot 38) in concession 1, the point being 7186.40 feet measured south 28° 41' 20" east along the westerly limit from the most westerly angle of the commons (lot 38); thence south-westerly 48.36 feet on a curve right of 2217.01 feet radius, the chord equivalent being 48.36 feet measured south 14° 21' 21" west, to a point in the centre line of the road allowance between the townships of Elizabethtown and Front of Yonge; thence south 28° 41' 20" east along the centre line 106.73 feet to the point of commencement.

Save and except that portion of the herein-described highway lying within the limits of the Town of Brockville as established by an Order of the Ontario Municipal Board dated November 15, 1957, (P.F.M. 5096/56).

6.18 miles, more or less.

SCHEDULE 80

1. In the Township of Elizabethtown in the County of Leeds being part of lots 32 and 33, concession 1, and, being that portion of the King's Highway coloured red and illustrated on Department of Highways plan P-3095-56, filed in the office of the Registrar of Regulations at Toronto as No. 210, and, premising that all bearings are astronomic and are referred to the meridian through the south-east angle of the Township of Elizabethtown, bounded by a line located as follows:

Commencing at a point in the easterly limit of lot 32 concession 1 distant 3602.85 feet measured south-easterly along the easterly limit from the north-east angle of lot 32, thence south 30° 31' 30" east along the easterly limit 645.63 feet; thence south 3° 05' east 3220.02 feet; thence southerly 435.76 feet on a curve right of 2059.86 feet radius, the chord equivalent being 434.84 feet measured south 2° 58' 32" west, to the north-westerly limit of the controlled-access highway as described in schedule 79 of these regulations; thence south 34° 55' west along the north-westerly limit of the controlled-access highway 564.19 feet to a monument; thence south-westerly 634.42 feet continuing along the north-westerly limit on a curve right of 5634.65 feet radius, the chord equivalent being 634.09 feet measured south 38° 08' 32" west, to the westerly limit of lot 33 concession 1; thence north 30° 29' 30" west along the westerly limit 83.06 feet; thence north-easterly 105.74 feet on a curve left of 5579.58 feet radius, the chord equivalent being 105.74 feet measured north 40° 38' 04"

east, to a monument; thence north-easterly 1326.14 feet on a curve left of 1759.86 feet radius, the chord equivalent being 1294.98 feet measured north 18° 30' 15" east; thence north 3° 05' west 3622.63 feet to a monument; thence northerly 170.40 feet on a curve right of 5879.58 feet radius, the chord equivalent being 170.40 feet measured north 2° 15' 11" west, to the point of commencement.

2. In the Township of Elizabethtown in the County of Leeds being

- (a) part of lots 14 to 31, both inclusive, concession 1,
- (b) part of centre commons,
- (c) part of the road allowance between
 - (i) lot 18 and centre commons,
 - (ii) lots 24 and 25, and
 - (iii) lots 30 and 31,
- (d) part of lots 40 to 43, both inclusive, registered plan 17, and
- (e) part of Centre Street,

and, being a strip of land 300 feet wide lying between two lines drawn parallel to, on opposite sides of and distant 150 feet measured perpendicularly from a centre line or centre line produced, and, being that portion of the King's Highway coloured red and illustrated on Department of Highways plan P-3095-56, filed in the office of the Registrar of Regulations at Toronto as number 210, and, premising that all bearings are astronomic and are referred to the meridian through the south-east angle of the Township of Elizabethtown, the centre line may be located as follows:

Lot 31
Con. 1 Commencing at a point in the westerly limit of lot 31 concession 1 distant 3923.0 feet measured south-easterly along the westerly limit from the north-west angle of lot 31, the westerly limit being the westerly limit of the herein-described lands, thence north 3° 05' west 113.75 feet; thence northerly 3669.45 feet on a curve right of 5729.58 feet radius, the chord equivalent being 3607.05 feet measured north 15° 15' 50" east, to a point in the easterly limit of lot 30 concession 1 distant 1977.39 feet measured south 30° 33' east along the easterly limit from the north-east angle of lot 30; thence north-easterly 1455.56 feet on a curve right of 5729.58 feet radius, the chord equivalent being 1451.65 feet measured north 40° 53' 20" east; thence north 48° 10' east 4189.04 feet to a point in the easterly limit of lot 26 concession 1 distant 2284.23 feet measured south 30° 19' east along the easterly limit from a monument marking the north-east angle of lot 26; thence north 48° 10' east 1712.80 feet; thence north-easterly 2900.00 feet on a curve left of 5729.58 feet radius, the chord equivalent being 2869.14 feet measured north 33° 40' east; thence north 19° 10' east 831.06 feet to a point in the westerly limit of lot 22 concession 1 distant 1562.28 feet measured south 30° 06' east along the westerly limit from the north-west angle of lot 22; thence north 19° 10' east 2061.69 feet; thence north-easterly 1395.56 feet on a curve right of 3819.72 feet radius, the chord equivalent being 1387.81 feet measured north 29° 38' east; thence north 40° 06' east 596.75 feet; thence north-easterly 1090.0 feet on a curve right of 3819.72 feet radius, the chord equivalent being 1387.81 feet measured north 29° 38' east; thence north 40° 06' east 596.75 feet; thence north-easterly 1090.0 feet on a curve right of 3819.72 feet radius, the chord

Lot 19
Con. 1

equivalent being 1086.31 feet measured north $48^{\circ} 16' 30''$ east; thence north $56^{\circ} 27'$ east 872.33 feet to a point in the easterly limit of lot 19 concession 1 distant 679.86 feet measured south $30^{\circ} 28' 30''$ east along the easterly limit from a monument marking the north-east angle of lot 19; thence north $56^{\circ} 27'$ east 2831.25 feet to a point in the westerly limit of lot 16 concession 1 distant 1113.63 feet measured south $30^{\circ} 26'$ east along the westerly limit from the north-west angle of lot 16; thence 1215.0 feet on a curve left of 5729.58 feet radius, the chord equivalent being 1212.73 feet measured north $50^{\circ} 22' 30''$ east; thence north $44^{\circ} 18'$ east 433.30 feet to a point in the westerly limit of the lands shown on registered plan 4, the westerly limit being the easterly limit of the herein-described lands, the point being

- (i) south $30^{\circ} 41'$ east 782.37 feet, and
- (ii) south $30^{\circ} 23' 30''$ east 468.35 feet,

from a monument marking the north-west angle of the lands shown on registered plan 4.

6.05 miles, more or less.

SCHEDULE 81

In the Township of Elizabethtown and the Town of Brockville, in the County of Leeds, being

- (a) part of commons (lot A) concession 1,
- (b) part of lots 1 to 9, both inclusive, concession 1,
- (c) part of park lots 13, 16, and 17, registered plan 9,
- (d) part of lots 11 and 12, concession 1,
- (e) part of lots 3 and 11, registered plan 4,
- (f) part of the road allowance between
 - (i) the townships of Elizabethtown and Augusta, and
 - (ii) lots 6 and 7, concession 1,
- (g) part of
 - (i) the public road in lot 3 concession 1,
 - (ii) First Avenue,
 - (iii) North Augusta Road,
 - (iv) Bartholomew Street,
 - (v) Farmer Street,
 - (vi) Park Street,
 - (vii) the road to Manhard's Corners,
 - (viii) McClellan Street, and
 - (ix) Brockville to Smiths Falls road,

and, being a strip of land 300 feet wide lying between two lines drawn parallel to, on opposite sides of and distant 150 feet measured perpendicularly from a centre line and centre line produced, and, being that portion of the King's Highway coloured red and illustrated on Department of Highways plan P-3095-11, filed in the office of the Registrar of Regulations at Toronto as number 117, and, premising that all bearings are astronomic and are referred to the meridian through the south-east angle of the Township of Elizabethtown, the centre line may be located as follows:

Commencing at a point in a line having a bearing of north $50^{\circ} 45'$ west and south $50^{\circ} 45'$ east, the line being the south-westerly limit of the herein-described lands, the point being

- (i) north $64^{\circ} 34' 30''$ west 655.77 feet, and
- (ii) south $39^{\circ} 29' 19''$ west 95.33 feet.

from the easterly angle of lot 3 registered plan 4, thence north-easterly 95.39 feet on a curve right of 11459.16 feet radius, the chord equivalent being 95.33 feet measured north $39^{\circ} 29' 19''$ east; thence north-easterly 914.61 feet on a curve right of 11459.16 feet radius, the chord equivalent being 914.37 feet measured north $42^{\circ} 00' 48''$ east; thence north $44^{\circ} 18'$ east 2019.01 feet to a point in the south-westerly limit of park lot 17 registered plan 9 distant 874.41 feet measured south $30^{\circ} 37'$ east along the south-westerly limit from the westerly angle of lot 17; thence north $44^{\circ} 18'$ east 5332.75 feet; thence north-easterly 109.94 feet on a curve right of 11459.16 feet radius, the chord equivalent being 109.94 feet measured north $44^{\circ} 34' 30''$ east, to a point in the south-westerly limit of lot 6 concession 1 distant 590.42 feet measured south $29^{\circ} 46'$ east along the south-westerly limit from the westerly angle of lot 6; thence north-easterly 971.72 feet on a curve right of 11459.16 feet radius, the chord equivalent being 971.43 feet measured north $47^{\circ} 16' 44''$ east; thence north $49^{\circ} 42' 30''$ east 1653.11 feet to a point in the south-westerly limit of lot 4 concession 1 distant 623.89 feet measured south $30^{\circ} 31' 30''$ east along the south-westerly limit from the westerly angle of lot 4; thence north $49^{\circ} 42' 30''$ east 2611.0 feet to a point in the south-westerly limit of lot 2 concession 1 distant 670.03 feet measured south $30^{\circ} 33' 30''$ east along the south-westerly limit from the westerly angle of lot 2; thence north $49^{\circ} 42' 30''$ east 3216.58 feet to a point in the north-easterly limit of commons (lot A) concession 1 distant 706.37 feet measured south $30^{\circ} 26'$ east along the north-easterly limit from the northerly angle of commons (lot A); thence north $49^{\circ} 42' 30''$ east 20.30 feet to a point in the centre line of the road allowance between the townships of Elizabethtown and Augusta, the centre line being the north-easterly limit of the herein-described lands.

3.21 miles, more or less.

SCHEDULE 82

INTERCHANGE AT HIGHWAY 2

In the Township of Elizabethtown in the County of Leeds being that portion of the King's Highway shown coloured red on a Department of Highways plan numbered P-3095-74 registered in the registry office for the registry division of the County of Leeds as No. 11359 for the Township of Elizabethtown.

SCHEDULE 83

INTERCHANGE AT HIGHWAY 29

In the Township of Elizabethtown and in the Town of Brockville in the County of Leeds being

- (a) part of lot 12 concession 1,
- (b) part of lots 2, 3, 6, 7, 8, 9, 10, 11, 12 and 17, registered plan 4, and
- (c) part of
 - (i) Brockville to Manhard's Corners Road,

Lot 17
Reg.
Plan 9

Lot 4
Con. 1

Commons
(Lot A)

- (ii) Victoria Road,
- (iii) Jefferson Street,
- (iv) Beauregard Street,
- (v) Russell Street,
- (vi) McClellan Street, and
- (vii) Merrimac Street,

and, being that portion of the King's Highway outlined in red and illustrated on Department of Highways plan P-3095-67, registered in the registry office for the registry division of the County of Leeds as No. 11069 for the Township of Elizabethtown.

0.36 miles, more or less.

SCHEDULE 84

INTERCHANGE AT NORTH AUGUSTA ROAD

In the Town of Brockville in the County of Leeds being that portion of the King's Highway shown coloured red on a Department of Highways plan numbered P-3095-80 registered in the registry office for the registry division of the County of Leeds as No. 12106 for the Town of Brockville.

SCHEDULE 85

In the Township of Augusta in the County of Grenville being

- (a) part of lots 29 to 37, both inclusive, concession 1,
- (b) part of park lot 36 shown on a registered plan by Harry Lillie, P.L.S., registered in the registry office for the registry division of the County of Grenville on July 3, 1865,
- (c) part of the lands shown on registered plan 11,
- (d) part of the road allowance between the townships of Augusta and Elizabethtown, and
- (e) part of the Maitland to Merrickville road,

and being a strip of land 300 feet wide lying between two lines drawn parallel to, on opposite sides of and distant 150 feet measured perpendicularly from a centre line and centre line produced, and, being that portion of the King's Highway coloured red and illustrated on Department of Highways plan P-2818-15 filed in the office of the Registrar of Regulations at Toronto as No. 186, and, premising that all bearings are astronomic and are referred to the meridian through the south-westerly angle of the Township of Augusta, the centre line may be located as follows:

S.W. Limit of Township Commencing at a point in the centre line of the road allowance between the townships of Augusta and Elizabethtown, the centre line being the south-westerly limit of the herein-described lands, the point being

- (i) south 30° 26' east 706.71 feet, and
- (ii) south 49° 42' 30" west 20.30 feet,

from a monument marking the westerly angle of lot 37 concession 1, thence north 49° 42' 30" east 588.02 feet; thence north-easterly 1731.67 feet on a curve left of 5729.58 feet radius, the chord equivalent being 1725.08 feet measured north 41° 03' east; thence north 32° 23' 30" east 574.09 feet to a point in the north-easterly limit of lot 36 concession 1 distant 482.16 feet measured south 30° 23' 40" east along the north-easterly limit

Lot 36
Con. 1

from the northerly angle of lot 36; thence north 32° 23' 30" east 705.04 feet; thence north-easterly 1311.67 feet on a curve right of 5729.58 feet radius, the chord equivalent being 1308.80 feet measured north 38° 57' east; thence north 45° 30' 30" east 697.05 feet to a point in the south-westerly limit of lot 33 concession 1 distant 187.51 feet measured south 29° 46' east along the south-westerly limit from the westerly angle of lot 33; thence north 45° 30' 30" east 2648.90 feet to a point in the north-easterly limit of lot 32 concession 1 distant 189.87 feet measured south 29° 42' 30" east along the north-easterly limit from the northerly angle of lot 32; thence north 45° 30' 30" east 2217.39 feet; thence north-easterly 344.69 feet on a curve left of 5729.58 feet radius, the chord equivalent being 344.62 feet measured north 43° 47' 06" east, to a point in the north-easterly limit of park lot 36 shown on the registered plan mentioned in clause b 173.89 feet measured south 30° 55' 30" east along the north-easterly limit from the northerly angle of park lot 36; thence north-easterly 41.89 feet on a curve left of 5729.58 feet radius, the chord equivalent being 41.88 feet measured north 41° 10' 20" east; thence north-easterly 135.92 feet on a curve left of 5729.58 feet radius, the chord equivalent being 135.88 feet measured north 40° 57' 46" east, to a point in a line having a bearing of north 49° 43' west and south 49° 43' east, the line being the north-easterly limit of the herein-described land.

Lot 32
Con. 1

Maitland
Road

2.08 miles, more or less.

SCHEDULE 86

1. In the Township of Augusta in the County of Grenville being part of

- (a) lots 12 to 29, both inclusive, concession 1,
- (b) the centre common concession 1, and
- (c) the road allowance between lots
 - (i) 12 and 13, and
 - (ii) 24 and 25, concession 1,

and, being that portion of the King's Highway coloured red and illustrated on Department of Highways plan P-2818-28, filed in the office of the Registrar of Regulations at Toronto as No. 187, and, premising that all bearings are astronomic and are referred to the meridian through the south-west angle of the Township of Augusta in longitude 75° 38' 30" west, bounded by a line located as follows:

Commencing at a point in the westerly limit of lot 12 concession 1 distant 10.59 feet measured south 29° 30" east along the westerly limit from the north-west angle of lot 12, thence north 41° 15' east 499.29 feet to the easterly limit of a public road; thence south 28° 42' east along the easterly limit 300.54 feet; thence south 40° 17' west 497.88 feet to a point in the westerly limit of lot 12 concession 1 distant 318.49 feet measured south 29° 30' east along the westerly limit from the north-west angle of lot 12; thence south 40° 17' west 5545.79 feet to a point in the westerly limit of lot 16 concession 1 distant 343.54 feet measured south 29° 38' 30" east along the westerly limit from the north-west angle of lot 16; thence south 40° 17' west 1017.14 feet to a monument; thence south 40° 17' west 4000.58 feet to a monument; thence south 40° 17' west 4000.39 feet to a monument; thence south 40° 17' west 3776.94

Lot 12
Con. 1

Lot 25
Con. 1 feet to a point in the westerly limit of lot 25 concession 1 distant 348.96 feet measured south 29° 33' east along the westerly limit from the north-west angle of lot 25; thence south 40° 17' west 5391.22 feet to a monument; thence north 49° 43' west 312.85 feet to the north-westerly limit of lot 29 concession 1;

Lot 29
Con. 1 thence north 40° 09' east along the north-westerly limit 515.94 feet; thence south 34° 26' east 10.38 feet; thence north 40° 09' east 811.45 feet; thence north 39° 58' east 1394.02 feet; thence north 40° 16' east 1391.01 feet; thence north 40° 06' east 1391.07 feet; thence north 40° 05' east 1381.54 feet to the easterly limit of lot 25 concession 1; thence north 49° 50' 20" east 40.75 feet to the westerly limit of lot 24 concession 1; thence north 40° 29' east 180.53 feet; thence north 31° 13' west 8.50 feet; thence north 40° 12' 30" east 62.54 feet to a monument; thence north 39° 49' 30" east 500.14 feet to a monument; thence north 40° 17' east 499.87 feet to a monument; thence north 40° 07' east 261.45 feet; thence north 40° 28' east 238.58 feet to a monument; thence north 41° 02' east 496.32 feet to a monument; thence north 40° 27' 30" east 504.0 feet to a monument; thence north 40° 24' east 500.14 feet to a monument; thence north 40° 51' east 500.12 feet to a monument; thence north 40° 37' 30" east 500.05 feet to a monument; thence north 40° 24' east 500.12 feet to a monument; thence north 40° 58' east 500.09 feet to a monument; thence north 40° 37' 30" east 499.97 feet to a monument; thence north 40° 44' 30" east 499.82 feet to a monument; thence north 40° 10' east 500.01 feet to a monument; thence north 39° 49' 30" east 999.91 feet to a monument; thence north 39° 36' east 500.07 feet to a monument; thence north 39° 56' east 500.38 feet to a monument; thence north 40° 10' east 499.91 feet to a monument; thence north 40° 37' 30" east 500.23 feet to a monument; thence north 40° 17' east 500.18 feet to a monument; thence north 40° 31' east 1000.16 feet to a monument; thence north 38° 51' east 138.75 feet to a point in the westerly limit of lot 16 concession 1 distant 12.14 feet measured south 29° 38' 30" east along the westerly limit from the north-west angle of lot 16; thence north 39° 05' 30" east 369.38 feet to a monument; thence north 40° 03' 30" east 500.18 feet to a monument; thence north 40° 07' east 500.24 feet to a monument; thence north 40° 03' 30" east 65.95 feet to the easterly limit of lot 16 concession 1; thence north 40° 19' 10" east 434.18 feet; thence north 41° 29' 20" east 450.11 feet to a monument; thence north 40° 45' 30" east 447.40 feet; thence north 46° 17' 40" east 41.35 feet; thence north 40° 35' 30" east 2610.81 feet; thence north 41° 15' east 119.46 feet to the point of commencement.

Lot 16
Con. 1

2. In the Township of Augusta and in the Town of Prescott, in the County of Grenville, being

- (a) part of lots 5 to 12, both inclusive, concession 1,
- (b) part of lots 8 to 11, both inclusive, concession 2,
- (c) part of lots O, R, and S, registered plan 19,
- (d) part of the road allowance between
 - (i) lots 6 and 7, concession 1, and
 - (ii) concessions 1 and 2, and
- (e) part of the Prescott and Kemptville road,

and being a strip of land 300 feet wide lying between two lines drawn parallel to, on opposite sides of and distant 150 feet measured perpendicularly from a centre line or centre line produced and, being that portion of the King's Highway coloured red and illustrated on Department of Highways plan P-2818-28, filed in the office of the Registrar of Regulations at Toronto as No. 187, and, premising that all bearings are astronomic and are referred to the meridian through the south-west angle of the Township of Augusta in longitude 75° 38' 30" west, the centre line may be located as follows:

Blue Church Road Commencing at a point in the easterly limit of a public road, the easterly limit being the westerly limit of the herein-described lands, the point being

- (i) south 29° 30' east 158.64 feet, and
- (ii) north 40° 17' east 500.28 feet,

from the north-west angle of lot 12 concession 1, thence north 40° 17' east 2669.15 feet to a point in the easterly limit of lot 11 concession 1 distant 103.53 feet measured south 26° 53' east along the easterly limit from the north-east angle of lot 11; thence north 40° 17' east 508.85 feet; thence north-easterly 3073.33 feet on a curve right of 5729.58 feet radius, the chord equivalent being 3036.62 feet measured north 55° 39' east; thence north 71° 01' east 1553.64 feet to a point in the easterly limit of lot 7 concession 1 distant 573.26 feet measured south 29° 17' east along the easterly limit from the north-east angle of lot 7; thence north 71° 01' east 1832.59 feet to a point in the westerly limit of lot S registered plan 19 distant 1131.91 feet measured south 29° 42' east along the westerly limit from the north-west angle of lot S; thence north 71° 01' east 206.71 feet; thence north-westerly 2450.83 feet on a curve left of 5729.58 feet radius, the chord equivalent being 2432.19 feet measured north 58° 45' 45" east; thence north 46° 30' 30" east 579.10 feet to a point in the westerly limit of lot E registered plan 19, the point being

Lot 7
Con. 1

Lot S
R.P. 19

Kemptville Road

- (i) south 27° 49' 30" east 905.21 feet, and
- (ii) south 28° 17' 50" east 371.01 feet,

from the north-west angle of lot E, the westerly limit being the easterly limit of the herein-described lands.

3. In the Town of Prescott in the County of Grenville being part of lot E registered plan 19, and, being that portion of the King's Highway coloured red and illustrated on Department of Highways plan P-2818-28, filed in the office of the Registrar of Regulations at Toronto as No. 187, and, premising that all bearings are astronomic and are referred to the meridian through the south-west angle of the Township of Augusta in longitude 75° 38' 30" west, bounded by a line located as follows:

Commencing at the point of intersection of the north-westerly limit of the controlled-access highway described in schedule 89 of these regulations with the westerly limit of Lot E registered plan 19, the point being

- (i) south 27° 49' 30" east 905.21 feet, and
- (ii) south 28° 17' 50" east 244.84 feet,

from the north-west angle of lot E, thence north 43° 38' 50" east along the north-westerly limit of the controlled-access highway 565.63 feet to a monument; thence south 46° 30' 30"

west 557.25 feet to the westerly limit of lot E; thence south $28^{\circ} 17' 50''$ east along the westerly limit 29.26 feet to the point of commencement.

7.04 miles, more or less.

SCHEDULE 87

INTERCHANGE AT MAITLAND AND MERRICKVILLE ROAD

In the Township of Augusta in the County of Grenville being that portion of the King's Highway shown coloured red on a Department of Highways plan numbered P-2818-44 registered in the registry office for the registry division of the County of Grenville as No. 54 for the Township of Augusta.

SCHEDULE 88

INTERCHANGE AT KEMPTVILLE ROAD

In the Town of Prescott in the County of Grenville being that portion of the King's Highway shown coloured red on a Department of Highways plan numbered P-2818-46 registered in the registry office for the registry division of the County of Grenville as No. 50 for the Town of Prescott.

SCHEDULE 89

Part in the Town of Prescott and part in the Township of Edwardsburgh in the County of Grenville being

- (a) part of lots C and E registered plan 19, in the Town of Prescott,
- (b) part of commons (lot 38) in concession 1 in the Township of Edwardsburgh, now in the Town of Prescott,
- (c) part of lot 37 in concession 1 in the Township of Edwardsburgh, now in the Town of Prescott,
- (d) part of the road allowance between the Townships of Augusta and Edwardsburgh, now in the Town of Prescott,
- (e) part of lots 31 to 37, both inclusive, in concession 1 in the Township of Edwardsburgh,
- (f) part of lots
 - (i) 8 to 16, both inclusive, on the south side of 11th Street,
 - (ii) 20, 21 and 22, on the south side of 11th Street,
 - (iii) 7 and 8 on the north side of 10th Street,
 - (iv) 12 to 20, both inclusive, on the north side of 10th Street, and
 - (v) 7 to 10, both inclusive, on the south side of 10th Street,

according to registered plan 6, of the Town Plot of Johnstown in the Township of Edwardsburgh,

- (g) all of lots
 - (i) 9 to 11, both inclusive, on the north side of 10th Street, and
 - (ii) 17 to 19, both inclusive, on the south side of 11th Street,

according to registered plan 6, of the Town Plot of Johnstown in the Township of Edwardsburgh,

- (h) part of Nine Mile Road, in rear of the Town Plot of Johnstown in the Township of Edwardsburgh,
- (i) part of the following streets in the Town Plot of Johnstown in the Township of Edwardsburgh,
 - (i) 10th Street,
 - (ii) 11th Street,
 - (iii) Charlotte Street,
 - (iv) Queen Street,
 - (v) King Street,
 - (vi) George Street,
 - (vii) Frederick Street,
 - (viii) William Street,
 - (ix) Edward Street, and
 - (x) Ernest Street,
- (j) part of park lots C and D in the rear of the Town Plot of Johnstown in the Township of Edwardsburgh,
- (k) part of lots 31 and 32 in concession 2 of the Township of Edwardsburgh, and
- (l) part of the road allowance between concessions 1 and 2 in the Township of Edwardsburgh,

and being a strip of land 300 feet wide lying between two lines drawn parallel to, on opposite sides of and distant 150 feet measured perpendicularly from a centre line and centre line produced, and, being that portion of the King's Highway colored red and illustrated on Department of Highways plan P-2818-6, filed in the office of the Registrar of Regulations at Toronto as No. 57, and, premising that all bearings are astronomic and are referred to the meridian through the north-east angle of lot 1 in concession 1 in the Township of Augusta in longitude $75^{\circ} 31'$ west, the centre line may be located as follows:

Commencing at a point in the westerly limit of Lot E, registered plan 19, distant 1307.82 feet measured south-easterly along the westerly limit from the north-west angle of lot E, the westerly limit of lot E being the westerly limit of the herein-described lands; thence north $43^{\circ} 43' 15''$ east 610.80 feet; thence north $46^{\circ} 35'$ east 2079.35 feet to a point in the westerly limit of commons (lot 38) in concession 1 distant 1515.96 feet measured south-easterly along the westerly limit from the north-west angle of commons (lot 38); thence north $46^{\circ} 35'$ east 6724.58 feet; thence north $46^{\circ} 35' 30''$ east 354.70 feet to a point in the easterly limit of lot 33 distant 344.04 feet measured south $31^{\circ} 30' 35''$ east along the easterly limit from the north-west angle of lot 32; thence north $46^{\circ} 35' 30''$ east 2341.90 feet to a point in the north-easterly limit of Ernest Street produced 421.80 feet measured north $49^{\circ} 30' 10''$ west from the most southerly angle of lot 22 north of 10th Street registered plan 6; thence north $46^{\circ} 35' 30''$ east 3803.02 feet to a point in the south-westerly limit of the King's Highway crossing lot 7 registered plan 6, the point being the following courses and distances from the most easterly angle of lot 7 north of 10th Street:

south $40^{\circ} 36' 10''$ west along the south-easterly limit of lot 7 and north $50^{\circ} 38'$

30" west 24.92 feet along the south-westerly limit of the King's Highway,

the south-westerly limit of the King's Highway being the north-easterly limit of the herein-described lands.

3.01 miles, more or less.

SCHEDULE 90

In the Township of Edwardsburgh in the County of Grenville being

- (a) part of commons lot 1,
- (b) part of lots 1 to 15, both inclusive, concession 2,
- (c) part of lots 14 to 17, both inclusive, concession 1,
- (d) part of lots 17 to 22, both inclusive, concession 2,
- (e) part of commons lot B,
- (f) part of lots 21, 22, and 23, concession 1,
- (g) part of the road allowance between
 - (i) the townships of Edwardsburgh and Matilda,
 - (ii) commons lot 1 and lot 1, concession 2,
 - (iii) lots 6 and 7, concession 2,
 - (iv) lots 12 and 13, concession 2,
 - (v) lot 18 and commons lot B, concession 2, and
 - (vi) concessions 1 and 2,
- (h) part of lots 1 to 10, both inclusive, range 7 east of Johnstown,
- (i) part of lots 1 to 5, both inclusive, range 8 east of Johnstown,
- (j) part of lots 9 to 11, both inclusive, range 8 east of Johnstown,
- (k) part of
 - (i) lot 1 north of 9th Street,
 - (ii) lots 1 to 7, south of 10th Street, and
 - (iii) lots 1 to 7, north of 10th Street, in the Town Plot of Johnstown, and
- (l) part of
 - (i) the road allowance opened by By-Law 158,
 - (ii) Sophia Street,
 - (iii) Mary Street,
 - (iv) Elizabeth Street,
 - (v) Augusta Street, and
 - (vi) 10th Street,

and being a strip of land 300 feet wide, lying between two lines drawn parallel to, on opposite sides of and distant 150 feet measured perpendicularly from a centre line or centre line produced, and, being that portion of the King's Highway coloured red and illus-

trated on Department of Highways plan P-2816-30, filed in the office of the Registrar of Regulations at Toronto as No. 190, and, premising that all bearings are astronomic and are referred to the meridian through the north-east angle of lot 1 concession 1 in the Township of Augusta in longitude 75° 31' west, the centre line may be located as follows:

Commencing at a point in the north-easterly limit of the controlled-access highway described in schedule 89 of these regulations, the north-easterly limit being the south-westerly limit of the herein-described lands, the point being

- (i) south 49° 19' 30" east 401.54 feet, and
- (ii) south 46° 35' 30" west 70.51 feet

from the northerly angle of lot 7 south of 11th Street in the Town Plot of Johnstown, thence north 46° 35' 30" east 3242.60 feet to a point in the north-easterly limit of lot 4 range 7 east of Johnstown 761.09 feet measured south 49° 19' 30" east from the northerly angle of lot 4 range 8 east of Johnstown; thence north 46° 35' 30" east 369.94 feet; thence north-easterly 2412.50 feet on a curve left of 5729.58 feet radius, the chord equivalent being 2394.72 feet measured north 34° 31' 45" east; thence north 22° 28' east 1379.89 feet to a point in the westerly limit of lot 22 concession 1 distant 1118.07 feet measured south 31° 04' east along the westerly limit from a monument marking the north-west angle of lot 22; thence north 22° 28' east 2244.85 feet; thence north-easterly 2612.50 feet on a curve right of 5729.58 feet radius, the chord equivalent being 2589.92 feet measured north 35° 31' 45" east; thence north 48° 35' 30" east 1211.15 feet to a point in the easterly limit of lot 19 concession 2 distant 1463.04 feet measured north 32° 25' west along the easterly limit from a monument marking the south-east angle of lot 19; thence north 48° 35' 30" east 5359.62 feet to a point in the easterly limit of lot 15 concession 2 distant 109.53 feet measured north 31° 27' 30" west along the easterly limit from a monument marking the south-east angle of lot 15; thence north 48° 35' 30" east 2542.43 feet to a point in the easterly limit of lot 13 concession 2 distant 914.33 feet measured north 31° 24' 30" west along the easterly limit from a monument marking the south-east angle of lot 13; thence north 48° 35' 30" east 3888.01 feet to a point in the easterly limit of 10 distant 3145.93 feet measured north 31° 31' west along the easterly limit from a monument marking the south-east angle of lot 10; thence north 48° 35' 30" east 3846.60 feet to a point in the easterly limit of lot 7 concession 2 distant 4857.02 feet measured south 31° 29' 30" east along the easterly limit from the north-east angle of lot 7; thence north 48° 35' 30" east 170.78 feet; thence north 48° 41' east 1917.56 feet; thence north 48° 35' 30" east 1816.41 feet to a point in the westerly limit of lot 3 concession 2 distant 4589.26 feet measured south 31° 22' east along the westerly limit from a monument marking the north-west angle of lot 3; thence north 48° 35' 30" east 4170.64 feet to a point in the easterly limit of commons lot 1 concession 2 distant 4319.01 feet measured south 31° 31' east along the easterly limit from a monument marking the north-east angle of commons lot 1; thence north 48° 35' 30" east 40.60 feet to the easterly limit of the road allowance between the townships of Edwardsburgh and Matilda, the easterly limit being the easterly limit of the herein-described lands.

7.14 miles, more or less.

SCHEDULE 91

(RESERVED)

SCHEDULE 92

INTERCHANGE AT COUNTY ROAD 22

In the Township of Edwardsburgh in the County of Grenville being that portion of the King's Highway shown colored red on a Department of Highways plan numbered P-2816-42 registered in the registry office for the registry division of the County of Grenville as No. 118 for the Township of Edwardsburgh.

SCHEDULE 93

Part in the Township of Matilda and part in the Village of Iroquois in the County of Dundas being

- (a) part of east commons concession 1,
- (b) part of lots 1 to 20, both inclusive, concession 1,
- (c) part of centre commons concession 1,
- (d) part of Lot A range 2 broken concession,
- (e) part of lots 25 to 37, range 2 broken concession,
- (f) part of west commons or lot 38 range 2 broken concession,
- (g) part of
 - (i) lots 20 to 24, both inclusive, concession 1,
 - (ii) lot A range 2 broken concession, and
 - (iii) the road allowance between lot 24 concession 1 and lot A range 2 broken concession,

in the Village of Iroquois, in the part formerly in the Township of Matilda,

- (h) part of
 - (i) Hanes Road, and
 - (ii) County Road 2, and
- (i) part of the road allowance between
 - (i) lots 6 and 7, concession 1,
 - (ii) lots 12 and 13, concession 1, and
 - (iii) lots 30 and 31, range 2 broken concession,

and, being a strip of land 300 feet wide lying between two lines drawn parallel to, on opposite sides of and distant 150 feet measured perpendicularly from a centre line or centre line produced, and, being that portion of the King's Highway coloured red and illustrated on Department of Highways plan P-3151-5, filed in the office of the Registrar of Regulations at Toronto as No. 191, and, premising that all bearings are astronomic and are referred to the meridian through the north-east angle of lot 19 concession 1 in longitude $75^{\circ} 18' 30''$ west, the centre line may be located as follows:

Commencing at a point in the westerly limit of the Township of Matilda 2196.80 feet measured north $31^{\circ} 23'$ west along the westerly limit from the south-west angle of west commons or lot 38 range 2 broken concession,

Lot 36
Con. 2

the westerly limit being the westerly limit of the herein-described lands, thence north $48^{\circ} 43' 30''$ east 2891.90 feet to a point in the easterly limit of lot 36 range 2 broken concession 2611.35 feet measured north $26^{\circ} 42' 40''$ west along the easterly limit from the south-east angle of lot 36; thence north $48^{\circ} 43' 30''$ east 3779.0 feet to a point in the easterly limit of lot 33 range 2 broken concession 3010.23 feet measured north $28^{\circ} 24' 30''$ west along the easterly limit from the south-east angle of lot 33; thence north $48^{\circ} 43' 30''$ east 3901.50 feet to a point in the easterly limit of lot 30 range 2 broken concession 3680.61 feet measured north $28^{\circ} 11' 10''$ west along the easterly limit from the south-east angle of lot 30; thence north $48^{\circ} 43' 30''$ east 3865.43 feet to a point in the westerly limit of lot 26 range 2 broken concession 2782.34 feet measured south $28^{\circ} 00' 40''$ east along the westerly limit from the north-west angle of lot 26; thence north $48^{\circ} 43' 30''$ east 2908.68 feet; thence north-easterly 1095.0 feet on a curve right of 11459.16 feet radius, the chord equivalent being 1094.58 feet measured north $51^{\circ} 27' 45''$ east; thence north $54^{\circ} 12'$ east 612.39 feet to a point in the westerly limit of lot 23 concession 1 in the Village of Iroquois,

Lot 26
Range 2

Lot 23
Con. 1

Lot 15
Con. 1

Lot 6
Con. 1

in that part formerly in the Township of Matilda 1598.44 feet measured south $28^{\circ} 09' 30''$ east along the westerly limit from the north-west angle of lot 23; thence north $54^{\circ} 12'$ east 3829.42 feet to a point in the easterly limit of lot 21 concession 1 in the Village of Iroquois, in that part formerly in the Township of Matilda 1591.32 feet measured south $28^{\circ} 13' 10''$ east along the easterly limit from the north-east angle of lot 21; thence north $54^{\circ} 12'$ east 4211.58 feet to a point in the easterly limit of lot 18 concession 1 distant 1505.07 feet measured south $28^{\circ} 27' 40''$ east along the easterly limit from the north-east angle of lot 18; thence north $54^{\circ} 12'$ east 3868.60 feet to a point in the easterly limit of lot 15 concession 1 distant 997.99 feet measured south $28^{\circ} 02' 50''$ east along the easterly limit from the north-east angle of lot 15; thence north $54^{\circ} 12'$ east 3844.50 feet to a point in the easterly limit of lot 12 concession 1 distant 370.28 feet measured south $29^{\circ} 12' 50''$ east along the easterly limit from the north-east angle of lot 12; thence north $54^{\circ} 12'$ east 988.37 feet; thence north-easterly 869.17 feet on a curve right of 5729.58 feet radius, the chord equivalent being 868.34 feet measured north $58^{\circ} 32' 45''$ east; thence north $62^{\circ} 53' 30''$ east 2006.36 feet to a point in the easterly limit of lot 9 concession 1 distant 167.20 feet measured south $27^{\circ} 27'$ east along the easterly limit from the north-east angle of lot 9; thence north $62^{\circ} 53' 30''$ east 3821.20 feet to a point in the easterly limit of lot 6 concession 1 distant 164.42 feet measured south $29^{\circ} 30' 30''$ east along the easterly limit from the north-east angle of lot 6; thence north $62^{\circ} 53' 30''$ east 1762.75 feet; thence north $59^{\circ} 14'$ east 4985.47 feet to a point in the easterly limit of the Township of Matilda 172.11 feet measured south $28^{\circ} 13'$ east along the easterly limit from the north-east angle of east commons concession 1, the easterly limit being the easterly limit of the herein-described lands.

9.33 miles, more or less

SCHEDULE 94

INTERCHANGE AT COUNTY ROAD 1

In the Township of Matilda and in the Village of Iroquois in the County of Dundas being that portion of the King's Highway shown coloured red on a De-

partment of Highways plan numbered P-3151-17 registered in the registry office for the registry division of the County of Dundas as No. 119.

SCHEDULE 95

1. In the Township of Williamsburgh and Village of Morrisburg in the County of Dundas being

- (a) part of lots 33 to 37, both inclusive, concession 1,
- (b) part of lots 28 to 33, both inclusive, concession 1, in the Village of Morrisburg, in that part formerly in the Township of Williamsburgh,
- (c) part of west commons concession 1, and
- (d) part of the road allowance between lots 30 and 31, concession 1, in the Village of Morrisburg, in that part formerly in the Township of Williamsburgh,

and being a strip of land 300 feet wide, lying between two lines drawn parallel to, on opposite sides of and distant 150 feet measured perpendicularly from a centre line or centre line produced, and, being that portion of the King's Highway coloured red and illustrated on Department of Highways plan P-3135-6, filed in the office of the Registrar of Regulations at Toronto as No. 192, and, premising that all bearings are astronomic and are referred to the meridian through the south-west angle of lot 27 concession 2 in longitude $75^{\circ} 11'$ west, the centre line may be located as follows:

Commencing at a point in the westerly limit of the Township of Williamsburgh, the westerly limit being the westerly limit of the herein-described lands, the point being 511.35 feet measured south-easterly along the westerly limit from the north-west angle of west commons concession 1, thence north $59^{\circ} 19' 30''$ east 1686.81 feet; thence north $59^{\circ} 43' 30''$ east 2063.21 feet to a point in the westerly limit of lot 34 concession 1 distant 386.61 feet measured south $30^{\circ} 35' 30''$ east along the westerly limit from the north-west angle of lot 34; thence north $59^{\circ} 43' 30''$ east 3898.45 feet to a point in the westerly limit of lot 31 concession 1 distant 225.77 feet measured south $28^{\circ} 57'$ east along the westerly limit from the north-west angle of lot 31; thence north $59^{\circ} 43' 30''$ east 3805.27 feet to a point in the westerly limit of lot 28 concession 1 distant 185.77 feet measured south $31^{\circ} 19' 30''$ east along the westerly limit from the north-west angle of lot 28; thence north $59^{\circ} 43' 30''$ east 1283.07 feet to a point in the easterly limit of lot 28 concession 1 distant 174.22 feet measured south $31^{\circ} 20'$ east along the easterly limit from the north-east angle of lot 28, the easterly limit being the easterly limit of the herein-described lands.

2. In the Township of Williamsburgh, in the County of Dundas being part of lot 27 concession 1 and, being that portion of the King's Highway coloured red and illustrated on Department of Highways plan P-3135-6, filed in the office of the Registrar of Regulations at Toronto as No. 192, and, premising that all bearings are astronomic and are referred to the meridian through the south-west angle of lot 27 concession 2 in longitude $75^{\circ} 11'$ west, bounded by a line located as follows:

Commencing at a point in the westerly limit of lot 27 concession 1 distant 24.20 feet measured south $31^{\circ} 20'$ east along the westerly limit from the north-west angle of lot 27, thence north $59^{\circ} 43' 30''$ east 140.21 feet; thence north $59^{\circ} 46' 30''$ east 173.10 feet; thence south $29^{\circ} 47' 33''$ east 50.49 feet;

Nash
Road

thence north $60^{\circ} 12' 27''$ east 98.30 feet; thence north $29^{\circ} 47' 33''$ west 51.42 feet; thence north $59^{\circ} 46' 30''$ east 241.59 feet to a monument; thence north $59^{\circ} 46' 30''$ east 642.84 feet to a point in the easterly limit of lot 27 distant 16.90 feet measured south $31^{\circ} 20' 30''$ east along the easterly limit from the north-east angle of lot 27; thence south $31^{\circ} 20' 30''$ east along the easterly limit 300.06 feet; thence south $59^{\circ} 46' 30''$ west 69.08 feet to a monument; thence south $59^{\circ} 46' 30''$ west 579.60 feet to a monument; thence south $59^{\circ} 46' 30''$ west 499.70 feet to a monument; thence south $59^{\circ} 43' 30''$ west 134.53 feet to the westerly limit of lot 27; thence north $31^{\circ} 20'$ west along the westerly limit 300.04 feet to the point of commencement.

3. In the Township of Williamsburgh in the County of Dundas being

- (a) part of lots 3 to 26, both inclusive, concession 1,
- (b) part of centre commons concession 1,
- (c) part of east commons concession 2,
- (d) part of lots 1, 2, and 3, concession 2, and
- (e) part of the road allowance between concessions 1 and 2,

and being a strip of land 300 feet wide, lying between two lines drawn parallel to, on opposite sides of and distant 150 feet measured perpendicularly from a centre line or centre line produced, and, being that portion of the King's Highway coloured red and illustrated on Department of Highways plan P-3135-6, filed in the office of the Registrar of Regulations at Toronto as No. 192, and, premising that all bearings are astronomic and are referred to the meridian through the south-west angle of lot 27 concession 2 in longitude $75^{\circ} 11'$ west, the centre line may be located as follows:

Commencing at a point in the westerly limit of lot 26 concession 1, the westerly limit being the westerly limit of the herein-described lands, the point being 166.93 feet measured south $31^{\circ} 20' 30''$ east along the westerly limit from the north-west angle of lot 26, thence north $59^{\circ} 46' 30''$ east 1083.81 feet; thence north $58^{\circ} 23' 30''$ east 201.09 feet to a point in the westerly limit of lot 25 concession 1 distant 167.66 feet measured south $31^{\circ} 21'$ east along the westerly limit from the north-west angle of lot 25; thence north $58^{\circ} 23' 30''$ east 2571.15 feet; thence north $58^{\circ} 19'$ east 1309.58 feet to a point in the westerly limit of lot 22 concession 1 distant 176.63 feet measured south $28^{\circ} 56'$ east along the westerly limit from the north-west angle of lot 22; thence north $58^{\circ} 19'$ east 3802.65 feet to a point in the westerly limit of lot 19 concession 1 distant 158.18 feet measured south $30^{\circ} 41' 30''$ east along the westerly limit from the north-west angle of lot 19; thence north $60^{\circ} 40' 30''$ east 4192.82 feet to a point in the westerly limit of lot 16 concession 1 distant 162.58 feet measured south $30^{\circ} 01' 10''$ east along the westerly limit from the north-west angle of lot 16; thence north $60^{\circ} 40' 30''$ east 3823.17 feet to a point in the westerly limit of lot 13 concession 1 distant 165.48 feet measured south $30^{\circ} 41'$ east along the westerly limit from the north-west angle of lot 13; thence north $60^{\circ} 40' 30''$ east 1756.64 feet; thence north $60^{\circ} 42' 30''$ east 2059.30 feet to a point in the westerly limit of lot 10 concession 1 distant 220.43 feet measured south $30^{\circ} 10'$ east along the westerly limit from the north-west angle of lot 10; thence north $60^{\circ} 42' 30''$ east 619.74 feet; thence north $60^{\circ} 41' 30''$ east 3212.81 feet to a point in the westerly limit of lot 7 conces-

sion 1 distant 679.09 feet measured south 30° 54' 30" east along the westerly limit from the north-west angle of lot 7; thence north 60° 41' 30" east 2532.36 feet to a point in the westerly limit of lot 5 concession 1 distant 720.48 feet measured south 31° 16' 30" east along the westerly limit from the north-west angle of lot 5; thence north 60° 41' 30" east 1293.79 feet; thence north-easterly 2554.17 feet on a curve left of 2864.79 feet radius, the chord equivalent being 2470.41 feet measured north 35° 09' east; thence north 9° 36' 30" east 658.0 feet to a point in the westerly limit of lot 2 concession 2 distant 1055.06 feet measured north 30° 35' 30" west along the westerly limit from the south-west angle of lot 2; thence north 9° 36' 30" east 1929.75 feet; thence north-easterly 1865.81 feet on a curve right of 2864.79 feet radius, the chord equivalent being 1833.0 feet measured north 28° 15' 59" east to a point in the easterly limit of the Township of Williamsburgh distant 3709.49 feet measured north 30° 41' west along the easterly limit from the south-east angle of east commons concession 2, the easterly limit being the easterly limit of the herein-described lands.

Lot 2
Con. 2

9.38 miles, more or less.

SCHEDULE 96

INTERCHANGE AT HIGHWAY 31

In the Township of Williamsburgh and in the Village of Morrisburgh in the County of Dundas being that portion of the King's Highway shown coloured red on a Department of Highways plan numbered P-3135-23 registered in the registry office for the registry division of the County of Dundas as No. 123.

SCHEDULE 97

In the Township of Osnabruck in the County of Stormont being

- (a) part of
 - (i) lots 1 to 37, both inclusive, concession 2,
 - (ii) lot A concession 2,
 - (iii) centre commons concession 2, and
 - (iv) lot 38 or west commons, concession 2, and
- (b) part of the road allowance between
 - (i) lots 6 and 7, concession 2,
 - (ii) lots 12 and 13, concession 2,
 - (iii) lot 18 and centre commons, concession 2,
 - (iv) lots 24 and 25, concession 2, and
 - (v) lots 30 and 31, concession 2,

and, being a strip of land 300 feet wide, lying between two lines drawn parallel to, on opposite sides of and distant 150 feet measured perpendicularly from a centre line and centre line produced, and, being that portion of the King's Highway coloured red and illustrated on Department of Highways plan P-3146-6, filed in the office of the Registrar of Regulations at Toronto as No. 193, and, premising that all bearings are astronomic and are referred to the meridian through the north-west angle of lot 24 concession 2 in longitude 75° 01' west, the centre line may be located as follows:

Lot 37
Con. 2

Lot 27
Con. 2

Lot 16
Con. 2

Lot 10
Con. 2

Lot 2
Con. 2

Commencing at a point in the westerly limit of the Township of Osnabruck, the westerly limit being the westerly limit of the herein-described lands, the point being 353.43 feet measured south 30° 34' 30" east along the westerly limit from the north-west angle of west commons or lot 38 concession 2, thence north-easterly 676.68 feet on a curve right of 2864.79 feet radius, the chord equivalent being 675.10 feet measured north 53° 48' east; thence north 60° 34' east 3677.0 feet to a point in the westerly limit of lot 34 concession 2 distant 246.59 feet measured south 31° 03' 10" east along the westerly limit from the north-west angle of lot 34; thence north 60° 34' east 3776.77 feet to a point in the westerly limit of lot 31 concession 2 distant 210.22 feet measured south 31° 09' 20" east along the westerly limit from the north-west angle of lot 31; thence north 60° 34' east 556.33 feet; thence north 60° 36' 30" east 4569.47 feet to a point in the westerly limit of lot 27 concession 2 distant 176.84 feet measured south 26° 51' 30" east along the westerly limit from the north-west angle of lot 27; thence north 60° 36' 30" east 5127.50 feet to a point in the westerly limit of lot 23 concession 2 distant 170.06 feet measured south 30° 11' 30" east along the westerly limit from the north-west angle of lot 23; thence north 60° 36' 30" east 2363.94 feet; thence north 61° 11' east 1415.06 feet to a point in the westerly limit of lot 20 concession 2 distant 168.41 feet measured south 30° 05' 20" east along the westerly limit from the north-west angle of lot 20; thence north 61° 11' east 1284.08 feet; thence north 60° 34' 30" east 4329.92 feet to a point in the westerly limit of lot 16 concession 2 distant 186.24 feet measured south 31° 34' east along the westerly limit from the north-west angle of lot 16; thence north 60° 34' 30" east 3960.92 feet to a point in the westerly limit of lot 13 concession 2 distant 184.98 feet measured south 30° 16' 30" east along the westerly limit from the north-west angle of lot 13; thence north 60° 34' 30" east 3866.08 feet to a point in the westerly limit of lot 10 concession 2 distant 182.79 feet measured south 31° 24' 50" east along the westerly limit from the north-west angle of lot 10; thence north 60° 34' 30" east 541.59 feet; thence north 60° 35' east 3240.94 feet to a point in the westerly limit of lot 7 concession 2 distant 191.21 feet measured south 30° 38' east along the westerly limit from the north-west angle of lot 7; thence north 60° 35' east 4053.47 feet to a point in the westerly limit of lot 4 concession 2 distant 242.10 feet measured south 30° 09' east along the westerly limit from the north-west angle of lot 4; thence north 60° 35' east 2503.0 feet to a point in the westerly limit of lot 2 concession 2 distant 251.42 feet measured south 30° 06' east along the westerly limit from the north-west angle of lot 2; thence north 60° 35' east 1055.20 feet; thence north 63° 36' 30" east 1793.60 feet to a point in the easterly limit of the Township of Osnabruck, distant 317.33 feet measured south 29° 31' 30" east along the easterly limit from the north-east angle of lot A concession 2, the easterly limit being the easterly limit of the herein-described lands.

9.24 miles, more or less.

SCHEDULE 98

INTERCHANGE AT COUNTY ROAD 12

In the Township of Osnabruck in the County of Stormont being that portion of the King's Highway shown coloured red on a Department of Highways plan

numbered P-3146-7 registered in the registry office for the registry division of the County of Stormont as No. 20469 for the Township of Osnabruck.

SCHEDULE 99

In the Township of Cornwall in the County of Stormont being

- (a) part of lots 27 to 38, both inclusive, concession 5 otherwise known as 2nd concession 5th range,
- (b) part of lots 23, 24, 25, and 26, concession 5 otherwise known as 3rd concession 5th range,
- (c) part of lots 20, 21, and 22, concession 5 otherwise known as 4th concession 5th range,
- (d) part of lots 15, 16, 17, 18, and 19, concession 4 otherwise known as 3rd concession 4th range,
- (e) part of lots 13, 14, and 15, concession 3 otherwise known as 2nd concession 3rd range,
- (f) part of lots 5 to 12, both inclusive, concession 3,
- (g) part of lots
 - (i) 1 to 5, both inclusive, and
 - (ii) A, B, C, and D,
 in concession 2, and
- (h) part of the road allowance between
 - (i) lots 30 and 31, concession 5 otherwise known as 2nd concession 5th range,
 - (ii) lots 24 and 25, concession 5 otherwise known as 3rd concession 5th range,
 - (iii) concessions 4 and 5,
 - (iv) lots 18 and 19, concession 4 otherwise known as 3rd concession 4th range,
 - (v) concessions 3 and 4,
 - (vi) lots 12 and 13, concession 3,
 - (vii) lots 6 and 7, concession 3,
 - (viii) concessions 2 and 3, and
 - (ix) the townships of Cornwall and Charlottenburgh,

and, being that portion of the King's Highway as laid out and shown coloured red on a preliminary route plan numbered P-3147-1 deposited in the registry office for the registry division of the County of Stormont on the 10th day of November, 1955, as No. 43020 (Cornwall).

SCHEDULE 100

INTERCHANGE AT MOULINETTE ROAD

In the Township of Cornwall in the County of Stormont being that portion of the King's Highway shown coloured red on a Department of Highways plan numbered P-3147-27 filed in the Office of the Registrar of Regulations at Toronto as No. 267.

SCHEDULE 101

(RESERVED)

SCHEDULE 102

(RESERVED)

SCHEDULE 103

INTERCHANGE AT COUNTY ROAD 26

In the City of Cornwall in the County of Stormont being that portion of the King's Highway shown coloured red on a Department of Highways plan numbered P-3147-21 registered in the registry office for the registry division of the County of Stormont as No. 37796 for the City of Cornwall.

SCHEDULE 104

In the Township of Charlottenburgh in the County of Glengarry being

- (a) part of lots F, G, H, I, K, and L, concession front on the lake,
- (b) part of lot 60 north side of River Aux Raisins,
- (c) part of lots A, B, C, D, and E, triangular gore south side of River Aux Raisins,
- (d) part of lots 1 and 2, south side of River Aux Raisins,
- (e) part of lots 1 to 4, both inclusive, concession 1 or front on the lake,
- (f) part of lots 5 to 26, both inclusive, concession 2 from the lake,
- (g) part of lots 1 to 16, both inclusive, concession 2 St. Regis Indian Reservation,
- (h) part of lots 13 to 16, both inclusive, concession 3 St. Regis Indian Reservation,
- (i) part of
 - (i) Military Road,
 - (ii) Fraser Road,
 - (iii) McLean Sideroad, and
 - (iv) Nine Mile Road,
- (j) part of land under the waters of River Aux Raisins, and
- (k) part of the road allowance between
 - (i) lot E triangular gore south side River Aux Raisins and lot F concession front on the lake,
 - (ii) lot A triangular gore south side River Aux Raisins and lot 1 south side River Aux Raisins and lot 1 concession 1 or front on the lake,
 - (iii) concession 1 or front on the lake and concession 3 or gore south side River Aux Raisins,
 - (iv) lots 7 and 8, concession 2 from the lake,
 - (v) lots 13 and 14, concession 2 from the lake,
 - (vi) lots 19 and 20, concession 2 from the lake,

- (vii) lot 26 concession 2 from the lake and lot 1, concession 2 St. Regis Indian Reservation,
- (viii) lots 9 and 10, concession 2 St. Regis Indian Reservation, and
- (ix) concessions 2 and 3, St. Regis Indian Reservation,

and, being a strip of land 300 feet wide, lying between two lines drawn parallel to, on opposite sides of and distant 150 feet measured perpendicularly from a centre line or centre line produced, and, being that portion of the King's Highway coloured red and illustrated on Department of Highways plan P-3126-5, filed in the office of the Registrar of Regulations at Toronto as No. 268, and, premising that all bearings are astronomical and are referred to the meridian through the south-east angle of the Township of Charlottenburgh in longitude $74^{\circ} 29' 30''$ west, the centre line may be located as follows:

West limit of Twp. Commencing at a point in the westerly limit of the Township of Charlottenburgh 814.29 feet measured north $30^{\circ} 40'$ west along the westerly limit from a monument marking the south-west angle of lot 16 concession 3 St. Regis Indian Reservation, the westerly limit being the westerly limit of the herein-described lands; thence north $87^{\circ} 37' 30''$ east 3194.60 feet to a point in the easterly limit of lot 14 concession 2 St. Regis Indian Reservation 592.41 feet measured south $30^{\circ} 04' 30''$ east along the easterly limit from the north-easterly angle of lot 14; thence north $87^{\circ} 37' 30''$ east 2393.12 feet; thence easterly 277.22 feet on a curve left of 2864.79 feet radius, the chord equivalent being 277.11 feet measured north $84^{\circ} 51' 10''$ east to a point in the easterly limit of lot 10 concession 2 St. Regis Indian Reservation distant 1831.20 feet measured south $29^{\circ} 51' 30''$ east along the easterly limit from the north-east angle of lot 10; thence easterly 293.61 feet on a curve left of 2864.79 feet radius, the chord equivalent being 293.48 feet measured north $79^{\circ} 08' 40''$ east; thence north $76^{\circ} 12' 30''$ east 4718.54 feet; thence north-easterly 596.09 feet on a curve left of 2864.79 feet radius, the chord equivalent being 595.01 feet measured north $70^{\circ} 14' 51''$ east, to a point in the westerly limit of lot 26 concession 2 from the lake 836.47 feet measured south $29^{\circ} 25'$ east along the westerly limit from the north-west angle of lot 26; thence north-easterly 203.08 feet on a curve left of 2864.79 feet radius, the chord equivalent being 203.04 feet measured north $62^{\circ} 15' 21''$ east; thence north $60^{\circ} 13' 30''$ east 2452.86 feet to a point in the westerly limit of lot 24 concession 2 from the lake 937.71 feet measured south $30^{\circ} 09'$ east along the westerly limit from the north-west angle of lot 24; thence north $60^{\circ} 13' 30''$ east 2544.57 feet to a point in the westerly limit of lot 22 concession 2 from the lake 1041.38 feet measured south $29^{\circ} 57'$ east along the westerly limit from the north-west angle of lot 22; thence north $60^{\circ} 13' 30''$ east 2251.97 feet; thence north $60^{\circ} 18' 30''$ east 1506.85 feet to a point in the westerly limit of lot 19 concession 2 from the lake 1197.35 feet measured south $29^{\circ} 50' 30''$ east along the westerly limit from a monument marking the north-west angle of lot 19; thence north $60^{\circ} 18' 30''$ east 3778.06 feet to a point in the westerly limit of lot 16, concession 2 from the lake 1310.33 feet measured south $30^{\circ} 36' 30''$ east along the westerly limit from the north-west angle of lot 16; thence north $60^{\circ} 18' 30''$ east 2924.22 feet; thence north-easterly 561.67 feet on a curve left of 5729.58 feet radius, the chord equivalent being 561.44 feet measured north $57^{\circ} 30''$ east; thence north

Lot 13
Con. 2

$54^{\circ} 41' 30''$ east 551.65 feet to a point in the westerly limit of lot 13 concession 2 from the lake 1263.39 feet measured south $30^{\circ} 13' 30''$ east along the westerly limit from the north-west angle of lot 13; thence north $54^{\circ} 41' 30''$ east 3873.21 feet to a point in the westerly limit of lot 10 concession 2 from the lake 893.01 feet measured south $30^{\circ} 35'$ east along the westerly limit from the north-west angle of lot 10; thence north $54^{\circ} 41' 30''$ east 3996.81 feet to a point in the westerly limit of lot 7 concession 2 from the lake 503.16 feet measured south $29^{\circ} 53' 30''$ east along the westerly limit from a monument marking the north-west angle of lot 7; thence north $54^{\circ} 41' 30''$ east 3336.78 feet; thence north $56^{\circ} 43' 30''$ east 353.10 feet to a point in the westerly limit of lot 4 concession 1 front on the lake 252.17 feet measured south $31^{\circ} 05'$ east along the westerly limit from the north-west angle of lot 4; thence north $56^{\circ} 43' 30''$ east 4427.14 feet to a point in the westerly limit of lot A triangular gore south side River Aux Raisins 492.81 feet measured north $31^{\circ} 09'$ west along the westerly limit from the monument marking the south-west angle of lot A; thence north $56^{\circ} 43' 30''$ east 6374.25 feet to a point in the easterly limit of lot E triangular gore south side River Aux Raisins 816.91 feet measured north $30^{\circ} 17'$ west along the easterly limit from a monument marking the south-east angle of lot E; thence north $56^{\circ} 43' 30''$ east 4607.85 feet to a point in the westerly limit of lot K concession front on the lake 3562.90 feet measured north $30^{\circ} 01' 30''$ west along the westerly limit from the south-west angle of lot K; thence north $56^{\circ} 43' 30''$ east 2483.12 feet to the easterly limit of the Township of Charlottenburgh, the easterly limit being the easterly limit of the herein-described lands.

Lot 4
Con. 1

Lot A

Lot K

10.93 miles, more or less.

SCHEDULE 105

INTERCHANGE AT COUNTY ROAD 26

In the Township of Charlottenburgh in the County of Glengarry being that portion of the King's Highway shown coloured red on a Department of Highways plan numbered P-3126-24 registered in the registry office for the registry division of the County of Glengarry as No. 1908 for the Township of Indian Lands.

SCHEDULE 106

INTERCHANGE AT NINE MILE ROAD

In the Township of Charlottenburgh in the County of Glengarry being that portion of the King's Highway shown coloured red on a Department of Highways plan numbered P-3126-15 registered in the registry office for the registry division of the County of Glengarry as No. 977 for the Township of Charlottenburgh.

SCHEDULE 107

INTERCHANGE AT HIGHWAY 34

In the Township of Charlottenburgh in the County of Glengarry being that portion of the King's Highway shown coloured red on a Department of Highways plan numbered P-3126-21 registered in the registry office for the registry division of the County of Glengarry as No. 1659 for the Township of Charlottenburgh.

SCHEDULE 108

In the Township of Lancaster in the County of Glengarry being

- (a) part of
- (i) lots 32 to 37, both inclusive, and
 - (ii) the town common (lot 38),
- in concession 1,
- (b) part of lots 32, 33, and 34, concession 2, and
- (c) part of the road allowance between
- (i) concessions 1 and 2, and
 - (ii) the townships of Charlottenburgh and Lancaster,

and, being that portion of the King's Highway as laid out and shown coloured red on a preliminary route plan numbered P-3178 deposited in the registry office for the registry division of the County of Glengarry on the 10th day of November, 1955, as No. 17696.

SCHEDULE 109

In the Township of Lancaster in the County of Glengarry being that portion of the King's Highway shown coloured red on a Department of Highways plan numbered P-3050-21 registered in the registry office for the registry division of the County of Glengarry as No. 761 for the Township of Lancaster.

SCHEDULE 110

INTERCHANGE AT HIGHWAY 34

In the Township of Lancaster in the County of Glengarry being that portion of the King's Highway shown coloured red on a Department of Highways plan numbered P-3178-4 registered in the registry office for the registry division of the County of Glengarry as No. 1658 for the Township of Lancaster.

(3524) 43

THE GAME AND FISHERIES ACT

O. Reg. 236/59.

Hunting in Provincial Parks.
Made—8th October, 1959.
Filed—9th October, 1959.

REGULATIONS MADE UNDER
THE GAME AND FISHERIES ACT

1. The holder of a licence in Form 8, 10, 13, 14, or 15, of Ontario Regulations 104/56 may take or kill ducks, geese, rails, coots and gallinules during the open season therefor in any year, and may possess or use a shot-gun for the purpose,

- (a) in Holiday Beach Provincial Park upon the condition that he pay a fee of \$4;
- (b) in Presqu'île Provincial Park upon the condition that he pay a fee of \$4; and
- (c) in Rondeau Provincial Park upon the condition that he pay a fee of \$4.

2. Upon payment of the fee mentioned in regulation 1, the holder of the licence shall produce the licence to the superintendent who shall note the production thereon.

3. Ontario Regulations 234/58 and 257/58 are revoked.

(3525) 43

THE PUBLIC HEALTH ACT

O. Reg. 237/59.

Stuffed Articles.
Made—1st October, 1959.
Approved—8th October, 1959.
Filed—13th October, 1959.

REGULATIONS MADE BY THE MINISTER
UNDER
THE PUBLIC HEALTH ACT

1.—(1) Clause *e* of regulation 1 of Ontario Regulations 245/58 is amended by adding thereto the following clause:

- (iv) life saving equipment bearing a stamp or label of approval by the Department of Transport of the Government of Canada;

(2) The said regulation is amended by adding thereto the following subregulation:

- (2) For the purposes of the Act and these regulations, an upholstered or stuffed article shall be deemed to be offered for sale while it is in the possession of, or on the premises of, a retailer, manufacturer or second-hand dealer.

2. Regulation 6 of Ontario Regulations 245/58 is revoked and the following substituted therefor:

- 6.—(1) Every person who constructs, manufactures, alters, renovates, repairs, renews, covers, or recovers an upholstered or stuffed article shall thereupon immediately affix a label, in accordance with regulation 7, to a conspicuous part of the article.

- (2) No person shall sell or offer for sale, whether by auction or otherwise, an upholstered or stuffed article that does not bear a label in accordance with regulation 7, securely affixed to a conspicuous part of the article.

- (3) Subregulation 2 does not apply to the sale or offering for sale by a householder of his own household articles on his premises.

- (4) A wholesaler, retailer or auctioneer shall affix a label to each second-hand article immediately the article enters the premises of the wholesaler, retailer or auctioneer.

3. Regulation 7 of Ontario Regulations 245/58, as amended by regulation 1 of Ontario Regulation 271/58 is further amended by adding thereto the following subregulation:

- (4) Where the seat of a chair is fabricated and installed as a separate unit and has a hard-surfaced backing, the label may be affixed by a rubber stamp legibly and indelibly stamped on the backing.

W. B. DYMOND,
Minister of Health.

Toronto, October 1st, 1959.

(3540) 43

THE SANATORIA FOR CONSUMPTIVES ACT

O. Reg. 238/59.

General.

Made—8th October, 1959.

Filed—13th October, 1959.

REGULATIONS MADE UPON THE
RECOMMENDATION OF THE MINISTER
UNDER
THE SANATORIA FOR CONSUMPTIVES ACT

1.—(1) Clause *b* of subregulation 3 of regulation 34 of Regulations 354 of Consolidated Regulations of Ontario, 1950, is amended by striking out "and" at the end of sub-clause vii, by adding "and" at the end of sub-clause viii, and by adding thereto the following subclause:

(ix) social service;

(2) Subregulation 3 of regulation 34 is amended by striking out "and" at the end of clause *d* and by adding thereto the following clauses:

(f) the net expense of patients' education; and

(g) the net expense of occupational therapy and rehabilitation.

(3) The said regulation 34 is amended by adding thereto the following subregulation:

3a. For the purpose of computing the maintenance grant for the year 1959 the net expense of providing,

(a) social service;

(b) patients' education; and

(c) occupational therapy and rehabilitation, shall be included.

2. Regulation 35 of Regulations 354 of Consolidated Regulations of Ontario, 1950, as amended by regulation 1 of Ontario Regulations 228/55 and by regulation 1 of Ontario Regulations 278/58, is revoked.

3.—(1) Subregulation 1 of regulation 36 of Regulations 354 of Consolidated Regulations of Ontario, 1950 as remade by regulation 1 of Ontario Regulations 121/53, is amended by inserting after "Act" in the third line "1957".

(2) Subregulation 2 of the said regulation 36 is revoked and the following substituted therefor:

(2) The provincial aid shall not exceed the amount paid by the sanatorium for the surgical operation and associated procedures.

4. Regulation 38 of Consolidated Regulations of Ontario, 1950 is revoked and the following substituted therefor:

38.—(1) In this regulation and "insured patient" means a patient who is an insured person and entitled to insured services under *The Hospital Services Commission Act, 1957*, and the regulations made thereunder.

(2) A sanatorium shall not charge a patient who is not an insured patient, for whom provincial aid is payable, more than \$3.00 for each day the patient receives treatment.

5.—(1) Regulation 40, except the clauses, of Regulations 354 of Consolidated Regulations of Ontario, 1950, as remade by regulation 1 of Ontario Regulations 260/51, is revoked and the following substituted therefor:

40. In this regulation and in regulations 41, 41*d*, 42, 44 and 45.

(2) The said regulation 40 is further amended by adding thereto the following clause:

(e) "renovation project" means a building project for the major renovation or alteration of a sanatorium, a nurses' residence, or any part thereof, which has become obsolete or otherwise inadequate, to provide adequate accommodation therein;

6. Regulations 354 of Consolidated Regulations of Ontario, 1950 are amended by adding thereto the following regulations:

41*d*—(1) A capital grant for a renovation project shall not exceed,

(a) \$2,000 for each bed improved; or

(b) one-third of the total cost,

whichever is the lesser.

(2) A capital grant for a renovation project shall not be paid to a sanatorium except on application in Form 4.

7. Regulations 354 of Consolidated Regulations of Ontario, 1950 are amended by adding thereto the following Form:

FORM 4

The Sanatoria for Consumptives Act

APPLICATION FOR A CAPITAL GRANT FOR A RENOVATION PROJECT

To the Minister of Health,
Parliament Buildings,
Toronto, Ontario.

The.....
(name of sanatorium)

applies for a capital grant for a renovation project under the Act and regulations and in support gives the following information:

1. Reasons for considering the proposed project to be a major renovation project:

.....

2. Date(s) when building(s) to be renovated was (were) first constructed.....

.....

3. Years of expected life of building(s) after renovation project.....

.....

4. The number of beds of all types that will be abandoned because of the renovation.....

5. Have the plans for the renovation project been approved by the local Fire Department of the municipality in which the sanatorium is located?

.....

6. Describe the present deficiencies of the existing structure, facilities and services.....

.....

7. Describe the increased bed accommodation, improvements in facilities, services, efficiency and economy, or any other improvements that will result from the renovation project.
8. Describe the type of construction, materials, fire-proofing, finishes and equipment proposed to be used in the renovation project.
9. Further explanation and remarks.
10. Estimated cost of proposed building project in detail, including the cost of
 - (a) acquisition of site, if part of this project,
 - (b) work on site and landscaping,
 - (c) new construction,
 - (d) additions or alterations to, or renovation of sanatorium buildings,
 - (e) acquisition of existing buildings,
 - (f) additions or alterations to, or renovation of existing buildings acquired as part of this project,
 - (g) fixed equipment,
 - (h) furnishings,
 - (i) architect's fees,
 - (j) other professional fees,
 - (k) any other expenditures required for the project.
11. Estimated cost per cubic foot of new construction excluding the cost of fixed equipment and furnishings.
12. Name and address of architect or consulting engineer.
13. Proposed method of financing in detail—
 - (a) Cash on hand
 - (b) Other assets
 - (i) already received
 - (ii) promised for the future
 - (c) Municipal contributions
 - (d) Public subscription
 - (i) amount already received
 - (ii) pledges anticipated

If the sanatorium is to be partly financed by means of a mortgage, debentures or other loans, give details of proposal.
14. The municipality has (has not) agreed to contribute, and a vote was taken on the by-law by electors of the municipality and the result was for and against.
15. Proposed date of start of building project.

16. Expected date of completion of building project.
 Date.....19.....
 Chairman or Secretary
 of the Board

(3541) 43

**THE DEPARTMENT OF EDUCATION ACT,
 1954**

O. Reg. 239/59.
 Secondary Schools—General.
 Made—4th September, 1959.
 Approved—8th October, 1959.
 Filed—14th October, 1959.

**REGULATIONS MADE BY THE MINISTER
 UNDER
 THE DEPARTMENT OF EDUCATION ACT, 1954**

1. Ontario Regulations 100/56 are amended by adding thereto the following regulation:

56a. Where a teacher,

- (a) was qualified during the school year 1958-59 as a teacher in a continuation school under clause *b* of regulation 55; and
- (b) subsequent to the 1st day of September, 1955, but prior to the 1st day of September, 1958, taught academic subjects other than home economics or industrial arts either full-time or part-time in a secondary school for at least two years,

he shall, upon the recommendation of the inspector concerned, continue to be qualified to teach in a high or continuation school or a collegiate institute or in the academic classes of a vocational school.

W. J. DUNLOP,
Minister of Education.

TORONTO, September 4, 1959.

(3552) 43

THE GAME AND FISHERIES ACT

O. Reg. 240/59.
 Open Seasons—Deer and Moose.
 Made—15th October, 1959.
 Filed—19th October, 1959.

**REGULATIONS MADE UNDER
 THE GAME AND FISHERIES ACT**

1. Regulation 9 of Ontario Regulations 37/59, as amended by regulation 1 of Ontario Regulations 71/59 and as amended by regulation 2 of Ontario Regulations 193/59, is further amended by striking out "and" at the end of clause *c* and by adding thereto the following clauses:

- (e) Schedule 16 from the 9th day of November to the 11th day of November, both inclusive;

- (f) Schedule 17 from the 9th day of November to the 14th day of November, both inclusive; and
- (g) Schedule 18 from the 2nd day of November to the 31st day of December, both inclusive.

2. Regulation 10a of Ontario Regulations 37/59, as made by regulation 3 of Ontario Regulations 193/59, is revoked and the following substituted therefor:

10a. The parts of Ontario described in Schedule 13, in item 4 of Schedule 14, in item 1 of Schedule 15 and in Schedule 16 are designated as densely settled parts in which no party shall use or be accompanied by a dog while hunting deer or moose.

3. Ontario Regulations 37/59 are amended by adding thereto the following regulation:

10c. Only shotguns or bows and arrows may be used in those parts of Ontario described in Schedule 16.

4. Items 1 and 3 of Schedule 15 to Ontario Regulations 37/59, as made by regulation 4 of Ontario Regulations 193/59, are struck out and the following substituted therefor:

1. The County of Bruce and the County of Grey except that part of the Township of Keppel known as Griffiths Island.

.

3. Those parts of the County of Frontenac lying north of that part of the King's Highway known as Number 2 and described as follows:

(i) lying south of that part of the King's Highway known as Number 7 and west of that part of the King's Highway known as No. 38, and

(ii) lying east of that part of the King's Highway known as No. 38 and south of the County Road known as No. 8 and the connecting road from that county road to the community known as Godfrey.

5. Ontario Regulations 37/59 are amended by adding thereto the following Schedules:

SCHEDULE 16

The counties of Brant, Huron, Oxford, Waterloo and Wellington.

SCHEDULE 17

That part of the Township of South Walsingham in the County of Norfolk known as Long Point lying south-easterly of the production south-easterly of the boundary between the townships of South Walsingham and Charlotteville.

SCHEDULE 18

That part of the Township of Keppel in the County of Grey known as Griffiths Island.

(3555) 43

THE CHARITABLE INSTITUTIONS ACT, 1956

O. Reg. 241/59.

General.

Made—1st October, 1959.

Filed—19th October, 1959.

REGULATIONS MADE UNDER THE CHARITABLE INSTITUTIONS ACT, 1956

1. Subregulation 3 of regulation 14a of Ontario Regulations 31/57, as made by regulation 6 of Ontario Regulations 199/58, is revoked and the following substituted therefor:

(3) For the purposes of Form 7, "average daily cost of maintenance" means the actual average daily cost to the organization for the maintenance of the persons resident in the institution operated by the organization during the immediately preceding calendar year, including fees paid to a physician appointed under subregulation 1 of regulation 4 not exceeding,

(a) where the institution maintains a bed-care unit, \$2 per month for each bed in the institution on the 31st day of December of that year; or

(b) where the institution does not maintain a bed-care unit, \$1.75 per month for each bed in the institution on the 31st day of December of that year,

but not including any cost in excess of \$3.40 per person.

(3556) 43

THE HOMES FOR THE AGED ACT, 1955

O. Reg. 242/59.

General.

Made—1st October, 1959.

Filed—19th October, 1959.

REGULATIONS MADE UNDER THE HOMES FOR THE AGED ACT, 1955

1. Regulation 20 of Ontario Regulations 168/55, as remade by regulation 5 of Ontario Regulations 148/58 and as amended by regulation 2 of Ontario Regulations 313/58, is further amended by adding thereto the following subregulation:

(1a) For the purposes of subregulation 1, operating and maintenance costs include fees paid to a physician for a home for medical services provided for the residents of the home not exceeding,

(a) where the home maintains a bed-care unit, \$2 per month for each bed in the home on the 31st day of the preceding December; or

(b) where the home does not maintain a bed-care unit, \$1.75 per month for each bed in the home on the 31st day of the preceding December.

(3557) 43

Publications Under The Regulations Act

October 31st, 1959

THE POLICE ACT

O. Reg. 243/59.
Colborne.
St. Clair Beach.
Made—15th October, 1959.
Filed—19th October, 1959.

REGULATIONS MADE UNDER
THE POLICE ACT

1. Schedule 1 to Regulations 320 of Consolidated Regulations of Ontario, 1950 is amended by adding thereto the following items:

14a COLBORNE	the whole
.	
47a ST. CLAIR BEACH	the whole

(3578) 44

THE INDUSTRIAL STANDARDS ACT

O. Reg. 244/59.
Schedule for Plumbing and Heating
Industry—Ottawa.
Made—15th October, 1959.
Filed—22nd October, 1959.

REGULATIONS MADE UPON THE
RECOMMENDATION OF THE MINISTER
UNDER
THE INDUSTRIAL STANDARDS ACT

1. The Schedule appended hereto shall be in force during pleasure within the zone and be binding upon the employers and employees in the industry referred to in the Schedule.

2. Ontario Regulations 40/58 are revoked.

3. These regulations come into force on the tenth day after the publication thereof in THE ONTARIO GAZETTE under *The Regulations Act*.

SCHEDULE FOR THE PLUMBING AND
HEATING INDUSTRY IN THE OTTAWA ZONE

INTERPRETATION

1. In this Schedule "holiday" means,
 - (a) Saturday;
 - (b) Sunday;
 - (c) New Year's Day;
 - (d) Good Friday;
 - (e) Victoria Day;
 - (f) Dominion Day;
 - (g) Ottawa Civic Holiday;

- (h) Labour Day;
- (i) Thanksgiving Day; and
- (j) Christmas Day.

HOURS OF WORK

2. The regular working periods for the industry are,
 - (a) a regular working-week consisting of not more than forty hours of work performed during the regular working-days; and
 - (b) a regular working-day consisting of not more than eight hours of work performed on Monday, Tuesday, Wednesday, Thursday, or Friday, between 8 a.m. and 5 p.m.

MINIMUM RATES OF WAGES

3. The minimum rate of wages for work performed during a regular working-day shall be,
 - (a) to and including the 30th day of April, 1960, \$2.70 an hour; and
 - (b) on and after the 1st day of May, 1960, \$2.80 an hour.

SHIFT WORK

- 4.—(1) Where an employee performs work in one of two or more regular shifts, the employee shall be deemed to be employed during a regular working-day in respect of work that,
 - (a) is not in excess of eight hours in a 24-hour period; or
 - (b) consists of the instruction of the employees of an on-coming shift.
- (2) One of the shifts that begin in a 24-hour period shall be a day shift and the rest shall be night shifts.
- (3) An employee who works on a night shift shall be entitled, as a minimum, to wages for eight hours for work of seven hours.

OVERTIME WORK

5. Overtime work is work,
 - (a) that is not performed during a regular working-day; or
 - (b) that is performed on a holiday.

6.—(1) No overtime work shall be performed in the industry without a permit from the advisory committee.

(2) The advisory committee is authorized to issue the permits subject to the terms and conditions of this Schedule.

7. No permit for overtime work shall be issued to any person other than an employer.

RATES OF WAGES FOR OVERTIME WORK

8. The rate of wages for overtime work shall be,
 - (a) for overtime work performed between 5 p.m. and 6 p.m. of the same day to complete a repair job during that period, other than work performed in the construction of a new building,

- (i) to and including the 30th day of April, 1960, \$2.70 an hour, and
 - (ii) on and after the 1st day of May, 1960, \$2.80 an hour;
- (b) for overtime work performed on Monday, Tuesday, Wednesday, Thursday, and Friday, between 5 p.m. and midnight, and on Saturday between 8 a.m. and midday, other than overtime work provided for in clause *a* and other work performed in the construction of a new building,
- (i) to and including the 30th day of April, 1960, \$4.05 an hour, and
 - (ii) on and after the 1st day of May, 1960, \$4.20 an hour; and

(c) for overtime work performed in the construction of a new building and for all other overtime work,

- (i) to and including the 30th day of April, 1960, \$5.40 an hour, and
- (ii) on and after the 1st day of May, 1960, \$5.60 an hour.

ADVISORY COMMITTEE

9. The advisory committee is authorized to fix a minimum rate of wages lower than the rate fixed by this Schedule for an individual who is handicapped.

(3579)

44

Publications Under The Regulations Act

November 7th, 1959

THE LIVE STOCK AND LIVE STOCK PRODUCTS ACT

O. Reg. 245/59.

Hogs.

Made—22nd October, 1959.

Filed—23rd October, 1959.

REGULATIONS MADE UNDER THE LIVE STOCK AND LIVE STOCK PRODUCTS ACT

HOG-CARCASSES

INTERPRETATION

1. In these regulations,

- (a) "assembly yard" means an assembly yard operated under The Ontario Hog Producers' Marketing Plan;
- (b) "establishment" means any abattoir or other premises for slaughtering hogs registered under the *Meat Inspection Act* (Canada) or where grading of hog-carcasses is carried out under the *Canada Agricultural Products Standards Act*;
- (c) "hog-carcass" means the whole of a slaughtered hog after removal of the offal;
- (d) "inspector" means an inspector assigned to an establishment for the purpose of grading hog-carcasses;
- (e) "length" in respect of a hog-carcass means the length of the carcass from the front edge of the first rib to the inside of the aitch bone;
- (f) "loin fat" in respect of a hog-carcass means the maximum fat thickness between the last rib and the tail;
- (g) "offal" includes,
- (i) alimentary canal,
 - (ii) heart,
 - (iii) liver, and
 - (iv) lungs,
- but does not include,
- (v) head,
 - (vi) kidneys,
 - (vii) leaf-lard,
 - (viii) tail, and
 - (ix) tongue;
- (h) "packer" means a person who operates an establishment or who causes hogs to be slaughtered for him at an establishment not operated by him;
- (i) "producer" means a person who is engaged in the production of hogs for sale;
- (j) "shipper" means a shipper licensed under The Ontario Hog Producers' Marketing Plan;

- (k) "shoulder fat" in respect of a hog-carcass means the maximum fat thickness at the shoulder but does not include any fat infiltration into the lean;
- (l) "weight" in respect of a hog-carcass means warm dressed weight of the hog-carcass at the time of slaughter.

SHIPPERS

2.—(1) A shipper, upon taking delivery of hogs from a producer, shall place a tattoo mark of identity on the shoulder of each hog of each producer's lot before any of the lot has mingled with any other producer's hogs.

(2) No shipper shall ship, transport or deliver to an assembly yard or establishment, hogs that do not bear a tattoo mark of identity.

(3) A shipper shall complete a manifest in Form 1 before the hogs in a shipment are delivered to an assembly yard or establishment.

(4) The shipper shall deliver the manifest to the person in charge of the assembly yard to which the hogs are delivered, or to the inspector at the establishment at which the hogs are to be slaughtered, as the case may be.

(5) When hogs are delivered to an assembly yard, the person in charge of the assembly yard shall forward the manifest to the inspector at the establishment at which the hogs are to be slaughtered.

GRADES FOR HOG-CARCASSES

3.—(1) The grades for hog-carcasses are established with described standards for the purpose of grading as follows:

- (a) Canada Grade A, consisting of hog-carcasses that meet the following standards:
1. Choice quality and conformation, lengthy, and lean throughout.
 2. Weight at least 135 pounds but not more than 170 pounds.
 3. Minimum length, where the weight is,
 - (i) 135 to 150 pounds, 29 inches, and
 - (ii) 150 to 170 pounds, 29½ inches.
 4. Shoulder smooth and comparatively light in weight.
 5. Maximum shoulder fat, where the weight is,
 - (i) 135 to 150 pounds, 1¾ inches, and
 - (ii) 150 to 170 pounds, 2 inches.
 6. Maximum loin fat, where the weight is,
 - (i) 135 to 150 pounds, 1¾ inches, and
 - (ii) 150 to 170 pounds, 1½ inches.
 7. Belly well muscled with thick flank, uniform in width and free from seediness.
 8. Ham heavily muscled and lean.

9. Back fat comparatively uniform in thickness, but not deficient.
 10. Free from thick deposits of fat.
 11. Flesh firm, fine grained and bright in colour.
 12. Fat firm and white.
 13. Skin smooth and without extensive areas of dark hair-roots or pigment.
 14. Without mammary development.
- (b) Canada Grade B, consisting of hog-carcasses that do not meet all the requirements for Canada Grade A, but meet the following standards:
1. Weight at least 125 pounds but not more than 180 pounds.
 2. Minimum length, where the weight is,
 - (i) 125 to 150 pounds, 28 inches, and
 - (ii) 150 to 180 pounds, 29 inches.
 3. Shoulder slightly heavy or slightly fat.
 4. Maximum shoulder fat, where the weight is,
 - (i) 125 to 150 pounds, $1\frac{3}{4}$ inches to $2\frac{1}{4}$ inches according to weight, and
 - (ii) 150 to 180 pounds, $2\frac{1}{4}$ inches to $2\frac{1}{2}$ inches according to weight.
 5. Maximum loin fat, where the weight is,
 - (i) 125 to 150 pounds, $1\frac{1}{2}$ inches to $1\frac{3}{4}$ inches according to weight, and
 - (ii) 150 to 180 pounds, $1\frac{3}{4}$ inches to 2 inches according to weight.
 6. Belly slightly uneven, somewhat thick, wrinkled, fat, wide and free from sponginess.
 7. Ham a little thin or slightly fat.
 8. Back fat slightly uneven or slightly deficient.
 9. Flesh reasonably firm, fine grained and bright in colour.
 10. Skin smooth and not coarse in texture.
 11. Without mammary development.
- (c) Canada Grade C, consisting of hog-carcasses that do not meet all the requirements for Canada Grade A or Canada Grade B, but meet the following standards:
1. Weight at least 125 pounds but not more than 180 pounds.
 2. May be short or thick.
 3. May be heavy-shouldered.
 4. May be round-ribbed.
 5. May have a greater percentage of fat to lean and more unevenness of fat covering than in requirements for Canada Grade B;

6. The fat may be slightly soft or slightly deficient.
7. May be of young females of good quality with slight mammary development.

- (d) Canada Grade D, consisting of hog-carcasses that do not meet the requirements for Canada Grade A, Canada Grade B or Canada Grade C but are thin and under-finished, or have serious physical damage or injury, or are dark fleshed, rough, soft or oily, or weigh less than 90 pounds.
- (e) Canada Light, consisting of hog-carcasses that weigh at least 90 pounds but less than 125 pounds and are of reasonably good quality and not very thin or rough.
- (f) Canada Heavy, consisting of hog-carcasses that weigh more than 180 pounds but not more than 195 pounds and are of reasonably good quality and not very thin or rough.
- (g) Canada Extra Heavy, consisting of hog-carcasses that weigh more than 195 pounds and are of reasonably good quality and not very thin or rough.
- (h) Canada Ridgeling, consisting of hog-carcasses that have one or more internal testicles, or are hermaphrodites.
- (i) Canada Stag, consisting of hog-carcasses of mature boars that were castrated.
- (j) Canada Sow—Class 1, consisting of hog-carcasses of females that have pronounced mammary development and good flesh and finish throughout, with no excess proportion of fat, and no excess waste in the underline, and are not thin or rough.
- (k) Canada Sow—Class 2, consisting of hog-carcasses of females that have pronounced mammary development but do not qualify for Canada Sow—Class 1 grade.

(2) A hog-carcass that meets the requirements for Canada Ridgeling, or Canada Stag or Canada Sow—Class 1 or Canada Sow—Class 2, shall not be graded into any other grade.

GRADING OF HOG-CARCASSES

4.—(1) No person other than an inspector shall grade hog-carcasses under these regulations.

(2) Subject to subregulation 2 of regulation 5, where an inspector grades a hog-carcass or lot of hog-carcasses, he shall personally sign a grading certificate in Form 2 in quadruplicate for each producer's lot of hog-carcasses.

(3) An inspector shall retain one copy of the grading certificate and forward the original and two copies to the packer.

5.—(1) An inspector may refuse to grade hog-carcasses at any establishment where the operator does not provide,

- (a) proper facilities for the efficient grading of hog-carcasses; or
- (b) a sufficient number of persons to assist in the performance of his duties; or
- (c) arrangements for grading during reasonable working hours; or
- (d) suitable accommodation for inspectors including the exclusive use of a room or rooms for office purposes with office equipment and washroom fittings.

(2) An inspector may refuse to issue a grade certificate for any hog-carcass where he believes on reasonable grounds that provisions of the Act or these regulations have not been complied with.

(3) In the grading of hog-carcasses,

- (a) the inspector shall not take into account bruises or marks other than from serious physical injury; and
- (b) the inspector shall not grade a carcass that shows serious physical injury.

BUYING OF HOG-CARCASSES ON BASIS OF GRADE

6. Hog-carcasses bought by a packer shall be deemed to be bought on the basis of the grade shown on the grading certificate.

REVOCATION

7. Regulations 242 of Consolidated Regulations of Ontario, 1950, and Ontario Regulation 223/52 are revoked.

FORM 1

The Live Stock and Live Stock Products Act

SHIPPER'S MANIFEST

PRODUCER'S NAME	PRODUCER'S ADDRESS	TATTOO-MARK	NUMBER OF HOGS

.....
(signature of shipper)

.....
(address)

.....
(date of shipment)

FORM 2

The Live Stock and Live Stock Products Act

GRADING CERTIFICATE

.....
(name of producer)

.....
(address)

Tattoo-mark	Number of Hogs	Name of Shipper	Slaughter date

HOG-CARCASS GRADING CERTIFICATE

GRADE	NUMBER OF CARCASSES
A	
B	
C	
D	
LIGHTS	
HEAVIES	
EXTRA HEAVIES	
PHYSICAL INJURY	
RIDGELINGS	
STAGS	
SOWS, 1	
SOWS, 2	
TOTAL NUMBER	
NUMBER CONDEMNED OR REJECTED INCLUDED IN ABOVE TOTAL	

.....
(signature of inspector)

(3580)

45

THE GAME AND FISHERIES ACT

O. Reg. 246/59
Fishing Licences.
Made—22nd October, 1959.
Filed—23rd October, 1959.

REGULATIONS MADE UNDER
THE GAME AND FISHERIES ACT

1. Subclause i of clause f of subregulation 2 of regulation 3 of Ontario Regulations 257/56 is amended by striking out "\$50.00" and inserting in lieu thereof "\$30.00."

(3581)

45

THE CROWN TIMBER ACT, 1952

O. Reg. 247/59.
General.
Made—22nd October, 1959.
Filed—23rd October, 1959.

REGULATIONS MADE UNDER
THE CROWN TIMBER ACT, 1952

1. Subregulation 2 of regulation 5 of Ontario Regulations 43/53 is amended by striking out "6" in the third line and inserting in lieu thereof "7".

2. Subregulation 2 of regulation 6 of Ontario Regulations 43/53 is amended by striking out "6" in the fifth line and inserting in lieu thereof "7".

3. Subregulation 2 of regulation 7 of Ontario Regulations 43/53 is amended by striking out "6" in the third line and inserting in lieu thereof "7".

(3582)

45

THE WILDERNESS AREAS ACT, 1959.

O. Reg. 248/59.
Tickell Wilderness Area.
Made—22nd October, 1959.
Filed—23rd October, 1959.

REGULATIONS MADE UNDER
THE WILDERNESS AREAS ACT, 1959

1. The public lands described in Schedule 1 are set apart as a wilderness area for the purposes named in section 2 of the Act and for use as a landing place for watercraft.

SCHEDULE 1

TICKELL WILDERNESS AREA

Gull Island, also known as Snake Island, situate in the Bay of Quinte, County of Hastings, and being distant about 55 chains south of Lot 14 in Concession 1 of the Township of Thurlow, and about 36 chains north from Cedar Island, including the rocks at the east end of Gull Island.

(3583)

45

**THE DEPARTMENT OF EDUCATION ACT,
1954**

O. Reg. 249/59.

General Legislative Grants.
Made—19th October, 1959.
Approved—22nd October, 1959.
Filed—23rd October, 1959.

**REGULATIONS MADE BY THE MINISTER
UNDER
THE DEPARTMENT OF EDUCATION ACT, 1954**

1. Regulations 36 and 37 of Ontario Regulations 42/59 are revoked and the following substituted therefor:

36.—(1) Where the whole or part of a municipality is annexed to an urban municipality on or after the 1st day of January, 1949, the grant for the year in which the annexation occurs shall be calculated,

(a) in the case of public or separate schools, under regulation 12; and

(b) in the case of secondary schools, under regulation 24.

(2) Where the whole or part of a municipality is annexed to an urban municipality on or after the 1st day of January, 1949, and at the date of annexation there were outstanding debentures for one or more school buildings in that municipality or part, as the case may be, the payments on the debentures, to the extent that they were eligible for grant for the board of the school-section, separate-school area, or high-school district in the area annexed in the year preceding annexation, shall, except in the year of annexation, form part of the recognized cost of the public-, separate-, or high-school board of the urban municipality and the grant thereon shall be calculated at the rate applicable to,

(a) the board of the school-section, separate-school area, or high-school district in the annexed area for the year preceding annexation;

(b) the board of the school-section, separate-school area, or high-school district of the urban municipality for the year preceding annexation; or

(c) the board of the school-section, separate-school area, or high-school district of the urban municipality for the current year,

whichever is the greatest.

37.—(1) Where on or after the 1st day of January, 1960, an urban municipality having a population in the year preceding annexation of 13,000 or more, annexes an area in which the combined average daily attendance of public-, separate-, and secondary-school pupils resident in that area exceeds 15 per cent of the combined average daily attendance of public-, separate-, and secondary-school pupils resident in the urban municipality, there shall be paid to each board of the urban municipality an annexation grant per pupil as set forth in subregulations 2, 3 and 4.

(2) The annexation grant per pupil shall be the amount by which the grant per pupil paid under these regulations to the board or boards of the urban municipality in the year of

annexation is exceeded by the grant per pupil paid in the same year in the annexed area, ascertained by dividing the grant paid in each case, exclusive of grants on debentures, on capital outlays from current funds, and for transportation, by the average daily attendance of resident pupils.

(3) In the second, third, fourth, and fifth years following the annexation, the annexation grant per pupil shall be paid on the excess of the average daily attendance of resident pupils of the board of the urban municipality subsequent to annexation over the average daily attendance of the resident pupils of the board of the urban municipality in the year preceding annexation.

(4) In the sixth year following the annexation, the annexation grant per pupil shall be reduced by 20 per cent, and in each year thereafter by an additional 20 per cent for each additional year.

W. J. DUNLOP,
Minister of Education.

TORONTO, October 19, 1959.

(3584)

45

THE HIGHWAY TRAFFIC ACT

O. Reg. 250/59.

Speed Limits—30, 35, 40 and 45
m.p.h.

Made—22nd October, 1959.

Filed—26th October, 1959.

**REGULATIONS MADE UNDER
THE HIGHWAY TRAFFIC ACT**

1.—(1) Item 10 of Schedule A of Ontario Regulations 209/56, as made by regulation 1 of Ontario Regulations 218/58, is revoked.

(2) The said Schedule A, as amended by Ontario Regulations 173/57, 231/57, 263/57, 46/58, 153/58, 218/58, 270/58, 289/58 and 232/59, is further amended by adding thereto the following items:

10. That part of the King's Highway known as No. 2 and 98 in the Township of Sandwich East in the County of Essex lying between a point situate 100 feet measured northerly from its intersection with a roadway known as St. Paul Street and a point situate 300 feet measured southerly from its intersection with a roadway known as E. C. Rowe Avenue.

23. That part of the King's Highway known as No. 7 in the Township of Pickering in the County of Ontario commencing at a point situate 600 feet measured westerly from its intersection with the westerly limits of a roadway known as Brock Road and extending easterly therealong for a distance of 1500 feet.

24. That part of the King's Highway known as No. 7 in the Township of Esquesing in the County of Halton lying between a point situate 80 feet measured easterly therealong from its intersection with the easterly limit of a roadway known as Adamson Street and the point at which it intersects the easterly limits of the said Township of Esquesing.

25. That part of the King's Highway known as No. 8 in the Township of North Grimsby in the County of Lincoln lying between a point situate 700 feet measured easterly from its intersection with the easterly limits of the Town of Grimsby and a point situate 600 feet measured easterly from its intersection with the boundary line between Lots 5 and 6 in Concession 2.
26. That part of the King's Highway known as No. 8 in the Township of Saltfleet in the County of Wentworth lying between the point at which it intersects the easterly limits of the Town of Stoney Creek and a point situate 600 feet measured easterly from its intersection with the westerly limit of a roadway known as Gray's Side Road.
27. That part of the King's Highway known as No. 8 in the County of Lincoln lying between the point at which it intersects the boundary line between Lots 1 and 2 in Concession 5 in the Township of Clinton and the point at which it intersects the boundary line between Lots 15 and 16 in Concession 5 in the Township of Louth.
28. That part of the King's Highway known as No. 8 in the Township of Grantham in the County of Lincoln lying between a point situate 800 feet measured westerly from its intersection with the westerly limits of a roadway known as Mercury Street and the point at which it intersects the westerly limits of the City of St. Catharines.
29. That part of the King's Highway known as No. 10 in the Township of Toronto in the County of Peel lying between the point at which it intersects the boundary line between Lots 1 and 2, Credit Indian Range 2, and a point situate 150 feet measured northerly from its intersection with a roadway known as Floradale Drive.
30. That part of the King's Highway known as No. 29 in the Township of Montague in the County of Lanark lying between the point at which it intersects the northerly limit of the Town of Smith's Falls and a point situate 2000 feet measured southerly from its intersection with the road allowance between Concessions 5 and 6.
31. That part of the King's Highway known as No. 70 in the Improvement District of Sioux Narrows in the District of Kenora lying between a point situate 400 feet measured southerly from its intersection with the boundary line between the Townships of McGeorge and Willingdon and a point situate 300 feet measured northerly from the centre line of the bridge over the body of water known as Sioux Narrows.
- 2.—(1) Item 33 of Schedule B of Ontario Regulations 209/56, as made by regulation 2 of Ontario Regulations 218/58, is revoked.
- (2) The said Schedule B, as amended by Ontario Regulations 45/57, 147/57, 173/57, 188/57, 202/57, 231/57, 262/57, 263/57, 46/58, 75/58, 99/58, 153/58, 189/58, 218/58, 270/58, 289/58 and 232/59, is further amended by adding thereto the following items:
33. That part of the King's Highway known as No. 2 and 98 in the Township of Sandwich East in the County of Essex lying between a point situate 300 feet measured southerly from its intersection with a roadway known as E. C. Rowe Avenue and a point situate 500 feet measured southerly from its intersection with the easterly limits of a roadway known as Howard Avenue.
-
74. That part of the King's Highway known as No. 2 in the Township of Charlottenburg in the County of Glengarry lying between the point at which it intersects the easterly limits of the City of Cornwall and the point at which it intersects the boundary line between Lots 7 and 8 in Front Concession 1.
75. That part of the King's Highway known as No. 2 in the Township of Lancaster in the County of Glengarry lying between a point situate 300 feet measured easterly from the centre of the bridge over the Raisin River and a point situate 1000 feet measured southerly from its intersection with the centre line of the King's Highway known as No. 34.
76. That part of the King's Highway known as No. 3A and No. 58 in the Township of Thorold in the County of Welland lying between a point situate 500 feet measured southerly from its intersection with the southerly limits of a roadway known as Quaker Road and a point situate 500 feet measured northerly from its intersection with the northerly limits of a roadway known as Abbey Road.
77. That part of the King's Highway known as No. 6 in the Township of East Flamborough in the County of Wentworth lying between a point situate 1200 feet measured southerly from its intersection with the King's Highway known as No. 5 and a point situate 1200 feet measured northerly from the said intersection.
78. That part of the King's Highway known as No. 7 in the Township of Markham in the County of York lying between a point situate 400 feet measured easterly from its intersection with the easterly limits of a roadway known as Ruggles Avenue and a point situate 650 feet measured easterly from its intersection with the easterly limits of a roadway known as Bayview Avenue.
79. That part of the King's Highway known as No. 7 in the Police Village of Unionville in the Township of Markham in the County of York lying between a point situate 1300 feet measured westerly from its intersection with the westerly limits of a roadway known as Main Street and a point situate 1600 feet measured easterly from the said intersection.
80. That part of the King's Highway known as No. 7 in the Township of Markham in the County of York and the Township of Pickering in the County of Ontario lying between a point situate 350 feet measured westerly from the easterly boundary of the said Township of Markham and a point situate 400 feet measured westerly from its intersection with the road allowance between Lots 32 and 33, Concession 6 in the said Township of Pickering.
81. That part of the King's Highway known as No. 7 in the Township of Pickering in the County of Ontario lying between a point situate 100 feet measured westerly from its intersection with the westerly limits of the road allowance between Lots 20 and 21 in Concession 6 and a point situate 600 feet measured westerly from its intersection with the westerly limits of a roadway known as Brock Road.

82. That part of the King's Highway known as No. 8 in the Township of North Grimsby in the County of Lincoln lying between a point situate 600 feet measured easterly from its intersection with the boundary line between Lots 5 and 6 in Concession 2 and a point situate 600 feet measured easterly from its intersection with the boundary line between Lots 2 and 3 in Concession 2.
83. That part of the King's Highway known as No. 8 in the Township of Clinton in the County of Lincoln lying between the point at which it intersects the boundary line between Concessions 4 and 5 and the point at which it intersects the boundary line between Lots 1 and 2 in Concession 5.
84. That part of the King's Highway known as No. 8 in the Township of Saltfleet in the County of Wentworth lying between a point situate 600 feet measured easterly from its intersection with the westerly limit of a roadway known as Gray's Side Road and the point at which it intersects the westerly limit of Lot 17 in Concession 3.
85. That part of the King's Highway known as No. 8 lying between a point situate 400 feet measured easterly from its intersection with a roadway known as the Lewis Side Road in the Township of Saltfleet in the County of Wentworth and a point situate 800 feet measured easterly from its intersection with the westerly boundary of the County of Lincoln, the said point being situate in the Township of North Grimsby in the said County of Lincoln.
86. That part of the King's Highway known as No. 10 in the Township of Toronto in the County of Peel lying between a point situate 150 feet measured northerly from its intersection with the Canadian Pacific Railway Subway and a point situate 450 feet measured northerly from its intersection with a roadway known as Elm Drive.
87. That part of the King's Highway known as No. 11 in the Township of Whitchurch in the County of York lying between a point situate 500 feet measured southerly from its intersection with the Canadian National Railway right-of-way and the point at which it intersects the boundary line between Lots 77 and 78 in Concession 1.
88. That part of the King's Highway known as No. 29 in the Township of Beckwith in the County of Lanark lying between a point situate 3600 feet measured northerly from its intersection with the road allowance between Concessions 9 and 10 and a point situate 1400 feet measured southerly from its intersection with the south limits of a roadway known as Nelson Street.
89. That part of the King's Highway known as No. 66 in the Township of Lebel in the District of Temiskaming lying between a point situate 500 feet measured westerly from its intersection with a roadway known as Main Street and a point situate 600 feet measured easterly from its intersection with a roadway known as Craig Street.
90. That part of the King's Highway known as No. 101 in the Township of Mountjoy in the District of Cochrane lying between a point situate 300 feet measured westerly from its intersection with the westerly limits of a roadway known as Clifford Street and a point situate 600 feet measured westerly from its intersection with the westerly limits of a roadway known as Shirley Street.
3. Schedule C of Ontario Regulations 209/56, as made by Ontario Regulations 173/57 and amended by Ontario Regulations 46/58, 153/58, 189/58, 218/58, 270/58, 289/58, and 232/59, is further amended by adding thereto the following items:
52. That part of the King's Highway known as No. 3A and No. 58 in the Township of Thorold in the County of Welland lying between a point situate 500 feet measured southerly from its intersection with the southerly limits of a roadway known as Quaker Road and the point at which it intersects the King's Highway known as No. 20.
53. That part of the King's Highway known as No. 7 in the Township of Markham in the County of York lying between a point situate 1250 feet measured easterly from its intersection with the easterly limits of a road allowance between Concessions 9 and 10 and a point situate 450 feet measured easterly from its intersection with the easterly limits of the Canadian Pacific Railway Crossing.
54. That part of the King's Highway known as No. 7 in the Township of Pickering in the County of Ontario lying between a point situate 900 feet measured easterly from its intersection with the westerly limits of a roadway known as Brock Road and the point at which it intersects the boundary line between Lots 16 and 17 in Concession 5.
55. That part of the King's Highway known as No. 8 in the County of Lincoln lying between a point situate 600 feet measured easterly from its intersection with the boundary line between Lots 2 and 3 in Concession 2 in the Township of North Grimsby and the point at which it intersects the westerly limits of the Village of Beamsville.
56. That part of the King's Highway known as No. 8 in the Township of Clinton in the County of Lincoln lying between the point at which it intersects the easterly limits of the Village of Beamsville and the point at which it intersects the boundary line between Concessions 4 and 5.
57. That part of the King's Highway known as No. 8 in the Township of Saltfleet in the County of Wentworth lying between the point at which it intersects the westerly limit of Lot 17 in Concession 3 and a point situate 400 feet measured easterly from its intersection with a roadway known as the Lewis Side Road.
58. That part of the King's Highway known as No. 8 in the Township of North Grimsby in the County of Lincoln lying between a point situate 800 feet measured easterly from its intersection with the boundary line between the Counties of Wentworth and Lincoln and the point at which it intersects the westerly limit of the Town of Grimsby.
59. That part of the King's Highway known as No. 8 in the County of Lincoln lying between the point at which it intersects the boundary line between Lots 15 and 16 in Concession 5 in the Township of Louth and a point situate 800 feet measured westerly from its intersection with the westerly limits of a roadway known as Mercury Street in the Township of Grantham.
60. That part of the King's Highway known as No. 10 in the Township of Toronto and Chinguacousy in the County of Peel lying between a point situate 1200 feet measured southerly from its intersection with the bound-

ary line between the said Townships of Toronto and Chinguacousy and the point at which it intersects the boundary line between Lots 2 and 3 in Concession 1, being the southerly limit of the Town of Brampton.

61. That part of the King's Highway known as No. 29 in the Township of Beckwith in the County of Lanark commencing at a point situate 1800 feet measured northerly from its intersection with the road allowance between Concessions 2 and 3 and extending southerly therealong for a distance of 2200 feet.
62. That part of the King's Highway known as Number 70 in the Improvement District of Sioux Narrows in the District of Kenora commencing at a point situate 400 feet measured southerly from its intersection with the boundary line between the Townships of McGeorge and Willingdon and extending southerly therealong for a distance of 1800 feet.
63. That part of the King's Highway known as No. 70 in the Improvement District of Sioux Narrows in the District of Kenora commencing at a point situate 300 feet measured northerly from the centre line of the bridge over the body of water known as Sioux Narrows and extending northerly therealong for a distance of 1200 feet.

4. Schedule D of Ontario Regulations 209/56, as made by Ontario Regulations 202/57 and amended by Ontario Regulations 46/58, 75/58, 99/58, 189/58, 218/58, 270/58, 289/58 and 91/59, is further amended by adding thereto the following items:

12. That part of the King's Highway known as No. 7 in the Township of Markham in the County of York lying between a point where it intersects the King's Highway known as No. 11 and a point situate 400 feet measured easterly from its intersection with the easterly limits of a roadway known as Ruggles Avenue.
13. That part of the King's Highway known as No. 7 in the Township of Esquesing in the County of Halton lying between a point at which it intersects the westerly limits of a roadway known as Draper Street and a point situate 80 feet measured easterly from its intersection with the easterly limits of a roadway known as Adamson Street.
14. That part of the King's Highway known as No. 10 in the Township of Toronto in the County of Peel lying between the point at which it intersects the northerly limits of the Village of Port Credit and the point at which it intersects the boundary line between Lots 1 and 2, Credit Indian Range 2.
15. That part of the King's Highway known as No. 101 in the Township of Mountjoy in the District of Cochrane lying between a point situate 25 feet measured westerly from the westerly extremity of the existing bridge structure over the Mattagami River and a point situate 300 feet measured westerly from its intersection with the westerly limits of a roadway known as Clifford Street.

(3585)

45

THE INDUSTRIAL STANDARDS ACT

O. Reg. 251/59.

Schedule for Bricklaying and Stonemasonry Industry—Windsor.
Made—22nd October, 1959.
Filed—27th October, 1959.

REGULATIONS MADE UPON THE RECOMMENDATION OF THE MINISTER UNDER THE INDUSTRIAL STANDARDS ACT

1. The Schedule appended hereto shall be in force during pleasure within the zone and be binding upon the employers and employees in the industry referred to in the Schedule.

2. Ontario Regulations 59/58 are revoked.

3. These regulations come into force on the tenth day after the publication thereof in THE ONTARIO GAZETTE under *The Regulations Act*.

SCHEDULE FOR THE BRICKLAYING AND STONEMASONRY INDUSTRY IN THE WINDSOR ZONE

INTERPRETATION

1. In this Schedule "holiday" means,

- (a) Saturday;
- (b) Sunday;
- (c) New Year's Day;
- (d) Good Friday;
- (e) Victoria Day;
- (f) Dominion Day;
- (g) Windsor Civic Holiday;
- (h) Labour Day;
- (i) Thanksgiving Day;
- (j) Christmas Day; and
- (k) the 26th day of December.

HOURS OF WORK

2. The regular working periods for the industry are,

- (a) a regular working-week consisting of not more than forty hours of work performed during the regular working-days; and
- (b) a regular working-day consisting of not more than eight hours of work performed on Monday, Tuesday, Wednesday, Thursday, or Friday, between 8 a.m. and 4.30 p.m.

3.—(1) Night work is work performed by an employee other than,

- (a) on a holiday; or
- (b) during a regular working-day,

and consisting of not more than eight hours of work in a 24-hour period.

(2) Where work cannot be performed during a regular working-day it may be performed by night work.

MINIMUM RATES OF WAGES

4. The minimum rate of wages for work performed during a regular working-day and for night work shall be,

- (a) to and including the 31st day of March, 1960, \$2.78 an hour; and
- (b) on and after the 1st day of April, 1960, \$2.88 an hour.

SHIFT WORK

5.—(1) Where work is performed in two or more regular shifts, and if an employee works not more than eight hours in a 24-hour period, the employee shall be deemed to be employed during a regular working-day for the purposes of this Schedule.

(2) One of the shifts that begin in a 24-hour period shall be a day shift and the rest shall be night shifts.

(3) An employee who works on a night shift shall be entitled, as a minimum, to wages for eight hours for work of seven hours.

OVERTIME WORK

6. Overtime work is work,

- (a) that is not night work and is not performed during a regular working-day; or
- (b) that is performed on a holiday.

7.—(1) No overtime work shall be performed in the industry without a permit from the advisory committee.

(2) The advisory committee is authorized to issue the permits subject to the terms and conditions of this Schedule.

8. No permit for overtime work shall be issued to any person other than an employer.

RATES OF WAGES FOR OVERTIME WORK

9. The rate of wages for overtime work shall be,

- (a) to and including the 31st day of March, 1960, \$5.56 an hour; and
- (b) on and after the 1st day of April, 1960, \$5.76 an hour.

ADVISORY COMMITTEE

10. The advisory committee is authorized to fix a minimum rate of wages lower than the rate fixed by this Schedule for an individual who is handicapped.

(3597)

45

THE INDUSTRIAL STANDARDS ACT

O. Reg. 252/59.

Schedule for Barbering Industry—
Brantford
Made—29th September, 1959.
Approved—22nd October, 1959.
Filed—27th October, 1959.

ORDER MADE BY THE BOARD UNDER
THE INDUSTRIAL STANDARDS ACT

1.—(1) Clause *c* of section 3 of the Schedule to Ontario Regulations 134/57 is revoked and the following substituted therefor:

(c) for more than 8½ hours a day; or

(2) Sub-clause *i* of clause *d* of the said section 3 is revoked and the following substituted therefor:

(i) before 8.30 a.m. or after 6 p.m. on Monday, Tuesday, Thursday, or Friday, or

2. Section 4 of the Schedule to Ontario Regulations 134/57 is revoked and the following substituted therefor:

4. Notwithstanding section 3, during a week in which,

- (a) New Year's Day;
- (b) Good Friday; or
- (c) Christmas Day,

falls on a day other than a Sunday, 8½ hours of work may be performed on each day of the week which is not a holiday between 8.30 a.m. and 6 p.m. on Monday, Tuesday, Wednesday, Thursday, or Friday, and between 8 a.m. and 6 p.m. on Saturday.

3. Clauses *a* to *f* of subsection 1 of section 6 of the Schedule to Ontario Regulations 134/57 are revoked and the following substituted therefor:

(a) \$21 a week for 20½ hours of work to be performed,

(i) three hours a day on Monday, Tuesday, Thursday, and Friday, and

(ii) 8½ hours a day on Saturday;

(b) \$18 a week for 17½ hours of work to be performed,

(i) three hours a day on any three days of Monday, Tuesday, Thursday, or Friday, and

(ii) 8½ hours a day on Saturday or the day before a holiday;

(c) \$15 a week for 14½ hours of work to be performed,

(i) three hours a day on any two days of Monday, Tuesday, Thursday, or Friday, and

(ii) 8½ hours a day on Saturday or the day before a holiday;

(d) \$12 a week for 11½ hours of work to be performed,

(i) three hours a day on Monday, Tuesday, Thursday, or Friday, and

(ii) 8½ hours a day on Saturday or the day before a holiday;

(e) \$9 for 8½ hours of work to be performed on,

(i) Saturday, or

(ii) the day before a holiday; and

(f) \$8 for 8½ hours of work to be performed on a day other than,

(i) Saturday, or

(ii) the day before a holiday.

4. These regulations come into force on the tenth day after the publication thereof in THE ONTARIO GAZETTE under *The Regulations Act*.

We concur
Advisory Committee for the
Barbering Industry Industry and Labour
in the Brantford Zone Board

A. L. JONES, E. BILLINGTON,
D. L. HUNTLEY, *Chairman.*
JOHN J. LOPETER, E. G. GIBB, *Member.*
T. A. POTTS, J. F. NUTLAND, *Member.*
M. LEVITT,

(Seal)

Dated at Toronto, the 29th day of September, 1959.

(3598) 45

THE PROVINCIAL PARKS ACT, 1958

O. Reg. 253/59.

Designation of Parks.
Made—29th October, 1959.
Filed—30th October, 1959.

REGULATIONS MADE UNDER THE PROVINCIAL PARKS ACT, 1958

1. Appendix B to Ontario Regulations 144/57 is amended by adding thereto the following Schedule:

SCHEDULE 34

DARLINGTON PROVINCIAL PARK

In the Township of Darlington in the County of Durham and composed of,

- (a) the parts of lots 32, 33, and 34 and the west half of Lot 31 in the Broken Front Concession lying south of the southerly limit, as defined by the fence existing in February, 1956, of the right-of-way of the Canadian National Railways;
- (b) Lot 35 in the Broken Front Concession; and
- (c) the part of Lot 35 in Concession I lying south of the southerly limit, as defined by the fence existing in February, 1956, of the right-of-way of the Canadian National Railways.

(3613)

45

Publications Under The Regulations Act

November 14th, 1959

THE HIGHWAY TRAFFIC ACT

O. Reg. 254/59.
Speed Limits.
Made—29th October, 1959.
Filed—2nd November, 1959.

REGULATIONS MADE UNDER
THE HIGHWAY TRAFFIC ACT

1. Schedule B of Ontario Regulations 209/56, as amended by Ontario Regulations 45/57, 147/57, 173/57, 188/57, 202/57, 231/57, 262/57, 263/57, 46/58, 75/58, 99/58, 153/58, 189/58, 218/58, 270/58, 289/58, 232/59 and 250/59, is further amended by adding thereto the following items:

- 91. That part of the King's Highway known as No. 4 in the Township of London in the County of Middlesex lying between a point situate 1000 feet measured southerly from its intersection with the southerly limits of the road allowance between Concessions 6 and 7 and a point situate 2000 feet measured northerly from its intersection with the northerly limits of the said road allowance.
- 92. That part of the King's Highway known as No. 4 in the Township of Tuckersmith in the County of Huron lying between a point situate 1000 feet measured southerly from its intersection with the southerly limits of a roadway known as County Road No. 10 and a point situate 1000 feet measured northerly from its intersection with the northerly limits of the said County Road No. 10.

(3614)

46

THE POLICE ACT

O. Reg. 255/59.
Division of Responsibility for Policing.
Made—29th October, 1959.
Filed—2nd November, 1959.

REGULATIONS MADE UNDER
THE POLICE ACT

1. Schedule 1 of Regulations 320 of Consolidated Regulations of Ontario, 1950 is amended by adding thereto the following items:

- | | | |
|-----|----------|-----------|
| 47a | RODNEY | the whole |
| 48a | STIRLING | the whole |

(3615)

46

THE PUBLIC SERVICE ACT

O. Reg. 256/59.
Public Service Grievance Board.
Made—22nd October, 1959.
Filed—3rd November, 1959.

REGULATIONS MADE UNDER
THE PUBLIC SERVICE ACT

1. In these regulations,

- (a) "Board" means the Public Service Grievance Board;
- (b) "deputy minister" includes the administrative head of any board or commission of the government of Ontario whose duties are not supervised by a deputy minister;
- (c) "employee association" means a duly constituted association of public servants which has for one of its purposes the representation of public servants in matters relating to employment and to which the majority of the public servants belong;
- (d) "employee representative" means a person who is the nominee of a public servant or of an employee association selected by the public servant nominated to act on his behalf in respect of a grievance;
- (e) "grievance" means any complaint made by a public servant in respect of working conditions or terms of employment in the department, board or commission in which he is employed;
- (f) "public servant" means a person employed continuously by a department, board or commission of the government of Ontario for a period of at least six months.

2. A board is established to be known as the Public Service Grievance Board, composed of not less than three members appointed by the Lieutenant-Governor in Council, one of whom shall be designated as Chairman.

3. A public servant may present a grievance under these regulations personally or may be represented or assisted by an employee representative.

4.—(1) Any public servant with a grievance may present it to his supervisor within fourteen days of his becoming aware of the grievance, and the public servant and his supervisor shall endeavour to resolve the grievance by informal discussion.

(2) If the grievance is not resolved under sub-regulation 1, the public servant may present the grievance in writing to the supervisor within fourteen days of the date of the informal discussion and the supervisor shall give the public servant his decision in writing within seven days of the presentation.

5.(1) If the public servant is not satisfied with the decision of his supervisor, or if he does not receive the decision within the specified time limit, he may present his grievance in writing within seven days,

- (a) of the date he received the decision; or
- (b) of the date on which the time limit expired,

as the case may be, to a person or persons, other than the supervisor, designated by his deputy minister for the purpose.

(2) The person or persons designated by the deputy minister under subregulation 1 shall give the public servant his or their decision in writing within seven days of the presentation.

6.—(1) If the public servant is not satisfied with the decision of the person or persons designated by the deputy minister or if he does not receive a written decision in respect of the grievance from such person or persons within the specified time limit, he may present his grievance in writing to the deputy minister within seven days,

(a) of the date he received the decision; or

(b) of the date on which the time limit expired,

as the case may be.

(2) The deputy minister shall give the public servant his decision in writing within fourteen days of the presentation.

7.—(1) If the public servant is not satisfied with the decision of the deputy minister in a grievance relating to classification or concerning a promotion classification, or if he does not receive notice of such decision within the specified time limit, he may apply in writing to the Civil Service Commission within seven days,

(a) of the date he received the decision; or

(b) of the date the time limit expired,

as the case may be, for a hearing of the grievance.

(2) If the public servant is not satisfied with the decision of the deputy minister in a grievance other than one to which subregulation 1 applies or if he does not receive notice of such decision within the specified time limit, he may apply in writing to the Board within seven days,

(a) of the date he received the decision; or

(b) of the date the time limit expired,

as the case may be, for a hearing of the grievance.

8. Where an application under regulation 7 is made to the Board or the Commission for the hearing of a grievance, the Board or the Commission, as the case may be, shall hold a hearing within one month of the date of the application and, at least fourteen days before the hearing, shall notify the public servant, the employee association and the deputy minister concerned of the date, time and place of hearing.

9. The decision of the Board or the Commission in respect of a grievance shall be communicated in writing personally or by registered mail to the public servant, the employee association and the minister and deputy minister of the department, board or commission concerned.

10. Where, at a hearing of a grievance before the Board, the interpretation of any legislation, regulation or rule relevant to the grievance is disputed, the Board may request the Attorney-General for a written opinion.

11. The determination of a grievance by the Board or by the Commission is final.

12. Upon any hearing under these regulations, the Board has all the powers that may be conferred upon a commissioner under *The Public Inquiries Act*.

13. The Board or the Commission may, of its own motion,

(a) abridge the procedure set out in these regulations and hear the grievance at any time under regulation 8; or

(b) extend the time limits specified in these regulations,

in respect of a grievance for which application for a hearing may be made to the Board or the Commission under regulation 7.

(3627)

46

THE HIGHWAY IMPROVEMENT ACT

O. Reg. 257/59.

Controlled Access Highways—
Windsor to Quebec Boundary.
Made—29th October, 1959.
Filed—4th November, 1959.

REGULATIONS MADE UNDER THE HIGHWAY IMPROVEMENT ACT, 1957

1. Schedule 20A of Ontario Regulations 226/55, as made by regulation 2 of Ontario Regulations 126/58, is revoked.

(3636)

46

THE HIGHWAY IMPROVEMENT ACT, 1957

O. Reg. 258/59.

Controlled Access Highways—
Divisions Southern Ontario.
Made—29th October, 1959.
Filed—4th November, 1959.

REGULATIONS MADE UNDER THE HIGHWAY IMPROVEMENT ACT, 1957

1. Ontario Regulations 52/58, as amended by Ontario Regulations 98/58, 142/58, 172/58, 216/58, 230/58, 260/58, 3/59, 35/59, 82/59, 204/59 and 205/59, are further amended by adding thereto the following Schedules:

GAMEBRIDGE DIVERSION

SCHEDULE 28

In the Township of Thorah in the County of Ontario and shown outlined in red and illustrated on Department of Highways plan P-1605-14, registered in the Registry Office for the registry division of the County of Ontario as number 332 Highways.

SCHEDULE 29

In the Township of Mara in the County of Ontario and shown outlined in red and illustrated on Department of Highways plan P-1893-26, registered in the Registry Office for the registry division of the County of Ontario as number 333 Highways.

(3637)

46

THE GAME AND FISHERIES ACT

O. Reg. 259/59.

Waters Set Apart—

McEwen Bay Fish Sanctuary.

Made—5th November, 1959.

Filed—6th November, 1959.

REGULATIONS MADE UNDER
THE GAME AND FISHERIES ACT

1. Ontario Regulations 19/57 are amended by adding thereto the following Schedule:

SCHEDULE 29A

MCEWEN BAY FISH SANCTUARY

All of the waters of McEwen Bay, formerly known as Mud Lake, and the connecting waterways and bays between McEwen Bay and Mississippi Lake lying within the boundaries of lots 20, 21 and 22 in Concession IX and lots 20 and 21 in Concession X in the Township of Drummond in the County of Lanark and lying within the boundaries of the Mud Lake Bird Sanctuary.

(3646)

46

THE ONTARIO FUEL BOARD ACT, 1954

O. Reg. 260/59.

General.

Made—26th October, 1959.

Approved—5th November, 1959.

Filed—9th November, 1959.

REGULATIONS MADE BY THE BOARD UNDER
THE ONTARIO FUEL BOARD ACT, 1954

1. Subregulation 1 of regulation 10 of Ontario Regulations 199/54 is amended by inserting after "to" in the first line "regulation 10a and to".

2. Ontario Regulations 199/54 are amended by adding thereto the following regulation:

10a.—(1) This regulation applies to the area described in Schedule 1 and more particularly illustrated and outlined in red on a plan filed in the office of the Registrar of Regulations at Toronto as No. 269.

(2) In this regulation,

(a) "owner" means a person who has the right to drill or bore for and produce oil or gas and to appropriate such oil or gas as he produces to himself or to others;

(b) "spacing units" means the areas enclosed,

(i) by lines parallel to a base line running parallel to the line between lots 76 and 77 in the Front Concession of the Township of Colchester South and running 500 feet east of the centre of the bore of the well known as Imperial-Harvest-Submarine Colchester South No. 76-1, located as described in Schedule 2, and

(ii) by lines parallel to a base line running at right angles to the base line described in sub-clause i and running 500 feet south of the centre of the bore of the well referred to in sub-clause i,

the said parallel lines being 1,000 feet apart, as shown on plan No. 269.

(3) Subject to section 14 of the Act, no person shall,

(a) bore or drill a well within 150 feet of the nearest limit of any highway or road allowance;

(b) bore or drill a well on a spacing unit unless he is the owner thereof;

(c) bore or drill more than one well on each spacing unit;

(d) bore or drill a well on a spacing unit except on the part of the spacing unit that is enclosed by boundaries each of which has a side dimension of 330 feet and is the same distance from and parallel to the immediately opposite boundary of the spacing unit.

ONTARIO FUEL BOARD:

A. R. CROZIER

J. J. WINGFELDER

L. R. MAC TAVISH

Toronto, October 26th, 1959.

SCHEDULE 1

In the Township of Colchester South in the County of Essex and being the area lying within a line described as follows:

Commencing at the point where the westerly limit of lot 95 in the Front Concession of the Township of Colchester South intersects the northerly shore of Lake Erie; thence northerly along the said westerly limit of lot 95 to the southerly limit of that part of the King's Highway known as No. 18; thence easterly along the southerly limit of the said King's Highway No. 18 to its intersection with the westerly limit of the road allowance between lots 15 and 16 in the Gore; thence southerly along the westerly limit of the said road allowance and along the line between lots 56 and 57 in the Front Concession to the intersection of the last-mentioned line with the northerly shore of Lake Erie; thence generally westerly along a line situated off the shore of Lake Erie and constituting the outermost boundary of each spacing unit that touches the said shore of Lake Erie, to the place of beginning.

SCHEDULE 2

Imperial-Harvest-Submarine Colchester South Well No. 76-1.

In lot 76 in the Front Concession being 2,000 feet north of the northerly limit of that part of the King's Highway known as No. 18A and 300 feet east of the westerly boundary of the said lot 76.

(3662)

46

THE INDUSTRIAL STANDARDS ACT

O. Reg. 261/59.

Schedule for Plastering Industry—
Ottawa.

Made—5th November, 1959.

Filed—10th November, 1959.

REGULATIONS MADE UPON THE
RECOMMENDATION OF THE MINISTER
UNDER
THE INDUSTRIAL STANDARDS ACT

1. The Schedule appended hereto is in force during pleasure within the zone and is binding upon the employers and employees in the industry referred to in the Schedule.

2. Ontario Regulations 166/56 are revoked.

3. These regulations come into force on the tenth day after the publication thereof in THE ONTARIO GAZETTE under *The Regulations Act*.

SCHEDULE FOR THE PLASTERING INDUSTRY
IN THE OTTAWA ZONE

INTERPRETATION

1. In this Schedule "holiday" means,

- (a) Saturday;
- (b) Sunday;
- (c) New Year's Day;
- (d) Good Friday;
- (e) Victoria Day;
- (f) Dominion Day;
- (g) Labour Day;
- (h) Thanksgiving Day; and
- (i) Christmas Day.

HOURS OF WORK

2. The regular working periods for the industry are,

- (a) a regular working-week consisting of not more than forty hours of work performed during the regular working-days; and
- (b) a regular working-day consisting of not more than eight hours of work performed on Monday, Tuesday, Wednesday, Thursday, or Friday, between 8 a.m. and 4.30 p.m. where one-half hour is given for noon recess.

3.(1) Night work is work performed by an employee other than,

- (a) on a holiday; or
- (b) during a regular working-day,

and consisting of not more than eight hours of work in a period of twenty-four hours.

(2) Where work cannot be performed during a regular working-day it may be performed by night work.

MINIMUM RATES OF WAGES

4. The minimum rate of wages for work performed during a regular working-day and for night work shall be,

- (a) to and including the 30th day of April, 1960, \$2.25 an hour;
- (b) from and including the 1st day of May, 1960, to and including the 30th day of April, 1961, \$2.35 an hour; and
- (c) on and after the 1st day of May, 1961, \$2.50 an hour.

SHIFT WORK

5.—(1) Where the work is performed in two or more shifts, an employee shall be deemed to be employed during a regular working-day where,

- (a) the shifts of not more than eight hours each are operated between 1 a.m. on Monday and 8 a.m. on Saturday of the same week; and
- (b) no employee, other than a foreman, works on more than one shift in any period of twenty-four hours

(2) One of the shifts that begin in a period of twenty-four hours is a day shift and the rest are night shifts.

(3) An employee who works on a night shift is entitled, as a minimum, to wages for eight hours for work of seven hours.

OVERTIME WORK

6. Overtime work is work,

- (a) that is not performed during a regular working-day; or
- (b) that is performed on a holiday.

7.—(1) No overtime work shall be performed in the industry without a permit from the advisory committee.

(2) The advisory committee is authorized to issue the permits subject to the terms and conditions of this Schedule.

8.—(1) No permit for overtime work shall be issued to any person other than an employer.

(2) No permit shall be issued by the advisory committee for overtime work on a holiday except,

- (a) in cases of extreme necessity where life or property is jeopardized; or
- (b) where the work is necessary to prevent the loss of employment to persons who are regularly employed in the buildings being altered or repaired.

RATES OF WAGES FOR OVERTIME WORK

9. The rate of wages for overtime work shall be,

- (a) for overtime work performed up to 10 p.m. on a regular working-day,
 - (i) to and including the 30th day of April, 1960, \$3.37½ an hour,
 - (ii) from and including the 1st day of May, 1960, to and including the 30th day of April, 1961, \$3.52½ an hour, and
 - (iii) on and after the 1st day of May, 1961, \$3.75 an hour; and
- (b) for all other overtime work,
 - (i) to and including the 30th day of April, 1960, \$4.50 an hour,

- (ii) from and including the 1st day of May, 1960, to and including the 30th day of April, 1961, \$4.70 an hour; and
- (iii) on and after the 1st day of May, 1961. \$5 an hour.

ADVISORY COMMITTEE

10. The advisory committee is authorized to fix a minimum rate of wages lower than the rate fixed by this Schedule for an individual who is handicapped.

(3663)

46

THE ASSESSMENT ACT

O. Reg. 262/59.

Payments to Mining Municipalities.
Made—10th November, 1959.
Filed—10th November, 1959.

REGULATIONS MADE BY THE MINISTER
UNDER
THE ASSESSMENT ACT

1. Subclause iii of clause *h* of regulation 1 of Ontario Regulations 102/58 is revoked and the following substituted therefor:

- (iii) Mines profits as calculated under section 4 of *The Mining Tax Act* and set out by the mine assessor in the notice or notices of assessment referred to in section 12 of *The Mining Tax Act* in respect of any or all mines or mineral works located in the year of payment in the area comprising the municipality in that year, the amount of such mines profits to be the greater of those

calculated with respect to the year 1956 or those calculated with respect to the year two years preceding the year of payment, but in this calculation the mine profits earned in the year 1956 by a mine or mineral works that was closed down on or after the first day of January 1957 shall in each of the following five years be the amount calculated as follows:

- (a) in the first year, 100 per cent,
- (b) in the second year, 80 per cent,
- (c) in the third year, 60 per cent,
- (d) in the fourth year, 40 per cent,
- (e) in the fifth year, 20 per cent,

of the mine profits of such mine earned in the year 1956 and none of the mine profits of such mine earned in the year 1956 shall thereafter be included.

2. Ontario Regulations 102/58 are further amended by adding thereto the following regulation:

- 1a. For the purpose of subclause iii of clause *h* of regulation 1, the date of the closing of any mine or mineral works is that certified by the mine assessor under *The Mining Tax Act*.

3. These regulations come into force on the 1st day of January, 1960.

W. K. WARRENDER,
Minister of Municipal Affairs.

Dated at Toronto, this 10th day of November, 1959.

(3664)

46

Publications Under The Regulations Act

November 28th, 1959

THE DENTISTRY ACT

O. Reg. 263/59.
 Registration Fee.
 Made—22nd May, 1959.
 Approved—12th November, 1959.
 Filed—19th November, 1959.

BY-LAWS PASSED BY THE BOARD UNDER THE DENTISTRY ACT

REGISTRATION FEES

1. Under subsection 1 of section 22 of the Act, the annual registration fee is \$75.
2. This by-law applies to the registration fee payable on or before the 1st day of January, 1960, and in each year thereafter.
3. Ontario Regulations 138/55 are revoked.

THE BOARD OF DIRECTORS OF THE ROYAL COLLEGE OF DENTAL SURGEONS OF ONTARIO:

M. V. J. KEENAN, *President.*

(Seal)

WESLEY J. DUNN, *Secretary.*

May 22, 1959.

(3659)

48

THE GAME AND FISHERIES ACT

O. Reg. 264/59.
 Pheasant—Licences to Propagate or Sell.
 Made—19th November, 1959.
 Filed—20th November, 1959.

REGULATIONS MADE UNDER THE GAME AND FISHERIES ACT

1. Regulation 3a of Ontario Regulations 53/56, as made by regulation 2 of Ontario Regulations 116/59, is revoked and the following substituted therefor:

3a. Regulations 2 and 3 do not apply to a pheasant that is,

- (a) less than seven weeks of age;
- (b) sold to the holder of a licence in Form 1 of Ontario Regulations 53/56 or in Form 1 of Ontario Regulations 163/59; or
- (c) sold for release for hunting purposes.

(3690)

48

THE MILK INDUSTRY ACT, 1957

O. Reg. 265/59.
 Fluid Milk—General.
 Made—10th November, 1959.
 Approved—19th November, 1959.
 Filed—23rd November, 1959.

REGULATIONS MADE BY THE BOARD UNDER THE MILK INDUSTRY ACT, 1957

1. Schedule 6 to Ontario Regulations 276/58 is amended by adding thereto the following item:

3	Town of Dryden	the whole
---	----------------	-----------

THE MILK INDUSTRY BOARD OF ONTARIO:

A. B. CURREY, *Chairman.*

A. P. CLARK, *Secretary.*

Dated at Toronto, this 10th day of November, 1959.

(3691)

48

THE CHARITABLE INSTITUTIONS ACT, 1956

O. Reg. 266/59.
 General.
 Made—19th November, 1959.
 Filed—23rd November, 1959.

REGULATIONS MADE UNDER THE CHARITABLE INSTITUTIONS ACT, 1956

1. Regulation 2 of Ontario Regulations 31/57, as amended by regulation 1 of Ontario Regulations 87/57 and regulation 1 of Ontario Regulations 199/58, is further amended by adding thereto the following sub-regulation:

(6) The hostels listed in Schedule 6 are approved as charitable institutions under the Act.

2. Regulation 3 of Ontario Regulations 31/57 is revoked and the following substituted therefor:

3.—(1) Subject to subregulation 2, this Part applies to all organizations and institutions.

(2) Except for regulations 11 and 19, this Part does not apply to the hostels listed in Schedule 6 and does not apply to the organizations in respect of those hostels.

3. Ontario Regulations 31/57 are amended by adding thereto the following Part:

PART III

22a. This Part applies to the hostels listed in Schedule 6.

PAYMENTS UNDER SUBSECTION 2a OF SECTION 7 OF THE ACT

22b.—(1) An application for payment under subsection 2a of section 7 of the Act,

- (a) in respect of a completed building or addition; or
- (b) in respect of a building or addition during the construction thereof,

shall be made in triplicate in Form 8.

- (2) A payment may be made in respect of a building or addition during the construction thereof, amounting to,

- (a) \$750 per bed of the total bed capacity; or
- (b) 15 per cent of the estimated cost of completion,

of the proposed building or addition, whichever is the lesser, where,

- (c) the building or addition is at least 50 per cent completed at the time of the application therefor; and
- (d) the application is accompanied by the certificate of an architect who is a member in good standing of the Ontario Association of Architects, or a professional engineer who is a member in good standing of the Ontario Association of Professional Engineers, certifying that the proposed building or addition is at least 50 per cent completed.

- (3) An application for payment in respect of a completed building or addition shall be accompanied by,

- (a) the certificate of an auditor certifying that,
 - (i) all accounts have been paid,
 - (ii) all refundable sales tax has been refunded, and
 - (iii) an amount equal to at least 20 per cent of the cost of the new building or addition has been paid to the organization by the council of the municipality in which the new building or addition is situated; and
- (b) the certificate of an architect who is a member in good standing of the Ontario Association of Architects, or a professional engineer who is a member in good standing of the Ontario Association of Professional Engineers, certifying that the building or addition is completed in accordance with the approved plans and ready for occupancy.

PAYMENTS UNDER SUBSECTION 2a OF SECTION 8 OF THE ACT

22c.—(1) An application for payment under subsection 2a of section 8 of the Act shall be made in triplicate in Form 9.

- (2) The application shall be accompanied by the certificate of an auditor certifying,
- (a) the actual cost of the building to the organization; and
 - (b) that an amount equal to at least 20 per cent of the cost of the building has been paid to the organization by the council of the municipality in which the building is situated.

4. Schedule 1 as amended by regulation 2 of Ontario Regulations 87/57, regulation 1 of Ontario Regulations 286/57, regulation 1 of Ontario Regulations 119/58 and regulation 8 of Ontario Regulations 199/58, Schedule 2 as amended by regulation 2 of Ontario Regulations 286/57 and regulation 2 of Ontario Regulations 119/58, Schedule 3, Schedule 4 as amended by regulation 3 of Ontario Regulations 63/57 and regulation 1 of Ontario Regulations 256/58, and Schedule 5 as amended by regulation 3 of Ontario Regulations 286/57, of Ontario Regulations 31/57, are revoked and the following substituted therefor:

SCHEDULE 1

1. Aged Women's Home Board
2. Anson House Board
3. Bethel Home Incorporated
4. Big Sister Association, Toronto and York
5. Bronson Home Board
6. The Canadian National Institute for the Blind
7. The Carmelite Sisters of Canada
8. Catholic Children's Aid Society of Metropolitan Toronto
9. Children's Aid and Infants' Homes of Metropolitan Toronto
10. Children's Aid Society of Essex County
11. Diocesan Council of Social Services of the Church of England in Canada
12. Earls court Children's Home Board
13. Elliott Home Board
14. The Evangelical United Brethren Church
15. Fairhaven House Incorporated
16. Grand Lodge of Ontario, Independent Order of Oddfellows
17. Grand Orange Lodges of Ontario East and West
18. The Grey Nuns of the Cross
19. The Grey Sisters of the Immaculate Conception
20. The Haven Board
21. The Homestead Board
22. Humewood House Association
23. The Jewish Home for the Aged Board
24. The Julia Greenshields Memorial Home Board
25. The Kitchener-Waterloo Orphanage Society
26. The Ladies Orange Benevolent Association of Ontario East and West
27. Laughlen Lodge Board
28. The Loyal True Blue Association
29. Lynwood Hall Children's Centre Board
30. Masaryk Memorial Hall Incorporated
31. May Court Club of Ottawa

32. May Court Club, Windsor
33. The Mennonite Central Committee
34. The Mennonite Conference of Ontario
35. The Nipponia Home Board
36. The Order of the Eastern Star, Ontario
37. The Order of the Grey Nuns of the Cross, Sudbury
38. Order of the School Sisters of Notre Dame
39. The Order of the Sisters of the Good Shepherd
40. The Order of the Sisters of Misericordia
41. The Order of the Sisters of St. Joseph
42. Orphans' Home and Widows' Friend Society
43. Ottawa Jewish Home for the Aged Board
44. The Pentecostal Benevolent Association of Ontario
45. The Presbyterian Church in Canada
46. Protestant Children's Village Board
47. The Protestant Home for the Aged Board
48. Protestant Orphans Home Board
49. Religious Hospitaliers of St. Joseph
50. Roman Catholic Diocesan Council of London
51. St. Faith's Lodge, Incorporated
52. St. Mary's Home Board
53. The Salvation Army
54. Sisters of Providence of St. Vincent de Paul
55. Sisters of St. John the Divine
56. Sisters of St. Joseph of the Diocese of London in Ontario
57. Sisters of St. Joseph of the Diocese of North Bay
58. Sisters of St. Joseph of the Diocese of Peterborough in Ontario
59. The Sisters of St. Joseph of the Diocese of Sault Ste. Marie
60. The Sisters of St. Joseph of the Diocese of Toronto in Upper Canada
61. The Toronto Aged Men's and Women's Homes Board
62. Thomas Williams Home Board
63. The United Church of Canada in Ontario
64. The United Mennonite Home for the Aged Board
65. The Widows' Home of Brantford Board
66. Women's Auxiliary of the Church of England Diocesan Board, Toronto
67. Women's Christian Association of London
68. The Working Boys' Home Board of Management

SCHEDULE 2

1. Ailsa Craig Boys' Farm, Ailsa Craig
2. Carmelite Orphanage, 108 Harrison Street, Toronto
3. Cedarvale School for Girls, Georgetown
4. Earls court Children's Home, 46 St. Clair Gardens, Toronto
5. Fontbonne Hall, 534 Queen's Avenue, London
6. The Haven, 228 St. George Street, Toronto
7. Heathfield, Box 215, Princess Street, Kingston
8. Loyal True Blue and Orange Home, Richmond Hill
9. Lynwood Hall Children's Centre, 179 George Street, Hamilton
10. Maryvale Vocational School, 940 Prince Road, Windsor
11. May Court Club, 263 Bridge Avenue, Windsor
12. Moberly House, Isabella and Huntley Streets, Toronto
13. Mount St. Joseph, 354 King Street West, Hamilton
14. Neil McNeil Infants' Home, 9 Wellesley Place, Toronto
15. Notre Dame of St. Agatha, St. Agatha
16. Protestant Children's Village, 983 Carling Avenue, Ottawa
17. Protestant Orphans' Home, Richmond and Cheap-side Streets, London
18. Sacred Heart Children's Village, 3275 St. Clair Avenue East, Toronto
19. St. Joseph's Boarding School, 235 Franklin Street, Fort William
20. Mount St. Joseph Children's Home, 71 Rideau Terrace, Ottawa
21. St. Patrick's Orphanage, 279 Gloucester Street, Ottawa
22. Salvation Army Children's Home, 1132 Broadview Avenue, Toronto
23. The Salvation Army Children's Village, 1340 Dundas Street, London
24. Sunnyside Children's Centre, Union Street West, Kingston
25. Warrendale, 319 Millard Avenue, Newmarket
26. Willow Hall, 22 Willow Street, Waterloo
27. The Working Boys' Home, 2 Montcrest Boulevard, Toronto
28. Youville Home, 38 Xavier Street, Sudbury

SCHEDULE 3

1. Armagh, 927 Meadow Wood Road, Clarkson
2. Bethel Home, 664 Kennedy Road, Scarborough
3. Bethesda Home, 54 Riverview Ave, London
4. Faith Haven, 461 Crawford Street, Windsor

5. Grace Haven, 245 James Street South, Hamilton
6. Humewood House, 40 Humewood Drive, Toronto
7. Mercy Shelter, 140 Park Avenue East, Chatham
8. Rosalie Hall, 3000 Lawrence Avenue East, Toronto
9. St. Mary's Home, 383 Daly Avenue, Ottawa
10. The Salvation Army Girls' Home, 450 Pape Avenue, Toronto
11. The Salvation Army Girls' Home, 1140 Wellington Street, Ottawa
12. Victor Home, 1102 Broadview Avenue, Toronto

SCHEDULE 4

1. Aged Men's Home—Tweedsmuir House, 51 Belmont Street, Toronto
2. Aged Women's Home—Belmont House, 55 Belmont Street, Toronto
3. Aged Women's Home—Ewart House, 45 Belmont Street, Toronto
4. Aged Women's Home, Sanatorium Road, Hamilton
5. Alexander Hall, 230 Strabane Avenue, Windsor
6. Anson House, 36 Anson Street, Peterborough
7. Bronson Home, 81 Bronson Avenue, Ottawa
8. Carmel Heights, Springbank Road and Dundas Highway, Erindale
9. Church Home for the Aged, 87 Bellevue Avenue, Toronto
10. Clarkewood, 929 Bayview Avenue, Toronto
11. Cumberland Hall, 499 North Cumberland Street, Port Arthur
12. The Elliott Home, 95 Delhi Street, Guelph
13. Fairhaven House, 123 Isabella Street, Toronto
14. Fairview Mennonite Home, 799 Concession Road, Preston
15. The Florence Nightingale Home, Church Street, Agincourt
16. Fred Victor Mission, 147 Queen Street East, Toronto
17. Gyro Memorial Home, Main Street West, Hamilton
18. Hillcrest Lodge, 86 Cedar Street, Orillia
19. The Homestead, 380 Wyandotte Street East, Windsor
20. Huronia Hall, 169 Borden Avenue North, Kitchener
21. House of Providence, Governor's Road, Dundas
22. House of Providence (St. Joseph's Home for the Aged), 198 Hospital Street, Guelph
23. House of Providence, 115 Ordnance Street, Kingston
24. House of Providence, 857 Richmond Street, London
25. House of Providence (Marycrest), Armour Road and St. Luke's Avenue, Peterborough
26. House of Providence, 65 Power Street, Toronto
27. The Ina Grafton Gage Home, 2 O'Connor Drive, Toronto
28. Isabel and Arthur Meighen Lodge, 100 Davisville Avenue, Toronto
29. The I.O.O.F. Home, 93 William Street, Barrie
30. Jewish Home for the Aged, 3560 Bathurst Street, Toronto
31. Julia Greenshields Memorial Home, 586 University Avenue, Toronto
32. Laughlen Lodge, 87 Elm Street, Toronto
33. Linwell Hall, 211 Queenston Street, St. Catharines
34. Marianhill Home for the Aged, 695 McKay Street, Pembroke
35. McCormick Home for Aged, 1050 Richmond Street, London
36. Mount Carmel Home, 78 Yates Street, St. Catharines
37. Niagara Ina Grafton Gage Home, 413 Church Road, St. Catharines
38. The Nipponia Home, R.R. 3, Beamsville
39. Northdale Manor, 130 Lakeshore Road, New Liskeard
40. Ottawa Home and Welfare Centre, 398 O'Connor Street, Ottawa
41. The Protestant Home for the Aged, 954 Bank Street, Ottawa
42. Quinte-St. Lawrence Hall, 1052 Union Street West, Kingston
43. St. Charles Home, 159 Bruyere Street, Ottawa
44. St. Joseph's Manor, Red River Road, Port Arthur
45. St. Patrick's Home, 380 Laurier Avenue West, Ottawa
46. St. Paul's Home, 217 Water Street, Cornwall
47. The Salvation Army Eventide Home, 255 St. Andrews Street, Galt
48. The Salvation Army Eventide Home, 24 Clark Street West, Guelph
49. The Salvation Army Eventide Home, Frederick and Edna Streets, Kitchener
50. The Salvation Army Eventide Home, 1050 Jepson Street, Niagara Falls
51. The Salvation Army Eventide Home, 248 Dufferin Street, Toronto
52. The Salvation Army Sunset Lodge, 127 Peter Street North, Orillia
53. Shepherd Lodge, Sheppard Avenue, Scarborough
54. Strachan Houses, 790 Queen Street West, Toronto
55. Thomas Williams Home, 57 Walnut Street, St. Thomas
56. Tweedsmuir Hall, 96 Ridout Street, London

- 57. United Mennonite Home for the Aged, Second Street, Vineland
- 58. Villa Maria, 2856 Riverside Drive West, Windsor
- 59. Widows' Home of Brantford, 6 Sheridan Street, Brantford

SCHEDULE 5

- 1. Beverley Lodge, 417 King Street East, Toronto
- 2. Convalescent Home for Women, 270 Cooper Street, Ottawa
- 3. Good Shepherd Industrial Refuge, 695 Bancroft Drive, Sudbury
- 4. Ingles House, 344 Dundas Street West, Toronto
- 5. The Salvation Army House of Concord, Concord

SCHEDULE 6

- 1. Fred Victor Mission, 147 Queen Street East, Toronto

5. Ontario Regulations 31/57 are amended by adding thereto the following Forms:

FORM 8

The Charitable Institutions Act, 1956

APPLICATION FOR PAYMENT UNDER SUBSECTION 2a OF SECTION 7 OF THE ACT

Name of Institution.....
 Address.....
 Name of Organization Operating Institution.....

Under subsection 2a of section 7 of the Act, the above organization applies for payment of an amount of \$..... for

- the new building
 - the addition to an existing building
- } erected by it,

the plans of which were approved in writing by the Minister on....., to be used as a hostel.
 (month) (day) (year)

- 1. Total bed capacity of new building or addition: beds.
- 2. beds @ \$1,500 per bed:\$.....
- 3. Estimated Cost; Actual Cost
 - (a) for construction.....\$.....
 - (b) for land, equipment and furnishings:.....\$.....
 - (c) Total Cost (a+b):.....\$.....
 - (d) 30% of Total Cost:.....\$.....
- 4. Total payment applied for (the lesser of items 2 and 3(d)).....\$.....
- 5. Amount applied for in this application:

- (a) 50% of item 4, where building or addition is at least 50% completed:.....\$.....
- (Check amount applied for) * (b) 50% of item 4, where building or addition is completed and ready for occupancy:.....\$.....

- * (c) Total payment (item 4) where building or addition is completed and ready for occupancy \$.....

*Where payment is applied for under (b) or (c) of item 5, the application shall be accompanied by the certificate of an auditor certifying that all accounts have been paid, all refundable sales tax has been refunded and that an amount equal to at least 20% of the cost of the new building or addition has been paid to the organization by the council of the municipality in which the new building or addition is situated.

- 6. I certify that the above statements are true and correct and that the work for which payment is applied for in this application has been completed in accordance with the attached certificate of the architect or professional engineer.

Dated at.....,
 this.....day of (signature of authorized officer of the organization)
, 19... (signature of authorized officer of the organization)

FORM 9

The Charitable Institutions Act, 1956

APPLICATION FOR PAYMENT UNDER SUBSECTION 2a OF SECTION 8 OF THE ACT

Name of Institution.....
 Address.....
 Name of Organization Operating Institution.....

Under subsection 2a of section 8 of the Act, the above organization applies for payment of an amount of \$..... for the building acquired on..... and approved

(month) (day) (year)
 in writing by the Minister on....., to be used as a hostel.
 (month) (day) (year)

- 1. Total bed capacity of building: beds.
- 2. beds @ \$450 per bed:\$.....
- 3. (a) *Cost of building:\$.....
- (b) 30% of cost of building:\$.....
- 4. Payment applied for (the lesser of items 2 and 3(b)) :.....\$.....

*The application shall be accompanied by the certificate of an auditor certifying the actual cost of the building to the organization, and that an amount equal to at least 20 per cent of the cost of the building has been paid to the organization by the council of the municipality in which the building is situated.

5. I certify that the above statement is true and correct.

Dated at.....,
 this.....day of (signature of authorized officer of organization)
, 19.. (signature of authorized officer of organization)

(3692)

48

THE GENERAL WELFARE ASSISTANCE ACT, 1958

O. Reg. 267/59.

General.
 Made—19th November, 1959.
 Filed—23rd November, 1959.

REGULATIONS MADE UNDER THE GENERAL WELFARE ASSISTANCE ACT, 1958

1. Subregulation 2 of regulation 3 of Ontario Regulations 115/57, as made by regulation 1 of Ontario Regulations 51/58, is revoked and the following substituted therefor:

(2) Where the statement of account in clause *a* of subregulation 1 is not forwarded to the Minister by the municipal welfare administrator within three months next following the first day of the month to which it relates, the payment by Ontario based on that statement shall be reduced to 30 per cent.

2. Regulation 26 of Ontario Regulations 115/57 is revoked and the following substituted therefor:

26.—(1) A municipal welfare administrator or a regional welfare administrator shall show in his monthly statement of account in Form 2 an amount for medical services calculated at the rate of \$1.25 for each person to whom he granted assistance at any time during that month, other than a person who is a transient or a recipient of a governmental benefit.

(2) Upon receipt of the monthly statement of account in Form 2, Ontario shall pay the amount for medical services, as calculated under subregulation 1, to the Ontario Medical Association in accordance with an agreement made between the Crown in right of Ontario and the Ontario Medical Association to provide for medical services.

(3) The amount otherwise payable by Ontario to the municipality on the basis of the monthly statement of account in Form 2 in respect of the assistance granted by the municipal welfare administrator to the persons who have residence in that municipality shall be reduced by an amount equal to 20 per cent of the amount paid by Ontario to the Ontario Medical Association under subregulation 2.

(3693)

48

THE DEPARTMENT OF EDUCATION ACT, 1954

O. Reg. 268/59.

Programmes of Recreation.
 Made—23rd October, 1959.
 Approved—19th November, 1959.
 Filed—23rd November, 1959.

REGULATIONS MADE BY THE MINISTER UNDER THE DEPARTMENT OF EDUCATION ACT, 1954

1. Clause *a* of regulation 2 of Ontario Regulations 57/57 is revoked and the following substituted therefor:

- (a) "approved maintenance and operating costs" means the cost incurred by a recreation committee in a year for,
 - (i) renting and maintaining buildings, premises, and equipment,
 - (ii) office expenses,
 - (iii) expendable equipment,
 - (iv) advertising and publicity, and
 - (v) each specific event or activity included in the general programme of recreation, other than leadership salaries and the costs included under subclauses i, ii, iii, and iv, and less fees, admissions and collections for that specific event or activity; and

.

2.—(1) Subregulation 1 of regulation 5 of Ontario Regulations 57/57 is amended by striking out "and 3" in the first line.

(2) The said regulation 5 is amended by adding thereto the following subregulation:

(1a) The expenditures used in the calculation of a grant under subregulation 1 for a year shall be those incurred in the preceding year.

3. The grants paid in 1959 under Ontario Regulations 57/57 shall be deemed to be the grants for 1959.

4. Regulations 1 and 2 come into force on the 1st day of January, 1960.

W. J. DUNLOP,
Minister of Education.

Toronto, October 23, 1959.

(3694)

48

Publications Under The Regulations Act

December 5th, 1959

THE HIGHWAY IMPROVEMENT ACT, 1957

O. Reg. 269/59.

Controlled-Access Highways—Toronto to Windsor.

Made—19th November, 1959.

Filed—23rd November, 1959.

REGULATIONS MADE UNDER THE HIGHWAY IMPROVEMENT ACT, 1957

1. Regulation 6 of Regulations 134 of Consolidated Regulations of Ontario, 1950, as made by regulation 1 of Ontario Regulations 110/51, is revoked.

2. Regulation 13 of Regulations 134 of Consolidated Regulations of Ontario, 1950, as made by regulation 3 of Ontario Regulations 44/54, is revoked.

3. Regulation 14 of Regulations 134 of Consolidated Regulations of Ontario, 1950, as made by regulation 1 of Ontario Regulations 115/54, is revoked.

4. Regulations 134 of Consolidated Regulations of Ontario, 1950, are amended by revoking the following schedules:

1. Schedule 21, as made by regulation 1 of Ontario Regulations 110/51.

2. Schedules 34, 35 and 36, as made by regulation 3 of Ontario Regulations 44/54.

3. Schedules 37 and 38 as made by regulation 1 of Ontario Regulations 115/54.

5. Regulation 1 and Schedules 2, 3, 4, 5, 6 and 7 of Ontario Regulations 62/58 are revoked.

6. Ontario Regulations 226/55 are amended by revoking the following schedules:

1. Schedules 16, 17, 18 and 19.

2. Schedules 16E, 16F, 16G, 16H, 16I, 16J, 16K, 16L, 16M, 17A, 20B, 20C, 21, 21A, 21B, 22, 23, 24 and 25, as made by regulation 2 of Ontario Regulations 126/58.

3. Schedule 20 as remade by regulation 2 of Ontario Regulations 62/58.

4. Schedules 25A and 25B as made by regulation 1 of Ontario Regulations 262/58.

5. Schedule 26 as made by regulation 1 of Ontario Regulations 214/58.

7. Ontario Regulations 221/59 are amended by adding thereto the following schedules:

SCHEDULE 14

INTERCHANGE AT RENFORTH DRIVE

In the Township of Etobicoke in the County of Peel being that portion of the King's Highway shown coloured red on a Department of Highways plan numbered P-2948-69 registered in the registry office for the registry division of the east and west riding of the County of York as No. 5384.

SCHEDULE 15

1. In the Township of Toronto in the County of Peel being,

(a) part of lot 1 concession 7 southern division (Toronto Gore);

(b) part of lots,

(i) 1 and 2, concession 6,

(ii) 2 and 3, concession 5,

(iii) 3 and 4, concession 4,

(iv) 4 and 5, concession 3,

(v) 5 and 6, concession 2, and

(vi) 5 and 6, concession 1,

east of Hurontario Street;

(c) part of lots,

(i) 6 and 7, concession 1,

(ii) 7 and 8, concession 2,

(iii) 8 and 9, concession 3,

(iv) 9 and 10, concession 4,

(v) 10, 11, and 12, concession 5, and

(vi) 11, 12, 13, and 14, concession 6,

west of Hurontario Street;

(d) part of the road allowance between the townships of,

(i) Toronto and Etobicoke, and

(ii) Toronto and Trafalgar;

(e) part of the road allowance between concession 7 southern division and concession 6 east of Hurontario Street;

(f) part of the road allowance between,

(i) concessions 5 and 6,

(ii) concessions 4 and 5,

(iii) concessions 3 and 4,

(iv) concessions 2 and 3,

(v) concessions 1 and 2,

(vi) lots 5 and 6, concession 2, and

(vii) lots 5 and 6, concession 1,

east of Hurontario Street;

(g) part of Hurontario Street;

(h) part of the road allowance between,

(i) concessions 1 and 2,

(ii) concessions 2 and 3,

- (iii) concessions 3 and 4,
- (iv) concessions 4 and 5,
- (v) lots 10 and 11, concession 5, and
- (vi) concessions 5 and 6,

west of Hurontario Street; and

- (i) part of the lands under the waters of the Credit River,

and being a strip of land 300 feet wide, lying between two lines drawn parallel to, on opposite sides of and distant 150 feet measured perpendicularly from a centre line or centre line produced, and, being that portion of the King's Highway coloured red and illustrated on Department of Highways plan P-3108-22, filed in the office of the Registrar of Regulations at Toronto as No. 221, and, premising that all bearings are astronomic and are referred to the meridian through the southerly angle of lot 15 concession 2 north of Dundas Street in longitude $79^{\circ} 37' 30''$ west, the centre line may be located as follows:

East Limit of Township Commencing at a point in the centre line of the road allowance between the townships of Toronto and Etobicoke, the centre line being the easterly limit of the herein-described lands, the point being,

(i) south $45^{\circ} 17'$ east 144.18 feet, and

(ii) north $62^{\circ} 07' 30''$ east 788.08 feet,

from a monument marking the northerly angle of lot 1 concession 6 east of Hurontario Street, thence south $62^{\circ} 07' 30''$ west 5310.72 feet to a point in the south-westerly limit of lot 2 concession 6 east of Hurontario Street 335.07 feet measured south $44^{\circ} 53'$ east along the south-westerly limit from a monument marking the westerly angle of lot 2; thence south $62^{\circ} 07' 30''$ west 908.97 feet; thence south-westerly 1015.0 feet on a curve left of 5729.58 feet radius, the chord equivalent being 1013.67 feet measured south $57^{\circ} 03'$ west; thence south $51^{\circ} 58' 30''$ west 2599.26 feet to a point in the south-westerly limit of lot 3 concession 5 east of Hurontario Street 1044.60 feet measured south $44^{\circ} 15' 30''$ east along the south-westerly limit from the westerly angle of lot 3; thence south $51^{\circ} 58' 30''$ west 2005.95 feet; thence south westerly 965.83 feet on a curve right of 5729.58 feet radius, the chord equivalent being 964.69 feet measured south $56^{\circ} 48' 15''$ west; thence south $61^{\circ} 38'$ west 1651.20 feet to a point in the south-westerly limit of lot 4 concession 4 west of Hurontario Street 334.16 feet measured north $44^{\circ} 41'$ west along the south-westerly limit from the southerly angle of lot 4; thence south $61^{\circ} 38'$ west 4657.06 feet to a point in the south-westerly limit of lot 5 concession 3 east of Hurontario Street 139.92 feet measured north $44^{\circ} 10' 30''$ west along the south-westerly limit from the southerly corner of lot 5; thence south $61^{\circ} 38'$ west 4654.83 feet to a point in the south-westerly limit of lot 5 concession 2 east of Hurontario Street 26.13 feet measured south $44^{\circ} 13' 30''$ east along the south-westerly limit from the westerly angle of lot 5; thence south $61^{\circ} 38'$ west 4656.38 feet to a point,

(i) north $39^{\circ} 32' 30''$ east 17.09 feet, and

(ii) south $44^{\circ} 29' 30''$ east 252.74 feet,

from the westerly angle of lot 6 concession 1 east of Hurontario Street; thence south $61^{\circ} 38'$ west 4647.51 feet to a point in the south-westerly limit of lot 7 concession 1 west of

Hurontario Street 488.72 feet measured south $44^{\circ} 37' 30''$ east along the south-westerly limit from the westerly angle of lot 7; thence south $61^{\circ} 38'$ west 4681.58 feet to a point in the south-westerly limit of lot 8 concession 2 west of Hurontario Street 733.12 feet measured south $44^{\circ} 27' 30''$ east along the south-westerly limit from the westerly angle of lot 8; thence south $61^{\circ} 38'$ west 4723.19 feet to a point in the south-westerly limit of lot 9 concession 3 west of Hurontario Street 905.55 feet measured south $44^{\circ} 22' 30''$ east along the south-westerly limit from the westerly angle of lot 9; thence south $61^{\circ} 38'$ west 4579.85 feet to a point in the south-westerly limit of lot 10 concession 4 west of Hurontario Street 1123.78 feet measured south $44^{\circ} 41' 30''$ east along the south-westerly limit from the westerly angle of lot 10; thence south $61^{\circ} 38'$ west 837.54 feet; thence westerly 2247.50 feet on a curve right of 5729.58 feet radius, the chord equivalent being 2233.12 feet measured south $72^{\circ} 52' 15''$ west; thence south $84^{\circ} 06' 30''$ west 2259.13 feet to a point in the south-westerly limit of lot 11 concession 5 west of Hurontario Street 38.36 feet measured south-easterly along the south-westerly limit from the westerly angle of lot 11; thence south $84^{\circ} 06' 30''$ west 5992.88 feet to a point in the south-westerly limit of lot 14 concession 6 west of Hurontario Street 265.51 feet measured north $44^{\circ} 34'$ west along the south-westerly limit from the southerly angle of lot 14; thence south $84^{\circ} 06' 30''$ west 42.27 feet to the centre line of the road allowance between the townships of Toronto and Trafalgar, the centre line being the south-westerly limit of the herein-described lands.

11.14 miles, more or less.

SCHEDULE 16

INTERCHANGE AT DIXIE ROAD

In the Township of Toronto in the County of Peel being that portion of the King's Highway shown coloured red on a Department of Highways plan numbered P-3108-45 registered in the registry office for the registry division of the County of Peel as No. 108571 for the Township of Toronto.

SCHEDULE 17

INTERCHANGE AT HIGHWAY 10

In the Township of Toronto in the County of Peel being that portion of the King's Highway shown coloured red on a Department of Highways plan numbered P-3108-51 registered in the registry office for the registry division of the County of Peel as No. 111988 for the Township of Toronto.

SCHEDULE 18

INTERCHANGE AT STREETSVILLE ROAD

In the Township of Toronto in the County of Peel being that portion of the King's Highway shown coloured red on a Department of Highways plan numbered P-3108-54 registered in the registry office for the registry division of the County of Peel as No. 113445 for the Township of Toronto.

SCHEDULE 19

In the Township of Trafalgar in the County of Halton being,

- (a) part of lot 14 in each of concessions 5 to 11, both inclusive;

- (b) part of lot 15 in each of concessions 4 to 10, both inclusive; and
- (c) part of the road allowance between,
 - (i) the townships of Trafalgar and Esquesing,
 - (ii) concessions 4 and 5,
 - (iii) concessions 5 and 6,
 - (iv) concessions 6 and 7,
 - (v) concessions 7 and 8,
 - (vi) concessions 8 and 9,
 - (vii) concessions 9 and 10,
 - (viii) concessions 10 and 11, and
 - (ix) the townships of Trafalgar and Toronto,

and, being a strip of land 300 feet wide, lying between two lines drawn parallel to, on opposite sides of and distant 150 feet measured perpendicularly from a centre line and centre line produced, and, being that portion of the King's Highway coloured red and illustrated on Department of Highways plan P-3170-6, filed in the office of the Registrar of Regulations at Toronto as No. 222, and, premising that all bearings are astronomic and are referred to the meridian through the northerly angle of lot 15 concession 5 in longitude 79° 51' west, the centre line may be located as follows:

Commencing at a point in the centre line of the road allowance between the townships of Trafalgar and Toronto, the centre line being the easterly limit of the herein-described lands, the point being,

- (i) north 44° 44' west 326.93 feet, and
- (ii) north 83° 56' 30" east 42.27 feet,

- Con. 11 from the easterly angle of lot 14 concession 11, thence south 83° 56' 30" west 42.27 feet to a point in the north-easterly limit of lot 14 distant 326.93 feet measured north 44° 44' west along the north-easterly limit from the easterly angle of lot 14; thence south 83° 56' 30" west 171.68 feet; thence south-westerly 4494.17 feet on a curve left of 5729.58 feet radius, the chord equivalent being 4379.84 feet measured south 61° 28' 15" west; thence south 39° 00' west 2148.99 feet to a point in the north-easterly limit of lot 14 concession 9 distant 27.38 feet measured south 44° 36' east along the north-easterly limit from the northerly angle of lot 14; thence south 39° 00' west 4384.35 feet to a point in the north-easterly limit of lot 14 concession 8 distant 10.51 feet measured south 44° 29' 30" east along the north-easterly limit from the northerly angle of lot 14; thence south 39° 00' west 4515.84 feet to a point in the north-easterly limit of lot 15 concession 7 distant 13.42 feet measured north 44° 29' 30" west along the north-easterly limit from the easterly angle of lot 15; thence south 39° 00' west 4541.16 feet to a point in the north-easterly limit of lot 14 concession 6 distant 21.50 feet measured south 44° 25' east along the north-easterly limit from the northerly angle of lot 14; thence south 39° 00' west 4564.54 feet to a point in the north-easterly limit of lot 15 concession 5 distant 100.72 feet measured north-westerly along the north-easterly limit from the easterly angle of lot 15; thence south 39° 00' west 3265.89 feet; thence south-westerly 3983.33 feet on a curve right
- Con. 9
- Con. 7
- Con. 5

of 5729.58 feet radius, the chord equivalent being 3903.60 feet measured south 58° 55' west; thence south 78° 50' west 829.75 feet to a point in the north-westerly limit of lot 15 concession 4 distant 1199.83 feet measured north 39° 15' east along the north-westerly limit from a monument marking the westerly angle of lot 15; thence south 78° 50' west 51.79 feet to the centre line of the road allowance between the townships of Trafalgar and Esquesing, the centre line being the north-westerly limit of the herein-described lands.

Lot 15
Con. 4

6.30 miles, more or less.

SCHEDULE 20

INTERCHANGE AT HORNBY ROAD

In the Township of Trafalgar in the County of Halton being that portion of the King's Highway shown coloured red on a Department of Highways plan numbered P-3170-18 registered in the registry office for the registry division of the County of Halton as No. 830 for the Township of Trafalgar.

SCHEDULE 21

1. In the Township of Esquesing in the County of Halton being,

- (a) part of lots 1 and 2, concession 4;
- (b) part of lot 2 concession 3;
- (c) part of lots 2, 3, and 4, concession 2; and
- (d) part of the road allowance between,
 - (i) the townships of Esquesing and Trafalgar,
 - (ii) concessions 3 and 4,
 - (iii) concessions 2 and 3, and
 - (iv) concessions 1 and 2,

and, being a strip of land 300 feet wide lying between two lines drawn parallel to, on opposite sides of and distant 150 feet measured perpendicularly from a centre line or centre line produced, and, being that portion of the King's Highway coloured red and illustrated on Department of Highways plan P-3171-4, filed in the office of the Registrar of Regulations at Toronto as No. 223, and, premising that all bearings are astronomic and are referred to the meridian through the easterly angle of lot 1 concession 6 in longitude 79° 51' west, the centre line may be located as follows:

Commencing at a point in the centre line of the road allowance between the townships of Esquesing and Trafalgar, the centre line being the easterly limit of the herein-described lands, the point being,

- (i) south 39° 15' west 402.79 feet, and
- (ii) north 78° 50' east 51.79 feet,

from a monument marking the easterly angle of lot 1 concession 4, thence south 78° 50' west 1775.91 feet; thence south-westerly 2088.33 feet on a curve left of 5729.58 feet radius, the chord equivalent being 2076.79 feet measured south 68° 23' 30" west; thence south 57° 57' west 631.84 feet to a point in the north-easterly limit of lot 2 concession 3 distant 413.75 feet measured north 44° 02' 30" west along the north-easterly limit from a monument marking the easterly angle of lot 2; thence south 57° 57' west 4914.10 feet;

Lot 2
Con. 3

thence south-westerly 1156.25 feet on a curve right of 2864.79 feet radius, the chord equivalent being 1148.42 feet measured south $69^{\circ} 30' 45''$ west; thence south $81^{\circ} 04' 30''$ west 2268.64 feet to a point in the south-easterly limit of lot 4 concession 2 distant 1309.24 feet measured north $38^{\circ} 49' 30''$ east along the south-easterly limit from a monument marking the southerly angle of lot 4; thence south $81^{\circ} 04' 30''$ west 1676.65 feet to a point in the south-westerly limit of the road allowance between concessions 1 and 2, being also the north-easterly limit of lot 4 concession 1 distant 863.66 feet measured south $44^{\circ} 22'$ east along the north-easterly limit of lot 4 from the northerly angle of lot 4, the north-easterly limit being also the south-westerly limit of the herein-described lands.

Lot 4
Con. 1

2. In the Township of Esquesing in the County of Halton being,

- (a) part of lots 4 and 5, concession 1; and
(b) part of the road allowance between the townships of Esquesing and Nassagaweya,

and, being that portion of the King's Highway coloured red and illustrated on Department of Highways plan P-3171-4, filed in the office of the Registrar of Regulations at Toronto as No. 223, and, premising that all bearings are astronomic and are referred to the meridian through the easterly angle of lot 1 concession 6 in longitude $79^{\circ} 51'$ west, bounded by a line located as follows:

Lot 4
Con. 1

Commencing at a point in the north-easterly limit of lot 4 concession 1 distant 679.54 feet measured south $44^{\circ} 22'$ east along the north-easterly limit from the northerly angle of lot 4, thence south $44^{\circ} 22'$ east along the north-easterly limit of lot 4 concession 1 a distance of 368.24 feet; thence south $81^{\circ} 04' 30''$ west 686.28 feet to a monument; thence south-westerly 1678.01 feet on a curve left of 2714.79 feet radius, the chord equivalent being 1651.42 feet measured south $63^{\circ} 22' 04''$ west; thence south $49^{\circ} 35'$ west 481.86 feet to a point in the south-westerly limit of lot 5 concession 1 distant 162.19 feet measured north $45^{\circ} 05' 30''$ west along the south-westerly limit from a monument marking the southerly angle of lot 5; thence south $49^{\circ} 35'$ west 33.11 feet to the centre line of the road allowance between the townships of Esquesing and Nassagaweya; thence north $45^{\circ} 05' 30''$ west along the centre line 301.0 feet; thence north $49^{\circ} 35'$ east 524.53 feet; thence north-easterly 1857.91 feet on a curve right of 3014.79 feet radius, the chord equivalent being 1828.65 feet measured north $63^{\circ} 25' 13''$ east, to a monument; thence north $81^{\circ} 04' 30''$ east 472.74 feet to the point of commencement.

Lot 5
Con. 1

West
Limit of
Township

East
Limit of
Lot 4
Con. 1

3.28 miles, more or less.

SCHEDULE 22

INTERCHANGE AT HIGHWAY 25

In the Township of Esquesing in the County of Halton being that portion of the King's Highway shown coloured red on a Department of Highways plan numbered P-3171-18 registered in the registry office for the registry division of the County of Halton as No. 824 for the Township of Esquesing.

SCHEDULE 23

1. In the Township of Nassagaweya in the County of Halton being,

- (a) part of lot 5 in each of concessions 5, 6, and 7; and

(b) part of the road allowance between,

- (i) the townships of Nassagaweya and Esquesing,
(ii) concessions 6 and 7, and
(iii) concessions 5 and 6,

and, being a strip of land 300 feet wide, lying between two lines drawn parallel to, on opposite sides of and distant 150 feet measured perpendicularly from a centre line or centre line produced, and, being that portion of the King's Highway coloured red and illustrated on Department of Highways plan P-3172-6, filed in the office of the Registrar of Regulations at Toronto as No. 224, and, premising that all bearings are astronomic and are referred to the meridian through the easterly angle of lot 5 concession 7, in longitude $79^{\circ} 56'$ west, the centre line may be located as follows:

Commencing at a point in the centre line of the road allowance between the townships of Nassagaweya and Esquesing, the centre line being the easterly limit of the herein-described land, the point being,

East
Limit of
Township

- (i) north $45^{\circ} 09'$ west 329.20 feet, and
(ii) north $49^{\circ} 31' 30''$ east 33.11 feet,

from the easterly angle of lot 5 concession 7, thence south $49^{\circ} 31' 30''$ west 4715.75 feet; thence south-westerly 2015.0 feet on a curve left of 5729.58 feet radius, the chord equivalent being 2004.63 feet measured south $34^{\circ} 24' 45''$ west; thence south $29^{\circ} 22' 30''$ west 3740.27 feet; thence south-westerly 2675.42 feet on a curve right of 2864.79 feet radius, the chord equivalent being 2579.25 feet measured south $69^{\circ} 30' 22''$ west; thence south $82^{\circ} 53'$ west 236.83 feet to a point in the south-westerly limit of lot 5 concession 5 distant 378.18 feet measured south $45^{\circ} 31' 30''$ east along the south-westerly limit from the westerly angle of lot 5, the south-westerly limit being the south-westerly limit of the herein-described lands.

Lot 5
Con. 5

2. In the Township of Nassagaweya in the County of Halton being,

- (a) part of lots 5, 6, and 7, concession 4; and
(b) part of the road allowance between,
(i) concessions 4 and 5, and
(ii) lots 5 and 6, concession 4,

and, being that portion of the King's Highway coloured red and illustrated on Department of Highways plan P-3172-6, filed in the office of the Registrar of Regulations at Toronto as No. 224, and, premising that all bearings are astronomic and are referred to the meridian through the easterly angle of lot 5 concession 7 in longitude $79^{\circ} 56'$ west, bounded by a line located as follows:

Commencing at a point in the south-westerly limit of lot 5 concession 5 distant 186.76 feet measured south $45^{\circ} 31' 30''$ east along the south-westerly limit from the westerly angle of lot 5, thence south $45^{\circ} 31' 30''$ east along the south-westerly limit 382.84 feet; thence south $82^{\circ} 53'$ west 2382.09 feet to a monument; thence south $82^{\circ} 38'$ west 387.66 feet to a monument; thence south-westerly 1415.70 feet on a curve left of 2714.79 feet radius, the chord equivalent being 1399.71 feet measured south $60^{\circ} 32' 10''$ west to a monument; thence south $53^{\circ} 04'$ west 1274.99 feet to a

Lot 7
Con. 4 point in the south-westerly limit of lot 7 concession 4 distant 373.48 feet measured north 46° 27' west along the south-westerly limit from the southerly angle of lot 7; thence north 46° 27' west along the south-westerly limit 304.20 feet; thence north 53° 04' east 1325.31 feet to a monument; thence north-easterly 1571.82 feet on a curve right of 3014.79 feet radius, the chord equivalent being 1554.07 feet measured north 60° 32' 10" east to a monument; thence north 82° 38' east 387.66 feet to a monument; thence north 82° 53' east 2144.25 feet to the point of commencement.

3. In the Township of Nassagaweya in the County of Halton being,

- (a) part of lot 7 in each of concessions 2 and 3;
- (b) part of lots 8 and 9, concession 2;
- (c) part of lots 9 and 10, concession 1; and
- (d) part of the road allowance between,
 - (i) concessions 3 and 4,
 - (ii) concessions 2 and 3,
 - (iii) concessions 1 and 2, and
 - (iv) the townships of Nassagaweya and Puslinch,

and, being a strip of land 300 feet wide, lying between two lines drawn parallel to, on opposite sides of and distant 150 feet measured perpendicularly from a centre line or centre line produced, and, being that portion of the King's Highway coloured red and illustrated on Department of Highways plan P-3172-6, filed in the office of the Registrar of Regulations at Toronto as No. 224, and, premising that all bearings are astronomic and are referred to the meridian through the easterly angle of lot 5 concession 7 in longitude 79° 56' west, the centre line may be located as follows:

Commencing at a point in the south-westerly limit of lot 7 concession 4, the south-westerly limit being the north-easterly limit of the herein-described lands, the point being 525.58 feet measured north 46° 27' west along the south-westerly limit from the southerly angle of lot 7, thence south 53° 04' west 4813.05 feet; thence south-westerly 1632.50 feet on a curve right of 5729.58 feet radius, the chord equivalent being 1626.98 feet measured south 61° 13' 45" west; thence south 69° 23' 30" west 3199.48 feet to a point in the south-easterly limit of lot 9 concession 2 distant 207.33 feet measured north 38° 32' east along the south-easterly limit from the southerly angle of lot 9; thence south 69° 23' 30" west 4462.02 feet; thence westerly 696.0 feet on a curve right of 5729.58 feet radius, the chord equivalent being 695.58 feet measured south 72° 52' 18" west, to a point in the south-westerly limit of lot 10 concession 1 distant 570.16 feet measured north 43° 42' 30" west along the south-westerly limit from the southerly angle of lot 10; thence westerly 39.03 feet on a curve right of 5729.58 feet radius, the chord equivalent being 39.0 feet measured south 73° 04' west to the centre line of the road allowance between the townships of Nassagaweya and Puslinch, the centre line being the south-westerly limit of the herein-described lands.

West
Limit of
Township

6.33 miles, more or less.

SCHEDULE 24

INTERCHANGE AT NELSON STREET

In the Township of Nassagaweya in the County of Halton being that portion of the King's Highway shown coloured red on a Department of Highways plan P-3172-24 registered in the registry office for the registry division of the County of Halton as No. 841 for the Township of Nassagaweya.

SCHEDULE 25

In the Township of Puslinch in the County of Wellington being,

- (a) part of lots 36 and 37, concession 11;
- (b) part of lots 33, 34, 35, and 36, concession 10;
- (c) part of lots 30, 31, 32, and 33, concession 9;
- (d) part of lots 28, 29, 30, and 31, concession 8;
- (e) part of lots 25, 26, 27, 28, and 29, concession 7;
- (f) part of lots 1 to 27, both inclusive, concession 2;
- (g) part of lot 1 concession 1;
- (h) part of the road allowance between,
 - (i) the townships of Puslinch and Nassagaweya,
 - (ii) concessions 10 and 11,
 - (iii) lots 35 and 36, concession 10,
 - (iv) concessions 9 and 10,
 - (v) concessions 8 and 9,
 - (vi) lots 30 and 31, concessions 8 and 9,
 - (vii) lots 25 and 26, concession 7,
 - (viii) concessions 2 and 7,
 - (ix) lots 25 and 26, concession 2,
 - (x) lots 20 and 21, concession 2,
 - (xi) lots 15 and 16, concession 2,
 - (xii) lots 10 and 11, concession 2,
 - (xiii) lots 5 and 6, concession 2,
 - (xiv) concessions 1 and 2, and
 - (xv) the townships of Puslinch and Waterloo, and
- (i) part of Aboukir Road,

and, being a strip of land 300 feet wide, lying between two lines drawn parallel to, on opposite sides of and distant 150 feet measured perpendicularly from a centre line and centre line produced, and, being that portion of the King's Highway coloured red and illustrated on Department of Highways plan P-3156-10, filed in the office of the Registrar of Regulations at Toronto as No. 225, and, premising that all bearings are astronomic and are referred to the meridian through the south-east angle of lot 6 concession 4 Beasley's Lower Block in the Township of Waterloo in longitude 80° 19' west, the centre line may be located as follows:

Commencing at a point in the centre line of the road allowance between the townships of Puslinch and Nassagaweya, the centre line being the north-easterly limit of the herein-described lands, the point being,

- (i) south 45° 56' 30" east 567.85 feet, and
- (ii) north 76° 42' 17" east 39.19 feet,

from the northerly angle of lot 37 concession 11, thence westerly 1013.30 feet on a curve right of 5729.58 feet radius, the chord equivalent being 1011.99 feet measured south 81° 34' 30" west; thence south 86° 38' 30" west 4585.87 feet; thence westerly 1783.33 feet on a curve left of 5729.58 feet radius, the chord equivalent being 1776.14 feet measured south 77° 43' 30" west; thence south 68° 48' 30" west 2772.60 feet to a point in the south-westerly limit of lot 33 concession 10 distant 245.65 feet measured south 44° 21' 30" east along the south-westerly limit from the westerly angle of lot 33; thence south 68° 48' 30" west 6979.98 feet to a point in the north-westerly limit of lot 31 concession 9 distant 191.32 feet measured north 44° 37' 30" east along the north-westerly limit from the westerly angle of lot 31; thence south 68° 48' 30" west 4816.19 feet; thence south-westerly 1090.83 feet on a curve left of 5729.58 feet radius, the chord equivalent being 1089.19 feet measured south 63° 21' 15" west; thence south 57° 54' west 2381.06 feet; thence westerly 3352.50 feet on a curve right of 5729.58 feet radius, the chord equivalent being 3304.88 feet measured south 74° 39' 45" west; thence north 88° 34' 30" west 2857.24 feet to a point in the north-westerly limit of lot 26 concession 7 distant 1057.95 feet measured north 44° 03' 30" east along the north-westerly limit from the westerly angle of lot 26; thence north 88° 34' 30" west 3088.96 feet; thence westerly 1611.67 feet on a curve left of 5729.58 feet radius, the chord equivalent being 1606.36 feet measured south 83° 22' west; thence south 75° 18' 30" west 2462.26 feet to a point in the westerly limit of lot 23 concession 2 distant 3214.97 feet measured north 16° 28' west along the westerly limit from the south-west angle of lot 23; thence south 75° 18' 30" west 4132.53 feet to a point in the westerly limit of lot 20 concession 2 distant 3108.23 feet measured north 17° 03' 30" west along the westerly limit from the south-west angle of lot 20; thence south 75° 18' 30" west 3993.07 feet to a point in the easterly limit of lot 16 concession 2, the point being,

- (i) north 16° 34' west 2843.50 feet, and
- (ii) north 16° 23' 30" west 150.07 feet,

from the south-east angle of lot 16; thence south 75° 18' 30" west 4103.35 feet to a point in the easterly limit of lot 13 concession 2, the point being,

- (i) north 16° 32' west 2727.70 feet, and
- (ii) north 18° 49' 30" west 150.39 feet,

from the south-east angle of lot 13; thence south 75° 18' 30" west 4051.08 feet to a point in the easterly limit of lot 10 concession 2 distant 2825.66 feet measured north 17° 23' 30" west along the easterly limit from the south-east angle of lot 10; thence south 75° 18' 30" west 605.37 feet; thence south-westerly 877.50 feet on a curve left of 5729.58 feet radius, the chord equivalent being 876.64 feet measured south 70° 55' 15" west; thence south 66° 32' west 2549.37 feet to a point in the westerly limit of lot 8 concession 2 distant 2147.49 feet measured north 16° 12' west along the westerly limit from the south-west angle of lot 8; thence south 66° 32' west 4127.27 feet to a point in the westerly limit of lot 5 concession 2, the point being,

- (i) north 16° 29' west 1266.60 feet, and
- (ii) north 15° 30' 30" west 151.46 feet,

from the south-west angle of lot 5; thence south 66° 32' west 1041.26 feet; thence south-westerly 650.83 feet on a curve left of 5729.58 feet radius, the chord equivalent being 650.48 feet measured south 63° 16' 45" west; thence south 60° 01' 30" west 3823.61 feet to a point in the easterly limit of the road allowance between the townships of Puslinch and Waterloo distant 55.39 feet measured south 15° 37' 30" east along the easterly limit from the south-west angle of lot 1 concession 2; thence south 60° 01' 30" west 34.06 feet to the centre line of the road allowance between the townships of Puslinch and Waterloo, the centre line being the westerly limit of the herein-described lands.

13.02 miles, more or less.

SCHEDULE 26

INTERCHANGE AT HIGHWAY NUMBER 6

In the Township of Puslinch in the County of Wellington being that portion of the King's Highway shown coloured red on a Department of Highways plan P-3156-51 registered in the registry office for the registry division of the south and centre ridings of the County of Wellington as No. 304 Highway Plans.

SCHEDULE 27

INTERCHANGE AT COUNTY ROAD 50

In the Township of Puslinch in the County of Wellington being that portion of the King's Highway shown coloured red on a Department of Highways plan P-3156-52 registered in the registry office for the registry division of the south and centre ridings of the County of Wellington as No. 305 Highway Plans.

SCHEDULE 28

INTERCHANGE AT PINE BUSH ROAD

In the Township of Puslinch in the County of Wellington being that portion of the King's Highway shown coloured red on a Department of Highways plan P-3156-54 registered in the registry office for the registry division of the south and centre ridings of the County of Wellington as No. 309 Highway Plans.

SCHEDULE 29

In the Township of Waterloo in the County of Waterloo being,

(a) part of,

- (i) lots 6 and 7, concession 2,
- (ii) lot 6, concession 3, and
- (iii) lots 6 and 7, concession 4,

Beasley's lower block; and

(b) part of the road allowance between,

- (i) the townships of Waterloo and Puslinch,
- (ii) concessions 2 and 3, Beasley's lower block, and
- (iii) concessions 1 and 2, Beasley's lower block,

and, being a strip of land 300 feet wide lying between two lines drawn parallel to, on opposite sides of and distant 150 feet measured perpendicularly from a centre line or centre line produced, and, being that portion of the King's Highway coloured red and illustrated on Department of Highways plan P-3092-13, filed in the office of the Registrar of Regulations at Toronto as No. 226, and, premising that all bearings are astronomic and are referred to the meridian through the south-east angle of lot 6 concession 4 Beasley's lower block in longitude 80° 19' west, the centre line may be located as follows:

Commencing at a point in the centre line of the road allowance between the townships of Waterloo and Puslinch, the centre line being the easterly limit of the herein-described Township lands, the point being,

- (i) north 15° 37' 30" west 58.70 feet, and
- (ii) north 60° 01' 30" east 34.06 feet,

from the south-east angle of lot 7 concession 4, thence south 60° 01' 30" west 804.63 feet; thence south-westerly 816.67 feet on a curve right of 11459.16 feet radius, the chord equivalent being 815.98 feet measured south 64° 06' 30" west; thence south 68° 11' 30" west 3218.48 feet; thence westerly 954.17 feet on a curve right of 2864.79 feet radius, the chord equivalent being 949.76 feet measured south 77° 44' west; thence south 87° 16' 30" west 1619.78 feet to a point in the westerly limit of lot 6 concession 3 distant 562.36 feet measured south 12° 39' east along the westerly limit from the north-west angle of lot 6; thence south 87° 16' 30" west 5450.62 feet to a point in the westerly limit of lot 7 concession 2 distant 540.95 feet measured north 13° 14' west along the westerly limit from the south-west angle of lot 7; thence south 87° 16' 30" west 33.55 feet to the centre line of the road allowance between concessions 1 and 2, the centre line being the westerly limit of the herein-described lands.

Lot 6
Con. 3

Highway
24

2.44 miles, more or less.

SCHEDULE 30

In the Township of Waterloo and in the Town of Preston in the County of Waterloo being,

- (a) part of lots 6 to 11, both inclusive, Beasley's old survey;
- (b) part of lots,
 - (i) 6 and 7, and
 - (ii) 24, 25, and 26,
 Beasley's broken front concession;
- (c) part of lots 6, 7, and 8, concession 1 Beasley's lower block;
- (d) part of the road allowance between,
 - (i) the townships of North Dumfries and Waterloo,
 - (ii) Beasley's broken front concession, and concession 1 Beasley's lower block, and
 - (iii) concessions 1 and 2, Beasley's lower block; and
- (e) part of the land under the waters of the
 - (i) Grand River, and
 - (ii) Speed River,

and, being that portion of the King's Highway outlined in red and illustrated on Department of Highways plan P-3092-5 registered in the registry office for the registry division of the County of Waterloo on the 25th day of October, 1955, as No. 328, extending in a westerly and south-westerly direction from the centre line of that portion of the King's Highway, known as No. 24, to the centre line of the road allowance between the townships of North Dumfries and Waterloo.

5.58 miles, more or less.

SCHEDULE 31

INTERCHANGE AT PINE BUSH ROAD

In the Township of Waterloo in the County of Waterloo being that portion of the King's Highway shown coloured red on a Department of Highways plan P-3092-29 registered in the registry office for the registry division of the County of Waterloo as No. 432 for the Township of Waterloo.

SCHEDULE 32

INTERCHANGE AT HIGHWAY 24

In the Township of Waterloo and in the Town of Hespeler in the County of Waterloo being that portion of the King's Highway shown coloured red on a Department of Highways plan P-3092-27 registered in the registry office for the registry division of the County of Waterloo as No. 424 for the County of Waterloo.

SCHEDULE 33

INTERCHANGE AT HIGHWAY 8

(RESERVED)

SCHEDULE 34

INTERCHANGE AT COUNTY ROAD 6

(RESERVED)

SCHEDULE 35

In the Township of North Dumfries in the County of Waterloo being,

- (a) part of lots 37 and 38, concession 9;
- (b) part of lots 31 to 37, both inclusive, concession 10;
- (c) part of lots 25 to 31, both inclusive, concession 11;
- (d) part of lots 29 to 31, both inclusive, concession 12;
- (e) part of the road allowance between,
 - (i) the townships of North Dumfries and Blenheim,
 - (ii) concessions 9 and 10,
 - (iii) lots 36 and 37, concession 10,
 - (iv) concessions 10 and 11,
 - (v) lots 30 and 31, concession 11,
 - (vi) concessions 11 and 12,
 - (vii) lots 30 and 31, concession 12, and
 - (viii) the townships of North Dumfries and Waterloo,

and, being a strip of land 300 feet wide lying between two lines drawn parallel to, on opposite sides of and distant 150 feet measured perpendicularly from a centre line or centre line produced, and, being that portion of the King's Highway coloured red and illustrated on Department of Highways plan P-3164-11, filed in the office of the Registrar of Regulations at Toronto as No. 270, and, premising that all bearings herein are astronomic and are referred to the meridian through the south-west corner of lot 30 concession 12 in longitude $80^{\circ} 24' 30''$ west, the centre line may be located as follows:

Northerly Commencing at a point in the centre line of
limit of the road allowance between the townships of
Twp. of North Dumfries and Waterloo, the centre
N. Dum- line being the northerly limit of the herein-
fries described lands, the point being,

- (i) south $76^{\circ} 30' 30''$ west 455.69 feet, and
- (ii) north $22^{\circ} 03' 30''$ east 40.55 feet,

from the north-east angle of lot 29 concession 12, thence southerly 1819.44 feet on a curve left of 5729.58 feet radius, the chord equivalent being 1811.81 feet measured south $13^{\circ} 09' 50''$ west; thence south $4^{\circ} 04'$ west 4877.18 feet to a point in the southerly limit of lot 31 concession 12 distant 178.56 feet measured south $77^{\circ} 05' 30''$ west along the southerly limit from a monument marking the south-east angle of lot 31; thence south $4^{\circ} 04'$ west 439.43 feet; thence south-westerly 1923.67 feet on a curve right of 2291.83 feet radius, the chord equivalent being 1867.69 feet measured south $28^{\circ} 06' 45''$ west; thence south $52^{\circ} 09' 30''$ west 2552.03 feet to a point in the westerly limit of lot 27 concession 11 distant 2311.34 feet measured north $16^{\circ} 46' 30''$ west along the westerly limit from a monument marking the south-west angle of lot 27; thence south $52^{\circ} 09' 30''$ west 3522.73 feet to a point in the westerly limit of lot 29 concession 11 distant 849.51 feet measured north $16^{\circ} 45'$ west along the westerly limit from a monument marking the south-west angle of lot 29; thence south $52^{\circ} 09' 30''$ west 3487.55 feet to a point in the westerly limit of lot 31 concession 10 distant 533.62 feet measured south $17^{\circ} 23' 30''$ east along the westerly limit from the north-west angle of lot 31; thence south $52^{\circ} 09' 30''$ west 3416.34 feet to a point in the westerly limit of lot 33 concession 10 distant 1956.89 feet measured south $15^{\circ} 55'$ east along the westerly limit from the north-west angle of lot 33; thence south $52^{\circ} 09' 30''$ west 2349.21 feet; thence south-westerly 1244.78 feet on a curve left of 5729.58 feet radius, the chord equivalent being 1242.33 feet measured south $45^{\circ} 56' 04''$ west, to a point in the easterly limit of lot 36 concession 10 distant 1718.84 feet measured north $15^{\circ} 17' 30''$ west along the easterly limit from a monument marking the south-east angle of lot 36; thence south-westerly 526.05 feet on a curve left of 5729.58 feet radius, the chord equivalent being 525.87 feet measured south $37^{\circ} 04' 49''$ west; thence south $34^{\circ} 27'$ west 4181.21 feet to a point in the westerly limit of lot 37 concession 9 distant 1390.30 feet measured south $16^{\circ} 03'$ east along the westerly limit from the north-west angle of lot 37; thence south $34^{\circ} 27'$ west 2768.57 feet to a point in the westerly limit of lot 38 concession 9 distant 3286.10 feet measured south $15^{\circ} 57' 30''$ east along the westerly limit from the north-west angle of lot 38; thence south $34^{\circ} 27'$ west 42.82 feet to the centre line of the road allowance between the townships of North Dumfries

Lot 27
Con. 11

Lot 36
Con. 10

Lot 38
Con. 9

and Blenheim, the centre line being the westerly limit of the herein-described lands.

6.28 miles, more or less.

SCHEDULE 36

INTERCHANGE AT HIGHWAY 97

(RESERVED)

SCHEDULE 37

In the Township of Blenheim in the County of Oxford being part of,

- (a) lot 1 concession 11;
- (b) lots 1 to 6, both inclusive, concession 10;
- (c) lots 6 to 12, both inclusive, concession 9;
- (d) lots 12 to 15, both inclusive, concession 8;
- (e) lots 14 to 19, both inclusive, concession 7;
- (f) lots 19, 20, and 21, concession 6;
- (g) lots 20 to 24, both inclusive, concession 5, and
- (h) the road allowance between,
 - (i) concessions 4 and 5,
 - (ii) concessions 5 and 6,
 - (iii) concessions 6 and 7,
 - (iv) concessions 7 and 8,
 - (v) concessions 8 and 9,
 - (vi) concessions 9 and 10,
 - (vii) concessions 10 and 11,
 - (viii) lots 6 and 7, concession 9,
 - (ix) lots 12 and 13, concession 8,
 - (x) lots 18 and 19, concession 7,
 - (xi) the townships of Blenheim and Blandford, and
 - (xii) the townships of Blenheim and North Dumfries,

and, being a strip of land 300 feet in perpendicular width lying between two lines drawn parallel to, on opposite sides of and distant 150 feet measured perpendicularly from a centre line or centre line produced, and, being that portion of the King's Highway coloured red and illustrated on Department of Highways plan P-3162-24, filed in the office of the Registrar of Regulations at Toronto as No. 271, and, premising that all bearings herein are astronomic and are referred to the meridian through the south-west corner of the Township of Blenheim in longitude $80^{\circ} 36' 47''$ west, the centre line may be located as follows:

E'ly limit Commencing at a point in the centre line of
of the road allowance between the townships of
Twp. of Blenheim and North Dumfries, the centre
Blenheim line being the easterly limit of the herein-
described land, the point being,

- (i) north $16^{\circ} 05' 30''$ west 558.88 feet, and
- (ii) north $34^{\circ} 19'$ east 42.82 feet,

from a monument marking the south-east angle of lot 1, concession 11, thence south 34° 19' west 576.30 feet; thence south-westerly 1477.08 feet on a curve right of 2864.79 feet radius, the chord equivalent being 1460.78 feet measured south 49° 05' 15" west; thence south 63° 51' 30" west 1927.72 feet; thence westerly 282.0 feet on a curve left of 5729.58 feet radius, the chord equivalent being 281.97 feet measured south 62° 26' 54" west to a point in the westerly limit of lot 2 concession 10 distant 3541.16 feet measured north 16° 07' 10" west along the westerly limit from a monument marking the south-west angle of lot 2; thence south-westerly 1228.83 feet on a curve left of 5729.58 feet radius, the chord equivalent being 1226.48 feet measured south 54° 53' 39" west; thence south 48° 45' west 5200.63 feet to a point in the westerly limit of lot 5 concession 10 distant 571.56 feet measured north 16° 04' west along the westerly limit from a monument marking the south-west angle of lot 5; thence south 48° 45' west 4249.56 feet; thence westerly 2069.17 feet on a curve right of 5729.58 feet radius, the chord equivalent being 2057.94 feet measured south 59° 05' 45" west; thence south 69° 26' 30" west 301.81 feet to a point in the westerly limit of lot 8 concession 9 distant 2099.82 feet measured south 16° 16' east along the westerly limit from a monument marking the north-west angle of lot 8; thence south 69° 26' 30" west 3698.48 feet; thence westerly 2405.95 feet on a curve left of 5729.58 feet radius, the chord equivalent being 2388.31 feet measured south 57° 24' 43" west to a point in the westerly limit of lot 11 concession 9 distant 1012.68 feet measured north 15° 54' 30" west along the westerly limit from a monument marking the south-west corner of lot 11; thence south-westerly 84.89 feet on a curve left of 5729.58 feet radius the chord equivalent being 84.89 feet measured south 44° 57' 28" west; thence south 44° 32' west 2411.64 feet; thence south-westerly 2562.50 feet on a curve left of 5729.58 feet radius, the chord equivalent being 2541.20 feet measured south 31° 43' 15" west; thence south 18° 54' 30" west 2885.25 feet to a point in the south limit of lot 15 concession 8 distant 27.40 feet measured south 77° 53' west along the south limit from a monument marking the south-east angle of lot 15; thence south 18° 54' 30" west 1240.90 feet; thence south-westerly 2710.00 feet on a curve right of 2864.79 feet radius, the chord equivalent being 2610.08 feet measured south 46° 00' 30" west; thence south 73° 06' 30" west 2802.29 feet to a point in the westerly limit of lot 17 concession 7 distant 1810.39 feet measured north 15° 23' west along the westerly limit from a monument marking the south-west angle of lot 17; thence south 73° 06' 30" west 1159.64 feet; thence south-westerly 3022.08 feet on a curve left of 2864.79 feet radius, the chord equivalent being 2883.89 feet measured south 42° 53' 15" west; thence south 12° 40' west 47.83 feet to a point in the south limit of lot 19 concession 7 distant 301.10 feet measured north 77° 47' 30" east along the south limit from a monument marking the south-west angle of lot 19; thence south 12° 40' west 4985.64 feet to a point in the south limit of lot 21 concession 6 distant 129.92 feet measured south 77° 46' west along the south limit from a monument marking the south-east angle of lot 21; thence south 12° 40' west 39.51 feet; thence south-westerly 2244.58 feet on a curve right of 2864.79 feet radius, the chord equivalent being 2187.61 feet measured south 35° 06' 45" west; thence south 57° 33' 30" west 4208.83 feet to a point in the westerly limit of lot 23 concession 5

Lot 2
Con. 10

Lot 8
Con. 9

Lot 15

Lot 21
Con. 6

Lot 24
Con. 5

distant 1220.05 feet measured north 15° 19' west along the westerly limit from a monument marking the south-west angle of lot 23; thence south 57° 33' 30" west 950.29 feet; thence south-westerly 1290.28 feet on a curve left of 2864.79 feet radius, the chord equivalent being 1279.40 feet measured south 44° 39' 20" west to a point in the westerly limit of lot 24 concession 5 distant 153.13 feet measured north 15° 33' 30" west along the westerly limit from a monument marking the south-west angle of lot 24; thence south-westerly 45.23 feet on a curve left of 2864.79 feet radius, the chord equivalent being 45.19 feet measured south 31° 18' 01" west to the centre line of the road allowance between the townships of Blenheim and Blandford, the centre line being the westerly limit of the herein-described lands.

10.63 miles, more or less.

SCHEDULE 38

In the Township of Blandford in the County of Oxford being,

- (a) part of lots 9 and 10, concession 1;
- (b) part of lots 6 to 9, both inclusive, concession 2;
- (c) part of lots 3 to 6, both inclusive, concession 3;
- (d) part of lots 1, 2 and 3, concession 4;
- (e) part of lot 1 concession 5; and
- (f) part of the road allowance between,
 - (i) the townships of Blandford and East Oxford,
 - (ii) concessions 1 and 2,
 - (iii) lots 6 and 7, concession 2,
 - (iv) concessions 2 and 3,
 - (v) concessions 3 and 4,
 - (vi) concessions 4 and 5, and
 - (vii) the townships of Blandford and Blenheim,

and, being a strip of land 300 feet wide lying between two lines drawn parallel to, on opposite sides of and distant 150 feet measured perpendicularly from a centre line and centre line produced, and, being that portion of the King's Highway coloured red and illustrated on Department of Highways plan P-3079-16, filed in the office of the Registrar of Regulations at Toronto as No. 272, and, premising that all bearings are astronomic and are referred to the meridian through the south-east corner of the Township of Blandford in longitude 80° 36' 47" west, the centre line may be located as follows:

Itly limit Commencing at a point in the centre line of the road allowance between the townships of Twp. of Blandford and Blenheim, the centre line being the easterly limit of the herein-described lands, the point being,

- (i) north 15° 33' 30" west 437.61 feet,
- (ii) north 30° 45' 30" east 41.14 feet, and
- (iii) north 30° 48' 12" east 4.49 feet,

from the south-east angle of lot 1 concession 5, thence south-westerly 4.49 feet on a curve left of 2864.79 feet radius, the chord equi-

valent being 4.49 feet measured south 30° 48' 12" west; thence south 30° 45' 30" west 5545.90 feet to a point in the west limit of lot 2 concession 4, distant 937.65 feet measured northerly along the west limit from the south-west angle of lot 2; thence south 30° 45' 30" west 3335.81 feet; thence south-westerly 1305.0 feet on a curve right of 5729.58 feet radius, the chord equivalent being 1302.18 feet measured south 37° 17' west; thence south 43° 48' 30" west 2933.72 feet to a point in the west limit of lot 5 concession 3 distant 501.88 feet measured northerly along the west limit from the south-west angle of lot 5; thence south 43° 48' 30" west 426.29 feet; thence south 39° 54' west 4483.08 feet to a point in the west limit of lot 7 concession 2 distant 2475.83 feet measured southerly along the west limit from the north-west angle of lot 7; thence south 39° 54' west 1771.14 feet; thence south-westerly 1293.89 feet on a curve left of 3819.72 feet radius, the chord equivalent being 1287.71 feet measured south 30° 11' 45" west; thence south 20° 29' 30" west 2462.81 feet; thence south-westerly 556.67 feet on a curve left of 5729.58 feet radius, the chord equivalent being 556.45 feet measured south 17° 42' 30" west; thence south 14° 55' 30" west 2026.17 feet to a point in the south limit of lot 10 concession 1 distant 840.08 feet measured north 78° 57' east along the south limit from the south-west angle of lot 10; thence south 14° 55' 30" west 73.42 feet to the south limit of the road allowance between the townships of Blandford and East Oxford, the south limit being the south limit of the herein-described lands.

4.97 miles, more or less.

SCHEDULE 39

INTERCHANGE AT HIGHWAY 2

In the Township of Blandford in the County of Oxford being that portion of the King's Highway shown coloured red on a Department of Highways plan numbered P-3079-30, registered in the Registry Office for the registry division of the County of Oxford as No. 854.

SCHEDULE 40

In the Township of East Oxford in the County of Oxford being,

- (a) part of lots 10, 11, and 12, concession 1;
- (b) part of lots 12 to 20, both inclusive, concession 2;
- (c) part of lots 20, 21 and 22, concession 3; and
- (d) part of the road allowance between,
 - (i) concessions 1 and 2,
 - (ii) lots 12 and 13, concession 2,
 - (iii) lots 18 and 19, concession 2,
 - (iv) concessions 2 and 3, and
 - (v) the townships of East Oxford and West Oxford,

and, being a strip of land 300 feet wide lying between two lines drawn parallel to, on opposite sides of and distant 150 feet measured perpendicularly from a centre line and centre line produced, and, being that portion of the King's Highway coloured red and illustrated on Department of Highways plan P-3046-2, filed in the office of the Registrar of Regulations at

Toronto as No. 83, and, premising that all bearings are astronomic and are referred to the meridian through the southerly angle of lot 3 registered plan 501, the centre line may be located as follows:

Lot 10
Con. 1 Commencing at a point in the northerly limit of lot 10 concession 1, the northerly limit being the northerly limit of the herein-described lands, the point being 605.73 feet measured north 78° 51' east along the northerly limit from the north-west angle of lot 10, thence south 14° 49' 30" west 2114.84 feet; thence south-westerly 2071.67 feet on a curve right of 5729.58 feet radius, the chord equivalent being 2060.40 feet measured south 25° 11' west; thence south 35° 32' 30" west 1277.71 feet to a point in the northerly limit of lot 12 concession 2 distant 1015.67 feet measured north 78° 54' east along the northerly limit from the north-west angle of lot 12; thence south 35° 32' 30" west 989.74 feet; thence south-westerly 4240.0 feet on a curve right of 5729.58 feet radius, the chord equivalent being 4143.91 feet measured south 56° 44' 30" west; thence south 77° 56' 30" west 2626.64 feet to a point in the westerly limit of lot 15 concession 2 distant 2458.38 feet measured south 14° 49' 30" east along the westerly limit from the north-west angle of lot 15; thence south 77° 56' 30" west 1083.71 feet; thence south-westerly 1970.0 feet on a curve left of 5729.58 feet radius, the chord equivalent being 1960.31 feet measured south 68° 05' 30" west; thence south 58° 14' 30" west 3071.92 feet to a point in the easterly limit of lot 19 concession 2 distant 742.53 feet measured north 14° 43' 20" west along the easterly limit from the south-east angle of lot 19; thence south 58° 14' 30" west 1375.99 feet; thence south-westerly 2100.0 feet on a curve left of 11459.16 feet radius, the chord equivalent being 2097.06 feet measured south 52° 59' 30" west; thence south 47° 44' 30" west 3623.57 feet to a point in the westerly limit of lot 22 concession 3 distant 2408.81 feet measured south 12° 05' 30" east along the westerly limit from the north-west angle of lot 22; thence south 47° 44' 30" west 38.17 feet to a point in the centre line of the road allowance between the townships of East Oxford and West Oxford, the centre line being the westerly limit of the herein-described lands.

Lot 15
Con. 2

Lot 22
Con. 3

5 miles, more or less.

SCHEDULE 41

INTERCHANGE AT HIGHWAY NUMBER 2

In the Township of East Oxford in the County of Oxford being that portion of the King's Highway shown coloured red on a Department of Highways plan numbered P-3046-35 registered in the registry office for the registry division of the County of Oxford as No. 727.

SCHEDULE 42

INTERCHANGE AT COUNTY ROAD 14

In the Township of East Oxford in the County of Oxford being that portion of the King's Highway shown coloured red on a Department of Highways plan numbered P-3046-36 registered in the registry office for the registry division of the County of Oxford as No. 728.

SCHEDULE 43

INTERCHANGE AT HIGHWAY 59

In the Township of East Oxford in the County of Oxford being that portion of the King's Highway

shown coloured red on a Department of Highways plan numbered P-3046-34 registered in the registry office for the registry division of the County of Oxford as No. 715.

SCHEDULE 44

INTERCHANGE AT SWEABURG ROAD

In the Township of East Oxford in the County of Oxford being that portion of the King's Highway shown coloured red on a Department of Highways plan numbered P-3046-38 registered in the registry office for the registry division of the County of Oxford as No. 726.

SCHEDULE 45

1. In the Township of West Oxford in the County of Oxford, being,

- (a) part of lot 3 registered plan 501;
- (b) part of lots 1 to 17, both inclusive, concession 2;
- (c) part of the road allowance between,
 - (i) the townships of West Oxford and East Oxford,
 - (ii) lot 1 and the gore of West Oxford,
 - (iii) lots 6 and 7, concession 2, and
 - (iv) lots 12 and 13, concession 2; and
- (d) part of,
 - (i) old Stage Road, and
 - (ii) Norwich Road,

and, being a strip of land 300 feet wide lying between two lines drawn parallel to, on opposite sides of and distant 150 feet measured perpendicularly from a centre line and centre line produced, and, being that portion of the King's Highway coloured red and illustrated on Department of Highways plan P-3035-7, filed in the office of the Registrar of Regulations at Toronto as No. 84, and, premising that all bearings are astronomic and are referred to the meridian through the southerly angle of lot 3 registered plan 501, the centre line may be located as follows:

E'ly limit Commencing at a point in the centre line of the road allowance between the townships of Twp. of West Oxford and East Oxford, the centre W. Oxford line being the easterly limit of the herein-described lands, the point being,

- (i) south 43° 30' 30" east 1908.55 feet, and
- (ii) north 47° 44' 30" east 332.24 feet,

from a monument marking the northerly angle of lot 1 concession 2, thence south 47° 44' 30" west 1264.79 feet; thence south-westerly 553.33 feet on a curve left of 11459.16 feet radius, the chord equivalent being 553.28 feet measured south 46° 21' 30" west; thence south 44° 58' 30" west 4523.30 feet to a point in the south-westerly limit of lot 3 concession 2 distant 1915.82 feet measured south 45° 55' 30" east along the south-westerly limit from a monument marking the westerly angle of lot 3; thence south 44° 58' 30" west 5984.59 feet to a point in the south-westerly limit of lot 6 concession 2 distant 1985.33 feet measured south 46° 11' 30" east along the south-westerly limit from the westerly angle of lot 6; thence south 44° 58' 30" west 2587.16 feet; thence south 45° 23' 30" west 1519.25

Lot 3
Con. 2

feet to a point in the south-westerly limit of lot 8 concession 2 distant 2430.73 feet measured north 43° 29' 30" west along the south-westerly limit from a monument marking the southerly angle of lot 8; thence south 45° 23' 30" west 6004.30 feet to a point in the south-westerly limit of lot 11 concession 2 distant 2065.32 feet measured south 43° 42' 30" east along the south-westerly limit from the westerly angle of lot 11; thence south 45° 30' 30" west 1547.79 feet; thence south 45° 38' west 2533.11 feet to a point in the south-westerly limit of lot 13 concession 2 distant 2069.10 feet measured south 43° 42' east along the south-westerly limit from a monument marking the westerly angle of lot 13; thence south 45° 38' west 4005.5 feet to a point in the south-westerly limit of lot 15 concession 2 distant 2080.20 feet measured south 43° 46' east along the south-westerly limit from the westerly angle of lot 15; thence south 45° 38' west 3999.5 feet to a point A in the south-westerly limit of lot 17 concession 2 distant 2148.23 feet measured south 43° 14' 30" east along the south-westerly limit from the westerly angle of lot 17, the south-westerly limit being the south-westerly limit of the herein-described lands.

Lot 11
Con. 2

Lot 15
Con. 2

2. In the Township of West Oxford in the County of Oxford, being,

- (a) part of lots 18 to 25, both inclusive, concession 2;
- (b) part of the road allowance between,
 - (i) lots 18 and 19, concession 2,
 - (ii) lots 24 and 25, concession 2, and
 - (iii) the townships of West Oxford and Dereham, and
- (c) part of Culloden Road,

and, being that portion of the King's Highway coloured red and illustrated on Department of Highways plan P-3035-7, filed in the office of the Registrar of Regulations at Toronto as No. 84, and, premising that all bearings are astronomic and are referred to the meridian through the southerly angle of lot 3 registered plan 501, bounded by a line located as follows:

Commencing at point A in the south-westerly limit of lot 17 concession 2, as described in item 1 of this schedule, the point being 2148.23 feet measured south 43° 14' 30" east along the south-westerly limit from the westerly angle of lot 17; thence south 43° 14' 30" east 150.03 feet; thence south 45° 38' west 392.55 feet to a monument; thence south 45° 38' west 500.0 feet to a monument; thence south 45° 38' west 242.26 feet; thence south 11° 22' east 20.0 feet to a monument; thence south 11° 22' east 588.09 feet to a monument; thence south 11° 22' east 20.0 feet; thence south 46° 07' 30" west 20.0 feet to a monument; thence south 46° 07' 30" west 395.84 feet to a monument; thence south 46° 07' 30" west 20.0 feet; thence south 1° 07' 30" west 106.07 feet; thence south 43° 52' 30" east 97.41 feet to a monument; thence south 46° 07' 30" west 100.0 feet to a monument; thence north 43° 52' 30" west 63.62 feet; thence north 52° 55' west 20.0 feet to a monument; thence north 52° 55' west 132.76 feet to a monument; thence north 52° 55' west 20.0 feet; thence south 86° 36' 30" west 76.06 feet; thence south 46° 07' 30" west 20.0 feet to a monument; thence south 46° 07' 30" west 215.60 feet to a monument; thence south 46° 07' 30" west 20.0 feet;

Lot 17
Con. 2

thence south 77° 38' west 127.89 feet; thence north 70° 52' west 20.0 feet to a monument; thence north 70° 52' west 264.74 feet to a monument; thence north 70° 52' west 20.0 feet; thence south 84° 26' 30" west 107.10 feet; thence south 45° 38' west 243.34 feet to a monument; thence south-westerly 773.33 feet on a curve right of 11609.16 feet radius, the chord equivalent being 773.18 feet measured south 47° 32' 30" west to a monument; thence south 49° 27' west 600.12 feet to a monument; thence south 49° 27' west 525.0 feet to a monument; thence south 49° 27' west 1050.0 feet to a monument; thence south 49° 27' west 550.0 feet to a monument; thence south 49° 27' west 500.0 feet to a monument; thence south 49° 27' west 600.0 feet to a monument; thence south 49° 27' west 450.0 feet to a monument; thence south 49° 27' west 600.0 feet to a monument; thence south 49° 27' west 843.14 feet; thence south 18° 57' west 86.16 feet; thence south 11° 33' east 20.0 feet to a monument; thence south 11° 33' east 250.0 feet to a monument; thence south 11° 33' east 20.0 feet; thence south 9° 47' west 20.0 feet to a monument; thence south 9° 47' west 468.58 feet to a monument; thence south 9° 47' west 20.0 feet; thence south 25° 06' west 20.0 feet to a monument; thence south 25° 06' west 756.97 feet to a monument; thence south 25° 06' west 19.42 feet to a point in the easterly limit of Culloden Road; thence north 88° 02' 30" west 59.40 feet to a point in the westerly limit of Culloden Road; thence north 1° 57' 30" east along the westerly limit 875.15 feet; thence north 88° 02' 30" west 13.30 feet to a monument; thence north 67° 07' 30" west 216.10 feet to a monument; thence north 67° 07' 30" west 20.0 feet; thence south 81° 10' west 85.06 feet; thence south 49° 27' west 185.0 feet to a monument; thence south 49° 27' west 400.0 feet to a monument; thence south 49° 27' west 600.0 feet to a monument; thence south 49° 27' west 500.0 feet to a monument; thence south 49° 27' west 500.0 feet to a monument; thence south 49° 27' west 445.92 feet to a point in the centre line of the road allowance between the townships of West Oxford and Dereham distant,

(i) south 80° 52' 30" west 334.41 feet, and

(ii) south 49° 27' west 63.29 feet,

from the easterly angle of lot 25 concession 2; thence south 80° 52' 30" west along the centre line 575.40 feet; thence north 49° 27' east 436.98 feet to a monument; thence north 49° 27' east 500.0 feet to a monument; thence north 49° 27' east 500.0 feet to a monument; thence north 49° 27' east 500.0 feet to a monument; thence north 49° 27' east 429.26 feet to a point in the north-easterly limit of lot 24 concession 2 distant 1527.70 feet measured south 42° 49' east along the north-easterly limit from a monument marking the northerly angle of lot 24; thence north 49° 27' east 170.71 feet to a monument; thence north 49° 27' east 400.0 feet to a monument; thence north 49° 27' east 872.51 feet; thence north 1° 57' 30" east 20.0 feet to a monument; thence north 1° 57' 30" east 940.93 feet to a monument; thence north 1° 57' 30" east 20.0 feet; thence south 88° 02' 30" east 86.0 feet to a monument; thence south 1° 23' west 16.42 feet; thence south 39° 09' east 76.0 feet; thence south 79° 41' east 20.0 feet to a monument; thence south

79° 41' east 139.45 feet to a monument; thence south 79° 41' east 20.0 feet; thence south 56° 03' east 20.0 feet to a monument; thence south 56° 03' east 300.0 feet to a monument; thence south 56° 03' east 20.0 feet; thence south 85° 33' east 20.0 feet to a monument; thence south 85° 33' east 115.56 feet to a monument; thence south 85° 33' east 20.0 feet; thence north 49° 27' east 100.0 feet to a monument; thence north 49° 27' east 600.0 feet to a monument; thence north 49° 27' east 450.0 feet to a monument; thence north 49° 27' east 750.0 feet to a monument; thence north 49° 27' east 600.0 feet to a monument; thence north 49° 27' east 500.0 feet to a monument; thence north 49° 27' east 550.0 feet to a monument; thence north 49° 27' east 1050.0 feet to a monument; thence north 49° 27' east 525.0 feet to a monument; thence north 49° 27' east 319.06 feet to a point in the north-easterly limit of lot 20 concession 2 distant 1983.30 feet measured south 43° 12' east along the north-easterly limit from a monument marking the northerly angle of lot 20; thence north 49° 27' east 281.06 feet to a monument; thence north-easterly 753.34 feet on a curve left of 11309.16 feet radius, the chord equivalent being 753.20 feet measured north 47° 32' 30" east, to a monument; thence north 45° 38' east 273.13 feet; thence north 3° 18' 30" east 103.99 feet; thence north 23° 22' west 20.0 feet to a monument; thence north 23° 22' west 230.14 feet to a monument; thence north 23° 22' west 20.0 feet; thence north 11° 38' east 163.84 feet; thence north 46° 38' east 20.0 feet to a monument; thence north 46° 38' east 230.02 feet to a monument; thence north 46° 38' east 20.0 feet; thence north 12° 56' 30" east 90.14 feet; thence north 43° 22' west 222.0 feet to a monument; thence north 46° 38' east 100.0 feet to a monument; thence south 43° 22' east 19.01 feet; thence south 50° 12' 30" east 252.15 feet; thence north 88° 12' 30" east 74.80 feet; thence north 46° 58' east 347.35 feet; thence north 87° 13' 30" east 529.47 feet; thence north 45° 38' east 250.0 feet to a monument; thence north 45° 38' east 500.0 feet to a monument; thence north 45° 38' east 398.45 feet to a point in the south-westerly limit of lot 17 concession 2 distant 1998.20 feet measured south 43° 14' 30" east along the south-westerly limit from the westerly angle of lot 17; thence south 43° 14' 30" east along the south-westerly limit 150.03 feet to the point of commencement.

9.3 miles, more or less.

SCHEDULE 46

INTERCHANGE AT SWEABURG ROAD

In the Township of West Oxford in the County of Oxford being that portion of the King's Highway shown coloured red on a Department of Highways plan numbered P-3035-31 registered in the registry office for the registry division of the County of Oxford as No. 730.

SCHEDULE 47

In the Township of Dereham in the County of Oxford, being,

- (a) part of lots 23 to 28, both inclusive, concession 1;
- (b) part of lot 28 concession 2; and
- (c) part of the road allowance between,

- (i) the townships of Dereham and West Oxford,

- (ii) concessions 1 and 2, and
- (iii) the townships of Dereham and North Dorchester,

and, being a strip of land 300 feet wide lying between two lines drawn parallel to, on opposite sides of and distant 150 feet measured perpendicularly from a centre line and centre line produced, and, being that portion of the King's Highway coloured red and illustrated on Department of Highways plan P-3062-2, filed in the office of the Registrar of Regulations at Toronto as No. 85, and, premising that all bearings are astronomic and are referred to the meridian through the southerly corner of lot 3 registered plan 501 in the Township of West Oxford, the centre line may be located as follows:

N. E'ly Commencing at a point in the centre line of
Twp. the road allowance between the townships of Dereham and West Oxford, the centre line being the north-easterly limit of the herein-described land, the point being,

- (i) north 80° 52' 30" east 389.44 feet, and
- (ii) north 49° 27' east 63.29 feet,

from the north-west angle of lot 23 concession 1, thence south 49° 27' west 296.33 feet; thence south-westerly 1406.67 feet on a curve left of 11459.16 feet radius, the chord equivalent being 1405.78 feet measured south 45° 56' west; thence south 42° 25' west 5186.32 feet to a point in the westerly limit of lot 26 concession 1 distant 1867.0 feet measured north 11° 05' west along the westerly limit from the south-west angle of lot 26; thence south 42° 25' west 3403.64 feet; thence south-westerly 819.53 feet on a curve right of 5729.58 feet radius, the chord equivalent being 818.86 feet measured south 46° 30' 52" west, to a point in the westerly limit of lot 28 concession 2 distant 525.27 feet measured south 11° 32' east along the westerly limit from the north-west angle of lot 28; thence south-westerly 37.26 feet on a curve right of 5729.58 feet radius, the chord equivalent being 37.26 feet measured south 50° 47' 54" west, to a point in the centre line of the road allowance between the townships of Dereham and North Dorchester, the centre line being the south-westerly limit of the herein-described lands.

Lot 26
Con. 1

Lot 28
Con. 2

South
W'ly
limit of
the Twp.
of
Dereham

2.1 miles, more or less.

SCHEDULE 48

In the Township of North Dorchester in the County of Middlesex, being,

- (a) part of lots A and B, concession 1 south of River Thames;
- (b) part of lots 1 to 10, both inclusive, concession 1 south of River Thames;
- (c) part of lots 5 and 6, east side of road shown on registered plan 158;
- (d) part of lots 5 and 6, west side of road shown on registered plan 158;
- (e) part of lot 12 concession 1 south of River Thames;
- (f) part of lots 5 and 6, registered plan 158 on west range of lot 12 concession 1 south of River Thames;
- (g) part of lots 13 and 14, concession 1 south of River Thames;

- (h) part of lots 1, 5 and 6, registered plan 185;
- (i) part of lots 15 to 24, both inclusive, concession 1 south of River Thames;
- (j) part of the road allowance between,
 - (i) the townships of Dereham and North Dorchester,
 - (ii) lot B and lot 1, concession 1 south of River Thames,
 - (iii) lots 6 and 7, concession 1 south of River Thames,
 - (iv) lots 12 and 13, concession 1 south of River Thames,
 - (v) lots 18 and 19, concession 1 south of River Thames, and
 - (vi) the townships of North Dorchester and Westminster;
- (k) part of the road shown on registered plan 185; and
- (l) part of the road shown on that part registered plan 158 in lot 11 concession 1 south of River Thames,

and, being a strip of land 300 feet wide lying between two lines drawn parallel to, on opposite sides of and distant 150 feet measured perpendicularly from a centre line and centre line produced, and, being that portion of the King's Highway coloured red and illustrated on Department of Highways plan P-3047-10, filed in the office of the Registrar of Regulations at Toronto as No. 91, and, premising that all bearings are astronomic and are referred to the meridian through the south-west angle of the Township of North Dorchester in longitude 81° 05' 20" west, the centre line may be located as follows:

E'ly limit Commencing at a point in the centre line of
the road allowance between the townships of
Twp. of North Dorchester and Dereham, the centre
North line being the easterly limit of the herein-
Dorchester described lands, the point being,

- (i) south 11° 45' 30" east 1485.60 feet, and
- (ii) north 50° 56' 45" east 37.26 feet,

from the north-east angle of lot A concession 1 south of River Thames, thence south-westerly 37.26 feet on a curve right of 5729.58 feet radius, the chord equivalent being 37.26 feet measured south 50° 56' 45" west; thence south-westerly 2715.95 feet on a curve right of 5729.58 feet radius, the chord equivalent being 2690.59 feet measured south 64° 42' 43" west; thence south 78° 17' 30" west 2364.09 feet to a point in the westerly limit of lot 1 concession 1 south of River Thames 2145.23 feet measured south 10° 39' east along the westerly limit from the north-west angle of lot 1; thence south 78° 17' 30" west 4004.70 feet to a point in the westerly limit of lot 3 concession 1 south of River Thames 2193.38 feet measured south 10° 38' 30" east along the westerly limit from the north-west angle of lot 3; thence south 78° 17' 30" west 5769.41 feet; thence south 77° 41' 30" west 294.74 feet to a point in the easterly limit of lot 7 concession 1 south of River Thames 2206.65 feet measured south 10° 50' east along the easterly limit from the north-east angle of lot 7; thence south 77° 41' 30" west 4039.74 feet to a point in the easterly limit of lot 9 concession 1 south of River Thames 2218.46 feet measured south 10° 49' east along the easterly

Lot 1
Con. 1

Lot 7
Con. 1

limit from the north-east angle of lot 9; thence south $77^{\circ} 41' 30''$ west 5986.95 feet to a point in the westerly limit of lot 5 west side of road shown on registered plan 158 distant 25.33 feet measured north $10^{\circ} 32' 30''$ west along the westerly limit from the south-west angle of lot 5; thence south $77^{\circ} 41' 30''$ west 1006.30 feet to a point in the easterly limit of lot 6 registered plan 158 on the west range of lot 12 concession 1 south of River Thames 30.53 feet measured south $10^{\circ} 47'$ east along the easterly limit from the north-east angle of lot 6; thence south $77^{\circ} 41' 30''$ west 3065.48 feet to a point in the westerly limit of lot 13 concession 1 south of River Thames 2252.57 feet measured south $10^{\circ} 31'$ east along the westerly limit from the north-west angle of lot 13; thence south $77^{\circ} 41' 30''$ west 2999.22 feet to a point in the westerly limit of lot 6 registered plan 185 distant 344.44 feet measured north $10^{\circ} 37' 30''$ west along the westerly limit from the south-west angle of lot 6; thence south $77^{\circ} 41' 30''$ west 1005.76 feet to a point in the westerly limit of lot 15 concession 1 south of River Thames 2287.19 feet measured south $10^{\circ} 31'$ east along the westerly limit from the north-west angle of lot 15; thence south $77^{\circ} 41' 30''$ west 6080.33 feet to a point in the easterly limit of lot 19 concession 1 south of River Thames 2349.05 feet measured south $10^{\circ} 29'$ east along the easterly limit from the north-east angle of lot 19; thence south $77^{\circ} 41' 30''$ west 4011.50 feet to a point in the westerly limit of lot 20 concession 1 south of River Thames 2392.69 feet measured south $10^{\circ} 21' 30''$ east along the westerly limit from the north-west angle of lot 20; thence south $77^{\circ} 41' 30''$ west 3355.82 feet; thence south-westerly 1870.0 feet on a curve left of 5729.58 feet radius, the chord equivalent being 1861.71 feet measured south $68^{\circ} 20' 30''$ west; thence south $58^{\circ} 59' 30''$ west 888.78 feet to a point in the westerly limit of lot 23 concession 1 south of River Thames 3024.60 feet measured south $10^{\circ} 28'$ east along the westerly limit from the north-west angle of lot 23; thence south $58^{\circ} 59' 30''$ west 2136.94 feet to a point in the westerly limit of lot 24 concession 1 south of River Thames 777.60 feet measured north $10^{\circ} 26'$ west along the westerly limit from a monument marking the south-west angle of lot 24; thence south $58^{\circ} 59' 30''$ west 35.25 feet to a point in the centre line of the road allowance between the townships of North Dorchester and Westminster, the centre line being the westerly limit of the herein-described lands.

9.7 miles, more or less.

SCHEDULE 49

INTERCHANGE AT PUTNAM ROAD

In the Township of North Dorchester in the County of Middlesex being that portion of the King's Highway shown coloured red on a Department of Highways plan numbered P-3047-52 registered in the registry office for the registry division of the east and north riding of the County of Middlesex as No. 101531 Miscellaneous.

SCHEDULE 50

INTERCHANGE AT HIGHWAY 73

In the Township of North Dorchester in the County of Middlesex being that portion of the King's Highway shown coloured red on a Department of Highways plan numbered P-3047-51 registered in the registry office for the registry division of the east and north riding of the County of Middlesex as No. 100180 Miscellaneous.

SCHEDULE 51

INTERCHANGE AT COUNTY ROAD 32

In the Township of North Dorchester in the County of Middlesex being that portion of the King's Highway shown coloured red on a Department of Highways plan numbered P-3047-54 registered in the registry office for the registry division of the east and north riding of the County of Middlesex as No. 101580 Miscellaneous.

SCHEDULE 52

INTERCHANGE AT HIGHWAY 74

In the Township of North Dorchester in the County of Middlesex being that portion of the King's Highway shown coloured red on a Department of Highways plan numbered P-3047-53 registered in the registry office for the registry division of the east and north riding of the County of Middlesex as No. 101581 Miscellaneous.

SCHEDULE 53

In the Township of Westminster in the County of Middlesex, being,

- (a) part of lots 1 to 22, both inclusive, concession 2;
- (b) part of lots 15, 16, 17, and 18, concession 3;
- (c) part of lots 18, 19, and 20, concession 4;
- (d) part of lots 20, 21, and 22, concession 5;
- (e) part of lots 22 and 23, concession 6;
- (f) part of lots 55 to 59, both inclusive, east of North Branch of Talbot Road;
- (g) part of the road allowance between,
 - (i) the townships of Westminster and North Dorchester,
 - (ii) lots 6 and 7, concession 2,
 - (iii) lots 12 and 13, concession 2,
 - (iv) lots 18 and 19, concession 2,
 - (v) concessions 2 and 3,
 - (vi) lots 15 and 16, concession 3,
 - (vii) concessions 3 and 4,
 - (viii) concessions 4 and 5,
 - (ix) lots 20 and 21, concession 5,
 - (x) concessions 5 and 6,
 - (xi) lot 23 concession 6 and lot 59 east of North Branch of Talbot Road, and
 - (xii) lots 55 and 56, east of North Branch of Talbot Road; and
- (h) part of,
 - (i) Wellington Road, and
 - (ii) North Branch of Talbot Road,

and, being a strip of land 300 feet wide lying between two lines drawn parallel to, on opposite sides of and distant 150 feet measured perpendicularly from a centre line and centre line produced, and, being that portion of the King's Highway coloured red and illustrated on

Department of Highways plan P-3053-10, filed in the office of the Registrar of Regulations at Toronto as No. 92, and, premising that all bearings are astronomic and are referred to the meridian through the south-west angle of the Township of North Dorchester, the centre line may be located as follows:

E'ly limit of the Twp. of Westminster Commencing at a point in the centre line of the road allowance between the townships of North Dorchester and Westminster, the centre line being the easterly limit of the herein-described lands, the point being,

(i) south 10° 26' east 2309.51 feet, and

(ii) north 58° 59' 30" east 35.25 feet,

from the north-east angle of lot 1 concession 2; thence south 58° 59' 30" west 1222.85 feet; thence westerly 2313.33 feet on a curve right of 5729.58 feet radius, the chord equivalent being 2297.66 feet measured south 70° 33' 30" west; thence south 82° 07' 30" west 544.69 feet to a point in the westerly limit of lot 3 concession 2 distant 3319.25 feet measured south 10° 25' 30" east along the westerly limit from the north-west angle of lot 3; thence south 82° 07' 30" west 2614.50 feet to a point in the westerly limit of lot 5 concession 2 distant 3304.17 feet measured north 10° 36' west along the westerly limit from the south-west angle of lot 5; thence south 82° 07' 30" west 4005.40 feet to a point in the easterly limit of lot 9 concession 2 distant 3278.81 feet measured south 10° 06' 30" east along the easterly limit from the north-east angle of lot 9; thence south 82° 07' 30" west 2607.60 feet to a point in the westerly limit of lot 10 concession 2 distant 3377.92 feet measured south 10° 12' east along the westerly limit from the north-west angle of lot 10; thence south 82° 07' 30" west 2613.47 feet to a point in the westerly limit of lot 12 concession 2 distant 3418.70 feet measured south 10° 18' 30" east along the westerly limit from the north-west angle of lot 12; thence south 82° 07' 30" west 1131.17 feet; thence westerly 1656.67 feet on a curve left of 11459.16 feet radius, the chord equivalent being 1655.23 feet measured south 77° 59' west; thence south 73° 50' 30" west 2520.16 feet to a point in the westerly limit of lot 16 concession 2 distant 4048.89 feet measured south 10° 16' 30" east along the westerly limit from the north-west angle of lot 16; thence south 73° 50' 30" west 2107.99 feet; thence westerly 577.50 feet on a curve left of 5729.58 feet radius, the chord equivalent being 577.26 feet measured south 70° 57' 15" west; thence south 68° 04' west 1361.65 feet to a point in the easterly limit of lot 20 concession 2 distant 1665.15 feet measured north 9° 48' west along the easterly limit from the south-east angle of lot 20; thence south 68° 04' west 881.75 feet; thence south-westerly 2691.67 feet on a curve left of 5729.58 feet radius, the chord equivalent being 2666.98 feet measured south 54° 36' 30" west; thence south 41° 09' west 1978.48 feet to a point in the westerly limit of lot 15 concession 3 distant 1098.45 feet measured south 9° 49' 30" east along the westerly limit from the north-west angle of lot 15; thence south 41° 09' west 4642.81 feet to a point in the easterly limit of lot 18 concession 3 distant 231.36 feet measured north 10° 34' west along the easterly limit from the south-east angle of lot 18; thence south 41° 09' west 3789.82 feet; thence south-westerly 2061.67 feet on a curve left of 11459.16 feet radius, the chord equivalent being 2058.87 feet measured south 35° 59' 45" west; thence south 30° 50' 30" west 1661.75

Lot 21 Con. 5 feet to a point in the easterly limit of lot 21 concession 5 distant 634.53 feet measured south 10° 28' east along the easterly limit from the north-east angle of lot 21; thence south 30° 50' 30" west 7018.24 feet to a point in the westerly limit of lot 22 concession 6 distant 1553.68 feet measured south 10° 05' east along the westerly limit from the north-west angle of lot 22; thence south 30° 50' 30" west 5856.40 feet to a point in the northerly limit of lot 57 east of North Branch of Talbot Road 2341.0 feet measured south 71° 56' 30" west along the northerly limit from the north-east angle of lot 57; thence south 30° 50' 30" west 4195.44 feet to a point in the northerly limit of lot 55 east of North Branch of Talbot Road 1238.91 feet measured north 71° 37' 30" east along the northerly limit from the north-west angle of lot 55; thence south 30° 50' 30" west 1656.66 feet to a point in the westerly limit of lot 55 east of North Branch of Talbot Road 1082.76 feet measured south 17° 32' east along the westerly limit from the north-west angle of lot 55; thence south 30° 50' 30" west 44.15 feet to a point in the centre line of the North Branch of Talbot Road, the centre line being the south-westerly limit of the herein-Talbot Rd. described lands.

Lot 5 Con. 2

Lot 10 Con. 2

Lot 16 Con. 2

Lot 15 Con. 3

11.5 miles, more or less.

SCHEDULE 54

In the Township of Westminster in the County of Middlesex, being,

- (a) part of lots 24 and 25, gore concession;
- (b) part of lots 51, 52, 53, 54, and 55, concession west of north branch of Talbot Road;
- (c) part of the road allowance between,
 - (i) the townships of Delaware and Westminster,
 - (ii) the gore concession and concession west of north branch of Talbot Road, and
 - (iii) lots 50 and 51, concession west of north branch of Talbot Road; and
- (d) part of north branch of Talbot Road,

and, being that portion of the King's Highway as laid out and shown coloured red on a Department of Highways plan numbered P-3053-33 deposited in the registry office for the registry division of the east and north riding of the County of Middlesex on the 25th day of October, 1955, as No. 75837 Miscellaneous.

2.28 miles, more or less.

(3695)

49

THE HIGHWAY IMPROVEMENT ACT, 1957

O. Reg. 270/59.
Controlled-Access Highways—
Divisions Northern Ontario.
Made—19th November, 1959.
Filed—23rd November, 1959.

REGULATIONS MADE UNDER
THE HIGHWAY IMPROVEMENT ACT, 1957

1. Ontario Regulations 78/58, as amended by Ontario Regulations 122/58, 171/58, 215/58, 263/58, 80/59 and 206/59, are further amended by adding thereto the following Schedule:

SCHEDULE 13

LAVIGNE BY-PASS

In the Township of MacPherson in the District of Nipissing and shown outlined in red and illustrated on Department of Highways plan P-2724-5, registered in the Registry and Land Titles offices at North Bay as No. H-719.

(3696) 49

THE ASSESSMENT ACT

O. Reg. 271/59.

Payments to Mining Municipalities.
Made—20th November, 1959.
Filed—24th November, 1959.

REGULATIONS MADE BY THE MINISTER
UNDER
THE ASSESSMENT ACT

1. Clause *d* of regulation 3 of Ontario Regulations 102/58 is amended by inserting after "Cardiff", in the third line, "Casimir, Jennings, Appleby".

W. K. WARRENDER,
Minister of Municipal Affairs.

Dated at Toronto this 20th day of November, 1959.

(3697) 49

THE PUBLIC HEALTH ACT

O. Reg. 272/59.

Health Units—General.
Made—23rd October, 1959.
Approved—19th November, 1959.
Filed—24th November, 1959.

REGULATIONS MADE BY THE MINISTER
UNDER
THE PUBLIC HEALTH ACT

1. Schedule 23 of Regulations 335 of Consolidated Regulations of Ontario, 1950, is revoked and the following substituted therefor:

SCHEDULE 23

SIMCOE-BARRIE HEALTH UNIT

1. The Board of Health of the Simcoe-Barrie Health Unit shall consist of seven members as follows:

- (a) One member to be appointed by the Lieutenant-Governor in Council.
- (b) Two members to be appointed by the Municipal Council of the City of Barrie.
- (c) Four members to be appointed by the Municipal Council of the County of Simcoe.

2. A member appointed by a municipal council shall hold office during the pleasure of the municipal council that appointed him.

M. B. DYMOND,
Minister of Health.

Toronto October 23rd, 1959.

(3698) 49

THE GUARANTEE COMPANIES SECURITIES
ACT**O. Reg. 273/59.**

Approved Guarantee Companies.
Made—26th November, 1959.
Filed—27th November, 1959.

REGULATIONS MADE UNDER
THE GUARANTEE COMPANIES SECURITIES
ACT

1. Schedule 1 of Ontario Regulations 94/57 is amended by adding thereto the following item:

18a. The Citadel Insurance Company of Canada Limited.

(3720) 49

Publications Under The Regulations Act

December 12th, 1959

THE PUBLIC SERVICE ACT

O. Reg. 274/59.

General.

Made—26th November, 1959.

Filed—30th November, 1959.

REGULATIONS MADE UNDER THE PUBLIC SERVICE ACT

1. Schedule 1 of Ontario Regulations 135/53 is revoked and the following substituted therefor:

SCHEDULE 1

1. Clerk Typist 1
2. Clerk Typist 2
3. Senior Clerk Typist
4. Clerk Stenographer 1
5. Clerk Stenographer 2
6. Senior Clerk Stenographer
7. Secretary 1
8. Secretary 2
9. Administrative Secretary

2. Schedule 3 of Ontario Regulations 135/53, as remade by regulation 1 of Ontario Regulations 242/58, is revoked and the following substituted therefor:

SCHEDULE 3

1. In the Department of Agriculture

- (1) Deputy Minister
- (2) President, Ontario Agricultural College
- (3) Principal, Ontario Veterinary College
- (4) Principal, Kemptville Agricultural School
- (5) Director, Western Ontario Agricultural School and Experimental Farm
- (6) Director, Horticultural Experiment Station
- (7) Chief Agricultural Officer
- (8) Director of Extension
- (9) Solicitor
- (10) Chief Accountant
- (11) Personnel Officer

2. In the Department of the Attorney General

- (1) Deputy Minister
- (2) Crown Attorney
- (3) Clerk of the Peace
- (4) Chief Accountant
- (5) Personnel Officer
- (6) Assistant Commissioner, Ontario Provincial Police
- (7) Deputy Commissioner, Ontario Provincial Police
- (8) Police Executive Officer

3. In the Department of Economics

- (1) Deputy Minister
- (2) Director, Economic Statistics Branch
- (3) Director, Finance Branch
- (4) Director, Inter-Governmental Relations Branch

4. In the Department of Education

- (1) Deputy Minister
- (2) Superintendent, Department of Education
- (3) Superintendent, Business Administration
- (4) Superintendent, Ontario School for the Deaf
- (5) Assistant Superintendent, Ontario School for the Deaf

- (6) Superintendent, Ontario School for the Blind
- (7) Assistant Superintendent, Ontario School for the Blind
- (8) Principal, Provincial Technical Institute
- (9) Vice Principal, Ryerson Institute of Technology
- (10) Principal, Teachers' College
- (11) Director, Special Services
- (12) Personnel Officer

5. In the Department of Energy Resources

- (1) Deputy Minister
- (2) Executive Officer

6. In the Department of Health

- (1) Deputy Minister
- (2) Solicitor
- (3) Hospital Business Administrator
- (4) Bursar, Psychiatric Hospital
- (5) Laboratory Director
- (6) Medical Officer in charge of Tuberculosis Prevention Clinic
- (7) Medical Officer in charge of Mental Health Clinics
- (8) Head Clerk, Laboratory Division
- (9) Personnel Officer

7. In the Department of Highways

- (1) Deputy Minister
- (2) Personnel Officer
- (3) Chief Clerk
- (4) Executive Officer
- (5) Chief Purchasing Officer
- (6) Senior Solicitor
- (7) Financial Comptroller
- (8) Accountant 4, 5, and 6
- (9) Chief Engineer
- (10) Engineer 4, 5, 6, and 7
- (11) Director, Services Branch
- (12) Director, Planning and Design Branch
- (13) Director, Personnel Branch
- (14) Management of Operations
- (15) Superintendent of Properties
- (16) Superintendent of Engineering Audits
- (17) Inspector of Surveys 3

8. In the Department of Labour

- (1) Deputy Minister
- (2) Chief Accountant

9. In the Department of Lands and Forests

- (1) Deputy Minister
- (2) Assistant Deputy Ministers
- (3) Chief Forest Ranger
- (4) District Forester
- (5) Assistant District Forester
- (6) Personnel Officer

10. In the Department of Mines

- (1) Deputy Minister
- (2) Chief Accountant
- (3) Chief, Mining Lands Branch

11. In the Department of Municipal Affairs

- (1) Deputy Minister
- (2) Director, Special Projects Branch

12. In the Department of Planning and Development

- (1) Deputy Minister
- (2) Agent General for the Province of Ontario in Great Britain
- (3) Solicitor
- (4) Chief Accountant
- (5) Personnel Officer
- (6) Personnel Assistant

13. In the Department of the Prime Minister

- (1) Secretary of the Cabinet
- (2) Executive Assistant to the Prime Minister
- (3) Clerk of the Executive Council

14. In the Office of the Provincial Auditor

- (1) Provincial Auditor
- (2) Assistant Provincial Auditor

15. In the Department of the Provincial Secretary

- (1) Deputy Minister
- (2) Deputy Registrar General
- (3) Executive Officer, Registrar General's Branch

16. In the Department of Public Welfare

- (1) Deputy Minister
- (2) Personnel Officer
- (3) Personnel Assistant

17. In the Department of Public Works

- (1) Deputy Minister
- (2) Assistant to the Deputy Minister
- (3) Principal Clerk
- (4) Personnel Officer
- (5) Personnel Assistant
- (6) Construction Superintendent 2
- (7) Construction Superintendent 3

18. In the Department of Reform Institutions

- (1) Deputy Minister
- (2) Superintendent
- (3) Jailers of the Territorial Districts of Ontario
- (4) Executive Officer

19. In the Department of Transport

- (1) Deputy Minister
- (2) Registrar of Motor Vehicles
- (3) Assistant Registrar of Motor Vehicles
- (4) Chief Examiner
- (5) Personnel Officer
- (6) Chairman, Ontario Highway Transport Board

20. In the Department of Travel and Publicity

- (1) Deputy Minister
- (2) Director
- (3) Chief Accountant

21. In the Treasury Department

- (1) Deputy Provincial Treasurer
- (2) Comptroller of Finances
- (3) Executive Officer and Departmental Secretary
- (4) Director, Savings Office Branch
- (5) Assistant Director, Savings Office Branch

22. In the Liquor Control Board of Ontario

- (1) Comptroller
- (2) Chief Accountant
- (3) Director of Personnel
- (4) Supervisor of Stores
- (5) Warehouse Superintendent

23. In the Liquor Licence Board

- (1) Registrar
- (2) Chief Licence Inspector

24. In the Civil Service Commission

- (1) Commissioners

25. In the Public Service Superannuation Board

- (1) Secretary

(3734)

50

THE HIGHWAY TRAFFIC ACT

O. Reg. 275/59.

General.

Made—26th November, 1959.

Filed—1st December, 1959.

REGULATIONS MADE UNDER
THE HIGHWAY TRAFFIC ACT

1. Subregulation 1 of regulation 47 of Ontario Regulations 264/44 (C.R.O. 1950, Regns. 407) is revoked and the following substituted therefor:

- (1) The following fees shall be paid to the Department:

1. For a licence to store motor vehicles, deal in motor vehicles and conduct a garage business, parking station, parking lot and used car lot, for each separate premises..... \$25.00

2. For a licence to buy and wreck motor vehicles..... 25.00

3. For a licence to service and repair motor vehicles..... 15.00

Where the business under item 1, 2 or 3 is commenced on or after the 1st day of September in any year, one-half only of the fee shall be paid.

4. For the transfer of a licence issued under this regulation, to be paid by the transferee..... 1.00

(3735)

50

THE WORKMEN'S COMPENSATION ACT

O. Reg. 276/59.

General.

Made—13th November, 1959.

Approved—26th November, 1959.

Filed—2nd December, 1959.

REGULATIONS MADE BY THE BOARD
UNDER
THE WORKMEN'S COMPENSATION ACT

1. Clause *f* of subregulation 2 of regulation 24 of Regulations 371 of Consolidated Regulations of Ontario, 1950, as made by regulation 3 of Ontario Regulations 288/58, is revoked and the following substituted therefor:

(f) Drugs:

- (i) 1 sterile pad, ½ inch thick, 3 inches square, with bandage ties,
- (ii) 1 package of 10 antiseptic swabs or brushes other than iodine.

2.—(1) Clause *i* of item 3 of Class 9 of Schedule 1 of Regulations 371 of Consolidated Regulations of Ontario, 1950, is revoked and the following substituted therefor:

- (i) riveted pipes or riveted tubing, and

(2) Clause *g* of item 2 of Class 11 of the said Schedule 1 is revoked and the following substituted therefor:

- (f) Salvaging automobile parts.
- (g) New and used automobile-sales business.
- (h) New and used trailer sales or rental business.
- (i) Operating auto rental agencies.
- (j) Operating auto laundries.

(3) Clause *f* of item 2 of Class 12 of the said Schedule 1 is revoked and the following substituted therefor:

- (f) Well boring and drilling.

(4) Item 6 of Class 25 of the said Schedule 1 is revoked and the following substituted therefor:

- 6. Operation of theatres and places for exhibition of moving pictures or television, under a licence issued under *The Theatres Act, 1953*.

3. These regulations come into force on the 1st day of January, 1960.

E. E. SPARROW,
Chairman.

(Seal)

G. R. POOLE,
Secretary.

Dated at Toronto this 13th day of November, 1959.

(3736)

50

THE LABOUR RELATIONS ACT

O. Reg. 277/59.

Rules of Practice and Procedure.
Made—12th November, 1959.
Approved—26th November, 1959.
Filed—2nd December, 1959.

REGULATIONS MADE BY THE BOARD
UNDER
THE LABOUR RELATIONS ACT

1.—(1) Clause *a* of regulation 1 of Regulations 236 of Consolidated Regulations of Ontario, 1950 is revoked and the following substituted therefor:

- (a) "Chairman", "Vice-chairman" and "Deputy vice-chairman" mean Chairman, Vice-chairman and Deputy vice-chairman, respectively, of the Board.

(2) Clause *f* of the said regulation 1, as made by subregulation 2 of regulation 2 of Ontario Regulations 261/57, is revoked.

2. Regulation 15 of Regulations 236 of Consolidated Regulations of Ontario, 1950, as remade by regulation 5 of Ontario Regulations 261/57, is revoked and the following substituted therefor:

- 15. The decisions, declarations, directions, orders and rulings of the Board shall be signed on behalf of the Board by the Chairman or Vice-chairman or by a Deputy vice-chairman.

ONTARIO LABOUR RELATIONS BOARD:

J. FINKELMAN,
Chairman.

(Seal)

G. W. REED,
Vice-Chairman.

G. RUSSELL HARVEY
H. F. IRWIN
COLIN C. YOUNG
D. B. ARCHER
EDMUND BOYER
R. W. TEAGLE
L. A. MACLEAN

Toronto, November 12, 1959.

(3737)

50

THE CORPORATIONS ACT, 1953

O. Reg. 278/59.

General.
Made—26th November, 1959.
Filed—4th December, 1959.

REGULATIONS MADE UNDER
THE CORPORATIONS ACT, 1953

1. Subregulation 2 of regulation 19 of Ontario Regulations 66/54, as remade by regulation 4 of Ontario Regulations 29/56, is revoked and the following substituted therefor:

- (2) The letters patent or supplementary letters patent of a private company incorporated under subsection 2 of section 3 of the Act shall withhold all the powers set out in subsection 1 of section 22 of the Act except those set out in clauses *f*, *g*, *l*, *p*, *r* and *s* thereof.

(3747)

50

Publications Under The Regulations Act

December 19th, 1959

THE PUBLIC SERVICE ACT

CORRIGENDUM

In the November 14th issue of The Ontario Gazette, at page 3140 (420), subsection 1 of regulation 7 of O. Reg. 256/59 is amended by inserting "to a higher" after "promotion" in the third line.

(3780) 51

THE MILK INDUSTRY ACT, 1957

O. Reg. 279/59.

Fluid Milk—

Classes and Containers.

Made—27th November, 1959.

Approved—3rd December, 1959.

Filed—8th December, 1959.

REGULATIONS MADE BY THE BOARD UNDER THE MILK INDUSTRY ACT, 1957

1. Regulation 3 of Ontario Regulations 275/58 is amended by adding "or" at the end of clause b and by adding thereto the following clause:

(c) milk solids, except where the fluid milk product is,

(i) cereal cream, or

(ii) partly-skimmed milk.

2. Regulation 4a of Ontario Regulations 275/58, as made by regulation 3 of Ontario Regulations 93/59, is amended by adding thereto the following sub-regulation:

(4) No distributor shall advertise or label the container of partly-skimmed milk as "fortified" or "modified" or otherwise indicate the addition of milk solids unless it contains at least 10 per cent of milk solids other than milk-fat.

THE MILK INDUSTRY BOARD OF ONTARIO:

A. B. CURREY, Chairman.

A. P. CLARK, Secretary.

Dated at Toronto, this 27th day of November, 1959.

(3752) 51

THE FARM PRODUCTS GRADES AND SALES ACT

O. Reg. 280/59.

Fruit and Vegetables—Licences.

Made—16th November, 1959.

Approved—3rd December, 1959.

Filed—8th December, 1959.

REGULATIONS MADE BY THE MINISTER UNDER THE FARM PRODUCTS GRADES AND SALES ACT

1. Regulation 7 of Regulations 86 of Consolidated Regulations of Ontario, 1950, is revoked and the following substituted therefor:

7. The fee for a licence shall be \$10 payable to the Treasurer of Ontario.

2. Regulation 1 applies in respect of licences or renewals for the year beginning on the 1st day of May, 1960, and each year thereafter.

W. H. GOODFELLOW, Minister of Agriculture.

Dated at Toronto, this 16th day of November, 1959.

(3753) 51

THE LIQUOR LICENCE ACT

O. Reg. 281/59.

General.

Made—17th August, 1959.

Approved—10th September, 1959.

Filed—8th December, 1959.

REGULATIONS MADE BY THE BOARD UNDER THE LIQUOR LICENCE ACT

1. In these regulations "principal Regulations" means Regulations 240 of Consolidated Regulations of Ontario, 1950.

2. Clauses a, b and c of subregulation 1 of regulation 46 of the principal Regulations, as remade by Regulation 3 of Ontario Regulations 179/59, are revoked and the following substituted therefor:

(a) except where the beer is obtained from The Liquor Control Board of Ontario at a place in Central Ontario or Northern Ontario,

(i) for each glass. 15 cents

(ii) for each 12-ounce bottle. 28 cents

(iii) for each 22½-ounce bottle. 50 cents

(b) where the beer is obtained from the Liquor Control Board of Ontario at a place in Central Ontario,

(i) for each glass. 15 cents

(ii) for each 12-ounce bottle. 29 cents

(iii) for each 22½-ounce bottle. 50 cents

(c) where the beer is obtained from The Liquor Control Board of Ontario in Northern Ontario,

(i) for each glass. 15 cents

(ii) for each 12-ounce bottle. 29 cents

(iii) for each 22½-ounce bottle. 50 cents

and the proportion of freight and carrying charges from the northerly boundary of Central Ontario.

Made by the Board this 17th day of August, 1959.

W. T. ROBB, Chairman.

W. T. NUGENT, Member.

(3754) 51

**THE HOSPITAL SERVICES
COMMISSION ACT, 1957**

O. Reg. 282/59.

General.

Made—11th November, 1959.

Approved—3rd December, 1959.

Filed—10th December, 1959.

REGULATIONS MADE BY THE
COMMISSION UNDER
THE HOSPITAL SERVICES COMMISSION
ACT, 1957

1. Part III of Schedule 2 to Ontario Regulations 197/58, as remade by regulation 4 of Ontario Regulations 92/59, is revoked.

2. Schedule 5 to Ontario Regulations 197/58, as remade by regulation 4 of Ontario Regulations 92/59, is amended by adding thereto the following Part:

PART IV

Isolation
Hospitals

1. Toronto Riverdale Isolation Hospital
2. Windsor Fred Adams Isolation Hospital

HOSPITAL SERVICES COMMISSION
OF ONTARIO:

R. W. IAN URQUHART,
Chairman.

J. B. NEILSON,
Commissioner.

Dated at Toronto, this 11th day of November, 1959.

(3775)

51

**THE HOSPITAL SERVICES
COMMISSION ACT, 1957**

O. Reg. 283/59.

General.

Made—18th November, 1959.

Approved—10th December, 1959.

Filed—11th December, 1959.

REGULATIONS MADE BY THE
COMMISSION UNDER
THE HOSPITAL SERVICES COMMISSION
ACT, 1957

1. Regulation 20 of Ontario Regulations 197/58 is amended by adding thereto the following subregulation:

(2) Where an employer becomes a bankrupt as defined in the *Bankruptcy Act* (Canada), an employee of the employer shall be entitled to a benefit period equal to the benefit period to which he would have been entitled if the premiums held by the employer for the Commission on behalf of the employee under subregulation 1 had been paid over to the Commission.

2. Subregulation 1 of regulation 49a of Ontario Regulations 197/58, as made by regulation 2 of Ontario Regulations 185/59, is revoked and the following substituted therefor:

(1) Where a resident takes up residence elsewhere, his benefit period shall extend for the period for which he has paid premiums in advance but not to exceed three months from the date of taking up such residence.

HOSPITAL SERVICES COMMISSION
OF ONTARIO:

R. W. IAN URQUHART,
Chairman.

J. B. NEILSON
Commissioner.

Dated at Toronto, this 18th day of November, 1959.

(3776)

51

THE FARM PRODUCTS MARKETING ACT

O. Reg. 284/59.

Turkeys—Plebiscite.

Made—14th December, 1959.

Filed—14th December, 1959.

REGULATIONS MADE BY THE BOARD UNDER
THE FARM PRODUCTS MARKETING ACT

APPLICATION

1. These regulations apply to a plebiscite of producers of turkeys on the question of favour of the proposed plan set out in Schedule 1.

INTERPRETATION

2. In these regulations,

(a) "Board" means The Farm Products Marketing Board;

(b) "preliminary voters' list" means the list of voters prepared by the Board, before revision by the Revising Officers;

(c) "producer" means a person who is engaged in the producing or growing of turkeys and is the owner of a property on which turkeys were produced in the year 1959, except in the case where,

(i) the owner leases the property to a tenant for the producing or growing and the marketing of the turkeys on the tenant's account, in which case the tenant shall be deemed the owner;

(ii) the owner of the property is a corporation, in which case the person, if any, designated in writing in respect of that property by the corporation for the purpose of the plebiscite shall be deemed the owner;

(iii) the owner of the property carries on the business of producing and marketing turkeys by a partnership or under a trade name, farm name or other designation, in which case the person, if any, designated in writing by the owner or one of the owners of such business in respect of that property for the purpose of the plebiscite, shall be deemed the owner;

(iv) the property is owned jointly by two or more persons whose names appear on the voters' list in respect of that

property, in which case the one of such joint owners who returns a marked ballot in respect of that property shall be deemed the owner,

and "producer" includes a person whose name is added to the voters' list under clause d of subregulation 3 of regulation 6, or subregulation 4 of regulation 7;

- (d) "proposed plan" means the proposed plan for marketing of turkeys in Schedule 1;
(e) "proposed regulations" means the proposed regulations for marketing of turkeys in Schedule 2;
(f) "turkeys" means turkeys produced or grown for the purpose of slaughter.

PERCENTAGE OF VOTES REQUIRED UNDER SECTION 4 OF THE ACT

3. Where the Board submits to a plebiscite of the producers of turkeys the question of favour of the proposed plan, the percentage of votes in favour of the proposed plan shall be not less than 66 2/3 per cent of all persons who vote in the plebiscite.

PREPARATION OF VOTERS' LIST

4.—(1) The Board shall prepare from the best information available to it, a preliminary voters' list of producers eligible to vote in the plebiscite and each voters' list shall contain,

- (a) the name of the producer eligible to vote; and
(b) the address or location of the property on which the turkeys are produced.

(2) Where a person is designated as the producer in respect of a property under subclause ii or iii of clause c of regulation 2, his name shall be listed in a manner that indicates the capacity in which he is voting.

(3) Where a corporation or owner of a business carried on by a partnership or under a trade name, farm name or other designation, as the case may be, designates on or before polling day a person to vote in the plebiscite, the Revising Officer, or the Returning Officer, shall record the name of that person on the voters' list opposite the name of the corporation or owner of the business, as the case may be, and that person shall be entitled to vote in the plebiscite for the corporation or owner of the business.

APPOINTMENTS

5.—(1) The Board appoints John W. Drennan as Returning Officer.

(2) The Board appoints each Ontario Agricultural Representative as the Revising Officer in respect of producers in the county or territorial district in which his office is located.

(3) The place of revision of the voters' list shall be the office of the Ontario Agricultural Representative.

REVISION OF VOTERS' LIST

6.—(1) The Board shall prepare printed copies of these regulations and of the preliminary voters' list and distribute them not later than the 7th day of January, 1960, to each Revising Officer.

(2) The Revising Officer shall post up a copy of these regulations and a copy of the preliminary voters' list at his office and in such other locations as he may in his discretion deem advisable not later than the 10th day of January, 1960.

(3) Where a person appears before the Revising Officer not later than the 20th day of January, 1960, and states that he is qualified to be a voter in the plebiscite, the Revising Officer shall add the name of such person to the voters' list,

- (a) where such person claims qualification as a voter under subclause i of clause c of regulation 2, if he produces evidence satisfactory to the Revising Officer that he is the tenant of the property; or
(b) where such person claims qualification as a voter under subclause ii or iii of clause c of regulation 2, if he produces a statement that shows he has been designated in respect of the property; or
(c) where such person claims qualification as a joint owner under subclause iv of clause c of regulation 2, if he produces evidence satisfactory to the Revising Officer that he is a joint owner of the property; or
(d) whether or not such person was a producer in the year 1959,
(i) if he satisfies the Revising Officer that he is engaged in the producing or growing of turkeys and as an owner or person deemed the owner, is entitled to be recorded on the voters' list in respect of a property on which turkeys are produced, or
(ii) if he furnishes to the Revising Officer a declaration substantially in the following form:

DECLARATION

COUNTY OF _____ IN THE MATTER OF the
PROVINCE OF ONTARIO | Plebiscite of Producers of
Turkeys

I, _____ of _____
(name) (address)

do solemnly declare:

- 1. That I am the _____ of Lot No. _____
(owner or tenant)
Con. No. _____ in the Township of _____
in the County of _____
2. That I am engaged in the production or growing of turkeys on the premises mentioned above;
3. That to the best of my knowledge and belief the premises mentioned above are not recorded on the voters' list by location or address, or if so recorded, I am entitled to be the voter in respect of such premises;

and I make this solemn declaration conscientiously believing it to be true, and knowing that it is of the same force and effect as if made under oath, and by virtue of the Canada Evidence Act.

DECLARED BEFORE ME AT

this _____ day of _____
_____ A.D. 1960. (signature)

A Commissioner, etc.

(4) Where a producer satisfies a Revising Officer that the name or place of production of the producer on the voters' list is not correctly recorded, the Revising Officer shall make the necessary corrections in the voters' list.

(5) Where before the 21st day of January, 1960, any person furnishes evidence deemed sufficient by the Revising Officer that any name and place of production should not be recorded on the voters' list, the Revising Officer may strike the name from the voters' list but the Revising Officer shall immediately notify the Board and the person whose name has been struck from the voters' list and inform him of his right of appeal to the Board.

(6) Each Revising Officer shall, as soon as practicable but in any case not later than the 21st day of January, 1960, inform the Board of the particulars of all revisions of the voters' list in respect of producers in the county for which he is the Ontario Agricultural Representative, and furnish to the Board such information as he deems necessary in matters of appeal from decisions of the Revising Officer.

APPEALS

7.—(1) Any person aggrieved by a decision of a Revising Officer before polling day may appeal to the Board at its office in Toronto.

(2) The appeal may be in writing or in person.

(3) The person appealing shall give particulars of his grievance, including the date upon which he attended before the Revising Officer or was notified that his name was struck from the voters' list and the reasons he alleges that he is entitled to have his name added to the voters' list.

(4) The Board shall hear and consider the appeal and shall notify the Returning Officer of its findings and the Returning Officer shall revise the voters' list in accordance with the findings as soon as practicable but not later than the 25th day of January, 1960.

(5) The Board declares the voters' list as revised by the Revising Officers and the Returning Officer on or before the 25th day of January, 1960, complete for the purpose of the plebiscite.

(6) Notwithstanding subregulation 5, the Returning Officer at his office, Parliament Buildings, Toronto, may add the name of any producer who furnishes to him before the 12th day of February, 1960, a declaration in the form provided in subregulation 3 of regulation 6.

BALLOTS

8.—(1) The Board shall cause to be printed a sufficient number of ballots, not less than the number of persons eligible to vote in the plebiscite.

(2) The Board shall supply the ballots to the Returning Officer before the 25th day of January, 1960.

(3) A ballot shall be in Form 1.

(4) The printed directions for the guidance of voters in voting are part of these regulations and shall be in Form 2.

ARRANGEMENTS FOR VOTING

9.—(1) The Board shall supply to the Returning Officer before the 25th day of January, 1960, envelopes of three sizes as follows:

1. Small size envelopes slightly larger than the ballot, upon the front of which is printed "Vote on Turkey Marketing Plan" and in the lower left-hand corner "Instructions: After marking ballot, place ballot in this envelope and seal".

2. Medium size envelopes upon the front of which is printed "J. W. Drennan, Returning Officer, Farm Products Marketing Board, Room 4405, East Block, Parliament Buildings, Toronto".

3. Large size envelopes for the recording on the front thereof the name and address of a producer whose name appears on the voters' list as revised.

(2) The number of envelopes which the Board supplies to the Returning Officer in each of the sizes mentioned in subregulation 1 shall be not less than the number of persons eligible to vote.

(3) The Returning Officer shall as soon as practicable after the 25th day of January, 1960, mail to each person whose name has been recorded on the voters' list as revised, a large size envelope enclosing,

- (a) one ballot;
- (b) one small size envelope;
- (c) one medium size envelope; and
- (d) directions for voting.

10.—(1) When the envelopes are returned to the Returning Officer he shall retain all the envelopes that are received before the 12th day of February, 1960.

(2) The Returning Officer shall on the 12th day of February, 1960, at 10.30 a.m., or as soon as may be arranged thereafter, commence the counting of the ballots in the office of the Board.

(3) The Returning Officer may appoint scrutineers, not more than four in number, to be present at the counting of the ballots.

(4) When the ballots are counted the Returning Officer shall make a return in Form 3 to the Board of the result of the vote.

THE FARM PRODUCTS MARKETING BOARD:

G. A. MCCAGUE,
Chairman.

(Seal)

F. K. B. STEWART,
Secretary.

Dated at Toronto, this 14th day of December, 1959.

FORM 1

The Farm Products Marketing Act

BALLOT

Voting on the Following Question: ARE YOU IN FAVOUR OF THE PROPOSED PLAN TO BE KNOWN AS " <i>The Ontario Turkey Producers' Association Marketing Plan</i> "?	YES
	NO

FORM 2

The Farm Products Marketing Act

DIRECTIONS FOR THE GUIDANCE OF VOTERS IN VOTING

1. After receiving the ballot in the mail the voter shall place a cross, thus X, on the right-hand side in the upper space if he votes in the affirmative on the question, and in the lower space if he votes in the negative on the question.

2. The voter will then place the ballot unfolded in the envelope on which is printed "Vote on Turkey Marketing Plan" and seal the envelope.

3. The voter will place the sealed envelope mentioned in section 2 of these Directions in the envelope

that is addressed to J. W. Drennan, Returning Officer, Farm Products Marketing Board, Room 4405, East Block, Parliament Buildings, Toronto, seal the envelope and forward it to The Farm Products Marketing Board.

FORM 3

The Farm Products Marketing Act

RETURN OF RETURNING OFFICER

TO THE FARM PRODUCTS MARKETING BOARD:

The following is the result of the plebiscite of the producers under section 4 of the Act on the question:

ARE YOU IN FAVOUR OF THE PROPOSED PLAN TO BE KNOWN AS

"The Ontario Turkey Producers' Association Marketing Plan"?

Number of eligible voters	Number of ballots supplied	Number of ballots cast	Number of ballots spoiled	Number of ballots marked YES	Number of ballots marked NO	Number of ballots unused

Dated.....

(Returning Officer)

SCHEDULE 1

PROPOSED PLAN

1. This plan may be cited as "The Ontario Turkey Producers Association Marketing Plan".

INTERPRETATION

2. In this plan,

- (a) "turkeys" means turkeys produced or grown for the purpose of slaughter;
- (b) "producer" means a person engaged in the producing or growing of turkeys in that part of Ontario to which the plan applies.

APPLICATION OF PLAN

3. This plan applies to the regulation of the marketing of turkeys locally within Ontario except the territorial districts of Algoma, Cochrane, Kenora, Nipissing, Rainy River, Sudbury, Temiskaming, and Thunder Bay.

LOCAL BOARD

4. There shall be a local board to be known as "The Ontario Turkey Producers Association Marketing Board".

5. The local board shall consist of ten members.

6. Members of the local board shall be elected or appointed in accordance with the provisions of this plan and shall hold office until their successors are elected or appointed.

MEMBERS OF LOCAL BOARD

7. Notwithstanding section 5, the provisional members of the local board who shall hold office until their successors are elected are:

- (a) Robert Wallace, Blyth;
- (b) Max Tingen, Harrow;
- (c) Len Meyers, Hanover;
- (d) George Ramsey, R.R. 9, Dunnville;
- (e) Harvey Beaty, Thamesford;
- (f) Roy Patterson, Camlachie;
- (g) Earl Connell, Spencerville;
- (h) Earl Deslippe, Amherstburg;
- (i) Bert Hamilton, Markdale;
- (j) Mac Cuddy, Strathroy;
- (k) George Pinchin, Petersburg;
- (l) Albert Pond, R.R. 5, Jarvis; and
- (m) Clarence Stevenson, 2314 Carling Ave., Ottawa.

DISTRICTS

8.—(1) There shall be ten districts which shall be comprised as follows:

- (a) District 1, comprising the counties of Essex and Kent;
- (b) District 2, comprising the counties of Lambton and Huron;
- (c) District 3, comprising the counties of Bruce and Grey and the Territorial District of Manitoulin;

- (d) District 4, comprising the counties of Perth, Waterloo and Wellington;
- (e) District 5, comprising the counties of Elgin, Middlesex and Oxford;
- (f) District 6, comprising the counties of Brant, Haldimand and Norfolk;
- (g) District 7, comprising the counties of Halton, Lincoln, Peel, Welland and Wentworth;
- (h) District 8, comprising the counties of Dufferin, Ontario, Simcoe and York and the territorial districts of Muskoka and Parry Sound;
- (i) District 9, comprising the counties of Durham, Frontenac, Hastings, Lennox and Addington, Northumberland, Peterborough, Prince Edward and Victoria and the Provisional County of Haliburton; and
- (j) District 10, comprising the counties of Carleton, Dundas, Glengarry, Grenville, Lanark, Leeds, Prescott, Renfrew, Russell and Stormont.

(2) The producers in each district shall comprise the membership group for that district.

(3) A producer in a territorial district not included in subregulation 1 may become a member of the district group nearest to his place of production.

COMMITTEES

9.—(1) There shall be a committee in each district to be known as the "District Turkey Growers' Committee" comprising five producer-members.

(2) Producers in each of the districts mentioned in section 8 shall on or before the 1st day of March in each year elect the producer-members to the District Turkey Growers' Committee.

ELECTION OF MEMBERS TO LOCAL BOARD

10. Within two months after The Ontario Turkey Producers Association Marketing Plan is established and each year thereafter, on or before the 30th day of November, each District Turkey Growers' Committee may elect from the producers in the district one member to the local board.

APPOINTMENTS TO LOCAL BOARD

11.—(1) The members elected to the local board shall at its first meeting after the 30th day of November appoint such producer-members as are necessary to complete the local board.

(2) When a member elected or appointed to the local board dies or resigns, the members of the local board may appoint a producer-member for the unexpired term.

(3) Any person appointed a member to the local board under subsection 1 or 2 shall be a member of the District Turkey Growers' Committee for the district for which he is appointed.

SCHEDULE 2

PROPOSED REGULATIONS

INTERPRETATION

1. In these regulations,

- (a) "turkeys" means turkeys produced or grown for the purpose of slaughter;

- (b) "local board" means The Ontario Turkey Producers Association Marketing Board;

- (c) "processor" means a person who slaughters turkeys or has turkeys slaughtered for him;

- (d) "producer" means a person engaged in the producing or growing of turkeys in that part of Ontario to which the plan applies;

- (e) "slaughter" means killing for the purpose of marketing, and "slaughtered" has a corresponding meaning.

APPLICATION OF REGULATIONS

2. These regulations apply to the regulation of the marketing of turkeys locally within Ontario except the territorial districts of Algoma, Cochrane, Kenora, Nipissing, Rainy River, Sudbury, Temiskaming and Thunder Bay.

LICENCES FOR PRODUCERS

3.—(1) No person shall commence or continue to engage in the producing or growing of turkeys except under the authority of a licence as a producer of turkeys from the local board in Form 1.

(2) Every person engaged in the producing or growing of turkeys, while not in default of payment of the fees required to be paid under regulation 7, shall be deemed to be the holder of a licence in Form 1.

LICENCES FOR PROCESSORS

4.—(1) No person shall commence or continue to engage in the processing of turkeys except under the authority of a licence from the Board as a processor of turkeys.

(2) No licence as a processor of turkeys shall be issued except upon application therefor in Form 2.

(3) A licence as a processor of turkeys shall be in Form 3.

(4) A licence in Form 3 expires with the 31st day of December next following the date on which the licence is issued.

(5) A licence shall be issued without charge.

LICENSING BY THE BOARD

5.—(1) The Board may refuse to grant a licence where the applicant is not qualified by experience, financial responsibility and equipment to engage in properly the business for which the application was made, or for any other reason which the Board may deem proper.

(2) The Board may suspend or revoke or refuse to renew a licence for which the application was made for failure to observe, perform or carry out the provisions of the Act, the regulations, the plan or any order or direction of the Board or the local board.

(3) Any person whose licence was refused, suspended or revoked or was not renewed may appear before the Board to show cause why such licence should not be refused, suspended or revoked or why such renewal should not be refused, as the case may be.

DELEGATION OF POWERS TO LOCAL BOARD TO MAKE REGULATIONS

6. The Board delegates to the local board its powers to make regulations with respect to turkeys providing for the regulating of the marketing of turkeys and the fixing of licence fees payable yearly, half-yearly, quarterly or monthly at different amounts or in instalments from any or all persons producing or growing turkeys and the collecting of the licence fees by suit in any court of competent jurisdiction.

7.—(1) Every producer shall pay to the local board licence fees at the rates fixed by the local board under regulation 6 but the licence fees shall not exceed amounts at the rate of one-tenth cent for each pound live weight of turkeys slaughtered.

(2) For the purpose of this regulation "live weight" in respect of turkeys means the weight of the turkeys at the time of arrival at the plant of a processor.

(3) Where turkeys are not weighed upon arrival at a plant but are weighed as dressed or eviscerated turkeys,

(a) each pound of dressed turkeys shall be deemed to be one and one-tenth pounds live weight; and

(b) each pound of eviscerated turkeys shall be deemed to be one and one-fifth pounds live weight.

8.—(1) The Board requires any processor who buys turkeys from a producer to deduct from the moneys payable to the producer any licence fees payable by the producer to the local board.

(2) The processor shall forward to the local board the licence fees deducted from the moneys payable to the producer under subregulation 1 in any month not later than the 15th day of the following month.

(3) Every person who slaughters turkeys produced or grown by him or has turkeys slaughtered for him shall forward to the local board any licence fees payable to the local board within fifteen days after the slaughter of the turkeys.

AUTHORIZATION TO LOCAL BOARD

9.—(1) The Board authorizes the local board to use any class of licence fees and other moneys payable to it, for the purposes of paying the expenses of the local board, carrying out and enforcing the Act and the regulations and carrying out the purposes of the plan.

(2) The Board authorizes the local board to establish a fund in connection with the plan for the payment of any moneys that may be required for the purposes mentioned in subregulation 1.

DELEGATION OF POWERS

10. The Board delegates to the local board the power,

- (a) to require persons engaged in producing or marketing of turkeys to register their names, addresses and occupations with the local board;
- (b) to require persons engaged in producing or marketing of turkeys to furnish such information relating to the production or marketing of turkeys as the Board or local board may determine;
- (c) to appoint persons to inspect the books, records and premises of persons engaged in producing or marketing of turkeys;
- (d) to stimulate, increase and improve the marketing of turkeys by such means as it may deem proper;
- (e) to co-operate with a marketing board, a local board or a marketing agency of any other province for the purpose of marketing of turkeys; and
- (f) to do such acts and make such orders and issue such directions as are necessary to enforce the due observance and carrying out the provisions of the Act, the regulations and the plan.

FORM 1 OF SCHEDULE 1

The Farm Products Marketing Act

LICENCE AS A PRODUCER OF TURKEYS

Under *The Farm Products Marketing Act* and the regulations, and subject to the limitations thereof, this licence is issued

to.....
(name)

of.....
(address)

to engage in the producing or growing of turkeys.

Issued at..... this.... day of....., 19....

THE ONTARIO TURKEY PRODUCERS
ASSOCIATION MARKETING BOARD:

.....
Chairman

.....
Secretary

FORM 2 OF SCHEDULE 1

The Farm Products Marketing Act

APPLICATION FOR LICENCE
AS A PROCESSOR OF TURKEYS

TO THE FARM PRODUCTS MARKETING BOARD:

.....
(name of applicant)

.....
(address)

makes application for a licence as a processor of turkeys under *The Farm Products Marketing Act* and in support of the application the following facts are stated:

- 1. Name of processing plant.....
- 2. Location.....
- 3. Address.....
- 4. Are you a producer of turkeys?.....

Dated at..... this.... day of....., 19....

.....
(signature of applicant)

.....
(where applicant is a corporation or partnership, signature of person authorized to sign).

.....
(office)

FORM 3 OF SCHEDULE 1

The Farm Products Marketing Act

LICENCE AS A PROCESSOR OF TURKEYS

Under *The Farm Products Marketing Act* and the regulations, and subject to the limitations thereof, this licence is issued

to.....
(name)

of.....
(address)

to engage in the processing of turkeys.

This licence expires with the 31st day of March next following the date of issue.

Issued at Toronto, this day of , 19 .

THE FARM PRODUCTS MARKETING BOARD:

.....
Chairman

.....
Secretary

(3777)

51

Publications Under The Regulations Act

December 26th, 1959

THE HIGHWAY TRAFFIC ACT

O. Reg. 285/59.

General.

Made—10th December, 1959.

Filed—14th December, 1959.

REGULATIONS MADE UNDER THE HIGHWAY TRAFFIC ACT

1. Notwithstanding the provisions of Ontario Regulations 264/44, the term of,

- (a) motor vehicle permits;
- (b) trailer permits;
- (c) operators' licences; and
- (d) chauffeurs' licences,

issued for the year 1959 is extended from the 31st day of December, 1959, to and including the 16th day of March, 1960.

(3782)

52

THE CEMETERIES ACT

O. Reg. 286/59.

Closings—Old St. Casimir's Cemetery.

Made—10th December, 1959.

Filed—14th December, 1959.

REGULATIONS MADE UNDER THE CEMETERIES ACT

OLD ST. CASIMIR'S ROMAN CATHOLIC CEMETERY PART OF LOT 4, CONCESSION 12 TOWNSHIP OF HAGARTY, COUNTY OF RENFREW

1. It is declared that Old St. Casimir's Roman Catholic Cemetery in part of Lot 4, Concession 12, Township of Hagarty, County of Renfrew, referred to in the schedule appended hereto, shall be closed and that no further interments shall take place therein.

SCHEDULE

"All and Singular the certain parcel or tract of land and premises situate, lying and being in the said township of Hagarty; being composed of part of Lot 4 in the twelfth (12) concession of the said township of Hagarty; and may be otherwise thus described, viz. Beginning at a point where a post is placed at the north-west corner of said Lot No. 4 adjoining the road allowance on the right bank of the Bonchere River, running in a southerly direction ninety-six yards to the public road, then at an angle of ninety degrees in an easterly direction along the public road seventy-two yards; thence at an angle of ninety degrees in a northerly direction ninety-six yards to the said road allowance on the right bank of the Bonchere River; thence west at an angle of ninety degrees along the said road allowance seventy-two yards to the place of departure; containing one acre, one rood and twenty-eight rods, be the same more or less."

(3783)

52

THE POWER COMMISSION ACT

O. Reg. 287/59.

Pension Plan.

Made—10th September, 1959.

Approved—15th October, 1959.

Filed—14th December, 1959.

REGULATIONS MADE BY THE COMMISSION UNDER THE POWER COMMISSION ACT

1. In these regulations "principal Regulations" means Regulations 324 of Consolidated Regulations of Ontario 1950.

2. Regulation 1 of the principal Regulations is amended by adding thereto the following clause:

- (u) "total disability retirement date" means the commencement date of retirement on pension of a member who has completed ten years of continuous employment and who is determined by the Commission to be totally disabled for further service.

3. The principal Regulations are amended by adding thereto the following regulation:

TOTAL DISABILITY RETIREMENT

7a. The Commission may,

- (a) on and after the 1st day of September, 1958, retire a member on a total disability retirement date at a pension which is 100 per cent of his earned pension computed in accordance with subregulation 1 of regulation 15;
- (b) at any time prior to the normal retirement date of a member who has been retired on a total disability retirement date require the pensioner to undergo a medical examination and if he is found to be fit for service and the Commission desires to re-employ him, determine a date for commencement of re-employment on which date payment of his pension shall terminate and he shall again become a member and the time during which he was in receipt of a pension under clause a shall be excluded in calculating his total service.

4. Regulation 15 of the principal Regulations as re-made by regulation 5 of Ontario Regulations 80/58 is amended by adding thereto the following sub-regulation:

- (2a) The annual pension of a member at a total disability retirement date shall be 100 per cent of the pension computed in accordance with subregulation 1 accrued to the total disability retirement date.

5. Clauses a, b and c of subregulation 1 of regulation 16 of the principal Regulations as re-made by regulation 6 of Ontario Regulations 80/58 are revoked and the following substituted therefor:

- (a) his normal retirement date;
- (b) his early retirement date;

- (c) his total disability retirement date; or
 (d) termination of his employment;

6. Subregulation 1 of regulation 19 of the principal Regulations as re-made by regulation 8 of Ontario Regulations 80/58 is revoked and the following substituted therefor:

- (1) A member, other than a total disability pensioner who is retired before he reaches the age of fifty-five years, may elect in writing before his retirement date to take a reduced pension, a specified percentage whereof upon his death on or after his normal retirement date, total disability retirement date or early retirement date, as the case may be, shall be paid to and during the life of a surviving contingent annuitant named in the election, and the reduced pension shall be the actuarial equivalent of the member's pension and subregulation 2 of regulation 17 does not apply.

7. The principal Regulations are amended by adding thereto the following regulation:

PRE-PAYMENT OF OLD AGE PENSION

19a.—(1) A member may elect in writing before his retirement date to take an increased initial pension calculated by the Commission in accordance with the sex of the member and his age at the time of his retirement payable from the date of retirement up to and including the 1st day of the month preceding his seventieth birthday and thereafter a pension which is \$55 per month less than such initial pension.

- (2) The election provided for in subregulation 1 is not available to members who are retired on a total disability retirement date until they reach normal retirement date.

8. Subregulation 1 of regulation 21 of the principal Regulations, as re-made by subregulation 1 of regulation 9 of Ontario Regulations 80/58, is amended by inserting after "date" in the third line "or at a total disability retirement date".

9. Regulation 22 of the principal Regulations as amended by regulation 3 of Ontario Regulations 218/55 is revoked and the following substituted therefor:

22.—(1) Upon termination of employment other than by death or retirement on pension, a member,

- (a) shall be paid the sum of his contributions in the fund, with credited interest; or
 (b) having completed ten years of continuous employment, may elect in lieu of the contributions referred to in clause a to be paid a pension at his normal retirement date equal to,

(i) 50 per cent of the pension ascertained in accordance with the regulations in effect upon termination of employment, plus

(ii) for each of the five years immediately following ten years of continuous employment, 10 per cent of the pension ascertained in accordance with subclause i.

- (2) Where a member has elected to vest his pension in accordance with clause b of subregulation 1 his rights and privileges under the regulations shall thenceforth be ascertained in accordance with the regulations in force at the time of such vesting.

10. Subregulation 1 of regulation 24 of the principal Regulations is amended by adding thereto the following clause:

- (aa) after his total disability retirement date for the amount of insurance for which he was insured at the time of his retirement until he reaches his normal retirement date, and

11. Clauses a, b and c of subregulation 1 of regulation 25 of the principal Regulations are revoked and the following substituted therefor:

- (a) normal retirement date;
 (b) total disability retirement date;
 (c) early retirement date; or
 (d) termination of employment;

THE HYDRO-ELECTRIC POWER
COMMISSION OF ONTARIO:

W. R. STRIKE,
Vice-Chairman.

E. B. EASSON,
Secretary.

Dated at Toronto the 10th day of September, A.D. 1959.

(3784)

52

THE INDUSTRIAL STANDARDS ACT

O. Reg. 288/59.

Schedule for Ladies' Cloak and Suit
Industry—Ontario.

Made—10th December, 1959.

Filed—15th December, 1959.

REGULATIONS MADE UPON THE
RECOMMENDATION OF THE MINISTER
UNDER
THE INDUSTRIAL STANDARDS ACT

1. The Schedule appended hereto is in force during pleasure within the zone and is binding upon the employers and employees in the industry referred to in the Schedule.

2. Ontario Regulations 135/58 are revoked.

3. These regulations come into force on the tenth day after the publication thereof in THE ONTARIO GAZETTE under *The Regulations Act*.

SCHEDULE FOR THE LADIES' CLOAK AND
SUIT INDUSTRY IN THE ONTARIO ZONE

INTERPRETATION

1. In this Schedule "holiday" means,

- (a) New Year's Day;
 (b) Victoria Day;

- (c) Dominion Day;
- (d) Labour Day; and
- (e) Christmas Day.

HOURS OF WORK

2. The regular working periods for the industry are,

- (a) a regular working-week consisting of not more than $37\frac{1}{2}$ hours of work performed during the regular working-days; and
- (b) a regular working-day consisting of not more than $7\frac{1}{2}$ hours of work performed on Monday, Tuesday, Wednesday, Thursday, or Friday, between 8 a.m. and 4.30 p.m. with one hour for noon recess.

3. No person shall perform work in the industry on a holiday.

4. Where an employee has been,

- (a) employed in the industry for twelve months or longer; and
- (b) in the employ of an employer for three months or longer,

the employee is entitled to the wages for $7\frac{1}{2}$ hours of work for a holiday at the minimum rates of wages under section 10.

5. Where an employer requires an employee who is employed on a time-work basis to work for part of a regular working-day the employee is entitled to the regular rates of wages but the wages for that day shall be not less than the wages for $3\frac{3}{4}$ hours of work.

OVERTIME WORK

6. Work performed in the industry at any time other than during the regular working periods is overtime work.

7.—(1) No overtime work shall be performed in the industry without a permit from the advisory committee.

(2) The advisory committee is authorized to issue the permits subject to the terms and conditions of this Schedule.

8.—(1) No permit for overtime work shall be issued to any person other than an employer.

(2) An application by an employer for an overtime permit shall be made in writing to the advisory committee.

(3) Where a permit from the advisory committee authorizing overtime work has been issued to an employer, he shall post the permit during the period it is in force in a conspicuous place where his employees are engaged in their duties.

(4) No permit shall be issued by the advisory committee for overtime work on Friday or Saturday.

(5) Where during the regular working periods,

- (a) there is in the opinion of the advisory committee a labour shortage in the industry; or
- (b) in the employer's establishment,
 - (i) all machines are in use, and
 - (ii) there are no facilities or spaces available for additional machines or for additional employees,

the advisory committee may, subject to subsection 4, issue a permit for overtime work.

CLASSIFICATION OF EMPLOYEES

9. The following classifications of employees in the industry are established:

Class A, composed of,

- (a) machine-presser, being a person who presses by steam-machine;
- (b) section-operator, being a person who performs any of the operations defined in clause *d* where the operations on a single garment are divided among more than two workers;
- (c) skilled cutter, being a person who,
 - (i) grades sizes or makes markers on materials, or
 - (ii) lays up, shear-cuts or machine-cuts any materials;
- (d) skilled operator, being a person who, by sewing-machine,
 - (i) joins cloth-body,
 - (ii) sews in sleeves, facings or collars, or
 - (iii) as a section-operator stitches collars, sews on facings, joins seams of body, joins seams of linings, makes collars, makes pockets, makes sleeves or attaches linings or performs any other sewing-machine operations necessary to complete any garment other than a skirt; and
- (e) top-presser, being a person who,
 - (i) presses, or
 - (ii) completes the pressing of, a garment after it is lined by the finisher.

Class B, composed of under-presser, being a person who,

- (a) presses seams of,
 - (i) sleeves, and
 - (ii) linings; or
- (b) completes the pressing of a garment ready for the finisher.

Class C, composed of skilled fur-tailor, being a person who pins on or sews on fur trimmings.

Class D, composed of trimmer, being a person who,

- (a) grades sizes on;
- (b) lays up;
- (c) makes markers on; or
- (d) cuts, any materials used for lining or trimming garments.

Class E, composed of,

- (a) semi-skilled cutter, being a person who,
 - (i) shear-cuts, or

(ii) machine-cuts,

any material; and

(b) semi-skilled operator, being a person, other than a section-operator, who performs some of the operations of a skilled operator on a garment but who does not,

(i) join cloth-body, or

(ii) sew in sleeves, facings or collars.

Class F, composed of piece-presser, being a person who does incidental piece pressing necessary to make the pieces ready for the operator.

Class G, composed of,

(a) assistant fur-tailor, being a person who sews on fur trimmings but does not pin on fur trimmings;

(b) hand-baster, being a person who bastes by hand;

(c) machine-baster, being a person who bastes by machine; and

(d) special-machine operator, being a person who operates a special machine used in the manufacture of garments for,

(i) felling,

(ii) basting,

(iii) button-hole making, or

(iv) sergeing.

Class H, composed of,

(a) finisher, being a person who,

(i) by hand, sews in whole linings on garments,

(ii) tacks neck-pieces and linings, or

(iii) fells button-holes, bottoms or sleeves;

(b) lining-maker, being a person who, by sewing-machine, makes linings for garments; and

(c) skirt-maker, being a person who performs sewing-machine operations necessary to complete skirts.

Class I, composed of,

(a) button-sewer, being a person who sews on,

(i) buttons,

(ii) hooks,

(iii) eyes,

(iv) clasps, or

(v) ornaments; and

(b) general hand or examiner, being a person who,

(i) examines or cleans finished garments, or

(ii) pins on belts.

MINIMUM RATES OF WAGES

10. The minimum rates of wages for all work performed in the industry during the regular working periods by employees classified in section 9 are the rates an hour set opposite their respective classes as follows:

(a) Class A, \$1.97;

(b) Class B, \$1.88;

(c) Class C, \$1.64;

(d) Class D, \$1.60;

(e) Class E, \$1.52;

(f) Class F, \$1.50;

(g) Class G, \$1.28;

(h) Class H, \$1.25; and

(i) Class I, 84 cents.

RATES OF WAGES FOR OVERTIME WORK

11. The rates of wages for overtime work performed in the industry by employees classified in section 9 are the rates an hour set opposite their respective classes as follows:

(a) Class A, \$2.96;

(b) Class B, \$2.82;

(c) Class C, \$2.46;

(d) Class D, \$2.40;

(e) Class E, \$2.28;

(f) Class F, \$2.25;

(g) Class G, \$1.92;

(h) Class H, \$1.87; and

(i) Class I, \$1.26.

ASSESSMENT

12. Subject to the approval of the Board,

(a) each employer in the industry is assessed one-half of one per cent of his pay-roll; and

(b) each employee in the industry is assessed one-half of one per cent of his wages,

to provide revenue for the enforcement of this Schedule.

ADVISORY COMMITTEE

13. The advisory committee is authorized to fix a minimum rate of wages lower than the rates fixed by this Schedule for an individual,

(a) who performs work included in more than one classification of employees;

(b) whose work is only partly subject to the provisions of this Schedule; or

(c) who is handicapped.

14. Subject to the approval of the Board the advisory committee is authorized,

(a) generally to administer and enforce this Schedule; and

(b) to collect the assessments under section 12 and out of the revenue collected to engage inspectors and other personnel and to make such expenditures as are necessary for the administration and enforcement of this Schedule. O.R. 135/58, Sched.

We approve sections 12 and 14 and this is the approval referred to in those sections.

INDUSTRY AND LABOUR BOARD:

E. BILLINGTON,
Chairman.

E. G. GIBB,
Member.

J. F. NUTLAND,
Member.

(3810)

52

THE GAME AND FISHERIES ACT

O. Reg. 289/59.
Open Season for Fur-Bearing Animals.
Made—8th December, 1959.
Filed—15th December, 1959.

REGULATIONS MADE BY THE MINISTER UNDER THE GAME AND FISHERIES ACT

1. Clause a of regulation 1 of Ontario Regulations 220/59 is revoked and the following substituted therefor:

(a) Schedule 1 except that part of the Territorial District of Kenora shown outlined in red on a map filed in the office of the Registrar of Regulations at Toronto as No. 273 and Schedule 2, from the 15th day of October, 1959, to the 31st day of March, 1960, both inclusive; and

J. W. SPOONER,
Minister of Lands and Forests.

Toronto, December 8th, 1959.

(3811)

52

THE COUNTY JUDGES ACT

O. Reg. 290/59.
Court Districts.
Made—17th December, 1959.
Filed—18th December, 1959.

REGULATIONS MADE UNDER THE COUNTY JUDGES ACT

1. Paragraphs 5 and 6 of regulation 1 of Ontario Regulations 179/58 are revoked and the following substituted therefor:

5. District 5: Ontario, Victoria and Haliburton, Northumberland and Durham, Hastings, Prince Edward, Lennox and Addington, Peterborough and Frontenac.

6. District 6: Carleton, Prescott and Russell, Stormont, Dundas and Glengarry, Renfrew, Lanark and Leeds and Grenville.

(3826)

52

THE PROVINCIAL PARKS ACT, 1958

O. Reg. 291/59.
Designation of Parks.
Made—17th December, 1959.
Filed—21st December, 1959.

REGULATIONS MADE UNDER THE PROVINCIAL PARKS ACT, 1958

1. Schedule 3 of Appendix A to Ontario Regulations 144/57 is revoked and the following substituted therefor:

SCHEDULE 3

LAKE SUPERIOR PROVINCIAL PARK

In the Territorial District of Algoma and described as follows:

Commencing at a point in the high-water mark of Agawa Bay of Lake Superior where it is intersected by the southerly boundary of the geographic Township of Tp. 28, Range 16; thence easterly along the southerly boundary of that geographic township to the intersection with a line drawn parallel to and distant 500 feet in perpendicular distance measured westerly from the westerly limit of that part of the King's Highway known as No. 17; thence southerly along that parallel line to the intersection with a line drawn west astronomically from the intersection of the high-water mark on the northerly shore of the Montreal River with the westerly boundary of the geographic Township of Home; thence northerly along that boundary to the north-westerly angle of that geographic township; thence westerly along the southerly boundary of the geographic Township of Tp. 27, Range 16 to the south-westerly angle thereof; thence northerly along the westerly boundary of that geographic township to its intersection with the southerly limit of the right-of-way of the Algoma Central and Hudson Bay Railway Company; thence in a general westerly, north-westerly and easterly direction along the southerly, westerly and northerly limits of that right-of-way to the intersection of the northerly limit of that right-of-way with the easterly boundary of the geographic Township of Tp. 28, Range 16; thence northerly along that boundary to the north-easterly angle of that geographic township; thence westerly along the northerly boundary of that geographic township to the south-easterly angle of the geographic Township of Tp. 29, Range 17; thence northerly along the easterly boundaries of the geographic townships of Tp. 29, Range 17 and Tp. 29, Range 18 to the south-westerly angle of the geographic Township of Tp. 28, Range 19; thence easterly along the southerly boundary of that geographic township to its intersection with the westerly limit of the right-of-way of the Algoma Central and Hudson Bay Railway Company; thence in a general northerly direction along the westerly limit of that right-of-way to its intersection with the southerly boundary of the geographic Township of Tp. 28, Range 21; thence westerly along the southerly boundaries of the geographic townships of Tp. 28, Range 21 and Tp. 29, Range 21 to the south-westerly angle of the last-mentioned geographic township; thence northerly along the westerly boundary of that geographic township to the north-westerly angle thereof; thence westerly along the southerly boundary of the geographic Township of Tp. 29, Range 22 to the south-westerly angle thereof; thence northerly along the westerly boundary of that geographic township three miles and 40 chains; thence

west astronomically to the high-water mark on the easterly shore of Lake Superior; thence in a general southerly direction along that high-water mark to the point of commencement.

Excepting therefrom lands patented before the 15th day of November, 1949.

(3827)

52

THE HIGHWAY IMPROVEMENT ACT, 1957

O. Reg. 292/59.

Controlled-Access Highways—
Divisions Southern Ontario.
Made—17th December, 1959.
Filed—21st December, 1959.

REGULATIONS MADE UNDER
THE HIGHWAY IMPROVEMENT ACT, 1957

1. Ontario Regulations 52/58, as amended by Ontario Regulations 98/58, 142/58, 172/58, 216/58,

230/58, 260/58, 3/59, 35/59, 82/59, 204/59, 205/59 and 258/59, are further amended by adding thereto the following Schedules:

HOMER TO QUEENSTON

SCHEDULE 30

In the Township of Niagara in the County of Lincoln and shown outlined in red and illustrated on Department of Highways plan P-3541, registered in the registry office for the registry division of the County of Lincoln as No. 368 for the County of Lincoln.

SCHEDULE 31

In the Township of Stamford in the County of Welland and shown outlined in red and illustrated on Department of Highways plan P-3541, registered in the registry office for the registry division of the County of Welland as No. 26911A for the Township of Stamford.

(3828)

52



